The Minnesota Legislative Manual 1997-1998

The Minnesota Legislative Manual 1997-1998

Published by
Election Division
Secretary of State
Saint Paul

Office of the Secretary of State
State of Minnesota

100 Constitution Ave., 180 State Office Bldg.
St. Paul, MN 55155-1299

Joan Anderson Growe
Secretary of State
Elaine Voss
Deputy Secretary of State

General Information: (612)296-2803
Election Division: (612)215-1440
UCC & Business Service Fax: (612)297-5844
Administration & Election Fax: (612)296-9073

June, 1997

To the People of Minnesota:

I am honored to bring you this 1997-98 edition of the Minnesota Legislative Manual, our official record of government in Minnesota.

Included as part of Chapter One is a historical update of a 1963 Legislative Manual article on Minnesota state government. It highlights some of the changes that have occurred in the past 30 years. Also included is a day by day reporting of the massive flooding which occurred in the western and southern parts of Minnesota this spring. Minnesotans responded generously with donations of time, talent and money to assist their fellow citizens in order to rebuild their lives in those affected areas.

It is in this light I dedicate this edition of the Minnesota Legislative Manual to all the wonderful volunteers who gave of their time and talents in response to the "Flood of '96". We will remember their generosity, given selflessly, for many years to come.

Sincerely,

Joan A. Growe

Joan Anderson Growe
Secretary of State

"An Equal Opportunity Employer"

Printed with Soy Ink., on Recycled Paper

CONTENTS

Chapter 1 Minnesota: The North Star State 1
Minnesota at Mid-Decade 2
Minnesota in Profile 3
Minnesota State Government 4
Flood Situation Report, April 1997 9
Minnesota Symbols 13
Minnesota Chronicle 14
Fundamental Charters and Laws 21
Minnesota Constitution 33
Amendments Proposed to the Minnesota Constitution 47
United States Constitution 55

Chapter 2 Legislative Branch 67
The Minnesota Legislature 68
Members of the Senate 71
Members of the House of Representatives 71
Biographies of Legislators 73
Legislative District Maps 140
Enactment of Legislation 142
Legislative Standing Committees 143
Officers of the Senate 148
Officers of the House of Representatives 151
Legislative Commissions 155
Legislative-Related Functions 158
Capitol News Correspondents 160

Chapter 3 Executive Branch Constitutional Officers 161
Governor 162
Lieutenant Governor 165
Secretary of State 167
State Auditor 170
State Treasurer 172
Attorney General 174
Executive Agencies 177
Executive Officers Since Statehood 177
Minnesota Vote for Governor Since 1857 180

Chapter 4 Executive Branch Departments and Agencies: 185
State Executive Departments 186
Minnesota Educational Institutions 205

Boards, Commissions and Other Agencies 210

Chapter 5 Judicial Branch 227
Judiciary in Minnesota 228
Supreme Court 228
Court of Appeals 230
District Court 234
Administrative Agencies 252

Chapter 6 Local Administration 255
Counties in Minnesota 256
Metropolitan Council 285
Regional Development Commissions 286
Cities in Minnesota 287
Townships in Minnesota 300
School Districts in Minnesota 300

Chapter 7 Federal Government 309
Minnesota Congressional District Maps 310
Minnesota Senators 312
Minnesota Representatives 313
Minnesotans in Congress since Statehood 315
President and Vice President of the United States 319
Minnesota Vote for President since 1860 320
United States Government 322
Minnesotans on the Supreme Court 324

Chapter 8 Elections 325
1996 State General Election Voter Turnout Map 326
Minnesota Voter Turnout by County 327
Special Elections 328
Primary Election Returns for 1996 331
General Election Returns for 1996 360

Appendix 523
Rules of the Senate 524
Rules of the House of Representatives 533
Temporary Joint Rules of the House and Senate 547

Index

Photos in this manual by permission of the sources listed, all rights reserved.
Information compiled January 1 - April 15, 1997.

CHAPTER ONE

MINNESOTA: THE NORTH STAR STATE

Minnesota at Mid-Decade 2
Minnesota in Profile 3
Minnesota State Government 4
Flood Situation Report, April 1997 9
Minnesota Symbols 13
Minnesota Chronicle 14
Fundamental Charters and Laws 21
Minnesota Constitution 33
Amendments Proposed to the Minnesota Constitution 47
United States Constitution 55



Tom Olmscheid photo

A rare lunar eclipse peeks from behind the Capitol dome on March 23, 1997.

MINNESOTA AT MID-DECADE

Minnesota's population and economy grew at a phenomenal pace in the first half of the 1990s. Population growth has been faster than in the previous two decades and as fast as in the 1960s. The economy has grown even more quickly.

Population growth in Minnesota has averaged more than 1 percent in the first five years of the 1990s. This rapid growth has occurred in spite of the fewer births and aging population. The primary explanation for Minnesota's population expansion has been a reverse in migration trends. Since 1988, more people have moved into Minnesota than have moved out.

Population growth varies widely in Minnesota. Twenty counties in the southern and western parts of the state lost population between 1990 and 1995. The central cities of Minneapolis and St. Paul both lost population in the 1990s, as did many inner-ring suburbs. Suburban areas, especially second- and third-ring suburbs, continue to grow rapidly.

These differential growth rates mean that legislative districts in Minnesota are no longer equal in population. Using 1995 estimates of population, the largest House district had 11,500 more people than the smallest district. The Iron Range has lost the population equivalent of half a district, and Minneapolis and St. Paul have lost more than one district. Suburban districts in the seven-county Twin Cities area have gained the equivalent of 2.4 districts and make up about one-third of Minnesota's population.

If population trends continue through the last five years of the decade, redistricting following the 2000 census would increase the number of legislative districts in the suburban Twin Cities and in the Anoka-St. Cloud corridor. Areas in southern, western and northern Minnesota, where population has grown more slowly, would have fewer districts covering larger areas.

Population trends in Minnesota have been much more positive in the 1990s than in the 1980s. Although many counties lost population in the 1990s, these declines have been much smaller than in the previous decade. Whereas in the 1980s, population losses ranged as high as 20.1 percent, from 1990 to 1995, the greatest decrease was only 4.1 percent.

Trends in migration have been more positive in all but four counties in the state. In many counties, more people moved in than moved out. And in counties where more people left than moved in, the difference was much smaller in the 1990s.

Natural increase, on the other hand, shows a more negative trend. Thirteen counties had a greater number of deaths than births in at least three of the four years between 1990 and 1994. Migration has made up for the losses due to natural decrease so that population continued to grow in most areas of the state.

Rapid population growth has been matched and fueled by strong economic growth in the state. One of the benefits of Minnesota's strong economy has been a decline in the unemployment rate, which went from 4.9 percent in 1990 to 3.7 percent in 1995.

Economic growth, especially in the number of jobs, has been greater than population growth. From 1990 to 1994, the number of jobs increased almost twice as fast as the population. The robust economy turned Minnesota into something of a migration magnet, as people move to the state to benefit from an expanding job market.

The early 1990s were a time of recession in the United States, and Minnesota's economy struggled with loss of jobs and accompanying higher unemployment rates. However, in 1993, the economy turned around, and in 1994, the number of new jobs added in Minnesota was phenomenal. More than one-third of the new jobs created between 1990 and 1994 were added in the last year. Hennepin County, alone, had a total of 24,100 new jobs in 1994.

Per capita income in Minnesota lagged in the early 1990's with the nationwide recession. The 1993 floods in the Red River Valley and southern Minnesota further dampened personal income. But the recovery in 1994 meant that per capita income has grown 23.1 percent since 1990 and was much higher than in neighboring states and the national average. Per capita income in Minnesota was slightly higher than the national average. In the 1990s, income has grown at a slightly faster rate in Minnesota than the rest of the nation.

Cities in Minnesota accounted for about 85 percent of all population growth. While Minneapolis, St. Paul and cities with less than 100 people lost population, cities with populations ranging from 10,000 to 90,000 gained 167,200 in the 1990s, or about two-thirds of the total increase.

Population in townships grew more slowly than in cities in the 1990s, averaging a 4.2 percent increase. Only about 20 percent of Minnesota's population lives in townships. Township populations are more difficult to track since many of the largest population declines resulted from mergers, annexations or dissolutions.

Excerpted from "Ahead at Halftime: Minnesota at Mid-Decade," Minnesota Planning, 1996.

MINNESOTA IN PROFILE

Name: Derived from the Dakota word Minisota meaning "sky tinted waters."
Organized as territory: March 3, 1849.
Entered union: May 11, 1858 (32nd state).
Motto: L'Etoile du Nord (The North Star).
Song: "Hail! Minnesota."
Area: 84,068 square miles (12th largest state).
Land area: 79,289 square miles.
Inland waters: 4,779 square miles.
Width: 385 miles.
Length: 405 miles, extending from 43° 30' to 49° 23' 4".
Population: 4,626,514 (1995 estimates - 20th largest state).
Density per square mile: 58.1.
Largest cities: Minneapolis 365,889; St. Paul 271,120; Bloomington 86,912; Duluth 85,665; and Rochester 76,559.
Percent urban population: 71.9%.
Percent rural population: 28.1%.
Average mean altitude: 1,200 feet.
Highest point: Eagle Mountain (Cook County), 2,301 feet.
Lowest point: Surface of Lake Superior, 602 feet.
Major river systems: Mississippi, Minnesota, and Red River of the North; Minnesota water flows in three directions: north to Hudson Bay, east to the Atlantic Ocean, and south to the Gulf of Mexico; no water flows into the state.
Number of lakes: 15,291 larger than 10 acres.
Largest lake: Red Lake (451 square miles).

Source: State Demographer's Office, MN Planning.

Climate	**1996**	**30 Year Average**
Annual precipitation:	26.05 inches	28.32 inches.
Annual snowfall:	72.6 inches	49.8 inches.
January average temperature:	10.2° F.	8.6° F.
July average temperature:	70.0° F.	73.6 °F.
Annual average temperature:	42.4°F.	44.9°F.
Average wind speed:	10.4 MPH	10.6 MPH
Hours of sunshine:	n/a	4465 possible

Source: Twin Cities Climatological Review of 1996. National Weather Service, Chanhassen, Minnesota; 1997.

MINNESOTA STATE GOVERNMENT

Editor's Note: The following essay first appeared in the 1963/64 edition of the *Minnesota Legislative Manual*. It seems timely now to present an updated version in light of the current mood of restructuring fundamental governmental relationships.

Minnesota exists as a state because people here wanted to run their own affairs. Early settlers in the upper Mississippi and Minnesota River valleys were not content to have much of their everyday public business determined in Washington while they were a Territory, so they petitioned and got the chance to be admitted as an equal partner in the federal union.

State Powers

In the some one hundred forty years that have elapsed since statehood, international events have forced people to look up from the barge and plow and notice what the national government was doing. In fact, economic developments have made the barge and plow themselves concerns of the national government, which now regulates and promotes much of our work-a-day lives. Because the national government has become such a great enterprise we sometimes overlook the tremendous powers left to the state government.

In fact, the people of Minnesota continue to operate a huge and rapidly expanding business and regulatory enterprise themselves, using the state government to shape the everyday quality of their existence in considerable detail.

Nowhere is it possible to find listed the powers of state government. Unlike the powers of national government, which are spelled out, in bare bones, at least, in the United States Constitution, the powers of the State of Minnesota are not detailed anywhere. In truth, Minnesota has all the powers of the British House of Commons at the time of the American Revolution, which was virtually unlimited, except for such powers as the United States and Minnesota Constitutions have taken away.

Not all the constitutional restrictions on states were obvious at the time they were written. In fact, courts to this day are still in the process of determining in what ways the state may affect religion, what the requirements are for treating an accused person fairly, and the specific meanings of "equality" that a state must not deny by its laws or official actions. Through the 14th Amendment, Minnesota is also covered from doing most things restricted in the federal Bill of Rights. States learned, too, that they could not block a legitimate power of the national government by trying to forbid, regulate, or tax its operations.

Furthermore, since the people in Minnesota would never tolerate their government having all the power of the pre-revolutionary British House of Commons, they wrote out a large number of restrictions of their own. Minnesota's Constitution contains its own Bill of Rights, stated as Article I. It reads much like the Bill of Rights that restrains the national government's infringement of free speech, free press, and rights of the accused. Two items are missing: the rights of assembly and petition. And there is no equal protection clause (which the federal Bill of Rights also does not specifically state). There are, however, a few additions in the Minnesota document, such as a much more detailed statement forbidding the use of tax money for religious activities, and the right to sell farm vegetables without a license! Other restrictions elsewhere in the state Constitution restrict Minnesota's legislature from enacting changes in railroad taxes without a popular vote, from passing special laws applying to an individual local government without consent of that municipality, or from enacting laws on some subjects that would apply only to named individuals. Churches, cemeteries, charitable institutions, and schools are not taxable. The state Constitution also spells out the proportion of motor vehicle taxes to be distributed to various kinds of highways, which therefore cannot be changed by ordinary statutes of the legislature.

Because Minnesota is a government on its own, the Minnesota supreme court can by interpretation of the state Constitution, enlarge freedoms guaranteed against state action beyond what the United States supreme court defines the Fourteenth Amendment to require. But by and large, the people of Minnesota have not been desirous of restricting the state, and have left the state able, through the governmental structure they describe in the Constitution, to handle a very large number of important things such as:

1) The protection and improvement of society and of the individual. The state makes regulations regarding public safety (criminal law defining prohibited acts of violence and theft), health (sanitation, quarantine, hospitals, housing), morals (sexual behavior, dance halls, liquor), social welfare (family life, marriage and divorce, women, children, aged, relief), and all levels of education.

2) The regulation and promotion of people's political life. The state decides virtually all election

procedures and regulations, such as voter registration, nomination methods, district boundaries, ballot forms, recounts, political parties, precinct caucuses, campaign contributions and spending (including partial public subsidies), and corrupt practices legislation. The state also prescribes local governmental units, structures, and powers, including the details of how home rule is acquired by cities.

3) The protection and improvement of economic welfare and processes. The state makes civil law dealing with business, contracts, and corporations. The state has authority to define and punish business frauds and monopolies, to regulate banking, and to provide labor standards (unemployment insurance, wages, hours, conditions of work, industrial accidents, disputes), subject to national government action where these affect interstate commerce. The state also promotes and regulates agriculture, marketing and transportation (trucks, railroads, terminals, highways, and aviation) subject again to national government actions or requirements of national uniformity.

4) The conservation and development of natural resources. The state regulates land (irrigation, drainage, settlement), sub-soil wealth (minerals), public utilities, forestry, lakes, fish and game.

The state has wide latitude to decide what and how heavily to tax in order to provide for these functions. And the state can structure its own government any way it chooses, so long as the people are allowed ultimately to control it under a republican form of government.

Local Government

A further word should be said about one of the powers of the state, namely its control over local government. Contrary to popular thinking, there is no right of local self-government, apart from that allowed by the state.

Lawmakers

Laws are made in Minnesota by being agreed to by a majority of all members elected to each house of the legislature and by being signed by the governor, or passed by a two-thirds vote over the governor's veto. Minnesota has no direct legislation, referendum or initiative, by which people make ordinary law in the voting booth. Even the state Constitution can be changed only upon the suggestion of the legislature. Such proposals to amend the Constitution are then referred to the people where a majority of those voting at the election must say "Yes" before the Constitution is held to be changed, which has happened 114 times in 208 tries. If the legislature so desired, it could let the people decide that a constitutional convention should be called to revise the entire document.

This means that the legislature is a very powerful body. The legislature has all the powers the people themselves could exercise except those denied it in the state Constitution. No money can be spent unless appropriated by the legislature. No government agency can be set up or changed except by the legislature and governor acting together. No act can be punished as a crime unless the legislature specifically so declares, and no punishment can be administered except for that which the legislature prescribes. The legislature redraws its own district lines after the census, as well as congressional district lines. The legislature even decides upon proposed amendments to the United States Constitution unless Congress provides for a special ratifying convention.

Minnesota state representatives are elected every two years and senators every four years (except for a two-year term at the end of the decade when new census population figures require drawing new district lines). The state Constitution requires that the districts of both houses be laid out on the basis of equality of population, but this was ignored from 1913 to 1959, after which federal courts either required the legislature to draw new districts or did it themselves.

Minnesota election laws provide that the political party's official nomination, the right to carry the party's label on the general election ballot, be conferred on the plurality winners of the primary election, in which all voters can choose in which primary to select candidates in the secrecy of the voting booth. But the major political parties hold precinct caucuses (local meetings of voters of each party) that elect delegates to a series of legislative district, congressional district, and state conventions where candidates are endorsed to the party's voters. Then the parties assist in the campaigns, but the endorsed candidates do not always win the nomination.

Members of the legislature from each party caucus for organizational purposes, to determine who will be the leaders and committee members. The majority group names the committee chairs and dominates the agenda of the sessions. Party members meet often for policy discussions and usually show considerable unity in voting on most controversial matters.

Executives

The governor of Minnesota is charged with taking "care that the laws be faithfully executed." Yet the governor is not the sole executive officer of the state. Instead, five other elected officers, together with

the governor, constitute the executive department: the lieutenant governor, secretary of state, auditor, treasurer, and attorney general. In recent years one party has not been able to elect all of its candidates to these positions. These officials, except the lieutenant governor, constitute the Executive Council, which handles mineral leases, timber permits, sale of state lands, and several administrative responsibilities. Moreover, the governor is simply one member of the State Board of Investment and the Land Exchange Commission. Also, instead of possessing sole authority to grant pardons, the governor shares this power with the attorney general and the chief justice of the state supreme court.

Administrative duties of the state are performed, according to a recent count, by about 150 administrative departments, agencies, authorities, boards, commissions, councils, and committees. The governor has power to appoint and remove these officials. An open appointments provision allows ordinary citizens to apply for these positions, and some are picked for the lesser jobs.

Except for top departmental executives (called "commissioners") and their staffs, most state employees are under a merit personnel system. State employees have the right to organize unions to bargain for their wages, and most have the right to strike. Minnesota was the first state to implement "comparable worth," to make sure jobs traditionally held by women are evaluated and paid according to the responsibilities they entail.

Administrative agencies have power derived from the statutes that created them to issue rules, but an independent hearing examiner reviews the proposed regulations in a proceeding similar to lawmaking before they are published as administrative law.

The principal power of the governor over the agencies is through the power to recommend a budget. The commissioner of finance receives spending requests from the several state agencies and assists the governor in deciding what program priorities to recommend to the legislature. Of course, the legislature ultimately decides the exact amount of money to be spent for individual programs of each agency, but the governor's recommendation is carefully considered and typically becomes the range of the final amount. The governor can veto individual items in an appropriation bill as well as whole bills.

After a gradual series of measures concentrating executive power in this office, the governor of Minnesota is considered to be among the strongest in the nation in formal powers. In recent years several imaginative programs of administrative improvement have attracted national attention, resulting in Minnesota's being named among the most effectively administered states.

Ultimately, the real power of any governor depends upon his leadership of public opinion, and the effectiveness of his political party organization in electing majorities to the legislature and in securing a measure of uniformity of views among officeholders. In terms of the influence of political parties in shaping governmental programs Minnesota stands, perhaps, midway among the states of the Union. Some have much stronger parties and some much weaker. Conversely, and not unrelated, Minnesota is considered to be less dominated by interest groups than most states. The parties in Minnesota are policy-oriented and different enough that it matters in public policy which controls the government. Over the years Minnesota has often experienced split control between the governor and the legislature, requiring fierce negotiation.

Judiciary

The judicial branch of Minnesota is a unified court system, but there are three principal sections. Besides the seven-judge supreme court, Minnesota has a court of appeals with 16 judges, and one district court operating with 240 judges in 10 judicial districts. Most judgments in the district courts can be appealed to the court of appeals which sits in three-judge panels at several points around the state. Then the supreme court can choose whether to hear a further appeal, except that it must review appeals in legislative or statewide election contests and first-degree murder cases. For most Minnesotans the state supreme court is the court of last resort, since only cases involving a substantial federal question can be appealed to the United States Supreme Court, which has substantial discretion in deciding what cases it accepts for review.

All judges in Minnesota are elected for six-year terms, but virtually all judges come to the court initially through appointment by the governor. A commission on judicial selection recommends several people for the governor to consider appointing to a vacancy on the district court. This provides some check on the governor's power over the judiciary, since his court appointments are not subject to state senate approval as are appointments to administrative positions. Judges are usually re-elected to successive terms without challenge, but some have been replaced. Judges are designated on the ballot for a specific seat, so challengers are required to file against a specific sitting judge or for an open seat. A board of judicial standards reviews allegations of misconduct by judges and recommends discipline, including

removal, to the state supreme court.

Expenditures
Minnesota is a big-spending state, about seventh in the nation per capita. State and local government spending together take about one-sixth of the personal income of the state.

The state operates on a biennial budget, framed in odd-numbered years right after the general election signals a new legislative session. The fiscal year starts the next July 1. In the even-year session, the legislature adopts the capital (building) budget and tinkers with the operating budget for the second year to reflect changed needs and revenue estimates. The budget that concerns the governor and the legislature is the general fund. But in reality this constitutes only about two-thirds of all state spending. About a quarter of the total funds come from the federal government to assist in a host of programs, and these are budgeted separately. In addition there are several dedicated funds established with separate revenue sources only for specified purposes, such as the gas tax that funds the highway programs and user fees and gambling revenues that support environmental programs.

The general fund by itself amounted to about $10 billion per year in 1997. Education, health and human services, and aids to local governments get most of the money.

Local school districts are expected to bear the major share of the expense of kindergarten-through-twelfth grade education, although there is a continuing debate about whether the state should take on more or even most of this cost. To insure that at least a minimum educational program is carried on by every district no matter how poor it may be, the state contributes a certain amount per pupil, less the amount received from a minimum local tax level. The state also pays special aids for transportation and special education. Currently, the state supplies about $3 billion per year for K-12 education.

Higher education gets about one-eighth of the general fund, more than $1 billion per year. Besides the University of Minnesota with four campuses, a second system includes seven state universities, 13 community colleges (some with more than one campus), 16 technical colleges (again some with several campuses), and three consolidated community and technical colleges. The University of Minnesota actually gets most of its money from tuition, fees, and federal grants.

Minnesota spends about $2.5 billion a year on health care and financial support for the indigent. Most of this money goes to county-administered programs, but several state institutions serve the chemically dependent, mentally ill, and the aged.

Another eighth of the general fund, well over $1 billion per year, goes to local governments as direct aids or to provide property tax relief for homesteads and farms.

Criminal justice requires about 5 percent of the general fund budget. Environment and natural resources: agriculture, forestry, state parks, game and fish, and water, land, and mineral management, takes another 2 percent. The actual operation of the state government amounts to only 3 percent of the general fund, $250,000,000 per year. Interest on the debt (spent for capital construction, since Minnesota is forbidden to borrow for regular government programs) also costs about $250,000,000 per year.

Revenues
Matching its spending, Minnesota is a high-tax state. Most money to cover the expenses of the state is raised through taxes. But there are substantial non-tax sources of income, such as sale of timber, fees for state park use and sports licenses, investment income, borrowing, and federal grants.

Federal money for all purposes comes to about $3 billion a year. Federal grants typically are tied to program requirements, buying for the national government power over matters traditionally in state hands. An example is the requirement that persons under 19 (Minnesota had said 18) could not buy liquor or Minnesota would lose its federal highway aid.

Considering state taxes alone, Minnesota receives more than 40 percent of its general fund revenue from the individual income tax, 6 percent from the corporate income tax, and 2 percent from gross earnings taxes on railroads and telephone companies. The general sales tax provides about a third of the revenue, with special sales taxes on liquor and tobacco bringing in more than 2 percent.

The state does not tax real estate property, leaving this source of revenue for local governments. But the state deeply affects property taxes through its authority to differentially classify what percentage of market value each type of property: agricultural, homestead, apartments, commercial, industrial, and

recreational, should bear. Aids to local governments and school districts reduce the amount they have to levy on real property. And the state has a "circuit breaker" that pays part of the property tax of low income-people.

The high levels of spending and taxing in Minnesota appear to satisfy the public. Opinion surveys have shown that most people think they get good service from state and local government and would support higher spending on programs they value most, such as education, roads, and criminal justice.

Trends

Running the state of Minnesota is not merely funding the same old activities year after year. Instead, conditions change the impact of old programs, the means of handling them, the revenue flow that funds them, and new needs become apparent.

Population growth provides a constant challenge. Population is increasing in Minnesota faster than in surrounding states, although not as fast as in the nation as a whole. Soon 5 million people will live within the state's boundaries. But the characteristics of the population are also changing. The percentage of residents over 65 (who are major consumers of health costs) and the number of children (who are major consumers of education costs) is increasing, while the percentage of people in the earning and tax-paying years becomes smaller. This means that merely maintaining present services will require drastically increased expenditures from a smaller base. Minorities constitute about 7 percent of the population, a much smaller proportion than in many states, but that group is growing fast, and many new arrivals require special language and education services.

An even greater impact on state agencies will be produced by the changing nature of service to individuals. In the past, Minnesota has led the nation in applying new concepts of treatment of the physically and mentally ill. Breakthroughs are making possible vast improvements in preventing, diagnosing, and treating disease, but at great expense. Longer life expectancy means more people survive into non-working and possibly dependent years. The information age requires a substantially different emphasis in education and re-education for many. Far higher proportions of college age people are wanting further academic and professional education.

Demand for recreational facilities is skyrocketing because of increased leisure time and rising standards of living. Metropolitan sprawl now extends from St. Cloud to Rochester, and the profusion of automobiles is overloading the transportation infrastructure. Water supply, in quantity and quality, will plague even the land of 10,000 lakes. New types and standards of food production and marketing are in view, needing to be developed, promoted, and regulated. The public perception of increased crime demands expanded costly long-term detention facilities and underscores the need for new social programs for prevention. Meanwhile the federal government is reducing its contributions for human resource programs and devolving more responsibility on the state.

All of these developments and others must be faced by Minnesota's decisionmakers in the very near future. What kinds of programs to adopt to deal with them is only part of the question. How to pay for them is the rest. The state is a helpless bystander, except through its political influence, in the realm of national fiscal and monetary policies designed to regulate and promote the growth of the nation's economy. By and large, if the nation prospers, Minnesota will too. More money comes in from existing taxes. But the competitive place of Minnesota among the fifty states is within the control of this state to some extent, which limits how much people can be asked to pay. Minnesota can promote and encourage its own growth through programs of education and development of its resources, including the fostering of industrial and business growth within its borders.

The level of taxing and spending for public purposes is not fixed. It is a judgment of values and priorities people must make, within limits of economic reality. The aim is to meet the real needs of the people within the fairest and most productive distribution of costs. Solving this complicated formula will strain the wisest heads in the state. It will take energetic and dedicated officials to cope with the problems and a political structure that enables decisions to be made in the most efficacious, yet the most democratic, way possible. And it will require the enlightened participation of the citizenry in accepting local and state responsibilities.

If Minnesota's governmental system works well in its continuing and expanding job, it will prove that the present inheritors of the sky-blue water lands are indeed fit to run their own affairs, as their forefathers believed when they took on this task more than a century and a third ago.

By: Charles H. Backstrom, Emeritus Professor of Political Science, University of Minnesota/Twin Cities.

Flood Situation Report, April 1997

The winter of 1996-97 was unusually cold and brought record snowfalls. Bad enough, the record snows were followed in April by more blizzards and finally, as the snow melted, record floods throughout much of the region. In western and northwestern Minnesota, many communities went directly from snowbound to flood bound. For the people of the Red River Valley, life may never be entirely the same. Rather than allowing the floods to pass unremarked, the following excerpts from daily reports by the Division of Emergency Management provide terse but eloquent testimony.

Flood Situation Report #2, April 2, 1997 (Wednesday)

Damage Assessment: Montevideo is at 1.9 ft. above flood stage, expected to reach 6 ft. by Friday, ice jams are of concern. Lac Qui Parle reported one-third of their roads are impassable, from the South Dakota border to Montevideo...

Weather: Major area of concern today is near the headwaters of the Minnesota River. Montevideo is on the rise and above flood stage and the tributaries to the Minnesota near Lac Qui Parle reservoir are also on the rise. River flooding has been reported on the Buffalo and Wild Rice Rivers in northwest Minnesota. Excessive runoff in some locations was causing overland flooding of roadways and agricultural communities.

Flood Situation Report #5, April 6, 1997 (Sunday)

Weather: This morning, blizzard conditions were occurring throughout much of south, central, and northwestern Minnesota. Zero visibility and 11 degrees reported in Warren.

Regional Field Update: . . .Electricity is out throughout the Red River Basin including portions of Marshall, Norman, Roseau, Red Lake, and Pennington counties. In addition, Kittson County lost its telephone service early this morning.

Norman County: Main lift station only one with electricity, because it has own generator. All others being pumped with portable pumps.

Polk County: In a whiteout condition this morning. Portions of East Grand Forks without power. Nursing home residents being moved into buildings which have availability to heat. Highway 2 closed between Crookston and East Grand Forks. Red Lake River rose 12" at Crookston since midnight. Power companies pulled crews due to weather conditions. Emergency vehicles stuck on city streets in Crookston. Most county roads will be under water and impassable.

Kittson County: Zero visibility with 50 mph winds. One traffic fatality reported as a result of the ice conditions.

Big Stone County: The dam at Big Stone Lake is predicted to hold at this time. However, due to conditions, 30 people were evacuated.

Wilkin County: As of 7:00 a.m. 180 people were evacuated. Approximately half of Breckenridge has at least 3 feet of water over the streets. At 10:10 p.m. last night the river gauge began to malfunction. Prior to that the gauge reading was at 18.74 feet. The river is expected to top 20', which is 10' above flood stage. Part of the city without telephone service. What began as heavy rain, freezing rain, turned into snow and blizzard conditions after 11:00 p.m. **Concerns:** Pumps at water treatment plant froze. The city is working on getting the pumps started again as well as additional sandbagging of the facility. Possible evacuation of the hospital. Need for volunteers to assist in sandbagging.

Chippewa/Lac Qui Parle Counties: Montevideo/Granite Falls area in need of an additional 300,000-400,000 sandbags.

Hennepin County: Volunteers sent to Dayton area yesterday to assist in sandbagging.

Washington County: Stillwater bridge was closed yesterday due to the high water. Sandbagging in Afton, Newport area.

Many roads throughout central, south central, west central, east central and northwestern Minnesota are closed due to high waters.

Flood Situation Report #6, April 7, 1997 (Monday)

Regional Update:
Montevideo/Granite Falls area: River at Montevideo at 23.7' above flood stage, looks like leveling off slightly, monitoring water from Ortonville and Big Stone Co. Hundreds of volunteers and national guards people. Levees no longer safe, potential to lose large part of town. At Granite Falls, levees are highly stressed. Lost 15th. Ave. South to flooding Bridge lost from Montevideo to Granite Falls, County Road #5 and Hwy. #23 are only routes into Granite Falls. North Redwood has built levee system.

Flood Situation Report #7, April 8, 1997 (Tuesday)

Status Report: Governor Arne Carlson sent a letter to the President today asking for a disaster declaration in Minnesota. Areas of greatest immediate concern are in the northwestern part of the state. 8,000 to 10,000 people have been impacted by flooding in this area. About 1,000 flood victims are being housed in temporary shelters. Elderly people and those with medical problems are most in need. Power is out in most of Norman County. Many homes without heat. Power has been restored to most of Roseau and Pennington Counties. Power may not be restored to all areas for 3 to 7 days. In city of Ada, over half of residents were re-evacuated and most homes are flooded; about 1,000 people are at shelters. Next problem areas expected to be cities of New Ulm and North Mankato. Earlier today, the National Guard conducted a successful air rescue mission of three flood-trapped people in Breckenridge. The National Guard currently has 1100 troops on active duty statewide, including 300 in the Red River valley.

Flood Situation Report #8, April 9, 1997 (Wednesday)

Vice President Al Gore will visit Minnesota on Friday. Full details of his itinerary will be available later. 300,000 sandbags were used in Moorhead yesterday. They are expecting a 39.5 foot crest there in the next day or so. Ada is surrounded by frozen flood waters. On a limited basis, Ada residents who were evacuated are being allowed to go into their homes to check on things. The evacuation of Shelly, Minnesota has been advised. Highway 75 is closed in Clay County from Kragnes to Moorhead. Power is being supplied by generator to the Norman County Courthouse, the Ada Police Department and the Ada Recreation Center, where the Red Cross has set up for feeding people.

Flood Situation Report #11, April 12, 1997 (Saturday)

Weather: Latest weather forecast calls for statewide lows in the mid teens to mid 20s, highs from mid 30s to mid 40s. Other than scattered snow in the extreme south this morning, no precipitation is forecast. The Minnesota River is cresting at 32.2 feet in Jordan today and near 718.5 feet in Shakopee tomorrow. The Mississippi River is cresting near 23 feet in St. Paul on Sunday or Monday. The St.Croix River is cresting at near 91 feet in Stillwater on Sunday and Monday. The Red River crested in Fargo/Moorhead Friday but will remain steady at high levels for several days. The Red will crest a second time near 18.5 feet this weekend in Breckenridge. Other points along the Red River will not crest until mid to late April.

Miscellaneous: The Interprovincial Pipeline from Canada to the United States has been shut down.This is one of the crude oil supply sources into both Koch and Ashland refineries in Minnesota.

Flood Situation Report #17, April 18, 1997 (Friday)

Regional Update: The Red River has continued a steady rise to 39.54 feet in the Fargo/Moorhead area this morning. The crest was not expected until April 19 and 20. The crest predictions have been revised upward by at least one foot throughout the Red River basin. At East Grand Forks, the Red River was at 52.0 feet this morning and is expected to crest at 53.0 feet tonight. Red Lake River water continues to contribute to the Red River levels in the East Grand Forks area, and fluctuations of .1 to .3 feet are possible. The ice jam between East Grand Forks and Crookston on the Red Lake River started to release water yesterday evening. The level of the Red Lake River at Crookston is decreasing. The Red River in the Wahpeton/Breckenridge area is expected to drop; this morning's river stage was 18.96 feet. Almost all the snow is melted in the area which will relieve the overland flooding. Rivers are expected to remain at these levels for the next five to seven days.

In Polk County, East Grand Forks' situation is critical. A break in a dike was reported at 12:15 p.m. today in the Timberline and James Street area. The location is behind the VFW Arena. There is overland flooding from the south and north, and the river is rising. The dikes are being built up with

sandbags, but the effort is losing ground. The Kennedy Bridge, the only bridge open between East Grand Forks and Grand Forks, is in danger of closing. More than 500,000 sandbags are being delivered to the area today, and additional National Guard troops are being activated. There was a major breach in a dike in Grand Forks early this morning. Reportedly, 300 homes were inundated there. In Crookston, 700 homes have been evacuated in the last two days. However, with the Red Lake River level dropping, the situation is improving.

In Marshall County, 200 homes in the city of Warren were flooded when water coming overland breached the elevated railroad tracks which bisect the town. Two feet of water flowed into the town in an hour and a half. The Snake River which runs through Warren is still ice-covered. Ice is off the Rainy River in Lake of the Woods County and the river is flowing well. Roseau County reports that the river level is still rising toward a predicted crest of 19 feet, and they are sandbagging. Emergency management officials in Roseau County foresee some problems. In the west-central region, the city of Breckenridge reports that the river is at 18.96 feet and holding. Approximately 300 homes are flooded. The Salvation Army has set up an assistance center, and the Red Cross has relocated to the Grace Lutheran Church. Other areas of the region are in recovery phase and have completed preliminary damage assessments.

Flood Situation Report #19, April 20, 1997 (Sunday)

Regional Update: In the northwest region, the Polk County city of East Grand Forks has been flooded due to a levee failure. There is a mandatory evacuation of residents of the 500-year flood plain. East Grand Forks police and city hall have been relocated to the Community Center. They are giving up the Area Vocational Technical Institute in East Grand Forks. There is visible water moving between Highway 220 and the Red River. Five semi loads of non-perishable food items were received in the Polk County area. Refrigerated trucks are being used for food storage to ensure safe food handling. A major fire erupted in downtown Grand Forks.



Chuck Kimmerie, Grand Forks Herald photo

A coast guard boat carrying East Grand Forks Mayor Lynn Stauss passes in front of flood-covered houses during a tour of River Road Northwest in East Grand Forks on April 24, 1997.

Flood Situation Report #20, April 21, 1997 (Monday)

Regional Update: In the northwest region, the Polk County emergency management officials have issued a mandatory evacuation of residents of the 500-year flood plain. Ice jams located north of East Grand Forks are forcing additional water toward the community. During a fly-over yesterday, it was revealed that homes in certain areas of the city are submerged to the roof lines. Rescue missions are continuing. Gas and electric service are still on in East Grand Forks. If these services are turned off, it will compound the problem of evacuations, because even those persons whose homes are not flooded will need to leave. Also, if the gas is turned off, there is more chance for water to infiltrate the system and make it more difficult to turn on again. Water mains were breaking regularly, and divers have been dispatched to shut down water valves to maintain the water system.

In Marshall County, the cities of Oslo, Alvarado, and Warren are flooding. Oslo is completely surrounded by water, and boat and helicopter are the only means of getting in or out. There is a plan in place to evacuate the 750 residents of Oslo and Alvarado to Argyle, if necessary. In Kittson County, the cities of Hallock and St.Vincent are still sandbagging today.

Flood Situation Report #21, April 22, 1997 (Tuesday)

President Clinton visited Grand Forks, ND, today, meeting with federal, state, and local officials from the region.

Governor Arne Carlson today asked the President to increase the level of federal disaster funding from a 75 percent federal share to a 90 percent federal share as has occurred in other major disasters.

The Salvation Army reports that 192,161 displaced flood victims and disaster services personnel have been assisted through 10 a.m. on April 21. The "Operation We Care" outreach includes 22 mobile kitchen (canteen) units serving food, drinks and snacks to more than 19,000 sandbaggers, emergency/security personnel and various shelter locations on a daily basis. To date, 27,744 volunteers from 14 states have participated in the overall effort. Primary relief emphasis is in the Fargo/Moorhead, Grand Forks/East Grand Forks and Crookston areas.

Flood Situation Report #26, April 27, 1997 (Sunday)

It is now estimated that up to 20,000 persons are displaced from their homes in the flooded areas, and will not be able to return for an extended period of time. Evacuees from Grand Forks and East Grand Forks are being relocated across the whole region. Approximately 6,800 persons have registered at the Crookston registration point, and 300 are currently being sheltered in Crookston. The registration center in Beltrami County has registered 2,905 people, and 500 more are expected today. People are being housed at Bemidji State University (BSU) and other facilities, as well as in private homes. The National Guard Armory has been used as a feeding site in Bemidji; however, starting Friday, April 25, all meals will be served as the BSU dining hall. Approximately 200 people have been registered in Hubbard County, and more are expected. Over 1000 beds have been identified in the area around Park Rapids, where private parties have volunteered the use of cabins, resorts, motels and private homes to house evacuees. Thief River Falls has established an evacuation center and mass feeding operation in the old Washington School. They are expecting as many as 300 people to arrive from shelters in Crookston. About 300 people are being sheltered and fed at the Holy Rosary Catholic Church in Detroit Lakes. Approximately 150 people have registered at the center in Warroad. Cass County officials estimate that they are hosting nearly 600 evacuees. Minnesota communities along the Canadian border are preparing to receive evacuees from Canada.

The American Red Cross announced a total of 195,870 meals have been served during Flood Fight 1997. There are five fixed feeding sites and two mobile Red Cross feeding sites operating in the state. The Red Cross currently has five shelters open in Minnesota, in Warroad, Bemidji, Hallock, Moorhead, and Crookston.

The pet rescue in East Grand Forks has been very successful, with many animals being reunited with their owners. The Crookston Animal Shelter ran out of room to house animals, so the animals were being temporarily housed at the Comfort Inn before their owners come for them.

In Mahnomen County, 7 resorts and the Shooting Star Hotel continue to feed and house 500 people. Marshall County reported that the width of the river has decreased considerably from its maximum width of 17 miles. Oslo reported that its dikes are holding, and no seeping or weeping is observed. Kittson County emergency management officials are closely watching the dike in St. Vincent. The river

crest is currently cresting and is expected to remain at crest for 36-48 hours. Army National Guard troops are still in the area providing dike security.

Flood Situation Report #27, April 28, 1997 (Monday)

Jim Franklin, Director of DEM, ...said that damages sustained by the public infrastructure and private housing will approach $1 billion. Three more counties have been named major disaster areas, bringing to total to 56. Beltrami, Douglas, and Pope are the latest counties... In the northwest region, (Polk County and East Grand Forks), approximately 700 evacuees were allowed to visit their homes yesterday. Neighborhoods that are open today contain 11,000 homes. Two people per household are allowed to visit their homes, to check on home condition and remove a few personal belongings... Visits will last about one hour. People may also remove working vehicles. In Crookston, work is continuing to shore up the dikes, but the water level is dropping. Kittson County emergency management officials are still closely watching the dike in St. Vincent. The river is expected to crest today at 54.9 feet. A dike break in Emerson, across the border in Canada, apparently allowed some water to surge past St.Vincent. Some breaches are occurring in the dikes. The State Emergency Operation Center is contacting emergency management officials in Manitoba to offer our assistance. The response is coming to an end and recovery is underway throughout the state.

Source: Division of Emergency Management, Department of Public Safety.

MINNESOTA SYMBOLS

State Flag
The present state flag was adopted by the 1957 legislature. Pictured in the center of the flag is the state seal. Three dates are woven into a flowered wreath: 1858, the statehood year; 1819, the year Fort Snelling was established; and 1893, the year the original flag was adopted.

State Seal
The Great Seal of the State of Minnesota is the insignia which the secretary of state affixes to government papers and documents to make them official.

A seal for the territory of Minnesota was adopted in 1849 and approved by Governor Alexander Ramsey and the territorial legislature. When Minnesota became a state on May 11, 1858, there was no official state seal and according to law no official act could be undertaken without it.

The territorial seal was used as a state seal until a new design was adopted by Governor Sibley. When the legislature did not approve Governor Sibley's design, he made some changes including changing the original Latin motto to French: Etoile du Nord, thereby making Minnesota the North Star State. In 1861, after three years of use, the legislature adopted the changed design making it the official state seal. In 1983, the legislature resolved some inconsistencies in the design that had occurred through the years.

State Tree
The red (Pinus resinosa) or Norway pine became the official state tree in 1953. It is a tall stately tree which reaches a height of sixty to one hundred feet. The trunk is straight and uniform and may grow to three to five feet in diameter. It is usually bare of branches for two-thirds of the way up the trunk, with the top or crown rounded.

State Flower
The pink and white lady slipper (Cypripedium reginae) or showy lady slipper was adopted as the state flower in 1902. Since 1925 this wildflower has been protected by state law.

State Gemstone
The Lake Superior agate, a quartz mineral which is basically red with white bands, was named official gemstone in 1969. It is found primarily in the red glacial drift areas of central and northeastern Minnesota.

State Grain
Wild rice (Zizania aquatica) or manomin, staple food of Minnesota's Indians for centuries, was adopted as the official state grain in 1977.

State Bird
The loon (Gavia immer) became Minnesota's state bird in 1961. It is also known as the common loon and the great northern diver. The loon is a large bird, with wing spans up to five feet and body lengths up to three feet.

State Fish
The walleye (Stizostedion vitreum) is found throughout Minnesota in lakes and rivers but is most at home in the large, clear, cool lakes of Minnesota's northern forests. It attains a weight of eighteen pounds, has flesh of the highest quality and is any angler's prize. It became the state fish in 1965.

State Song
Hail! Minnesota

Other State Symbols
In 1984, the legislature adopted the morel (Morchella esculenta) as the official state mushroom, and milk became the state drink. The blueberry muffin joined the menu as the state muffin in 1988.

MINNESOTA CHRONICLE

The following chronology is offered as an introduction to Minnesota's role in the new millennium.

EXPLORATION AND TERRITORY

1654
French traders Pierre Radisson and the Sieur de Groseilliers reached Wisconsin and probably Minnesota.

1679
Daniel Greysolon Dulhut (Duluth) held a council with the Dakota (Sioux) near Mille Lacs Lake.

1680
Father Louis Hennepin, after being held captive in a village of the Mille Lacs Dakota, was the first European to see the Falls of St. Anthony.

1689
On May 8, Nicholas Perrot, at Fort St. Antoine, on Lake Pepin's Wisconsin shore, laid formal claim to the surrounding country for France. He also built a fort on the Minnesota shore of the lake, near its downstream end.

1695-1731
The French continued to develop forts and settlements in Minnesota such as Isle Pelee north of Red Wing in 1695, Fort L. Huillier near Mankato in 1700, Fort Beauharnois near Frontenac in 1727 and in 1731 Fort St. Pierre by International Falls and Fort St. Charles in the Northwest Angle.

1745
The Ojibwa won the decisive battle in their war with the Dakota at the Great Dakota village of Kathio on the western shore of Mille Lacs. The Ojibwa eventually drove the Dakota into southern and western Minnesota.

1763
The Treaty of Paris, following the French and Indian War, ceded French territory east of the Mississippi River to England.

1784
The North West Company became important in the fur trade after the Revolutionary War; Grand Portage was its headquarters.

1797
David Thompson, a North West Company trader, completed the mapping of the Minnesota area of the Northwest Territory.

1803
President Thomas Jefferson acquired that part of Minnesota lying south and west of the Mississippi River from the French emperor Napoleon Bonaparte in the Louisiana Purchase.

1812
The Dakota, Ojibwa and Winnebago joined the English in the War of 1812.

1817
The American Fur Company, under the leadership of John Jacob Astor, began operations in Minnesota.

1818
The Convention of 1818 with England put all of Minnesota including the Red River valley under the American flag.

1819
The United States established Fort St. Anthony (renamed Fort Snelling in 1825) to protect the confluence of the Minnesota and Mississippi Rivers.

1823
On May 10, the first steamboat arrived at Fort St. Anthony. American explorer Stephen H. Long visited the Minnesota River, the Red River, and the northern frontier.

1832
With Ojibwa guide Ozawindib, Henry R. Schoolcraft discovered the source of the Mississippi River and named it Lake Itasca.

1836
On April 20, after Michigan became a state, the territory of Wisconsin was organized to include the entire area of Minnesota. Joseph N. Nicollet began explorations in Minnesota.

1837
Governor Henry Dodge of Wisconsin signed a treaty at Fort Snelling with the Ojibwa, who agreed to cede all their pine lands on the St. Croix and its tributaries. A treaty was also signed at Washington, D.C. with representatives of the Dakota for their lands east of the Mississippi. These treaties led the way for extensive white settlements within the area of Minnesota.

1838
Franklin Steele established a claim at the Falls of St. Anthony, in what is today Minneapolis; and Pierre Parrant built a shanty and settled on the present site of the city of St. Paul, then called Pig's Eye.

1841
The Chapel of St. Paul was built and consecrated, giving the name to the future capital of the state.

1848
On August 26, after the admission of Wisconsin to the Union, the Stillwater Convention adopted measures calling for a separate territory to be named Minnesota. On October 30, Henry Hastings Sibley was elected delegate to Congress.

1849
On March 3, Congress passed the bill organizing Minnesota as a territory. Territorial officers were appointed March 19. Governor Alexander Ramsey proclaimed the organization of the territory on June 1, and the first territorial legislature assembled on September 3. On November 15, the Minnesota Historical Society was organized.

1850
The first U.S. census taken in Minnesota showed a population of 6,077.

1851
St. Paul, St. Anthony, and Stillwater were selected for the locations of the capitol, university, and penitentiary. In July and August, the treaties of Traverse des Sioux and Mendota opened a large area in southern Minnesota to white settlers.

1853
The first capitol was constructed.

1855
On January 23, the first bridge to span the main channel of the Mississippi River anywhere along its length was opened between Minneapolis and St. Anthony.

EARLY STATEHOOD

1857
The process of establishing state government in Minnesota began when Congress passed the Minnesota Enabling Act on February 26. The legislature passed a bill to make St. Peter the state capital, but since the bill was stolen before it was filed with the territorial secretary of state, the move was never made. The constitutional convention assembled on July 13 with such a rift between Democrats and Republicans that two constitutions were adopted. By October 3 one constitution was agreed upon and state officers were elected. Minnesota had a population of 150,037.

1858
Minnesota became the thirty-second state on May 11. At the time of its entry Minnesota was the third largest state in land area, only Texas and California were larger.

1861
On April 14, Governor Alexander Ramsey offered President Lincoln 1,000 men making Minnesota the first state to offer troops to the Union. The first Minnesota regiment left Fort Snelling on June 22.

1862
The first railroad in Minnesota opened between Minneapolis and St. Paul. Indian discontent with the treaties that made them relinquish their lands in Minnesota to white settlers who threatened their traditional way of life and frustration with a corrupt and slow annuity system were among the causes of the Dakota War of the late summer. Several settlements in the Minnesota Valley were attacked. After 392 Indians were tried by a military commission and many of those convicted were pardoned by President Abraham Lincoln, thirty-eight Indians were hanged at Mankato on December 26.

1863
At the battle of Gettysburg on July 2, the 1st Minnesota Regiment made its famous charge and 215 of the 262 men were killed or wounded.

1865
At the close of the Civil War, Minnesota troops in the Civil and Indian wars totaled 21,982. The population of Minnesota was 250,099.

1867
The legislature created the State Board of Immigration to encourage immigration to Minnesota.

1869
William W. Folwell became the first president of the University of Minnesota, some eighteen years after the institution had received its charter from the territorial legislature.

1881
The first state capitol burned and a second was built within two years on the site. Technological advances in flour milling during the 1870s helped make Minneapolis the flour milling capital of the world. From 1881-1930, Minneapolis was the nation's leading center of flour production.

1883
The Northern Pacific Railroad completed its transcontinental route from Minnesota to the Pacific.

1884
The first iron ore was shipped from Minnesota, a product of the Soudan Mine on the Vermillion Range. Six years later iron was discovered on the Mesabi Range and shipped from there beginning in 1892.

1889
St. Marys Hospital opened in Rochester, marking the birth of the Mayo Clinic.

1891
Itasca State Park, Minnesota's first state park, was established.

1894
On September 1, killer forest fires started, destroying over 400 square miles near Hinckley and Sandstone. More than 418 people died.

1896
Three-fourths of the Red Lake Indian Reservation was opened for white settlement.

1898
Minnesota supplied four regiments to serve in the Spanish-American War, the first state to respond to the president's call for volunteers.

TWENTIETH CENTURY

1900
During the late nineteenth and early twentieth centuries, the tide of immigration into the U.S. and Minnesota swelled. Germany, Sweden, and Norway contributed most to the state's population increase with smaller migrations from other European countries, the Middle East, and China.

1905
Following twelve years of planning and construction, Minnesota's third and present state capitol was occupied. Lumber production from Minnesota sawmills peaked.

1909
President Theodore Roosevelt issued a proclamation establishing the Superior National Forest.

1913
The legislature passed the state's first workers compensation bill.

1918
During World War I, Minnesota contributed 123,325 troops.

1919
Prohibition began. A Minnesota congressman, Andrew J. Volstead, authored the enforcement legislation (repealed in 1933). The Minnesota legislature ratified the woman suffrage amendment to the U.S. Constitution on September 8.

1920
The state trunk highway system was created by passage of the Babcock Good Roads Amendment, named after the state highway commissioner.

1927
On May 20-21, Charles A. Lindbergh of Little Falls made his trans-Atlantic flight from New York to Paris.

1930
Minnesotan Frank B. Kellogg, serving as U.S. secretary of state, was awarded the Nobel Peace Prize for his work on the Kellogg-Briand Peace Pact signed in Paris in 1928. Floyd B. Olson was elected the first Farmer-Labor governor of Minnesota. The state had a population of 2,563,953.

1931
Sinclair Lewis from Sauk Centre won the Nobel Prize for literature.

1932
Because of failure to redistrict the state, Minnesota's nine congressional representatives were elected at large. The next year the legislature passed a reapportionment act dividing the state into nine districts.

1933-34
As the depression worsened, federal and state programs were implemented to assist the unemployed and the state's farmers. The nation's first modern sit-down strike occurred in Austin.

1937
Establishment of the Pipestone National Monument protected the sacred Indian quarry near Pipestone.

1941
The Minnesota National Guard and the Naval Reserve were ordered to duty with the armed forces in World War II. The great wartime demand for military equipment led to the production by Minnesota iron mines of 83,960,822 tons of ore in 1943, the largest single tonnage up to that time.

1944
A special session of the legislature allowed Minnesotans in the armed forces to vote. The Democratic and Farmer-Labor parties merged to form the Minnesota Democratic-Farmer-Labor Party.

1947
Engineering Research Associates, Inc. designed the ATLAS, the beginning of Minnesota's computer industry.

1948
The value of manufactured products exceeded cash farm receipts in the state for the first time.

1950
The state population was 2,982,483.

1951
The state produced a new record of 89,564,932 tons of iron, 82 percent of the nation's total output.

1956
Reserve Mining Company's E. W. Davis Works opened at Silver Bay, inaugurating large-scale production of taconite in Minnesota.

1958
Grand Portage National Monument was established to protect one of the nation's foremost inland centers of 18th and 19th century fur trading.

1959
Transoceanic trade began with the opening of the St. Lawrence Seaway which made Duluth accessible to ocean vessels.

1963
After the closest race for governor in the state's history, Karl F. Rolvaag was declared the winner over Elmer L. Andersen by ninety-one votes and sworn in on March 25, after four months of recounts.

1965
Hubert H. Humphrey became the first Minnesotan to win election to national executive office when he was sworn in as vice-president on January 20.

1967
The legislature created the nation's first department of human rights.

1968
Vice President Hubert Humphrey became the first Minnesotan to be nominated by a major political party for president of the United States, but lost to Richard Nixon in a close election.

1969
Warren Burger of St. Paul became chief justice of the United States Supreme Court. In 1970, Harry Blackmun of Rochester was appointed to the court.

1970
Voyageurs National Park was authorized. The state population was 3,805,069.

1972
The DFL gained control of the legislature, the first time since 1859 that the Democrats had a majority in both houses. The 1973 legislature repealed a sixty year old law providing for the nonpartisan election of legislators and restored party designation.

1977
Rosalie Wahl became the first woman to serve on the state Supreme Court.

1978
An era in Minnesota politics ended with the death of Hubert Humphrey. Independent-Republicans captured both U.S. Senate seats and the governorship.

1980
The state population was 4,077,148. The state's greatest influx of immigrants since displaced persons arrived after the end of World War II came in the late 1970s and early 1980s: 26,000 southeast Asians settled in Minnesota. State revenue shortfalls forced several regular and special sessions to consider budget cuts.

1982
National recession severely impacted mining, manufacturing, and agriculture throughout the state.

Rudy Perpich became the first non-consecutive term governor and Marlene Johnson became the first woman elected lieutenant governor.

Post-census redistricting again resolved by the federal courts.

The state constitution was amended, allowing the creation of the state Court of Appeals.

1983
Farm foreclosures accelerated across Minnesota as land values fell.

1984
Native son Walter Mondale won the Democratic presidential nomination and carried Minnesota.

The Independent-Republican party gained control of the House after 12 years.

1986
The state economy began to rebound, accompanied by massive growth in the service industry. Control of the House returned to the Democratic-Farmer-Labor party.

1987
A special session convened to assist Dayton-Hudson and other Minnesota corporations in warding off hostile takeovers.

The Minnesota Twins won the World Series.

1988
Record breaking drought gripped Minnesota.

An amendment to establish an environmental trust fund passed by a 77.41 percent margin, the third greatest margin this century. The voters approved an amendment allowing the legislature to authorize a state lottery.

1989
The Pillsbury Company was acquired by Grand Metropolitan PLC, a British food industry conglomerate.

The Berlin wall was torn down as Germany moved toward reunification.

1990
The state population was 4,379,099, an increase of 7.3 percent from 1980, making Minnesota the fastest growing state in the region.

Iraq invaded Kuwait on August 2nd; Minnesota reserve units mobilized.

The Minnesota Judicial Center opened.

In a dramatic sequence of events, Arne Carlson replaced Independent-Republican nominee Jon Grunseth on the state general election ballot and defeated Rudy Perpich's bid for an unprecedented third four-year term as governor.

The Minnesota Supreme Court became the first state supreme court in the nation to have a majority of women seated as justices following the appointment of Appeals Court Judge Sandra Gardebring.

Mikhail Gorbachev, president of the U.S.S.R., and his wife Raisa visit Minnesota on June 3rd, meeting with business and civic leaders and ordinary people. Although the weather is cold and raw, their routes through the Twin Cities area are lined with thousands of enthusiastic Minnesotans hopeful of world

peace.

1991
Minnesota's economy followed the nation's into recession.

Allied forces in Operation Desert Storm defeated Iraqi troops and liberated Kuwait. Approximately 11,100 Minnesotans served in the Persian Gulf theater.

The dissolution of the Union of Soviet Socialist Republics marked the end of the cold war that had dominated state and national politics since 1947.

Casino gambling transformed life in and around Minnesota's reservations.

The Minnesota Twins won their second world championship in five years.

Continued diversification of Minnesota's economy encouraged development of smaller, newer techno-manufacturing companies over heavy industry and defense contractors in the state economy.

In what has become a tradition, post-census redistricting was again thrown into the state and federal courts for resolution.

1992
Minnesota's first presidential primary election since 1956 was held April 7.

Responding to escalating medical care costs, the MinnesotaCare cost containment and funding program was enacted.

The country's largest indoor shopping and entertainment complex, the Mall of America, opened in Bloomington in August. The new Minnesota History Center opened in October.

Bill Clinton became the nation's first post-World War II, "baby boom generation" president. Alan Page became the first African-American justice elected to the state supreme court. Dee Long became the first woman to serve as Speaker of the House.

1993
Minnesota teacher Ann Bancroft became the first woman to reach both of the earth's poles over land.

Minnesota lost major league hockey when the North Stars move to Dallas.

A record 54 women were sworn in as members of the legislature.

Spring snow melt and frequent rains produced record flooding throughout the southern portion of the state and upper Midwest generally, leading to massive crop loses, property damage and the disruption of transportation.

Sharon Sayles Belton was elected mayor of Minneapolis, the first woman and the first African-American to preside over the state's largest city.

Congress ratified the North American Free Trade Agreement (NAFTA), providing for unrestricted trade between Canada, Mexico, and the United States.

1994
Following lengthy and passionate debate, the legislature approved the long term storage of high-level radioactive waste in dry casks at the Prairie Island nuclear generating plant near Red Wing.

South Africa held its first free elections in the post-apartheid era. Minnesota Secretary of State Joan Growe served as a member of the United Nations Observer Mission to monitor the election.

1995
The Women's Final Four basketball tournament was held in Minneapolis.

1996
A new record low temperature for the state is established at 9:10 a.m., February 2 when the mercury bottomed out at -60° (F) in the City of Tower, St. Louis County.

1997
The state and national economies continued to set new highs as the Dow Jones stock average broke 7,000. Minnesota's unemployment rate remained steady at less than 3%, and use of state public assistance programs declined by 17%. The state treasury posted a record breaking 2.3 billon dollar surplus fueled by higher than expected tax revenues and state budget cuts.

The University of Minnesota's Golden Gophers men's basketball team won the Big Ten championship and went on to compete in the NCAA Final Four basketball tournament.

Sixty years of federally guaranteed "safety net" social protections were reversed beginning April 1 when Title IV of the Social Security Act, otherwise known as the Aid to Families with Dependent Children program, became a time-limited, fixed appropriation program.

Severe winter storms and snowfalls led to record breaking spring floods along Minnesota's major river systems. Red River and Minnesota River valley communities were especially hard hit.

FUNDAMENTAL CHARTERS AND LAWS

This section includes six fundamental charters and laws which affect the state of Minnesota.

MINNESOTA UNDER FOUR NATIONS

The land area of Minnesota has been under the governments of four nations: France, Spain, England and the United States. The early territorial claims of France, Spain and England were vague and overlapping. Formal government was nonexistent.

Formal dominion over this area was probably first expressed by the French when the Sieur de Lusson, in a picturesque ceremony held at the Sault de Ste. Marie in 1671, claimed for France the vast northwest area of North America.

However, British dominion over northeastern Minnesota appears to have provided the first written constitution nominally in effect. The Quebec Act of 1774 made Minnesota a part of the province of Quebec. England's claim to this area was not exclusive as Virginia maintained a claim to the same area under its colonial charter of 1609.

The portion of Minnesota's land area east of the Mississippi River came under the jurisdiction of the United States by the treaty of peace between England and the United States in 1783. Four years later, under the Ordinance of 1787, the first genuine government was extended to this area, and the Minnesota country began its march to statehood.

THE NORTHWEST ORDINANCE OF 1787

One of the great charters in Minnesota history is the Northwest Ordinance passed by the Congress of the Confederation on July 13, 1787. The Ordinance of 1787 was made possible when several states, including Massachusetts, New York, Virginia and Connecticut released their claims to the land area west of the Appalachian Mountains extending to the Mississippi River. This area became known as the Northwest Territory.

The Ordinance of 1787 followed the fundamentals of Thomas Jefferson's Ordinance of 1784 and established a government over the Northwest Territory and gave impetus to westward expansion. This outstanding governmental document gave first national recognition to the Bill of Rights, abolished primogeniture, provided for the encouragement of education, prohibited slavery, and established the principle that new states should be admitted to the federal government on equal footing with the original states.

The full effect of the Northwest Ordinance upon Minnesota law has yet to be determined. For example, the question of whether common law in Minnesota dates from the revolution or from the Ordinance of 1787 has been left open by decisions of the Minnesota courts.

The ordinance provided for the formation out of the Northwest Territory of not less than three nor more than five states. The states were to be admitted to the federal government on an equal footing with the original states.

By May of 1848 five states had been formed out of the Northwest Territory: Ohio, Indiana, Illinois,

Michigan and Wisconsin.

The state of Wisconsin was organized out of the territory of Wisconsin, the last remnant of the Northwest Territory. Although in 1848 the territory of Wisconsin extended to the Mississippi River, the state of Wisconsin voluntarily limited its western boundary to the St. Croix River. This boundary limitation by the state of Wisconsin left the land area between the St. Croix and the Mississippi available for eventual inclusion in the state of Minnesota.

The state of Minnesota can trace much of its fundamental governmental principles, and a substantial portion of its territory, back to the Northwest Ordinance of 1787.

NORTHWEST ORDINANCE 1787
ACT OF CONGRESS, JULY 13, 1787

An Ordinance for the government of the territory of the United States northwest of the river Ohio.

1. Be it ordained by the United States, in Congress assembled, That the said territory, for the purpose of temporary government, be one district, subject, however, to be divided into two districts, as future circumstances may, in the opinion of Congress, make it expedient.

2. Be it ordained by the authority aforesaid, That the estates both of resident and non-resident proprietors in the said territory, dying intestate, shall descend to, and be distributed among, their children and the descendants of a deceased child in equal parts, the descendants of a deceased child or grandchild to take the share of their deceased parent in equal parts among them; and where there shall be no children or descendants, then in equal parts to the next of kin, in equal degree; and among collaterals, the children of a deceased brother or sister of the intestate shall have, in equal parts among them, their deceased parent's share; and there shall, in no case, be a distinction between kindred of the whole and half blood; saving in all cases to the widow of the intestate her third part of the real estate for life, and one-third part of the personal estate; and this law, relative to descents and dower, shall remain in full force until altered by the Legislature of the district. And until the Governor and judges shall adopt laws, as hereinafter mentioned, estates in the said territory may be devised or bequeathed by wills in writing, signed and sealed by him or her in whom the estate may be, (being of full age), and attested by three witnesses; and real estates may be conveyed by lease and release, or bargain and sale, signed, sealed, and delivered by the person, being of full age, in whom the estate may be, and attested by two witnesses, provided such wills be duly proved, and such conveyances be acknowledged, or the execution thereof duly proved, and be recorded within one year after proper magistrates, courts, and registers, shall be appointed for that purpose; and personal property may be transferred by delivery, saving, however, to the French and Canadian inhabitants, and other settlers of the Kaskaskies, Saint Vincents, and the neighboring villages, who have heretofore professed themselves citizens of Virginia, their laws and customs now in force among them, relative to the descent and conveyance of property.

3. Be it ordained by the authority aforesaid, That there shall be appointed, from time to time, by Congress, a Governor, whose commission shall continue in force for the term of three years, unless sooner revoked by Congress; he shall reside in the district, and have a freehold estate therein, in 1,000 acres of land, while in the exercise of his office.

4. There shall be appointed from time to time, by Congress, a Secretary, whose commission shall continue in force for four years, unless sooner revoked; he shall reside in the district, and have a freehold estate therein, in five hundred acres of land, while in the exercise of his office. It shall be his duty to keep and preserve the Acts and laws passed by the Legislature, and the public records of the district, and the proceedings of the Governor in his executive department, and transmit authentic copies of such Acts and proceedings every six months, to the Secretary of Congress. There shall also be appointed a court, to consist of three judges, any two of whom to form a court, who shall have a common law jurisdiction, and reside in the district, and have each therein a freehold estate in five hundred acres of land, while in the exercise of their offices; and their commission shall continue in force during good behavior.

5. The Governor and judges, or a majority of them, shall adopt and publish in the district such laws of the original States, criminal and civil, as may be necessary, and best suited to the circumstances of the district, and report them to Congress from time to time, which laws shall be in force in the district until the organization of the General Assembly therein, unless disapproved of by Congress; but afterwards the Legislature shall have authority to alter them as they shall think fit.

6. The Governor, for the time being, shall be commander-in-chief of the militia, appoint and commis-

sion all officers in the same below the rank of general officers; all general officers shall be appointed and commissioned by Congress.

7. Previous to the organization of the general assembly, the Governor shall appoint such magistrates, and other civil officers, in each county or township, as he shall find necessary for the preservation of the peace and good order in the same. After the General Assembly shall be organized the powers and duties of magistrates and other civil officers shall be regulated and defined by the said assembly; but all magistrates and other civil officers, not herein otherwise directed, shall, during the continuance of this temporary government, be appointed by the Governor.

8. For the prevention of crimes and injuries, the laws to be adopted or made shall have force in all parts of the district, and for the execution of process, criminal and civil, the Governor shall make proper divisions thereof; and he shall proceed, from time to time, as circumstances may require, to lay out the parts of the district in which the Indian titles shall have been extinguished, into counties and townships, subject, however, to such alterations as may thereafter be made by the Legislature.

9. So soon as there shall be five thousand free male inhabitants, of full age, in the district, upon giving proof thereof to the Governor, they shall receive authority, with the time and place, to elect Representatives from their counties or townships, to represent them in the General Assembly: Provided, that for every five hundred free male inhabitants there shall be one Representative, and soon, progressively, with the number of free male inhabitants, shall the right of representation increase, until the number of Representatives shall amount to twenty-five; after which the number and proportion of Representatives shall be regulated by the legislature: Provided, that no person be eligible or qualified to act as a Representative, unless he shall have been a citizen of one of the United States three years, and be a resident in the district, or unless he shall have resided in the district three years; and, in either case, shall likewise hold in his own right, in fee simple, two hundred acres of land within the same: Provided also, that a freehold in fifty acres of land in the district, having been a citizen of one of the States, and being resident in the district, or the like freehold and two years' residence in the district, shall be necessary to qualify a man as an elector of a Representative.

10. The Representatives thus elected shall serve for the term of two years; and in case of the death of a Representative, or removal from office, the Governor shall issue a writ to the county or township, for which he was a member, to elect another in his stead, to serve for the residue of the term.

11. The General Assembly, or Legislature, shall consist of the Governor, Legislative Council, and a House of Representatives. The Legislative Council shall consist of five members, to continue in office five years, unless sooner removed by Congress; any three of whom to be a quorum; and the members of the council shall be nominated and appointed in the following manner, to wit: As soon as Representatives shall be elected the Governor shall appoint a time and place for them to meet together, and when met they shall nominate ten persons, resident in the district, and each possessed of a freehold in five hundred acres of land, and return their names to Congress, five of whom Congress shall appoint and commission to serve as aforesaid; and whenever a vacancy shall happen in the Council, by death or removal from office, the House of Representatives shall nominate two persons, qualified as aforesaid, for each vacancy, and return their names to Congress, one of whom Congress shall appoint and commission for the residue of the term; and every five years, four months at least before the expiration of the time of service of the members of the Council, the said House shall nominate ten persons, qualified as aforesaid, and return their names to Congress, five of whom Congress shall appoint and commission to serve as members of the Council five years, unless sooner removed. And the Governor, Legislative Council, and House of Representatives shall have authority to make laws in all cases for the good government of the district, not repugnant to the principles and articles in this Ordinance established and declared. And all bills, having passed by a majority in the House, and by a majority in the Council, shall be referred to the Governor for his assent; but no bill or legislative Act whatever shall be of any force without his assent. The Governor shall have power to convene, prorogue, and dissolve the General Assembly when, in his opinion, it shall be expedient.

12. The Governor, judges, Legislative Council, Secretary, and such other officers as Congress shall appoint in the district, shall take an oath or affirmation of fidelity, and of office; the Governor before the President of Congress, and all other officers before the Governor. As soon as a legislature shall be formed in the district, the Council and House assembled, in one room, shall have authority, by joint ballot, to elect a delegate to Congress, who shall have a seat in Congress, with a right of debating, but not of voting, during this temporary government.

13. And for extending the fundamental principles of civil and religious liberty, which form the basis whereon these republics, their laws and Constitutions, are erected; to fix and establish those principles

as the basis of all laws, Constitutions, and governments, which forever hereafter shall be formed in the said territory; to provide, also, for the establishment of States, and permanent government therein, and for their admission to a share in the federal councils on an equal footing with the original States, at as early periods as may be consistent with the general interest.

14. It is hereby ordained and declared, by the authority aforesaid, that the following articles shall be considered as articles of compact, between the original States and the people and States in the said territory, and forever remain unalterable, unless by common consent, to wit:

Article I. No person demeaning himself in a peaceable and orderly manner shall ever be molested on account of his mode of worship, or religious sentiments in the said territories.

Art. II. The inhabitants of the said territory shall always be entitled to the benefits of the writs of habeas corpus, and of the trial by jury; of a proportionate representation of the people in the Legislature, and of judicial proceedings according to the course of the common law. All persons shall be bailable, unless for capital offenses, where the proof shall be evident or the presumption great. All fines shall be moderate, and no cruel or unusual punishments shall be inflicted. No man shall be deprived of his liberty or property, but by the judgment of his peers, or the law of the land, and should the public exigencies make it necessary, for the common preservation, to take any person's property, or to demand his particular services, full compensation shall be made for the same. And, in the just preservation of rights and property, it is understood and declared that no law ought ever to be made or have force in the said territory, that shall, in any manner whatever, interfere with or affect private contracts, or engagements bona fide and without fraud previously formed.

Art. III. Religion, morality, and knowledge being necessary to good government and the happiness of mankind, schools and the means of education shall forever be encouraged. The utmost good faith shall always be observed towards the Indians; their lands and property shall never be taken from them without their consent; and in their property, rights, and liberty they never shall be invaded or disturbed, unless in just and lawful wars authorized by Congress; but laws founded in justice and humanity shall, from time to time, be made, for preventing wrongs being done to them, and for preserving peace and friendship with them.

Art. IV. The said territory, and the States which may be formed therein, shall forever remain a part of this Confederacy of the United States of America, subject to the Articles of Confederation, and to such alterations therein as shall be constitutionally made; and to all the Acts and Ordinances of the United States in Congress assembled, conformable thereto. The inhabitants and settlers in the said territory shall be subject to pay a part of the federal debts, contracted, or to be contracted, and a proportional part of the expenses of government, to be apportioned on them by Congress, according to the same common rule and measure by which apportionments thereof shall be made on the other States; and the taxes for paying their proportion shall be laid and levied by the authority and direction of the Legislatures of the district, or districts, or new States, as in the original States, within the time agreed upon by the United States in Congress assembled. The Legislatures of those districts, or new States, shall never interfere with the primary disposal of the soil by the United States in Congress assembled, nor with any regulations Congress may find necessary for securing the title in such soil to the bona fide purchasers. No tax shall be imposed on lands the property of the United States; and in no case shall nonresident proprietors be taxed higher than residents. The navigable waters leading into the Mississippi and Saint Lawrence, and the carrying places between the same, shall be common highways, and forever free, as well to the inhabitants of the said territory as to the citizens of the United States, and those of any other States that may be admitted into the Confederacy, without any tax, impost, or duty therefor.

Art. V. There shall be formed in the said territory not less than three nor more than five States; and the boundaries of the States, as soon as Virginia shall alter her Act of cession, and consent to the same, shall become fixed and established as follows, to wit: The western State, in the said territory, shall be bounded by the Mississippi, the Ohio, and the Wabash rivers; a direct line drawn from the Wabash and Post Vincents, due north, to the territorial line between the United States and Canada; and by the said territorial line to the Lake of the Woods and Mississippi. The middle States shall be bounded by the said direct line, the Wabash from Post Vincents to the Ohio, by the Ohio, by a direct line drawn due north from the mouth of the Great Miami to the said territorial line, and by the said territorial line. The eastern State shall be bounded by the last mentioned direct line, the Ohio, Pennsylvania, and the said territorial line: Provided, however, and it is further understood and declared, that the boundaries of these three States, shall be subject so far to be altered, that, if Congress shall hereafter find it expedient, they shall have authority to form one or two States in that part of the said territory which lies north of an east and west line drawn through the southerly bend or extreme of Lake Michigan. And whenever any of the said States shall have sixty thousand free inhabitants therein, such State shall be admitted, by its

delegates, into the Congress of the United States, on an equal footing with the original States, in all respects whatever; and shall be at liberty to form a permanent Constitution and State government: Provided, the Constitution and government, so to be formed, shall be republican, and in conformity to the principles contained in these Articles, and, so far as it can be consistent with the general interest of the Confederacy, such admission shall be allowed at an earlier period, and when there may be a less number of free inhabitants in the State than sixty thousand.

Art. VI. There shall be neither slavery nor involuntary servitude in the said territory, otherwise than in the punishment of crimes, whereof the party shall have been duly convicted: Provided always, that any person escaping into the same, from whom labor or service is lawfully claimed in any one of the original States, such fugitive may be lawfully reclaimed, and conveyed to the person claiming his or her labor or service as aforesaid.

Be it ordained by the authority aforesaid, That the resolutions of the 23rd of April, 1784, relative to the subject of this Ordinance, be, and the same are hereby, repealed, and declared null and void.

Done by the United States, in Congress assembled, the 13th day of July, in the year of our Lord 1787, and of their sovereignty and independence the 12th.

THE ORGANIC ACT OF 1849

The organic act was passed by Congress on March 3, 1849, to provide for the territorial government of Minnesota. The boundaries of the territory of Minnesota were Canada on the north, Wisconsin on the east, Iowa on the south and the Missouri and White Earth rivers on the west.

The movement to create a territorial government arose from the necessity for formal government in the land area remaining after formation of the states of Wisconsin and Iowa.

The formation of the state of Iowa in 1846 left Minnesota's land area west of the Mississippi without territorial government. The triangular area between the St. Croix River and the Mississippi River was left without territorial government when the state of Wisconsin was admitted to the Union in 1848. By 1848 the land area from the St. Croix River west to the Missouri and White Earth Rivers was without territorial government, a veritable "no man's land." Consequently, when Henry H. Sibley was elected delegate to Congress from this area, he worked with Senator Stephen A. Douglas, chairman of the senate committee on territories, to bring about passage of an organic act for the establishment of territorial government for Minnesota.

The organic act provided for a governor, secretary, judicial system, legislative assembly, and a delegate to Congress. Legislators and the delegate to Congress were elected; all other officers were appointive.

The legislative assembly consisted of two houses, a council composed of nine members and a house of representatives with eighteen members. The first session of the legislature convened on September 3, 1849, in the Central House at the corner of Bench and Minnesota Streets in St. Paul. Since that time St. Paul has been the capital of Minnesota.

In 1857 a bill was introduced in the territorial legislative assembly to have the capital removed from St. Paul to St. Peter. This action was promoted by the east and west boundary group which contended that the boundary for the state of Minnesota should extend from Wisconsin west to the Missouri River, with a northern boundary just north of St. Paul.

Although this bill passed both houses of the legislative assembly, it was stolen before it could be presented to the territorial governor for his signature. Assembly member Joseph Rolette disappeared with the bill and held it until the close of the legislative session.

An important provision of the organic act was the reservation of sections 16 and 36 of each township for school purposes.

Alexander Ramsey, a Whig, was the first territorial governor. He was followed by Willis A. Gorman and Samuel Medary, Democrats.

AN ACT TO ESTABLISH THE TERRITORIAL GOVERNMENT OF MINNESOTA.
[Passed March 3, 1849]

Section 1. *Be it enacted by the Senate and House of Representatives of the United States of America in*

Congress assembled, That from and after the passage of this act, all that part of the territory of the United States which lies within the following limits, to-wit: Beginning in the Mississippi river at the point where the line of forty-three degrees and thirty minutes of north latitude crosses the same; thence running due west on said line, which is the northern boundary of the state of Iowa, to the northwest corner of the said state of Iowa; thence southerly along the western boundary of said state to the point where said boundary strikes the Missouri river; thence up the middle of the main channel of the Missouri river to the mouth of White Earth river; thence up the middle of the main channel of the White Earth river to the boundary line between the possessions of the United States and Great Britain, thence east and south of east along the boundary line between the possessions of the United States and Great Britain to Lake Superior; thence in a straight line to the northernmost point of the state of Wisconsin in Lake Superior; thence along the western boundary line of said state of Wisconsin to the Mississippi river; thence down the main channel of said river to the place of beginning, be and the same is hereby erected into a temporary government by the name of the Territory of Minnesota; provided, that nothing in this act contained shall be construed to inhibit the government of the United States from dividing said Territory into two or more territories, in such manner and at such times as Congress shall deem convenient and proper, or from attaching any portion of said Territory to any other state or territory of the United States.

Sec. 2. *And be it further enacted*, That the executive power and authority in and over said Territory of Minnesota shall be vested in a governor, who shall hold his office for four years, and until his successor shall be appointed and qualified, unless sooner removed by the president of the United States. The governor shall reside within said Territory; shall be commander-in-chief of the militia thereof; shall perform the duties and receive the emoluments of superintendent of Indian affairs. He may grant pardons for offenses against the law of said Territory, and reprieves for offenses against the laws of the United States until the decision of the president can be made known thereon; he shall commission all officers who shall be appointed to office under the laws of the said Territory, and shall take care that the laws be faithfully executed.

Sec. 3. *And be it further enacted*, That there shall be a secretary of said Territory, who shall reside therein, and hold his office for four years, unless sooner removed by the president of the United States; he shall record and preserve all the laws and proceedings of the legislative assembly hereinafter constituted, and all the acts and proceedings of the governor in his executive department; he shall transmit one copy of the laws and one copy of the executive proceedings, on or before the first day of December in each year, to the president of the United States, and at the same time two copies of the laws to the speaker of the house of representatives, and the president of the senate for the use of Congress. And in case of the death, removal, resignation, or necessary absence of the governor from the Territory, the secretary shall be and he is hereby authorized and required to execute and perform all the powers and the duties of the governor during such vacancy or necessary absence or until another governor shall be duly appointed to fill such vacancy.

Sec. 4. *And be it further enacted*, That the legislative power and authority of said Territory shall be vested in the governor and a legislative assembly. The legislative assembly shall consist of a council and house of representatives. The council shall consist of nine members having the qualifications of voters, as hereinafter prescribed, whose term of service shall continue two years. The house of representatives shall, at its first session, consist of eighteen members, possessing the same qualifications as prescribed for members of the council, and whose term of service shall continue one year. The number of councilors and representatives may be increased by the legislative assembly, from time to time, in proportion to the increase of population; provided, that the whole number shall never exceed fifteen councilors and thirty-nine representatives. An apportionment shall be made, as nearly equal as practicable, among the several counties or districts for the election of the council and representatives, giving to each section of the Territory representation in the ratio of its population, Indians excepted, as nearly as may be. And the members of the council and of the house of representatives shall reside in and be inhabitants of the districts for which they may be elected, respectively. Previous to the first election, the governor shall cause a census or enumeration of the inhabitants of the several counties and districts of the Territory to be taken, and the first election shall be held at such times and places and be conducted in such manner as the governor shall appoint and direct, and he shall, at the same time, declare the number of members of the council and house of representatives to which each of the counties and districts shall be entitled under this act.

The number of persons authorized to be elected having the highest number of votes, in each of said council districts for members of the council, shall be declared by the governor to be duly elected to the council, and the person or persons authorized to be elected, having the greatest number of votes for the house of representatives, equal to the number to which each county or district shall be entitled, shall also be declared by the governor to be duly elected members of the house of representatives; provided,

that in case of a tie between two or more persons voted for, the governor shall order a new election to supply the vacancy made by such tie. And the persons thus elected to the legislative assembly shall meet at such place on such day as the governor shall appoint, but thereafter the time, place and manner of holding and conducting all elections by the people, and the apportioning of the representation in the several counties or districts to the council and house of representatives, according to the population, shall be prescribed by laws, as well as the day of the commencement of the regular session of the legislative assembly; provided, that no one session shall exceed the term of sixty days.

Sec. 5. *And be it further enacted*, That every free white male inhabitant above the age of twenty-one years, who shall have been a resident of said Territory at the time of the passage of this act, shall be entitled to vote at the first election, and shall be eligible to any office within the said Territory; but the qualifications of voters and of holding office at all subsequent elections shall be such as shall be prescribed by the legislative assembly; provided, that the right of suffrage and of holding office shall be exercised only by citizens of the United States and those who shall have declared on oath their intention to become such, and shall have taken an oath to support the constitution of the United States and the provisions of this act.

Sec. 6. *And be it further enacted*, That the legislative power of the Territory shall extend to all rightful subjects of legislation, consistent with the Constitution of the United States and the provisions of this act; but no law shall be passed interfering with the primary disposal of the soil; no tax shall be imposed upon the property of the United States; nor shall the lands or other property of non-residents be taxed higher than the lands or other property of residents. All the laws passed by the legislative assembly and governor shall be submitted to the Congress of the United States, and if disapproved shall be null and of no effect.

Sec. 7. *And be it further enacted*, That all township, district and county officers, not herein otherwise provided for, shall be appointed or elected, as the case may be, in such manner as shall be provided by the governor and legislative assembly of the Territory of Minnesota. The governor shall nominate and, by and with the advice and consent of the legislative council, appoint all officers not herein otherwise provided for, and, in the first instance, the governor alone may appoint all said officers, who shall hold their offices until the end of the next session of the legislative assembly.

Sec. 8. *And be it further enacted*, That no member of the legislative assembly shall hold or be appointed to any office which shall have been created, or the salary or emoluments of which shall have been increased, while he was a member, during the term for which he was elected, and for one year after the expiration of such term; and no person holding a commission or appointment under the United States, except postmasters, shall be a member of the legislative assembly, or shall hold any office under the government of said Territory.

Sec. 9. *And be it further enacted*, That the judicial power of said Territory shall be vested in a supreme court, district courts, probate courts, and in justices of the peace. The supreme court shall consist of a chief justice and two associate justices, any two of whom shall constitute a quorum, and who shall hold a term at the seat of government of said Territory annually; and they shall hold their offices during the period of four years. The said Territory shall be divided into three judicial districts, and a district court shall be held in each of said districts by one of the justices of the supreme court, at such time and places as may be prescribed by law; and the said judges shall, after their appointment, respectively, reside in the districts which shall be assigned them. The jurisdiction of the several courts herein provided for, both appellate and original, and that of probate courts and justices of the peace, shall be as limited by law; provided, that the justices of the peace shall not have jurisdiction of any matter in controversy when the title or boundaries of land may be in dispute, or where the debt or sum claimed shall exceed one hundred dollars; and the said supreme and district courts, respectively, shall possess chancery as well as common law jurisdiction. Each district court, or the judges thereof, shall appoint its clerk, who shall also be the register in chancery, and shall keep his office at the place where the court may be held. Writs of error, bills of exception and appeals shall be allowed in all cases from the final decisions of said district courts to the supreme court, under such regulations as may be prescribed by law, but in no case removed to the supreme court shall trial by jury be allowed in said court. The supreme court, or the justices thereof, shall appoint its own clerk, and every clerk shall hold his office at the pleasure of the court for which he shall have been appointed. Writs of error and appeals from the final decisions of said supreme court shall be allowed, and may be taken to the supreme court of the United States, in the same manner and under the same regulations as from the circuit courts of the United States, where the value of the property or the amount in controversy, to be ascertained by the oath or affirmation of either party, or other competent witness, shall exceed one thousand dollars; and each of the said district courts shall have and exercise the same jurisdiction, in all cases arising under the constitution and laws of the United States, as is vested in the circuit and district courts of the United States; and the first six days of

every term of said courts, or so much thereof as shall be necessary, shall be appropriated to the trial of causes arising under the said constitution and laws; and writs of error and appeal in all such cases shall be made to the supreme court of said Territory, the same as in other cases. The said clerk shall receive in all such cases the same fees which the clerks of the district courts of the late Wisconsin Territory received for similar services.

Sec. 10. *And be it further enacted*, That there shall be appointed an attorney for said Territory, who shall continue in office for four years, unless sooner removed by the president, and who shall receive the same fees and salary as the attorney of the United States for the late Territory of Wisconsin received. There shall also be a marshal for the Territory appointed, who shall hold his office for four years, unless sooner removed by the president, and who shall hold his office for four years, unless sooner removed by the president, and who shall execute all processes issuing from the said courts, when exercising their jurisdiction as circuit and district courts of the United States; he shall perform the duties, be subject to the same regulations and penalties, and be entitled to the same fees as the marshal of the district court of the United States for the late Territory of Wisconsin; and shall, in addition, be paid two hundred dollars annually as a compensation for extra services.

Sec. 11. *And be it further enacted*, That the governor, secretary, chief justice and associate justices, attorney and marshal, shall be nominated and by and with the advice and consent of the senate, appointed by the president of the United States. The governor and secretary to be appointed as aforesaid shall, before they act as such, respectively, take an oath or affirmation, before the district judge, or some justice of the peace in the limits of said Territory, duly authorized to administer oaths and affirmations by the laws now in force therein, or before the chief justice, or some associate justice of the supreme court of the United States, to support the constitution of the United States, and faithfully to discharge the duties of their respective offices, which said oaths, when so taken, shall be certified by the person by whom the same shall have been taken, and such certificates shall be received and recorded by the said secretary among the executive proceedings; and the chief justice and associate justices, and all other civil officers in said Territory, before they act as such, shall take a like oath or affirmation, before the said governor or secretary, or some judge or justice of the peace of the Territory, who may be duly commissioned and qualified, which said oath or affirmation shall be certified and transmitted, by the person taking the same, to the secretary, to be by him recorded as aforesaid; and afterwards, the like oath or affirmation shall be taken, certified and recorded in such manner and form as may be prescribed by law. The governor shall receive an annual salary of $1,500 as governor, and $1,000 as superintendent of Indian affairs. The chief justice and associate justice shall each receive an annual salary of $1,800. The secretary shall receive an annual salary of $1,800. The said salaries shall be paid quarter-yearly, at the treasury of the United States. The members of the legislative assembly shall be entitled to receive three dollars each per day during their attendance at the session thereof, and three dollars each for every twenty miles traveled in going to and returning from the said sessions, estimated according to the nearest usually traveled route. There shall be appropriated, annually, the sum of $1,000, to be expended by the governor to defray the contingent expenses of the Territory; and there shall also be appropriated, annually, a sufficient sum to be expended by the secretary of the Territory, and upon an estimate to be made by the secretary of the treasury of the United States, to defray the expenses of the legislative assembly, the printing of the laws, and other incidental expenses, and the secretary of the Territory shall annually account to the secretary of the treasury of the United States for the manner in which the aforesaid sum shall have been expended.

Sec. 12. *And be it further enacted*, That the inhabitants of the said Territory shall be entitled to all the rights, privileges and immunities heretofore granted and secured to the Territory of Wisconsin and to its inhabitants; and the laws in force in the Territory of Wisconsin at the date of the admission of the State of Wisconsin shall continue to be valid and operative therein, so far as the same be not incompatible with the provisions of this act, subject, nevertheless, to be altered, modified or repealed by the governor and legislative assembly of the said Territory of Minnesota; and the laws of the United States are hereby extended over and declared to be in force in said Territory, so far as the same, or any provision thereof, may be applicable.

Sec. 13. *And be it further enacted*, That the legislative assembly of the Territory of Minnesota shall hold its first session in St. Paul; and at said first session the governor and legislative assembly shall locate and establish a temporary seat of government for said Territory, at such place as they may deem eligible; and shall at such time as they shall see proper prescribe by law the manner of locating the permanent seat of government of said Territory by a vote of the people. And the sum of twenty thousand dollars, out of any money in the treasury not otherwise appropriated, is hereby appropriated and granted to said Territory of Minnesota, to be applied by the governor and legislative assembly to the erection of suitable public buildings at the seat of government.

Sec. 14. *And be it further enacted*, That a delegate of the house of representatives of the United States, to serve for the term of two years, may be elected by the voters qualified to elect members of the legislative assembly, who shall be entitled to the same rights and privileges as are exercised and enjoyed by the delegates from the several other territories of the United States to the said house of representatives. The first election shall be held at such time and places and be conducted in such manner as the governor shall appoint and direct; and at all subsequent elections the times, places and manner of holding. the elections shall be prescribed by law. The person having the greatest number of votes shall be declared by the governor to be duly elected, and a certificate thereof shall be given accordingly.

Sec. 15. *And be it further enacted*, That all suits, process and proceedings, civil and criminal, at law or in chancery, and all indictments and information, which shall be pending and undetermined in the courts of the Territory of Wisconsin, within the limits of said Territory of Minnesota, when this act shall take effect, shall be transferred to be heard, tried, prosecuted and determined in the district courts hereby established, which may include the counties or districts where any such proceedings may be pending. All bonds, recognizances, and obligations of every kind whatsoever, valid under the existing laws, within the limits of said Territory, shall be valid under this act; and all crimes and misdemeanors against the laws, in force within said limits, may be prosecuted, tried, and punished in the courts established by this act; and all penalties, forfeitures, actions and causes of action may be recovered under this act the same as they would have been under the laws in force within the limits composing said Territory at the time this act shall go into operation.

Sec. 16. *And be it further enacted*, That all justices of the peace, constables, sheriffs, and all other judicial and ministerial officers, who shall be in office within the limits of said Territory, when this act shall take effect, shall be and they are hereby authorized and required to continue to exercise and perform the duties of their respective offices as officers of the Territory of Minnesota, temporarily, and until they or others shall be duly appointed and qualified to fill their places, in the manner herein directed, or until their offices shall be abolished.

Sec. 17. *And be it further enacted*, That the sum of $5,000 be and the same is hereby appropriated out of any moneys in the treasury not otherwise appropriated, to be expended by and under the direction of the said governor of the Territory of Minnesota, in the purchase of a library, to be kept at the seat of government for the use of the governor, legislative assembly, judges of the supreme court, secretary, marshal, and attorneys of said Territory, and such other persons and under such regulations as shall be prescribed by law.

Sec. 18. *And be it further enacted*, That when the lands in said Territory shall be surveyed under the direction of the government of the United States, preparatory to bringing the same into market, sections numbered sixteen and thirty-six in each township in said Territory shall be and the same are hereby reserved for the purpose of being applied to schools in said Territory, and in the state and territories hereafter to be erected out of the same.

Sec. 19. *And be it further enacted*, That temporarily, and until otherwise provided by law, the governor of said territory may define the judicial districts of said Territory, and assign the judges who may be appointed for said Territory to the several districts, and also appoint the times and places for holding courts in the several counties or subdivisions in each of said judicial districts, by proclamation to be issued by him; but the legislative assembly, at their first or any subsequent session, may organize, alter or modify such judicial districts, and assign the judges, and alter the times and places of holding the courts, as to them shall seem proper and convenient.

Sec. 20. *And be it further enacted*, That every bill which shall or may pass the council and house of representatives, shall, before it becomes a law, be presented to the governor of the Territory; if he approve, he shall sign it; but if not he shall return it, with his objections, to the house in which it originated; which shall cause the objections to be entered at large upon their journal, and proceed to reconsider it. If, after such reconsideration, two-thirds of that house shall agree to pass the bill, it shall be sent, together with the objections, to the other house, by which it shall also be reconsidered, and if approved by two-thirds of that house it shall become a law; but in all such cases the votes of both houses shall be determined by yeas and nays, and the names of the persons voting for or against the bill shall be entered on the journal of each house, respectively. If any bill shall not be returned by the governor within three days (Sundays excepted) after it shall have been presented to him, the same shall be a law in like manner as if he had signed it, unless the legislative assembly, by adjournment, prevent it, in which case it shall not become a law.

THE ENABLING ACT

Minnesota progressed under the territorial government, but many groups felt that progress would be accelerated if Minnesota were a state. Within a short time there arose a strong desire for statehood.

Henry M. Rice, delegate to Congress from the territory of Minnesota, at the opening of Congress in December, 1856, introduced a bill for an act to authorize a state government for Minnesota.

The Rice bill proposed that the north, south and east boundaries of Minnesota be continued, and that the west boundary be established as a line beginning at a point in the center of the main channel of the Red River of the North at the Canadian border and running south through Lake Traverse, through Big Stone Lake, to the Big Sioux River and to the northwest corner of Iowa. In place of the Big Sioux River, Congress substituted a line from the outlet of Big Stone Lake due south to the Iowa border.

Considerable controversy had arisen in the territory over proposed boundaries for the state of Minnesota. There were two general groups, the east and west group and the north and south group. The east and west group proposed the Missouri River as the west boundary, and a point just north of St. Paul as the north boundary. The Rice bill followed the proposal of the north and south group.

The bill for an enabling act was not without opposition in Congress. However, Minnesota again found a friend in Senator Stephen A. Douglas who was still chairman of the senate committee on territories. The enabling act passed Congress and was approved on February 27, 1857.

In addition to establishing state boundaries, the enabling act provided for a constitutional convention and an election of delegates to that convention. It further provided that the following proposals be submitted for the consideration of the constitutional convention: that seventy-two sections of land be reserved and set aside for a state university; that ten sections be granted to the state to complete and erect public buildings at the capitol; that all salt springs, not exceeding twelve, be granted to the state for its use; and that five per centum of new proceeds from the sale by Congress of public lands lying within the state of Minnesota be paid to the state for public road purposes.

The enabling act also authorized the state of Minnesota to have one representative in Congress and such additional representatives as the population of the state would entitle it to at the current ratio of representation. For the purpose of determining the population, the act authorized a census to be taken by the United States marshal. The census was completed in October of 1857; population of the territory was 150,037.

ACT AUTHORIZING A STATE GOVERNMENT

[Passed Feb. 26, 1857]

Section 1. *Be it enacted by the Senate and House of Representatives of the United States of America*, in Congress assembled, That the inhabitants of that portion of the Territory of Minnesota which is embraced within the following limits, to-wit: Beginning at the point in the center of the main channel of the Red River of the North, where the boundary line between the United States and the British Possessions crosses the same; thence up the main channel of said river to that of the Bois de Sioux river; thence up the main channel of said river to Lake Traverse; thence up the center of said lake to the southern extremity thereof, thence in a direct line to the head of Big Stone lake; thence through its center to its outlet; thence by a due south line to the north line of the State of Iowa; thence along the northern boundary of said state to the main channel of the Mississippi river; thence up the main channel of said river, and following the boundary line of the State of Wisconsin, until the same intersects with the St. Louis river; thence down the said river to and through Lake Superior, on the boundary line of Wisconsin and Michigan, until it intersects the dividing line between the United States and the British Possessions; thence up Pigeon river and following said dividing line to the place of beginning, be and they hereby are authorized to form for themselves a constitution and state government by the name of the State of Minnesota, and to come into the Union on an equal footing with the original states, according to the Federal Constitution.

Sec. 2. *And be it further enacted*, That the State of Minnesota shall have concurrent jurisdiction on the Mississippi and all other rivers and waters bordering on the said State of Minnesota, so far as the same shall form a common boundary to said state and any state or states now or hereafter to be formed or bounded by the same; and said river or waters leading into the same shall be common highways, and forever free, as well to the inhabitants of said state as to all other citizens of the United States, without any tax, duty, impost, or toll therefor.

Sec. 3. *And be it further enacted*, That on the first Monday in June next, the legal voters in each representative district then existing within the limits of the proposed state, are hereby authorized to elect two delegates for each representative to which said district shall be entitled according to the apportionment for representatives to the territorial legislature; which election for delegates shall be held and conducted, and the returns made, in all respects in conformity with the laws of said Territory regulating the election of representatives, and the delegates so elected shall assemble at the capitol of said Territory on the second Monday in July next, and first determine by a vote whether it is the wish of the people of the proposed State to be admitted into the Union at that time; and if so, shall proceed to form a constitution, and take all necessary steps for the establishment of a state government, in conformity with the Federal Constitution, subject to the approval and ratification of the people of the proposed State.

Sec. 4. *And be it further enacted*, That in the event said convention shall decide in favor of the immediate admission of the proposed State into the Union, it shall be the duty of the United States marshal for said Territory to proceed to take a census or enumeration of the inhabitants within the limits of the proposed State, under such rules and regulations as shall be prescribed by the secretary of the interior, with the view of ascertaining the number of representatives to which said State may be entitled in the Congress of the United States. And said State shall be entitled to one representative, and such additional representatives as the population of the State shall, according to the census, show it would be entitled to according to the present ratio of representation.

Sec. 5. *And be it further enacted*, That the following propositions be and the same are hereby offered to the said convention of the people of Minnesota for their free acceptance or rejection, which, if accepted by the convention, shall be obligatory on the United States, and upon the said State of Minnesota, to-wit:

First: That sections numbered sixteen and thirty-six in every township of public lands in said State, and where either of said sections, or any part thereof, has been sold or otherwise been disposed of, other lands, equivalent thereto, and as contiguous as may be, shall be granted to said State for the use of schools.

Second: That seventy-two sections of land shall be set apart and reserved for the use and support of a state university, to be selected by the governor of said State, subject to the approval of the commissioner at the general land office, and to be appropriated and applied in such manner as the legislature of said State may prescribe; for the purpose aforesaid, but for not other purpose.
Third: Ten entire sections of land to be selected by the governor of said State, in legal subdivisions, shall be granted to said State for the purpose of completing the public buildings, or for the erection of others at the seat of government, under the direction of the legislature thereof.

Fourth: That all salt springs within said State, not exceeding twelve in number, with six sections of land adjoining or as contiguous as may be to each, shall be granted to said State for its use; and the same to be selected by the governor thereof within one year after the admission of said State, and, when so selected, to be used or disposed of on such terms, conditions and regulations as the legislature shall direct; provided, that no salt spring or land the right whereof is now vested in any individual or individuals, or which may be hereafter confirmed or adjudged to any individual or individuals, shall by this article be granted to said State.

Fifth: That five per centum of the net proceeds of sales of all public lands lying within said State, which shall be sold by Congress after the admission of said State into the Union, after deducting all the expenses incident to the same, shall be paid to said State for the purpose of making public roads and internal improvements as the legislature shall direct; provided, the foregoing propositions herein offered are on the condition that the said convention which shall form the constitution of said State shall provide, by a clause in said constitution, or an ordinance, irrevocable without the consent of the United States, that said State shall never interfere with the primary disposal of the soil within the same by the United States, or with any regulations Congress may find necessary for securing the title in said soil to bona fide purchasers thereof; and that no tax shall be imposed on lands belonging to the United States, and that in no case shall nonresident proprietors be taxed higher than residents.

THE CONSTITUTIONAL CONVENTION

In accordance with the enabling act of February 26, 1857, an election was held on June 1, 1857, at which Republican and Democratic delegates were elected to the constitutional convention. When these delegates assembled in St. Paul on July 13, 1857, to draft the Minnesota constitution, bitterness between the two parties was so intense that Republican delegates and Democratic delegates refused to

meet in the same convention. As a result each party held separate sessions in different rooms of the first capitol building.

The Democratic "convention" was presided over by Henry H. Sibley, later elected first governor of Minnesota. The Republican "convention" was presided over first by John W. North, and later by St. Andrew D. Balcombe.

The political cleavage was so great that the two bodies never acted in joint meeting during the entire constitutional convention: July 13 to Aug. 29. The final work was done through a conference committee composed of five conferees from each of the conventions. The conferees, by reporting to and receiving advice from their respective conventions, were able to draft a constitution that would be acceptable to both bodies. On August 28, 1857, in spite of numerous protests by delegates, the report of the conference committee was adopted without amendment by both the Republican and Democratic conventions.

However, when it came time to sign the constitution, the bitter feeling was still so intense that Democrats would not sign an instrument which bore Republican signatures, and the Republicans objected to signing an instrument which bore the signatures of Democrats. The solution to this impasse is a credit to Minnesota political ingenuity: two constitutions. One constitution was written on white paper and signed only by Republicans. The other constitution was written on blue-tinted paper and signed only by Democrats.

Thus, on the twenty-ninth day of August, after seven weeks of political dispute and disagreement, the "two" conventions adjourned when as many members as could bring themselves to do so signed the copy of the constitution enrolled for their particular convention.

ELECTION TO ACCEPT THE CONSTITUTION

The schedule to the constitution provided for an election to be held on October 13, 1857. At this election the voters were to accept or reject the constitution. The ballots used for this purpose were printed to provide only for affirmative votes. A voter who wished to reject the constitution had to alter his ballot and write in a negative vote. The result: 30,055 for acceptance and 571 for rejection.

APPROVAL BY CONGRESS

The procedure for acquiring statehood not only requires a constitution to be approved by the voters of the proposed state, the constitution must also be approved by Congress. In December of 1857 the Minnesota constitution was submitted to the United States Senate for ratification.

A certified copy of the Democratic constitution was transmitted to the senate by the territorial secretary: a Democrat. This copy was attached to the bill for the admission of Minnesota into the Union. However, when the bill was reported back from the senate, historians report that the Republican constitution was attached. In any event, there is substantial authority that both constitutions were before Congress when Minnesota was admitted to the union on May 11, 1858.

In reality, the constitution ratified by Congress was not the original constitution. At the election of October 13, 1857, in addition to voting on the constitution, the voters elected executive, legislative and judicial officers. The state officers were content to wait for the act of Congress before assuming office. But the legislature took a contrary view. It convened on December 3, 1857, on the theory that under the enabling act the statehood of Minnesota began when the voters approved the constitution. Even though this theory was incorrect, the legislature proceeded to enact laws, the effects of which have remained undisturbed by the courts.

The first two acts passed by the legislature were proposed amendments to the constitution. One amendment authorized a loan to railroads of $5,000,000 and the other related to the term of office of the first state officers. These amendments were ratified by the voters at a special election held April 15, 1858. It would appear that the constitution which Congress approved on May 11, 1858, was an amended constitution: not the original adopted by the constitutional convention and approved by the voters in 1857.

THE MINNESOTA CONSTITUTION 1974

The legislature in 1971 established a constitutional study commission to review the constitution and

make recommendations to maintain its utility. After two years study, the commission recommended that an amendment restructuring the constitution for easy reference and rewriting it in modern language be prepared.

The amendment was introduced and passed in both houses, signed by the governor, and approved by the voters on November 5, 1974. The previous wording of the constitution is printed, with all the amendments approved by voters since its adoption in 1857, in the Minnesota Legislative Manual 1973-74, pages 445-484. The amendment approved in 1974 did not alter the meaning of the constitution. In cases of constitutional law, the original document remains the final authority.

CONSTITUTION OF THE STATE OF MINNESOTA
[Generally Revised November 5, 1974]

Preamble

We, the people of the state of Minnesota, grateful to God for our civil and religious liberty, and desiring to perpetuate its blessings and secure the same to ourselves and our posterity, do ordain and establish this Constitution.

ARTICLE I
BILL OF RIGHTS

Section 1. **Object of government.** Government is instituted for the security, benefit and protection of the people, in whom all political power is inherent, together with the right to alter, modify or reform government whenever required by the public good.

Sec. 2. **Rights and privileges.** No member of this state shall be disfranchised or deprived of any of the rights or privileges secured to any citizen thereof, unless by the law of the land or the judgment of his peers. There shall be neither slavery nor involuntary servitude in the state otherwise than as punishment for a crime of which the party has been convicted.

Sec. 3. **Liberty of the press.** The liberty of the press shall forever remain inviolate, and all persons may freely speak, write and publish their sentiments on all subjects, being responsible for the abuse of such right.

Sec. 4. **Trial by jury.** The right of trial by jury shall remain inviolate, and shall extend to all cases at law without regard to the amount in controversy. A jury trial may be waived by the parties in all cases in the manner prescribed by law. The legislature may provide that the agreement of five-sixths of a jury in a civil action or proceeding, after not less than six hours' deliberation, is a sufficient verdict. The legislature may provide for the number of jurors in a civil action or proceeding, provided that a jury have at least six members.

Sec. 5. **No excessive bail or unusual punishments.** Excessive bail shall not be required, nor excessive fines imposed, nor cruel or unusual punishments inflicted.

Sec. 6. **Rights of accused in criminal prosecutions.** In all criminal prosecutions the accused shall enjoy the right to a speedy and public trial by an impartial jury of the county or district wherein the crime shall have been committed, which county or district shall have been previously ascertained by law. In all prosecutions of crimes defined by law as felonies, the accused has the right to a jury of 12 members. In all other criminal prosecutions, the legislature may provide for the number of jurors, provided that a jury have at least six members. The accused shall enjoy the right to be informed of the nature and cause of the accusation, to be confronted with the witnesses against him, to have compulsory process for obtaining witnesses in his favor and to have the assistance of counsel in his defense.

Sec. 7. **Due process; prosecutions; double jeopardy; self-incrimination; bail; habeas corpus.** No person shall be held to answer for a criminal offense without due process of law, and no person shall be put twice in jeopardy of punishment for the same offense, nor be compelled in any criminal case to be a witness against himself, nor be deprived of life, liberty or property without due process of law. All persons before conviction shall be bailable by sufficient sureties, except for capital offenses when the proof is evident or the presumption great. The privilege of the writ of habeas corpus shall not be suspended unless the public safety requires it in case of rebellion or invasion.

Sec. 8. **Redress of injuries or wrongs.** Every person is entitled to a certain remedy in the laws for all injuries or wrongs which he may receive to his person, property or character, and to obtain justice freely

and without purchase, completely and without denial, promptly and without delay, conformable to the laws.

Sec. 9. **Treason defined.** Treason against the state consists only in levying war against the state, or in adhering to its enemies, giving them aid and comfort. No person shall be convicted of treason unless on the testimony of two witnesses to the same overt act or on confession in open court.

Sec. 10. **Unreasonable searches and seizures prohibited.** The right of the people to be secure in their persons, houses, papers, and effects against unreasonable searches and seizures shall not be violated; and no warrant shall issue but upon probable cause, supported by oath or affirmation, and particularly describing the place to be searched and the person or things to be seized.

Sec. 11. **Attainders, ex post facto laws and laws impairing contracts prohibited.** No bill of attainder, ex post facto law, or any law impairing the obligation of contracts shall be passed, and no conviction shall work corruption of blood or forfeiture of estate.

Sec. 12. **Imprisonment for debt; property exemption.** No person shall be imprisoned for debt in this state, but this shall not prevent the legislature from providing for imprisonment, or holding to bail, persons charged with fraud in contracting said debt. A reasonable amount of property shall be exempt from seizure or sale for the payment of any debt or liability. The amount of such exemption shall be determined by law. Provided, however, that all property so exempted shall be liable to seizure and sale for any debts incurred to any person for work done or materials furnished in the construction, repair or improvement of the same, and provided further, that such liability to seizure and sale shall also extend to all real property for any debt to any laborer or servant for labor or service performed.

Sec. 13. **Private property for public use.** Private property shall not be taken, destroyed or damaged for public use without just compensation therefor, first paid or secured.

Sec. 14. **Military power subordinate.** The military shall be subordinate to the civil power and no standing army shall be maintained in this state in times of peace.

Sec. 15. **Lands allodial; void agricultural leases.** All lands within the state are allodial and feudal tenures of every description with all their incidents are prohibited. Leases and grants of agricultural lands for a longer period than 21 years reserving rent or service of any kind shall be void.

Sec. 16. **Freedom of conscience; no preference to be given to any religious establishment or mode of worship.** The enumeration of rights in this constitution shall not deny or impair others retained by and inherent in the people. The right of every man to worship God according to the dictates of his own conscience shall never be infringed; nor shall any man be compelled to attend, erect or support any place of worship, or to maintain any religious or ecclesiastical ministry, against his consent; nor shall any control of or interference with the rights of conscience be permitted, or any preference be given by law to any religious establishment or mode of worship; but the liberty of conscience hereby secured shall not be so construed as to excuse acts of licentiousness or justify practices inconsistent with the peace or safety of the state, nor shall any money be drawn from the treasury for the benefit of any religious societies or religious
or theological seminaries.

Sec. 17. **Religious tests and property qualifications prohibited.** No religious test or amount of property shall be required as a qualification for any office of public trust in the state. No religious test or amount of property shall be required as a qualification of any voter at any election in this state; nor shall any person be rendered incompetent to give evidence in any court of law or equity in consequence of his opinion upon the subject of religion.

ARTICLE II
NAME AND BOUNDARIES

Section 1. **Name and boundaries; acceptance of organic act.** This state shall be called the state of Minnesota and shall consist of and have jurisdiction over the territory embraced in the act of Congress entitled, "An act to authorize the people of the Territory of Minnesota to form a constitution and state government, preparatory to their admission into the Union on equal footing with the original states," and the propositions contained in that act are hereby accepted, ratified and confirmed, and remain irrevocable without the consent of the United States.

Sec. 2. **Jurisdiction on boundary waters.** The state of Minnesota has concurrent jurisdiction on the

Mississippi and on all other rivers and waters forming a common boundary with any other state or states. Navigable waters leading into the same, shall be common highways and forever free to citizens of the United States without any tax, duty, impost or toll therefor.

ARTICLE III
DISTRIBUTION OF THE POWERS OF GOVERNMENT

Section 1. **Division of powers.** The powers of government shall be divided into three distinct departments: legislative, executive and judicial. No person or persons belonging to or constituting one of these departments shall exercise any of the powers properly belonging to either of the others except in the instances expressly provided in this constitution.

ARTICLE IV
LEGISLATIVE DEPARTMENT

Section 1. **Composition of legislature.** The legislature consists of the senate and house of representatives.

Sec. 2. **Apportionment of members.** The number of members who compose the senate and house of representatives shall be prescribed by law. The representation in both houses shall be apportioned equally throughout the different sections of the state in proportion to the population thereof.

Sec. 3. **Census enumeration apportionment; congressional and legislative district boundaries; senate districts.** At its first session after each enumeration of the inhabitants of this state made by the authority of the United States, the legislature shall have the power to prescribe the bounds of congressional and legislative districts. Senators shall be chosen by single districts of convenient contiguous territory. No representative district shall be divided in the formation of a senate district. The senate districts shall be numbered in a regular series.

Sec. 4. **Terms of office of senators and representatives; vacancies.** Representatives shall be chosen for a term of two years, except to fill a vacancy. Senators shall be chosen for a term of four years, except to fill a vacancy and except there shall be an entire new election of all the senators at the first election of representatives after each new legislative apportionment provided for in this article. The governor shall call elections to fill vacancies in either house of the legislature.

Sec. 5. **Restriction on holding office.** No senator or representative shall hold any other office under the authority of the United States or the state of Minnesota, except that of postmaster or of notary public. If elected or appointed to another office, a legislator may resign from the legislature by tendering his resignation to the governor.

Sec. 6. **Qualification of legislators; judging election returns and eligibility.** Senators and representatives shall be qualified voters of the state, and shall have resided one year in the state and six months immediately preceding the election in the district from which elected. Each house shall be the judge of the election returns and eligibility of its own members. The legislature shall prescribe by law the manner for taking evidence in cases of contested seats in either house.

Sec. 7. **Rules of government.** Each house may determine the rules of its proceedings, sit upon its own adjournment, punish its members for disorderly behavior, and with the concurrence of two-thirds expel a member; but no member shall be expelled a second time for the same offense.

Sec. 8. **Oath of office.** Each member and officer of the legislature before entering upon his duties shall take an oath or affirmation to support the Constitution of the United States, the constitution of this state, and to discharge faithfully the duties of his office to the best of his judgment and ability.

Sec. 9. **Compensation.** The compensation of senators and representatives shall be prescribed by law. No increase of compensation shall take effect during the period for which the members of the existing house of representatives may have been elected.

Sec. 10. **Privilege from arrest.** The members of each house in all cases except treason, felony and breach of the peace, shall be privileged from arrest during the session of their respective houses and in going to or returning from the same. For any speech or debate in either house they shall not be questioned in any other place.

Sec. 11. **Protest and dissent of members.** Two or more members of either house may dissent and

protest against any act or resolution which they think injurious to the public or to any individual and have the reason of their dissent entered in the journal.

Sec. 12. **Biennial meetings; length of session; special sessions; length of adjournments.** The legislature shall meet at the seat of government in regular session in each biennium at the times prescribed by law for not exceeding a total of 120 legislative days. The legislature shall not meet in regular session, nor in any adjournment thereof, after the first Monday following the third Saturday in May of any year. After meeting at a time prescribed by law, the legislature may adjourn to another time. "Legislative day" shall be defined by law. A special session of the legislature may be called by the governor on extraordinary occasions.

Neither house during a session of the legislature shall adjourn for more than three days (Sundays excepted) nor to any other place than that in which the two houses shall be assembled without the consent of the other house.

Sec. 13. **Quorum.** A majority of each house constitutes a quorum to transact business, but a smaller number may adjourn from day to day and compel the attendance of absent members in the manner and under the penalties it may provide.

Sec. 14. **Open sessions.** Each house shall be open to the public during its sessions except in cases which in its opinion require secrecy.

Sec. 15. **Officers; journals.** Each house shall elect its presiding officer and other officers as may be provided by law. Both houses shall keep journals of their proceedings, and from time to time publish the same, and the yeas and nays, when taken on any question, shall be entered in the journals.

Sec. 16. **Elections viva voce.** In all elections by the legislature members shall vote viva voce and their votes shall be entered in the journal.

Sec. 17. **Laws to embrace only one subject.** No law shall embrace more than one subject, which shall be expressed in its title.

Sec. 18. **Revenue bills to originate in house.** All bills for raising revenue shall originate in the house of representatives, but the senate may propose and concur with the amendments as on other bills.

Sec. 19. **Reporting of bills.** Every bill shall be reported on three different days in each house, unless, in case of urgency, two-thirds of the house where the bill is pending deem it expedient to dispense with this rule.

Sec. 20. **Enrollment of bills.** Every bill passed by both houses shall be enrolled and signed by the presiding officer of each house. Any presiding officer refusing to sign a bill passed by both houses shall thereafter be disqualified from any office of honor or profit in the state. Each house by rule shall provide the manner in which a bill shall be certified for presentation to the governor in case of such refusal.

Sec. 21. **Passage of bills on last day of session prohibited.** No bill shall be passed by either house upon the day prescribed for adjournment. This section shall not preclude the enrollment of a bill or its transmittal from one house to the other or to the executive for his signature.

Sec. 22. **Majority vote of all members to pass a law.** The style of all laws of this state shall be: "Be it enacted by the legislature of the state of Minnesota." No law shall be passed unless voted for by a majority of all the members elected to each house of the legislature, and the vote entered in the journal of each house.

Sec. 23. **Approval of bills by governor; action on veto.** Every bill passed in conformity to the rules of each house and the joint rules of the two houses shall be presented to the governor. If he approves a bill, he shall sign it, deposit it in the office of the secretary of state and notify the house in which it originated of that fact. If he vetoes a bill, he shall return it with his objections to the house in which it originated. His objections shall be entered in the journal. If, after reconsideration, two-thirds of that house agree to pass the bill, it shall be sent, together with the governor's objections, to the other house, which shall likewise reconsider it. If approved by two-thirds of that house it becomes a law and shall be deposited in the office of the secretary of state. In such cases the votes of both houses shall be determined by yeas and nays, and the names of the persons voting for or against the bill shall be entered in the journal of each house. Any bill not returned by the governor within three days (Sundays

excepted) after it is presented to him becomes a law as if he had signed it, unless the legislature by adjournment within that time prevents its return. Any bill passed during the last three days of a session may be presented to the governor during the three days following the day of final adjournment and becomes law if the governor signs and deposits it in the office of the secretary of state within 14 days after the adjournment of the legislature. Any bill passed during the last three days of the session which is not signed and deposited within 14 days after adjournment does not become a law.

If a bill presented to the governor contains several items of appropriation of money, he may veto one or more of the items while approving the bill. At the time he signs the bill the governor shall append to it a statement of the items he vetoes and the vetoed items shall not take effect. If the legislature is in session, he shall transmit to the house in which the bill originated a copy of the statement, and the items vetoed shall be separately reconsidered. If on reconsideration any item is approved by two-thirds of the members elected to each house, it is a part of the law notwithstanding the objections of the governor.

Sec. 24. **Presentation of orders, resolutions, and votes to governor.** Each order, resolution or vote requiring the concurrence of the two houses except such as relate to the business or adjournment of the legislature
shall be presented to the governor and is subject to his veto as prescribed in case of a bill.

Sec. 25. **Disorderly conduct.** During a session each house may punish by imprisonment for not more than 24 hours any person not a member who is guilty of any disorderly or contemptuous behavior in its presence.

Sec. 26. **Banking laws; two-thirds votes.** Passage of a general banking law requires the vote of two-thirds of the members of each house of the legislature.

ARTICLE V
EXECUTIVE DEPARTMENT

Section 1. **Executive officers.** The executive department consists of a governor, lieutenant governor, secretary of state, auditor, treasurer and attorney general, who shall be chosen by the electors of the state. The governor and lieutenant governor shall be chosen jointly by a single vote applying to both offices in a manner prescribed by law.

Sec. 2. **Term of governor and lieutenant governor; qualifications.** The term of office for the governor and lieutenant governor is four years and until a successor is chosen and qualified. Each shall have attained the age of 25 years and, shall have been a bona fide resident of the state for one year next preceding his election, and shall be a citizen of the United States.

Sec. 3. **Powers and duties of governor.** The governor shall communicate by message to each session of the legislature information touching the state and country. He is commander-in-chief of the military and naval forces and may call them out to execute the laws, suppress insurrection and repel invasion. He may require the opinion in writing of the principal officer in each of the executive departments upon any subject relating to his duties. With the advice and consent of the senate he may appoint notaries public and other officers provided by law. He may appoint commissioners to take the acknowledgment of deeds or other instruments in writing to be used in the state. He shall take care that the laws be faithfully executed. He shall fill any vacancy that may occur in the offices of secretary of state, treasurer, auditor, attorney general and the other state and district offices hereafter created by law until the end of the term for which the person who had vacated the office was elected or the first Monday in January following the next general election, whichever is sooner, and until a successor is chosen and qualified.

Sec. 4. **Terms and salaries of executive officers.** The term of office of the secretary of state, treasurer, attorney general and state auditor is four years and until a successor is chosen and qualified. The duties and salaries of the executive officers shall be prescribed by law.

Sec. 5. **Succession to offices of governor and lieutenant governor.** In case a vacancy occurs from any cause whatever in the office of governor, the lieutenant governor shall be governor during such vacancy. The compensation of the lieutenant governor shall be prescribed by law. The last elected presiding officer of the senate shall become lieutenant governor in case a vacancy occurs in that office. In case the governor is unable to discharge the powers and duties of his office, the same devolves on the lieutenant governor. The legislature may provide by law for the case of the removal, death, resignation, or inability both of the governor and lieutenant governor to discharge the duties of governor and may provide by law for continuity of government in periods of emergency resulting from disasters caused by

enemy attack in this state, including but not limited to, succession to the powers and duties of public office and change of the seat of government.

Sec. 6. **Oath of office of state officers.** Each officer created by this article before entering upon his duties shall take an oath or affirmation to support the constitution of the United States and of this state and to discharge faithfully the duties of his office to the best of his judgment and ability.

Sec. 7. **Board of pardons.** The governor, the attorney general and the chief justice of the supreme court constitute a board of pardons. Its powers and duties shall be defined and regulated by law. The governor in conjunction with the board of pardons has power to grant reprieves and pardons after conviction for an offense against the state except in cases of impeachment.

ARTICLE VI
JUDICIARY

Section 1. **Judicial power.** The judicial power of the state is vested in a supreme court, a court of appeals, if established by the legislature, a district court and such other courts, judicial officers and commissioners with jurisdiction inferior to the district court as the legislature may establish.

Sec. 2. **Supreme court.** The supreme court consists of one chief judge and not less than six nor more than eight associate judges as the legislature may establish. It shall have original jurisdiction in such remedial cases as are prescribed by law, and appellate jurisdiction in all cases, but there shall be no trial by jury in the supreme court.

The legislature may establish a court of appeals and provide by law for the number of its judges, who shall not be judges of any other court, and its organization and for the review of its decisions by the supreme court. The court of appeals shall have appellate jurisdiction over all courts, except the supreme court, and other appellate jurisdiction as prescribed by law.

As provided by law judges of the court of appeals or of the district court may be assigned temporarily to act as judges of the supreme court upon its request and judges of the district court may be assigned temporarily by the supreme court to act as judges of the court of appeals.

The supreme court shall appoint to serve at its pleasure a clerk, a reporter, a state law librarian and other necessary employees.

Sec. 3. **Jurisdiction of district court.** The district court has original jurisdiction in all civil and criminal cases and shall have appellate jurisdiction as prescribed by law.

Sec. 4. **Judicial districts; district judges.** The number and boundaries of judicial districts shall be established in the manner provided by law but the office of a district judge shall not be abolished during his term. There shall be two or more district judges in each district. Each judge of the district court in any district shall be a resident of that district at the time of his selection and during his continuance in office.

Sec. 5. **Qualifications; compensation.** Judges of the supreme court, the court of appeals and the district court shall be learned in the law. The qualifications of all other judges and judicial officers shall be prescribed by law. The compensation of all judges shall be prescribed by the legislature and shall not be diminished during their term of office.

Sec. 6. **Holding other office.** A judge of the supreme court, the court of appeals or the district court shall not hold any office under the United States except a commission in a reserve component of the military forces of the United States and shall not hold any other office under this state. His term of office shall terminate at the time he files as a candidate for an elective office of the United States or for a nonjudicial office of this state.

Sec. 7. **Term of office; election.** The term of office of all judges shall be six years and until their successors are qualified. They shall be elected by the voters from the area which they are to serve in the manner provided by law.

Sec. 8. **Vacancy.** Whenever there is a vacancy in the office of judge the governor shall appoint in the manner provided by law a qualified person to fill the vacancy until a successor is elected and qualified. The successor shall be elected for a six year term at the next general election occurring more than one year after the appointment.

Sec. 9. **Retirement, removal and discipline.** The legislature may provide by law for retirement of all judges and for the extension of the term of any judge who becomes eligible for retirement within three years after expiration of the term for which he is selected. The legislature may also provide for the retirement, removal or other discipline of any judge who is disabled, incompetent or guilty of conduct prejudicial to the administration of justice.

Sec. 10. **Retired judges.** As provided by law a retired judge may be assigned to hear and decide any cause over which the court to which he is assigned has jurisdiction.

Sec. 11. **Probate jurisdiction.** Original jurisdiction in law and equity for the administration of the estates of deceased persons and all guardianship and incompetency proceedings, including jurisdiction over the administration of trust estates and for the determination of taxes contingent upon death, shall be provided by law.

Sec. 12. **Abolition of probate court; status of judges.** If the probate court is abolished by law, judges of that court who are learned in the law shall become judges of the court that assumes jurisdiction of matters described in section 11.

Sec. 13. **District court clerks.** There shall be in each county one clerk of the district court whose qualifications, duties and compensation shall be prescribed by law. He shall serve at the pleasure of a majority of the judges of the district court in each district.

ARTICLE VII
ELECTIVE FRANCHISE

Section 1. **Eligibility; place of voting; ineligible persons.** Every person 18 years of age or more who has been a citizen of the United States for three months and who has resided in the precinct for 30 days next preceding an election shall be entitled to vote in that precinct. The place of voting by one otherwise qualified who has changed his residence within 30 days preceding the election shall be prescribed by law. The following persons shall not be entitled or permitted to vote at any election in this state: A person not meeting the above requirements; a person who has been convicted of treason or felony, unless restored to civil rights; a person under guardianship, or a person who is insane or not mentally competent.

Sec. 2. **Residence.** For the purpose of voting no person loses residence solely by reason of his absence while employed in the service of the United States; nor while engaged upon the waters of this state or of the United States; nor while a student in any institution of learning; nor while kept at any almshouse or asylum; nor while confined in any public prison. No soldier, seaman or marine in the army or navy of the United States is a resident of this state solely in consequence of being stationed within the state.

Sec. 3. **Uniform oath at elections.** The legislature shall provide for a uniform oath or affirmation to be administered at elections and no person shall be compelled to take any other or different form of oath to entitle him to vote.

Sec. 4. **Civil process suspended on election day.** During the day on which an election is held no person shall be arrested by virtue of any civil process.

Sec. 5. **Elections by ballot.** All elections shall be by ballot except for such town officers as may be directed by law to be otherwise chosen.

Sec. 6. **Eligibility to hold office.** Every person who by the provisions of this article is entitled to vote at any election and is 21 years of age is eligible for any office elective by the people in the district wherein he has resided 30 days previous to the election, except as otherwise provided in this constitution, or the constitution and law of the United States.

Sec. 7. **Official year of state.** The official year for the state of Minnesota commences on the first Monday in January in each year and all terms of office terminate at that time. The general election shall be held on the first Tuesday after the first Monday in November in each even numbered year.

Sec. 8. **Election returns to secretary of state; board of canvassers.** The returns of every election for officeholders elected statewide shall be made to the secretary of state who shall call to his assistance two or more of the judges of the supreme court and two disinterested judges of the district courts. They shall constitute a board of canvassers to canvass the returns and declare the result within three days after the canvass.

Sec. 9. **Campaign spending limits.** The amount that may be spent by candidates for constitutional and legislative offices to campaign for nomination or election shall be limited by law. The legislature shall provide by law for disclosure of contributions and expenditures made to support or oppose candidates for state elective offices.

ARTICLE VIII
IMPEACHMENT AND REMOVAL FROM OFFICE

Section 1. **Impeachment powers.** The house of representatives has the sole power of impeachment through a concurrence of a majority of all its members. All impeachments shall be tried by the senate. When sitting for that purpose, senators shall be upon oath or affirmation to do justice according to law and evidence. No person shall be convicted without the concurrence of two-thirds of the senators present.

Sec. 2. **Officers subject to impeachment; grounds; judgment.** The governor, secretary of state, treasurer, auditor, attorney general and the judges of the supreme court, court of appeals and district courts may be impeached for corrupt conduct in office or for crimes and misdemeanors; but judgment shall not extend further than to removal from office and disqualification to hold and enjoy any office of honor, trust or profit in this state. The party convicted shall also be subject to indictment, trial, judgment and punishment according to law.

Sec. 3. **Suspension.** No officer shall exercise the duties of his office after he has been impeached and before his acquittal.

Sec. 4. **Service of impeachment papers.** No person shall be tried on impeachment before he has been served with a copy thereof at least 20 days previous to the day set for trial.

Sec. 5. **Removal of inferior officers.** The legislature of this state may provide for the removal of inferior officers for malfeasance or nonfeasance in the performance of their duties.

Sec. 6. **A member of the senate or house of representatives, an executive officer of the state identified in section 1 of article V of the constitution, or a judge of the supreme court, the court of appeals, or a district court is subject to recall from office by the voters.** The grounds for recall of a judge shall be established by the supreme court. The grounds for recall of an officer other than judge are serious malfeasance or nonfeasance during the term of office in the performance of the duties of the office or conviction during the term of office of a serious crime. A petition for recall must set forth the specific conduct that may warrant recall. A petition may not be issued until the supreme court has determined that the facts alleged in the petition are true and are sufficient grounds for issuing a recall petition. A petition must be signed by a number of eligible voters who reside in the district where the officer serves and who number not less than 25 percent of the number of votes cast for the office at the most recent general election. Upon a determination by the secretary of state that a petition has been signed by at least the minimum number of eligible voters, a recall election must be conducted in the manner provided by law. A recall election may not occur less than six months before the end of the officer's term. An officer who is removed from office by a recall election or who resigns from office after a petition for recall issues may not be appointed to fill the vacancy that is created.

ARTICLE IX
AMENDMENTS TO THE CONSTITUTION

Section 1. **Amendments; ratification.** A majority of the members elected to each house of the legislature may propose amendments to this constitution. Proposed amendments shall be published with the laws passed at the same session and submitted to the people for their approval or rejection at a general election. If a majority of all the electors voting at the election vote to ratify an amendment, it becomes a part of this constitution. If two or more amendments are submitted at the same time, voters shall vote for or against each separately.

Sec. 2. **Constitutional convention.** Two-thirds of the members elected to each house of the legislature may submit to the electors at the next general election the question of calling a convention to revise this constitution. If a majority of all the electors voting at the election vote for a convention, the legislature at its next session, shall provide by law for calling the convention. The convention shall consist of as many delegates as there are members of the house of representatives. Delegates shall be chosen in the same manner as members of the house of representatives and shall meet within three months after their election. Section 5 of Article IV of the constitution does not apply to election to the convention.

Sec. 3. **Submission to people of constitution drafted at convention.** A convention called to revise this constitution shall submit any revision to the people for approval or rejection at the next general election held not less than 90 days after submission of the revision. If three-fifths of all the electors voting on the question vote to ratify the revision, it becomes a new constitution of the state of Minnesota.

ARTICLE X
TAXATION

Section 1. **Power of taxation; exemptions; legislative powers.** The power of taxation shall never be surrendered, suspended or contracted away. Taxes shall be uniform upon the same class of subjects and shall be levied and collected for public purposes, but public burying grounds, public school houses, public hospitals, academies, colleges, universities, all seminaries of learning, all churches, church property, houses of worship, institutions of purely public charity, and public property used exclusively for any public purpose, shall be exempt from taxation except as provided in this section. There may be exempted from taxation personal property not exceeding in value $200 for each household, individual or head of a family, and household goods and farm machinery as the legislature determines. The legislature may authorize municipal corporations to levy and collect assessments for local improvements upon property benefited thereby without regard to cash valuation. The legislature by law may define or limit the property exempt under this section other than churches, houses of worship, and property solely used for educational purposes by academies, colleges, universities and seminaries of learning.

Sec. 2. **Forestation.** To encourage and promote forestation and reforestation of lands whether owned by private persons or the public, laws may be enacted fixing in advance a definite and limited annual tax on the lands for a term of years and imposing a yield tax on the timber and other forest products at or after the end of the term.

Sec. 3. **Occupation tax; ores.** Every person engaged in the business of mining or producing iron ore or other ores in this state shall pay to the state an occupation tax on the valuation of all ores mined or produced, which tax shall be in addition to all other taxes provided by law. The tax is due on the first day of May in the calendar year next following the mining or producing. The valuation of ore for the purpose of determining the amount of tax shall be ascertained as provided by law. Funds derived from the tax shall be used as follows: 50 percent to the state general revenue fund, 40 percent for the support of elementary and secondary schools and ten percent for the general support of the university.

Sec. 4. **Motor fuel taxation.** The state may levy an excise tax upon any means or substance for propelling aircraft or for propelling or operating motor or other vehicles or other equipment used for airport purposes and not used on the public highways of this state.

Sec. 5. **Aircraft.** The legislature may tax aircraft using the air space overlying the state on a more onerous basis than other personal property. Any such tax on aircraft shall be in lieu of all other taxes. The legislature may impose the tax on aircraft of companies paying taxes under any gross earnings system of taxation notwithstanding that earnings from the aircraft are included in the earnings on which gross earnings taxes are computed. The law may exempt from taxation aircraft owned by a nonresident of the state temporarily using the air space overlying the state.

Sec. 6. **Taconite taxation.** Laws of Minnesota 1963, Chapter 81, relating to the taxation of taconite and semi- taconite, and facilities for the mining, production and beneficiation thereof shall not be repealed, modified or amended, nor shall any laws in conflict therewith be valid until November 4, 1989. Laws may be enacted fixing or limiting for a period not extending beyond the year 1990, the tax to be imposed on persons engaged in (1) the mining, production or beneficiation of copper, (2) the mining, production or beneficiation of copper- nickel, or (3) the mining, production or beneficiation of nickel. Taxes imposed on the mining or quarrying of taconite or semi-taconite and on the production of iron ore concentrates therefrom, which are in lieu of a tax on real or personal property, shall not be considered to be occupation, royalty, or excise taxes within the meaning of this amendment.

Sec. 7. **(Repealed, November 5, 1974).**

Sec. 8. **Pari-mutuel betting.** The legislature may authorize on-track pari-mutuel betting on horse racing in a manner prescribed by law.

ARTICLE XI
APPROPRIATIONS AND FINANCES

Section 1. **Money paid from state treasury.** No money shall be paid out of the treasury of this state except in pursuance of an appropriation by law.

Sec. 2. **Credit of the state limited.** The credit of the state shall not be given or loaned in aid of any individual, association or corporation except as hereinafter provided.

Sec. 3. **Internal improvements prohibited; exceptions.** The state shall not be a party in carrying on works of internal improvements except as authorized by this constitution. If grants have been made to the state especially dedicated to specific purposes, the state shall devote the proceeds of the grants to those purposes and may pledge or appropriate the revenues derived from the works in aid of their completion.

Sec. 4. **Power to contract public debt; public debt defined.** The state may contract public debts for which its full faith, credit and taxing powers may be pledged at the times and in the manner authorized by law, but only for the purposes and subject to the conditions stated in section 5. Public debt includes any obligation payable directly in whole or in part from a tax of state wide application on any class of property, income, transaction or privilege, but does not include any obligation which is payable from revenues other than taxes.

Sec. 5. **Public debt and works of internal improvement; purposes.** Public debt may be contracted and works of internal improvements carried on for the following purposes:

(a) to acquire and to better public land and buildings and other public improvements of a capital nature and to provide money to be appropriated or loaned to any agency or political subdivision of the state for such purposes if the law authorizing the debt is adopted by the vote of at least three-fifths of the members of each house of the legislature;

(b) to repel invasion or suppress insurrection;

(c) to borrow temporarily as authorized in section 6;

(d) to refund outstanding bonds of the state or any of its agencies whether or not the full faith and credit of the state has been pledged for the payment of the bonds;

(e) to establish and maintain highways subject to the limitations of article XIV;

(f) to promote forestation and prevent and abate forest fires, including the compulsory clearing and improving of wild lands whether public or private;

(g) to construct, improve and operate airports and other air navigation facilities;

(h) to develop the state's agricultural resources by extending credit on real estate security in the manner and on the terms and conditions prescribed by law;

(i) to improve and rehabilitate railroad rights-of-way and other rail facilities whether public or private, provided that bonds issued and unpaid shall not at any time exceed $200,000,000 par value; and

(j) as otherwise authorized in this constitution.

As authorized by law political subdivisions may engage in the works permitted by (f), (g), and (i) and contract debt therefor.

Sec. 6. **Certificates of indebtedness.** As authorized by law certificates of indebtedness may be issued during a biennium, commencing on July 1 in each odd-numbered year and ending on and including June 30 in the next odd- numbered year, in anticipation of the collection of taxes levied for and other revenues appropriated to any fund of the state for expenditure during that biennium.

No certificates shall be issued in an amount which with interest thereon to maturity, added to the then outstanding certificates against a fund and interest thereon to maturity, will exceed the then unexpended balance of all money which will be credited to that fund during the biennium under existing laws. The maturities of certificates may be extended by refunding to a date not later than December 1 of the first

full calendar year following the biennium in which the certificates were issued. If money on hand in any fund is not sufficient to pay all non-refunding certificates of indebtedness issued on a fund during any biennium and all certificates refunding the same, plus interest thereon, which are outstanding on December 1 immediately following the close of the biennium, the state auditor shall levy upon all taxable property in the state a tax collectible in the ensuing year sufficient to pay the same on or before December 1 of the ensuing year with interest to the date or dates of payment.

Sec. 7. **Bonds.** Public debt other than certificates of indebtedness authorized in section 6 shall be evidenced by the issuance of bonds of the state. All bonds issued under the provisions of this section shall mature not more than 20 years from their respective dates of issue and each law authorizing the issuance of bonds shall distinctly specify the purposes thereof and the maximum amount of the proceeds authorized to be expended for each purpose. The state treasurer shall maintain a separate and special state bond fund on his official books and records. When the full faith and credit of the state has been pledged for the payment of bonds, the state auditor shall levy each year on all taxable property within the state a tax sufficient with the balance then on hand in the fund to pay all principal and interest on bonds issued under this section due and to become due within the ensuing year and to and including July 1 in the second ensuing year. The legislature by law may appropriate funds from any source to the state bond fund. The amount of money actually received and on hand pursuant to appropriations prior to the levy of the tax in any year shall be used to reduce the amount of tax otherwise required to be levied.

Sec. 8. **Permanent school fund; source; investment; board of investment.** The permanent school fund of the state consists of (a) the proceeds of lands granted by the United States for the use of schools within each township, (b) the proceeds derived from swamp lands granted to the state, (c) all cash and investments credited to the permanent school fund and to the swamp land fund, and (d) all cash and investments credited to the internal improvement land fund and the lands therein. No portion of these lands shall be sold otherwise than at public sale, and in the manner provided by law. All funds arising from the sale or other disposition of the lands, or income accruing in any way before the sale or disposition thereof, shall be credited to the permanent school fund.

Within limitations prescribed by law, the fund shall be invested to secure the maximum return consistent with the maintenance of the perpetuity of the fund. The principal of the permanent school fund shall be perpetual and inviolate forever. This does not prevent the sale of investments at less than the cost to the fund; however, all losses not offset by gains shall be repaid to the fund from the interest and dividends earned thereafter. The net interest and dividends arising from the fund shall be distributed to the different school districts of the state in a manner prescribed by law.

A board of investment consisting of the governor, the state auditor, the state treasurer, the secretary of state, and the attorney general is hereby constituted for the purpose of administering and directing the investment of all state funds. The board shall not permit state funds to be used for the underwriting or direct purchase of municipal securities from the issuer or the issuer's agent.

Sec. 9. **Investment of permanent university fund; restrictions.** The permanent university fund of this state may be loaned to or invested in the bonds of any county, school district, city or town of this state and in first mortgage loans secured upon improved and cultivated farm lands of this state, but no such investment or loan shall be made until approved by the board of investment; nor shall a loan or investment be made when the bonds to be issued or purchased would make the entire bonded indebtedness exceed 15 percent of the assessed valuation of the taxable property of the county, school district, city or town issuing the bonds; nor shall any farm loan or investment be made when the investment or loan would exceed 30 percent of the actual cash value of the farm land mortgaged to secure the investment; nor shall investments or loans be made at a lower rate of interest than two percent per annum nor for a shorter period than one year nor for a longer period than 30 years.

Sec. 10. **Exchange of public lands; reservation of rights.** As the legislature may provide, any of the public lands of the state, including lands held in trust for any purpose, may be exchanged for any publicly or privately held lands with the unanimous approval of the governor, the attorney general and the state auditor. Lands so acquired shall be subject to the trust, if any, to which the lands exchanged therefor were subject. The state shall reserve all mineral and water power rights in lands transferred by the state.

Sec. 11. **Timberlands set apart as state forests; disposition of revenue.** School and other public lands of the state better adapted for the production of timber than for agriculture may be set apart as state school forests, or other state forests as the legislature may provide. The legislature may also provide for their management on forestry principles. The net revenue therefrom shall be used for the

purposes for which the lands were granted to the state.

Sec. 12. **County, township or municipal aid to railroads limited.** The legislature shall not authorize any county, township or municipal corporation to become indebted to aid in the construction or equipment of railroads to any amount that exceeds five percent of the value of the taxable property within that county, township or municipal corporation. The amount of taxable property shall be determined by the last assessment previous to the incurring of the indebtedness.

Sec. 13. **Safe keeping state funds; security; deposit of funds; embezzlement.** All officers and other persons charged with the safekeeping of state funds shall be required to give ample security for funds received by them and to keep an accurate entry of each sum received and of each payment and transfer. If any person converts to his own use in any manner or form, or shall loan, with or without interest, or shall deposit in his own name, or otherwise than in the name of the state of Minnesota; or shall deposit in banks or with any person or persons or exchange for other funds or property, any portion of the funds of the state or the school funds aforesaid, except in the manner prescribed by law, every such act shall be and constitute an embezzlement of so much of the aforesaid state and school funds, or either of the same, as shall thus be taken, or loaned, or deposited or exchanged, and shall be a felony. Any failure to pay over, produce or account for the state school funds, or any part of the same entrusted to such officer or persons as by law required on demand, shall be held and be taken to be prima facie evidence of such embezzlement.

Sec. 14. **A permanent Minnesota environment and natural resources trust fund is established in the state treasury.** The principal of the environment and natural resources trust fund must be perpetual and inviolate forever, except appropriations may be made from up to 25 percent of the annual revenue deposited in the fund until fiscal year 1997 and loans may be made of up to five percent of the principal of the fund for water system improvements as provided by law. This restriction does not prevent the sale of investments at less than the cost of the fund, however, all losses not offset by gains shall be repaid to the fund from the earnings of the fund. The net earnings from the fund shall be appropriated in a manner prescribed by law for the public purpose of protection, conservation, preservation, and enhancement of the state's air, water, land, fish, wildlife, and other natural resources. Not less than 40 percent of the net proceeds from any state-operated lottery must be credited to the fund until the year 2001.

ARTICLE XII
SPECIAL LEGISLATION; LOCAL GOVERNMENT

Section 1. **Prohibition of special legislation; particular subjects.** In all cases when a general law can be made applicable, a special law shall not be enacted except as provided in section 2. Whether a general law could have been made applicable in any case shall be judicially determined without regard to any legislative assertion on that subject. The legislature shall pass no local or special law authorizing the laying out, opening, altering, vacating or maintaining of roads, highways, streets or alleys; remitting fines, penalties or forfeitures; changing the names of persons, places, lakes or rivers; authorizing the adoption or legitimation of children; changing the law of descent or succession; conferring rights on minors; declaring any named person of age; giving effect to informal or invalid wills or deeds, or affecting the estates of minors or persons under disability; granting divorces; exempting property from taxation or regulating the rate of interest on money; creating private corporations, or amending, renewing, or extending the charters thereof; granting to any private corporation, association, or individual any special or exclusive privilege, immunity or franchise whatever or authorizing public taxation for a private purpose. The inhibitions of local or special laws in this section shall not prevent the passage of general laws on any of the subjects enumerated.

Sec. 2. **Special laws; local government.** Every law which upon its effective date applies to a single local government unit or to a group of such units in a single county or a number of contiguous counties is a special law and shall name the unit or, in the latter case, the counties to which it applies. The legislature may enact special laws relating to local government units, but a special law, unless otherwise provided by general law, shall become effective only after its approval by the affected unit expressed through the voters or the governing body and by such majority as the legislature may direct. Any special law may be modified or superseded by a later home rule charter or amendment applicable to the same local government unit, but this does not prevent the adoption of subsequent laws on the same subject. The legislature may repeal any existing special or local law, but shall not amend, extend or modify any of the same except as provided in this section.

Sec. 3. **Local government; legislation affecting.** The legislature may provide by law for the creation, organization, administration, consolidation, division and dissolution of local government units and their

functions, for the change of boundaries thereof, for their elective and appointive officers including qualifications for office and for the transfer of county seats. A county boundary may not be changed or county seat transferred until approved in each county affected by a majority of the voters voting on the question.

Sec. 4. **Home rule charter.** Any local government unit when authorized by law may adopt a home rule charter for its government. A charter shall become effective if approved by such majority of the voters of the local government unit as the legislature prescribes by general law. If a charter provides for the consolidation or separation of a city and a county, in whole or in part, it shall not be effective without approval of the voters both in the city and in the remainder of the county by the majority required by law.

Sec. 5. **Charter commissions.** The legislature shall provide by law for charter commissions. Notwithstanding any other constitutional limitations the legislature may require that commission members be freeholders, provide for their appointment by judges of the district court, and permit any member to hold any other elective or appointive office other than judicial. Home rule charter amendments may be proposed by a charter commission or by a petition of five percent of the voters of the local government unit as determined by law and shall not become effective until approved by the voters by the majority required by law. Amendments may be proposed and adopted in any other manner provided by law. A local government unit may repeal its home rule charter and adopt a statutory form of government or a new charter upon the same majority vote as is required by law for the adoption of a charter in the first instance.

ARTICLE XIII
MISCELLANEOUS SUBJECTS

Section 1. **Uniform system of public schools.** The stability of a republican form of government depending mainly upon the intelligence of the people, it is the duty of the legislature to establish a general and uniform system of public schools. The legislature shall make such provisions by taxation or otherwise as will secure a thorough and efficient system of public schools throughout the state.

Sec. 2. **Prohibition as to aiding sectarian school.** In no case shall any public money or property be appropriated or used for the support of schools wherein the distinctive doctrines, creeds or tenets of any particular Christian or other religious sect are promulgated or taught.

Sec. 3. **University of Minnesota.** All the rights, immunities, franchises and endowments heretofore granted or conferred upon the university of Minnesota are perpetuated unto the university.

Sec. 4. **Lands taken for public way or use; compensation; common carriers.** Land may be taken for public way and for the purpose of granting to any corporation the franchise of way for public use. In all cases, however, a fair and equitable compensation shall be paid for land and for the damages arising from taking it. All corporations which are common carriers enjoying the right of way in pursuance of the provisions of this section shall be bound to carry the mineral, agricultural and other productions of manufacturers on equal and reasonable terms.

Sec. 5. **Prohibition of lotteries.** The legislature shall not authorize any lottery or the sale of lottery tickets, other than authorizing a lottery and sale of lottery tickets for a lottery operated by the state.

Sec. 6. **Prohibition of combinations to affect markets.** Any combination of persons either as individuals or as members or officers of any corporation to monopolize markets for food products in this state or to interfere with, or restrict the freedom of markets is a criminal conspiracy and shall be punished as the legislature may provide.

Sec. 7. **No license required to peddle.** Any person may sell or peddle the products of the farm or garden occupied and cultivated by him without obtaining a license therefor.

Sec. 8. **Veterans bonus.** The state may pay an adjusted compensation to persons who served in the armed forces of the United States during the period of the Vietnam conflict or the Persian Gulf War. Whenever authorized and in the amounts and on the terms fixed by law, the state may expend monies and pledge the public credit to provide money for the purposes of this section. The duration of the Vietnam conflict and the Persian Gulf War may be defined by law.

Sec. 9. **Militia organization.** The legislature shall pass laws necessary for the organization, discipline and service of the militia of the state.

Sec. 10. **Seat of government.** The seat of government of the state is in the city of St. Paul. The legislature may provide by law for a change of the seat of government by a vote of the people, or may locate the same upon the land granted by Congress for a seat of government. If the seat of government is changed, the capitol building and grounds shall be dedicated to an institution for the promotion of science, literature and the arts to be organized by the legislature of the state. The Minnesota Historical Society shall always be a department of this institution.

Sec. 11. **State seal.** A seal of the state shall be kept by the secretary of state and be used by him officially. It shall be called the great seal of the state of Minnesota.

ARTICLE XIV
PUBLIC HIGHWAY SYSTEM

Section 1. **Authority of state; participation of political subdivisions.** The state may construct, improve and maintain public highways, may assist political subdivisions in this work and by law may authorize any political subdivision to aid in highway work within its boundaries.

Sec. 2. **Trunk highway system.** There is hereby created a trunk highway system which shall be constructed, improved and maintained as public highways by the state. The highways shall extend as nearly as possible along the routes number 1 through 70 described in the constitutional amendment adopted November 2, 1920, and the routes described in any act of the legislature which has made or hereafter makes a route a part of the trunk highway system.

The legislature may add by law new routes to the trunk highway system. The trunk highway system may not exceed 12,200 miles in extent, except the legislature may add trunk highways in excess of the mileage limitation as necessary or expedient to take advantage of any federal aid made available by the United States to the state of Minnesota.

Any route added by the legislature to the trunk highway system may be relocated or removed from the system as provided by law. The definite location of trunk highways numbered 1 through 70 may be relocated as provided by law but no relocation shall cause a deviation from the starting points or terminals nor cause any deviation from the various villages and cities through which the routes are to pass under the constitutional amendment adopted November 2, 1920. The location of routes may be determined by boards, officers or tribunals in the manner prescribed by law.

Sec. 3. **County state-aid highway system.** A county state-aid highway system shall be constructed, improved and maintained by the counties as public highways in the manner provided by law. The system shall include streets in municipalities of less than 5,000 population where necessary to provide an integrated and coordinated highway system and may include similar streets in larger municipalities.

Sec. 4. **Municipal state-aid street system.** A municipal state-aid street system shall be constructed, improved and maintained as public highways by municipalities having a population of 5,000 or more in the manner provided by law.

Sec. 5. **Highway user tax distribution fund.** There is hereby created a highway user tax distribution fund to be used solely for highway purposes as specified in this article. The fund consists of the proceeds of any taxes authorized by sections 9 and 10 of this article. The net proceeds of the taxes shall be apportioned: 62 percent to the trunk highway fund; 29 percent to the county state-aid highway fund; nine percent to the municipal state-aid street fund. Five percent of the net proceeds of the highway user tax distribution fund may be set aside and apportioned by law to one or more of the three foregoing funds. The balance of the highway user tax distribution fund shall be transferred to the trunk highway fund, the county state-aid highway fund, and the municipal state-aid street fund in accordance with the percentages set forth in this section. No change in the apportionment of the five percent may be made within six years of the last previous change.

Sec. 6. **Trunk highway fund.** There is hereby created a trunk highway fund which shall be used solely for the purposes specified in section 2 of this article and the payment of principal and interest of any bonds issued under the authority of section 11 of this article and any bonds issued for trunk highway purposes prior to July 1, 1957. All payments of principal and interest on bonds issued shall be a first charge on money coming into this fund during the year in which the principal or interest is payable.

Sec. 7. **County state-aid highway fund.** There is hereby created a county state-aid highway fund. The county state-aid highway fund shall be apportioned among the counties as provided by law. The funds apportioned shall be used by the counties as provided by law for aid in the construction, improvement

and maintenance of county state-aid highways. The legislature may authorize the counties by law to use a part of the funds apportioned to them to aid in the construction, improvement and maintenance of other county highways, township roads, municipal streets and any other public highways, including but not limited to trunk highways and municipal state-aid streets within the respective counties.

Sec. 8. **Municipal state-aid street fund.** There is hereby created a municipal state-aid street fund to be apportioned as provided by law among municipalities having a population of 5,000 or more. The fund shall be used by municipalities as provided by law for the construction, improvement and maintenance of municipal state- aid streets. The legislature may authorize municipalities to use a part of the fund in the construction, improvement and maintenance of other municipal streets, trunk highways, and county state-aid highways within the counties in which the municipality is located.

Sec. 9. **Taxation of motor vehicles.** The legislature by law may tax motor vehicles using the public streets and highways on a more onerous basis than other personal property. Any such tax on motor vehicles shall be in lieu of all other taxes thereon, except wheelage taxes imposed by political subdivisions solely for highway purposes. The legislature may impose this tax on motor vehicles of companies paying taxes under the gross earnings system of taxation notwithstanding that earnings from the vehicles may be included in the earnings on which gross earnings taxes are computed. The proceeds of the tax shall be paid into the highway user tax distribution fund. The law may exempt from taxation any motor vehicle owned by a nonresident of the state properly licensed in another state and transiently or temporarily using the streets and highways of the state.

Sec. 10. **Taxation of motor fuel.** The legislature may levy an excise tax on any means or substance used for propelling vehicles on the public highways of this state or on the business of selling it. The proceeds of the tax shall be paid into the highway user tax distribution fund.

Sec. 11. **Highway bonds.** The legislature may provide by law for the sale of bonds to carry out the provisions of section 2. The proceeds shall be paid into the trunk highway fund. Any bonds shall mature serially over a term not exceeding 20 years and shall not be sold for less than par and accrued interest. If the trunk highway fund is not adequate to pay principal and interest of these bonds when due, the legislature may levy on all taxable property of the state in an amount sufficient to meet the deficiency or it may appropriate to the fund money in the state treasury not otherwise appropriated.

AMENDMENTS TO THE MINNESOTA CONSTITUTION PROPOSED TO THE VOTERS SINCE 1858

Constitution provides: Amendments to the constitution may be proposed by a majority vote of both the state house and senate. A majority vote of the total number of persons voting in the next state general election is required to ratify proposed amendments (Article IX).

Year	Purpose of Amendment	Adopted or Rejected	Yes	No	Vote Election
1858	To authorize $5 million railroad loan.	A	25,023	6,733	Special Election
1858	To establish state government May 1, 1858.	A	25,023	6,733	Special Election
1860	To limit legislative sessions to 60 days.	A	19,785	442	34,737p
1860	To require popular approval of tax to pay railroad bonds: to repeal the $5 million amendment.	A	18,648	743	34,737p
1865	To authorize Negroes to vote.	R	12,135	14,651	31,160g
1867	To authorize Negroes to vote.	R	27,479	28,794	63,376g
1867	To subject shares in state and national banks to state taxation.	R	8,742	34,351	64,376g
1868	To authorize Negroes to vote.	A	39,493	30,121	71,818p
1868	To abolish requirement of grand jury.	R	4,763	30,544	71,818p
1868	To authorize sale of 500,000 acres of internal improvement lands and investment of proceeds in state or national securities.	R	19,398	28,729	71,818p
1869	To abolish Manomin county.	A	3,392	1,671	54,525g
1869	To authorize special assessments for local improvements.	A	26,636	2,560	54,525g
1870	To exempt holders of railroad stock from	R	7,446	11,210	Legislative

Year	Purpose of Amendment	Adopted or Rejected	Yes	No	Vote Election
	double liability.				Election
1871	To require popular approval of changes in railroad gross earnings tax law.	A	41,814	9,216	78,172g
1871	To authorize state loan for asylum buildings.	R	6,724	40,797	78,172g
1872	To authorize state loan for asylum buildings.	A	29,158	26,881	90,919p
1872	To exempt stockholders in manufacturing or mechanical businesses from double liability.	A	23,091	21,794	90,919p
1872	To restrict issuance of county, town, and municipal bonds to aid railroads.	A	27,916	7,796	90,919p
1872	To provide for sale of internal improvement lands.	A	55,438	4,331	90,919p
1873	To provide for biennial sessions of the legislature.	R	14,007	31,729	77,057g
1873	To extend terms of representatives and senators to two and four years, respectively.	R	11,675	24,331	77,057g
1873	To provide for state canvassing board.	R	12,116	25,694	77,057g
1873	To provide more effectively for the safekeeping of public funds.	A	27,143	5,438	7,057g
1875	To provide for an indefinite number of judges in each judicial district.	A	22,560	18,534	84,017g
1875	To authorize the legislature to grant women suffrage in school affairs	A	24,340	19,468	4,017g
1875	To prescribe manner in which school funds could be invested.	A	28,755	10,517	84,017g
1875	To establish single liability for stockholders in ordinary business corporations.	R	16,349	25,858	84,017g
1876	To authorize governor to veto items of appropriation bills.	A	47,302	4,426	123,931p
1876	To establish single liability for stockholders in all corporations except banks.	R	21,721	22,830	123,931p
1876	To authorize district judges to sit on supreme bench when supreme court justices disqualified.	A	41,069	6,063	123,931p
1877	To establish biennial sessions of legislature.	A	37,995	20,833	98,614g
1877	To extend terms of representatives and senators to two and four years, respectively.	A	33,072	25,099	98,614g
1877	To provide for state canvassing board.	A	36,072	21,814	98,614g
1877	To authorize women to vote in local option elections.	R	26,468	32,963	98,614g
1877	To establish single liability for stockholders in all corporations except banks.	R	24,415	26,020	98,614g
1877	To authorize sale of internal improvement lands and use of proceeds to pay railroad bonds.	R	17,324	59,176	98,614g
1877	To prohibit use of state school funds to support sectarian schools.	A	36,780	16,667	98,614g
1879	To restrict issuance of county, town, and municipal bonds to aid railroads.	A	54,810	1,700	99,048g
1881	To authorize levy of water-mains assessments on a frontage basis.	A	35,019	18,320	102,193g
1881	To remove time limitations from sessions of legislature.	R	*	*	102,193g
1881	To regulate compensation of legislators.	R	*	*	102,193g
1881	To prohibit special legislation on certain subjects.	A	56,491	8,369	102,193g
1881	To provide for sale of swamp lands and appropriation of proceeds of swamp land funds.	A	51,903	8,440	102,193g
1883	To make auditor's term four years, to conform to system of biennial elections.	A	74,375	24,359	130,713g
1883	To establish the official year and to provide for a system of biennial elections.	A	75,782	24,082	130,713g
1883	To make term of clerk of supreme court four instead of three years.	A	73,565	24,016	130,713g
1883	To make terms of justices of supreme court six instead of seven years.	A	73,565	24,016	130,713g
1883	To make terms of district judges six instead of seven years.	A	73,565	24,016	130,713g

Year	Purpose of Amendment	Adopted or Rejected	Yes	No	Vote Election
1886	To provide for loans of state school funds to counties and school districts.	A	131,533	17,914	220,558g
1888	To prohibit the monopolization of the markets of food products.	A	194,932	13,064	261,632g
1888	To guarantee the payment of liens of workmen and material-men out of exempted property.	A	153,908	48,649	261,632g
1888	To extend biennial sessions of legislature to ninety days each.	A	150,003	52,946	261,632g
1890	To provide for verdicts by five sixth of jury in civil cases.	A	66,929	49,583	240,892g
1892	To extend and strengthen the prohibition against special legislation.	A	77,614	19,583	255,921g
1892	To authorize various gross earnings taxes and a tonnage tax on iron ore.	R	53,372	82,910	255,921g
1894	To authorize inheritance taxes.	A	108,332	41,242	296,249g
1896	To take pardoning power from governor and to confer it on a pardon board.	A	130,354	45,097	337,229g
1896	To prohibit aliens from voting.	A	97,980	52,454	337,229g
1896	To authorize home rule for cities.	A	107,086	58,312	337,229g
1896	To require compensation for property destroyed or damaged for public use.	A	101,188	56,839	337,229g
1896	To permit cities, towns and villages, as well as counties and school districts, to borrow school and university funds.	A	127,151	36,134	337,229g
1896	To provide flexible system for taxing large corporations.	A	163,694	42,922	337,229g
1898	To permit women to vote for and serve on library boards.	A	71,704	43,660	252,562g
1898	To make it more difficult to amend constitution.	A	69,760	32,881	252,562g
1898	To amend the municipal home rule section.	A	68,754	32,068	252,562g
1898	To provide state road and bridge fund.	A	70,043	38,017	252,562g
1900	To increase debt limit of municipalities borrowing permanent school funds.	R	108,681	30,160	314,181g
1902	To increase state road and bridge tax, and to eliminate restrictions on expenditure of fund.	R	114,969	23,948	276,071t
1902	To increase debt limit of municipalities borrowing permanent school funds.	R	116,766	20,777	276,071t
1902	To simplify the taxing provisions of the constitution.	R	124,584	21,251	276,071t
1904	To increase debt limit of municipalities borrowing school and university funds.	A	190,718	39,334	322,692t
1904	To abolish the requirement of a grand jury.	A	164,055	52,152	322,692t
1906	To simplify the taxing provisions by a "wide open" section.	A	156,051	46,982	284,366t
1906	To increase state road and bridge tax, and to reduce restrictions on expenditure of funds.	A	141,870	49,232	284,366t
1906	To permit farmers to sell their produce without licenses.	A	190,897	34,094	284,366t
1908	To limit the exemption of church property from taxation to that "used for religious purposes."	R	134,141	65,776	355,263t
1908	To permit unlimited state taxation for road and bridge purposes.	R	154,226	56,557	355,263t
1908	To authorize state hail insurance.	R	137,710	61,084	355,263t
1908	To authorize legislature to establish educational qualifications for county superintendents of schools.	R	169,785	42,114	355,263t
1910	To permit state to assume half the cost of any road or bridge project.	A	159,746	44,387	310,165t
1910	To repeal the requirement as to publication of treasurer's report annually in a St. Paul newspaper and also in the biennial session laws.	R	123,787	51,650	310,165t
1910	To authorize state hail insurance.	R	108,926	63,205	310,165t
1910	To authorize reapportionment of legislative	R	95,181	61,520	310,165t

Year	Purpose of Amendment	Adopted or Rejected	Yes	No	Vote Election
	representation at any time.				
1910	To authorize and require an annual state tax for reforestation work.	R	100,168	63,962	310,165t
1910	To authorize tax exemptions to encourage reforestation.	R	87,943	73,697	310,165t
1912	To authorize a one mill state tax for roads and bridges and to permit state to assume entire cost of any project.	A	195,724	51,135	349,678t
1912	To authorize state hail insurance.	R	145,173	60,439	349,678t
1912	To authorize investment of school and university funds in first mortgages on improved farms.	R	168,440	39,483	349,678t
1912	To amend the municipal home rule clause to authorize commission government and for other purposes.	R	157,086	41,971	349,678t
1912	To authorize legislature to establish educational qualifications for county superintendents of schools.	R	167,983	36,584	349,678t
1912	To limit size of state senate and number of senators from any county.	R	122,457	77,187	349,678t
1914	To establish initiative and referendum.	R	168,004	41,577	356,906t
1914	To increase number of justices of supreme court, and to authorize the court to appoint its clerk.	R	127,352	68,886	356,906t
1914	To authorize a revolving fund for improving state school and swamp lands.	R	162,951	47,906	356,906t
1914	To repeal the requirement as to publication of treasurer's report annually in a St. Paul newspaper and also in the biennial session laws.	R	131,213	58,827	356,906t
1914	To authorize investment of school and university funds in first mortgages on improved farms.	R	159,531	38,145	356,906t
1914	To extend terms of probate judges to four years.	R	128,601	64,214	356,906t
1914	To limit size of state senate and number of senators from any county.	R	98,144	84,436	356,906t
1914	To authorize state bounties for reforestation.	R	108,352	63,782	356,906t
1914	To authorize certain public lands to be set aside as state forests.	A	178,954	44,033	356,906t
1914	To authorize the recall by the voters of "every public official in Minnesota, elective or appointive."	R	139,801	44,961	356,906t
1914	To authorize special dog taxes and use of proceeds to compensate owners of animals injured by dogs.	R	136,671	59,786	356,906t
1916	To authorized a revolving fund for improving state school and swamp lands.	A	240,975	58,100	416,215t
1916	To authorize investment of school and university funds in first mortgages on improved farms.	A	211,529	56,147	416,215t
1916	To authorize the state to mine ore under public waters.	R	183,597	64,255	416,215t
1916	To increase number of justices of supreme court, and to authorize the court to appoint its own clerk.	R	130,363	108,002	416,215t
1916	To authorize the governor to cut down items in appropriation bills.	R	136,700	83,324	416,215t
1916	To authorize condemnation of private lands for construction of private drainage ditches.	R	132,741	97,432	416,215t
1916	To establish initiative and referendum.	R	187,711	51,544	416,215t
1916	To extend terms of probate judges to four years.	R	186,847	72,361	416,215t
1918	To prohibit the manufacture and the sale of liquor.	R	189,614	173,665	380,604t
1920	To provide a state trunk highway system.	A	526,936	199,603	797,945t
1920	To extend terms of probate judges to four years.	A	446,959	171,414	797,945t
1920	To authorize state income tax and to change provisions on tax exempt property.	R	331,105	217,558	797,945t
1922	To establish a state rural credit system to aid agricultural development.	A	534,310	73,917	714,630t
1922	To tax mining of iron and other ores.	A	474,697	91,011	714,630t
1924	To place revenue generated by excise taxes on	A	520,769	197,455	869,151t

Year	Purpose of Amendment	Adopted or Rejected	Yes	No	Vote Election
	motor fuels in trunk highway fund.				
1924	To change requirements for publication of proposed amendments to city and village charters.	R	246,414	200,391	869,151t
1924	To establish state owned and operated public terminal grain elevators.	R	253,732	257,492	869,151t
1924	To authorize enactment of laws promoting forestation and reforestation of public and private lands, including irrepealable provisions for forest land tax and a yield tax on timber products.	R	428,407	143,977	869,151t
1924	To authorize state expenditure to prevent forest fires, including compulsory taxation, clearing and improvement of public and private wild lands.	A	460,965	143,518	869,151t
1926	To fix the number of justices on the state supreme court.	R	331,964	148,784	722,781t
1926	To authorize enactment of laws promoting forestation and reforestation of public and private lands.	A	383,003	127,592	722,781t
1926	To authorize the legislature to limit the liability of stockholders in corporations.	R	323,322	140,422	722,781t
1928	To place revenue generated by motor fuel tax 2/3 in trunk highway fund and 1/3 in bridge fund.	A	542,796	346,109	1,070,274t
1928	To authorize the legislature to limit the liability of stockholders in corporations.	R	506,065	223,725	1,070,274t
1930	To provide two elective associate supreme court justices to replace appointed court commissioners.	A	428,013	130,833	828,401t
1930	To authorize the legislature to exchange state public lands for federal lands.	R	378,716	174,231	828,401t
1930	To authorize the legislature to limit the liability of stockholders in corporations.	A	486,818	135,345	828,401t
1932	To authorize taxation of income, franchises and privileges of railroad companies; to authorize legislation to make taxation of national banking associations conform to federal law.	R	420,052	409,924	1,054,203t
1932	To authorize taxation of motor vehicles of companies paying taxes under the gross earnings taxation system.	A	537,292	227,634	1,054,203t
1932	To authorize the legislature to exchange state public lands for federal lands.	R	433,913	258,257	1,054,203t
1932	To authorize the taxation of lands acquired through rural credit system.	R	468,101	261,856	1,054,203t
1934	To authorize legislature to add new routes to trunk highway system.	R	509,074	279,877	1,064,332t
1934	To authorize taxation of lands acquired through rural credit system.	R	496,017	215,623	1,064,332t
1934	To exempt all household goods and farm machinery and equipment from taxation.	A	630,125	181,126	1,064,332t
1934	To authorize the legislature to exchange state public lands for federal lands.	R	468,617	216,760	1,064,332t
1934	To define "academies, colleges, universities and seminaries of learning" to mean, for tax purposes, property actually used in instruction and housing of students.	R	472,374	247,166	1,064,332t
1936	To authorize the legislature to exchange state public lands for federal lands.	R	448,917	397,106	1,164,268t
1936	To exempt personal property from state tax.	R	355,588	543,847	1,164,268t
1938	To authorize the legislature to exchange state public lands for federal lands.	A	609,046	259,007	1,144,926t
1938	To change requirements for publication of proposed amendments to city and village charters.	R	488,370	260,152	1,144,926t
1940	To change requirements for publication of proposed amendments to city and village charters.	R	635,815	287,286	1,301,573t
1942	To change requirements for investment or loan of	A	415,012	190,563	818,182t

Year	Purpose of Amendment	Adopted or Rejected	Yes	No	Vote Election
	permanent school and permanent university funds.				
1942	To simplify and reduce the expense of publishing amendments to city and village charters.	A	459,868	144,842	818,182t
1944	To authorize state construction and operation of airports; to authorize taxes on aircraft fuel and aircraft sales.	A	737,091	264,149	1,195,397t
1948	To provide for 50-50 apportionment of excise tax on petroleum products.	R	534,538	539,224	1,257,804t
1948	To authorize submission of two or more amendments without requiring voters to vote separately on each.	R	319,667	621,523	1,257,804t
1948	To authorize 2/3 of the legislature to call for a constitutional convention without submitting the question to the voters.	R	294,842	641,013	1,257,804t
1948	To authorize the state to pay a veterans' bonus.	A	664,703	420,518	1,257,804t
1950	To authorize diversion of 1% of the proceeds of the occupation mining tax to the veterans' compensation fund.	A	594,092	290,870	1,067,967t
1950	To authorize forestry management funds by diverting certain proceeds (25%) from the public land trust fund.	R	367,013	465,239	1,067,967t
1950	To provide for a 50%-44%-6% apportionment of the excise tax on petroleum products.	R	420,530	456,346	1,067,967t
1952	To authorize a change in the investment and loan requirements governing permanent school and university funds.	R	604,384	500,490	1,460,326t
1952	To provide for a 60% popular majority of voters voting on the question before a new state constitution can be considered legally ratified by the electorate.	R	656,618	424,492	1,460,326t
1952	To clarify meaning of who shall be entitled to vote.	R	716,670	371,508	1,460,326t
1952	To permit legislature to extend probate jurisdiction by a 2/3 vote.	R	646,608	443,005	1,460,326
1952	To provide for a 65%-10%-25% apportionment of excise tax on motor vehicles.	R	580,316	704,336	1,460,326t
1954	To permit legislature to extend probate jurisdiction by a 2/3 vote.	A	610,138	303,838	1,168,101t
1954	To authorize the legislature to limit the liability of stockholders of state banks.	A	624,611	290,039	1,168,101t
1954	To provide for a 60 percent popular vote before a new state constitution can be ratified and to remove constitutional bar precluding members of the legislature from serving in a constitutional convention.	A	638,818	266,434	1,168,101t
1954	To permit gubernatorial appointments in case of vacancy in certain offices to run until end of term or January 1 to eliminate need for election to short terms.	A	636,237	282,212	1,168,101t
1956	To permit the legislature to reorganize the judicial power of the state.	A	939,957	307,178	1,443,856t
1956	To authorize the consolidation of present trunk highway articles and sections, to increase state aid and supervision of public highways; to permit tax of motor vehicles and fuel; to apportion funds for highway purposes 62%-29%-9% to state and local highways.	A	1,060,063	230,707	1,443,856t
1956	To authorize the legislature to divert 50% of the occupation mining tax proceeds earmarked for education from permanent trust funds to current educational needs.	A	1,084,627	209,311	1,443,856t
1958	To authorize the legislature to revise and consolidate provisions relating to local government, home rule and special laws.	A	712,552	309,848	1,178,173t
1958	To provide for four-year terms for state	A	641,887	382,505	1,178,173t

Year	Purpose of Amendment	Adopted or Rejected	Yes	No	Vote Election
	constitutional officers to take effect for terms beginning in 1963.				
1958	To permit members of the legislature to hold certain elective and nonelective state offices.	R	576,300	430,112	1,178,731t
1960	To extend the legislative session; to restrict the time during which bills can be introduced; to set qualifications for legislators running for other elective offices.	R	763,434	501,429	1,577,509t
1960	To allow an extra legislative session for reapportionment if reapportionment is not completed during the regular session.	R	600,797	661,009	1,577,509t
1960	To provide for succession to the office of governor: to provide for continuity of government in emergencies caused by enemy attack.	A	974,486	305,245	1,577,509t
1960	To prescribe the place where a person moving to a new precinct within 30 days before an election may vote; eliminating obsolete provisions on the voting rights of persons of Indian blood.	A	993,186	302,217	1,577,509t
1962	To consolidate the swamp land fund and the permanent school fund; to set distribution requirements and investment restrictions.	A	828,880	288,490	1,267,502t
1962	To allow state to contract long and short term debts for public improvements upon approval of 3/5 of both houses of the legislature.	A	728,255	385,723	1,267,502t
1962	To remove restrictions on length of legislative sessions.	A	706,761	393,538	1,267,502t
1964	To prevent amendment or repeal of taconite tax policies for 25 years; to authorize legislature to impose limitations for not more than 25 years on taxation of copper and nickel mining.	A	1,272,590	204,133	1,586,173t
1964	To remove obsolete language from constitution.	A	1,089,798	254,216	1,586,173t
1966	To allow legislators to seek election to other offices and to provide resignation procedure for legislators.	R	575,967	471,427	1,312,208t
1968	To allow legislators to assume another elective or appointive office upon resignation from the legislature.	A	1,012,235	359,088	1,601,515t
1968	To allow legislature to present bills to governor within three days after legislature adjourns; allowing governor 14 days to sign or veto such bills.	A	1,044,418	316,916	1,601,515t
1970	To authorize the legislature to define or limit categories of tax exempt property.	A	969,774	287,858	1,388,525t
1970	To reduce voting age requirement from 21 to 19 years; to provide an age requirement of 21 years to hold public office.	A	700,449	585,890	1,388,525
1972	To allow flexible legislative sessions	A	968,088	603,385	1,773,838t
1972	To reorganize the state judicial system; to provide for appointment of clerks of district court; to authorize discipline and removal of judges.	A	1,012,916	531,831	1,773,838t
1972	To provide for the joint election of the governor and lieutenant governor; to remove the lieutenant Governor as the presiding officer of the senate.	A	1,064,580	503,342	1,773,838t
1972	To authorize bonus payment for Vietnam veterans.	A	1,131,921	477,473	1,773,838t
1974	To revise organization and language of constitution.	A	815,064	311,781	1,296,209t
1974	To ease vote requirement for amending constituion.	R	638,775	474,519	1,296,209t
1974	To allow legislature to determine railroad taxes.	A	741,353	372,158	1,296,209t
1976	To permit proceeds from increases in motor fuel taxes to be placed in the general fund; to remove restrictions on interest rate for and amount of highway bonds.	R	552,543	1,134,847	1,978,590t
1980	To establish a bipartisan reapportionment commission.	R	1,036,581	754,935	2,079,411t
1980	To require campaign spending limits for executive	A	1,457,454	398,551	2,079,411t

Year	Purpose of Amendment	Adopted or Rejected	Yes	No	Vote Election
	and legislative offices and public disclosure of campaign spending for all state candidates.				
1980	To remove restrictions on the interest rate for and the amount of highway bonds.	R	964,212	823,192	2,079,411t
1980	To establish initiative and referendum.	R	970,407	850,251	2,079,411t
1980	To remove requirement of senate approval for notaries public.	R	944,883	850,251	2,079,411t
1982	To allow the creation of a court of appeals.	A	1,304,127	385,738	1,834,737t
1982	To remove restrictions on the interest rate for and the amount of trunk highway bonds.	A	1,103,221	563,865	1,834,737t
1982	To permit the legislature to authorize on-track pari-mutuel betting on horse racing.	A	1,108,255	624,721	1,834,737t
1982	To provide state bonding authority for the improvement and rehabilitation of railroad facilities.	A	1,201,321	492,736	1,834,737t
1984	To allow the exchange of state-owned lands for other lands owned by state or local governments.	A	1,176,809	611,200	2,114,842
1984	To remove restrictions on the investment of the permanent school fund and to allow the limits on the investment of the fund and the apportionment of the returns on the investment to school districts to be set by law.	A	1,139,390	631,378	2,114,842t
1988	To establish a Minnesota Environmental and Natural Resources Trust Fund for environmental natural resources, and wildlife purposes.	A	1,645,090	375,752	2,125,119t
1988	To allow the use of juries of less than 12 members in civil and non-felony cases.	A	1,205,730	806,766	2,125,119t
1988	To permit the legislature to authorize a lottery operated by the state.	A	1,214,032	843,307	2,125,119t
1990	To dedicate 40 percent of the state lottery proceeds to the environment and natural resources trust fund until the year 2001.	A	1,388,105	329,806	1,843,104t
1994	To permit off-track wagering on horse racing in a manner prescribed by law.	R	841,277	847,802	1,794,618t
1996	To authorize a bonus for Persian Gulf War veterans.	A	1,334,409	740,039	2,211,161
1996	To provide for recall of elected state officials.	A	1,833,523	248,778	2,211,161

Abbreviations: * - *figure not available; p - number of votes cast for president; g -number of votes cast for governor; t - total number of persons voting at election. Sources: Anderson, William, A History of the Constitution of Minnesota, Minneapolis, University of Minnesota, 1921; Mitau, G. Theodore "Constitutional Change by Amendment: Recommendations of the Minnesota Constitutional Commission in Ten Years' Perspective", Minnesota Law Review, Volume 44, 1959-60, pp. 461-83, Minnesota Legislative Manuals, and the archives of the Minnesota Historical Society; and state canvassing board reports.*

CONGRESSIONAL ACT OF ADMISSION

Acceptance by Congress is the final act in the process of being admitted as a state. A bill for the admission of Minnesota into the Union was submitted to Congress in December of 1857.

The bill for admission encountered several obstacles. The Minnesota bill was coupled with the bill for the admission of Kansas. It was customary to admit states in pairs to preserve the balance of power in Congress: a state which permitted slavery would be linked with a state which prohibited slavery. Minnesota was to be a free state, Kansas a slave state. The proposal to admit Kansas was made under its fraudulent Lecompton constitution. The fraud in the adoption of the Kansas constitution was so glaring that admission under it was abandoned, delaying the Minnesota bill for several months. Minnesota's bill also met with general opposition from congressmen from southern slave states.

On May 11, 1858, the bill for the admission of Minnesota was passed by Congress and approved by President James Buchanan. However, word of its passage did not reach St. Paul until almost two weeks later. Minnesota had no telegraph lines or railroads, so a telegram was sent to Prairie du Chien,

Wisconsin, and carried up the Mississippi River to St. Paul by steamboat. On May 24, 1858, the state officers took their oaths of office and Minnesota's state government began to function.

This ended the long trek toward statehood, which had seen the area of the state of Minnesota under four nations: France, Spain, Great Britain and the United States, and under nine territories: Northwest, Indiana, Illinois, Michigan, Wisconsin, Louisiana, Missouri, Iowa and Minnesota.

ACT OF ADMISSION INTO THE UNION
AN ACT FOR THE ADMISSION OF MINNESOTA INTO THE UNION.
[Passed May 11, 1858.]

Whereas, An act of Congress was passed February twenty-sixth, eighteen hundred and fifty-seven, entitled "An act to authorize the people of the Territory of Minnesota to form a constitution and state government preparatory to their admission into the Union on an equal footing with the original states"; and, whereas, the people of said Territory did, on the twenty-ninth day of August, eighteen hundred and fifty-seven, by delegates elected for that purpose, form for themselves a constitution and state government, which is republican in form, and was ratified and adopted by the people at an election held on the thirteenth day of October, eighteen hundred and fifty-seven, for that purpose; therefore,

Be it enacted by the Senate and House of Representatives of the United States of America, in Congress assembled, That the State of Minnesota shall be one, and is hereby declared to be one, of the United States of America, and admitted into the Union on an equal footing with the original states in all respects whatever.

Sec. 2. *And be it further enacted,* That said State shall be entitled to two representatives in Congress, until the next apportionment of representatives among the several states.

Sec. 3. *And be it further enacted,* That from and after the admission of the State of Minnesota, as hereinbefore provided, all the laws of the United States which are not locally inapplicable shall have the same force and effect within that State as in other States of the Union; and the said State is hereby constituted a judicial district of the United States, within which a district court, with like powers and jurisdiction as the district court of the United States for the district of Iowa, shall be established; the judge, attorney and marshal of the United States of the said district of Minnesota shall reside within the same, and shall be entitled to the same compensation as the judge, attorney and marshal of the district of Iowa; and in all cases of appeal or writ of error heretofore prosecuted and now pending in the supreme court of the United States, upon any record from the supreme court of Minnesota Territory, the mandate of execution or order of further proceedings shall be directed by the supreme court of the United States to the district court of the United States for the district of Minnesota, or to the supreme court of the State of Minnesota, as the nature of such appeal or writ of error may require; and each of those courts shall be the successor of the supreme court of Minnesota Territory, as to all such cases, with full power to hear and determine the same, and to award mesne or final process therein.

CONSTITUTION OF THE UNITED STATES

Preamble. We, the people of the United States, in order to form a more perfect union, establish justice, insure domestic tranquillity, provide for the common defense, promote the general welfare, and secure the blessings of liberty to ourselves and our posterity, do ordain and establish this Constitution for the United States of America.

ARTICLE I

Section 1. All legislative powers herein granted shall be vested in a congress of the United States, which shall consist of a senate and a house of representatives.

Sec. 2. The house of representatives shall be composed of members chosen every second year by the people of the several states, and the electors in each state shall have the qualifications requisite for electors of the most numerous branch of the state legislature.

No person shall be a representative who shall not have attained to the age of twenty-five years and been seven years a citizen of the United States, and who shall not, when elected, be an inhabitant of that state in which he shall be chosen.

Representatives and direct taxes shall be apportioned among the several states which may be included within this Union according to their respective numbers, which shall be determined by adding to the

whole number of free persons, including those bound to service for a term of years, and excluding Indians not taxed, three-fifths of all other persons. The actual enumeration shall be made within three years after the first meeting of the Congress of the United States, and within every subsequent term of ten years, in such manner as they shall by law direct. The number of representatives shall not exceed one for every 30,000, but each state shall have at least one representative; and until such enumeration shall be made, the State of New Hampshire shall be entitled to choose 3; Massachusetts, 8; Rhode Island and Providence Plantations, 1; Connecticut, 5; New York, 6; New Jersey, 4; Pennsylvania, 8; Delaware, 1; Maryland, 6; Virginia, 10; North Carolina, 5; South Carolina, 5; Georgia, 3.

When vacancies happen in the representation from any state the executive authority thereof shall issue writs of election to fill such vacancies.

The house of representatives shall choose their speaker and other officers, and shall have the sole power of impeachment.

Sec. 3. The Senate of the United States shall be composed of two senators from each state, elected by the people thereof, for six years; and each senator shall have one vote. The electors in each state shall have the qualifications requisite for electors of the most numerous branch of the state legislatures.

Immediately after they shall be assembled in consequence of the first election, they shall be divided, as equally as may be, into three classes. The seats of the senators of the first class shall be vacated at the expiration of the second year; of the second class at the expiration of the fourth year; and of the third class at the expiration of the sixth year, so that one-third may be chosen every second year. When vacancies happen in the representation of any state in the Senate, the executive authority of such state shall issue writs of election to fill such vacancies: Provided, that the legislature of any state may empower the executive thereof to make temporary appointments until the people fill the vacancies by election as the legislature may direct.

No person shall be a senator who shall not have attained to the age of thirty years, and been nine years a citizen of the United States, and who shall not, when elected, be an inhabitant of that state for which he shall be chosen.

The vice president of the United States shall be president of the senate, but shall have no vote unless they be equally divided.

The senate shall choose their own officers, and also a president pro tempore, in the absence of the vice president, or when he shall exercise the office of president of the United States.

The senate shall have the sole power to try all impeachments. When sitting for that purpose they shall be on oath or affirmation. When the president of the United States is tried, the chief justice shall preside; and no person shall be convicted without the concurrence of two-thirds of the members present.

Judgment in cases of impeachment shall not extend further than to removal from office, and disqualification to hold and enjoy any office of honor, trust or profit under the United States; but the party convicted shall nevertheless be liable and subject to indictment, trial, judgment, and punishment according to law.

Sec. 4. The times, places and manner of holding elections for senators and representatives shall be prescribed in each state by the legislature thereof; but the Congress may at any time by law make or alter such regulations, except as to the places of choosing senators.

The Congress shall assemble at least once in every year, and such meetings shall be on the first Monday in December, unless they shall, by law, appoint a different day.

Sec. 5. Each house shall be the judge of the election returns and qualifications of its own members, and a majority of each shall constitute a quorum to do business; but a smaller number may adjourn from day to day, and may be authorized to compel the attendance of absent members, in such manner and under such penalties as each house may provide.

Each house may determine the rules of its proceedings, punish its members for disorderly behavior, and, with the concurrence of two-thirds, expel a member.

Each house shall keep a journal of its proceedings, and from time to time publish the same; excepting

such parts as may in their judgment require secrecy; and the yeas and nays of the members of either house on any question shall, at the desire of one-fifth of those present, be entered on the journal.

Neither house, during the session of congress, shall, without the consent of the other, adjourn for more than three days, nor to any other place than that in which the two houses shall be sitting.

Sec. 6. The senators and representatives shall receive a compensation for their services, to be ascertained by law and paid out of the treasury of the United States. They shall, in all cases except treason, felony, and breach of the peace, be privileged from arrest during their attendance at the session of their respective houses, and in going to and returning from the same; and for any speech or debate in either house they shall not be questioned in any other place.

No senator or representative shall, during the time for which he was elected, be appointed to any civil office under the authority of the United States which shall have been created or the emoluments whereof shall have been increased during such time; and no person holding any office under the United States shall be a member of either house during his continuance in office.

Sec. 7. All bills for raising revenue shall originate in the house of representatives, but the senate may propose or concur with amendments, as on other bills.

Every bill which shall have passed the house of representatives and the senate shall, before it becomes a law, be presented to the president of the United States; if he approve, he shall sign it; but if not, he shall return it, with his objections, to that house in which it shall have originated, who shall enter the objections at large on their journal, and proceed to reconsider it. If, after such reconsideration, two-thirds of that house shall agree to pass the bill, it shall be sent, together with the objections, to the other house, by which it shall likewise be reconsidered, and, if approved by two-thirds of that house, it shall become a law. But in all cases the votes of both houses shall be determined by yeas and nays, and the names of the persons voting for and against the bill shall be entered on the journal of each house respectively. If any bill shall not be returned by the president within ten days (Sundays excepted) after it shall have been presented to him, the same shall be a law in like manner as if he had signed it, unless the Congress by their adjournment prevent its return; in which case it shall not be a law.

Every order, resolution, or vote to which the concurrence of the senate and house of representatives may be necessary (except on a question of adjournment) shall be presented to the president of the United States, and, before the same shall take effect, shall be approved by him, or being disapproved by him, shall be repassed by two-thirds of the senate and house of representatives, according to the rules and limitations prescribed in the case of a bill.

Sec. 8. The Congress shall have power:

To lay and collect taxes, duties, imposts, and excises, to pay the debts and provide for the common defense and general welfare of the United States; but all duties, imposts and excises shall be uniform through the United States;

To borrow money on the credit of the United States;

To regulate commerce with foreign nations, and among the several states, and with the Indian tribes;

To establish a uniform rule of naturalization and uniform laws on the subject of bankruptcies throughout the United States;

To coin money, regulate the value thereof and of foreign coin, and fix the standard of weights and measures;

To provide for the punishment of counterfeiting the securities and current coin of the United States;

To establish post offices and post roads;

To promote the progress of science and useful arts, by securing for limited times, to authors and inventors, the exclusive right to their respective writings and discoveries;

To constitute tribunals inferior to the supreme court;

To define and punish piracies and felonies committed on the high seas, and offenses, against the laws of

nations;

To declare war, grant letters of marque and reprisal, and make rules concerning captures on land and water;

To raise and support armies; but no appropriation of money to that use shall be for a longer term than two years;

To provide and maintain a navy;

To make rules for the government and regulation of the land and naval forces;

To provide for calling forth the militia to execute the laws of the Union, suppress insurrections and repel invasions;

To provide for organizing, arming and disciplining the militia, and for governing such part of them as may be employed in the Service of the United States, reserving to the states, respectively, the appointment of the officers and the authority of training the militia according to the discipline prescribed by Congress;

To exercise exclusive legislation in all cases whatsoever over such district (not exceeding ten miles square) as may, by cession of particular states and the acceptance of Congress, become the seat of the government of the United States; and to exercise like authority over all places purchased by the consent of the legislature of the state in which the same shall be, for the erection of forts, magazines, arsenals, dock yards, and other needful buildings; and

To make all laws which shall be necessary and proper for carrying into execution the foregoing powers, and all other powers vested by this Constitution in the government of the United States, or in any department or officer thereof.

Sec. 9. The migration or importation of such persons as any of the states now existing shall think proper to admit shall not be prohibited by the Congress prior to the year one thousand eight hundred and eight; but a tax or duty may be imposed on such importation, not exceeding ten dollars for each person.

The privilege of the writ of habeas corpus shall not be suspended unless when, in case of rebellion or invasion, the public safety may require it.

No bill of attainder, or ex post facto law, shall be passed.

No capitation or other direct tax shall be laid, unless in proportion to the census or enumeration hereinbefore directed to be taken.

No tax or duty shall be laid on articles exported from any state.

No preference shall be given, by any regulation of commerce or revenue, to the ports of one state over those of another; nor shall vessels bound to or from one state be obliged to enter, clear or pay duties in another.

No money shall be drawn from the treasury but in consequence of appropriations made by law; and a regular statement and account of the receipts and expenditures of all public money shall be published from time to time.

No title of nobility shall be granted by the United States, and no person holding any office of profit and trust under them shall, without the consent of the Congress, accept of any present, emolument, office or title of any kind whatever, from any king, prince or foreign state.

Sec. 10. No state shall enter into any treaty, alliance or confederation; grant letters of marque and reprisal; coin money; emit bills of credit; make anything but gold and silver coin a tender in payment of debts; pass any bill of attainder, ex post facto law, or law impairing the obligation of contracts or grant any title of nobility.

No state shall, without the consent of Congress, lay any imposts or duties on imports or exports, except what may be absolutely necessary for executing its inspection laws; and the net produce of all duties and imposts laid by any state on imports or exports shall be for the use of the treasury of the United

States; and all such laws shall be subject to the revision and control of the Congress.

No state shall, without the consent of Congress, lay any duty of tonnage, keep troops or ships of war in time of peace, enter into any agreement or compact with another state or with a foreign power, or engage in war, unless actually invaded or in such imminent danger as will not admit of delay.

ARTICLE II

Section 1. The executive power shall be vested in a president of the United States of America. He shall hold his office during the term of four years, and, together with the vice president, chosen for the same term, be elected as follows:

Each state shall appoint, in such manner as the legislature thereof may direct, a number of electors equal to the whole number of senators and representatives to which the state may be entitled in the Congress; but no senator or representative, or person holding an office of trust or profit under the United States, shall be appointed an elector.

The electors shall meet in their respective states, and vote by ballot for two persons, of whom one at least shall not be an inhabitant of the same state with themselves. And they shall make a list of all the persons voted for, and the number of votes for each; which list they shall sign and certify, and transmit, sealed, to the seat of the government of the United States, directed to the president of the senate. The president of the senate shall, in the presence of the senate and house of representatives, open all the certificates; and the votes shall then be counted. The person having the greatest number of votes shall be appointed, if such a number be a majority of the whole number of electors appointed; and if there be more than one who have such majority, and have an equal number of votes, then the house of representatives shall immediately choose, by ballot, one of them for president; and if no person have a majority, then from the five highest on the list the said house shall, in like manner, choose the president. But in choosing the president the vote shall be taken by states, the representation from each state having one vote; a quorum for this purpose shall consist of a member or members from two-thirds of the states, and a majority of all the states shall be necessary to a choice. In every case after the choice of the president, the person having the greatest number of votes of the electors shall be the vice president. But if there should remain two or more who have equal votes, the senate shall choose from them, by ballot, the vice president.

The Congress may determine the time of choosing the electors, and the day on which they shall give their votes; which day shall be the same throughout the United States.

No person except a natural born citizen, or a citizen of the United States at the time of the adoption of this Constitution, shall be eligible to the office of president; neither shall any person be eligible to that office who shall not have attained to the age of thirty-five years and been fourteen years a resident within the United States.

In case of the removal of the president from office, or of his death, resignation, or inability to discharge the powers and duties of the said office, the same shall devolve on the vice president; and the Congress may by law provide for the case of removal, death, resignation, or inability, both of the president and vice president, declaring what officer shall then act as president, and such officer shall act accordingly until the disability be removed, or a president shall be elected.

The president shall, at stated times, receive for his services a compensation which shall neither be increased nor diminished during the period for which he shall have been elected; and he shall not receive within that period any other emolument from the United States, or any of them.

Before he enter on the execution of his office he shall take the following oath or affirmation:

"I do solemnly swear (or affirm) that I will faithfully execute the office of president of the United States, and will, to the best of my ability, preserve, protect and defend the Constitution of the United States."

Sec. 2. The president shall be commander-in-chief of the army and navy of the United States, and of the militia of the several states, when called into the actual service of the United States; he may require the opinion, in writing, of the principal officer in each of the executive departments, upon any subject relating to the duties of their respective offices; and he shall have power to grant reprieves and pardons for offenses against the United States, except in cases of impeachment.

He shall have power, by and with the advice and consent of the senate, to make treaties, provided two-thirds of the senators present concur, and he shall nominate, and by and with the advice and consent of the senate shall appoint ambassadors, other public ministers, and consuls, judges of the supreme court, and all other officers of the United States whose appointments are not herein otherwise provided for, and which shall be established by law. But the Congress may, by law, vest the appointment of such inferior officers as they think proper in the president alone, in the courts of law, or in the heads of departments.

The president shall have power to fill all vacancies that may happen during the recess of the senate, by granting commissions which shall expire at the end of their next session.

Sec. 3. He shall, from time to time, give to the Congress information of the state of the Union, and recommend to their consideration such measures as he shall judge necessary and expedient. He may, on extraordinary occasions, convene both houses, or either of them; and in case of disagreement between them with respect to the time of adjournment, he may adjourn them to such time as he shall think proper; he shall receive ambassadors and other public ministers. He shall take care that the laws be faithfully executed, and shall commission all the officers of the United States.

Sec. 4. The president, vice president, and all civil officers of the United States shall be removed from office on impeachment for and conviction of treason, bribery, or other high crimes and misdemeanors.

ARTICLE III

Section 1. The judicial power of the United States shall be vested in one supreme court, and in such inferior courts as the Congress may, from time to time, ordain and establish. The judges, both of the supreme and inferior courts, shall hold their offices during good behavior, and shall, at stated times, receive for their services a compensation which shall not be diminished during their continuance in office.

Sec. 2. The judicial power shall extend to all cases in law and equity, arising under this Constitution, the laws of the United States, and treaties made, or which shall be made under their authority; to all cases affecting ambassadors, other public ministers and consuls; to all cases of admiralty and maritime jurisdiction; to controversies to which the United States shall be a party; to controversies between two or more states, between a state and citizens of another state, between citizens of different states, between citizens of the same state claiming lands under grants of different states, and between a state or the citizens thereof add foreign states, citizens or subjects.

In all cases affecting ambassadors, other public ministers and consuls, and those in which a state shall be party, the supreme court shall have original jurisdiction. In all the other cases before mentioned the supreme court shall have appellate jurisdiction, both as to law and fact, with such exceptions and under such regulations as the Congress shall make.

The trial of all crimes, except in cases of impeachment, shall be by jury, and such trial shall be held in the state where the said crimes shall have been committed; but when not committed within any state, the trial shall be at such place or places as the Congress may by law have directed.

Sec. 3. Treason against the United States shall consist only in levying war against them, or in adhering to their enemies, giving them aid and comfort. No person shall be convicted of treason unless on the testimony of two witnesses to the same overt act, or on confession in open court.

The Congress shall have power to declare the punishment of treason, but no attainder of treason shall work corruption of blood, or forfeiture, except during the life of the person attained.

ARTICLE IV

Section 1. Full faith and credit shall be given in each state to the public acts, records and judicial proceedings of every other state. And the Congress may by general laws prescribe the manner in which such acts, records and proceedings shall be proved, and the effect thereof.

Sec. 2. The citizens of each state shall be entitled to all privileges and immunities of citizens in the several states.

A person charged in any state with treason, felony, or other crime, who shall flee from justice and be found in another state, shall on demand of the executive authority of the state from which he fled, be

delivered up, to be removed to the state having jurisdiction of the crime.

No person held to service or labor in one state under the laws thereof, escaping into another, shall, in consequence of any law or regulation therein, be discharged from such service or labor, but shall be delivered up on claim of the party to whom such service or labor may be due.

Sec. 3. New states may be admitted by the Congress into this Union; but no new state shall be formed or erected within the jurisdiction of any other state, nor any state be formed by the junction of two or more states or parts of states, without the consent of the legislatures of the states concerned, as well as of the Congress.

The Congress shall have power to dispose of and make all needful rules and regulations respecting the territory or other property belonging to the United States, and nothing in this Constitution shall be so construed as to prejudice any claims of the United States or of any particular state.

Sec. 4. The United States shall guarantee to every state in the Union a republican form of government; and shall protect each of them against invasion, and, on application of the legislature, or of the executive (when the legislature cannot be convened), against domestic violence.

ARTICLE V

The Congress, whenever two-thirds of both houses shall deem it necessary, shall propose amendments to this Constitution, or, on the application of the legislatures of two-thirds of the several states, shall call a convention for proposing amendments, which in either case shall be valid, to all intents and purposes, as part of this Constitution, when ratified by the legislatures of three-fourths of the several states, or by conventions in three-fourths thereof, as the one or the other mode of ratification may be proposed by the congress; provided, that no amendment which may be made prior to the year one thousand eight hundred and eight shall in any manner affect the first and fourth clauses in the ninth section of the first article; and that no state, without its consent, shall be deprived of its equal suffrage in the senate.

ARTICLE VI

All debts contracted and engagements entered into, before the adoption of this Constitution, shall be as valid against the United States under this Constitution, as under the confederation.

This Constitution, and the laws of the United States which shall be made in pursuance thereof, and all treaties made, or which shall be made, under the authority of the United States, shall be the supreme law of the land, and the judges in every state shall be bound thereby, anything in the Constitution or laws of any state to the contrary notwithstanding.

The senators and representatives before mentioned, and the members of the several state legislatures, and all executive and judicial officers, both of the United States and of the several states, shall be bound by oath or affirmation to support this Constitution, but no religious test shall ever be required as a qualification to any office or public trust under the United States.

ARTICLE VII

The ratification of the conventions of nine states shall be sufficient for the establishment of this Constitution between the states so ratifying the same.

AMENDMENTS

In addition to, and amendment of, the Constitution of the United States of America, proposed by Congress and ratified by the Legislatures of the several states, pursuant to the fifth article of the original Constitution.

AMENDMENT I

Congress shall make no law respecting an establishment of religion, or prohibiting the free exercise thereof; or abridging the freedom of speech, or of the press, or the right of the people peaceably to assemble, or to petition the government for a redress of grievances.

AMENDMENT II

A well regulated militia being necessary to the security of a free state, the right of the people to keep and bear arms shall not be infringed.

AMENDMENT III

No soldier shall, in time of peace, be quartered in any house without the consent of the owner, nor in time of war but in a manner to be prescribed by law.

AMENDMENT IV

The right of the people to be secure in their persons, houses, papers and effects, against unreasonable searches and seizures, shall not be violated, and no warrant shall issue but upon probable cause, supported by oath or affirmation, and particularly describing the place to be searched and the persons or things to be seized.

AMENDMENT V

No person shall be held to answer for a capital or otherwise infamous crime, unless on a presentment or indictment of a grand jury, except in cases arising in the land or naval forces, or in the militia, when in actual service, in time of war and public danger; nor shall any person be subject for the same offense to be twice put in jeopardy of life or limb; nor shall be compelled in any criminal case to be witness against himself; nor be deprived of life, liberty, or property without due process of law; nor shall private property be taken for public use without just compensation.

AMENDMENT VI

In all criminal prosecutions the accused shall enjoy the right to a speedy and public trial by an impartial jury of the state and district wherein the crime shall have been committed, which district shall have been previously ascertained by law, and to be informed of the nature and cause of the accusation; to be confronted with the witnesses against him; to have compulsory process for obtaining witnesses in his favor; and to have the assistance of counsel for his defense.

AMENDMENT VII

In suits at common law, where the value in controversy shall exceed twenty dollars, the right of trial by jury shall be preserved, and no fact tried by a jury shall be otherwise re-examined in any court in the United States than according to the rules of the common law.

AMENDMENT VIII

Excessive bail shall not be required, nor excessive fines imposed, nor cruel and unusual punishments inflicted.

AMENDMENT IX

The enumeration in the Constitution of certain rights shall not be construed to deny or disparage others retained by the people.

AMENDMENT X

The powers not delegated to the United States by the Constitution, nor prohibited by it to the states, are reserved to the states, respectively, or to the people.

AMENDMENT XI

The judicial power of the United States shall not be construed to extend to any suit in law or equity, commenced or prosecuted against one of the United States by citizens of another state, or by citizens or subjects of any foreign state.

AMENDMENT XII

The electors shall meet in their respective states, and vote by ballot for president and vice president, one

of whom at least shall not be an inhabitant of the same state with themselves; they shall name in their ballots the person voted for as president, and in distinct ballot the person voted for as vice president; and they shall make distinct lists of all persons voted for as president and of all persons voted for as vice president, and of the number of votes for each; which lists they shall sign and certify, and transmit, sealed, to the seat of the government of the United States, directed to the president of the senate; the president of the senate shall, in presence of the senate and house of representatives, open all the certificates, and the votes shall then be counted; the person having the greatest number of votes for president shall be the president; if such number be a majority of the whole number of electors appointed; and if no person have such majority, then from the persons having the highest numbers, not exceeding three on the list of those voted for as president, the house of representatives shall choose immediately, by ballot, the president. But in choosing the president the vote shall be taken by states, the representation from each state having one vote; a quorum for this purpose shall consist of a member or members from two-thirds of the states; and a majority of all the states shall be necessary to a choice. And if the house of representatives shall not choose a president whenever the right of choice shall devolve upon them, before the fourth day of March next following, then the vice president shall act as president, as in the case of the death or other constitutional disability of the president.

The person having the greatest number of votes as vice president shall be the vice president, if such number be a majority of the whole number of electors appointed, and if no person have a majority, then, from the two highest numbers on the list, the senate shall choose the vice president; a quorum for the purpose shall consist of two-thirds of the whole number of senators, and a majority of the whole number shall be necessary to a choice.

But no person constitutionally ineligible to the office of president shall be eligible to that of vice president of the United States.

AMENDMENT XIII

Section 1. Neither slavery nor involuntary servitude, except as a punishment for crime whereof the party shall have been duly convicted, shall exist within the United States, or any place subject to their jurisdiction.

Sec. 2. Congress shall have power to enforce this article by appropriate legislation.

AMENDMENT XIV

Section 1. All persons born or naturalized in the United States, and subject to the jurisdiction thereof, are citizens of the United States and of the state wherein they reside. No state shall make or enforce any law which shall abridge the privileges or immunities of citizens of the United States; nor shall any state deprive any person of life, liberty, or property without due process of law, nor deny to any person within its jurisdiction the equal protection of the laws.

Sec. 2. Representatives shall be apportioned among the several states according to their respective numbers, counting the whole number of persons in each state, excluding Indians not taxed. But when the right to vote at any election for the choice of electors for president and vice president of the United States, representatives in Congress, the executive and judicial officers of a state, or the members of the legislature thereof, is denied to any of the male inhabitants of such state, being twenty-one years of age, and citizens of the United States, or in any way abridged, except for participation in rebellion or other crime, the basis of representation therein shall be reduced in the proportion which the number of such male citizens shall bear to the whole number of male citizens twenty-one years of age in such state.

Sec. 3. No person shall be a senator or representative in Congress or elector of president and vice president, or hold any office, civil or military, under the United States, or under any state, who, having previously taken an oath, as a member of Congress, or as an officer of the United States, or as a member of any state legislature, or as an executive or judicial officer of any state, to support the Constitution of the United States, shall have engaged in insurrection or rebellion against the same, or given aid or comfort to the enemies thereof. But Congress may by a vote of two-thirds of each house remove such disability.

Sec. 4. The validity of the public debt of the United States, authorized by law, including debts incurred for payment of pensions and bounties for services in suppressing insurrection or rebellion, shall not be questioned. But neither the United States nor any state shall assume or pay any debt or obligation incurred in aid of insurrection or rebellion against the United States, or any claim for the loss or emancipation of any slave; but all such debts, obligations and claims shall be held illegal and void.

Sec. 5. The Congress shall have power to enforce, by appropriate legislation, the provisions of this article.

AMENDMENT XV

Section 1. The right of citizens of the United States to vote shall not be denied or abridged by the United States, or by any state, on account of race, color or previous condition of servitude.

Sec. 2. The Congress shall have power to enforce this article by appropriate legislation.

AMENDMENT XVI

The Congress shall have power to lay and collect taxes on incomes, from whatever source derived, without apportionment among the several states, and without regard to any census or enumeration.

AMENDMENT XVII

The Senate of the United States shall be composed of two Senators from each state, elected by the people thereof, for six years; and each Senator shall have one vote. The electors in each state shall have the qualifications requisite for electors of the most numerous branch of the state legislatures.

When vacancies happen in the representation of any state in the Senate, the executive authority of such state shall issue writs of election to fill such vacancies: Provided, that the legislature of any state may empower the executive thereof to make temporary appointment until the people fill the vacancies by election as the legislature may direct.

This amendment shall not be so construed as to affect the election or term of any Senator chosen before it becomes valid as part of the Constitution.

AMENDMENT XVIII

Section 1. After one year from the ratification of this article the manufacture, sale, or transportation of intoxicating liquors within, the importation thereof into, or the exportation thereof from the United States and all territory subject to the jurisdiction thereof for beverage purposes is hereby prohibited.

Sec. 2. The Congress and the several states shall have concurrent power to enforce this article by appropriate legislation.

AMENDMENT XIX

Section 1. The right of citizens of the United States to vote shall not be denied or abridged by the United States or any state on account of sex.

Sec. 2. Congress shall have power to enforce this article by appropriate legislation.

AMENDMENT XX

Section 1. The terms of the President and Vice President shall end at noon on the 20th day of January, and the terms of Senators and Representatives at noon on the 3rd day of January, of the years in which such terms would have ended if this article had not been ratified; and the terms of their successors shall then begin.

Sec. 2. The Congress shall assemble at least once in every year, and such meeting shall begin at noon on the 3rd day of January, unless they shall by law appoint a different day.

Sec. 3. If, at the time fixed for the beginning of the term of the President, the President elect shall have died, the Vice President elect shall become President. If a President shall not have been chosen before the time fixed for the beginning of his term, or if the President elect shall have failed to qualify, then the Vice President elect shall act as President until a President shall have qualified; and the Congress may by law provide for the case wherein neither a President elect nor a Vice President elect shall have qualified, declaring who shall then act as President, or the manner in which one who is to act shall be selected, and such person shall act accordingly until a President or Vice President shall have qualified.

Sec. 4. The Congress may by law provide for the case of the death of any of the persons from whom the

House of Representatives may choose a President whenever the right of choice shall have devolved upon them, and for the case of the death of any of the persons from whom the Senate may choose a Vice President whenever the right of choice shall have devolved upon them.

Sec. 5. Sections 1 and 2 shall take effect on the 15th day of October following the ratification of this article.

AMENDMENT XXI

Section 1. The eighteenth article of amendment to the Constitution of the United States is hereby repealed.

Sec. 2. The transportation or importation into any State, Territory, or possession of the United States for delivery or use therein of intoxicating liquors, in violation of the laws thereof, is hereby prohibited.

AMENDMENT XXII

Section 1. No person shall be elected to the office of President more than twice, and no person who has held the office of President, or acted as President, for more than two years of a term to which some other person was elected President shall be elected to the office of the President more than once. But this Article shall not apply to any person holding the office of President when this Article was proposed by the Congress, and shall not prevent any person who may be holding the office of President, or acting as President, during the term within which this Article becomes operative from holding the office of President, or acting as President, during the remainder of such term.

AMENDMENT XXIII

Section 1. The District constituting the seat of Government of the United States shall appoint in such manner as the Congress may direct:

A number of electors of President and Vice President equal to the whole number of Senators and Representatives in Congress to which the District would be entitled if it were a State, but in no event more than the least populous State; they shall be in addition to those appointed by the states, but they shall be considered, for the purposes of the election of President and Vice President, to be electors appointed by a State; and they shall meet in the District and perform such duties as provided by the twelfth article of amendment.

Sec. 2. The Congress shall have power to enforce this article by appropriate legislation.

AMENDMENT XXIV

Section 1. The right of citizens of the United States to vote in any primary or other election for President or Vice President, for electors for President or Vice President, or for Senator or Representative in Congress, shall not be denied or abridged by the United States or any State by reason of failure to pay any poll tax or other tax.

Sec. 2. The Congress shall have power to enforce this article by appropriate legislation.

AMENDMENT XXV

Section 1. In case of the removal of the President from office or of his death or resignation, the Vice President shall become President.

Sec. 2. Whenever there is a vacancy in the office of the Vice President, the President shall nominate a Vice President who shall take office upon confirmation by a majority vote of both Houses of Congress.

Sec. 3. Whenever the President transmits to the President pro tempore of the Senate and the Speaker of the House of Representatives his written declaration that he is unable to discharge the powers and duties of his office, and until he transmits to them a written declaration to the contrary, such powers and duties shall be discharged by the Vice President as acting President.

Sec. 4. Whenever the Vice President and a majority of either the principal officers of the executive departments or of such other body as Congress may by law provide, transmit to the President pro

tempore of the Senate and the Speaker of the House of Representatives their written declaration that the President is unable to discharge the powers and duties of his office, the Vice President shall immediately assume the powers and duties of the office as Acting President.

Thereafter, when the President transmits to the President pro tempore of the Senate and the Speaker of the House of Representatives his written declaration that no inability exists, he shall resume the powers and duties of his office unless the Vice President and a majority of either the principal officers of the executive department or of such other body as Congress may by law provide, transmit within four days to the President pro tempore of the Senate and the Speaker of the House of Representatives their written declaration that the President is unable to discharge the powers and duties of his office. Thereupon Congress shall decide the issue, assembling within forty-eight hours for that purpose if not in session. If the Congress, within twenty-one days after receipt of the latter written declaration, or, if Congress is not in session, within twenty-one days after Congress is required to assemble, determines by two-thirds vote of both Houses that the President is unable to discharge the powers and duties of his office, the Vice President shall continue to discharge the same as Acting President; otherwise, the President shall resume the powers and duties of his office.

AMENDMENT XXVI

Section 1. The right of citizens of the United States, who are eighteen years of age or older, to vote shall not be denied or abridged by the United States or by any State on account of age.

Sec. 2. The Congress shall have power to enforce this article by appropriate legislation.

AMENDMENT XXVII

No law, varying the compensation for the services of the Senators and Representatives, shall take effect, until an election of Representatives shall have intervened.

NOTE: The Constitution was adopted Sept. 17, 1787, by the unanimous consent of the states present in the convention appointed in pursuance of the resolution of the Congress of the confederation, of the twenty-first of February, 1787, and was ratified by the conventions of the several states, as follows, viz.: By convention of Delaware, Dec. 7, 1787; Pennsylvania, Dec. 12, 1787; New Jersey, Dec. 18, 1787; Georgia, Jan. 2, 1788; Connecticut, Jan. 9, 1788; Massachusetts, Feb. 6, 1788; Maryland, April 28, 1788; South Carolina, May 23, 1788; New Hampshire, June 21, 1788; Virginia, June 26, 1788; New York, July 26, 1788; North Carolina, Nov. 21, 1789; Rhode Island, May 29, 1790.

The first ten of the amendments were proposed at the first session of the First Congress of the United States, Sept. 25, 1789; and were finally ratified by the constitutional number of states Dec. 15, 1791. The eleventh amendment was proposed at the first session of the Third Congress, March 5, 1794, and was declared in a message from the president of the United States to both houses of Congress, dated Jan. 8, 1798, to have been adopted by the constitutional number of states. The twelfth amendment was proposed at the first session of the Eighth Congress, Dec. 12, 1803, and was adopted by the constitutional number of states in 1804, according to a public notice thereof by the secretary of state, dated Sept. 25, 1804.

The thirteenth amendment took effect December 18, 1865.
The fourteenth amendment took effect July 28, 1868.
The fifteenth amendment took effect March 30, 1870.
The sixteenth amendment took effect February 25, 1913.
The seventeenth amendment took effect May 31, 1913.
The eighteenth amendment took effect January 29, 1920.
The nineteenth amendment took effect August 27, 1920.
The twentieth amendment took effect February 6, 1933.
The twenty-first amendment took effect December 5, 1933.
The twenty-second amendment took effect March 1, 1951.
The twenty-third amendment took effect April 3, 1961.
The twenty-fourth amendment took effect February 4, 1964.
The twenty-fifth amendment took effect February 23, 1967.
The twenty-sixth amendment took effect July 5, 1971.
The twenty-seventh amendment took effect May 18, 1992.

CHAPTER TWO

LEGISLATIVE BRANCH

The Minnesota Legislature 68
Members of the Senate 71
Members of the House of Representatives 71
Biographies of Legislators 73
Legislative District Maps 140
Enactment of Legislation 142
Legislative Standing Committees 143
Officers of the Senate 148
Officers of the House of Representatives 151
Legislative Commissions 155
Legislative-Related Functions 158
Capitol News Correspondents 160

Tom Olmscheid photo

Representative Henry Kalis, traditionally the first candidate to file for office, spent the night outside the door of the Secretary of State's office in anticipation of the opening of the filing period for the 1996 state general election.

MINNESOTA LEGISLATURE

Senate Information, 231 State Capitol, St. Paul 55155, (612)296-0504.
House Information, 175 State Office Building, St. Paul 55155, (612)296-2146.

Constitution provides: To be elected a state senator or representative, a person must be a qualified voter, twenty-one years old, a resident of Minnesota for one year, and a resident of the legislative district for six months immediately preceding the election (Article IV).

Term: senator - four years; representative - two years. Exception: Senators are elected for a two-year term to begin a new decade when redistricting occurs and population boundaries change.

Compensation: $29,657 annually; round trips between home and state capital; per diem allowance for living expenses during session.

Membership and apportionment: The state of Minnesota is divided into sixty-seven senate districts, each of which is divided into two of the one hundred and thirty-four house districts. Each senate district is entitled to elect one senator and each house district is entitled to elect one representative.

The Minnesota Legislature enacted a legislative redistricting plan on May 29, 1991, coded as *Minnesota Statutes, sections 2.043* to 2.703. The plan was corrected by order of the Minnesota Special Redistricting Panel on December 9, 1991, *Cotlow v. Growe*, No. C8-91-985. The state panel's plan was temporarily superseded by a plan drawn by the United States district court for the district of Minnesota on February 19, 1992, *Emison v. Growe*, 782 F. Supp 427, but the federal court's order was stayed by the United States Supreme Court on March 11, 1992, *Growe v. Emison*, No. 91-1420, and reversed on February 23, 1993, leaving the state panel's plan in place for the 1992 and subsequent elections. The largest Senate district had a population of 66,336, the smallest a population of 64,103, for an overall range of 3.42 percent. The largest House district had a population of 33,427, the smallest a population of 31,502, for an overall range of 5.90 percent.

Organization: Members of the Minnesota Legislature are nominated and elected with party designation. At the November 5, 1996 general election, Minnesota voters elected legislators affiliated with the state's two major political parties: Democratic-Farmer-Labor (DFL) and Republican (R); and one Independent (IND). The DFL caucus organized both houses of the legislature during the 1997 session, Presiding officers: Senate members elect the president of the senate from among their members. The president presides over the senate and shares with the speaker the chairmanship of the Legislative Coordinating Commission. The speaker of the house is both a voting member of the house and the presiding officer. The speaker also presides over joint sessions of the house and senate.

Senator Allan H. Spear is president of the senate. Representative Phil Carruthers is speaker of the house. Each house elects top staff members. The secretary of the senate, Patrick E. Flahaven, and the chief clerk of the house, Edward A. Burdick, are the highest ranking staff officers in each body.

Committees: In 1997, the speaker created a committee on committees to advise him. The speaker appoints committee chairs and members for each committee. Lead minority representatives are appointed to serve on specific committees with chairs and vice-chairs. The speaker works closely with the house majority and becomes a leading spokesman for caucus policies.

David J. Oakes photo

Senate Majority Leader Roger Moe

David J. Oakes photo

Senate Minority Leader Dean E. Johnson



David J. Oakes photo

President of the Senate Allan H. Spear



Tom Olmscheid photo

Speaker of the House Phil Carruthers

In the senate, the chair of the committee on rules and administration, normally the leader of the majority group, has similar power. A senate committee names the committee members and chairs.

The committee system is a vital component of the legislative machinery. The volume of legislation pending before a single session is too great to permit all legislators to work closely with all proposals. Committees hear testimony from proponents and opponents of legislation before they make recommendations to the full legislature. A committee may decide the fate of any legislative proposal. After study, hearing, research, and deliberation, a committee may amend, recommend passage, re-refer to another committee, or table a bill.

The number of committees in each house and the number of members serving on each committee varies from session to session as state concerns and problems dictate. In addition to the standing committees which operate during each session, some committees continue to study specific problems during the legislative interim to report findings to the next legislative session.

Convening the legislature: On the first day of a regular session both houses of the legislature convene at noon. The lieutenant governor, having already taken the oath of office, calls the senate to order and presides until a president has been elected and has taken the oath of office. The house is called to order by the secretary of state who presides over that body as its convening authority until a speaker is elected and has taken the oath of office. After convening, the oath of office is administered to all members of each house.

Special sessions: The legislature may be called into special session at any time by the governor. Special sessions become necessary when legislative action is needed to meet emergencies or when legislative work is unfinished at the end of a regular session. The governor is the only official empowered to call a special session. The governor does not have the power to limit the length or scope of the session.

Functions and powers: The principal legal task of the legislature is to make law by which public policy is established. Legislative activity affects a wide range of state programs and resources including agriculture, conservation, crime prevention, consumer protection, contracts, education, economic development, elections, environment, finance, forestry, health, highways, human rights, insurance, labor relations, natural resources, property, pollution control, recreation, safety, taxation, transportation, utilities, unemployment compensation, veterans' affairs, and worker's compensation.

Additional legislative functions include proposing amendments to the state constitution for approval by the electorate, electing regents of the University of Minnesota, confirming certain gubernatorial appointments (senate) and performing legislative oversight or review.

The legislature possesses a judicial function. It judges the election and qualifications of its members, may punish or expel members for contempt or disorderly behavior, and may impeach or remove from office members of the executive and judicial branches.

Each legislative body has a rules committee which directs the operating procedures of the legislature. The rules the two houses adopt, their joint rules, Minnesota Statutes, and the state constitution provide the guidelines under which the legislature conducts legislative business.

Regular sessions: The Minnesota Legislature convenes in regular session each odd-numbered year on the first Tuesday after the first Monday in January. The 1972 flexible session amendment to Article IV of the constitution authorized the legislature to meet in regular session in both years of the biennium, for a total of 120 legislative days, providing that the legislature cannot meet after the first Monday following the third Saturday in May of any year.

The temporary adjournment between the session of the first year and the second year of the biennium is not a final adjournment, as the biennial session is considered to be one continuous session. For this reason the journal pages of both houses are numbered consecutively through both years and bills are numbered consecutively in order of introduction through both years.

Three test cases were brought in district court for declaratory judgments to determine whether three bills passed on the last day of session in 1973 were valid enactments of law by the legislature. The district court ruled and the supreme court affirmed that the 1973 session and the 1974 session were technically one session separated by a temporary adjournment.

Bills which have not become law or been defeated by legislative action or vetoed by the end of the first half of the session are still available for possible action in the second half of the session. This means standing committees may hear such bills in the interim recess and make recommendations on their passage.

Passage of laws: All revenue (tax measures) must originate in the house. All other matters may originate in either the house or the senate. There is no stated time schedule; speed is often related directly to the legislative support a proposal gathers.

Committee meetings are open to the public, and anyone wishing to speak for or against proposals being considered is given a chance to be heard. The house and senate index offices in the capitol keep a file of bills by number, and anyone may visit these offices to request information and obtain a copy of a bill.



Tom Olmscheid photo

House Majority Leader Ted Winter

Tom Olmscheid photo

House Minority Leader Steven Sviggum

MEMBERS OF THE SENATE

Senator	Party	District	Senator	Party	District
Ellen R. Anderson	DFL	66	Becky Lourey	DFL	8
Tracy L. Beckman	DFL	26	John Marty	DFL	54
William V. Belanger Jr.	R	41	James P. Metzen	DFL	39
Charles A. Berg	IND	13	Roger D. Moe	DFL	2
Linda Berglin	DFL	61	Steven Morse	DFL	32
Don Betzold	DFL	48	Steve Murphy	DFL	29
Richard J. Cohen	DFL	64	Thomas M. Neuville	R	25
Dick Day	R	28	Steven G. Novak	DFL	52
Steve Dille	R	20	Edward C. Oliver	R	43
Michelle L. Fischbach	R	14	Gen Olson	R	34
Carol Flynn	DFL	62	Mark Ourada	R	19
Leo T. Foley	DFL	49	Sandra L. Pappas	DFL	65
Dennis R. Frederickson	R	23	Pat Pariseau	R	37
Paula E. Hanson	DFL	50	Pat Piper	DFL	27
Linda I. Higgins	DFL	58	Lawrence J. Pogemiller	DFL	59
John C. Hottinger	DFL	24	Leonard R. Price	DFL	57
Jerry R. Janezich	DFL	5	Jane B. Ranum	DFL	63
David H. Johnson	DFL	40	Martha R. Robertson	R	45
Dean E. Johnson	R	15	Claire A. Robling	R	35
Douglas J. Johnson	DFL	6	Linda Runbeck	R	53
Janet B. Johnson	DFL	18	Dallas C. Sams	DFL	11
Ember Reichgott Junge	DFL	46	Don Samuelson	DFL	12
Steve Kelley	DFL	44	Kenric J. Scheevel	R	31
Randy C. Kelly	DFL	67	Linda Scheid	DFL	47
Sheila M. Kiscaden	R	30	Sam G. Solon	DFL	7
Dave Kleis	R	16	Allan H. Spear	DFL	60
David L. Knutson	R	36	Dan Stevens	R	17
Jane Krentz	DFL	51	LeRoy A. Stumpf	DFL	1
Gary W. Laidig	R	56	David J. Ten Eyck	DFL	4
Keith Langseth	DFL	9	Roy Terwilliger	R	42
Cal Larson	R	10	Jim Vickerman	DFL	22
Arlene J. Lesewski	R	21	Deanna L. Wiener	DFL	38
Bob Lessard	DFL	3	Charles W. Wiger	DFL	55
Warren Limmer	R	33			

MEMBERS OF THE HOUSE OF REPRESENTATIVES

Representative	Party	District	Representative	Party	District
Ron Abrams	R	45A	Jerry Dempsey	R	29A
Bruce Anderson	R	19B	John Dorn	DFL	24A
Irv Anderson	DFL	3A	Matt Entenza	DFL	64A
Thomas (Tom) Bakk	DFL	6A	Ron Erhardt	R	42A
Hilda Bettermann	R	10B	Geri Evans	DFL	52B
Len Biernat	DFL	59A	Jim Farrell	DFL	67A
Dave Bishop	R	30B	Tim Finseth	R	1B
Lynda Boudreau	R	25B	Betty Folliard	DFL	44A
Fran Bradley	R	30A	Edwina Garcia	DFL	63B
Sherry Broecker	R	53B	Kevin Goodno	R	9A
Lyndon R. Carlson	DFL	46B	Lee Greenfield	DFL	62A
Phil Carruthers	DFL	47B	Mindy Greiling	DFL	54B
Satveer Chaudhary	DFL	52A	Bob Gunther	R	26A
Karen Clark	DFL	61A	Bill Haas	R	48A
Tim Commers	R	38A	Elaine Harder	R	22B
Roxann Daggett	R	11A	Kris Hasskamp	DFL	12A
Gregory M. Davids	R	31B	Alice Hausman	DFL	66B
Andy Dawkins	DFL	65A	Bill Hilty	DFL	8B
Steve Dehler	R	14A	Mark Holsten	R	56A
Mike Delmont	DFL	51A	Thomas Huntley	DFL	6B

Representative	Party	District	Representative	Party	District
Mike Jaros	DFL	7B	Tom Osthoff	DFL	66A
Richard H. Jefferson	DFL	58B	Ken Otremba	DFL	11B
Loren G. Jennings	DFL	18B	Dennis Ozment	R	37A
Alice M. Johnson	DFL	48B	Erik Paulsen	R	42B
Ruth Johnson	DFL	24B	Tim Pawlenty	R	38B
Al Juhnke	DFL	15A	Michael Paymar	DFL	64B
Phyllis Kahn	DFL	59B	Gene Pelowski Jr.	DFL	32A
Henry J. Kalis	DFL	26B	Doug Peterson	DFL	13B
Becky Kelso	DFL	35B	Thomas Pugh	DFL	39A
Tony Kielkucki	R	20B	Ann H. Rest	DFL	46A
Anthony G. (Tony) Kinkel	DFL	4B	Doug Reuter	R	28A
Kevin Knight	R	40B	Jim Rhodes	R	44B
Jim Knoblach	R	16B	Michelle Rifenberg	R	32B
LeRoy Koppendrayer	R	17A	Jim Rostberg	R	18A
Luanne Koskinen	DFL	49B	Tom Rukavina	DFL	5A
Ron Kraus	R	27A	Leslie Schumacher	DFL	17B
Phil Krinkie	R	53A	Alice Seagren	R	41A
Gary W. Kubly	DFL	15B	Marty Seifert	R	21A
William Kuisle	R	31A	Kathleen Sekhon	DFL	50A
Peg Larsen	R	56B	Gail Skare	DFL	4A
Rob Leighton	DFL	27B	Wes Skoglund	DFL	62B
Peggy Leppik	R	45B	Nora Slawik	DFL	57A
Bernie Lieder	DFL	2A	Steve Smith	R	34A
Arlon Lindner	R	33A	Loren Solberg	DFL	3B
Dee Long	DFL	60A	Rich Stanek	R	33B
Darlene Luther	DFL	47A	Doug Stang	R	14B
Bill Macklin	R	37B	Steven A. Sviggum	R	28B
Mark P. Mahon	DFL	40A	Doug Swenson	R	51B
Harry Mares	R	55A	Howard Swenson	R	23B
Carlos Mariani	DFL	65B	Barbara Sykora	R	43B
Sharon Marko	DFL	57B	Kathy Tingelstad	R	50B
Betty McCollum	DFL	55B	David Tomassoni	DFL	5B
Dan McElroy	R	36B	Eileen Tompkins	R	36A
Mary Jo McGuire	DFL	54A	Steve Trimble	DFL	67B
Bob Milbert	DFL	39B	John Tuma	R	25A
Carol Molnau	R	35A	Jim Tunheim	DFL	1A
Richard Mulder	R	21B	Henry Todd Van Dellen	R	34B
Joe Mullery	DFL	58A	Barb Vickerman	R	23A
Willard Munger	DFL	7A	Jean Wagenius	DFL	63A
Mary Murphy	DFL	8A	Charlie Weaver	R	49A
Robert "Bob" Ness	R	20A	Linda Wejcman	DFL	61B
Bud Nornes	R	10A	Stephen G. Wenzel	DFL	12B
Edgar Olson	DFL	2B	Robert L. (Bob) Westfall	R	9B
Mark Olson	R	19A	Torrey Westrom	R	13A
Joe Opatz	DFL	16A	Ted Winter	DFL	22A
Myron Orfield	DFL	60B	Ken Wolf	R	41B
Mike Osskopp	R	29B	Tom Workman	R	43A

David J. Oakes photo

Senate Judiciary Committee meeting.

Senator District 1
LeRoy Stumpf
(Democratic-Farmer-Labor)

Home: 428 Riverside Ave. S, Thief River Falls 56701, (218) 681-3731
Capitol: G-24 Capitol, St. Paul 55155, (612)296-8660
E-mail: sen.leroy.stumpf@senate.leg.state.mn.us

Committees: Co-chair, Children, Families & Learning; Chair, Higher Education Budget Division; Environment & Natural Resources; Governmental Operations & Veterans; Rules & Administration; State Government Finance.

Biography: Farmer. Born: May 29, 1944. Education: St. Paul Seminary (B.A.); Syracuse University (M.P.A); Minnesota House of Representatives (1981-82); spouse Carol, three children.

Elected: 1982, 1986, 1990, 1992, 1996.

Representative District 1A
Jim Tunheim
(Democratic-Farmer-Labor)

Home: Box 66, Kennedy 56733, (218)674-4480.
Capitol: 509 State Office Bldg., St. Paul 55155, (612)296-9635.
E-mail: rep.jim.tunheim@house.leg.state.mn.us

Committees: Chair, Commerce, Tourism & Consumer Affairs; Education; Financial Institutions & Insurance.

Biography: Farmer/Legislator. Born: June, 1941. Education: Electronics, Thief River Falls AVTI; spouse Diana, three children.

Elected: 1982, 1984, 1986, 1988, 1990, 1992, 1994, 1996.



Representative District 1B
Tim Finseth
(Republican)

Home: Route 3, Box 22, Angus, 56712, (218)745-6200.
Capitol: 377 State Office Bldg., St. Paul 55155, (612)296-9918.
E-mail: rep.tim.finseth@house.leg.state.mn.us

Committees: Environment & Natural Resources; Environment & Natural Resources Finance; Transportation & Transit; Ways & Means.

Biography: Manager, Marshall County Soil and Water Conservation District. Born: January 7, 1964. Education: Moorhead State University (B.A., political science), Northland Community College, Thief River Falls (A.A., history/economics); member: Evangelical Covenant Church, Warren JC's, Warren Snowmobile Club, Minnesota Deer Hunters Association, Thief River Falls NRA; spouse Ruth, one child.

Elected: July 13, 1993, 1994, 1996.

Senator District 2
Roger D. Moe
(Democratic-Farmer-Labor)

Home: Rt. 3, Box 86A, Erskine 56535, (218)574-2216.
Capitol: 208 State Capitol, St. Paul 55155, (612)296-2577.
E-mail: sen.roger.moe@senate.leg.state.mn.us

Majority Leader

Committees: Chair, Rules & Administration; Education Finance; Election Laws.

Biography: Consultant. Born: June 2, 1944. Education: Mayville State University (B.S.); spouse Paulette, four children.

Elected: 1970, 1972, 1976, 1980, 1982, 1986, 1990, 1992, 1996.



Representative District 2A
Bernie Lieder
(Democratic-Farmer-Labor)

Home: 911 Thorndale Ave., Crookston 56716, (218)281-1991.
Capitol: 515 State Office Bldg., St. Paul 55155, (612)296-5091.
E-mail: rep.bernie.lieder@house.leg.state.mn.us

Committees: Chair, Transportation & Transit Finance Division; Financial Institutions & Insurance; Transportation & Transit.

Biography: Professional engineer. Education: University of Illinois, Purdue University; spouse Shirley B., three children.

Elected: 1984, 1986, 1988, 1990, 1992, 1994, 1996.



Representative District 2B
Edgar Olson
(Democratic-Farmer-Labor)

Home: Rt. 3, Box 99, Fosston 56542, (218)435-6634.
Capitol: 565 State Office Bldg., St. Paul 55155, (612)296-4265.
E-mail: rep. edgar.olson@house.leg.state.mn.us

Committees: Chair, Property Tax & Tax Increment Finance (TIF) Division; Local Government & Metropolitan Affairs; Regulated Industries & Energy; Taxes.

Biography: Farmer. Born: October, 1937. Education: North Dakota State University; two children.

Elected: 1984, 1986, 1988, 1990, 1992, 1994, 1996.



Senator District 3
Bob Lessard
(Democratic-Farmer-Labor)

Home: 108 Riverview Blvd., International Falls 56649, (218)283-8555.
Capitol: 111 State Capitol, St. Paul 55155, (612)296-4136.

Committees: Chair, Environment & Natural Resources; Agriculture & Rural Development; Local & Metropolitan Government; Rules & Administration; State Government Finance.

Biography: Small business, Fishing/Hunting/Tourist outfitter. Born: May 18, 1931. Member: Legislative Commission on Minnesota Resources; four children.

Elected: 1976, 1980, 1982, 1986, 1990, 1992, 1996.



Representative District 3A
Irv Anderson
(Democratic-Farmer-Labor)

Home: 909 13th St., International Falls 56649-2830, (218)283-2416.
Capitol: 563 State Office Bldg., St. Paul 55155, (612)296-4936.
E-mail: rep.irv.anderson@house.leg.state.mn.us

Committees: Chair, Financial Institutions & Insurance; Regulated Industries & Energy; Taxes; Transportation & Transit.

Biography: Legislator. Education: University of Minnesota; member: VFW, American Legion, NRA, MDHA; spouse Phyllis, two children.

Elected: 1964, 1966, 1968, 1970, 1972, 1974, 1976, 1978, 1980, 1990, 1992, 1994, 1996.



Representative District 3B
Loren Solberg
(Democratic-Farmer-Labor)

Home: Box 61, 115-5th Ave., Bovey 55709, (218)245-1602.
Capitol: 445 State Office Bldg., St. Paul 55155, (612)296-2365.
E-mail: rep.loren.solberg@house.leg.state.mn.us

Committees: Chair, Ways & Means; Capital Investment; Judiciary.

Biography: Teacher. Born: November, 1941. Education: Bemidji State University (B.S, M.S., math education); Harvard University (M.P.A.); spouse Joan, four children.

Elected: 1982, 1984, 1986, 1988, 1990, 1992, 1994, 1996.



Senator District 4
David Ten Eyck
(Democratic-Farmer-Labor)

Home: 1899 Squaw Point Road, East Gull Lake 56401, (218) 828-8874
Capitol: G-24F Capitol, St. Paul 55155, (612)296-4913
E-mail: sen.david.teneyck@senate.leg.state.mn.us

Committees: Children, Families & Learning; Crime Prevention; Health & Family Security; Human Resources Finance; Judiciary.

Biography: Attorney. Born: December 29, 1953. Education: Grinnell College (B.A.); California Western School of Law (J.D.); spouse Lisa Wigand.

Elected: 1996.

Representative District 4A
Gail Skare
(Democratic-Farmer-Labor)

Home: 3003 Cedar Lane N.W., Bemidji 56601, (218) 751-2092.
Capitol: 431 State Office Bldg., St. Paul 55155, (612)296-5516.
E-mail: rep. gail.skare@house.leg.state.mn.us

Committees: Agriculture; Local Government & Metropolitan Affairs; Taxes.

Biography: Homemaker. Born: April 29, 1939. Education: Bemidji State University; Beltrami county commissioner (10 years); spouse Elmo, five children, five grandchildren.

Elected: 1996.

Representative District 4B
Anthony G. (Tony) Kinkel
(Democratic-Farmer-Labor)

Home: P.O. Box 568, Park Rapids 56470, (218)732-7481.
Capitol: 537 State Office Bldg., St. Paul 55155, (612)296-2451.
E-mail: rep. tony.kinkel@house.leg.state.mn.us

Committees: Chair, Family & Early Childhood Education Finance Division; Commerce, Tourism & Consumer Affairs; Education; Environment & Natural Resources; Governmental Operations.

Biography: Educator. Born: November, 1960. Education: University of Minnesota, Duluth (B.A.A., social science), University of Minnesota (Ed.D. candidate); spouse Doreen, one child.

Elected: 1986, 1988, 1990, 1992, 1994, 1996.



Senator District 5
Jerry R. Janezich
(Democratic-Farmer-Labor)

Home: 518 8th St. N.E., Chisholm 55719, (218)254-2246.
Capitol: 328 State Capitol, St. Paul 55155, (612)296-8017.
E-mail: sen.jerry.janezich@senate.leg.state.mn.us

Committees: Children, Families & Learning; Jobs, Energy & Community Development; State Government Finance; Transportation.

Biography: Small business co-owner. Born: March 16, 1950. Education: St. Cloud State University (B.S.); Minnesota House of Representatives (1989-1992); spouse Pat, three children.

Elected: 1992, 1996.



Representative District 5A
Tom Rukavina
(Democratic-Farmer-Labor)

Home: 6930 Hwy. 169, Virginia 55792, (218)749-5690.
Capitol: 471 State Office Bldg., St. Paul 55155, (612)296-0170.
E-mail: rep.tom.rukavina@house.leg.state.mn.us

Committees: Chair, State Government Finance Division; Economic Development & International Trade; Governmental Operations; Labor-Management Relations; Ways & Means.

Biography: Legislator. Born: August, 1950. Education: University of Minnesota, Duluth (B.A., cum laude, political science); spouse Lenore, two children.

Elected: 1986, 1988, 1990, 1992, 1994, 1996.



Representative District 5B
David Tomassoni
(Democratic-Farmer-Labor)

Home: 412 N.W. 2nd St., Chisholm 55719-1504, (218)254-3430.
Capitol: 593 State Office Bldg., St. Paul 55155, (612)296-0172.
E-mail: rep.david.tomassoni@house.leg.state.mn.us

Assistant Majority Leader

Committees: Commerce, Tourism & Consumer Affairs; Education; Financial Institutions & Insurance.

Biography: Insurance. Born: December 5, 1952. Education: University of Denver (B.S.B.A., business administration); member: Hibbing Chamber of Commerce; Chisholm Chamber of Commerce; President, Chisholm Italian-American Club; spouse Charlotte, three children, Chauntell, Dante, and Daniel.

Elected: 1992, 1994, 1996.

Senator District 6
Douglas J. Johnson
(Democratic-Farmer-Labor)

Home: 1136 Lagoon Rd., Tower 55790, (218)753-2321.
Capitol: 205 State Capitol, St. Paul 55155, (612)296-8881.
E-mail: sen.doug.johnson@senate.leg.state.mn.us

Committees: Chair, Taxes; Election Laws; Jobs, Energy & Community Development; Local & Metropolitan Government; Rules & Administration

Biography: Retired high school counselor. Born August 17, 1942. Education: Virginia Junior College (A.A.),University of Minnesota, Duluth (B.S.), Wisconsin State University(M.Ed.); Minnesota House of Representatives (1971-76); spouse Denesse.

Elected: 1976, 1980, 1982, 1986, 1990, 1992, 1996.

Representative District 6A
Thomas Bakk
(Democratic-Farmer-Labor)

Home: 2361 Retreat Rd.,Cook 55723, (218)666-5041.
Capitol: 575 State Office Building, St. Paul 55155, (612)296-2190.
E-mail: rep.thomas.bakk@house.leg.state.mn.us

Committees: Environment & Natural Resources; Environment & Natural Resources Finance; Labor-Management Relations; Taxes.

Biography: Labor representative. Born: June 8, 1954. Education: University of Minnesota, Duluth (B.B.A., labor management relations), two children.

Elected: 1994, 1996.

Representative District 6B
Thomas Huntley
(Democratic-Farmer-Labor)

Home: 1924 Wallace Ave., Duluth 55803, (218)724-6568.
Capitol: 533 State Office Bldg., St. Paul 55155, (612)296-2228.
E-mail: rep.thomas.huntley@house.leg.state.mn.us

Committees: Economic Development & International Trade; Health & Human Services.

Biography: Associate professor of biochemstry & molecular biology. Born: February, 1938. Education: University of Minnesota (B.S., chemistry), Iowa State University (Ph.D., biochemistry); member: Higher Education Finance Division, Great Lakes Commission, Health Care Access Commission; Duluth City Council (1982-86); commissioner, Seaway Port Authority of Duluth (1988-93); spouse Gail, two children.

Elected: 1992, 1994, 1996.



Senator District 7
Sam G. Solon
(Democratic-Farmer-Labor)

Home: 2820 West 15th St., Duluth 55806, (218)727-3997.
Capitol: 303 State Capitol, St. Paul 55155, (612)296-4188.
E-mail: sen.sam.solon@senate.leg.state.mn.us

Committees: Chair, Commerce; Education; Health & Family Security; Rules & Administration; State Government Finance.

Biography: Legislator/Retired educator. Born: June 25, 1931. Education: University of Minnesota, Duluth (B.S.); Minnesota House of Representatives (1971-72); spouse Yvonne, 5 children.

Elected: 1972, 1976, 1980, 1982, 1986, 1990, 1992, 1996.

Representative District 7A
Willard Munger
(Democratic-Farmer-Labor)

Home: 1121 S. 70th Ave. W., Duluth 55807, (218)624-4050.
Capitol: 479 State Office Bldg., St. Paul 55155, (612)296-4282.
E-mail: rep.willard.munger@house.leg.state.mn.us

Committees: Chair, Environment & Natural Resources; Capital Investment; Environment & Natural Resources Finance; Rules & Legislative Administration.

Biography: Retired motel owner. Born: January, 1911. Education: University of Minnesota, Duluth (extension); spouse Frances, two children.

Elected: 1954, 1956, 1958, 1960, 1962, 1966, 1968, 1970, 1972, 1974, 1976, 1978, 1980, 1982, 1984, 1986, 1988, 1990, 1992, 1994, 1996.



Representative District 7B
Mike Jaros
(Democratic-Farmer-Labor)

Home: 111 W. First St.., Duluth 55802, (218)727-0412.
Capitol: 559 State Office Bldg., St. Paul 55155, (612)296-4246.
E-mail: rep.mike.jaros@house.leg.state.mn.us

Committees: Chair, Economic Development & International Trade; Agriculture.

Biography: Legislator. Born: April, 1944. Education: University of Minnesota (B.A., Russian, Spanish, Latin); spouse Annette, three children and two grandchildren.

Elected: 1972, 1974, 1976, 1978, 1984, 1986, 1988, 1990, 1992, 1994, 1996.

Senator District 8
Becky Lourey
(Democratic-Farmer-Labor)

Home: Box 100, Star Route, Kerrick 55756, (218)496-5528
Capitol: G-9 Capitol, St. Paul 55155, (612)296-0293
E-mail: sen.becky.lourey@senate.leg.state.mn.us

Committees: Agriculture & Rural Development; Children, Families & Learning; Health & Family Security; Human Resources Finance; Local & Metropolitan Government.

Biography: Legislator/homemaker/activist. Born: September 24, 1943. Education: Asbury College, Kentucky; University of Minnesota; Minnesota House of Representatives (1991-96); spouse Gene, 11 children.

Elected: 1996.

Representative District 8A
Mary Murphy
(Democratic-Farmer-Labor)

Home: 5180 W. Arrowhead Rd., Hermantown 55811, (218)729-6399.
Capitol: 557 State Office Bldg., St. Paul 55155, (612)296-2676.

Committees: Chair, Judiciary Finance Division; Co-chair, Ethics; Capital Investment; Labor-Management Relations.

Biography: Social studies teacher. Education: College of St. Scholastica (B.A., history), University of Minnesota, Duluth; American University, Indiana University, Macalester College (graduate work); single.

Elected: 1976, 1978, 1980, 1982, 1984, 1986, 1988, 1990, 1992, 1994, 1996.

Representative District 8B
Bill Hilty
(Democratic-Farmer-Labor)

Home: 6421 County Road 36, Finlayson 55735, (320) 233-6626.
Capitol: 525 State Office Bldg., St. Paul 55155, (612)296-4308.
E-mail: rep.bill.hilty@house.state.leg.mn.us

Committees: Governmental Operations; Labor-Management Relations; Regulated Industries & Energy.

Biography: Business. Born: November 2, 1938. Education: Purdue University (B.S., M.A.); spouse Laurie, five children.

Elected: 1996.

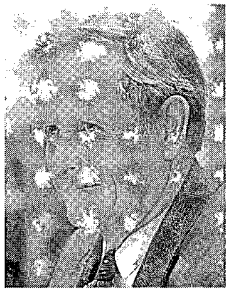

Senator District 9
Keith Langseth
(Democratic-Farmer-Labor)

Home: RR 2, Box 81, Glyndon 56547, (218)498-2580.
Capitol: G-22 State Capitol, St. Paul 55155, (612)296-3205.
E-mail: sen.keith.langseth@senate.leg.state.mn.us

Committees: Chair, Education Finance; Children, Families & Learning; Local & Metropolitan Government; Rules & Administration; Transportation.

Biography: Farmer. Born: January 20, 1938. Minnesota House of Representatives (1975-78); spouse Lorraine, three children.

Elected: 1980, 1982, 1986, 1990, 1992, 1996.



Representative District 9A
Kevin P. Goodno
(Republican)

Home: Box 478, Moorhead 56560-3314, (218)236-9585.
Capitol: 369 State Office Bldg., St. Paul 55155, (612)296-5515.
E-mail: rep.kevin.goodno@house.leg.state.mn.us

Assistant Minority Leader

Committees: Health & Human Services; Labor-Management Relations; Rules & Legislative Administration; Ways & Means.

Biography: Born: October, 1962. Education: Concordia College (B.A., business administration; B.A., political science); spouse Linda.

Elected: 1990, 1992, 1994, 1996.



Representative District 9B
Robert L. "Bob" Westfall
(Republican)

Home: Route 2, Box 42, Rothsay 56579, (218)867-2621.
Capitol: 225 State Office Bldg., St. Paul 55155, (612)296-6829.
E-mail: rep.bob.westfall@house.leg.state.mn.us

Committees: Environment & Natural Resources; Environment & Natural Resources Finance; General Legislation, Veterans Affairs & Elections.

Biography: Farmer. Born: March 6, 1935. Education: high school; spouse Darlene, four children.

Elected: 1996.

Senator District 10
Cal Larson
(Republican)

Home: 316 E. Cherry, Fergus Falls 56537, (218)736-5548.
Capitol: 153 State Office Bldg., St. Paul 55155, (612)296-5655.
E-mail: sen.cal.larson@senate.leg.state.mn.us

Committees: Children, Families & Learning; Commerce; Election Laws; Rules & Administration.

Biography: Consultant. Education: Badger High School, Concordia College (B.A.); member: Great Lakes Commission, Minnesota Amateur Sports Commission; Minnesota House of Representatives (1967-73); spouse Loretta, two children, Laura and Peder.

Elected: 1986, 1990, 1992, 1996.



Representative District 10A
Bud Nornes
(Republican)

Home: Route 4, Box 193, Fergus Falls 56537, (218)736-7777.
Capitol: 357 State Office Bldg., St. Paul 55155, (612)296-4946.
E-mail: rep.bud.nornes@house.leg.state.mn.us

Committees: Commerce, Tourism & Consumer Affairs; Education; Environment & Natural Resources.

Biography: Communications. Education: Brown Institute (broadcasting); spouse Joyce, three children.

Elected: 1996.

Representative District 10B
Hilda Bettermann
(Republican)

Home: 8435 Sara Rd. N.W., Brandon 56135-9791, (612)524-2628.
Capitol: 243 State Office Bldg., St. Paul 55155, (612)296-4317.
E-mail: rep.hilda.bettermann@house.leg.state.mn.us

Assistant Minority Leader

Committees: Capital Investment; Education; Higher Education Finance; Labor-Management Relations; Ways & Means.

Biography: Teacher. Education: University of Minnesota (undergraduate courses), St. Cloud State University, Moorhead State University, Hamline University; spouse William, two children.

Elected: 1990, 1992, 1994, 1996.



Senator District 11
Dallas C. Sams
(Democratic-Farmer-Labor)

Home: Rt. 1, P.O. Box 284, Staples 56479, (218)894-3029.
Capitol: 328 State Capitol, St. Paul 55155, (612)297-8063.
E-mail: sen.dallas.sams@senate.leg.state.mn.us

Committees: Chair, Agriculture & Rural Development; Election Laws; Health & Family Security; Human Resources Finance; Transportation.

Biography: Farmer/Farm business management instructor. Born: August 30, 1952. Education: Brainerd Community College, University of Minnesota (B.S.); four children.

Elected: 1990, 1992, 1996.



Representative District 11A
Roxann Daggett
(Republican)

Home: P.O. Box 154, Frazee 56544, (218)334-3871.
Capitol: 253 State Office Bldg., St. Paul 55155, (612)296-4293.
E-mail: rep.roxann.daggett@house.leg.state.mn.us

Committees: Commerce, Tourism & Consumer Affairs; Labor-Management Relations; Taxes.

Biography: Motivational speaker (time management). Born: March 10, 1947; Education: Concordia College, University of North Dakota (B.S.); spouse Dave, two children, Steve and Melissa.

Elected: 1994, 1996.



Representative District 11B
Ken Otremba
(Democratic-Farmer-Labor)

Home: Rt. 2, Box 17, Long Prairie 56347, (612)732-6201.
Capitol: 545 State Office Bldg., St. Paul 55155, (612)296-3201.
E-mail: rep.ken.otremba@house.leg.state.mn.us

Committees: Agriculture; Economic Development & International Trade; Health & Human Services.

Biography: Farmer. Born: October 29, 1948; Education: U.S. Navy Advanced Electronics School; member: American Legion, VFW; spouse Mary Ellen, four children.

Elected: 1994, 1996.



Senator District 12
Don Samuelson
(Democratic-Farmer-Labor)

Home: 1018 Portland Ave., Brainerd 56401, (218)829-4898.
Capitol: 124 State Capitol, St. Paul 55155, (612)296-4875.
E-mail: sen.don.samuelson@senate.leg.state.mn.us

Committees: Chair, Health & Family Security Budget Division; Commerce; Environment & Natural Resources; Health & Family Security; Human Resources Finance; Rules & Administration.

Biography: Union business manager. Born: August 23, 1932. Education: high school; Minnesota House of Representatives (1969-76, 1981-82); spouse Nancy, four children, five grandchildren.

Elected: 1982, 1986, 1990, 1992, 1996.

Representative District 12A
Kris Hasskamp
(Democratic-Farmer-Labor)

Home: 405 Superior Ave., Crosby 56441, (218)546-7010.
Capitol: 453 State Office Bldg., St. Paul 55155, (612)296-4333.
E-mail: rep.kris.hasskamp@house.leg.state.mn.us

Committees: Commerce, Tourism & Consumer Affairs; General Legislation, Veteran Affairs & Elections; Taxes.

Biography: Health & wellness educator/Legislator. Born: April, 1951. Education: Brainerd Community College (A.A.), Bemidji State University (B.S., health/physical education), College of St. Scholastica; member: Brainerd Professional Women's Association, Brainerd Technical College Citizens Advisory Board, Crosby-Ironton Public Schools Foundation Board, Ducks Unlimited, Deerhunters Association, Cuyuna Range Conservation Club, Rabbit Lake Association, Brainerd Community College Alumni Board; single.

Elected: 1988, 1990, 1992, 1994, 1996.



Representative District 12B
Stephen G. Wenzel
(Democratic-Farmer-Labor)

Home: 415 N.E. Third St., Little Falls 56345, (612)632-6485.
Capitol: 487 State Office Bldg., St. Paul 55155, (612)296-4247.
E-mail: rep.stephen.wenzel@house.leg.state.mn.us

Committees: Chair, Agriculture; Environment & Natural Resources Finance; Financial Institutions & Insurance; Local Government & Metropolitan Affairs.

Biography: Legislator/Educator. Born: December, 1946. Education: St. Cloud State University (B.S.); single.

Elected: 1972, 1974, 1976, 1978, 1980, 1982, 1984, 1986, 1988, 1990, 1992, 1994, 1996.

Senator District 13
Charles A. Berg
(Independent)

Home: RR 1, Box 29, Chokio 56221, (320)324-2506.
Capitol: G-95 State Office Building, St. Paul 55155, (612)296-5094.

Committees: Agriculture & Rural Development; Environment & Natural Resources; Governmental Operations & Veterans; Taxes.

Biography: Farm owner. Born: October 15, 1927. Education: Graduate, West Central School of Agriculture; spouse Carol, seven children.

Elected: 1972, 1980, 1982, 1986, 1990, 1992, 1996.

Representative District 13A
Torrey Westrom
(Republican)

Home: 118 First Ave., Elbow Lake 56531, (218)685-6266.
Capitol: 273 State Office Bldg., St. Paul 55155, (612)296-4929.
E-mail: rep.torrey.westrom@house.leg.state.mn.us

Committees: Agriculture; Financial Institutions & Insurance; Transportation & Transit.

Biography: Business. Education: Bemidji State University (B.A., political science); single.

Elected: 1996.

Representative District 13B
Doug Peterson
(Democratic-Farmer-Labor)

Home: Rt. 3, Box 90, Madison 56256-9452, (320)769-2453.
Capitol: 569 State Office Bldg., St. Paul 55155, (612)296-4228.
E-mail: rep.doug.peterson@house.leg.state.mn.us

Committees: Agriculture; Commerce, Tourism & Consumer Affairs; Environment & Natural Resources Finance; Rules & Legislative Administration; Transportation & Transit.

Biography: Teacher/Farmer. Born: October, 1948. Education: Augustana College, Sioux Falls, SD (B.S., art, graduate work); spouse Elly, two sons, Aaron and Ryan.

Elected: 1990, 1992, 1994, 1996.

Senator District 14
Michelle L. Fischbach
(Republican)

Home: 416 Burr Street, Paynesville 56362, (320)243-7052.
Capitol: 151 State Capitol, St. Paul 55155, (612)296-2084.
E-mail: sen.michelle.fischbach@senate.leg.state.mn.us

Committees: Agriculture & Rural Development; Governmental Operations & Veterans; Health & Family Security; State Government Finance.

Biography: Born: November 3, 1965. Education: St. Cloud State University (B.A.); College of St. Benedict; spouse Scott, two children

Elected: February 16, 1995, 1996.

Representative District 14A
Steve Dehler
(Republican)

Home: Box 129, St. Joseph 56374-0129, (612)363-8778.
Capitol: 203 State Office Bldg., St. Paul 55155-1298, (612)296-7808, 1-800-657-3763.
E-mail: rep.steve.dehler@house.leg.state.mn.us

Committees: Education; Local Government & Metropolitan Affairs.

Biography: Retail grocer/Corrections officer/Dispatcher. Born: March 21, 1950. Education: St. John's University, Collegeville (economics/ accounting); member: chamber of commerce, Knights of Columbus; spouse Jean, two children.

Elected: 1992, 1994, 1996.



Representative District 14B
Doug Stang
(Republican)

Home: Box 435, Cold Spring 56320, (320)243-7033.
Capitol: 223 State Office Bldg., St. Paul 55155, (612)296-4373.
E-mail: rep.doug.stang@house.leg.state.mn.us

Committees: Environment & Natural Resources; Transportation & Transit; Ways & Means.

Biography: Born: May 4, 1974. Education: St. John's University (B.A., government); single.

Elected: 1996.

Senator District 15
Dean E. Johnson
(Republican)

Home: 1500 Country Club Dr. N.E., Willmar 56201, (612)235-6815.
Capitol: 147 State Office Bldg., St. Paul 55155, (612)296-3826.
E-mail: sen.dean.johnson@senate.leg.state.mn.us

Minority Leader

Committees: Agriculture & Rural Development; Education Finance; Election Laws; Rules & Administration; Transportation;.

Biography: Lutheran pastor/Chaplain (Colonel) Minnesota Army National Guard. Born: June 24, 1947. Education: Luther College (B.A., business administration), Luther Theological Seminary (M.Div.); Minnesota House of Representatives (1979-1982); spouse Avonelle, one child.

Elected: 1982, 1986, 1990, 1992, 1996.

Representative District 15A
Al Juhnke
(Democratic-Farmer-Labor)

Home: 3951 Horizon Hills Circle, Willmar 56201, (320)231-2812.
Capitol: 531 State Office Bldg., St. Paul 55155, (612)296-6206.
E-mail: rep.al.juhnke@house.leg.state.mn.us

Committees: Agriculture; Commerce, Tourism & Consumer Affairs; Transportation & Transit.

Biography: Real estate appraiser. Born: November 19, 1958. Education: University of Minnesota (B.S., soil science); spouse Claire, two children.

Elected: 1996.

Representative District 15B
Gary W. Kubly
(Democratic-Farmer-Labor)

Home: 445 Tenth Ave., Granite Falls 56241, (320)564-4295.
Capitol: 423 State Office Bldg., St. Paul 55155, (612)296-4346.
E-mail: rep.gary.kubly@house.leg.state.mn.us

Committees: Agriculture; Capital Investment; Economic Development & International Trade; Housing & Housing Finance.

Biography: Lutheran Pastor/Agency Manager. Born: November 12, 1943. Education: Mankato State University (B.A.), Luther Seminary (M.Div.); spouse Patricia, three children.

Elected: 1996.

Senator District 16
Dave Kleis
(Republican)

Home: 45 20th Ave. N., St. Cloud 56303, (320)253-9535.
Capitol: 143 State Office Building, St. Paul 55155, (612)296-6455.
E-mail: sen.dave.kleis@senate.leg.state.mn.us

Committees: Children, Families & Learning; Commerce; Crime Prevention; Human Resources Finance.

Biography: Small business owner. Born: January 21, 1964. Education: St. Cloud State University (B.A., magna cum laude, political science & history); single.

Elected: December 29, 1994, 1996.

Representative District 16A
Joe Opatz
(Democratic-Farmer-Labor)

Home: 422 Riverside Dr. S.E., St. Cloud 56304, (320)252-1138.
Capitol: 473 State Office Bldg., St. Paul 55155, (612)296-6612.
E-mail: rep.joe.opatz@house.leg.state.mn.us

Committees: Capital Investment; Education; Health & Human Services; Local Government & Metropolitan Affairs.

Biography: University Administrator. Born: July, 1952. Education: University of Minnesota (PhD, education), Kent State University (M.Ed), St Cloud State University (B.A.); spouse Pamela Steckman, two children.

Elected: 1992, 1994, 1996.

Representative District 16B
Jim Knoblach
(Republican)

Home: 1552 Prairie Hill Rd., St. Cloud 56301, (320)252-6179.
Capitol: 207 State Office Bldg., St. Paul 55155, (612)296-6316.
E-mail: rep.jim.knoblach@house.leg.state.mn.us

Committees: Capital Investment; Financial Institutions & Insurance; General Legislation, Veterans Affairs & Elections; Health & Human Services.

Biography: Small business owner. Born: November, 1957. Education: St. John's University (B.S., economics/business administration), Harvard University (M.B.A.), Georgetown University (M.A., American government); CPA; spouse Janet, two children.

Elected: 1994, 1996.

Senator District 17
Dan Stevens
(Republican)

Home: 1949 Collin Street, Mora 55051, (320)679-4085.
Capitol: 105 State Office Bldg., St. Paul 55155, (612)296-8075.
E-mail: sen.dan.stevens@senate.leg.state.mn.us

Committees: Environment & Natural Resources; Governmental Operations & Veterans; Health & Family Security; Human Resources Finance.

Biography: Business manager/Farmer. Born: February 23, 1950. Education: University of Minnesota; member: Legislative Commission on Waste Management; spouse Barb, four children.

Elected: 1992, 1996.

Representative District 17A
LeRoy Koppendrayer
(Republican)

Home: 6234 Davenport Rd., Princeton 55371, (612)389-1490.
Capitol: 389 State Office Bldg., St. Paul 55155, (612)296-6746.
E-mail: rep.leroy.koppendrayer@house.leg.state.mn.us

Assistant Minority Leader

Committees: Education; Governmental Operations; Regulated Industries & Energy; Ways & Means.

Biography: Farmer/International agricultural consultant. Born: May, 1941. Education: Vermillion Community College, Ely, Dunwoody Institute, Anoka Technical Institute; spouse Carolyn, four children.

Elected: 1990, 1992, 1994, 1996.

Representative District 17B
Leslie Schumacher
(Democratic-Farmer-Labor)

Home: 18180 17th St., Princeton 55371, (612)662-2075.
Capitol: 517 State Office Bldg., St. Paul 55155, (612)296-5377.
E-mail: rep.leslie.schumacher@house.leg.state.mn.us

Committees: Agriculture; Education; Local Government & Metropolitan Affairs; Transportation & Transit.

Biography: Freelance artist. Born: October 4, 1955. Education: vocational/technical, art/business; spouse Byron, two children.

Elected: 1994, 1996.

Senator District 18
Janet B. Johnson
(Democratic-Farmer-Labor)

Home: 37955 Bridge Rd., North Branch 55056, (612)674-8561.
Capitol: G-9 State Capitol, St. Paul 55155, (612)296-5419.
E-mail: sen.janet.johnson@senate.leg.state.mn.us

Committees: Chair, Transportation Budget Division; Environment & Natural Resources; Jobs, Energy & Community Development; State Government Finance; Transportation.

Biography: Small business owner. Born: March 5, 1940. Education: University of Minnesota; spouse Dennis, three children.

Elected: 1990, 1992, 1996.

Representative District 18A
Jim Rostberg
(Republican)

Home: 26450 Terrace Rd. N.E., Isanti 55040, (612)444-9045.
Capitol: 311 State Office Building, St. Paul 55155, (612)296-5364.
E-mail: rep.jim.rostberg@house.leg.state.mn.us

Committees: Capital Investment; Economic Development & International Trade; Environment & Natural Resources; General Legislation, Veterans Affairs & Elections.

Biography: Veterans service officer. Education: Cambridge Community College (A.A.), Metropolitan State University (public administration); spouse Kathy, two children.

Elected: 1994, 1996.



Representative District 18B
Loren G. Jennings
(Democratic-Farmer-Labor)

Home: 3340 465th St., Harris 55032, (612)674-7538.
Capitol: 591 State Office Bldg., St. Paul 55155, (612)296-0518.
E-mail: rep.loren.jennings@house.leg.state.mn.us

Committees: Chair, Regulated Industries & Energy; Health & Human Services; Ways & Means.

Biography: Business owner. Born: June, 1951. Education: vocational-technical school; spouse Bonnie, three children.

Elected: 1984, 1986, 1988, 1990, 1992, 1994, 1996.



Senator District 19
Mark Ourada
(Republican)

Home: 1110 Innsbrook Ln., Buffalo 55313, (612)682-5024.
Capitol: 145 State Office Building, St. Paul 55155, (612)296-5981.
E-mail: sen.mark.ourada@senate.leg.state.mn.us

Committees: Election Laws; Jobs, Energy & Community Development; State Government Finance; Transportation.

Biography: Lab technician. Born: April 28, 1956. Education: St. John's University (political science); spouse Christi, two children, Erin and Alexandra.

Elected: November 8, 1994, 1996.

Representative District 19A
Mark Olson
(Republican)

Home: 17085 142nd. St., Big Lake 55309, (612)263-3500.
Capitol: 323 State Office Bldg., St. Paul 55155, (612)296-4237.
E-mail: rep.mark.olson@house.leg.state.mn.us

Committees: Education; Judiciary; Labor-Management Relations; Regulated Industries & Energy.

Biography: Carpenter, log home builder, qualified neutral mediator. Born: July 1, 1955. Education: secondary, Wright Technical Center, apprenticeship; single.

Elected: 1992, 1994, 1996.

Representative District 19B
Bruce D. Anderson
(Republican)

Home: 3222 Aadland Ave. N.E., Buffalo Township 55313, (612)682-1480.
Capitol: 281 State Office Bldg., St. Paul 55155, (612)296-5063.
E-mail: rep.bruce.anderson@house.leg.state.mn.us

Committees: Education; General Legislation, Veterans Affairs & Elections; Government Operations; Regulated Industries & Energy.

Biography: Government finance/Air National Guard. Born: March 12, 1950. Education: United States Navy (aviation electronics), Willmar Technical College (A.A., agribusiness), Crown College (liberal arts, NHJC); member: Buffalo Evangelical Free Church; spouse Dottie, five children.

Elected: 1994, 1996.

Senator District 20
Steve Dille
(Republican)

Home: 69800 305th St., Dassell 55325, (612)398-6545.
Capitol: 103 State Office Building, St. Paul 55155, (612)296-4131.
E-mail: sen.steve.dille@senate.leg.state.mn.us

Committees: Agriculture & Rural Development; Environment & Natural Resources; Health & Family Security; State Government Finance.

Biography: Farmer/Veterinarian. Born: March 16, 1945. Education: University of Minnesota (B.S., 1967; D.V.M., 1969); Vietnam (3 1/2 years); faculty, University of Minnesota (2 years); former township supervisor and county commissioner; Minnesota House of Representatives (1987-1992); spouse Pamela, four children, Nicholas, Kaisa, Spencer and Mitchell.

Elected: 1992, 1996.



Representative District 20A
Robert "Bob" Ness
(Republican)

Home: 24966 729th Ave., Dassel 55325, (612)275-3122.
Capitol: 289 State Office Bldg., St. Paul 55155, (612)296-4344.
E-mail: rep.bob.ness@house.leg.state.mn.us

Committees: Economic Development & International Trade; Education; Financial Institutions & Insurance.

Biography: Educator/Consultant/Construction manager. Born: May 14, 1935. Education: Bemidji State University (B.S., health & industrial education), University of Minnesota (M.A., education), University of Minnesota (Ed. SD. Education administration); Phi Delta Kappa, Rotary, chamber of commerce, Bush Executive Fellowship, AARP-55 Alive instructor; spouse Marianne, four children.

Elected: 1992, 1994, 1996.



Representative District 20B
Tony Kielkucki
(Republican)

Home: 5667 State Highway 7, Lester Prairie 55354, (320)395-2905.
Capitol: 313 State Office Bldg., St. Paul 55155, (612)296-1534.
E-mail: rep.tony.kielkucki@house.leg.state.mn.us

Committees: Agriculture; Education; Labor-Management Relations.

Biography: Educator. Born: July 11, 1951. Education: St. Thomas College (B.S., sociology); spouse Lavon, three children.

Elected: 1996.

Senator District 21
Arlene J. Lesewski
(Republican)

Home: 807 Columbine Dr., Marshall 56258, (507)532-3912.
Capitol: 131 State Office Building, St. Paul 55155, (612)296-4125.
E-mail: sen.arlene.lesewski@senate.leg.state.mn.us

Committees: Agriculture & Rural Development; Children, Families & Learning; Jobs, Energy & Community Development; Taxes.

Biography: Independent insurance agent. Born: April 12, 1936. Education: Lynd High School, Southwest State University; spouse Thomas, three children.

Elected: 1992, 1996.

Representative District 21A
Marty Seifert
(Republican)

Home: 401 Mason St., Marshall 56258, (507)537-9794.
Capitol: 213 State Office Bldg., St. Paul 55155, (612)296-5374.
E-mail: rep.marty.seifert@house.leg.state.mn.us

Committees: Commerce, Tourism & Consumer Affairs; Taxes.

Biography: Teacher. Education: Southwest State University (B.A., political science); single.

Elected: 1996.



Representative District 21B
Richard Mulder
(Republican)

Home: One Robinhood Lane, Ivanhoe 56142, (507)694-1539.
Capitol: 283 State Office Bldg., St. Paul 55155, (612)296-4336.
E-mail: rep.richard.mulder@house.leg.state.mn.us

Committees: Financial Institutions & Insurance; Health & Human Services; Local Government & Metropolitan Affairs.

Biography: Family Physician. Born: May 8, 1938. Education: South Dakota State University (B.S., pharmacy), University of South Dakota (B.A. medicine), University of Iowa (M.D.); member: Bethany Elian Lutheran, Farm Bureau, Pheasants Forever, Flying Farmers, NRA, MMA, MAFP, AARP, Senior Coalition, Minnesota Coroner & Medical Examiners; spouse Ruth, four children.

Elected: 1994, 1996.



Senator District 22
Jim Vickerman
(Democratic-Farmer-Labor)

Home: 2252 221st St., Tracy 56175, (507)629-4878.
Capitol: 226 State Capitol, St. Paul 55155, (612)296-5650.
E-mail: sen.jim.vickerman@senate.leg.state.mn.us

Committees: Chair, Local & Metropolitan Government; Agriculture & Rural Development; Environment & Natural Resources; Taxes.

Biography: Farmer/Former county commissioner. Born: May 1, 1931; spouse Wava, six children.

Elected: 1986, 1990, 1992, 1996.

Representative District 22A
Ted Winter
(Democratic-Farmer-Labor)

Home: Rt. 2, Box 23, Fulda 56131, (507)425-2664.
Capitol: 459 State Office Bldg., St. Paul 55155, (612)296-5505.
E-mail: rep.ted.winter@house.leg.state.mn.us

Majority Leader

Committees: Chair, Rules & Legislative Administration; Agriculture; Taxes; Ways & Means.

Biography: Farmer. Born: November 26, 1949. Education: Worthington Community College (A.A.); spouse Marge, four children.

Elected: 1986, 1988, 1990, 1992, 1994, 1996.

Representative District 22B
Elaine Harder
(Republican)

Home: 107 Parkside Ave., Jackson 56143, (507)847-3550.
Capitol: 277 State Office Bldg., St. Paul 55155, (612)296-5373.
E-mail: rep.elaine.harder@house.leg.state.mn.us

Committees: Agriculture; Economic Development & International Trade; Taxes.

Biography: Business. Born: December 27, 1947. Education: Mankato State University (B.S., secondary education); member: Our Saviors Lutheran Church, Kiwanis, 4-H Volunteer, AAUW, Phi Upsilon Omicron, Clovia Alum; spouse Ronald, two children.

Elected: 1994, 1996.



Senator District 23
Dennis R. Frederickson
(Republican)

Home: 4 Sunrise Dr., New Ulm 56073, (507)359-9482.
Capitol: 139 State Office Building, St. Paul 55155, (612)296-8138.
E-mail: sen.dennis.frederickson@senate.leg.state.mn.us

Committees: Election Laws; Environment & Natural Resources; Jobs, Energy & Community Development; Rules & Administration; State Government Finance.

Biography: Farmer. Born: July 27, 1939, Redwood county. Education: University of Minnesota (B.S., agricultural economics); spouse Marjorie, three children.

Elected: 1980, 1982, 1986, 1990, 1992, 1996.

Representative District 23A
Barb Vickerman
(Republican)

Home: 325 E. Oak St., Redwood Falls 56283, (507)637-8524.
Capitol: 211 State Office Bldg., St. Paul 55155, (612)296-9303.
E-mail: rep.barb.vickerman@house.leg.state.mn.us

Committees: General Legislation, Veterans Affairs & Elections; Health & Human Services; Regulated Industries & Energy.

Biography: Retail sales. Education: high school, vocational/technical school; member: Gloria Dei Lutheran Church; spouse Gerald, four children.

Elected: 1992, 1994, 1996.

Representative District 23B
Howard Swenson
(Republican)

Home: RR 2, Box 140, Nicollet 56074, (612)245-5125.
Capitol: 331 State Office Bldg., St. Paul 55155, (612)296-8634.
E-mail: rep.howard.swenson@house.leg.state.mn.us

Committees: Environment & Natural Resources; Environment & Natural Resources Finance; Transportation & Transit.

Biography: Farmer. Education: secondary; spouse Jane, five children.

Elected: 1994, 1996.

Senator District 24
John C. Hottinger
(Democratic-Farmer-Labor)

Home: Rt. 1, Box 229A, Mankato 56001, (507)388-4838.
Capitol: 120 State Capitol., St. Paul 55155, (612)296-6153.
E-mail: senjh219@mail.idt.net

Committees: Chair, Health & Family Security; Commerce; Local & Metropolitan Government; Taxes.

Biography: Attorney. Born: September 18, 1945. Education: College of St. Thomas (B.S.), Georgetown University (J.D.); spouse Mimi, three children.

Elected: 1990, 1992, 1996.

Representative District 24A
John Dorn
(Democratic-Farmer-Labor)

Home: 1021 Orchard Rd., Mankato 56001, (507)388-3649.
Capitol: 571 State Office Bldg., St. Paul 55155, (612)296-3248.
E-mail: rep.john.dorn@house.leg.state.mn.us

Committees: Chair, Health & Human Services; Commerce, Tourism & Consumer Affairs; Ways & Means.

Biography: Teacher. Born: December 28, 1943. Education: St. John's University, Collegeville (B.A., English), University of Wisconsin (M.A., English); spouse Kathleen, three children.

Elected: 1986, 1988, 1990, 1992, 1994, 1996.

Representative District 24B
Ruth Johnson
(Democratic-Farmer-Labor)

Home: 417 North Seventh St., St. Peter 56082, (507)931-2075
Capitol: 567 State Office Bldg., St. Paul 55155, (612)296-7065.
E-mail: rep.ruth.johnson@house.leg.state.mn.us

Committees: Education; Environment & Natural Resources; Health & Human Services.

Biography: College Administrator. Education: Gustavus Adolphus College (B.A., religion), Indiana University-Bloomington (M.S., education (college student personnel administration); single.

Elected: 1996.



Senator District 25
Thomas M. Neuville
(Republican)

Home: 5119 Ebel Way, Northfield 55057, (507)645-9058.
Capitol: 123 State Office Building, St. Paul 55155, (612)296-1279.
E-mail: sen.thomas.neuville@senate.leg.state.mn.us

Committees: Children, Families & Learning; Crime Prevention; Human Resources Finance; Judiciary.

Biography: Attorney. Born: January 31, 1950. Education: Michigan Tech. University (B.S., chemical engineering), William Mitchell College of Law (J.D.); spouse Marilynn, five children.

Elected: 1990, 1992, 1996.

Representative District 25A
John Tuma
(Republican)

Home: 4597 Delancey Court, Northfield 55057, (507)663-0013.
Capitol: 301 State Office Bldg., St. Paul 55155, (612)296-4229.
E-mail: rep.john.tuma@house.leg.state.mn.us

Committees: Education; Governmental Operations.

Biography: Attorney. Born: September 25, 1962. Education: Mankato State University (B.A., political science), University of Minnesota Law School (J.D.); board member: Learning Disabilities of Minnesota; member: Northfield Historical Society, Northfield Alliance Church, New Prague, Northfield and LeCenter Chambers of Commerce, Rice County Bar Association; spouse Wendy, two children.

Elected: 1994, 1996.

Representative District 25B
Lynda Boudreau
(Republican)

Home: 18166 Faribault Blvd., Faribault 55021, (507)332-7760.
Capitol: 327 State Office Bldg., St. Paul 55155, (612)296-8237.
E-mail: rep.lynda.boudreau@house.leg.state.mn.us

Committees: Commerce, Tourism & Consumer Affairs; Financial Institutions & Insurance; Health & Human Services.

Biography: Family health aide. Born: March 9, 1952. Education: secondary, job related coursework; spouse Jim, three children.

Elected: 1994, 1996.

Senator District 26
Tracy L. Beckman
(Democratic-Farmer-Labor)

Home: Box 37, Bricelyn 56014, (507)653-4426.
Capitol: 124B State Capitol, St. Paul 55155, (612)296-5713.
E-mail: sen.tracy.beckman@senate.leg.state.mn.us

Committees: Chair, Economic Development Budget Division; Agriculture & Rural Development; Crime Prevention; Human Resources Finance; Jobs, Energy & Community Development.

Biography: Teacher/Consultant. Born: January 7, 1945. Education: Mankato State University (B.S., health PE), Harvard University Kennedy School of Government (MPA); spouse Janel, five children.

Elected: 1986, 1990, 1992, 1996.



Representative District 26A
Bob Gunther
(Republican)

Home: 530 Kings Road, Fairmont 56031, (507)235-6154
Capitol: 337 State Office Bldg., St. Paul 55155, (612)296-3240.
E-mail: rep.bob.gunther@house.leg.state.mn.us

Committees: Agriculture; Commerce, Tourism & Consumer Affairs; Economic Development & International Trade.

Biography: Business. Born: July 12, 1943. Education: St. Cloud State University (BS, marketing); spouse Nancy, one child.

Elected: August 1, 1995, 1996.

Representative District 26B
Henry J. Kalis
(Democratic-Farmer-Labor)

Home: 10043 - 600th Ave., Wells 56097-4703, (507)294-3147.
Capitol: 543 State Office Bldg., St. Paul 55155, (612)296-4240.
E-mail: rep.henry.kalis@house.leg.state.mn.us

Committees: Chair: Capital Investment; Environment & Natural Resources Finance; Ways & Means.

Biography: Farmer. Born: March 2, 1937. Education: secondary; spouse Violet, four children.

Elected: 1974, 1976, 1978, 1980, 1982, 1984, 1986, 1988, 1990, 1992, 1994, 1996.

Senator District 27
Pat Piper
(Democratic-Farmer-Labor)

Home: 800 1st Dr. N.W., Austin 55912, (507)433-7519.
Capitol: G-9 State Capitol, St. Paul 55155, (612)296-9248.
E-mail: sen.pat.piper@senate.leg.state.mn.us

Committees: Co-Chair, Children, Families & Learning; Chair, Family & Early Childhood Education Budget Division; Agriculture & Rural Development; Education Finance; Health & Family Security; Rules & Administration.

Biography: Religious education consultant. Born: July 16, 1934. Education: College of St. Teresa (B.A.), Catholic University of America (M.A.); Minnesota House of Representatives (1983-86); single.

Elected: 1986, 1990, 1992, 1996.

Representative District 27A
Ron Kraus
(Republican)

Home: 1604 Bay Oaks Dr., Albert Lea 56007, (507)373-1003.
Capitol: 279 State Office Bldg., St. Paul 55155, (612)296-8216.
E-mail: rep.ron.kraus@house.leg.state.mn.us

Committees: Agriculture; Local Government & Metropolitan Affairs; Taxes.

Biography: Business owner. Born: May 13, 1956. Education: University of Minnesota, Duluth (business/political science), St. Mary's College, Winona, Mankato State University; member: Elks Club of Albert Lea, Knights of Columbus @ St. Theodore's Church, Albert Lea/ Freeborn County Chamber of Commerce; spouse Kathy, two children.

Elected: 1994, 1996.



Representative District 27B
Robert Leighton
(Democratic-Farmer-Labor)

Home: 1007 9th Ave. N.W., Austin 55912, (507)437-6972.
Capitol: 527 State Office Bldg., St. Paul 55155, (612)296-4193.
E-mail: rep.robert.leighton@house.leg.state.mn.us

Assistant Majority Leader

Committees: Education; Judiciary; Labor-Management Relations; Rules & Legislative Administration.

Biography: Attorney. Born: July 7, 1965. Education: University of Minnesota (B.A., economics), University of California, Berkeley (J.D.); member: Minnesota State Bar Association, Big Brothers/Big Sisters Board of Directors; spouse Shawn, two children.

Elected: 1994, 1996.

Senator District 28
Dick Day
(Republican)

Home: 220 22nd St. N.W., Owatonna 55060, (507)451-0165.
Capitol: 117 State Office Bldg., St. Paul 55155, (612)296-9457.
E-mail: sen.dick.day@senate.leg.state.mn.us

Committees: Commerce; Local & Metropolitan Government; Taxes; Transportation.

Biography: Real estate business. Born: March 9,1937. Education: Winona State University (B.A., political science, business administration); spouse Janet, four children.

Elected: 1990, 1992, 1996.



Representative District 28A
Doug Reuter
(Republican)

Home: 765 Crestview Lane, Owatonna 55060-2111, (507)444-0466.
Capitol: 241 State Office Bldg., St. Paul 55155, (612)296-5368.
E-mail: rep. doug.reuter@house.leg.state.mn.us

Committees: Commerce, Tourism & Consumer Affairs; Economic Development & International Trade; Governmental Operations.

Biography: Business. Born: March 17, 1949. Education: Metropolitan State University (B.A., business management, graduate work).

Elected: 1996.



Representative District 28B
Steven A. Sviggum
(Republican)

Home: 42479 County Rd. 14 Blvd., Kenyon 55946, (507)789-6706.
Capitol: 267 State Office Bldg., St. Paul 55155, (612)296-2273.
E-mail: rep.steven.sviggum@house.leg.state.mn.us

Minority Leader

Committees: Labor-Management Relations; Rules & Legislative Administration; Ways & Means.

Biography: Farmer/Educator. Born: September, 1951. Education: St. Olaf College (B.A., mathematics); spouse Debra, three children.

Elected: 1978, 1980, 1982, 1984, 1986, 1988, 1990, 1992, 1994, 1996.



Senator District 29
Steve L. Murphy
(Democratic-Farmer-Labor)

Home: 28421 Hwy. 61 Blvd., Red Wing 55066, (612)388-0862.
Capitol: 301 State Capitol, St. Paul 55155, (612)296-4264.
E-mail: sen.steve.murphy@senate.leg.state.mn.us

Committees: Agriculture & Rural Development; Children, Families & Learning; Jobs, Energy & Community Development; Taxes; Transportation.

Biography: Operator, Northern States Power. Born: September 9, 1957. Education: Eastern Illinois University, Red Wing Technical College; former U.S. Marine; spouse Robin, two children.

Elected: 1992, 1996.

Representative District 29A
Jerry Dempsey
(Republican)

Home: 1017 W. 14th St., Hastings 55033, (612)437-5249.
Capitol: 251 State Office Bldg., St. Paul 55155, (612)296-8635.
E-mail: rep.jerry.dempsey@house.leg.state.mn.us

Committees: Capital Investment; Economic Development & International Trade; Environment & Natural Resources.

Biography: Banking. Education: College of St. Thomas (B.A., degree), Winona State University (specialist degree, education, adminstration); member: St. Elizabeth Ann Seton, Hastings; Habitat for Humanity, MASSP, N.E.A, National Assn. Secondary School Principals, S.O.A.R., Director, First Federal Savings Bank, Hastings; four children.

Elected: 1992, 1994, 1996.



Representative District 29B
Mike Osskopp
(Republican)

Home: P.O. Box 77, Lake City 55041, (612)345-5680.
Capitol: 329 State Office Bldg., St. Paul 55155, (612)296-9236.
E-mail: rep.mike.osskopp@house.leg.state.mn.us

Committees: Economic Development & International Trade; Governmental Operations; Labor-Management Relations; Regulated Industries & Energy.

Biography: Radio broadcast journalist. Born: October 3, 1951. Education: Institute of Broadcast Arts (B.A., journalism), Moody Bible Institute (M.A., theology); member: Fellowship of Christian Athletes, Professional Golfers Association; two children.

Elected: 1994, 1996.

Senator District 30
Sheila M. Kiscaden
(Republican)

Home: 724 11th St. S.W., Rochester 55902, (507)287-6845.
Capitol: 135 State Office Bldg., St. Paul 55155, (612)296-4848.
E-mail: sen.sheila.kiscaden@senate.leg.state.mn.us

Committees: Children, Families & Learning; Health & Family Security; Human Resources Finance; Judiciary.

Biography: Management consultant. Born: April 21, 1946. Education: University of Minnesota (B.S., education), University of Southern California (M.S., public administration); spouse Richard, two children.

Elected: 1992, 1996.



Representative District 30A
Fran Bradley
(Republican)

Home: 4316 Manor View Dr. N.W., Rochester 55901, (507)288-3439.
Capitol: 233 State Office Bldg., St. Paul 55155, (612)296-9249.
E-mail: rep.fran.bradley@house.leg.state.mn.us

Committees: Commerce, Tourism & Consumer Affairs; Health & Human Services; Health & Human Services Finance.

Biography: Retired, IBM Corp. Born: June 13, 1942. Education: South Dakota State University (B.S., mechanical engineering), University of Minnesota (graduate work); member: Greater Rochester Area University Center Board, Winona State University Foundation, Youth Employment Project Board, St. Pius Church, Optimists; spouse Mary, four children.

Elected: 1994, 1996.



Representative District 30B
Dave Bishop
(Republican)

Home: 1185 Plummer Circle, Rochester 55902, (507)288-7733.
Capitol: 343 State Office Bldg., St. Paul 55155, (612)296-0573.
E-mail: rep.dave.bishop@house.leg.state.mn.us

Committees: Capital Investment; Judiciary; Ways & Means.

Biography: Attorney/Legislator. Born: March, 1929. Education: Cornell University (J.D., international law), Harvard (M.P.A., public administration); spouse Bea, five children.

Elected: 1982, 1984, 1986, 1988, 1990, 1992, 1994, 1996.

Senator District 31
Kenric J. Scheevel
(Republican)

Home: Rt. 2 Box 227, Preston 55965, (507)937-3433.
Capitol: 129 State Office Building, St. Paul 55155, (612)296-3903.
E-mail: sen.kenric.scheevel@senate.leg.state.mn.us

Committees: Agriculture & Rural Development; Children, Families & Learning; Education Finance; Jobs, Energy & Community Development; Local & Metropolitan Government.

Biography: Farmer. Born: July 7, 1956. Education: Northwestern College, Orange City, Iowa (B.A.), South Dakota State University (B.S.M.E.); spouse Karen, two children.

Elected: November 8, 1994, 1996.

Representative District 31A
William Kuisle
(Republican)

Home: 6311 County Rd. 8 S.W., Rochester 55902, (507) 282-5714.
Capitol: 375 State Office Bldg., St. Paul 55155, (612)296-4378.
E-mail: rep.william.kuisle@house.leg.state.mn.us

Committees: Agriculture; Local Government & Metropolitan Affairs; Transportation & Transit.

Biography: Farmer. Born: January 11, 1958. Education: Rochester Community College (A.A.), attended University Wisconsin, River Falls; single.

Elected: 1996.



Representative District 31B
Gregory M. Davids
(Republican)

Home: P.O. Box 32, Preston 55965, (507)765-2790.
Capitol: 371 State Office Bldg., St. Paul 55155, (612)296-9278.
E-mail: rep.gregory.davids@house.leg.state.mn.us

Committees: Capital Investment; Environment & Natural Resources Finance; Financial Institutions & Insurance.

Biography: Insurance agency owner/president. Born: August 28, 1958. Education: Waldorf College, Iowa, Winona State University (B.S., social science), Mankato State University; member: Minnesota Independent Insurance Agents; past president Preston Lions Club, chairman of administrative board of Preston United Methodist Church; Farm Bureau, Minnesota Association of Life Underwriters; spouse Bonnie, three children.

Elected: February 12, 1991, 1992, 1994, 1996.

Senator District 32
Steven Morse
(Democratic-Farmer-Labor)

Home: 410 River St., Box 175, Dakota 55925, (507)643-6226.
Capitol: G-24 State Capitol, St. Paul 55155, (612)296-5649.
E-mail: sen.steven.morse@senate.leg.state.mn.us

Committees: Chair, Environment & Agriculture Budget Division; Agriculture & Rural Development; Environment & Natural Resources; Governmental Operations & Veterans; Health & Family Security; State Government Finance.

Biography: Born: April 22, 1957. Education: University of Wisconsin, LaCrosse, University of Minnesota, Michigan State University.

Elected: 1986, 1990, 1992, 1996.

Representative District 32A
Gene Pelowski, Jr.
(Democratic-Farmer-Labor)

Home: 257 Wilson St., Winona 55987, (507)454-3282.
Capitol: 549 State Office Bldg., St. Paul 55155, (612)296-8637.
E-mail: rep.gene.pelowski@house.leg.state.mn.us

Committees: Chair, Higher Education Finance Division; Education; General Legislation, Veterans Affairs & Elections; Regulated Industries & Energy; Rules & Legislative Administration.

Biography: Educator. Born: February, 1952. Education: Winona State University (B.S., social studies); spouse Deborah, two children.

Elected: 1986, 1988, 1990, 1992, 1994, 1996.

Representative District 32B
Michelle Rifenberg
(Republican)

Home: 407 N. Fourth St., La Crescent 55947, (507)895-6390.
Capitol: 215 State Office Bldg., St. Paul 55155, (612)296-1069.
E-mail: rep.michelle.rifenberg@house.leg.state.mn.us

Committees: Agriculture; Commerce, Tourism & Consumer Affairs; Economic Development & International Trade; Economic Development Finance; Labor-Management Relations.

Biography: Homemaker. Born: January 30, 1957. Education: Viterbo College (B.S., biology); spouse Robert, one child.

Elected: 1996.

Senator District 33
Warren Limmer
(Republican)

Home: 12888 N. 73rd. Ave., Maple Grove 55369, (612)493-9646.
Capitol: 127 State Office Bldg., St. Paul 55155, (612)296-2159.
E-mail: sen.warren.limmer@senate.leg.state.mn.us

Committees: Crime Prevention; Jobs, Energy & Community Development; Judiciary; State Government Finance.

Biography: Real estate sales. Education: St. Cloud State University (B.A., criminal justice studies); member: Minnesota House of Representatives (1989-1995); spouse Lori, three children.

Elected: February 2, 1995, 1996.

Representative District 33A
Arlon Lindner
(Republican)

Home: 19508 Country Circle E., Corcoran 55374, (612)420-3491.
Capitol: 227 State Office Bldg., St. Paul 55155, (612)296-7806.
E-mail: rep.arlon.lindner@house.leg.state.mn.us

Committees: Capital Investment; Health & Human Services.

Biography: Self-employed businessman. Born: August 3, 1935. Education: North Texas University (B.A., economics), Central Baptist Theological Seminary (M.Div.); member: Joy Evangelical Free Church, chamber of commerce; spouse Shirlee, four children.

Elected: 1992, 1994, 1996.

Representative District 33B
Richard W. Stanek
(Republican)

Home: 14890 91st Ave. N., Maple Grove 55369, (612)420-4497.
Capitol: 351 State Office Bldg., St. Paul 55155, (612)296-5502.
E-mail: rep.rich.stanek@house.leg.state.mn.us

Committees: Judiciary; Local Government & Metropolitan Affairs.

Biography: Police officer. Born: February 2, 1962. Education: University of Minnesota (B.A., criminal justice), Hamline University (M.A., public administration); spouse Sally, two children.

Elected: March 7, 1995, 1996.

Senator District 34
Gen Olson
(Republican)

Home: 6750 Co. Rd. 110 W., Minnetrista 55364, (612)472-3306.
Capitol: 119 State Office Building, St. Paul 55155, (612)296-1282.
E-mail: sen.gen.olson@senate.leg.state.mn.us

Committees: Children, Families & Learning; Environment & Natural Resources; Local & Metropolitan Government; Rules & Administration; Taxes.

Biography: Legislator. Born: May 20, 1938. Education: University of Minnesota (B.S., education, EdD.); single.

Elected: 1982, 1986, 1990, 1992, 1996.

Representative District 34A
Steve Smith
(Republican)

Home: 2710 Clare Ln., Mound 55364-1812, (612)472-7664.
Capitol: 353 State Office Bldg., St. Paul 55155, (612)296-9188.

Committees: Capital Investment; Judiciary.

Biography: Attorney. Born: November 29, 1949. Education: University of Minnesota (B.A., political science), Oklahoma City University School of Law (J.D.); spouse Cindi, one child, Ryan.

Elected: 1990, 1992, 1994, 1996.

Representative District 34B
Henry Todd Van Dellen
(Republican)

Home: 14615 43rd Pl. N., Plymouth 55446, (612)553-9088.
Capitol: 291 State Office Bldg., St. Paul 55155, (612)296-5511.
E-mail: rep.henry.van dellen@house.leg.state.mn.us

Assistant Minority Leader

Committees: Economic Development & International Trade; Financial Institutions & Insurance; Rules & Legislative Administration; Taxes.

Biography: VP/General Counsel. Education: University of Minnesota Law School (J.D.), University of North Dakota (B.B.A., economics); spouse Dana, three children.

Elected: 1992, 1994, 1996.

Senator District 35
Claire Robling
(Republican)

Home: 2626 E. 213th St., Prior Lake 55372, (612)492-2241.
Capitol: 132D State Office Bldg., St. Paul 55155, (612)296-4123.
E-mail: sen.claire.robling@senate.leg.state.mn.us

Committees: Children, Families & Learning; Education Finance; Local & Metropolitan Government; Transportation

Biography: Journalist. Born: October 22, 1956. Education: Chaska High School; College of St. Catherine; spouse Tony, two children

Elected: 1996.

Representative District 35A
Carol Molnau
(Republican)

Home: 495 Pioneer Tr., Chaska 55318, (612)448-3513.
Capitol: 287 State Office Bldg., St. Paul 55155, (612)296-8872.
E-mail: rep.carol.molnau@house.leg.state.mn.us

Assistant Minority Leader

Committees: Agriculture; Local Government & Metropolitan Affairs; Transportation & Transit; Ways & Means.

Biography: Farm owner/operator. Born: September 17, 1949. Education: University of Minnesota; spouse Steven, three children.

Elected: 1992, 1994, 1996.

Representative District 35B
Becky Kelso
(Democratic-Farmer-Labor)

Home: 60 S. Shannon Dr., Shakopee 55379, (612)445-6658.
Capitol: 415 State Office Bldg., St. Paul 55155, (612)296-1072.
E-mail: rep.becky.kelso@house.leg.state.mn.us

Committees: Chair, K-12 Education Finance Division; Education; Regulated Industries & Energy; Rules & Legislative Administration; Transportation & Transit.

Biography: Legislator. Born: August, 1948. Education: University of Minnesota (B.A., communications); spouse Michael, two children.

Elected: 1986, 1988, 1990, 1992, 1994, 1996.

Senator District 36
David L. Knutson
(Republican)

Home: 1704 Keller Lk. Dr., Burnsville 55306, (612)431-6232.
Capitol: 133 State Office Bldg., St. Paul 55155, (612)296-4120.
E-mail: sen.david.knutson@senate.leg.state.mn.us

Committees: Children, Families & Learning; Crime Prevention; Judiciary; Taxes.

Biography: Attorney. Born: November 24, 1959. Education: St. Olaf College (B.A.), William Mitchell College of Law (J.D.); member: Burnsville Jaycees, Burnsville Chamber of Commerce, Burnsville Rotary; MN Valley YMCA Board of Directors, Legal Assistance of Dakota County, Ltd. Board of Directors; Prince of Peace Lutheran Church; spouse Laurie, two children.

Elected: 1992, 1996.

Representative District 36A
Eileen Tompkins
(Republican)

Home: 7734 133rd St. W., Apple Valley 55124, (612)431-2343.
Capitol: 245 State Office Bldg., St. Paul 55155, (612)296-5506.
E-mail: rep.eileen.tompkins@house.leg.state.mn.us

Committees: Health & Human Services; Local Government & Metropolitan Affairs.

Biography: Legislator/Homemaker. Education: Inver Hills Community College, University of Minnesota, College of St. Thomas; spouse Patrick, nine adult children.

Elected: 1984, 1986, 1988, 1990, 1992, 1994, 1996.

Representative District 36B
Dan McElroy
(Republican)

Home: 12805 Welcome Ln., Burnsville 55337, (612)890-2224.
Capitol: 259 State Office Bldg., St. Paul 55155, (612)296-4212.
E-mail: rep.dan.mcelroy@house.leg.state.mn.us

Committees: Commerce, Tourism & Consumer Affairs; Taxes.

Biography: Management consultant. Born: July 15, 1948. Education: University of Notre Dame (B.A., history); spouse Mary.

Elected: 1994, 1996.

Senator District 37
Patricia Pariseau
(Republican)

Home: 25660 Biscayne Ave., Farmington 55024, (612)463-8496.
Capitol: 109 State Office Building, St. Paul 55155, (612)296-5252.

Committees: Environment & Natural Resources; Jobs, Energy & Community Development; Local & Metropolitan Government; Taxes.

Biography: Farm wife/Business owner. Born: August 10, 1936. Education: Ravenswood Hospital School of Nursing, Chicago (R.N.); spouse Kenneth, six children.

Elected: November 8, 1988, 1990, 1992, 1996.



Representative District 37A
Dennis Ozment
(Republican)

Home: 3275 145th St. E., Rosemount 55068, (612)423-1331,
Fax: (612)322-2491.
Capitol: 317 State Office Bldg., St. Paul 55155, (612)296-4306,
Fax: (612)296-8803.
E-mail: rep.dennis.ozment@house.leg.state.mn.us

Assistant Minority Leader

Committees: Regulated Industries & Energy; Rules & Legislative Administration; Taxes.

Biography: Fire Captain, Minneapolis. Born: May 2, 1945. Education: Metro. Community College (fire science); University of Minnesota (public administration); member: Legislative Commission on Minnesota Resources; spouse Gayle, two children.

Elected: 1984, 1986, 1988, 1990, 1992, 1994, 1996.



Representative District 37B
Bill Macklin
(Republican)

Home: 23021 Woodland Rd., Lakeville 55044, (612)469-3384.
Capitol: 349 State Office Bldg., St. Paul 55155, (612)296-6926.
E-mail: rep.bill.macklin@house.leg.state.mn.us

Committees: Judiciary; Taxes; Ways & Means.

Biography: Attorney. Born: December 29, 1945. Education: University of Minnesota (B.A., arts), William Mitchell College of Law (J.D.); spouse Paige, three children.

Elected: 1988, 1990, 1992, 1994, 1996.



Senator District 38
Deanna Wiener
(Democratic-Farmer-Labor)

Home: 1235 Balsam Trl. E., Eagan 55123, (612)452-4980.
Capitol: 303 State Capitol, St. Paul 55155, (612)297-8073.
E-mail: sen.deanna.wiener@senate.leg.state.mn.us

Committees: Children, Families & Learning; Commerce & Consumer Protection; Governmental Operations & Veterans; Judiciary; State Government Finance.

Biography: Real estate. Born: March 23, 1953. Education: St. Marys Junior College (R.N.); spouse Jim Tilsen, three children.

Elected: 1992, 1996.

Representative District 38A
Tim Commers
(Republican)

Home: 3005 Woodlark Ln., Eagan 55121, (612)452-0837
Capitol: 217 State Office Bldg., St. Paul 55155, (612)296-3533.
E-mail: rep.tim.commers@house.leg.state.mn.us

Committees: Commerce, Tourism & Consumer Affairs; General Legislation, Veterans Affairs & Elections; Taxes.

Biography: Realtor. Born: May 25, 1966. Education: St. Olaf College (B.A., history); spouse Kelli.

Elected: 1992, 1994, 1996.



Representative District 38B
Tim Pawlenty
(Republican)

Home: 4117 Country View Dr., Eagan 55123. (612)688-6105.
Capitol: 231 State Office Bldg., St. Paul 55155, (612)296-4128.
E-mail: rep.tim.pawlenty@house.leg.state.mn.us

Committees: Co-chair, Ethics; General Legislation, Veterans Affairs & Elections; Judiciary; Rules & Legislative Administration.

Biography: Attorney. Born: November, 1960. Education: University of Minnesota (B.A., J.D.); spouse Mary, two children.

Elected: 1992, 1994, 1996.



Senator District 39
James P. Metzen
(Democratic-Farmer-Labor)

Home: 312 Deerwood Ct., S. St. Paul 55075, (612)451-0174.
Capitol: 303 State Capitol, St. Paul 55155, (612)296-4370.
E-mail: sen.jim.metzen@senate.leg.state.mn.us

Committees: Chair, Governmental Operations & Veterans; Commerce; Jobs, Energy & Community Development; Rules & Administration; State Government Finance.

Biography: Businessperson. Born: October 1, 1943. Education: University of Minnesota; Minnesota House of Representatives (1975-1986); spouse Sandie, two children.

Elected: 1986, 1990, 1992, 1996.

Representative District 39A
Thomas Pugh
(Democratic-Farmer-Labor)

Home: 980 Terrace Lane, S. St. Paul 55075, (612)455-5016.
Capitol: 583 State Office Bldg., St. Paul 55155, (612)296-6828.
E-mail: rep.thomas.pugh@house.leg.state.mn.us

Committees: Commerce, Tourism & Consumer Affairs; Judiciary; Ways & Means.

Biography: Attorney. Education: Dartmouth College (A.B., government), University of Minnesota (J.D.); spouse Susan, two children.

Elected: 1988, 1990, 1992, 1994, 1996.



Representative District 39B
Bob Milbert
(Democratic-Farmer-Labor)

Home: 308 Deerwood Ct., S. St. Paul 55075, (612)451-6188.
Capitol: 579 State Office Bldg., St. Paul 55155, (612)296-4192.
E-mail: rep.bob.milbert@house.leg.state.mn.us

Committees: Chair, General Legislation, Veterans Affairs & Elections; Commerce, Tourism & Consumer Affairs; Environment & Natural Resources; Ethics; Taxes.

Biography: Businessman. Born: June, 1949. Education: Dartmouth College (A.B., geography); spouse Vicky, three children.

Elected: 1986, 1988, 1990, 1992, 1994, 1996.

Senator District 40
David H. Johnson
(Democratic-Farmer-Labor)

Home: 1113 Devonshire Curve, Bloomington 55431, (612)881-7544.
Capitol: 111 State Capitol, St. Paul 55155, (612)296-9261.
E-mail: sen.dave.johnson@senate.leg.state.mn.us

Committees: Crime Prevention; Human Resources Finance; Jobs, Energy & Community Development; Transportation.

Biography: Attorney. Born: August 21, 1963. Education: Augsburg College (B.A.); University of Minnesota Law School (J.D.); single.

Elected: 1996.

Representative District 40A
Mark P. Mahon
(Democratic-Farmer-Labor)

Home: 8435 Portland Ave. S., Bloomington 55420, (612)881-0183.
Capitol: 401 State Office Bldg., St. Paul 55155, (612)296-7158.
E-mail: rep.mark.mahon@house.leg.state.mn.us

Committees: Financial Institutions & Insurance; Local Government & Metropolitan Affairs; Transportation & Transit.

Biography: Retired union official. Born: April 24, 1930. Education: high school; spouse Florence, four children.

Elected: 1992, 1994, 1996.

Representative District 40B
Kevin Knight
(Republican)

Home: 131 Maplewood Dr.., Bloomington 55420, (612)888-7586.
Capitol: 229 State Office Bldg., St. Paul 55155, (612)296-4218.
E-mail: rep.kevin.knight@house.leg.state.mn.us

Committees: Governmental Operations; Local Government & Metropolitan Affairs; Transportation & Transit.

Biography: Small business owner. Born: September, 1957. Education: University of Arizona (B.A., general studies); spouse Bonnie, three children.

Elected: January 11, 1994, 1996.



Senator District 41
William V. Belanger, Jr.
(Republican)

Home: 10716 Beard Ave. S., Bloomington 55431, (612)881-4119.
Capitol: 113 State Office Building, St. Paul 55155, (612)296-5975.
E-mail: sen.bill.belanger@senate.leg.state.mn.us

Committees: Commerce; Crime Prevention; Rules & Administration; Taxes; Transportation.

Biography: Born: October 18, 1928. Education: St. Thomas College; spouse Lois, seven children.

Elected: 1980, 1982, 1986, 1990, 1992, 1996.

Representative District 41A
Alice Seagren
(Republican)

Home: 9730 Palmer Cr., Bloomington 55437, (612)835-6721.
Capitol: 315 State Office Bldg., St. Paul 55155, (612)296-7803,
Fax: (612)296-8803.
E-mail: rep.alice.seagren@house.leg.state.mn.us

Committees: Education; Judiciary.

Biography: Homemaker/Community volunteer. Born: July, 1947. Education: Southeast Missouri State University (B.S., business); member: Bloomington Chamber of Commerce, Norwest Community Bank Board, Bloomington Baptist Church; spouse Fred, two children.

Elected: 1992, 1994, 1996.

Representative District 41B
Ken Wolf
(Republican)

Home: 13319 Morgan Ave. S., Burnsville 55337, (612)894-3027.
Capitol: 387 State Office Bldg., St. Paul 55155, (612)296-5185.
E-mail: rep.ken.wolf@house.leg.state.mn.us

Committees: Education; Labor-Management Relations; Regulated Industries & Energy.

Biography: Consultant. Education: University of St. Thomas (B.A., mathematics); spouse Mary, three children.

Elected: 1992, 1994, 1996.



Senator District 42
Roy Terwilliger
(Republican)

Home: 6512 Navaho Trl., Edina 55439, (612)941-8258.
Capitol: 115 State Office Bldg., St. Paul 55155, (612)296-6238.
E-mail: sen.roy.terwilliger@senate.leg.state.mn.us

Committees: Children, Families & Learning; Governmental Operations & Veterans; Health & Family Security; Human Resources Finance.

Biography: Banking. Born: June 20, 1937. Education: University of Iowa (M.A., public administration), University of South Dakota (B.S., business administration); spouse Mary Lou, three children.

Elected: January 4, 1992, 1992, 1996.

Representative District 42A
Ron Erhardt
(Republican)

Home: 4214 Sunnyside Rd., Edina 55424-1114, (612)927-9437.
Capitol: 237 State Office Bldg., St. Paul 55155, (612)296-4363.
E-mail: rep.ron.erhardt@house.leg.state.mn.us

Committees: Commerce, Tourism & Consumer Affairs; Taxes.

Biography: Financial planner. Education: University of Minnesota (B.A., psychology, B.B.A., general business); spouse Jacquelyn.

Elected: 1990, 1992, 1994, 1996.

Representative District 42B
Erik Paulsen
(Republican)

Home: 9158 E. Staring Ln., Eden Prairie 55347, (612)949-8869.
Capitol: 221 State Office Bldg., St. Paul 55155, (612)296-7449.
E-mail: rep.erik.paulsen@house.leg.state.mn.us

Committees: Education; Local Government & Metropolitan Affairs.

Biography: Born: May 14, 1965. Education: St. Olaf College (B.A., mathematics); member: Victory Lutheran Church, Eden Prairie Chamber of Commerce; spouse Kelly, two children.

Elected: 1994, 1996.



Senator District 43
Edward C. Oliver
(Republican)

Home: 20230 Cottagewood Rd., Deephaven 55331, (612)474-1399.
Capitol: 121 State Office Building, St. Paul 55155, (612)296-4837.
E-mail: sen.edward.oliver@senate.leg.state.mn.us

Committees: Commerce; Judiciary; Local & Metropolitan Government; Taxes.

Biography: Investment industry arbitrator/mediator. Born: May 31, 1930. Education: University of Minnesota (B.A.); spouse Charlotte, three children.

Elected: 1992, 1996.

Representative District 43A
Tom Workman
(Republican)

Home: 181 S. Shore Ct., Chanhassen 55317, (612)934-0343.
Capitol: 335 State Office Bldg., St. Paul 55155, (612)296-5066.
E-mail: rep.tom.workman@house.leg.state.mn.us

Committees: Environment & Natural Resources; Regulated Industries & Energy; Transportation & Transit.

Biography: Businessperson. Born: September 29, 1959. Education: St. Cloud State University; member: St. Hubert Church, Chanhassen City Council (1989-92), Regional Transit Board (1991-92); spouse Carolyn, four children.

Elected: 1992, 1994, 1996.

Representative District 43B
Barbara Sykora
(Republican)

Home: 4835 Highcrest Dr., Excelsior 55331, (612)474-3634.
Capitol: 389 State Office Bldg., St. Paul 55155, (612)296-4315.
E-mail: rep.barbara.sykora@house.leg.state.mn.us

Committees: Education; Housing; Rules & Legislative Administration.

Biography: Legislator. Education: College of St. Catherine (B.A., education); member: Twin West Chamber of Commerce; spouse Bob, four children.

Elected: 1994, 1996.

Senator District 44
Steve Kelley
(Democratic-Farmer-Labor)

Home: 121 Blake Road S., Hopkins 55343, (612)933-4107
Capitol: 321 State Capitol, St. Paul 55155, (612)297-8065.
E-mail: sen.steve.kelley@senate.leg.state.mn.us

Committees: Children, Families & Learning; Jobs, Energy & Community Development; Local & Metropolitan Government; Taxes.

Biography: Attorney. Born: January 8, 1953. Education: Williams College (B.A.); Columbia University (J.D.); spouse Sophie Bell Kelley, two children.

Elected: 1996.

Representative District 44A
Betty Folliard
(Democratic-Farmer-Labor)

Home: 113 Ashley Road, Hopkins 55343, (612)933-4036.
Capitol: 523 State Office Bldg., St. Paul 55155, (612)296-3964.
E-mail: rep.betty.folliard@house.leg.state.mn.us

Committees: Education; Environment & Natural Resources; General Legislation, Veterans Affairs & Elections.

Biography: Legislator/ Market research. Education: Stanford University (B.A., drama), Wayne State University (M.F.A., theatre); three children.

Elected: 1996.

Representative District 44B
Jim Rhodes
(Republican)

Home: 3408 Rhode Island Ave. S., St. Louis Park 55426, (612)933-1325.
Capitol: 309 State Office Bldg., St. Paul 55155, (612)296-9889.
E-mail: rep.jim.rhodes@house.leg.state.mn.us

Committees: Capital Investment; Ethics; Transportation & Transit.

Biography: Retail general manager. Born: April 9, 1942. Education: University of Minnesota (A.A., general); spouse Judy, two children.

Elected: January 12, 1993, 1994, 1996.

Senator District 45
Martha R. Robertson
(Republican)

Home: 2000 Indian Rd. W., Minnetonka 55305, (612)545-3715.
Capitol: 125 State Office Building, St. Paul 55155, (612)296-4314.
E-mail: sen.martha.robertson@senate.leg.state.mn.us

Committees: Children, Families & Learning; Education Finance; Governmental Operations & Veterans; Health & Family Security.

Biography: Former General Mills executive. Born: September 14, 1952. Education: Franklin & Marshall College (B.A.), University of Pennsylvania, Wharton School (M.B.A.); one child.

Elected: 1992, 1996.



Representative District 45A
Ron Abrams
(Republican)

Home: 2211 Austrian Pine Ln., Minnetonka 55305, (612)546-5356.
Capitol: 209 State Office Bldg., St. Paul 55155, (612)296-9934.
E-mail: rep.ron.abrams@house.leg.state.mn.us

Assistant Minority Leader

Committees: Financial Institutions & Insurance; Rules & Legislative Administration; Taxes.

Biography: Attorney. Born: April, 1952. Education: University of Minnesota (B.A., interdepartmental major), Harvard (J.D.); spouse Joanne, two children.

Elected: 1988, 1990, 1992, 1994, 1996.



Representative District 45B
Peggy Leppik
(Republican)

Home: 7500 Western Ave., Golden Valley 55427-4849, (612)546-3328.
Capitol: 393 State Office Bldg., St. Paul 55155, (612)296-7026.
E-mail: rep.peggy.leppik@house.leg.state.mn.us

Committees: Commerce, Tourism & Consumer Affairs; Education; Environment & Natural Resources.

Biography: Homemaker/Legislator. Born: June, 1943. Education: Smith College (B.A., sociology), University of Pennsylvania (graduate work); member: League of Women Voters, Optimists International, Rotary (honorary), Nature Conservancy; spouse Ilo, three children.

Elected: 1990, 1992, 1994, 1996.

Senator District 46
Ember Reichgott Junge
(Democratic-Farmer-Labor)

Home: 7701 48th Ave. N., New Hope 55428, (612)535-5065.
Capitol: 205 State Capitol, St. Paul 55155, (612)296-2889.
E-mail: sen.ember.junge@senate.leg.state.mn.us

Assistant Majority Leader

Committees: Children, Families & Learning; Crime Prevention; Election Laws; Rules & Administration; State Government Finance.

Biography: Attorney. Born: August 22, 1953. Education: St. Olaf College (B.A.), Duke University School of Law (J.D., 1977); St. Thomas University (M.B.A., 1991); spouse Michael Junge.

Elected: 1982, 1986, 1990, 1992, 1996.

Representative District 46A
Ann H. Rest
(Democratic-Farmer-Labor)

Home: 3515 Hillsboro Ave. N., New Hope, (612)545-8057.
Capitol: 485 State Office Bldg., St. Paul 55155, (612)296-4176.
E-mail: rep.ann.rest@house.leg.state.mn.us

Committees: Chair, Local Government & Metropolitan Affairs; General Legislation, Veterans Affairs & Elections; Taxes.

Biography: Certified Public Accountant. Born April 24, 1942. Education: Northwestern University (B.A., Latin & Greek), University of Chicago (M.A., Latin & Greek), Harvard University (M.A.T., English), University of Minnesota (M.B.T., taxation), Harvard University (M.P.A.); one child.

Elected: 1984, 1986, 1988, 1990, 1992, 1994, 1996.



Representative District 46B
Lyndon R. Carlson
(Democratic-Farmer-Labor)

Home: 8216 35th Ave. N., Crystal 55427, (612)541-0525.
Capitol: 365 State Office Bldg., St. Paul 55155, (612)296-4255.
E-mail: rep.lyndon.carlson@house.leg.state.mn.us

Committees: Chair, Education; Financial Institutions & Insurance; Ways & Means.

Biography: Teacher. Born: April, 1940. Education: Mankato State University (B.S., social studies, graduate work), St. Thomas College (graduate work); spouse Carole, three children.

Elected: 1972, 1974, 1976, 1978, 1980, 1982, 1984, 1986, 1988, 1990, 1992, 1994, 1996.

Senator District 47
Linda Scheid
(Democratic-Farmer-Labor)

Home: 6625 81st Ave. N., Brooklyn Park 55445, (612)561-5872.
Capitol: 317 State Capitol, St. Paul 55155, (612)296-8869.
E-mail: sen.linda.scheid@senate.leg.state.mn.us

Committees: Children, Families & Learning; Commerce; Election Laws; Taxes.

Biography: Attorney. Born: June 16, 1942. Education: Coe College (B.A.); William Mitchell College of Law (J.D.); Peace Corps Volunteer, Ethiopia; numerous community organizations; Minnesota House of Representatives (1977-78, 1983-91); two sons.

Elected: 1996.

Representative District 47A
Darlene Luther
(Democratic-Farmer-Labor)

Home: 6809 Shingle Creek Dr., Brooklyn Park 55445, (612)560-7188.
Capitol: 581 State Office Bldg., St. Paul 55155, (612)296-3751.
E-mail: rep.darlene.luther@house.leg.state.mn.us

Committees: Capital Investment; Education; Governmental Operations.

Biography: Business consultant/Homemaker. Education: University of St. Thomas (B.A., business administration); member: St. Alphonsus; past board member: CEAP; executive board member: 1991 International Special Olympics; spouse Bill Luther, two children.

Elected: 1992, 1994, 1996.



Representative District 47B
Phil Carruthers
(Democratic-Farmer-Labor)

Home: 861-70th Ave. N., Brooklyn Center 55430, (612)560-5515.
Capitol: 463 State Office Bldg., St. Paul 55155, (612)296-3709.
E-mail: rep.phil.carruthers@house.leg.state.mn.us

Speaker of the House

Committees: Rules & Legislative Administration; Taxes; Ways & Means.

Biography: Prosecutor/Attorney. Born: December 8, 1953. Education: University of Minnesota (B.A., 1975; J.D., 1979); member: Brooklyn Community Chamber of Commerce, St. Alphonsus Church; board member: North Hennepin Mediation Program; two children.

Elected: 1986, 1988, 1990, 1992, 1994, 1996.



Senator District 48
Don Betzold
(Democratic-Farmer-Labor)

Home: 6150 Briardale Crt., Fridley 55432, (612)571-0098.
Capitol: 306 State Capitol, St. Paul 55155, (612)296-2556.
E-mail: sen.don.betzold@senate.leg.state.mn.us

Committees: Governmental Operations & Veterans; Health & Family Security; Judiciary; Taxes.

Biography: Attorney/Lt. Col. Army Reserves. Born: August 27, 1950. Education: University of Minnesota (B.A., summa cum laude, journalism), Hamline University (J.D.); spouse Leesa, one child.

Elected: 1992, 1996.

Representative District 48A
Bill Haas
(Republican)

Home: 215 Lowell Rd., Champlin, Phone/Fax: (612)421-6153.
Capitol: 201 State Office Bldg., St. Paul 55155, (612)296-5513.
E-mail: rep.bill.haas@house.leg.state.mn.us

Committees: General Legislation, Veterans Affairs & Elections; Health & Human Services.

Biography: Employee benefits broker/Consultant. Born: June 25, 1949. Education: University of Minnesota (A.A., math/biology); board member: Minnesota Association Health Underwriters; member: Church of the Open Door; mayor of Champlin 8 years; spouse Joenie, two children.

Elected: 1994, 1996.

Representative District 48B
Alice M. Johnson
(Democratic-Farmer-Labor)

Home: 801 Ballantyne Ln., Spring Lake Park 55432, (612)786-2025.
Capitol: 539 State Office Bldg., St. Paul 55155, (612)296-5510.
E-mail: rep.alice.johnson@house.leg.state.mn.us

Committees: Chair, Sales & Income Tax Division; Education; Taxes; Transportation & Transit.

Biography: Legislator/Homemaker. Born: April, 1941. Education: Minneapolis Community College (A.A.), Concordia College (B.A.); four children.

Elected: 1986, 1988, 1990, 1992, 1994, 1996.



Senator District 49
Leo T. Foley
(Democratic-Farmer-Labor)

Home: 210 Yoho Drive, Anoka 55303-1901, (612)421-3033.
Capitol: G-9 State Capitol, St. Paul 55155, (612)296-4154.
E-mail: sen.leo.foley@senate.leg.state.mn.us

Committees: Children, Families & Learning; Crime Prevention; Education Finance; Health & Family Security; Judiciary.

Biography: Attorney. Born: October 25, 1928. Education: Metropolitan State University (B.A.); Mankato State University (M.A.); William Mitchell College of Law (J.D.); two children, three grandchildren.

Elected: 1996.

Representative District 49A
Charlie Weaver
(Republican)

Home: 440 Rice St., Anoka 55303, (612)421-3592.
Capitol: 261 State Office Bldg., St. Paul 55155, (612)296-1729.
E-mail: rep.charlie.weaver@house.leg.state.mn.us

Assistant Minority Leader

Committees: Education; Judiciary.

Biography: Criminal prosecutor. Born: September 14, 1957. Education: University of Oregon (B.A., political science), University of Minnesota (J.D.); spouse Julie, three children.

Elected: 1988, 1990, 1992, 1994, 1996.

Representative District 49B
Luanne Koskinen
(Democratic-Farmer-Labor)

Home: 12320 Gladiola St. N.W., Coon Rapids 55433, (612)427-1044.
Capitol: 411 State Office Bldg., St. Paul 55155, (612)296-4231.
E-mail: rep.luanne.koskinen@house.leg.state.mn.us

Committees: Health & Human Services; Labor-Management Relations; Local Government & Metropolitan Affairs.

Biography: Business representative. Education: University of Minnesota (B.S., elementary education); spouse Lauri, four children.

Elected: 1996.

Senator District 50
Paula E. Hanson
(Democratic-Farmer-Labor)

Home: 2428 Bunker Lake Blvd. N.E., Ham Lake 55304, (612)755-3533.
Capitol: 328 State Capitol, St. Paul 55155, (612)296-3219.
E-mail: sen.paula.hanson@senate.leg.state.mn.us

Committees: Agriculture & Rural Development; Children, Families & Learning; Education Finance; Transportation.

Biography: Born: January 21, 1944. Spouse Jim, three children.

Elected: 1992, 1996.

Representative District 50A
Kathleen Sekhon
(Democratic-Farmer-Labor)

Home: 6619 189th Lane N.W., Anoka 55303, (612)753-2796.
Capitol: 451 State Office Bldg., St. Paul 55155, (612)296-2439.
E-mail: rep.kathleen.sekhon@house.leg.state.mn.us

Committees: Commerce, Tourism & Consumer Affairs; Environment & Natural Resources; Environment & Natural Resources Finance; Labor-Management Relations.

Biography: Educator. Born: May 19, 1948. Education: University of Minnesota, Duluth (B.S., elementary education); spouse David, three children.

Elected: 1992, 1996.

Representative District 50B
Kathy Tingelstad
(Republican)

Home: 13636 Marigold St. N.W., Andover 55304, (612)421-2000.
Capitol: 295 State Office Bldg., St. Paul 55155, (612)296-5369, V/TDD: (612)296-9896.
E-mail: rep.kathy.tingelstad@house.leg.state.mn.us

Committees: Environment & Natural Resources; Environment & Natural Resources Finance; Health & Human Services.

Biography: Business. Born: March 21, 1958. Education: University of Minnesota (B.A., communications), University of St. Thomas (M.B.A. certificate); spouse Merle, two children.

Elected: 1996.

Senator District 51
Jane Krentz
(Democratic-Farmer-Labor)

Home: 14177 Paris Ave. N., May Township 55082, (612)430-2983.
Capitol: 235 State Capitol, St. Paul 55155, (612)296-7061.
E-mail: sen.jane.krentz@senate.leg.state.mn.us

Committees: Children, Families & Learning; Crime Prevention; Education Finance; Environment & Natural Resources.

Biography: Elementary teacher (on leave of absence). Born: December 24, 1952. Education: Hamline University (B.A.), University of Minnesota (M.A.); three children.

Elected: 1992, 1996.



Representative District 51A
Mike Delmont
(Democratic-Farmer-Labor)

Home: 9561 Griggs Ave., Lexington 55014, (612)784-1359.
Capitol: 433 State Office Bldg., St. Paul 55155, (612)296-4226.
E-mail: rep.mike.delmont@house.leg.state.mn.us

Committees: Environment & Natural Resources; Health & Human Services; Regulated Industries & Energy.

Biography: State government. Born: May 19, 1940. Education: high school; spouse Virginia, five children, 12 grandchildren.

Elected: 1992, 1994, 1996.

Representative District 51B
Doug Swenson
(Republican)

Home: 9429 Jewel Lane Court, Forest Lake 55025, (612)571-5268.
Capitol: 255 State Office Bldg., St. Paul 55155, (612)296-4124.
E-mail: rep.doug.swenson@house.leg.state.mn.us

Committees: Economic Development & International Trade; Judiciary; Ways & Means.

Biography: Attorney. Born: August, 1945. Education: Gustavus Adolphus College (B.S., business administration), William Mitchell College of Law (J.D.); spouse Sandie, two children, two grandchildren.

Elected: 1986, 1988, 1990, 1992, 1994, 1996.

Senator District 52
Steven G. Novak
(Democratic-Farmer-Labor)

Home: 747 Redwood Ln., New Brighton 55112, (612)636-7564.
Capitol: 322 State Capitol, St. Paul 55155, (612)296-4334.
E-mail: sen.steve.novak@senate.leg.state.mn.us

Committees: Chair, Jobs, Energy & Community Development; Commerce; Environment & Natural Resources; Rules & Administration; Taxes.

Biography: Vice president, External Affairs, Ramsey Foundation. Born: May 26, 1949. Education: Hamline University (B.A., political science), UMD; Minnesota House of Representatives (1974-1983); spouse Julie, four children.

Elected: 1982, 1986, 1990, 1992, 1996.

Representative District 52A
Satveer Chaudhary
(Democratic-Farmer-Labor)

Home: 1601 N. Innsbruck Dr., Fridley 55432; (612)571-0897
Capitol: 507 State Office Bldg., St. Paul 55155, (612)296-4331.
E-mail: rep.satveer.chaudhary@house.leg.state.mn.us

Committees: Education; Judiciary; Local Government & Metropolitan Affairs.

Biography: Business. Born: June 12, 1969. Education: St. Olaf College (B.A., political science), University of Minnesota Law School (J.D.); single.

Elected: 1996.

Representative District 52B
Geri Evans
(Democratic-Farmer-Labor)

Home: 52 Windsor Court, New Brighton 55112, (612)633-6542
Capitol: 413 State Office Bldg., St. Paul 55155, (612)296-0141.
E-mail: rep.geri.evans@house.leg.state.mn.us

Committees: Economic Development & International Trade; Education; Judiciary; Ways & Means.

Biography: Educator. Education: Gustavus Adolphus College (B.A., education/art), University of Minnesota, Humphrey Institute of Public Affairs, graduate work; MN Board of Government Innovation & Cooperation; League of Women Voters; Coalition for Healthy Youth; two children.

Elected: 1992, 1996.

Senator District 53
Linda Runbeck
(Republican)

Home: 48 Golden Lake Rd. E., Circle Pines 55014, (612)784-8822.
Capitol: 107 State Office Building, St. Paul 55155, (612)296-1253.
E-mail: sen.linda.runbeck@senate.leg.state.mn.us

Committees: Commerce; Governmental Operations & Veterans; Jobs, Energy & Community Development; Taxes.

Biography: Former small business owner and advertising executive. Born: June 11, 1946. Education: Bethel College (B.A.); Minnesota House of Representatives (1989-92); spouse Richard, one child.

Elected: 1992, 1996.

Representative District 53A
Phil Krinkie
(Republican)

Home: 1045 Lake Beach Dr., Shoreview 55126, (612)481-8355.
Capitol: 303 State Office Bldg., St. Paul 55155, (612)296-2907.
E-mail: rep.phil.krinkie@house.leg.state.mn.us

Committees: Economic Development & International Trade; Governmental Operations; Local Government & Metropolitan Affairs; Ways & Means.

Biography: Small business owner. Born: February, 1950. Education: Coe College, Cedar Rapids, Iowa (B.A., urban studies); spouse Mary, one child.

Elected: 1990, 1992, 1994, 1996.

Representative District 53B
Sherry Broecker
(Republican)

Home: 4558 Birch Ridge Rd., Vadnais Heights 55127, (612)429-8269.
Capitol: 321 State Office Bldg., St. Paul 55155, (612)296-7153.
E-mail: rep.sherry.broecker@house.leg.state.mn.us

Committees: Judiciary; Transportation & Transit.

Biography: Small business owner. Born: February 14, 1951. Education: University of Minnesota (art education); youth leader, Grace Church, Roseville; spouse Jerry, three children.

Elected: 1994, 1996.



Senator District 54
John Marty
(Democratic-Farmer-Labor)

Home: 2478 Lydia Ave. W., Roseville 55113, (612)633-8934.
Capitol: 325 State Capitol, St. Paul 55155, (612)296-5645.
E-mail: sen.john.marty@senate.leg.state.mn.us

Committees: Chair, Election Laws; Children, Families & Learning; Commerce; Taxes.

Biography: Writer. Born: November 1, 1956. Education: St. Olaf College; spouse Connie, two children.

Elected: 1986, 1990, 1992, 1996.

Representative District 54A
Mary Jo McGuire
(Democratic-Farmer-Labor)

Home: 1529 W. Iowa Ave., Falcon Heights 55108, (612)644-1066.
Capitol: 379 State Office Bldg., St. Paul 55155, (612)296-4342,
Fax: (612)296-9709.
E-mail: rep.maryjo.mcguire@house.leg.state.mn.us

Committees: Governmental Operations; Judiciary.

Biography: Legislator/Attorney. Born: July 29, 1956. Education: College of St. Catherine (B.A., business administration), Hamline University School of Law (J.D.).

Elected: 1988, 1990, 1992, 1994, 1996.

Representative District 54B
Mindy Greiling
(Democratic-Farmer-Labor)

Home: 2495 Marion St., Roseville 55113, (612)490-0013.
Capitol: 553 State Office Bldg., St. Paul 55155, (612)296-5387.
E-mail: rep.mindy.greiling@house.leg.state.mn.us

Committees: Education; General Legislation, Veterans Affairs & Elections; Governmental Operations; Regulated Industries & Energy.

Biography: Legislator/Homemaker/Community volunteer. Born: February 28, 1948. Education: Gustavus Adolphus (B.A., education), University of Minnesota (M.A., education); member: League of Women Voters, Girl Scouts, Friends of the Library, Citizens League; spouse Roger, two children.

Elected: 1992, 1994, 1996.

Senator District 55
Charles "Chuck" Wiger
(Democratic-Farmer-Labor)

Home: 2200 East Buhl Ave., N. St. Paul 55109, (612)770-0283
Capitol: 325 State Office Bldg., St. Paul 55155, (612)296-6820.
E-mail: sen.charles.wiger@senate.leg.state.mn.us

Committees: Children, Families & Learning; Education Finance; Governmental Operations & Veterans; Local & Metropolitan Government.

Biography: Public affairs/Attorney. Born: September 14, 1951. Education: Hamline University (B.A.); Hamline University (J.D.); Graduate, Institute of Organization Management, University of Colorado, Boulder; spouse Christine, five children.

Elected: 1996.



Representative District 55A
Harry Mares
(Republican)

Home: 2592 Crown Hill Crt., White Bear Lake 55110, (612)429-7189.
Capitol: 239 State Office Bldg., St. Paul 55155, (612)296-5363.
E-mail: rep.harry.mares@house.leg.state.mn.us

Committees: Education; Governmental Operations.

Biography: Teacher. Born: December 21, 1938. Education: Loras College, Dubuque, Iowa (B.A., political science), Winona State University (M.S., education); mayor of White Bear Lake; spouse Geri, seven children.

Elected: 1994, 1996.

Representative District 55B
Betty McCollum
(Democratic-Farmer-Labor)

Home: 2668 4th Ave., N. St. Paul 55109, (612)770-5721.
Capitol: 501 State Office Bldg., St. Paul 55155, (612)296-1188.
E-mail: rep.betty.mccollum@house.leg.state.mn.us

Assistant Majority Leader

Committees: Environment & Natural Resources; General Legislation, Veterans Affairs & Elections; Health & Human Services; Rules & Legislative Administration.

Biography: Retail. Born: July 12, 1954. Education: College of St. Catherine (B.S., education); member: VFW Women's Auxiliary #1350, American Legion Auxiliary #39, Holy Redeemer Catholic Church; spouse Douglas, two children.

Elected: 1992, 1994, 1996.



Senator District 56
Gary W. Laidig
(Republican)

Home: 855 Eagle Ridge Ln., Stillwater 55082, (612)439-2808.
Capitol: 141 State Office Building, St. Paul 55155, (612)296-4351.
E-mail: sen.gary.laidig@senate.leg.state.mn.us

Committees: Crime Prevention; Environment & Natural Resources; Rules & Administration; State Government Finance; Transportation.

Biography: Legislator. Born: August 15, 1948. Education: Morningside College, University of Wisconsin, River Falls; Minnesota House of Representatives (1973-80); spouse Paula, two children.

Elected: 1982, 1986, 1990, 1992, 1996.

Representative District 56A
Mark Holsten
(Republican)

Home: 7790 Minar Ln., Stillwater 55082, (612)430-2538.
Capitol: 345 State Office Bldg., St. Paul 55155, (612)296-3018.
E-mail: rep.mark.holsten@house.leg.state.mn.us

Committees: Environment & Natural Resources; Environment & Natural Resources Finance; Regulated Industries & Energy.

Biography: Educator. Born: September 6, 1965. Education: University of Minnesota, Duluth (B.A., sociology), St. Thomas (licensure, teaching); spouse Lisa, two children.

Elected: 1992, 1994, 1996.

Representative District 56B
Peg Larsen
(Republican)

Home: 409 Quixote Ave. N., Lakeland 55043, (612)436-5073.
Capitol: 307 State Office Bldg., St. Paul 55155, (612)296-4244.
E-mail: rep.peg.larsen@house.leg.state.mn.us

Committees: Governmental Operations; Judiciary.

Biography: Educational assistant special needs. Born: August 10, 1949. Education: University of Slippery Rock, Slippery Rock, Pennsylvania (B.A., sociology); member: St. Francis Church, Adult D.A.R.E.; Girl Scout community member; spouse Thomas, four children.

Elected: 1994, 1996.



Senator District 57
Leonard R. Price
(Democratic-Farmer-Labor)

Home: 6264 Applewood Rd., Woodbury 55125, (612)735-0397.
Capitol: 235 State Capitol, St. Paul 55155-1606, (612)297-8060.
E-mail: sen.len.price@senate.leg.state.mn.us

Committees: Chair, Governmental Operations Budget Division; Environment & Natural Resources; Governmental Operations & Veterans; Local & Metropolitan Government; Taxes.

Biography: Teacher, Woodbury High School. Born: September 21, 1942. Education: University of Wisconsin, River Falls (B.S., M.S.); Minnesota House of Representatives (1983-88); spouse Stephanie, three children.

Elected: 1990, 1992, 1996.

Representative District 57A
Nora Slawik
(Democratic-Farmer-Labor)

Home: 1142 Marnie Court, Maplewood 55119, (612)738-7099.
Capitol: 551 State Office Bldg., St. Paul 55155, (612)296-7807.
E-mail: rep.nora.slawik@house.leg.state.mn.us

Committees: Commerce, Tourism & Consumer Affairs; Health & Human Services; Ways & Means.

Biography: Consultant. Born: November 23, 1962. Education: Arizona State University (B.S.); spouse Brien, two children.

Elected: 1996.

Representative District 57B
Sharon Marko
(Democratic-Farmer-Labor)

Home: 1401 Second Ave., Newport 55055, (612)459-7757.
Capitol: 507 State Office Bldg., St. Paul 55155, (612)296-3135.
E-mail: rep.sharon.marko@house.leg.state.mn.us

Assistant Majority Leader

Committees: Financial Institutions & Insurance; Local Government & Metropolitan Affairs; Transportation & Transit.

Biography: Communications consultant. Born: March 2, 1953. Education: Indiana University (B.S., communications), University of Minnesota (graduate work); two children.

Elected: 1994, 1996.

Senator District 58
Linda I. Higgins
(Democratic-Farmer-Labor)

Home: 1715 Emerson Ave. N., Minneapolis 55411-3226, (612)522-2776.
Capitol: 226 State Capitol, St. Paul 55155, (612)296-9246.
E-mail: sen.linda.higgins@senate.leg.state.mn.us

Committees: Children, Families & Learning; Education Finance; Environment & Natural Resources; Jobs, Energy & Community Development; Local & Metropolitan Government.

Biography: Born: November 11, 1950. Education: Iowa Lakes Community College (A.A.); Mankato State College (B.S.); single.

Elected: 1996.

Representative District 58A
Joe Mullery
(Democratic-Farmer-Labor)

Home: 4101 Vincent Ave. N., Minneapolis 55412, (612)521-4921.
Capitol: 359 State Office Bldg., St. Paul 55155, (612)296-4262,
Fax: (612)296-9709.

Committees: Economic Development & International Trade; Governmental Operations; Judiciary; Labor-Management Relations.

Biography: Attorney. Education: University of Minnesota (J.D.).

Elected: 1996.



Representative District 58B
Richard H. Jefferson
(Democratic-Farmer-Labor)

Home: 1314 Washburn Ave. N., Minneapolis 55411, (612)529-0278.
Capitol: 577 State Office Bldg., St. Paul 55155, (612)296-8659.
E-mail: rep.richard.jefferson@house.leg.state.mn.us

Committees: Chair, Labor-Management Relations; Capital Investment; Governmental Operations.

Biography: Legislator/Retired chemist. Born: January,1931. Education: Xavier University, New Orleans, LA (B.S., chemistry); spouse Mary, five children.

Elected: 1986, 1988, 1990, 1992, 1994, 1996.

Senator District 59
Lawrence J. Pogemiller
(Democratic-Farmer-Labor)

Home: 201 University Ave. N.E., Minneapolis 55413, (612)378-1006.
Capitol: 235 State Capitol, St. Paul 55155, (612)296-7809.
E-mail: sen.lawrence.pogemiller@senate.leg.state.mn.us

Committees: Co-Chair, Children, Families & Learning; Chair, K-12 Education Budget Division; Environment & Natural Resources; Governmental Operations & Veterans; Rules & Administration; Taxes.

Biography: Systems project analyst. Born: September 18, 1951, lifelong resident of Northeast Minneapolis. Education: Harvard (Masters of Public Administration); University of Minnesota (B.S., transportation/ engineering, graduate school of economics); Minnesota House of Representatives (1981-82); single.

Elected: 1982, 1986, 1990, 1992, 1996.



Representative District 59A
Len Biernat
(Democratic-Farmer-Labor)

Home: 2246 Lincoln St. N.E., Minneapolis 55418; (612)788-4923
Capitol: 429 State Office Bldg., St. Paul 55155, (612)296-4219.
E-mail: rep.len.biernat@house.leg.state.mn.us

Committees: Education; Judiciary.

Biography: Professor of law. Born: November 24, 1946. Education: Mankato State University (B.S.); St. Thomas University (M.A.), Hamline University (J.D.), New York University (L.L.M.); spouse Christine Jax, one child, three stepchildren.

Elected: 1996.

Representative District 59B
Phyllis Kahn
(Democratic-Farmer-Labor)

Home: 115 W. Island Ave., Minneapolis 55401-1509, (612)378-2591.
Capitol: 367 State Office Bldg., St. Paul 55155, (612)296-4257.
E-mail: rep.phyllis.kahn@house.leg.state.mn.us

Committees: Chair, Governmental Operations; Economic Development & International Trade; Regulated Industries & Energy; Ways & Means.

Biography: Legislator. Born: March, 1937. Education: Cornell University (B.A., physics), Yale (Ph.D., biophysics), Harvard (M.P.A., public administration); spouse Donald, two children.

Elected: 1972, 1974, 1976, 1978, 1980, 1982, 1984, 1986, 1988, 1990, 1992, 1994, 1996.

Senator District 60
Allan H. Spear
(Democratic-Farmer-Labor)

Home: 2429 Colfax Ave. S., Minneapolis 55405, (612)377-1735.
Capitol: 120 State Capitol, St. Paul 55155, (612)296-4191.
E-mail: sen.allan.spear@senate.leg.state.mn.us

Committees: Chair, Crime Prevention; Commerce; Human Resources Finance; Judiciary; Rules & Administration.

Biography: Associate professor of history. Born: June 24, 1937. Education: Oberlin College (B.A.), Yale University (M.A., Ph.D.).

Elected: 1972, 1976, 1980, 1982, 1986, 1990, 1992, 1996.

Representative District 60A
Dee Long
(Democratic-Farmer-Labor)

Home: 2409 Humboldt Ave. S., Minneapolis 55405, (612)374-1876.
Capitol: 443 State Office Bldg., St. Paul 55155, (612)296-0171.
E-mail: rep.dee.long@house.leg.state.mn.us

Committees: Chair, Taxes; Rules & Legislative Administration; Ways & Means.

Biography: Born: April, 1939. Education: University of Minnesota (B.A., Ph.D. program, experimental psychology); spouse Nicholas, two children, Cate and Nicholas.

Elected: 1978, 1980, 1982, 1984, 1986, 1988, 1990, 1992, 1994, 1996.

Representative District 60B
Myron Orfield
(Democratic-Farmer-Labor)

Home: 4019 Sheridan Ave. S., Minneapolis 55410, (612)926-9205.
Capitol: 521 State Office Bldg., St. Paul 55155, (612)296-9281.
E-mail: rep.myron.orfield@house.leg.state.mn.us

Committees: Environment & Natural Resources; Local Government & Metropolitan Affairs; Taxes.

Biography: Attorney/Law professor. Born: July, 1961. Education: University of Minnesota (B.A., history/political science), Princeton University (graduate student), University of Chicago (J.D.); spouse Jeanne Farrar, one child.

Elected: 1990, 1992, 1994, 1996.

Senator District 61
Linda Berglin
(Democratic-Farmer-Labor)

Home: 4801 5th Ave. S., Minneapolis 55409-2642, (612)822-0694.
Capitol: 309 State Capitol, St. Paul 55155, (612)296-4261.

Committees: Chair, Human Resources Finance; Crime Prevention; Health & Family Security; Judiciary; Rules & Administration.

Biography: Legislator. Born: October 19, 1944. Education: Minneapolis College of Art & Design (B.F.A.); Minnesota House of Representatives (1973-80); spouse Glenn Sampson, one child.

Elected: 1980, 1982, 1986, 1990, 1992, 1996.



Representative District 61A
Karen Clark
(Democratic-Farmer-Labor)

Home: 2633 18th Ave. S., Minneapolis 55407, (612)722-7728.
Capitol: 503 State Office Bldg., St. Paul 55155; (612)296-0294,
Fax: (612)297-8128.
E-mail: rep.karen.clark@house.leg.state.mn.us

Committees: Chair, Housing & Housing Finance Division; Capital Investment; Economic Development & International Trade; Financial Institutions & Insurance.

Biography: Legislator. Born: July, 1945. Education: College of St. Teresa, Winona (B.S., nursing), JFK School of Government, Harvard University (Master of Public Administration); partner: Jacquelyn.

Elected: 1980, 1982, 1984, 1986, 1988, 1990, 1992, 1994, 1996.

Representative District 61B
Linda Wejcman
(Democratic-Farmer-Labor)

Home: 3203 5th Ave. S., Minneapolis 55408-3248, (612)827-6917.
Capitol: 407 State Office Bldg., St. Paul 55155, (612)296-7152.
E-mail: rep.linda.wejcman@house.leg.state.mn.us

Committees: Economic Development & International Trade; General Legislation, Veterans Affairs & Elections; Health & Human Services.

Biography: Consultant/Legislator. Born: December, 1939. Education: Iowa State University; spouse Jim.

Elected: 1990, 1992, 1994, 1996.

Senator District 62
Carol Flynn
(Democratic-Farmer-Labor)

Home: 4741 Elliot Ave. S., Minneapolis 55407, (612)827-2016.
Capitol: 120 State Capitol, St. Paul 55155, (612)296-4274.
E-mail: sen.carol.flynn@senate.leg.state.mn.us

Committees: Chair, Transportation; Election Laws; Local & Metropolitan Government; Taxes.

Biography: Born: August 7, 1933. Former member of Metropolitan Council; former legislative coordinator of AFSCME; spouse Richard L., two children, two grandchildren.

Elected: February 10, 1990, 1990, 1992, 1996.



Representative District 62A
Lee Greenfield
(Democratic-Farmer-Labor)

Home: 2308 32nd Ave. S., Minneapolis 55406, (612)724-7549.
Capitol: 381 State Office Bldg., St. Paul 55155, (612)296-0173.
E-mail: rep.lee.greenfield@house.leg.state.mn.us

Committees: Chair, Health & Human Services Finance Division; Health & Human Services; Rules & Legislative Administration; Transportation & Transit.

Biography: Legislator. Born: July, 1941, Brooklyn, N.Y. Education: Purdue University (B.S., physics), University of Minnesota (Ph.D. program); state board member: Americans for Democratic Action; chair: steering committee, Reforming States Group; member: DFL Feminist Caucus, The Seward Neighborhood Group; spouse Marcia.

Elected: 1978, 1980, 1982, 1984, 1986, 1988, 1990, 1992, 1994, 1996.



Representative District 62B
Wesley J. "Wes" Skoglund
(Democratic-Farmer-Labor)

Home: 4838 30th Ave. S., Minneapolis 55417, (612)721-1515.
Capitol: 477 State Office Bldg., St. Paul 55155, (612)296-4330.
E-mail: rep.wes.skoglund@house.leg.state.mn.us

Committees: Chair, Judiciary; General Legislation, Veterans Affairs & Elections; Ways & Means.

Biography: Business. Born: June, 1945. Education: University of Minnesota (B.A., psychology); former Hennepin county park commissioner; member: Childrens Home Society, Adoptive Families of America, Capitol Area Architectural Board, former member Minnesota National Guard, Minnesota Historical Society, Longfellow Home Restoration, volunteer for physically handicapped and developmentally delayed, American Legion, South Metro Airport Action Council; spouse Linda, two children.

Elected: 1974, 1976, 1980, 1982, 1984, 1986, 1988, 1990, 1992, 1994, 1996.

Senator District 63
Jane B. Ranum
(Democratic-Farmer-Labor)

Home: 5045 Aldrich Ave. S., Minneapolis 55419, (612)822-5081.
Capitol: 306 State Capitol, St. Paul 55155, (612)297-8061.
E-mail: sen.jane.ranum@senate.leg.state.mn.us

Committees: Chair, Judiciary; Crime Prevention; Human Resources Finance; Transportation.

Biography: Criminal prosecutor-assistant Hennepin county attorney (on unpaid leave of absence). Born: August 21, 1947. Education: Hamline School of Law (J.D.); spouse Jim, one child.

Elected: 1990, 1992, 1996.

Representative District 63A
Jean Wagenius
(Democratic-Farmer-Labor)

Home: 4804 11th Ave. S., Minneapolis 55417, (612)822-3347.
Capitol: 437 State Office Bldg., St. Paul 55155, (612)296-4200.
E-mail: rep.jean.wagenius@house.leg.state.mn.us

Committees: Chair, Transportation & Transit; Environment & Natural Resources.

Biography: Legislator. Born: October, 1941. Education: George Washington University (B.A.), William Mitchell College of Law (J.D.); spouse Dwight, two children.

Elected: 1986, 1988, 1990, 1992, 1994, 1996.

Representative District 63B
Edwina Garcia
(Democratic-Farmer-Labor)

Home: 6732 18th Ave. S., Richfield 55423, (612)861-6140.
Capitol: 417 State Office Bldg., St. Paul 55155, (612)296-5375.
E-mail: rep.edwina.garcia@house.leg.mn.us

Committees: Labor-Management Relations; Local Government & Metropolitan Affairs; Taxes.

Biography: Born: December, 1944. Education: University of Minnesota (B.A., political science); spouse Joe, one child, Jill Bella.

Elected: 1990, 1992, 1994, 1996.

Senator District 64
Richard J. Cohen
(Democratic-Farmer-Labor)

Home: 591 S. Cretin Ave., St. Paul 55116, (612)699-4476.
Capitol: 317 State Capitol, St. Paul 55155, (612)296-5931.
E-mail: sen.richard.cohen@senate.leg.state.mn.us

Committees: Chair, State Government Finance; Commerce; Governmental Operations & Veterans; Judiciary; Rules & Administration.

Biography: Attorney. Born: December 10, 1949. Education: Northwestern University (B.A.), William Mitchell College of Law (J.D.); Minnesota House of Representatives (1977-78, 1983-86); member: Tyrone Guthrie Theatre Board; former member: Jewish Family Services Board, Merriam Park Community Center Board.

Elected: 1986, 1990, 1992, 1996.



Representative District 64A
Matt Entenza
(Democratic-Farmer-Labor)

Home: 1622 Hague St., St. Paul 55104, (612)647-1425.
Capitol: 421 State Office Bldg., St. Paul 55155, (612)296-8799.
E-mail: rep.matt.entenza@house.leg.state.mn.us

Committees: Commerce, Tourism & Consumer Affairs; Education; Judiciary.

Biography: Prosecutor. Born: October, 1961. Education: Macalester College (B.A., environmental studies), Oxford University, England (law), University of Minnesota Law School (J.D.); spouse Lois Quam, three children.

Elected: 1994, 1996.



Representative District 64B
Michael Paymar
(Democratic-Farmer-Labor)

Home: 2009 Juliet Ave., St. Paul 55105, (612)698-3084.
Capitol: 529 State Office Bldg., St. Paul 55155, (612)296-4199.
E-mail: rep.michael.paymar@house.leg.state.mn.us

Committees: Commerce, Tourism & Consumer Affairs; Economic Development & International Trade; Judiciary; Labor-Management Relations.

Biography: Program coordinator. Education: College of St. Scholastica (B.A., education), Hamline University (graduate work, public administration); spouse Susan Askelin, two children.

Elected: 1996.

Senator District 65
Sandra L. Pappas
(Democratic-Farmer-Labor)

Home: 182 Prospect Blvd., St. Paul 55107, (612)227-6032.
Capitol: 120 State Capitol, St. Paul 55155, (612)296-1802.
E-mail: sen.sandra.pappas@senate.leg.state.mn.us

Committees: Chair, Property Taxes & Local Government Budget Division; Children, Families & Learning; Local & Metropolitan Government; Transportation; Taxes.

Biography: College instructor. Born: June 15, 1949. Education: Metropolitan State University (B.A.), JFK School of Government, Harvard University (M.P.A.); Minnesota House of Representatives (1985-90); spouse Neal Gosman, three children.

Elected: 1990, 1992, 1996.



Representative District 65A
Andy Dawkins
(Democratic-Farmer-Labor)

Home: 788 Charles, St. Paul 55104, (612)224-6270.
Capitol: 409 State Office Bldg., St. Paul 55155, (612)296-5158.
E-mail: rep.andy.dawkins@house.leg.state.mn.us

Committees: Chair, Civil & Family Law Division; Judiciary; Taxes.

Biography: Attorney. Born: July, 1950. Education: Hamline University (B.A., history), Temple University (J.D.); member: Minnesota Commission on National Service, Minnesota Supreme Court Implementation Committee on Multicultural Diversity and Racial Fairness in the Courts, St. Paul Rehabilitation Center; spouse Sen. Ellen Anderson.

Elected: November 10, 1987; 1988, 1990, 1992, 1994, 1996.

Representative District 65B
Carlos Mariani
(Democratic-Farmer-Labor)

Home: 187 Congress St., St. Paul 55107-2735, (612)224-6647.
Capitol: 403 State Office Bldg., St. Paul 55155, (612)296-9714.
E-mail: rep.carlos.mariani@house.leg.state.mn.us

Committees: Capital Investment; Economic Development & International Trade; Financial Institutions & Insurance.

Biography: Born: July, 1957. Education: Macalester College (history major); secretary, National Hispanic State Legislators; board member: COMPAS; spouse Maritza, three children.

Elected: 1990, 1992, 1994, 1996.

Senator District 66
Ellen R. Anderson
(Democratic-Farmer-Labor)

Home: 905 Lakeview Ave., St. Paul 55117, (612)488-7403.
Capitol: G-24 State Capitol, St. Paul 55155, (612)296-5537.
E-mail: sen.ellen.anderson@senate.leg.state.mn.us

Committees: Crime Prevention; Environment & Natural Resources; Jobs, Energy & Community Development; Taxes.

Biography: Attorney/College instructor. Born: November 25, 1959. Education: Carleton College (B.A.), University of Minnesota (J.D., cum laude); spouse Andy Dawkins.

Elected: 1992, 1996.

Representative District 66A
Tom Osthoff
(Democratic-Farmer-Labor)

Home: 766 W. Maryland Ave., St. Paul 55117, (612)489-9596.
Capitol: 585 State Office Bldg., St. Paul 55155, (612)296-4224.
E-mail: rep.tom.osthoff@house.leg.state.mn.us

Committees: Chair, Environment & Natural Resources Finance; Environment & Natural Resources; General Legislation, Veterans Affairs & Elections; Governmental Operations.

Biography: Manager, Ramsey county local government division. Education: University of Minnesota; spouse Sandra, one child.

Elected: 1974, 1976, 1978, 1980, 1982, 1984, 1986, 1988, 1990, 1992, 1994, 1996.



Representative District 66B
Alice Hausman
(Democratic-Farmer-Labor)

Home: 1447 Chelmsford St., St. Paul 55108, (612)646-6220.
Capitol: 449 State Office Bldg., St. Paul 55155, (612)296-3824.
E-mail: rep.alice.hausman@house.leg.state.mn.us

Committees: Environment & Natural Resources; Regulated Industries & Energy; Transportation & Transit.

Biography: Legislator. Born: July, 1942. Education: Concordia College, Seward, N.E. (B.S., education), Concordia College, River Forest, IL (M.A., education); spouse Robert, two children.

Elected: November 7, 1989, 1990, 1992, 1994, 1996.

Senator District 67
Randy C. Kelly
(Democratic-Farmer-Labor)

Home: 1630 David, St. Paul 55119, (612)772-1114.
Capitol: 323 State Capitol, St. Paul 55155, (612)296-5285.
E-mail: sen.randy.kelly@senate.leg.state.mn.us

Committees: Chair, Crime Prevention & Judiciary Budget Division; Crime Prevention; Human Resources Finance; Jobs, Energy & Community Development; Transportation.

Biography: Family small business. Born: August 2, 1950. Education: University of Minnesota (B.A., U.S. history); spouse Kathy, two children.

Elected: 1990, 1992, 1996.

Representative District 67A
Jim Farrell
(Democratic-Farmer-Labor)

Home: 1916 Nortonia Ave., St. Paul 55119, (612)731-8573.
Capitol: 491 State Office Bldg., St. Paul 55155, (612)296-4277.
E-mail: rep.jim.farrell@house.leg.state.mn.us

Committees: Commerce, Tourism & Consumer Affairs; Governmental Operations.

Biography: Attorney. Born: March, 1960. Education: University of Minnesota (B.S., economics), William Mitchell College of Law (J.D.); spouse Donna Luzaich, two children.

Elected: 1990, 1992, 1994, 1996.



Representative District 67B
Steve Trimble
(Democratic-Farmer-Labor)

Home: 77 Maria Ave., St. Paul 55106, (612)774-2096.
Capitol: 597 State Office Bldg., St. Paul 55155, (612)296-4201.
E-mail: rep.steve.trimble@house.leg.state.mn.us

Committees: Chair, Economic Development Finance Division; Agriculture; Capital Investment; Economic Development & International Trade.

Biography: Teacher. Born: December, 1942. Education: Southern Methodist University (B.A., history), University of Chicago (Ph.D. candidate, history); two children.

Elected: 1986, 1988, 1990, 1992, 1994, 1996.

1996 MINNESOTA LEGISLATIVE DISTRICTS

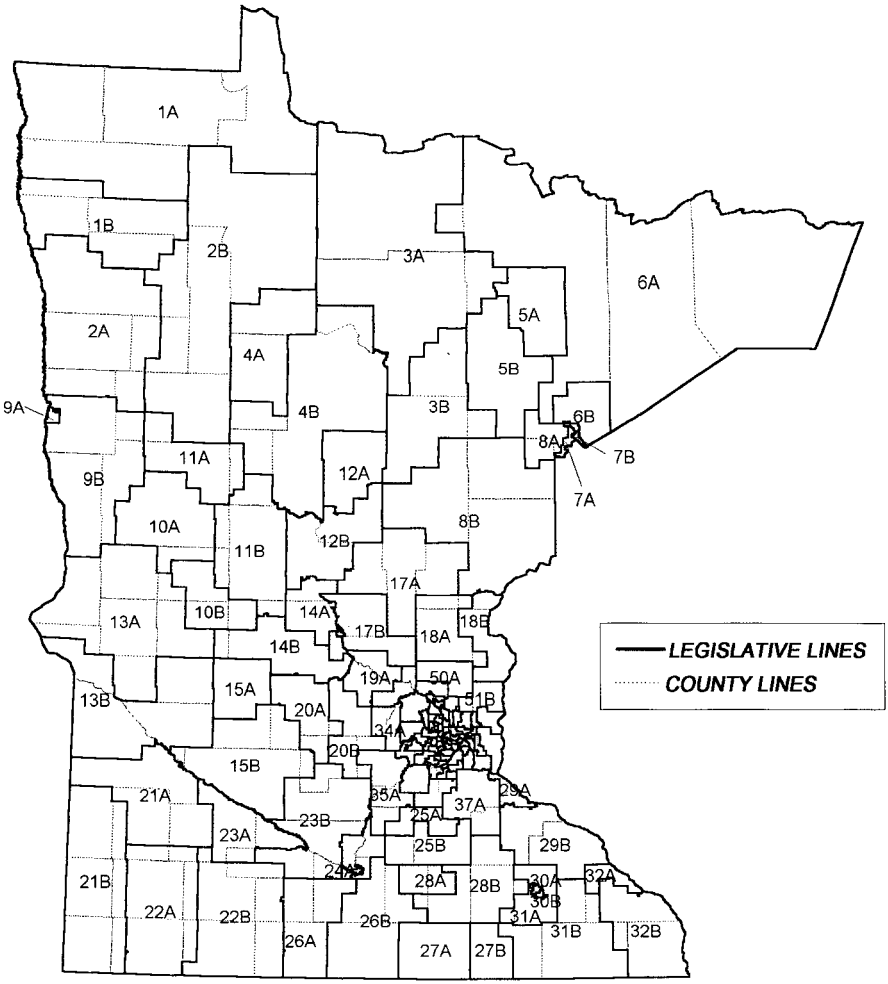

1996 METRO AREA LEGISLATIVE DISTRICTS

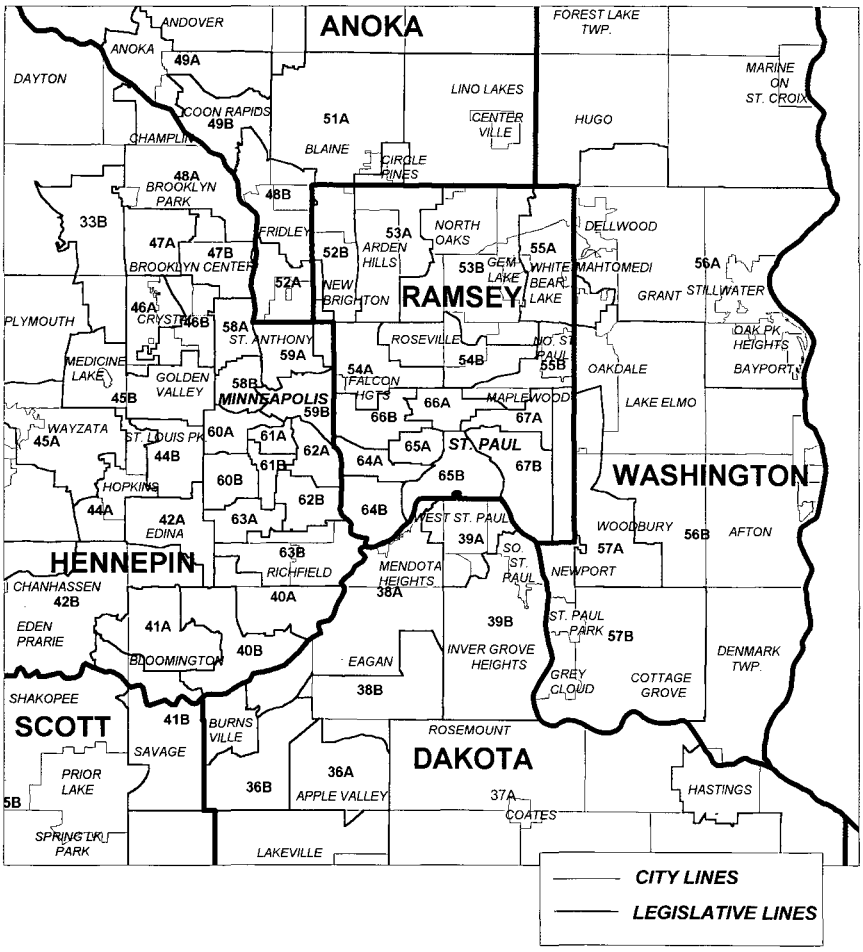

ENACTMENT OF LEGISLATION

A bill for an act is an idea for a new law or an idea to change or abolish an existing law. Ideas follow ten steps on their way to becoming Minnesota laws:

1. **The idea:** Anyone can propose an idea for a bill-an individual, a consumer group, corporation, professional association, a governmental unit, the governor-but most frequently ideas,come from members of the legislature.

2. **The chief author:** Each bill must have a legislator to introduce it. The chief author's name appears on the bill with the bill's file number as identification while it moves through the legislative process.

3. **Other authors:** The chief author of a bill, under legislative rules, may select other authors, but no more than a total of five in the house and five in the senate. These authors' names also appear on the bill.

4. **The revisor of statutes:** The revisor puts the idea into the proper legal form as a bill for introduction into the house of representatives or the senate, usually both. The revisor also updates Minnesota Statutes after the legislative session to include all new laws.

5. **Introduction:** When introduced in the house, a bill receives a house file number (H.F. 2312, for example); in the senate, a senate file number (S.F. 503, for example). These numbers indicate the bill's chronological order of introduction in each body.

6. **Committee consideration:** Next the bill has its first reading (the Minnesota constitution requires three readings for all bills on three separate days), and the presiding officer of the house or senate refers it to an appropriate standing committee.

All committee meetings are open to the public. A committee may:

* recommend passage of a bill in its original form.
* recommand passage after amendment by the committee.
* make no recommendation, in which case a bill may die when the session ends.
* refer a bill to another committee (one requiring funds to the finance committee, for example).

After acting on a bill, the committee sends a report to the house or senate, stating its actions and recommendations.

7. **General orders:** After adoption of the committee report in the house and senate, the bill has its second reading and goes onto "general orders of the day". Acting as a committee of the whole legislators discuss bills on general orders. They may debate the issues, adopt amendments, present arguments on the bills, and they may vote to recommend:

* that a bill "do pass".
* that a bill not pass.
* postponement.
* further committee action.

8. **The calendar:** The calendar is a list of bills the committee of the whole recommends to pass. At this point a bill has its third reading. Amendments to the bill must have the unanimous consent of the entire body and legislators vote on it for the final time.

By committee recommendation, bills of a noncontroversial nature can by-pass general orders and go directly onto a "consent calendar", usually passing without debate.

Every bill requires a majority vote of the full membership of the house and senate to pass. Voice votes may be used in house and senate votes until the bill is being voted on in final passage. That final vote and vote on any amendments are roll call or recorded votes.

9. **Conference committee:** When the house and the senate both pass the same version of a bill, that bill goes to the governor for his approval or disapproval. If the house and senate do not agree, a conference committee, including members of both houses, meets to reach an agreement. If both bodies then pass the bill in compromise form, it goes to the governor.

10. **The governor:** When a bill arrives, the governor may:

* sign it and the bill becomes law.
* veto it (return it with a "veto message" stating objections) to the body where it originated.
* pocket veto the bill (after final adjournment of the legislature).
* exercise the right to line veto portions of appropriations bills.

If the governor does not sign or veto a bill within three days after receiving it, while the legislature is in session, the bill becomes a law.

LEGISLATIVE COMMITTEES
STANDING COMMITTEES OF THE SENATE

Agriculture and Rural Development (15)

Sams, chair (D)
Hanson, vice-chair (D)
Beckman, (D)
Berg (I)
Dille, ranking (R)
Fischbach (R)
Johnson, D.E. (R)
Lesewski (R)
Lessard (D)
Lourey(D)
Morse (D)
Murphy (D)
Piper (D)
Scheevel (R)
Vickerman (D)

Children, Families and Learning (31)

Piper, co-chair (D)
Pogemiller, co-chair (D)
Stumpf, co-chair (D)
Foley (D)
Hanson (D)
Higgins (D)
Janezich (D)
Junge (D)
Kelley, S.P. (D)
Kiscaden (R)
Kleis (R)
Knutson (R)
Krentz (D)
Langseth (D)
Larson, ranking (R)
Lesewski, ranking (R)
Lourey (D)
Marty (D)
Murphy (R)
Neuville (R)
Olson, ranking (R)
Pappas (D)
Robertson (R)
Robling (R)
Scheevel (R)
Scheid (D)
Solon (D)
Ten Eyck (D)
Terwilliger (R)
Wiener (D)
Wiger (D)

Commerce (16)

Solon, chair (D)
Wiener, vice-chair (D)
Belanger (R)
Cohen (D)
Day (R)
Hottinger (D)
Kleis (R)
Larson (R)
Marty (D)
Metzen (D)
Novak (D)
Oliver, ranking (R)
Runbeck (R)
Samuelson (D)
Scheid (D)
Spear (D)

Committee on Taxes (23)

Johnson, D.J., chair (D)
Scheid, vice-chair (D)
Anderson (D)
Belanger, ranking (R)
Berg (I)
Betzold (D)
Day (R)
Flynn (D)
Hottinger (D)
Kelley, S.P. (D)
Knutson (R)
Lesewski (R)
Marty (D)
Murphy (D)
Novak (D)
Oliver (R)
Olson (R)
Pappas (D)
Pariseau (R)
Pogemiller (D)
Price (D)
Runbeck (R)
Vickerman (D)

Crime Prevention (17)

Spear, chair (D)
Johnson, D. H., vice-chair (D)
Anderson (D)
Beckman (D)
Belanger (R)
Berglin (D)
Foley (D)
Junge (D)
Kelly, R. C. (D)
Kleis (R)
Knutson (R)
Krentz (D)
Laidig (R)
Limmer (R)
Neuville, ranking (R)
Ranum (D)
Ten Eyck (D)

Education Finance Committee (13)

Langseth, chair (D)
Krentz, vice-chair (D)
Foley (D)
Hanson (D)
Higgins (D)
Johnson, D.E. (R)
Larson (R)
Moe, R.D. (D)
Piper (D)
Robertson, ranking (R)
Robling (R)
Scheevel (R)
Wiger (D)

Election Laws (11)

Marty, chair (D)
Junge, vice-chair (D)
Flynn (D)
Frederickson (R)
Johnson, D.E. (R)
Johnson, D.J. (D)
Larson (R)
Moe, R.D. (D)
Ourada, ranking (R)
Sams (D)
Scheid (D)

Environment and Natural Resources (19)

Lessard, chair (D)
Anderson, vice-chair (D)
Berg (I)
Dille (R)
Frederickson (R)
Higgins (D)
Johnson, J.B. (D)
Krentz (D)
Laidig, ranking (R)
Morse (D)
Novak (D)
Olson (R)
Pariseau (R)
Pogemiller (D)
Price (D)
Samuelson (D)
Stevens (R)
Stumpf (D)
Vickerman (D)

Governmental Operations and Veterans (15)

Metzen, chair (D)
Berg (I)
Betzold (D)
Cohen (D)
Fischbach (R)
Morse (D)
Pogemiller (D)
Price (D)
Robertson (R)
Runbeck (R)
Stevens, ranking (R)
Stumpf (D)
Terwilliger (R)
Wiener (D)
Wiger (D)

Health and Family Security (17)

Hottinger, chair (D)
Lourey, vice-chair (D)
Berglin (D)
Betzold (D)
Dille (R)
Fischbach (R)
Foley (D)
Kiscaden, ranking (R)
Morse (D)
Piper (D)
Robertson (R)
Sams (D)
Samuelson (D)
Solon (D)
Stevens (R)
Ten Eyck (D)
Terwilliger (R)

Human Resources Finance Committee (15)

Berglin, chair (D)
Sams, vice-chair (D)
Beckman (D)
Johnson, D.H. (D)
Kelly, R.C. (D)
Kiscaden (R)
Kleis (R)
Lourey (D)
Neuville (R)
Ranum (D)
Samuelson (D)
Spear (D)
Stevens (R)
Ten Eyck (D)
Terwilliger, ranking (R)

Jobs, Energy and Community Development (19)

Novak, chair (D)
Kelley, S.P., vice-chair (D)
Anderson (D)
Beckman (D)
Frederickson (R)
Higgins (D)
Janezich (D)
Johnson, D.H. (D)
Johnson, D.J. (D)
Johnson, J.B. (D)
Kelly, R.C. (D)
Lesewski (R)
Limmer (R)
Metzen (D)
Murphy (D)
Ourada (R)
Pariseau (R)
Runbeck, ranking (R)
Scheevel (R)

Judiciary (13)

Ranum, chair (D)
Betzold, vice-chair (D)
Berglin (D)
Cohen (D)
Foley (D)
Kiscaden (R)
Knutson, ranking (R)
Limmer (R)
Neuville (R)
Oliver (R)
Spear (D)
Ten Eyck (D)
Wiener (D)

Local and Metropolitan Government (18)

Vickerman, chair (D)
Higgins, vice-chair (D)
Day (R)
Flynn (D)
Hottinger (D)
Johnson, D.J. (D)
Kelley, S.P. (D)
Langseth (D)
Lessard (D)
Lourey (D)
Oliver (R)
Olson (R)
Pappas (D)
Pariseau, ranking (R)
Price (D)
Robling (R)
Scheevel (R)
Wiger (D)

Rules and Administration (21)

Moe, R.D., chair (D)
Junge, vice-chair (D)
Belanger (R)
Berglin (D)
Cohen (D)
Frederickson (R)
Johnson, D.E., ranking (R)
Johnson, D.J. (D)
Laidig (R)
Langseth (D)
Larson (R)
Lessard (D)
Metzen (D)
Novak (D)
Olson (R)
Piper (D)
Pogemiller (D)
Samuelson (D)
Solon (D)
Spear (D)
Stumpf (D)

State Government Finance Committee (16)

Cohen, chair (D)
Janezich, vice-chair (D)
Dille (R)
Fischbach (R)
Frederickson, ranking (R)
Johnson, J.B. (D)
Junge (D)
Laidig (R)
Lessard (D)
Limmer (R)
Metzen (D)
Morse (D)
Ourada (R)
Solon (D)
Stumpf (D)
Wiener (D)

Transportation (17)

Flynn, chair (D)
Murphy, vice-chair (D)
Belanger (R)
Day, ranking (R)
Hanson (D)
Janezich (D)
Johnson, D.H. (D)
Johnson, D.E. (R)
Johnson, J.B. (D)
Kelly, R.C. (D)
Laidig (R)
Langseth (D)
Ourada (R)
Pappas (D)
Ranum (D)
Robling (R)
Sams (D)

BUDGET DIVISIONS

Crime Prevention and Judiciary Budget Division (13): Kelly, R.C., chair (D); Anderson (D); Beckman (D); Belanger (R); Betzold (D); Junge (D); Knutson (R); Laidig (R); Limmer (R); Neuville (R); Ranum (D); Spear (D); Ten Eyck (D).

Economic Development Budget Division (14): Beckman, chair (D); Anderson (D); Higgins (D); Janezich (D); Johnson, D.H. (D); Kelly, R.C. (D); Larson (R); Lesewski (R); Murphy (D); Novak (D); Oliver (R); Ourada (R); Runbeck (R); Wiener (D).

Environment and Agriculture Budget Division (12): Morse, chair (D); Berg (I); Dille (R); Frederickson (R); Johnson, J.B. (D); Krentz (D); Laidig (R); Lessard (D); Pariseau (R); Price (D); Stumpf (D); Vickerman (D).

Family and Early Childhood Education Budget Division (9): Piper, chair (D); Foley, vice-chair (D); Higgins (D); Janezich (D); Lesewski (R); Lourey (D); Marty (D); Robling (R); Terwilliger (R).

Governmental Operations Budget Division (11): Price, chair (D); Betzold (D); Cohen (D); Frederickson (R); Marty (D); Metzen (D); Robertson (R); Runbeck (R); Scheid (D); Stevens (R); Wiger (D).

Health and Family Security Budget Division (14): Samuelson, chair (D); Berglin (D); Dille (R); Fischbach (R); Foley (D); Hottinger (D); Kiscaden (R); Lourey (D); Morse (D); Piper (D); Sams (D); Solon (D); Stevens (R); Terwilliger (R).

Higher Education Budget Division (9): Stumpf, chair (D); Ten Eyck, vice-chair (D); Kelley, S.P. (D); Kiscaden (R); Kleis (R); Larson (R); Murphy (D); Solon (D); Wiener (D).

K-12 Education Budget Division (14): Pogemiller, chair (D); Wiger, vice-chair (D); Hanson (D); Janezich (D); Junge (D); Knutson (R); Krentz (D); Langseth (D); Neuville (R); Olson (R); Pappas (D); Robertson (R); Scheevel (R); Scheid (D).

Property Taxes and Local Government Budget Division (14): Pappas, chair (D); Day (R); Flynn (D); Hottinger (D); Johnson, D.J. (D); Kelley, S.P. (D); Novak (D); Oliver (R); Olson (R); Pariseau (R); Pogemiller (D); Price (D); Scheevel (R); Vickerman (D).

Transportation Budget Division (11): Johnson, J.B., chair (D); Belanger (R); Day (R); Flynn (D); Hanson (D); Johnson, D.E. (R); Johnson, D.H. (D); Langseth (D); Ourada (R); Ranum (D); Sams (D).

STANDING COMMITTEES OF THE HOUSE

Agriculture (18)

Wenzel, chair (D)
Peterson, vice-chair (D)
Gunther (R)
Harder, lead (R)
Jaros (D)
Juhnke (D)
Kielkucki (R)
Kraus (R)
Kubly (D)
Kuisle (R)
Molnau (R)
Otremba (D)
Rifenberg (R)
Schumacher (D)
Skare (D)
Trimble (D)
Westrom (R)
Winter (D)

Capital Investment (21)

Kalis, chair (D)
Luther, vice-chair (D)
Bettermann (R)
Bishop (R)
Clark (D)
Davids (R)
Dempsey, lead (R)
Jefferson (D)
Knoblach (R)
Kubly (D)
Lindner (R)
Mariani (D)
Munger (D)
Murphy (D)
Opatz (D)
Rhodes (R)
Rostberg (R)
Smith (R)
Solberg (D)
Trimble (D)
Carlson, ex officio (D)

Commerce, Tourism and Consumer Affairs (26)

Tunheim, chair (D)
Hasskamp, vice-chair (D)
Boudreau (R)
Bradley (R)
Commers, lead (R)
Daggett (R)
Dorn (D)
Entenza (D)
Erhardt (R)
Farrell (D)
Gunther (R)
Juhnke (D)
Kinkel (D)
Leppik (R)
McElroy (R)
Milbert (D)
Nornes (R)
Paymar (D)
Peterson (D)
Pugh (D)
Reuter (R)
Rifenberg (R)
Seifert (R)
Sekhon (D)
Slawik (D)
Tomassoni (D)

Economic Development and International Trade (24)

Jaros, chair (D)
Wejcman, vice-chair (D)
Clark (D)
Dempsey (R)
Evans (D)
Gunther (R)
Harder (R)
Huntley (D)
Kahn (D)
Krinkie (R)
Kubly (D)
Mariani (D)
Mullery (D)
Ness (R)
Osskopp (R)
Otremba (D)
Paymar (D)
Reuter (R)
Rifenberg (R)
Rostberg (R)
Rukavina (D)
Swenson, D. (R)
Trimble (D)
Van Dellen, lead (R)

Economic Development Finance Division (11): Trimble, chair (D); Mullery, vice-chair (D); Clark (D); Gunther, lead (R); Jaros (D); Otremba (D); Reuter (R); Rifenberg (R); Solberg (D); Workman (R); Kalis, ex officio (D).

Housing & Housing Finance Division (12): Clark, chair (D); Kubly, vice-chair (D); Dempsey (R); Evans (D); Jaros (D); Mariani (D); Olson, M. (R); Rhodes, lead (R); Sykora (R); Trimble (D); Kalis, ex officio (D); Solberg, ex officio (D).

Education (34)

Carlson, chair (D)
Greiling, vice-chair (D)
Anderson, B. (R)
Bettermann (R)
Biernat (D)
Chaudhary (D)
Dehler (R)
Entenza (D)
Evans (D)
Folliard (D)
Johnson, A. (D)
Johnson, R. (D)
Kelso (D)
Kielkucki (R)
Kinkel (D)
Koppendrayer (R)
Leighton (D)
Leppik (R)
Luther (D)
Mares (R)
Ness (R)
Nornes (R)
Olson, M. (R)
Opatz (D)
Paulsen (R)
Pelowski (D)
Seagren, lead (R)
Schumacher (D)
Sykora (R)
Tomassoni (D)
Tunheim (D)
Tuma (R)
Weaver (R)
Wolf (R)

Family & Early Childhood Education Finance Division (14): Kinkel, chair (D); McGuire, vice-chair (D); Boudreau (R); Carlson (D); Delmont (D); Lindner (R); Luther (D); Mariani (D); Mulder (R); Nornes (R); Slawik (D); Sykora, lead (R); Kalis, ex officio (D); Solberg, ex officio (D).

Higher Education Finance Division (14): Pelowski, chair (D); Johnson, R., vice-chair (D); Bettermann, lead (R); Carlson (D); Chaudhary (D); Dehler (R); Folliard (D); Huntley (D); Leppik (R); Opatz (D); Paulsen (R); Tuma (R); Kalis, ex officio (D); Solberg, ex officio (D).

K-12 Education Finance Division (19): Kelso, chair (D); Schumacher, vice-chair (D); Biernat (D); Carlson (D); Entenza (D); Greiling (D); Johnson, A. (D); Kielkucki (R); Koppendrayer, lead (R); Leighton (D); Mares (R); Ness (R); Seagren (R); Tomassoni (D); Tunheim (D); Weaver (R); Wolf (R); Kalis, ex officio (D); Solberg, ex officio (D).

Environment and Natural Resources (24)

Munger, chair (D)
Hausman, vice-chair (D)
Bakk (D)
Delmont (D)
Dempsey (R)
Finseth (R)
Folliard (D)
Holsten (R)
Johnson, R. (D)
Kinkel (D)
Leppik, lead (R)
McCollum (D)
Milbert (D)
Nornes (R)
Orfield (D)
Osthoff (D)
Rostberg (R)
Sekhon (D)
Stang (R)
Swenson, H. (R)
Tingelstad (R)
Wagenius (D)
Westfall (R)
Workman (R)

Environment and Natural Resources Finance (15)

Osthoff, chair (D)
Sekhon, vice-chair (D)
Bakk (D)
Davids (R)
Finseth (R)
Kalis (D)
Holsten, lead (R)
McCollum (D)
Munger (D)
Peterson (D)
Swenson, H. (R)
Tingelstad (R)
Wenzel (D)
Westfall (R)
Solberg, ex officio (D)

Financial Institutions and Insurance (18)

Anderson, I., chair (D)
Mariani, vice-chair (D)
Abrams (R)
Boudreau (R)
Carlson (D)
Clark (D)
Davids, lead (R)
Knoblach (R)
Lieder (D)
Mahon (D)
Marko (D)
Mulder (R)
Ness (R)
Tomassoni (D)
Tunheim (D)
Van Dellen (R)
Wenzel (D)
Westrom (R)

General Legislation, Veterans Affairs and Elections (18)

Milbert, chair (D)	Hasskamp (D)	Pawlenty (R)	Skoglund (D)
Folliard, vice-chair (D)	Haas (R)	Pelowski (D)	Vickerman, lead (R)
Anderson, B. (R)	Knoblach (R)	Rest (D)	Wejcman (D)
Commers (R)	McCollum (D)	Rostberg (R)	Westfall (R)
Greiling (D)	Osthoff (D)		

Governmental Operations (20)

Kahn, chair (D)	Jefferson (D)	Larsen (R)	Osskopp (R)
Hilty, vice-chair (D)	Kinkel (D)	Luther (D)	Osthoff (D)
Anderson, B. (R)	Knight, lead (R)	Mares (R)	Reuter (R)
Farrell (D)	Koppendrayer (R)	McGuire (D)	Rukavina (D)
Greiling (D)	Krinkie (R)	Mullery (D)	Tuma (R)

State Government Finance Division (12): Rukavina, chair (D); Farrell, vice-chair (D); Anderson, B. (R); Hilty (D); Jefferson (D); Kahn (D); Knight (R); Krinkie, lead (R); Luther (D); Osskopp (R); Kalis, ex officio (D); Solberg, ex officio (D).

Health and Human Services (22)

Dorn, chair (D)	Greenfield (D)	Koskinen (D)	Otremba (D)
Slawik, vice-chair (D)	Haas (R)	Lindner (R)	Tingelstad (R)
Boudreau (R)	Huntley (D)	McCollum (D)	Tompkins, lead (R)
Bradley (R)	Jennings (D)	Mulder (R)	Vickerman (R)
Delmont (D)	Johnson, R. (D)	Opatz (D)	Wejcman (D)
Goodno (R)	Knoblach (R)		

Health & Human Services Finance Division (14): Greenfield, chair (D); Otremba, vice-chair (D); Bradley (R); Dorn (D); Goodno, lead (R); Haas (R); Huntley (D); Jennings (D); Koskinen (D); Tompkins (R); Vickerman (R); Wejcman (D); Kalis, ex officio (D); Solberg, ex officio (D).

Judiciary (24)

Skoglund, chair (D)	Entenza (D)	Mullery (D)	Seagren (R)
Biernat, vice-chair (D)	Evans (D)	Murphy (D)	Smith (R)
Bishop, lead (R)	Larsen (R)	Olson, M. (R)	Solberg (D)
Broecker (R)	Leighton (D)	Pawlenty (R)	Stanek (R)
Chaudhary (D)	Macklin (R)	Paymar (D)	Swenson, D. (R)
Dawkins (D)	McGuire (D)	Pugh (D)	Weaver (R)

Civil & Family Law Division (12): Dawkins, chair (D); Chaudhary, vice-chair (D); Biernat (D); Bishop (R); Entenza (D); Larsen (R); Leighton (D); Murphy (D); Pawlenty (R); Skoglund (D); Smith, lead (R); Weaver (R).

Judiciary Finance Division (12): Murphy, chair (D); Paymar, vice-chair (D); Broecker (R); Dawkins (D); Larsen (R); McGuire (D); Pugh (D); Skoglund (D); Stanek (R); Swenson, D., lead (R); Kalis, ex officio (D); Solberg, ex officio (D).

Labor-Management Relations (20)

Jefferson, chair (D)	Garcia (D)	Mullery (D)	Rifenberg (R)
Koskinen, vice-chair (D)	Goodno (R)	Murphy (D)	Rukavina (D)
Bakk (D)	Hilty (D)	Olson, M. (R)	Sekhon (D)
Bettermann (R)	Kielkucki (R)	Osskopp (R)	Sviggum (R)
Daggett (R)	Leighton (D)	Paymar (D)	Wolf, lead (R)

Local Government and Metropolitan Affairs (22)

Rest, chair (D)	Koskinen (D)	Molnau (R)	Schumacher (D)
Opatz, vice-chair (D)	Kraus (R)	Mulder (R)	Skare (D)
Chaudhary (D)	Krinkie (R)	Olson, E. (D)	Stanek (R)
Dehler, lead (R)	Kuisle (R)	Orfield (D)	Tompkins (R)
Garcia (D)	Mahon (D)	Paulsen (R)	Wenzel (D)
Knight (R)	Marko (D)		

Regulated Industries and Energy (20)

Jennings, chair (D)	Hausman (D)	Koppendrayer (R)	Pelowski (D)
Delmont, vice-chair (D)	Hilty (D)	Olson, E. (D)	Vickerman (R)
Anderson, I. (D)	Holsten (R)	Olson, M. (R)	Wagenius (D)
Anderson, B. (R)	Kahn (D)	Osskopp (R)	Wolf (R)
Greiling (D)	Kelso (D)	Ozment, lead (R)	Workman (R)

Rules and Legislative Administration (17)

Winter, chair (D)
Pawlenty, vice-chair (R)
Abrams (R)
Carruthers (D)
Goodno (R)
Greenfield (D)
Kelso (D)
Leighton (D)
Long (D)
McCollum (D)
Munger (D)
Ozment (R)
Pelowski (D)
Peterson (D)
Sviggum (R)
Sykora (R)
Van Dellen (R)

Taxes (27)

Long, chair (D)
Bakk, vice-chair (D)
Abrams (R)
Anderson, I. (D)
Carruthers (D)
Commers (R)
Daggett (R)
Dawkins (D)
Erhardt (R)
Garcia (D)
Harder (R)
Hasskamp (D)
Johnson, A. (D)
Kraus (R)
Macklin, lead (R)
McElroy (R)
Milbert (D)
Olson, E. (D)
Orfield (D)
Ozment (R)
Rest (D)
Seifert (R)
Skare (D)
Van Dellen (R)
Winter (D)
Kalis, ex officio (D)
Solberg, ex officio (D)

Property Tax & Tax Increment Financing (TIF) Division (18): Olson, E., chair (D); Garcia, vice-chair (D); Abrams, lead (R); Anderson, I. (D); Daggett (R); Dawkins (D); Hasskamp (D); Kraus (R); Long (D); Macklin (R); McElroy (R); Orfield (D); Ozment (R); Rest (D); Seifert (R); Winter (D); Kalis, ex officio (D); Solberg, ex officio (D).

Sales & Income Tax Division (12): Johnson, A., chair (D); Skare, vice-chair (D); Bakk (D); Commers (R); Erhardt, lead (R); Garcia (D); Harder (R); Long (D); Milbert (D); Van Dellen (R); Kalis, ex officio (D); Solberg, ex officio (D).

Transportation and Transit (22)

Wagenius, chair (D)
Juhnke, vice-chair (D)
Anderson, I. (D)
Broecker (R)
Finseth (R)
Greenfield (D)
Hausman (D)
Johnson, A. (D)
Kelso (D)
Knight (R)
Kuisle (R)
Lieder (D)
Mahon (D)
Marko (D)
Molnau (R)
Peterson (D)
Rhodes (R)
Schumacher (D)
Stang (R)
Swenson, H. (R)
Westrom (R)
Workman, lead (R)

Transportation & Transit Finance Division (12): Lieder, chair (D); Mahon, vice-chair (D); Hausman (D); Juhnke (D); Kuisle (R); Marko (D); Molnau, lead (R); Stang (R); Wagenius (D); Westrom (R); Kalis, ex officio (D); Solberg, ex officio (D).

Ways and Means (25)

Solberg, chair (D)
Evans, vice-chair (D)
Bettermann (R)
Bishop (R)
Carlson (D)
Carruthers (D)
Dorn (D)
Finseth, lead (R)
Goodno (R)
Jennings (D)
Kahn (D)
Kalis (D)
Koppendrayer (R)
Krinkie (R)
Long (D)
Macklin (R)
Molnau (R)
Pugh (D)
Rukavina (D)
Skoglund (D)
Slawik (D)
Stang (R)
Sviggum (R)
Swenson, D. (R)
Winter (D)

OFFICERS OF THE SENATE AND LEADERSHIP STAFF

Secretary of the Senate: Patrick E. Flahaven, St. Paul. Born: Willmar; Sauk Centre H.S., College of St. Thomas (B.A., political science), Metropolitan State University (Master in management & administration); former congressional assistant and Assistant Secretary; married: Maureen McKenna, son: Sean; past president, American Society of Legislative Clerks and Secretaries; past chair, Mason's Legislative Manual Revision Commission; past staff vice-president, National Conference of State Legislatures; Atlantic and Pacific Exchange Program; African Parliamentary Programs. Elected 1973-98 sessions.

First Assistant Secretary: Patrice M. Dworak, St. Paul. St. Agnes H.S., Metrpolitan State University (B.A., personnel management); daughter: Leanna; senate employee since 1973; third assistant secretary (1977-80); second assistant secretary (1981-96); member, American Society of Legislative Clerks and Secretaries since 1977. Elected 1981-98 sessions.

Second Assistant Secretary: Colleen J. Pacheco, St. Paul. Minneapolis Central H.S.; business college, two years; married: John Pacheco, Jr., one son; senate employee since 1975; member, American Society of Legislative Clerks and Secretaries since 1981; third assistant secretary (1981-96). Elected 1997 session.

Sergeant at Arms: Sven K. Lindquist, Spring Lake Park. Born: January 12, 1963. Clarissa H.S., Bemidji State University (B.A., public administration); married: wife, Christine; senate employee since 1981; member: National Legislative Services and Security Association; American Society of Legislative Clerks and Secretaries; Executive Committee, Associate Vice President. Elected 1986-97 sessions.

Assistant Sergeant at Arms: Ralph C. Graham, St. Paul. Born: July 6, 1925. John Marshall H.S., business college, radiologic technology school graduate; Minneapolis Veterans Hospital Employee (1946-80); married, one child; senate employee since 1965. Elected 1981-98 sessions.

Chaplain: Thomas Stillday, Ponemah, Minnesota. Spiritual elder for the Red Lake Band of Chippewa; attended University of Minnesota-Morris, majoring in elementary education; obtained other education from spiritual leaders of the Ponemah community that passed on; worked in Ponemah public schools; Korean War veteran; served 12 years on the tribal council; wife, Marylou; six children; eight grandchildren. Elected 1997-98 sessions.

Engrossing Secretary: Catherine E. Morrison, St. Paul. University of Minnesota (B.A., political science); senate index employee (1973-76); member: American Society of Legislative Clerks and Secretaries; engrossing and appoinments clerk (1977-86). Elected 1987-98 sessions.

Third Assistant Secretary: Michael R. Linn, St. Paul. Born: December 29, 1963. Paynesville H. S., Bemidji State University (B.S., aquatic biology); member: American Society of Legislative Clerks and Secretaries since 1990; senate employee since 1986; fourth assistant secretary (1990-96).

Fourth Assistant Secretary: Peter L. Isaacs, Minneapolis. Frank B. Kellogg Sr. H.S., St. Cloud State University (B.A., political science); senate employee since 1986; member: American Society of Legislative Clerks and Secretaries since 1995; fourth assistant secretary, 1997 session.

Executive Assistant: Margaret J. Collins, Maplewood. Minneapolis Business College graduate; married: Ken Collins; three children; senate employee since 1979; member: Minnesota Unrelated Bone Marrow Donors Association.

Executive Director to the Rules Committee: Vic Moore. Born June 26, 1950. Montgomery, Minnesota. St. John's University (B.S., 1972); Mankato State University (M.A., 1973); University of Minnesota, School of Public Affairs (1973-74); regional planner, planning director, Minnesota State Planning Agency (1972-81); assistant to the Senate Majority Leader (1981-90); executive director to the Senate Rules Committee (1990-present).

Minority Caucus Chief of Staff: Daniel P. Wolf. St. Mary's College (B.A., political science, history, 1976); University of Minnesota Law School (J.D., cum laude, 1979). Private practice of law (1979-84), Senate minority caucus researcher (1984-86); minority caucus research director (1987-91); minority caucus chief of staff (1991-present).

Director of Human Resources: Karen A. Veninga, St. Paul. Sioux Falls College (B.S., biology), University of Minnesota (Master of Public Health Degree, Certificate in Human Resources); former Director/Manager of Human Resources in health care facilities; faculty member, St. Olaf College & College of St. Catherine; married, Robert L. Veninga, one son.

OFFICERS AND EXECUTIVE EMPLOYEES OF THE MINNESOTA HOUSE OF REPRESENTATIVES

Chief Clerk: Edward A. Burdick, St. Paul. First employed by the house of representatives 1941 as a page. Later employed as chief page, administrative aide, assistant desk clerk and desk clerk. Elected chief clerk in 1967.

First Assistant Chief Clerk: Albin A. Mathiowetz, St. Paul. Employed by the house of representatives since 1970. Journal clerk (1973-80), second assistant chief clerk (1981-84). Elected first assistant chief clerk in 1985.

Second Assistant Chief Clerk: Teresa B. Kittridge, Linwood. Served as an intern in 1978. Employed by the house of representatives since 1979. Elected second assistant chief clerk 1987.

Journal Editor: Patrick Duffy Murphy, St. Paul. Employed by the house of representatives since 1978. Appointed journal editor 1981.

Desk Clerk: Debra M. Fastner, N. St. Paul. Employed by the house of representatives 1984; senate (1973-80). Appointed desk clerk in 1995. Married: Charlie, two children.

Index Clerk: Frank J. Strohmayer, St. Paul. Employed by the state of Minnesota since 1960 and the house of representatives since 1968. Elected index clerk in 1989.

Chaplain: Reverend Ronald A. Smith, St. Paul. President, St. Paul Black Ministerial Alliance; Executive Director, The New Beginning Center. Appointed house chaplain 1997 session.

Executive Director, DFL Caucus: Todd Rapp, St. Paul. Employed by the house of representatives since 1987.

Executive Assistant to the Speaker: Kristen A. Amundson, St. Paul. Gustavus Adolphus College (B.A.). Employed by the house of representatives (1989-93); senate (1993-96). Appointed executive assistant December, 1996.

Legislative Director to the Speaker: James F. Grathwol, Minneapolis. St. Thomas University (B.A.). Employed by the house of representatives since 1989.

Legislative Assistant to the Speaker: Cassie Sweeney-Truitt, St. Paul. Employed by the house of representatives since 1993.

Executive Assistant to the Majority Leader: Michael J. Charboneau, Champlin. Employed by the house of representatives since 1991.

Legislative Director to the Majority Leader: Mary E. Faust, Burnsville. Employed by the house of representatives since 1991.

Legislative Assistant to the Majority Leader: Teri T. Remke, St. Paul. Employed by the house of representatives since 1989.

Executive Director Republican Caucus: Jeanne M. Danaher, Afton. College of St. Catherine, William Mitchell College of Law. Employed by the house of representatives since 1981.

Administrative Assistant to the Minority Leader: Gregg Peppin, Rogers. University of Minnesota, Hamline University. Employed by the house of representatives since 1988.

Administrative Assistant to the Republican Caucus: Bill Walsh, Shoreview. University of North Dakota (B.S.). Employed by the house of representatives since 1995.

Legislative Assistant to the Minority Leader: Sally Burmeister, Eagan. Employed by the house of representatives since 1985.

Chief Sergeant-at-Arms: Ronald G. LeBlanc, Little Falls. Born 1967. University of Minnesota-Duluth (B.A., political science), Mankato State University (M.A., city planning). Employed by the house of representatives as a page in 1990, then in 1996. Appointed chief sergeant in 1997.

Assistant Sergeant-at-Arms, Educational Programs Coordinator: Henry C. Erdman, St. Paul. Hamline University (B.A., political science). Employed by the house of representatives since 1995. Appointed 1996; elected 1997.

Assistant Sergeant-at-Arms, Republican Caucus: Shawn M. Peterson, St. Paul. Hamline University (B.A., international relations, Russian studies). Employed by the house of representatives since 1994. Minority leader's page (1994-95). Appointed 1995; elected 1997. Married: Susan.

Controller: Paul A. Schweizer, Woodbury. Born: 1953. St. Cloud State University (B.A., economics), University of Minnesota (M.B.A.). Employed by the house of representatives since 1991. Married: Marie, four children.

Research Director: Thomas M. Todd, St. Paul. Carleton College (B.A.), University of Chicago Law School (J.D.), University of Minnesota (M.A., Ph.D.). Employed by the house of representatives since 1974. Appointed associate director 1981; director, 1991. Married, two children.

Public Information Director: LeClair G. Lambert, St. Paul. Hampton University (B.A., English, biology), Harvard University (further study, mass communications), University of Munich, Germany (M.A. studies, art history). Employed by the house of representatives since 1987. Assistant sergeant-at-arms; coordinator, educational programs to 1996; elected (1987-97). Appointed director, Mar., 1996.

Television Services Director: Chris J. Cowman, West St. Paul. Employed by the house of representatives since 1994. Married: Lisa Youngers.

Human Services Director: Kelly Knight, Roseville. University of Iowa (B.B.A. insurance). Member, TCPA, SHRM; former director of human resources. Employed by the house of representatives since 1996. Married: Joseph.

LEGISLATIVE COMMISSIONS

LEGISLATIVE ADVISORY COMMISSION
400 Centennial Building, St. Paul 55155, (612)296-2438.

Law provides: that the commission has the authority to review and recommend requests by state departments and agencies for funding from contingent appropriations. The commission has six members for any given request: the majority leader of the senate or designee, the chair of the senate committee on finance, and the chair of the senate division of finance responsible for overseeing the items being considered by the commission, the speaker of the Minnesota House of Representatives or a designee, the chair of the house ways and means committee, and the chair of the respective house finance committee responsible for overseeing the items being considered by the commissioner constitute the legislative advisory commission. The division chair of the finance committee in the senate and the house ways and means committee shall rotate according to the items being considered by the commission. The commissioner of finance acts as secretary and presides at meetings held in the governor's absence (*Minnesota Statutes, Section 3.30*).

Presiding Officer: Governor Arne Carlson
Executive Secretary: Wayne Simoneau

Sen. Douglas J. Johnson (designee)
Rotating senators

Rep. Phil Carruthers
Rep. Loren Solberg

LEGISLATIVE AUDIT COMMISSION/OFFICE OF THE LEGISLATIVE AUDITOR
First Floor, Centennial Building, St. Paul 55155, (612)296-4708.

The commission appoints the legislative auditor (for a six year term) and, through reports from the auditor, provides oversight of state agencies and programs. The commission is composed of the senate majority leader, the president of the senate, the chairs of the senate committees on taxes, governmental operations and finance, the speaker of the house, the chairs of the house committees on rules, taxes, governmental operations, ways and means, and three members of the minority of each house (*Minnesota Statutes, Sections 3.97*).

*Sen. Deanna Wiener, chair
Sen. William V. Belanger
Sen. Sheila Kiscaden
Sen. Keith Langseth
Sen. James Metzen
Sen. Pat Pariseau
*Sen. Ember Reichgott Junge

Rep. Ann Rest, vice-chair
Rep. Edwina Garcia
Rep. Mindy Greiling
Rep. Kris Hasskamp
Rep. Mark Holsten
Rep. Bill Macklin
Rep. Dan McElroy

Sen. Allan Spear
Rep. Mary Jo McGuire
*Designee of appointee.

The office of legislative auditor serves as the post audit agency for all state departments and agencies, reviews financial activities and compliance with applicable laws and regulations, and evaluates the results and effectiveness of programs. The office includes a financial audits division and a program evaluation division.

Legislative Auditor: James Nobles
Deputy Auditor/Financial Audits Division: John Asmussen
Deputy Auditor/Program Evaluation Division: Roger Brooks

LEGISLATIVE COMMISSION ON THE ECONOMIC STATUS OF WOMEN
85 State Office Bldg., St. Paul 55155, (612)296-8590, (800)657-3949.

Law provides: for the commission to study and report on the economic status of women in Minnesota and make recommendations to the governor and legislature (*Minnesota Statutes, 3.9222*).

Executive Director: Aviva Breen
Assistant Director: Chris Halvorson
Assistant Director: Cheryl Hoium

Sen. Becky Lourey, chair
Sen. Linda Berglin
Sen. Janet Johnson
Sen. Pat Piper
Sen. Claire Robling

Rep. Barb Sykora, vice-chair
Rep. Karen Clark
Rep. Betty Folliard
Rep. Loren Jennings
Rep. Bud Nornes

LEGISLATIVE COMMISSION ON LONG TERM HEALTH CARE

Law provides: to monitor health inspection and regulation activities, and to study long-term care services and funding. The commission consists of six senators and six representatives (*Minnesota Laws of 1983, c 199, s 17*).

No current membership available.

LEGISLATIVE COMMISSION ON PENSIONS AND RETIREMENT
55 State Office Bldg., St. Paul 55155, (612)296-2750.

Law provides: for the commission to make a continuing study and investigation of retirement benefit plans applicable to non-federal government employees in this state. The commission consists of five senators and five representatives (*Minnesota Statutes, Section 3.85*).

Executive Director: Lawrence A. Martin
Deputy Director: Edward Burek
Adm. Secretary: Jean A. Liebgott
Clerk: Lecia J. Churchill

Sen. Steven Morse, chair
Sen. Don Betzold
Sen. Lawrence Pogemiller
Sen. Leroy Stumpf
Sen. Roy Terwilliger

Rep. Phyllis Kahn, vice-chair
Rep. Richard Jefferson
Rep. Harry Mares
Rep. Mary Murphy
Rep. Steve Smith, secretary

LEGISLATIVE COMMISSION ON PLANNING AND FISCAL POLICY
Room 60, State Office Bldg., St. Paul 55155, (612)296-3709.

The principal responsibilities include providing the legislature with research and analysis of current and projected state revenue, state expenditures and state tax expenditures as well as a report analyzing the governor's proposed levels of revenue and expenditures for biennial budgets. The commission conducts research on matters of economic and fiscal policy, provides economic reports and studies on the state's economy, reviews and makes recommendations on the operation of state programs and makes continuing studies of the building needs of state government (*Minnesota Statutes 3.885*).

Sen. Roger Moe, vice chair
Sen. Richard Cohen
Sen. Carol Flynn
Sen. Dennis Frederickson
Sen. Dean Johnson
Sen. Doug Johnson
Sen. Larry Pogemiller
Sen. Ember Reichgott Junge
Sen. Don Samuelson

Rep. Phil Carruthers, chair
Rep. Dave Bishop
Rep. Sherry Broecker
Rep. Becky Kelso
Rep. Dee Long
Rep. Loren Solberg
Rep. Steve Sviggum
Rep. Steve Trimble
Rep. Ted Winter

LEGISLATIVE COORDINATING COMMISSION
85 State Office Bldg., St. Paul 55155, (612)297-3697.

Law provides: for the commission to coordinate certain activities of the senate and the Minnesota House of Representatives; supervise all legislative commissions and joint agencies, setting the complement and salaries and reviewing the budgets. The commission determines the benefits for legislators, employees of both houses and joint agencies. Membership consists of the majority leader of the senate, the president of the senate, two senators appointed by the majority leader, the minority leader of the senate, and one member appointed by the minority leader; and the the speaker of the house, two representatives appointed by the speaker, the majority leader of the house, the minority leader of the house, and one representative appointed by the minority leader (*Minnesota Statutes, Sections 3.303-3.305*).

Director: Greg Hubinger
Accountant: Sandra Gulbranson
Assistant Accountant: Delores Stendahl
Secretary: Barbara Patterson
Claims Clerk: D'Ann Knight
Clerk: Flora Jenkins

Sen. John Hottinger
Sen. Roger Moe
Sen. Dean Johnson
Sen. Ember Reichgott Junge
Sen. Allan Spear
Sen. William Belanger

Rep. Phil Carruthers
Rep. Steve Sviggum
Rep. Sharon Marko
Rep. Ron Abrams
Rep. Ted Winter
Rep. Tom Pugh

LEGISLATIVE COORDINATING COMMISSION, SUBCOMMITTEE ON EMPLOYEE RELATIONS
85 State Office Bldg., St. Paul 55155, (612)296-2963.

Law provides: for the commission to monitor collective bargaining between the state and its employees. The Commission must approve negotiated and arbitrated labor contracts before they become effective. The contracts are later submitted to the full legislature for ratification. The LCER approves compensation plans for unrepresented employees, and must approve salary increases for heads of state agencies and higher education systems. It also conducts studies on public employment issues (*Minnesota Statutes, Section 3.855*).

Commission Director: Greg Hubinger
Commission Secretary: Barb Patterson

Sen. Carol Flynn
Sen. Dan Stevens
Sen. Richard Cohen
Sen. Linda Scheid
Sen. Sheila Kiscaden

Rep. Loren Solberg, chair
Rep. Ann H. Rest
Rep. Hilda Bettermann
Rep. Mike Delmont
Rep. Carol Molnau

LEGISLATIVE COORDINATING COMMISSION, SUBCOMMITTEE ON RULES
55 State Office Bldg., St. Paul 55155, (612)296-1143.

Law provides: for the commission to promote adequate and proper rules by state agencies, to investigate complaints, hold public hearings, require agencies to hold hearings, and suspend rules. The commission consists of five senators and five representatives. The commission also provides advice and comment when an agency elects not to follow the recommendations of the chief hearing examiner when

a proposed rule is found not to be needed or reasonable *(Minnesota Statutes, Sections 3.841 - 3.846 and 14.15, subdivision 4)*.

Sen. Don Betzold
Sen. Pat Pariseau
Rep. Mindy Greiling
Rep. Peggy Leppik

LEGISLATIVE-RELATED FUNCTIONS

HOUSE INDEX
211 State Capitol, St. Paul 55155, (612)296-6646.

Function: to provide bill status information to the legislature and the public and edit and print chapters of the permanent index to the journal of the Minnesota House of Representatives.

Index Clerk: Frank J. Strohmayer
Staff: Heather Ball, Janet Bower, Carl Hamre, Anthony Pucci, Namita Raval, David Surdez.

HOUSE PUBLIC INFORMATION OFFICE
175 State Office Bldg., St. Paul 55155, (612)296-2146 or 1-800-657-3550

Function: to provide information about the Minnesota House of Representatives and the legislative process to members and their constituents, the general public, and the media. The office publishes daily and weekly committee meeting schedules, a weekly newsletter during sessions, a session summary, membership directories, seating charts, informational brochures, and interim publications. The staff provides 24-hour recorded information during sessions outlining the daily committee meeting schedules. Most of what the office produces is available electronically via the Internet.

Director of Public Information: LeClair G. Lambert
Staff: Paul Battaglia, Toinette Bettis, Waleta (Peg) Hamerston, Kathleen Darcy Hanzlik, Grant Martin, Tom Olmscheid, Laura Phillips, John Tschida.

HOUSE RESEARCH DEPARTMENT
600 State Office Bldg., St. Paul 55155, (612)296-6753, Fax: (612)296-9887, http://www.house.leg.state.mn.us/hrd/hrd.ssi.

Function: provides research, legislative and legal services to the entire membership of the Minnesota House of Representatives and its committees on a non-partisan basis.

Director: Thomas Todd
Staff: Staff consists of attorneys, research analysts, and support staff.

LEGISLATIVE REFERENCE LIBRARY
645 State Office Bldg., St. Paul 55155, (612)296-3398.

Law provides: that the library provide information to legislators and their staffs and serve as a depository of all publications issued by state agencies. The library also serves as custodian for the recordings of committee meetings and floor sessions, committee logs and minute books. (*Minnesota Statutes 3.302, 3.3025, 3.195*).

Director: Marilyn S. Cathcart
Staff: Staff consists of professional librarians, technical and support staff.

LEGISLATIVE COMMISSION ON MINNESOTA RESOURCES
65 State Office Bldg., St. Paul 55155, (612)296-2406.

Law provides: for the Commission to make funding recommendations to the Legislature that help maintain and enhance Minnesota's natural resources. Recommendations are funded by the Legislature from the following sources: *(1)* the Minnesota Future Resources Fund, which receives money from tax on cigarettes, (*Minnesota Statutes 116P.13); (2*) federal oil overcharge funds (*Minnesota Statutes 4.071); (3*) the Minnesota Environment and Natural Resources Trust Fund (*Minnesota Statutes 116P.08* and *.04);* and *(4)* the Great Lakes Protection Account. LCMR also is given oversight responsibility on other programs and advises the legislature accordingly. The Commission consists of eight senators and eight representatives (*Minnesota Statutes, Sec. M.S. 116P.05*) which include Chairs of Appropriations, Finance and the House and Senate Environment Committees.

Director: John R. Velin
Assistant Director: Dave Flipp
Manager, Research & Planning: Susan A. Thornton
Administrative Assistant: Laura Johnson
Commission Secretary: Mary Lou Kendle

Sen. Jerry Janezich	Rep. Willard Munger
Sen. Dennis Frederickson	Rep. Ron Erhardt
Sen. Janet Johnson	Rep. Phyllis Kahn
Sen. Gary W. Laidig	Rep. Tom Rukavina
Sen. Bob Lessard	Rep. Thomas Osthoff
Sen. James P. Metzen	Rep. Dennis Ozment
Sen. Steven Morse	Rep. Alice Hausman
Sen. Leonard Price	Rep. Loren Solberg

OFFICE OF THE REVISOR OF STATUTES
700 State Office Bldg., 100 Constitution Ave., St. Paul 55155-1297, (612)296-2868,
Fax: (612)296-0569.

Law provides: that the office draft bills, resolutions, amendments, motions, committee reports, and other documents for the legislature; draft administrative rules for state agencies; edit and publish Laws of Minnesota, Minnesota Statutes, and Minnesota Rules; assist with the engrossment and enrollment of bills; report to the legislature on statutory deficiencies noted in opinions of the supreme court; provide computer services to the legislature; and perform other services upon request of the legislature.

Revisor of Statutes: Harry M. Walsh
Staff: The office now includes up to sixty people including thirteen attorneys, one writing specialist, nine supervisors, eighteen drafting and editing assistants, eight data systems staff members and eleven administrative staff members. All staff are in the unclassified state service.

OFFICE OF SENATE COUNSEL AND RESEARCH
G-17, State Capitol, St. Paul 55155, (612)296-4791.

Function: to provide legal, research and technical assistance to senate members in the development of public policy.

Director: Jo Anne Zoff Sellner
Counsel: Peter S. Wattson, Daniel P. McGowan, Kathleen E. Pontius, John C. Fuller, George M. McCormick, Katherine T. Cavanor, Joan E. White, Kenneth Backhus, Bonnie Berezovsky, Chris Stang, Carol E. Baker, Thomas S. Bottern, Ann Marie Butler.

Legislative Analysts: William Riemerman, David Giel, Gregory C. Knopff, Patrick J. McCormack, Jack Paulson, Chris L. Turner, Maja Weidmann, Randal S. Hove, Amy M. Vennewitz, Dan Mueller.

SENATE INDEX
Rm. 110 State Capitol, St. Paul, MN 55155, (612)296-5250.

Function: to index bills in the Senate by subject, author, content and senate journal page numbers for floor actions and to track bill status through use of a computerized database.

Director: Judy Askeland
Staff: Ric Almer, Robin Anderson, Margot Knoll, Manuel Fasquez, Jai Vang

SENATE INFORMATION OFFICE
Rm. 231, State Capitol, St. Paul, MN 55155, (612)296-0504 and (612)296-2887;
E-Mail Address: Sen.info.@senate.leg.state.mn.us, Internet access: www.leg.state.mn.us

Function: to provide information to the public, senators and staff. Services provided by the staff include the distribution of information produced by the Senate Index Department such as the identification of bills by subject or author, bill status and Senate Journal page numbers for floor actions, as well as Senate Publications materials. All requests for information materials, except video tapes, are handled through the Information Office. Other services include helping members of the public identify their legislators and answering general questions about the legislature. In addition, staff members direct requests for information about other state departments and federal agencies to the appropriate sources.

Director: Scott C. Magnuson
Staff: Barb Burleigh, Toni Kuehnl, Joetta Kritta

SENATE MEDIA SERVICES OFFICE
B-44 State Capitol, St. Paul 55155, (612)296-0264.

Function: to inform the public about legislative activities through television, photography and multimedia services. Produces live television coverage of committee hearings and floor sessions. Produces Capitol Report, a weekly public affairs program featuring state lawmakers discussing important legislative issues. Produces education video tapes about the legislative process. Creates senate displays and informational kiosks. Provides still photography services, including documentary and portrait photographs. Produces senate staff directory.

Media Services Director: Steve Senyk
Staff: Jon Brune, Phil Mednick, David Oakes, Marv Raiola, Mike Rowe, Jannell Selkirk, Laurie Squillace.

SENATE PUBLICATIONS OFFICE
Room G-95, State Office Building, St. Paul 55155, (612)296-0259.

Function: to provide information about the senate to the public and to publish summaries of legislative action, schedules and calendars, a senate newsletter and information brochures. The office maintains a 24-hour telephone hotline (612)296-8088 with recorded messages about the next day's committee schedule.

Director: Karen L. Clark

CAPITOL NEWS CORRESPONDENTS
B-28 State Capitol, St. Paul 55155, (612)222-4821.

Name	Service
Amy Kuebelbeck	Associated Press
Rochelle Olson	Associated Press
Beth Silver	Associated Press
Melissa Matczak	Associated Press
Jack Coffman	St. Paul Pioneer Press
Gary Dawson	St. Paul Pioneer Press
Lynda McDonnell	St. Paul Pioneer Press
Jim Ragsdale	St. Paul Pioneer Press
Dane Smith	Minneapolis Star Tribune
Robert Whereatt	Minneapolis Star Tribune
Patricia Lopez Baden	Minneapolis Star Tribune
Conrad deFiebre	Minneapolis Star Tribune
David Chanen	Minneapolis Star Tribune
Jean Dawson	Minnesota Government Report
John McCormick	Rochester Post-Bulletin
Dave Aeikens	St. Cloud Times
Dan Bernard	Duluth News-Tribune
John Sundvor	Fargo, N.D. Forum
Kerri Miller	KARE-TV
Vineeta Sawkar	KSTP-TV
Pat Kessler	WCCO-TV
Mike Mulcahy	KTCA-TV
Eric Eskola	WCCO-AM
Karen-Louise Boothe	Minnesota Public Radio
Bill Werner	Minnesota News Network

CHAPTER THREE

EXECUTIVE BRANCH CONSTITUTIONAL OFFICERS

Governor 162
Lieutenant Governor 165
Secretary of State 167
State Auditor 170
State Treasurer 172
Attorney General 174
Executive Agencies 177
Executive Officers Since Statehood 177
Minnesota Vote for Governor Since 1857 180

Minnesota Historical Society photo

Governor Rudy Perpich and Lola Perpich.
Rudy Perpich 1928-1995.
Governor of the State of Minnesota 1976-1979; 1983-1991.

OFFICE OF THE GOVERNOR

Arne H. Carlson, 130 State Capitol, St. Paul 55155, (612)296-3391, E-Mail: governor@state.mn.us.

Constitution provides: To qualify as governor a person must be twenty-five years old, resident of the state one year, citizen of the United States, and elected by the people (Article V).
Term: Four years. **Statutory Salary:** $114,506.

Arne H. Carlson
(Republican)

Biography: Born to Swedish immigrants September 24, 1934, New York City. Received a full scholarship to Choate (private high school) in Connecticut, graduated 1952. Earned a full scholarship to Williams College, Massachusetts, graduated 1957 with a bachelors degree in history. Moved to Minnesota in 1957. Attended graduate school at the University of Minnesota. Worked for Control Data (1962-64), and served on the Minneapolis City Council as Majority Leader (1965-67). Served in Minnesota House of Representatives (1971-78). Elected State Auditor in 1978, 1982, 1986. Since taking office in 1991, Governor Carlson has lifted the state out of an inherited $2.2 billion dollar deficit and brought it to a $2.3 billion dollar surplus. He accomplished this by working with the legislature to balance the state's budget and improve Minnesota's business climate by cutting taxes, casting vetoes to block new taxes and spending, and reducing workers' compensation rates. His commitment to long term financial planning and conservative debt management practices prompted *Financial World Magazine* to name Minnesota as the fourth-best managed state in the nation. It also earned Minnesota a AAA bond rating from Moody's Investor Service, a nationally recognized rating service. The Governor developed and signed the most comprehensive wetlands protection bill in the nation and was recognized by the National Audubon Society for his leadership on Great Lakes water quality issues. He was a key player in the creation of a 1992 comprehensive health care reform initiative known as "MnCare," which controls costs and provides health care access to all Minnesotans. In 1994, he launched an innovative welfare reform plan called the Minnesota Family Investment Program (MFIP). This program has led the nation in moving long-term welfare recipients into the workplace. He created a new state agency, the Department of Children, Families and Learning, to develop a single integrated agenda for all state children's programs and initiatives. Elected 37th governor of Minnesota in 1990, re-elected in 1994 by the largest margin of any governor in 50 years; married to Susan Carlson, three children, Arne Jr., "Tucker", (1967); Anne (1968); and Jessica (1983).
Elected: 1990, 1994. **Term expires:** 1999.

Chief of Staff: Bernie Omann

Biography: St. Cloud State University (B.A., political science); Minnesota House of Representatives (1986-92); assistant commissioner, Minnesota Department of Agriculture (1993-95); Deputy Chief of Staff to Governor Carlson (1995-97); Chief of Staff to Governor Carlson (July 1997-present); married to Dana Omann, two children.

Communications: Brian Dietz

THE CHIEF EXECUTIVE IN MINNESOTA

The primary duties of the governor are to oversee all operations of state government and to take the lead in shaping public policy by proposing ideas to the legislature. The operation of government is carried out through more than 20 major departments whose heads are appointed by the governor. These department heads, along with the lieutenant governor, make up the governor's cabinet. The departments of revenue and finance are the governor's chief advisors on financial matters; the departments of health, human services and corrections advise the governor on various social policies; and the departments of pollution control, natural resources and waste management and others carry out the governor's environmental policies.

The governor appoints people to state boards and commissions, and appoints judges for all court systems when vacancies occur. The governor chairs the state executive council and the legislative advisory commission, both of which deal with extraordinary matters when the legislature is not in session. He also serves on the land exchange board and the state board of investments. As commander in chief of state military forces, the governor can dispatch the national guard for emergency duty.

The governor reviews all bills passed by the legislature and has the power to veto those of which he disapproves. On occasion, the governor may appear before the legislature. Because of the separation of powers required by Minnesota constitution, a governor may appear in legislative chambers only with the permission of the legislature. Only the governor has the power to call a special session of the legislature.

Governor Carlson entered office facing an economic recession and a massive budget shortfall created during the 1980s when growth in state spending dramatically exceeded the rate of inflation. His proven leadership has resulted in a $2.3 billion surplus and a state budget that is structurally balanced through the year 2002. Working with Lieutenant Governor Joanne Benson, the Governor has submitted a budget for 1998-99 that is a focused, long-term investment in the future. The Governor's priorities include: ensuring that government is accountable and affordable, placing students first in education, preparing young people for work, the safety and well-being of our families and communities, and integrating technology in our lives and work.

Standing on the banks of the Minnesota River, Governor Carlson announces his multi-agency 10-year plan to clean up the Minnesota River.

Governor Carlson visits with students at the Community of Peace Academy Charter School in St. Paul.

OFFICE OF THE LIEUTENANT GOVERNOR

Joanne E. Benson, 130 State Capitol, St. Paul 55155, (612)296-3391, E-mail: ltgovernor@state.mn.us.

Constitution provides: That to qualify as lieutenant governor a person must be twenty-five years old, resident of the state one year, citizen of the United States, and elected by the people jointly with the governor by a single vote applying to both offices (Article V).
Term: Four years. **Statutory Salary:** $62,980.

Joanne E. Benson
(Republican)

Biography: Born January 4, 1943, Le Sueur, Minnesota. Graduated Glencoe High School 1960. St. Cloud State University, graduated with honors 1970 with elementary education major, special education minor. Graduate work, educational administration, St. Cloud State University. Elected 44th lieutenant governor of Minnesota in 1994. State senator (1991-94). Assistant Professor, St. Cloud State University (1987-present, 1982-84); Associate Director of Alumni and Development, SCSU (1986-87); Associate Director of Alumni Services and Executive Director of Alumni Association, SCSU (1984-86); Instructor, Asst. Instructor SCSU (1976-82, 1973-76); Head Teacher, Gaetz Nursery School, St. Cloud (1967-73). Served as co-chair, Governor's Commission on Violent Crimes (1991); chair, Governor's Task Force on Mandates in Education (1991-92). Minnesota State University Student Association, "Senator of the Year Award" (1993). Co-recipient, Minnesota Community College Student Association, "Outstanding Senator" Award (1994). Married to Robert R. Benson, two children, two grandchildren. Hometown: St. Cloud.
Elected: 1994. **Term expires:** 1999.

THE LIEUTENANT GOVERNOR IN MINNESOTA

The lieutenant governor serves as an extension of the governor and assists the governor in carrying out the functions of the executive branch. She represents the governor and is prepared to act in the governor's place in the event of his absence or disability. The governor may delegate to the lieutenant governor any powers, duties, responsibilities or functions as prescribed by law to be performed by the governor by filing a written order with the secretary of state.

Lieutenant Governor Benson is a key member of governor's cabinet and is involved in major policy and budget decisions. A former state senator, she remains active in legislative issues, particularly education, criminal justice, public safety, health care and family services. As lieutenant governor, Benson serves as a member of the State's Executive Council, and chairs the Tourism Advisory Committee, the Capitol Area Architectural Planning Board and the Affirmative Action Council. She also is co-chair of the Governor's Task Force on Violence as a Public Health Problem, a member of the National Conference of Lieutenant Governors' Executive Committee and past chair of the NCLG's Education Task Force, and a member of the Council of State Governments' Finance Committee.

Lieutenant Governor Benson and friends from the Riverfront Primary Academy school in St. Paul share a story in a volunteer reading program she helped initiate with the support of state employees.

As chair of the Capitol Area Architectural Planning Board, Lieutenant Governor Benson accepts the first private matching contributions toward construction of a Korean War Memorial on the Capitol grounds.

The *Positive Peer Leaders* from Hibbing High School received the 1996 Minnesota Peace Prize for Organizations in conjunction with Lieutenant Governor Benson's violence prevention efforts.

OFFICE OF THE SECRETARY OF STATE

Joan Anderson Growe, 180 State Office Bldg., St. Paul 55155, (612)296-3266,
E-mail: secretary.state@state.mn.us.

Constitution provides: That the secretary of state is an officer in the executive department; to qualify as secretary of state a person must be a qualified voter, twenty-one years old, and elected by the people (Article V).
Term: Four Years. **Statutory Salary:** $62,980.

Joan Anderson Growe
(Democratic-Farmer-Labor)

Biography: Minneapolis. Born September 28, 1935, Minneapolis; education: St. Cloud State University (B.S.), University of Minnesota (special education certificate), Kennedy School of Government Executive Management Program, Harvard University (1979); Minnesota House of Representatives (1973-74); president, National Assn. of Secretaries of State (1979-80); recipient: MEA School Bell Award (1977); YWCA Outstanding Achievement Award for Government/Politics (1978); Distinguished Alumni Award, St. Cloud State University (1979); National Leadership Award for Voter Education, NASS (1983); Charlotte Striebel Long Distance Runner Award (Minnesota N.O.W., 1985); Woman Who Makes a Difference Award, International Women's Forum (1991); Esther V. Crosby Award for Outstanding Leadership, Greater Minneapolis Girl Scout Council (1992); Pathfinder Award for Innovative Solutions, Center for Policy Alternatives (1996); board member: National Commission for the Renewal of Democracy (Project Democracy), Women's Voices for the Economy, Center for Policy Alternatives, Jefferson Center for New Democratic Processes, Minnesota International Center, member, board of directors, National Democratic Institute for International Affairs (1997); member, National Association of Secretaries of State, Women Executives in State Government, League of Women Voters, Minnesota Women's Economic Roundtable, Minnesota Women's Political Caucus, Minnesota Women's Consortium, International Women's Forum, Democratic-Farmer-Labor Party; international elections observer, Romania 1990 & 1992, South Africa 1994; children: Michael, Colleen, David, Patrick.
Elected: 1974, 1978, 1982, 1986, 1990, 1994. **Term expires:** 1999.

Deputy Secretary of State: Elaine V. Voss.

Biography: Blaine. Education: Bethesda Hospital School of Nursing (R.N.), University of Minnesota (B.S., education); Strategic Leadership for State Executives, Duke University; married Gordon O. Voss, children: Gregory, Kirsten.
Appointed: 1983.

Administrative Assistant: Richard Pietz

photo by David Sherman

Secretary Growe pictured with Kevin Garnett of the Minnesota Timberwolves, who was featured in the Get Out the Vote effort to increase voter participation for the 1996 General Election.

THE SECRETARY OF STATE IN MINNESOTA

The secretary of state serves with the other constitutional officers on special state policy boards: the Executive Council and the State Board of Investment. In order of gubernatorial succession the secretary of state follows the lieutenant governor, president of the senate, and speaker of the house.

Minnesota law provides that this office maintains many official records of the state, oversees the administration of elections in the state, charters and registers corporations and maintains annual reports for foreign and domestic corporations. The office provides and administers a statewide database for voter registration, and administers a statewide database for the filing of liens under the uniform commercial code.

As chair of the state canvassing board, the secretary of state compiles and certifies state election results. The office publishes the election law book, election judge training guides, official election results, *Minnesota Legislative Manual* and *Minnesota Elected Officials* booklet. As keeper of the great seal of the state of Minnesota, the secretary of state certifies the authenticity of official records, documents, proclamations and executive orders of the governor, and acts of the legislature.

DIVISIONS OF THE OFFICE OF THE SECRETARY OF STATE

Operations Director: Jayne B. Khalifa (612)296-9219

Election Division: administers the election responsibilities of the secretary of state, provides advice on election procedures and publishes the state voters guide and other election information. The division administers the open appointments process for state boards and agencies, maintains the original copy of state laws and publishes the *Minnesota Legislative Manual.*
Director: Joseph Mansky (612)215-1440

Business Services Division: reviews, approves and files articles of incorporation and amendments for all business, non-profit, foreign, professional, cooperative, banking and insurance companies doing business in the state. It records trademarks, assumed business names, limited partnerships, and limited liability companies. The division also holds copies of the original land survey records of the state, is the agent of substituted service of process on corporations and registers international student organizations.
Director: Bert Black (612)297-1455

Uniform Commercial Code & Certification Division: maintains the financing records filed under the uniform commercial code. These records contain information on collateral that has been pledged to secure loans and on state and federal tax liens.
Supervisor: Cheri Smith (612)297-9102

Fiscal Operations Section: maintains a centralized system for handling all incoming mail, receipting and tracking all incoming revenue, and providing the accounting, financial reporting, purchasing, payroll processing, accounts payable, and general accounting functions for the office.
Supervisor: Kathy Hjelm (612)297-3982

Human Resources Section: administers the office's personnel and labor relations program including recruitment, selection, classification, and compensation, benefits administration, affirmative action, employee development, and health and safety. The office also assists management and fiscal services in the preparation of the biennial budget and annual spending plans.
Supervisor: Heidi Hartwig (612)296-0964

Information Services Division: manages the computerized information management needs of the customer base of the Office of the Secretary of State.
Assistant Operations Director: Phyllis Hames (612)297-2594

Computer Services Section: provides computer programming support and manages all electronic data storage for information gathered by other divisions and sections of the Office of the Secretary of State.
Supervisor: Betsy Adcock (612)297-8760

Records Processing Section: is responsible for data entry from documents on domestic and foreign corporations, nonprofit corporations, limited partnerships, trademarks, assumed business names, business trusts, reservations of names, state and federal tax liens and the uniform commercial code. The section files annual registrations for domestic business and nonprofit corporations, foreign corporation annual reports and assumed business name renewals, as well as voluntary and involuntary dissolutions.

The section also processes voter registration cards for the 87 counties.
Supervisor: Ann Datko (612)297-4802

Public Information Section: is responsible for information made available to the public through the business information telephone lines and by direct access to the computer system. The section also prepares lists, labels and tapes of database information, provides voter registration materials, and accepts applications for legal newspaper status.
Supervisor: Peggy Steineck (612)297-9100

Office Staff (left to right) Front row: Mary Jo Swanson, Gloria Rudolph, Jamie Gulden, Linda Kelly, Karen Mayen, Theresa Dush; second row: Mike Nelson, Anita Deutsch, Ann Datko, Linda Richardson, Betsy Adcock, Nancy Kurtz, Paula Biever, Melissa Meyer, Kathy Hjelm, Sue Dvorak, Georgia Wischnack; third row: Joe Mansky, Connie Kiffmeyer, Charles Thompson, Greg Morey, Greg Taylor, Curt Schneider, David Palodichuk, Jeremy Beck, Mary Meek, Stuart Fruin, Linda Crawley, Donna Brown.

Office Staff (left to right) Front row: Rebecca Smythe, Pat Baird, Norma Nehring, Jody Lewis, Donna Scott, Sandra Horner; second row: Sue Swanson, Randy Roemer, Jeannie Sack, Pat Shier, Laurie Schlegel, Margaret Gabriel, Renee Coffey, Theresa Baird, Becky Meyer, Jennifer Kuubits, Murriel Logan; third row: Ron Roeser, Jeffrey Boldt, Arlene Solum, Lynn Verhaal, Richard Pietz, Phyllis Hames, Heidi Hartwig, Millie Ghani, Pat Carlson, Bert Black.

Not Pictured: Dan Boudreau, Katie Engler, Bonita Harvieux, Jayne Khalifa, Jeff Sigurdson, JoAnn Silver, Cheri Smith, Peggy Steineck.

OFFICE OF THE STATE AUDITOR

Judith H. Dutcher, 525 Park St., #400, St. Paul 55103, (612)296-2551,
E-mail: stateauditor@osa.state.mn.us.

Constitution provides: That the state auditor is an officer in the executive department. To qualify as state auditor a person must be a qualified voter, twenty-one years old, and elected by the people (Article V).
Term: Four years. **Statutory Salary:** $68,709.

Judith H. Dutcher
(Republican)

Biography: Minnetonka. Born November 27, 1962, Michigan. Education: University of Minnesota (B.A., political science and English, 1984); University of Minnesota Law School (J.D., 1987); Assistant City Attorney, City of Minneapolis (1987-88); Lang, Pauly & Gregerson, Ltd. (1988-94). Husband, Edwin; children, Grant and Ryan.
Elected: 1994 **Term expires:** 1999.

Deputy State Auditor, Constitutional Office/Legal Counsel: Deno Sterzinger Howard
Biography: Savage. Born September 25, 1963, Ivanhoe. Education: South Dakota State University (B.S. Economics, summa cum laude, 1986); University of Missouri Kansas City (J.D., with distinction, the Order of the Bench & Robe, 1989); Law Clerk/Attorney, Witt & Hicklin (1987-91); Attorney, Lang, Pauly & Gregerson, Ltd. (1991-92); General Counsel, Minnesota League of Credit Unions (1992-95).

Deputy State Auditor, Audit Practice: Greg Hierlinger
Biography: Brooklyn Park. Born February 18, 1953, Minneapolis. Education: St. Cloud State University (B.S. Accounting, 1975); Chair of Governmental Accounting and Auditing Committee, Minnesota Society of CPA's (1988-89); licensed CPA (MN).

Assistant State Auditor: Carey Moe.
Biography: Minneapolis. Education: College of St. Thomas (B.A., magna cum laude, 1988); University of Minnesota (J.D., cum laude, 1993); Associate Attorney, Lang, Pauly & Gregerson, Ltd.; Law Clerk, Anoka County District Court.

(left to right) Carey Moe, Greg Hierlinger, Deno Sterzinger Howard

THE STATE AUDITOR IN MINNESOTA

The Office of the State Auditor is a constitutional office which serves as a watchdog for Minnesota

taxpayers and helps to assure integrity, accountability, and cost-effectiveness in government throughout the state. The State Auditor has oversight responsibilities for approximately 4,300 units of local government throughout the state. Through financial and compliance audits, special investigations, and other forms of oversight, the Office assures Minnesotans that their tax dollars are being spent in accordance with Minnesota Law. Through its analytical reports, educational initiatives and research, the Office provides local governments with the necessary information to evaluate the effectiveness and efficiency of the services they deliver.

The State Auditor serves on the State Executive Council, State Board of Investment, Land Exchange Board, Public Employees Retirement Association Board, Minnesota Housing Finance Agency Board, Rural Finance Authority Board, and the Board of Government Innovation and Cooperation.

DIVISIONS OF THE OFFICE OF THE STATE AUDITOR

Audit Practice: conducts annual financial and legal compliance audits of all Minnesota counties, the three first class cities, component units affiliated with these counties and cities, and other entities as required by statute. The office performs approximately 230 audits per year. This division establishes uniform reporting standards and provides technical assistance and education to local units of government which strengthens local accounting practices and promotes cost-effectiveness and efficiency in local government.
Deputy State Auditor for Audit Practice: Greg Hierlinger (612)296-7003

Single Audit: is responsible for ensuring that subrecipients of federal funds have audits in accordance with the Federal Single Audit Act. The Office reviews subrecipient annual reports for timeliness and compliance with the federal reporting standards. This division prepares the Statewide Single Audit in a cooperative effort with the Minnesota Department of Finance, the Minnesota Office of the Legislative Auditor and the U.S. Department of Agriculture-Office of the Inspector General.
Deputy State Auditor for Audit Practice: Greg Hierlinger (612)296-7003

Legal Compliance: serves as a resource to review and assess whether local government expenditures have complied with Minnesota laws. This division provides legal assistance to staff and clients.
Deputy State Auditor, Constitutional Office/Legal Counsel: Deno Sterzinger Howard (612)297-3673

Special Investigations: works to ensure integrity and accountability in local governments by investigating allegations of malfeasance, misfeasance or nonfeasance on behalf of taxpayers in the State of Minnesota. This division supports field staff auditors when evidence of suspected wrongdoing is discovered during financial and compliance audits of local government. A 1992 law also requires public employees and elected officials to report evidence of theft, embezzlement, and unlawful use of public funds or property to the Office of the State Auditor. The division evaluates allegations brought to its attention and, when appropriate, provides specialized auditing services, initiates independent investigations, or refers the matter to the appropriate oversight authority.
Director of Special Investigations: Julie Rose (612)297-7107

Government Information Division: collects, examines, and disseminates information on the financial condition of local governments and the financial trends affecting government at the state and local levels. This division issues research reports containing information on local government expenditures. Reports produced by the Government Information Division are available on the Office of the State Auditor's web site at www.osa.state.mn.us
Director of Government Information and Technology Division: Matt Lindemann (612) 297-7110

Pension Oversight Division: monitors investments, financial and actuarial reporting for over 700 public pension funds in Minnesota. This division helps ensure compliance with state and federal statutes governing the activities of relief associations.
Director of Pension Oversight Division: Reginald Vorwerk (612)296-5985

Tax Increment Financing Division: promotes legal compliance and accountability through examination and audit of political subdivisions' use of tax increment financing (TIF). To achieve this end, the division reviews annual reporting forms containing financial information from over 1,600 TIF districts and performs legal compliance audits on TIF districts throughout the state. In addition, this division answers citizens' and government officials' questions regarding tax increment financing.
Director of Tax Increment Financing: Jennifer Mohlenhoff (612)296-9255

OFFICE OF THE STATE TREASURER

Michael A. McGrath, 303 State Administration Bldg., St. Paul 55155, (612)296-7091,
E-mail: state.treasurer@state.mn.us.

Constitution provides: The state treasurer is an officer in the executive department; to qualify as state treasurer a person must be a qualified voter, twenty-one years old, and elected by the people (Article V).
Term: Four years. **Statutory Salary:** $62,980.

Michael A. McGrath
(Democratic-Farmer-Labor)

Biography: Born October 27, 1942, Trenton, New Jersey; education: Stetson University, DeLand, Florida (B.A., American studies); U.S. Air Force (4 years); employed: supervisor, estate accounting, First Trust Co. of St. Paul; vice president, franchise administration, American Dairy Queen Corp.; business manager, McGraw-Hill, Inc.; owner/president, Policy Advisors, Inc.; civic activites: board chair, Urban Concerns workshop; secretary, League of Minnesota Human Rights Commissions; Minneapolis and Bloomington charter commissions; chair, Bloomington Human Rights Commission; various DFL party offices, local to state level, immediate past president National Association of State Treasurers, executive committee member, Council of State Governments; executive committee, National Association of State Auditors, Comptrollers and Treasurers; married Marsha Palmer August 6, 1966, children: David, Stephen, Christopher.
Elected: 1986, 1990, 1994. **Term expires:** 1999.

Deputy State Treasurer: John M. Manahan.

Biography: Born January 17, 1943, Rochester, Minnesota; education: St. Mary's College (B.A.), University of Minnesota (J.D.); self-employed as an attorney and businessman; chair, Information Policy Council; chair, Midwest Alliance of States for EBT; member, EBT Council of NACHA.

Appointed: 1987.

Staff of the Office of the State Treasurer:
Chief of Staff: Jerry Engebretson.
Supervisor of Investments and Safekeeping: Shirley Tigges.
Supervisor of Data Processing and Cash Management: Mike Hager.

THE STATE TREASURER IN MINNESOTA

The state treasurer receives and issues receipts for all monies paid into the state treasury. The treasurer also transfers funds to pay warrants presented by banks. The treasurer transacts about $150 billion in receipts and disbursements annually. The treasurer's office controls funds held in state bank accounts so that the maximum daily amount can be invested by the State Board of Investment. Collateral accounts are monitored to assure the safety of state funds held by others.

The treasurer's office maintains records, provides accounting services, and directs principal and interest payments on 150 separate bond accounts (authorizations and issues), and certificates of indebtedness. The state's vault is in the treasurer's office for safekeeping of assets.

The treasurer is a member of the Executive Council and the State Board of Investment.

1997 State Treasurer's Staff: (left to right) Front row: Carol Johnson, Diane Rasmussen, State Treasurer Michael McGrath; Second row: Cynthia Westphall, Mike Hager, Walter Bergfeldt, Patrecia Fleming; Third row: Rodney Johnson, Susanne Malmstedt, Jerry Engebretson, Shirley Tigges, Kent Lorentzen, Deputy State Treasurer John M. Manahan

Not pictured: Marsha Thaldorf, Mike Sullivan

Students visit with Treasurer McGrath and tour the Office of the State Treasurer during their participation with Project 120.

OFFICE OF THE ATTORNEY GENERAL

Hubert H. Humphrey III, 102 State Capitol, St. Paul 55155, (612)296-6196.
E-mail: attorney.general@state.mn.us

Constitution provides: That the attorney general is an officer in the executive department; to qualify as attorney general a person must be a qualified voter, twenty-one years old, and elected by the people (Articles V, VII).

Term: Four years. **Statutory Salary:** $89,454.



Hubert H. Humphrey III
(Democratic-Farmer-Labor)

Biography: New Hope; Born June 26, 1942, Minneapolis; education: Shattuck School, Faribault; American University, Washington, D.C. (B.A., 1965); University of Minnesota (J.D., 1969); state senator, District 44 (1972-83); attorney, private practice, Minneapolis (1969-81); president, National Association of Attorneys General (1993-94); member: American and Minnesota Bar Associations, American Judicature Society; community activities: Minnesota DARE Council, Hubert H. Humphrey Institute of Public Affairs Advisory Committee, Supreme Court of Minnesota Racial Bias Task Force, Brunswick United Methodist Church of Crystal; wife: Nancy Lee; children: Lorie, Pam, Hubert H. "Buck" IV.
Elected: 1982, 1986, 1990, 1994. **Term expires:** 1999.

Chief Deputy Attorney General: Lee E. Sheehy

Biography: Born July 27, 1951; education: University of Minnesota (J.D., 1977, cum laude): Harvard College (B.A., 1973, with honors); past practice in public and telecommunications law before state and local officals. Represented cable, telecommunications, and media companies for over a decade in contract and regulatory matters and litigation. General counsel to Public Radio International and the Twin Cities Cable Consortium; city attorney for the City of St. Louis Park, MN; investigator, US Senate Select Committee on Presidential Campaign Activities (1973 -74); special assistant attorney general, Office of Minnesota Attorney General (1977-80); attorney, Popham, Haik, Schnobrich & Kaufman Ltd. (1980-95); chief deputy attorney general, Office of Minnesota Attorney General (1995-present); chair, Alan Page for Justice Committee; Headwaters Fund; past president, Harvard Club of MN; national staff of Carter-Mondale Campaign and Mondale-Ferraro presidential election campaign; wife: Linda J. Jadwin.



THE ATTORNEY GENERAL IN MINNESOTA

The attorney general is the chief legal officer for the state and is the legal advisor to the governor and all of the constitutional officers. His duties arise from the Constitution, state statutes and common law. Every board, commission and agency of the state receives its legal counsel and representation from the attorney general.

The attorney general has authority to initiate legal actions he deems necessary for the enforcement of the laws of the state, the preservation of order and the protection of public rights. He regularly provides legal assistance to local officials, such as county attorneys and sheriffs, in their efforts to enforce laws, and his Criminal Division prosecutes difficult or complex criminal cases at the request of local prosecutors, especially serious crimes against persons. He serves as the state's principle consumer advocate through specialized divisions focused on consumer protection, charities oversight, antitrust enforcement and utilities regulation.

As a statewide elected official, the attorney general also serves as the people's attorney, advocating a wide range of policy initiatives and legal reforms to protect Minnesotans and enhance our quality of life. Priority issues for the attorney general's policy agenda include criminal justice, government and fiscal reform, children's advocacy, environmental protection and consumer protection. In the criminal justice area, he has initiated legislation to toughen penalties for violent criminals, expand victims' rights and reform the juvenile justice system. As part of his fiscal reform efforts, he initiated an aggressive program to collect more of the $350 million in unpaid child support taxpayers have paid out in welfare costs. He also filed a landmark lawsuit against the tobacco industry to recover millions of dollars the state expends on health care costs for diseased and dying smokers. His work on behalf of children such as the Drug Abuse Resistance Education (DARE) program, the Partnership for A Drug Free Minnesota, and the Education Now and Babies Later (ENABL) curriculum have focused on preventing the root causes of social problems. Among the environmental issues he has initiated, the Land Recycling Act and an environmental self-auditing bill have gained national recognition. On the consumer front, he has focused on efforts to enforce laws banning tobacco sales to children, combating senior fraud, gambling oversight, and telemarketing fraud. Initiatives in the areas of civil rights and health care typically round out the attorney general's ongoing policy agenda.

The attorney general is also a member of the State Executive Council, the State Board of Investment, the Pardon Board and the Land Exchange Board.

Deputy Attorneys General: Beverly Jones Heydinger, Gail M. Olson, Margaret Chutich, Charles I. Wikelius.
Solicitor General: Alan I. Gilbert
Executive Assistant: Eric Johnson
Legislative Director: Amy Finken
Director Consumer Policy: D. Douglas Blanke
Director Environmental Policy: Leroy Paddock
Director Criminal Justice Policy and Law Enforcement Services: Patricia Moen
Director Civil Rights Policy: H. Camilla Nelson
Director Special Projects: Maureen Kucera
Director Children's Advocacy Policy: Tammy Pust

EXECUTIVE COUNCIL

2nd Floor, Administration Bldg., St. Paul 55155, (612)296-1424.

Law provides: that the council consists of the governor, lieutenant governor, secretary of state, state auditor, state treasurer, and attorney general. The council designates state depositories; approves mineral leases, extensions of timber permits, and sale and disposal of certain state lands; acts as a calamity board and may grant emergency relief (*Minnesota Statutes, Chapter 9*).
Executive Secretary: Elaine S. Hansen, Commissioner of Administration.

LAND EXCHANGE BOARD

DNR, 500 Lafayette Rd., St. Paul 55155, (612)296-0237.

Law provides: for the governor, attorney general, and state auditor to approve unanimously the exchange of state public lands for publically or privately owned lands (*Minnesota Constitution, Article XI section 10; Minnesota Statutes, Section 94.341*).
Land Exchange Supervisor: Michael Miller.

STATE BOARD OF INVESTMENT

105 MEA Bldg., 55 Sherburne Ave., St. Paul 55155, (612)296-3328.

Law provides: for a board comprised of the governor, state auditor, state treasurer, secretary of state, and the attorney general to administer and direct the investment of all state funds. The board is responsible for the investment, purchase and sale of securities for statewide pension funds, trust funds, and cash accounts. An advisory council advises the board and the executive director on general policy and investment management. Minnesota Statutes prescribe the types of securities in which funds may be invested by the board and include provisions to insure the quality of investments (*Minnesota Constitution, Article XI; Minnesota Statutes, Chapter 11A*).
Executive Director: Howard J. Bicker.

EXECUTIVE OFFICERS SINCE STATEHOOD

GOVERNORS

Name	P.O. address	Assumed office
Henry H. Sibley	St. Paul	May 24, 1858
Alexander Ramsey	St. Paul	January 2,1860
Henry A. Swift	St. Peter	July 10, 1863
Stephen Miller	Worthington	January 11, 1864
William R. Marshall	St. Anthony	January 8, 1866
Horace Austin	St. Peter	January 9, 1870
Cushman K. Davis	St. Paul	January 7,1874
John S. Pillsbury	Minneapolis	January 7, 1876
Lucius F. Hubbard	Red Wing	January 10, 1882
A. R. McGill	St. Peter	January 5, 1887
William R. Merriam	St. Paul	January 9, 1889
Knute Nelson	Alexandria	January 4,1893
David M. Clough	Minneapolis	January 31, 1895
John Lind	New Ulm	January 2, 1899
Samuel R. VanSant	Winona	January 7, 1901
John A. Johnson	St. Peter	January 4, 1905
Adolph O. Eberhart	Mankato	September 21, 1909
Winfield S. Hammond	St. James	January 5, 1915
J. A. A. Burnquist	St. Paul	December 30, 1915
J. A. O. Preus	Minneapolis	January 5, 1921
Theodore Christianson	Dawson	January 6, 1925
Floyd B. Olson	Minneapolis	January 6, 1931
Hjalmar Petersen	Askov	August 24, 1936
Elmer A. Benson	Appleton	January 4, 1937
Harold E. Stassen	South St. Paul	January 2, 1939
Edward J. Thye	Northfield	April 27, 1943
Luther W. Youngdahl	Minneapolis	January 8, 1947
C. Elmer Anderson	Brainerd	September 27, 1951
Orville L. Freeman	Minneapolis	January 5, 1955

Elmer L. Andersen	St. Paul	January 2,1961
Karl F. Rolvaag	St. Paul	March 25, 1963
Harold LeVander	South St. Paul	January 2, 1967
Wendell R. Anderson	St. Paul	January 4, 1971
Rudy Perpich	Hibbing	December 29, 1976
Al Quie	Dennison	January 4, 1979
Rudy Perpich	Hibbing	January 3, 1983
*Arne Carlson	Shoreview	January 7, 1991

LIEUTENANT GOVERNORS

Name	P.O. address	Assumed office
William Holcombe	Stillwater	May 24, 1858
Ignatius Donnelly	Nininger	January 2, 1860
Henry A. Swift	St. Peter	March 3, 1863
Charles D. Sherwood	Prescott	January 11, 1864
Thomas H. Armstrong	High Forest	January 8, 1866
William H. Yale	Winona	January 7, 1870
Alphonso Barto	Sauk Centre	January 9, 1874
James B. Wakefield	Blue Earth	January 7, 1876
C. A. Gilman	St. Cloud	January 10, 1880
A. E. Rice	Willmar	January 4, 1887
G. S. Ives	St. Peter	January 5, 1891
D. M. Clough	Minneapolis	January 3, 1893
Frank A. Day	Fairmont	January 31, 1895
John L. Gibbs	Geneva	January 5, 1897
Lyndon A. Smith	Montevideo	January 3, 1899
Ray W. Jones	Minneapolis	January 5, 1903
Adolph O. Eberhart	Mankato	January 5, 1907
E. E. Smith	Minneapolis	June 25, 1910
S. Y. Gordon	Browns Valley	January 3, 1911
J. A. A. Burnquist	St. Paul	January 7, 1913
Geo. H. Sullivan	Stillwater	October 28, 1916
Thos. Frankson	St. Paul	January 2, 1917
Louis L. Collins	Minneapolis	January 4, 1921
W. I. Nolan	Minneapolis	January 6, 1925
Chas. E. Adams	Duluth	June 25, 1929
Henry Arens	Jordan	January 6, 1931
K. K. Solberg	Clarkfield	January 3, 1933
Hjalmar Petersen	Askov	January 8, 1935
Gottfrid Lindsten	Minneapolis	January 5, 1937
C. Elmer Anderson	Brainerd	January 2, 1939
Edward J. Thye	Northfield	January 4, 1943
Archie H. Miller	Hopkins	April 27, 1943
C. Elmer Anderson	Brainerd	January 2, 1945
Ancher Nelsen	Hutchinson	January 5, 1953
Donald O. Wright	Minneapolis	September 3, 1954
Karl F. Rolvaag	Rochester	January 3, 1955
A. M. Keith	Rochester	January 8, 1963
James B. Goetz	Winona	January 2, 1967
Rudy Perpich	Hibbing	January 4, 1971
Alec G. Olson	Spicer	December 29, 1976
Lou Wangberg	Bemidji	January 4, 1979
Marlene Johnson	St. Paul	January 3, 1983
Joanell Dyrstad	Red Wing	January 7, 1991
*Joanne E. Benson	St. Cloud	January 3, 1995

SECRETARIES OF STATE

Name	P.O. address	Assumed office
Francis Baasen	New Ulm	May 24, 1858
James H. Baker	Mankato	January 2, 1860
David Blakeley	St. Paul	November 17, 1862
Henry C. Rogers	St. Paul	January 8, 1868
Hans Mattson	Minneapolis	January 7, 1870
S. P. Jennison	Red Wing	January 5, 1872

John S. Irgens	Austin	January 7, 1876
Fred VonBaumbach	Alexandria	January 10, 1880
Hans Mattson	Minneapolis	January 4, 1887
Frederick P. Brown	Blue Earth	January 5, 1891
Albert Berg	Center City	January 7, 1895
Peter E. Hanson	Litchfield	January 7, 1901
Julius A. Schmahl	Redwood Falls	January 7, 1907
Mike Holm	Roseau	January 4, 1921
H. H. Chesterman	St. Paul	July 7, 1952
Mrs. Mike Holm	St. Paul	September 16, 1952
Joseph L. Donovan	Duluth	January 3, 1955
Arlen I. Erdahl	Blue Earth	January 4, 1971
*Joan Anderson Growe	Minneapolis	January 6, 1975

AUDITORS

Name	P.O. address	Assumed office
W. F. Dunbar	Caledonia	May 24, 1858
Charles McIlrath	St. Paul	January 1, 1861
O. P. Whitcomb	Rochester	January 13, 1873
W. W. Braden	Preston	January 10, 1882
Adolph Biermann	Rochester	January 5, 1891
Robert C. Dunn	Princeton	January 7, 1895
Samuel G. Iverson	Rushford	January 5, 1903
J. A. O. Preus	Minneapolis	January 5, 1915
Ray P. Chase	Anoka	January 5, 1921
Stafford King	St. Paul	January 6, 1931
William J. O'Brien	Mendota Heights	March 7, 1969
Rolland F. Hatfield	St. Paul	January 4, 1971
Robert W. Mattson	St. Paul	January 6, 1975
Arne H. Carlson	Roseville	January 4, 1979
Mark Dayton	Minneapolis	January 7, 1991
*Judith H. Dutcher	Minnetonka	January 3, 1995

TREASURERS

Name	P.O. address	Assumed office
George W. Armstrong	St. Paul	May 24, 1858
Charles Scheffer	St. Paul	January 1, 1860
Emil Munch	Pine City	January 10, 1868
William Seeger	St. Peter	January 5, 1872
Edwin W. Dyke	Faribault	February 7, 1873
William Pfaender	New Ulm	January 7, 1876
Charles Kittelson	St. Paul	January 10, 1880
Joseph Bobleter	New Ulm	January 5, 1887
August T. Koerner	Litchfield	January 7, 1895
Julius H. Block	St. Peter	January 7, 1901
Clarence C. Dinehart	Slayton	January 7, 1907
E. S. Pettijohn	St. Peter	June 8, 1910
Walter J. Smith	Eveleth	January 3, 1911
A. C. Gooding	Rochester	February 14, 1916
Henry Rines	Mora	January 2, 1917
Edward W. Stark	Center City	July 1, 1925
Julius A. Schmahl	St. Paul	January 4, 1927
C. A. Halverson	Revere	January 5, 1937
Julius A. Schmahl	Redwood Falls	January 2, 1939
Val Bjornson	Minneapolis	January 2, 1951
Arthur Hansen	Ulen	January 3, 1955
Val Bjornson	Minneapolis	January 7, 1957
Jim Lord	Chanhassen	January 6, 1975
Robert W. Mattson	Britt	January 3, 1983
*Michael A. McGrath	Bloomington	January 7, 1987

ATTORNEYS GENERAL

Name	P.O. address	Assumed office
Charles H. Berry	Mankato	May 24, 1858

Gordon E. Cole	Faribault	January 4, 1860
William Colville	Lake City	January 8, 1866
F. R. E. Cornell	Minneapolis	January 10, 1868
George P. Wilson	Winona	January 9, 1874
Charles M. Start	Rochester	January 10, 1880
W. J. Hahn	Minneapolis	March 11, 1881
Moses E. Clapp	Fergus Falls	January 5, 1887
H. W. Childs	Wadena	January 2, 1893
W. B. Douglas	Moorhead	January 2, 1899
W. J. Donahower	St. Paul	April 1, 1904
Edward T. Young	Appleton	January 2, 1905
George T. Simpson	Winona	January 4, 1909
Lyndon A. Smith	Montevideo	January 1, 1912
Clifford L. Hilton	Fergus Falls	March 9, 1918
Albert F. Pratt	Anoka	December 21, 1927
G. A. Youngquist	Crookston	February 2, 1928
Henry N. Benson	St. Peter	November 20, 1929
Harry H. Peterson	St. Paul	January 3, 1933
William S. Ervin	Minneapolis	December 15, 1936
J. A. A. Burnquist	Minneapolis	January 2, 1939
Miles Lord	Minneapolis	January 3, 1955
Walter F. Mondale	Minneapolis	May 4, 1960
Robert W. Mattson	Minneapolis	December 30, 1964
Douglas M. Head	Minneapolis	January 2, 1967
Warren Spannaus	Minneapolis	January 4, 1971
*Hubert H. Humphrey III	New Hope	January 3, 1983

* Incumbent

MINNESOTA VOTE FOR GOVERNOR SINCE 1857

A:	Alliance
AM:	American Party of Minnesota
Am:	American
C:	Communist
D:	Democratic
DFL:	Democratic-Farmer-Labor
D-Peo:	Democratic People's
ER:	EarthRIGHT
FL:	Farmer-Labor
G:	Greenback
GRP:	Grassroots
HG:	Honest Government 87
I:	Independent
In:	Industrial
InG:	Industrial Government
InGSL:	Industrial Government (Socialist Labor)
InL:	Industrial Labor
IProg:	Independent Progressive
IR:	Independent-Republican
L:	Libertarian
LIB:	Libertarian
M-Pop:	Midroad-Populist
N:	National
NRA:	Nutritional Rights Alliance
Peo:	People's
PO:	Public Ownership
Pro:	Prohibition
Prog:	Progressive
R:	Republican
S:	Socialist
SA:	Savings Account
SD:	Socialist Democrat
SIn:	Socialist Industrial
SL:	Socialist Labor
SW:	Socialist Workers
WC:	Workers Communist

1857
Henry H. Sibley (D) 17,790
Alexander Ramsey (R) 17,550
35,340

1859
Alexander Ramsey (R) 21,335
George L. Becker (D) 17,582
38,917

1861
Alexander Ramsey (R) 16,274
E. O. Hamblin (D) 10,448
26,722

1863
Stephen Miller (R) 19,628
Henry T. Welles (D) 12,739
32,367

1865
William R. Marshall (R) 17,318
Henry M. Rice (D) 13,842
31,160

1867
William R. Marshall (R) 34,874
Charles E. Flandrau (D) 29,502
64,376

1869
Horace Austin (R) 27,348
George L. Otis (D) 25,401
Daniel Cobb (Pro) 1,764
54,513

1871
Horace Austin (R) 46,950
Winthrop Young (D) 30,376
Samuel Mayall (Pro) 846
78,172

1873
Cushman K. Davis (R) 40,741
Ara Barton (D) 35,245
Samuel Mayall (Pro) 1,036
77,022

1875
John S. Pillsbury (R) 47,073
D. L. Buell (D) 35,275
R. F. Humiston (Pro) 1,589
83,937

1877
John S. Pillsbury (R) 57,071
William L. Banning (D) 39,147
William Meigher (G) 2,396
Austin Willey (Pro) 1,421
100,035

1879
John S. Pillsbury (R) 57,524
Edmund Rice (D) 41,524
W. W. Satterlee (Pro) 2,868
William Meigher (G) 4,264
106,180

1881
Lucius F. Hubbard (R) 65,025
Richard W. Johnson (D) 37,168
C. H. Roberts (G) 2,676
Isaac C. Searns (Pro) 708
105,577

1883
Lucius F. Hubbard (R) 72,462
Adolph Biermann (D) 58,251
Charles E. Holt (Pro) 4,924
135,637

1886
Andrew R. McGill (R) 107,064
Albert Ames (D) 104,464
James E. Childs (Pro) 9,030
220,558

1888
William R. Merriam (R) 134,355
Eugene M. Wilson (D) 110,251
Hugh Harrison (Pro) 17,026
261,632

1890
William R. Merriam (R) 88,111
Thomas Wilson (D) 85,844
Sidney M. Owen (A) 58,513
James P. Pinkham (Pro) 8,424
240,892

1892
Knute Nelson (R) 109,220
Daniel W. Lawler (D) 94,600
Ignatius Donnelly (Peo) 39,862
William J. Dean (Pro) 12,239
255,921

1894
Knute Nelson (R) 147,943
George L. Becker (D) 53,584
Sidney M. Owen (Peo) 87,890
Hans S. Hilleboe (Pro) 6,832
296,249

1896
David M. Clough (R) 165,806
John Lind (D-Peo) 162,254
William J. Dean (Pro) 5,154
A. A. Ames (I) 2,890
W. B. Hammond (S) 1,125
337,229

1898
William H. Eustis (R) 111,796
John Lind (D-Peo) 131,980
George W. Higgins (Pro) 5,299
William B. Hammond (SL) 1,685
Lionel C. Long (M-Pop) 1,802
252,562

1900
Samuel R. VanSant (R) 152,905
John Lind (D-Peo) 150,651
Bernt B. Haugan (Pro) 5,430
Sylvester M. Fairchild (M-Pop) ... 763
Thomas H. Lucas (SD) 3,546
Edward Kriz (SL) 886
314,181

1902
Samuel R. VanSant (R) 155,849
Leonard A. Rosing (D) 99,362
Thomas J. Meighen (Peo) 4,821
Charles Scanlon (Pro) 5,765
Jay E. Nash (S) 2,521
Thomas VanLear (SL) 2,570
270,888

1904
Robert C. Dunn (R) 140,130
John A. Johnson (D) 147,992
Charles W. Dorsett (Pro) 7,577
Jay E. Nash (PO) 5,810
A. W. M. Anderson (SL) 2,293
303,802

1906
A. L. Cole (R) 96,162
John A. Johnson (D) 168,480
Charles W. Dorsett (Pro) 7,223
O. E. Loftus (PO) 4,646
276,511

1908
Jacob F. Jacobson (R) 147,997
John A. Johnson (D) 175,136
George D. Haggard (Pro) 7,024
Beecher Moore (PO) 6,516
William W. Allen (I) 593
337,266

1910
Adolph O. Eberhart (R) 164,185
James Gray (D) 103,779
J. F. Heiberg (Pro) 8,959
George E. Barrett (PO) 11,173
C. W. Brandborg (SL) 6,510
294,606

1912
Adolph O. Eberhart (R) 129,688
Peter M. Ringdahl (D) 99,659
David Morgan (PO) 25,769
Engebret E. Lobeck (Pro) 29,876
Paul V. Collins (Prog) 33,455
318,447

1914
William E. Lee (R) 143,730
Winfield S. Hammond (D) ... 156,304
Thomas J. Lewis (S) 17,225
Willis G. Calderwood (Pro) 18,582
Hugh T. Halbert (Prog) 3,553
Herbert Johnson (InL) 3,861
343,255

1916
J. A. A. Burnquist (R) 245,841
Thomas P. Dwyer (D) 93,112
J. O. Bentall (S) 26,306
Thomas J. Anderson (Pro) 19,884
John P. Johnson (InL) 5,476
390,619

1918
J. A. A. Burnquist (R) 166,515
Fred E. Wheaton (D) 76,793
L. P. Berot (S) 7,794
Olaf O. Stageberg (N) 6,648
David H. Evans (FL) 111,948
369,698

1920
Jacob A. O. Preus (R) 415,805
Henrik Shipstead (I) 281,402
L. C. Hodgson (D) 81,293
Peter J. Sampson (S) 5,124
783,624

1922
Jacob A. O. Preus (R) 309,756
Magnus Johnson (FL) 295,479
Edward Indrehus (D) 79,903
685,138

1924
Theodore Christianson (R) ... 406,692
Floyd B. Olson (FL) 366,029
Carlos Avery (D) 49,353
Oscar Anderson (Sln) 3,876
Michael Ferch (Pro) 9,052
835,002

1926
Theodore Christianson (R) ... 395,779
Magnus Johnson (FL) 266,845
Alfred Jaques (D) 38,008
700,632

1928
Theodore Christianson (R) ... 549,857
Ernest Lundeen (FL) 227,193
Andrew Nelson (D) 213,734
Harris A Brandborg (In) 3,279
J. O. Bentall (WC) 5,760
999,823

1930
Raymond P. Chase (R) 289,528
Floyd B. Olson (FL) 473,154
Edward Indrehus (D) 29,109
Karl Reeve (C) 5,594
797,385

1932
Earle Brown (R) 334,081
Floyd B. Olson (FL) 522,438
John E. Regan (D) 169,859
William Schneiderman (C) 4,807
John P. Johnson (In) 1,824
1,033,009

1934
Floyd B. Olson (FL) 468,812
Martin A. Nelson (R) 396,359
John E. Regan (D) 176,928
Samuel K. Davis (C) 4,334
Arthur C. Townley (I) 4,454
1,050,887

1936
Elmer A. Benson (FL) 680,342
Martin A. Nelson (R) 431,841
Earl Stewart (In) 7,996
1,120,179

1938
Elmer A. Benson (FL) 387,263
Harold E. Stassen (R) 678,839
Thomas Gallagher (D) 65,875
John William Castle (In) 899
1,132,876

1940
Harold E. Stassen (R) 654,686
Hjalmer Petersen (FL) 459,609
Edward Murphy (D) 140,021
John William Castle (In) 3,175
1,257,491

1942
Harold E. Stassen (R) 409,800
Hjalmer Petersen (FL) 299,917
John D. Sullivan (D) 75,151
Martin Mackie (C) 5,082
Harris A. Brandborg (InG) 4,278
794,228

1944
Edward J. Thye (R) 701,185
Byron G. Allen (DFL) 430,132
Gerald M. York (InG) 7,151
1,138,468

1946
Luther W. Youngdahl (R) 519,067
Harold H. Barker (DFL) 349,565
Rudolph Gustafson (InGSL) .. 11,716
880,348

1948
Luther W. Youngdahl (R) 643,572
Charles L. Halsted (DFL) 545,766
Rudolph Gustafson (InGSL) 6,598
Orville E. Olson (Pro) 14,950
1,210,886

1950
Luther W. Youngdahl (R) 635,800
Harry H. Peterson (DFL) 400,637
Vernon G. Campbell (InGSL) . 10,195
1,046,632

1952
C. Elmer Anderson (R) 785,125
Orville L. Freeman (DFL) 624,480
Martin Fredrickson (Prog) 5,227
Eldrid H. Bauers (InGSL) 4,037
1,418,869

1954
C. Elmer Anderson (R) 538,865
Orville L. Freeman (DFL) 607,099
Ross Schelin (InG) 5,453
1,151,417

1956
Orville L. Freeman (DFL) 731,180
Ancher Nelsen (R) 685,196
Rudolph Gustafson (InG) 5,785
1,422,161

1958
Orville L. Freeman (DFL) 658,326
George MacKinnon (R) 490,731
Arne Anderson (InG) 10,858
1,159,915

1960
Orville L. Freeman (DFL) 760,934
Elmer L. Andersen (R) 783,813
Rudolph Gustafson (InG) 5,518
1,550,265

1962
Karl F. Rolvaag (DFL) 619,842
Elmer L. Andersen (R) 619,751
William Braatz (InG) 7,234
1,246,827

1966
Karl F. Rolvaag (DFL) 607,943
Harold LeVander (R) 680,593
Kenneth Sachs (InG) 6,522
1,295,058

1970
Wendell R. Anderson (DFL) 737,921
Douglas M. Head (R) 621,780
Karl Heck (InG) 4,781
Jack Kirkham (write-in votes) 961
1,365,443

1974

Wendell R. Anderson (DFL)	786,787
John W. Johnson (R)	367,722
Jane VanDeusen (SW)	9,232
Erwin Marquit (C)	3,570
Harry M. Pool (Am)	20,454
Richard R. Kleinow (L)	2,115
Genevieve Gunderson (InG)	2,720
James G. Miles (I)	60,150
	1,252,750

1978

Al Quie (IR)	830,019
Rudy Perpich (DFL)	718,244
Richard Pedersen (AM)	21,058
Jill Lakowske (SW)	6,287
Tom McDonald (HG)	4,254
Robin E. Miller (L)	3,689
Edwin C. Pommerening (SA)	2,043
	1,585,594

1982

Rudy Perpich (DFL)	1,049,104
Wheelock Whitney (IR)	711,796
Kathy Wheeler (SW)	10,332
Tom McDonald (HG)	7,984
Franklin Haws (L)	6,323
	1,785,539

1986

Rudy Perpich (DFL)	790,138
Cal R. Ludeman (IR)	606,755
W. Z. Brust (WLP)	4,208
Joseph A. Rohner III (Lib)	3,852
Tom Jaax (SWP)	3,151
	1,408,104

1990

Arne Carlson (IR)	895,988
Rudy Perpich (DFL)	836,218
Heart Warrior Chosa (ER)	21,139
Ross S. Culverhouse (GRP)	17,176
Wendy Lyons (SW)	6,701
Jon Grunseth (IR)	10,941
	1,788,163

1994

Arne Carlson (IR)	1,094,165
John Marty (DFL)	589,344
Will Shetterly (GRP)	20,785
Jon Hillson (SWP)	3,022
Eric Olson (LIB)	15,467
Leslie Davis (NRA)	4,611
	1,727,394

CHAPTER FOUR

EXECUTIVE BRANCH DEPARTMENTS AND AGENCIES

State Executive Departments 186
Minnesota's Education Institutions 205
Boards, Commissions and Other Agencies 210

Laura Phillips photo

Twin Cities kids helped plant a Little Leaf Linden tree as part of the 1997 Arbor Day celebration held on the State Capitol grounds. The 1997 Arbor Day Fair, sponsored by the Minnesota Department of Natural Resources, Division of Forestry, gives inner-city kids the opportunity to learn about the importance of planting and preserving trees and the impact trees have in their urban communities.

DEPARTMENT OF ADMINISTRATION

200 Administration Building, 50 Sherburne Ave., St. Paul 55155, (612)296-1424

Law provides: The department directs the state government's information, real property, management and material resources. (*Minnesota Statutes, Chapter 16B*)

Commissioner: Elaine S. Hansen

Biography: Certified Public Accountant; University of Minnesota, Duluth, Bachelor in Accounting; Williams College, Williamstown (M.A., Executive Program); Director of Finance, City of Duluth; treasurer, Minnesota Technology, Inc.; staff auditor and director of audits, Office of the State Auditor, State of Minnesota; accountant, comptroller and chief accounting officer, various firms and businesses; member: American Institute of Certified Public Accountants, the Minnesota Society of Certified Public Accountants, Institute of Internal Auditors, Association of Governmental Accountants, Government Finance Officers Association; alternate delegate to National Intergovernmental Audit Forum.

Appointed: 1995 **Salary:** $67,500

Function: The department is charged with managing internal operations of the executive branch. Its mission is to improve the quality and productivity of Minnesota government.

Management Analysis Division is state government's in-house management consulting organization, providing consulting services to state agencies, the governor, the legislature and local units of government.
Director: Judy Plante

Intertechnologies Group provides service in managing and operating information technology resources. Services provided to state agencies, the legislature, cities and counties, the courts and libraries include data processing, telecommunications, land management information and 9-1-1.
Acting Assistant Commissioner: Doug Schneider

Operations Management Bureau provides general services to state agencies which include transportation services; printing; mailing services; publishing; marketing and sale of publications, products and mailing lists; record storage; microfilming of documents; production and distribution of the State Register; purchasing; inventory management; asset disposal; procurement from small, disadvantaged and targeted business; and insurance coverage; and statewide leadership to the volunteer community.
Assistant Commissioner: Kent Allin

Facilities Management Bureau provides development and control services affecting the land and buildings owned or leased by the state. This bureau manages the real estate operations of state facilities by planning, designing, constructing, operating, maintaining, leasing, renovating and preserving state buildings and grounds. It develops comprehensive strategies to control physical assets using computer modeling and spatial, technological and program projections.
Acting Assistant Commissioner: A. Thomas Ulness

Information Policy Office (IPO) assures that all major state government information management activities are coordinated and well-managed. The office takes a statewide view of agency information systems, provides a vision beyond that of the individual agency, and acts as the state's information technology leader. IPO also works with policymakers to develop information systems and policies.
Assistant Commissioner: Beverly J. Schuft

Financial Management and Reporting establishes and maintains a centralized and integrated accounting system for the Department of Administration (both the general fund and revolving fund), Office of the Governor, Office of the Lieutenant Governor, Capitol Area Architectural and Planning Board, Citizens' Committee on Voyageur's National Park, Spanish Speaking Affairs Council, Council on Black Minnesotans, Council on Asian/Pacific Minnesotans and the Boundary Waters Canoe Area Task Force.
Director: Larry A. Freund

Human Resources Division provides personnel services to all department employees. It also provides advice and consultation to management on human resource issues. It administers labor agreements and plans covering department employees. It ensures equal employment opportunity and maintains the department's affirmative action plan. The division administers a safety and wellness program for department employees and provides services necessary for the recruitment, selection, placement and training of employees. It administers payroll and employee benefits services and maintains personnel records.
Director: Sheila Reger

DEPARTMENT OF AGRICULTURE

90 W. Plato Blvd., St. Paul 55107, (612)297-3219

Law provides: The department encourages and promotes agricultural industries, assists in the marketing of farm products, and exercises regulatory powers to ensure the continued high quality of Minnesota agricultural production. (*Minnesota Statutes, Section 17.03*)

Commissioner: Gene Hugoson

Biography: East Chain. Born September 11, 1945; Augsburg College (B.A., social science); Mankato State University (graduate work); Minnesota House of Representatives (1986-95); assistant minority leader (1991-94); corn and soybean farmer; wife Patricia; son Jon.

Appointed: 1995 **Salary:** $67,500

Deputy Commissioner: Sharon Clark
Assistant Commissioner: Tom Masso
Assistant Commissioner: Perry Aasness

Function: The department is the state's farm-food regulatory and promotion agency. Its mission is to work towards a diverse agricultural industry that is economically profitable and environmentally sustainable; to protect public health and safety regarding food and agricultural products; to provide consumer protection on food product quality and content and to assure orderly commerce in agricultural and food products. To meet this vital mission, the department is organized into three program areas:

Protection Service is the state's premier food safety agency protecting public health and safety, and preventing fraud, by regulating the manufacture, distribution and sale of food, animal feeds, fertilizers, seeds, pesticides and other animal products. This area also administers programs to protect ground and surface water, cleanup ag chemical spills and promote best management practices that protect the environment and licenses and bonds purchasers of ag products including grain, livestock and fruits or vegetables.

Promotion and Marketing promotes and develops national markets for Minnesota agricultural products through farmers' markets, food shows and direct assistance to producers and small businesses; provides financial supervision to commodity research and promotion councils and Ag in the Classroom; educates producers on sustainable agriculture, manure management and whole farm planning; encourages land stewardship programs that protect against unnecessary ag land conversion; and collects ag statistics.

Administration and Financial Assistance offers financial assistance programs that provide affordable financing to farmers and small agribusinesses and provides department-wide support services, including administration, personnel, office management, information services, accounting and planning.

DEPARTMENT OF CHILDREN, FAMILIES AND LEARNING

712 Capitol Square Building, 550 Cedar St., St. Paul 55101, (612)296-6104

Law provides: The department administers the policies of the State Board of Education. (*Minnesota Statutes, Chapter 121.02*)

Commissioner: Robert J. Wedl

Biography: Graduate School, Educational Administration, University of Minnesota; St. Cloud State University (M.A., B.A., Communication Disorders); acting commissioner, Minnesota Department of Education (July-August 1995); assistant commissioner, Division of Management Services, Minnesota Department of Education (July 1993-July 1995); director of alternative and special education, North Branch Area Public Schools (July 1992-June 1993); deputy commissioner, Minnesota Department of Education (October 1987-January 1991); executive director, Elementary, Secondary, Vocational (ESV) Computer Council.

Appointed: 1996 **Salary:** $78,509

Support Staff: Jeanne Hall
Intergovernmental Affairs Director: Susan Heegaard
Deputy Commissioner: John Hustad
Fiscal Services Director: Tom Malory
Employee Relations Director: Bill O'Neill
Superintendent (Interim), Minnesota State Academy for Deaf: Audrey Tebo
Superintendent, Minnesota State Academy for the Blind: Elaine Sveen

Function: The Department of Children, Families & Learning works to help communities to measurably improve the well-being of children through programs that focus on education, community services, prevention and the preparation of young people for the world of work. All department efforts emphasize the achievement of positive results for children and their families.

By bringing under one roof all educational programs and others that address family breakdown, violence and poverty, the department strives to make services easier to access. The department models at the state level, local "one-stop shops" where educational services are located together with other community resources.

Through the integration of its programs at the state level, the department encourages state education professionals and social services advocates to work together to meet the needs of Minnesota's children and families.

DEPARTMENT OF COMMERCE

133 7th St. E., St. Paul 55101, (612)296-4026

Law provides: The department is responsible for the regulation of state banks, savings banks, trust companies, savings associations, insurance companies, insurance agents, credit unions, securities, franchises, subdivided land, real estate, collection agencies and all other financial institutions organized under the laws of this state. (*Minnesota Statutes, Section 45.01*)

Commissioner: David B. Gruenes

Biography: St. Cloud. Graduate of St. John's University, Collegeville; Minnesota House of Representatives (1981-94); vice-president and director of State Bank in Eden Valley (1985-95); member: St. Cloud Chamber of Commerce; World Trade Center Board of Directors; Advantage Minnesota; Minnesota Health Care Commission; Central Minnesota Initiative fundraising committee; St. Cloud area church and school committees.

Appointed: 1995 **Salary:** $67,500

Function: The department consists of three divisions:

Enforcement and Licensing receives calls and complaints from the public in the areas of residential building contractors, insurance, real estate, securities, franchising, collection agencies and other state regulated financial services. The division investigates complaints of alleged violations and seeks resolutions or recommends disciplinary actions to the commissioner. The division also licenses individuals in approximately 20 regulated professions to assure that sellers of services and products

meet minimum standards of conduct and expertise.

Insurance and Registration reviews insurance company policy forms and rates. It also licenses and monitors the financial condition of insurance companies. The Registration Section registers securities, franchises and other business activities. The division also administers the Unclaimed Property program and the state's petroleum tank clean-up fund.

Financial Examinations charters and monitors the financial condition of state banks, trust companies, credit unions and other financial institutions and consumer credit licensees to ensure consumer protection and preserve a sound financial services industry.

DEPARTMENT OF CORRECTIONS

1450 Energy Park Drive, Suite 200, St. Paul 55108, (612)642-0200

Law provides: The commissioner has the power and duties to accept persons committed by the courts for care, custody and rehabilitation and for the administration of the state correctional facilities. (*Minnesota Statutes, Chapter 241*)



Commissioner: Gothriel J. La Fleur

Biography: Minneapolis. Born August 15, 1944. Bethune-Cookman College (B.A., sociology; B.A., history); planner, Governor's Commission on Crime Prevention and Control (1971-73); grants administrator, subsidy services director, policy analyst, personnel director, detention specialist, Minnesota Department of Corrections (1973-79); executive secretary, Commerce Department (1979-82); corrections officer, residential program director, Willow River superintendent, Lino Lakes warden, Minnesota Department of Corrections (1986-96).

Appointed: 1996 **Salary:** $67,505

Deputy Commissioner's Office is responsible for day-to-day administration of the agency including special units on planning and research, investigations, and medical services.
Deputy Commissioner: Dennis L. Benson

Adult Facilities Division is responsible for adult institutional operations and support services including education, industry, and inmate transportation.
Assistant Commissioner: Erik W. Skon

Community Services Division is responsible for probation and release supervision, administration of the community corrections act, jail inspection, interstate compacts, community service and work release programs, sex offender/chemical dependency services, county probation subsidy and contracts with community-based programs..
Assistant Commissioner: Richard T. Mulcrone

Management Services Division is responsible for human resource management, information technology, financial and office services, employee development, policy and legal services and supervised release/parole of adult inmates.
Assistant Commissioner: Karen Robinson

Legislative Relations and Juvenile Services Division is responsible for legislative relations, juvenile services and institutions and juvenile strategic planning.
Assistant Commissioner: Janet Enzel

Crime Victim and Prevention Services Division is responsible for administration of grant funds to victim service providers and development of a partnership with communities most impacted by crime through a community preservation unit.
Assistant Commissioner: Lurline Baker-Kent

MINNESOTA CORRECTIONAL INSTITUTIONS

Stillwater: close-security facility for adult male felons.
Warden: David Crist

St. Cloud: close-security facility for younger adult male felons.
Warden: Patt Adair

Oak Park Heights: maximum-security facility for high risk adult males.
Warden: James Bruton

Lino Lakes: medium/minimum security facility for adult males.
Warden: Bert Mohs

Shakopee: facility for adult female offenders.
Warden: Connie Roehrich

Faribault: medium-security facility for adult males.
Warden: Lou Stender

Willow River/Moose Lake: medium security facility for adult males; also site of Challenge Incarceration Program.
Warden: Lynn Dingle

Sauk Centre: facility for male juvenile offenders from 65 counties in the state and all female juvenile offenders.
Superintendent: Richard Quick

Red Wing: facility for juvenile male offenders from 22 southeastern and metro counties and for minimum-security adult males.
Superintendent: Otis Zanders

Thistledew Camp: a three-month program for juvenile males referred by the courts.
Superintendent: David Hegg

DEPARTMENT OF ECONOMIC SECURITY

390 N. Robert St., St. Paul 55101, (612)296-3711

Law provides: The department has responsibility for income and employment policies and for linking payments, job training and placement programs with veterans' programs, vocational and post-secondary training, federal income insurance programs, economic development programs and rehabilitation services. (*Minnesota Statutes, Chapter 268*)

Commissioner: R. Jane Brown

Biography: Lino Lakes. Born February 23, 1945, Milwaukee, WI; Winona State University (B.S., business education); executive director, American Physical Therapy Association, MN Chapter; director, Treasury and Benefit Plan Investments; director, Corporate Credit Diversified Energies, Inc., Minnegasco, Inc.; energy assistance programs director, Minnesota Department of Economic Security; employment coordinator, Blaine Sr. High School; state training officer, Governor's Office of Economic Opportunity; Head Start director, Southwestern Minnesota Opportunity Council; business education teacher, Park Senior High; executive secretary, Congressman Albert H. Quie's office.

Appointed: 1991 **Salary:** $67,505

Deputy Commissioner: Earl Wilson

Workforce Exchange Branch matches workers with employer job orders and provides job seeking assistance and labor market information. Operates job-related services such as Reemployment Insurance, Job Service, computerized resume/job matching, public access to job listings, Veteran's

Program, Alien Labor Certification and Trade Adjustment Assistance.
Assistant Commissioner: Jack Weidenbach

Rehabilitation Services Branch prepares persons with physical, mental and emotional disabilities for employment and independent living compatible with their abilities. Included in this branch are the Extended Employment Program, Independent Living Program and Vocational Rehabilitation Services.
Assistant Commissioner: Norena Hale

Workforce Preparation Branch, working with Private Industry Councils and other local providers, offers a variety of services that assist individuals in becoming employed. Included in this branch are 24 separate programs in youth employment, self-sufficiency, employment and training and dislocated worker programs.
Assistant Commissioner: Kathy Sweeney

State Services for the Blind Branch provides vocational rehabilitation, self-care training, counseling, independent living and communication services such as Braille, tapes and special radios to blind and visually impaired Minnesotans. Included in this branch are rehabilitation services, the Business Enterprises Program, Career and Independent Living Program, The Store and the Communications Center.
Assistant Commissioner: Richard Davis

Production Services Branch processes claims, decides contested cases and issues payments for reemployment insurance. Also collects employer taxes, maintains employee wage records and provides related services and information. Provides for appeals of contested claims/taxes, fraud investigation and quality control. Included in this branch is the Disability Determination Services Program.
Assistant Commissioner: Al St. Martin

Support Branch provides support services to the operating branches of this department through a variety of offices. These include Human Resources, Fiscal Management, Planning and Technology, Training and Learning Resources and Quality Resources. It also contains the Research and Statistics office and the Minnesota Workforce Center System (One-Stop Career Centers) office.
Deputy Commissioner: Earl Wilson

DEPARTMENT OF EMPLOYEE RELATIONS

Centennial Office Building, 2nd Floor, St. Paul 55155, (612)296-1184, TDD: (612)297-2003

Law provides: The commissioner is the chief personnel and labor relations manager for the executive branch of state government. (*Minnesota Statutes, Chapter 43A*)



Acting Commissioner: Karen L. Carpenter

Biography: Moorhead State University (B.A., summa cum laude); deputy commissioner, Minnesota Department of Employee Relations; director, Administrative Services Bureau; director, Travel Management Division, Minnesota Department of Administration; director, Energy Information and Technical Assistance, Minnesota Department of Energy and Economic Development; various positions, Minnesota Departments of Energy, Planning and Development, Public Service and Administration.

Appointed: 1996 **Salary:** $67,505

Deputy Commissioner, Labor Relations: John A. Shabatura
Legislative Liaison/Assistant to Commissioner: Sandra Hyllengren

Function: The department serves as the employer for the executive branch of state government.

Administration Services Division provides fiscal, personnel and office services to the department and manages the state employee payroll and personnel information for the state.
Director: Chris Goodwill

Employee Insurance Division administers the state employee group insurance and workers' compensation programs and manages safety and health promotion programs for state employees. It also

administers the Public Employees Insurance Plan and the Minnesota Employers Insurance Program.
Assistant Commissioner: Kathleen Burek

Office of Diversity and Equal Opportunity works to ensure that diversity is reflected in all state government activities, including hiring, planning, purchasing, decision making and designing and delivering services to Minnesotans.
Acting Director: Ronald Threatt

Labor Relations and Compensation Division negotiates with the exclusive representatives of bargaining units and is responsible for contract negotiations. It also manages state and local government pay equity programs.
Deputy Commissioner: John A. Shabatura

Staffing Division recruits applicants for state jobs, designs and administers examinations, refers qualified candidates to state agencies and classifies positions.
Director: Barbara Watters

Human Resource Development Services Division coordinates training opportunities for state employees and conducts courses on statewide policies, employee development topics and management and supervisory issues. It serves as a clearinghouse to inform agencies of statewide training opportunities.
Manager: Linda Draze

DEPARTMENT OF FINANCE

400 Centennial Building, 650 Cedar St., St. Paul 55155, (612)296-5900

Law provides: The commissioner is in charge of the financial affairs of the state and keeps the general books of account of the state. (*Minnesota Statutes, Chapter 16A*)



Commissioner: Wayne Simoneau

Biography: Fridley. Minnesota House of Representatives (1974-95); state labor negotiator (1995); commissioner, Department of Employee Relations (1995-96).

Appointed: 1996 **Salary:** $78,508

Deputy Commissioner: Vacant
Assistant Commissioner, Accounting Services: Rosalie Greeman
Assistant Commissioner, Budget Services: Peggy Ingison
Assistant Commissioner, Cash and Debt Management: Peter Sausen
Assistant Commissioner, Information Services: Michael G. Ladd

Function: The department is responsible for the administration of the financial affairs of the state.

Economic Analysis Division analyzes economic factors affecting the state's financial affairs.
State Economist: Tom Stinson

Agency Support (Accounting Operations) operates the state accounting system.
Director: Mary Bogie

Central Payroll Section issues salary warrants for the executive branch and judicial officers.
Director: Don Smith

Information Systems Section maintains the computerized financial systems of the department.
Director: Jimmy Corcoran

Financial Reporting Section publishes the state's annual financial report and forecasts and monitors cash flow.
Director: Margaret Jenniges

Budget Development Teams assist the commissioner in budget and policy analysis.
Team Leaders: David Johnson, Stephanie Andrews, Jim Schowalter

Budget Planning and Operations Section plans biennial budget, reviews and approves fees and prepares information on historical, current and projected state revenue and expenditures.
Director: Charlie Bieleck

Debt Management Division manages the state's long-term general obligation debt and short-term financing.

Administrative Services Division provides internal fiscal, personnel and office services to all sections of the department.
Director: Gordon Yurich

DEPARTMENT OF HEALTH

121 East 7th Place, St. Paul 55101, (612)215-5803

Law provides: The department is responsible for the development and maintenance of an organized system of programs to protect, maintain and improve the health of the citizens. (*Minnesota Statutes, Chapter 144*)



Commissioner: Anne Barry

Biography: William Mitchell College of Law, St. Paul (J.D.); University of Minnesota, Minneapolis (M.A., public health and public administration); College of St. Catherine, St. Paul (B.A., occupational therapy); deputy commissioner of health (1993-95); budget team leader, executive budget officer, Department of Finance (1985-93); Medicaid waiver programs manager, Department of Human Services (1981-85).

Appointed: 1995 **Salary:** $67,500

Deputy Commissioner: Kirsten J. Libby
Assistant Commissioners: Kelli Johnson, Barbara Columbo
Director of Public Affairs: Jennifer A. Norberg

Function: The department identifies public health problems through collection and analysis of health data; provides services to prevent and control disease; establishes and enforces standards for health care facilities and for environmental health hazards; monitors the state's health care delivery system; provides technical assistance for health care facilities and professionals; administers the office of health facilities complaints; disseminates public health information; coordinates, integrates and evaluates local, state and federal programs and services affecting the public's health; and advises the governor and the legislature on matters affecting public health.

DEPARTMENT OF HUMAN RIGHTS

Army Corps of Engineers Centre, 190 E. 5th St., Suite 700, St. Paul 55101, (612)296-5663, (800)657-3704

Law provides: The department administers and enforces the Minnesota Human Rights Act, exercises leadership in the development of human rights policies and mitigates discrimination through public education and awareness. (*Minnesota Statutes, Chapter 363*)

Commissioner: Dolores H. Fridge

Biography: Winona State University (B.S., education); manager, director in consumer affairs and customer relations; educator, Minneapolis public schools; consultant on diversity, strategic planning and customer service; public speaker and chair, Council on Black Minnesotans.

Appointed: 1996 **Salary:** $60,000

Deputy Commissioner: Ken Nickolai
Director: Terence Stone

Function: The department receives, screens and investigates charges of discrimination to determine whether there is probable cause to believe the law was violated and resolves complaints through agreement of the parties or through litigation; informs and educates the public about the practices prohibited by the Human Rights Act and individual rights, responsibilities and remedies under the law; and administers the state's contract compliance program which ensures that only Minnesota companies that agree to comply with established hiring goals will be eligible to bid on state construction contracts.

DEPARTMENT OF HUMAN SERVICES

Human Services Building, 444 Lafayette Rd., St. Paul 55155, (612)296-6117

Law provides: The department administers programs for citizens whose personal or family resources are not adequate to meet their basic needs. The commissioner administers and supervises publicly-funded health care programs, economic self-sufficiency programs, children's services and community based services to persons with disabilities. It also administers state operated services for persons with chemical dependency, developmental disabilities and mental illness, and one center for geriatric patients. (*Minnesota Statutes, Chapters 245-261*)

Commissioner: David S. Doth

Biography: University of Minnesota (B.S., philosophy); Hubert H. Humphrey Institute of Public Affairs (M.A., public affairs); deputy commissioner and assistant commissioner, Department of Human Services; deputy commissioner, Department of Finance; Metropolitan Healthcare Council; vice president, information and fiscal services, Minnesota Hospital and Healthcare Partnership.

Appointed: 1996 **Salary:** $78,500

Deputy Commissioner: John Petraborg
Assistant Commissioners: Dennis Erickson, Deborah Huskins, Elaine Timmer, Tom Moss, Judith Wong

Function: The department supervises county administration of financial assistance and community social service programs and directly administers regional treatment center and community based state operated facilities. It directly administers service programs for hearing-impaired persons and licenses public and private agencies and programs which provide child care, child and adult foster care and residential and non-residential programming for persons with developmental disabilities, chemical dependency or mental illness.

The major programs the department is responsible for include publicly funded health care programs; family self-sufficiency (financial assistance) programs; child support; welfare to work programs; and social services to dependent and neglected children, vulnerable adults, elderly persons unable to live independently and persons with mental illness, developmental disabilities or chemical dependency.

STATE OPERATED SERVICES

Anoka-Metro Regional Treatment Center: mental illness, chemical dependency.
Brainerd Regional Human Services Center*: mental illness, chemical dependency, developmental disabilities, geriatric.
Cambridge Regional Human Services Center*: developmental disabilities.
Faribault Regional Center*: developmental disabilities.
Fergus Falls Regional Treatment Center*: developmental disabilities, mental illness, chemical dependency.
Minnesota Sexual Psychopathic Personality Treatment Center, Moose Lake: sexually dangerous, psychopathic personalities.
Moose Lake State Operated Services*: developmental disabilities, mental illness, chemical dependency.
St. Peter Regional Treatment Center/Minnesota Security Hospital: developmental disabilities, mental illness, chemical dependency.
Willmar Regional Treatment Center*: developmental disabilities, mental illness, chemical dependency.
Ah-Gwah-Ching Center, Walker: geriatric.

* Community based state services also operated in this region.

DEPARTMENT OF LABOR AND INDUSTRY

443 Lafayette Rd., St. Paul 55155, (612)296-6107; dli.commissioner@state.mn.us; www.doli.state.mn.us

Law provides: The department administers the laws relating to workers' compensation, working conditions and wages. (*Minnesota Statutes, Chapters 175, 176, 177, 178, 181, 182, 183, 184*)

Commissioner: Gary W. Bastian

Biography: University of Wisconsin, River Falls (B.S.); William Mitchell College of Law (J.D.); deputy commissioner and general counsel, Department of Labor & Industry; mayor, Maplewood; director, Minnesota School Labor Management, Bureau of Mediation Services; former president, Association of Minnesota Municipalities; private practice; Minnesota State Senate; research analyst, Minnesota Taxpayers Association.

Appointed: 1995 **Salary:** $67,500

Deputy Commissioner: Michael Houliston
Legislative Liaison and Assistant Commissioner: M. Scott Brener

Function: The department is a regulatory and technical assistance agency with responsibility to ensure widespread compliance with all state laws for the protection of all Minnesota employees, through education and penalty citations.

General Support Division provides research, educational, investigative, information management, personnel management, labor relations, accounting and materials management support services to the department.

Workplace Services Division advises the public and enforces laws, rules and regulations of work place safety, voluntary apprenticeship and the manufacture and maintenance of boilers and high pressure piping and administers laws for minimum wage, child labor, overtime and other employment issues.
Assistant Commissioner: Gail Blackstone

Workers' Compensation Division assures compliance with workers' compensation statutes, maintains workers' compensation records, monitors worker's compensation rehabilitation services, resolves workers' compensation disputes, pays benefits to injured workers whose employers were uninsured or bankrupt and pays supplemental benefits.
Assistant Commissioner: Gretchen Maglich

DEPARTMENT OF MILITARY AFFAIRS

Veterans Service Building, St. Paul 55155-2098, (612)296-4666

Law provides: The adjutant general is the chief of staff to the commander-in-chief and the administrative head of the military department with responsibility for the military forces and reservations of the state. (*Minnesota Statutes, Chapter 190*)

Adjutant General: Major General Eugene R. Andreotti

Biography: Born April 15, 1943, St. Paul, MN; University of Minnesota, graduate; Undergraduate Pilot Training, Squadron Officers School; Air Command and Staff College; awarded: Legion of Merit, Air Force Commendation Medal, Air Force Achievement Medal, Air Force Presidential Unit Citation, Air Force Outstanding Unit Award, Combat Readiness Medal (4 devices), Armed Forces Reserve Medal, Minnesota Commendation Medal; Minnesota State Service Ribbon, Air Force Maintenance and Munitions Badge; Minnesota Air National Guard (1965 to present); married.

Appointed: 1988 **Salary:** $71,800

Assistant Adjutant General, Army: Brigadier General Gary E. Le Blanc
Chief of Staff: Colonel Dennis J. Lord
Executive Support Staff Officer: Colonel Verne P. Burque
Director of Plans, Operations and Training: Colonel John A. Bathke
Military Support of Civilian Authorities: Lieutenant Colonel Gary L. Sigfrinius
Director of Personnel: Lieutenant Colonel Thomas C. Cochran
Staff Judge Advocate: Major John J. Brossart
Public Affairs Officer: Major R. Denis Shields

Function: The department is responsible to provide personnel and units that are trained, equipped and supported by facilities to meet all federal and state missions.

The Minnesota National Guard is equipped and, to a large extent, maintained by the federal government and can be ordered into active military service by the federal government. The guard has served in active federal service in all of the nation's wars, beginning with the Civil War and including the Middle East conflict. The Guard serves the State of Minnesota at the call of the governor to protect life and property and to preserve peace, order and public safety. Minnesota National Guard units have been called to state active duty for such crises as floods, fires, searches for lost children and civil disturbances. Army units are stationed in 61 state-owned training and community centers and an Army aviation base in St. Paul. Air units are based at the Duluth and Minneapolis-St. Paul International Airports. The department also manages the Guard's training site, Camp Ripley, near Little Falls.

DEPARTMENT OF NATURAL RESOURCES

500 Lafayette Rd., St. Paul 55155-4001, (612)296-6157, Greater Minnesota: (800)766-6000

Law provides: The department coordinates management of the public domain and seeks to best serve the public in developing a long-range program to conserve the natural resources of the state. (*Minnesota Statutes, Chapter 84*)



Commissioner: Rodney W. Sando

Biography: Chisago City. Born May 30, 1941; University of Minnesota, College of Forestry (B.S., 1965, forest management; M.S., 1967, forest management; Ph.D. candidate, 1973).

Appointed: 1991 **Salary:** $67,500

Function: The mission of the department is to "work with people to manage the state's diverse natural resources for a sustainable quality of life." The DNR strives to work with the people of Minnesota to conserve natural systems and maintain biodiversity while providing for the ethical use of the resources for social and economic purposes. The DNR works to balance developmental needs with the need to protect natural resource values; preserve unique, threatened and endangered resources; preserve unique cultural, historical and archaeological resources; improve and restore degraded environments and mitigate environmental losses; and integrate all natural resource concerns and perspectives in decision-making processes.

Deputy Commissioner: Ron Nargang
Assistant Commissioner for Administration: Eugene Gere
Assistant Commissioner for Operations: Ray Hitchcock
Assistant Commissioner for Human Resources and Legal Affairs: Gail Lewellan

Division of Enforcement enforces state resource statutes; provides snowmobile and firearms safety training and advanced hunter education; and engages in public relations and conservation programs.
Director: Col. Leo Haseman

Division of Fish and Wildlife protects and manages Minnesota's fish, wildlife, native plants and their communities for their intrinsic values and long-term benefits to people, through the work of its Ecological Services, Fisheries and Wildlife sections.
Director: Roger Holmes

Division of Forestry manages and protects the forest environment, improves wildlife habitat, practices land and water conservation and provides forest fire protection.
Director: Gerald Rose

Division of Minerals manages 10 million acres of state-owned trust fund and tax-forfeited mineral rights.
Director: William Brice

Division of Parks and Recreation manages 65 state parks, three state recreational areas and 10 waysides and maintains campgrounds, trails, picnic areas and other facilities within those areas.
Director: Bill Morrissey

Division of Waters has general administrative jurisdiction over the public waters of the state, both surface and underground.
Director: Kent Lokkesmoe

Trails and Waterways Unit responds to public needs for recreational trails, waterways and public accesses.
Director: Dennis Asmussen

DEPARTMENT OF PUBLIC SAFETY

Suite 1000 NCL Tower, 445 Minnesota St., St. Paul 55101-2128, (612)296-6642, TDD: (612)282-6555

Law provides: The department coordinates and directs the functions and services of the state relating to the safety and convenience of its citizens. (*Minnesota Statutes, Chapter 299A*)



Commissioner: Donald E. Davis

Biography: Brooklyn Park. Born May 15, 1942, Minneapolis; University of Minnesota (B.S., criminal justice); chief of police, Brooklyn Park (17 years); part-time law enforcement instructor, North Hennepin Community College (23 years); certified police instructor, Traffic Institute Northwestern University, Evanston, IL; member: Commission of Violent Crimes (1991); former member: Minnesota Peace Officers Standards and Training (POST) Board; wife, Marie; two grown daughters.

Appointed: 1996 **Salary:** $76,128

Deputy Commissioner: Fredrick C. Petersen
Assistant Commissioner: Vacant

Assistant Commissioner: Deborah L. Montgomery
Assistant to the Commissioner: Chuck Anderson
Executive Assistant: Stephanie Zugschwert

Function: The department is an enforcement, licensing and services agency which develops and operates programs in the areas of law enforcement, traffic safety, liquor control, fire safety, driver and vehicle licensing, emergency management and public safety information.

Bureau of Criminal Apprehension assists law enforcement agencies, upon request, in providing investigative and specialized law enforcement services.
Superintendent: Nicholas O'Hara

Driver and Vehicle Services Division is responsible for motor vehicle registration, driver licensing, motor vehicle dealer licensing , maintenance of driving records and enforcement of no-fault insurance requirements.
Director: Katherine Burke Moore

Emergency Management Division is responsible for planning and coordinating disaster reduction, preparedness, response and recovery efforts throughout the state.
Director: James Franklin

Fire Marshal Division investigates fire upon request by local fire or law enforcement officials and promotes fire safety through inspections and public education.
Fire Marshal: Thomas R. Brace

State Patrol provides traffic safety and law enforcement on highways and freeways, assists motorists at accidents and inspects school buses and commercial vehicles.
Chief: Michael Chabries

Capitol Security/Executive Protection provides security for all persons and property in the capitol complex and state buildings in the Twin Cities.
Director: Captain Patrick Chase

Crime Victims Reparation Board provides financial assistance to crime victims who have suffered a physical or emotional injury.
Executive Director: Marie Bibus

Crime Victim and Witness Advisory Council serves as the statewide advocate for victims of crime by ensuring that high quality services and information are available to crime victims throughout Minnesota and by strengthening laws and regulations supportive of improved treatment of victims.
Contact: Marie Bibus

Office of Crime Victims Ombudsman ensures statutory compliance with crime victim rights in Minnesota by investigating complaints and by providing information to crime victims on services available to them.
Ombudsman: Laura Goodman-Brown

Office of Pipeline Safety inspects and investigates natural gas, propane and hazardous liquid pipelines. The office also collects data used to evaluate the safety and effectiveness of a pipeline operator.
Director: Charles Kenow

Peace Officer Standards and Training Board is a licensing agency for approximately 7,700 peace officers and 1,200 part-time peace officers. The board approves peace officer education programs, administers licensing examinations and coordinates and approves continuing education courses.
Executive Director: John Laux

Private Detective Board administers laws and rules relating to private detectives, investigators and security service providers in Minnesota.
Executive Director: Marie Ohman

Office of Communications provides educational and informational services and programs on behalf of the Department of Public Safety. The office serves as a resource for information on all vital public safety issues. Distribution of the Minnesota Driver's Manuals, as well as brochures, posters and other written material, is coordinated through this office. The office also operates a 24-hour toll-free media

information hot line.
Director: Catherine Clark

Alcohol and Gambling Enforcement conducts investigations of criminal violations relating to gambling, conducts background investigations of those licensed by the state to operate gambling establishments and regulates gambling on Minnesota's Native American reservations.
Director: Tom Brownell

Office of Traffic Safety coordinates Minnesota's involvement in federally-funded traffic safety programs and administers state funds for motorcycle and bicycle safety programs. The office also develops an annual Highway Safety Plan and collects data for and publishes Minnesota Motor Vehicle Crash Facts, an annual summary of traffic crashes on Minnesota's roads.
Director: Tom Boerner

DEPARTMENT OF PUBLIC SERVICE

121 7th Pl. E., Suite 200, St. Paul 55101-2145, (612)296-5120, TDD: (612)297-3067

Law provides: The department is responsible for enforcement of Public Utilities Commission rules and orders, regulation of natural gas and electric public utilities, energy conservation standards and information programs, regulation of telephone and telegraph companies, administration of Telecommunication Access for Communication-Impaired Persons (TACIP) and enforcement of standards for weighing and measuring devices used in commerce. (*Minnesota Statutes, Chapters 216A, 216B, 216C, 237, 239*)

Commissioner: Krista L. Sanda

Biography: Businesswoman; former family farm owner/operator, Henning, Minnesota; attended St. Cloud State University and the Hubert Humphrey Institute of Public Affairs, University of Minnesota; past president, Rural Technology Partnership; director, Office of Consumer Services, Minnesota Department of Commerce (1979-83); consumer advocate and public affairs spokesperson; native of Detroit Lakes; former teacher, Staples, Minnesota.

Appointed: 1991 **Salary:** $60,000

Deputy Commissioner: Ruth Grendahl
Assistant Commissioner, Energy: Michael Blacik
Assistant Commissioner, Telecommunications: JoAnn Hanson

Function: The department develops, advocates and implements equitable policies regarding energy, telecommunications and standards for weighing and measuring devices used in commerce.

Energy Division collects and analyzes data on energy and develops policies to ensure economically and environmentally sound energy supplies for Minnesotans. It represents the public interest before the Minnesota Public Utilities Commission and federal regulatory agencies, reviews utility supply plans and conservation programs and disseminates information on, and develops standards for, energy conservation and renewable energy technologies.

Telecommunications Division regulates the state's telephone industry to ensure quality, reliability and fair prices. It represents the public interest before the Minnesota Public Utilities Commission and enforces the commission's orders and statutory requirements. It collects and analyzes data and develops policies to encourage a sound and competitive telecommunications industry.

Telecommunication Access for Communication-Impaired Persons (TACIP) determines eligibility standards for communication devices and maintains a statewide toll-free telecommunication relay service to enhance communications between individuals using telecommunication devices for the deaf (TDD) and individuals without such devices, through assistance of a telephone relay operator.

Communications, Federal Intervention and Legislative Relations is the department's link to consumers, the news media, the state legislature and the U.S. Congress regarding department policies and activities on the issues of energy, telecommunications and weights and measures.

Administrative Services manages the personnel and internal business affairs of the department and maintains two libraries of information for public use.

Weights and Measures Division assures accurate and uniform measurement in the commerce of weighed and measured commodities in Minnesota. It inspects weighing and measuring devices, maintains a state standard for weights and measures and tests petroleum products to assure quality.

DEPARTMENT OF REVENUE

10 River Park Plaza, St. Paul 55107, (612)296-3403

Law provides: The department supervises the administration of Minnesota tax laws. (*Minnesota Statutes, Section 270.06*)

Commissioner: James L. Girard

Biography: Lynd. South Dakota State University (B.S., M.S., animal science); Minnesota House of Representatives (1988-96), member: committees on Financial Institutions & Insurance, International Trade & Economic Development, Taxes, Ways and Means; farmer; wife, Becky; two children.

Appointed: 1996 **Salary:** $78,509

Deputy Commissioner: Matt Smith
Assistant Commissioners: Bev Driscoll, Jenny Engh, Dwight Lahti, John Lally, Don Trimble

Function: The department is responsible for achieving compliance with state tax laws. The department develops sound revenue policy and operations, educates citizens about their rights and responsibilities, delivers quality services, provides feedback to taxpayers and uses enforcement when need be.

The department administers 31 taxes with annual tax collections of approximately $9 billion. This money is used to support school aids, property tax relief, local government aids, individual assistance programs and a number of other state programs and operations. Of the total state revenues, 43.1% is from individual income tax; 31.1% from sales tax; 7.4% from corporate franchise tax; 6.9% from all other revenues; 5.2% from other taxes; 3.9% from motor vehicle sales tax; and 2.4% from liquor and tobacco taxes. Of the revenues collected, 34.4% funds K-12 education; 11.7% higher education; 17.1% property tax credits, local aids and grants; 15.9% health care; 8.0% state operations; 5.8% all other expenditures; 4.6% state institutions; and 2.5% for family support.

The department is organized by divisions. Divisions of related nature or of the same tax type form organizational clusters that are led by an assistant commissioner or the deputy commissioner.

Income Tax System includes corporate, individual income tax, payroll and other business income taxes.

Property Taxes and State Aids System includes property and petroleum taxes.

Sales and Special Taxes System includes the MinnesotaCare tax, sales and use tax and special taxes (such as gambling, cigarette and alcohol).

Tax Policy Office administers appeals and legal services and tax research.

Tax Systems Operations oversees collections, communications, document processing, revenue accounting and the taxpayer database, called Profile, Access and Security.

Administration includes administrative services, human resources and information systems.

The department's affirmative action officer and taxpayer rights advocate report directly to the commissioner.

DEPARTMENT OF TRADE AND ECONOMIC DEVELOPMENT

500 Metro Square Building, 121 7th Pl. E., St. Paul 55101, (612)297-1291, (800)657-3858

Law provides: The department is the lead agency in state government's commitment to a balanced and competitive statewide economy through partnerships with communities; commercial, industrial and agricultural sectors; labor; education; and consumers. (*Minnesota Statutes, Chapter 116J*)

Commissioner: Jay Novak

Biography: University of Wisconsin (B.A.); University of Minnesota (M.A.); former reporter/editor, *Daily Globe*, Worthington, MN; editor, *Commercial West* magazine for midwestern bankers; editor/associate publisher, *Corporate Report* magazine; communications director, Rudy Boschwitz Senate campaign; director of communications, General Mills; editor, *Twin Cities Business Monthly*; chair: Urban Initiatives Board, Minnesota Public Facilities Authority, Minnesota Export Finance Authority.

Appointed: 1995 **Salary:** $67,505

Function: To employ all state government resources to facilitate an economic environment that produces net new job growth in excess of the national average and to increase nonresident tourism revenues.

Business Community Development Division administers technical assistance programs and business promotion and retention strategies for businesses, local government units and community organizations; provides business information and analysis for location and expansion decisions, projects impact analysis and computer and information system support. Also offers comprehensive planning, economic development and funding assistance to local communities and businesses to ensure a unified approach to community development and to encourage balanced economic growth throughout Minnesota.

Office of Tourism stimulates tourism-related economic activity by marketing travel to and throughout Minnesota, domestically and internationally.

Minnesota Trade Office
World Trade Center, 30 7th St. E., St. Paul 55101, (612)297-4222

The Minnesota Trade Office assists businesses entering the international marketplace through export education seminars throughout the state; maintaining a specialized international library; providing one-on-one counseling; managing 10 international information offices; hosting foreign delegations; coordinating trade missions; coordinating meetings between foreign buyers and Minnesota companies; and providing export finance assistance information through state and federal resources. The office manages and collaborates with the Minnesota World Trade Center Corporation to provide additional global networking for Minnesota businesses.

World Trade Center Corporation
400 World Trade Center, 30 7th St. E., St. Paul 55101, (612)297-1580

Law provides: The World Trade Center Corporation (MWTCC) is a facility-based public corporation established to promote international business partnerships, foster increased participation in world trade and encourage mutual assistance and cooperation among members. It is a member of the World Trade Centers Association--a global network with over 260 locations throughout the world, providing global networking for Minnesota businesses. The MWTCC 12 member board of directors includes industry, community and state department representatives. (*Minnesota Statutes, Section 44A.01*)

President: George R. Crolick

DEPARTMENT OF TRANSPORTATION

Transportation Building, 395 John Ireland Blvd., St. Paul 55155, (612)296-3000

Law provides: The department is the principal agency for development, implementation, administration, consolidation and coordination of transportation policies, plans and programs. (*Minnesota Statutes, Chapter 174*)



Commissioner: James N. Denn

Biography: graduate, University of Minnesota (1964); deputy commissioner, Department of Labor and Industry (1991); executive director, MN Trucking Association (1972-91); senior contract administrator, Honeywell Inc. (1966-72); former member, MN Transportation Safety Advisory Council, MN Transportation Alliance; former chair, MN Highway Users Conference; member: MN Safety Council, Executive Committee of the Center for Transportation Studies.

Appointed: 1991 **Salary:** $78,500

Function: The department develops, implements, administers, consolidates and coordinates state transportation policies, plans and programs; manages the transportation system to serve the people of Minnesota, including aeronautics, highways, motor carriers, waterways, public transit and railroads; constructs, maintains and regulates transportation facilities as authorized by law; and maintains close liaison, coordination and cooperation with private sectors of transportation, the Upper Great Lakes Seaway Development Commission corporation, federal agencies and multi-state agencies and organizations involved in transportation issues affecting Minnesota.

Public Affairs: Robert McFarlin, Jr., Director
Intergovernmental Policy: William H. Schreiber, Director; Merritt H. Linzie, Associate Director; Timothy T. Worke, Associate Director
Communications Director: Lucy L. Kender

Modal and Resource Management Bureau administers Mn/DOT's divisions of Finance and Administration, Transportation Research and Investment Management, State Aid for Local Transportation and the Audit Section. Deputy commissioner serves as agency's chief financial officer.
Deputy Commissioner: Edwin H. Cohoon

Engineering and Operations Bureau administers Mn/DOT's divisions of Engineering Services, Operations, Metro and the office of EEO Contract Compliance. Deputy commissioner serves as agency's chief engineer.
Deputy Commissioner: Darryl E. Durgin

Finance and Administration Division provides administrative services to the department in the areas of human resource administration, workforce equity and diversity, cost accounting, federal aid billing, fiscal reporting, contract management, budget and investment management, records and facility management and central purchasing. Conducts studies in organization, management, and administrative effectiveness. Establishes department-wide data and technology architecture and standards. Develops and maintains department-wide systems, office automation and network infrastructure. The division is composed of six offices: Administrative Services, Contract Management, Financial Management, Human Resources, Information Policy, and Systems.
Director: Barbara L. Sundquist

Transportation Research and Investment Management Division provides professional and technical information, develops alternate investment and management strategies, implements public investment programs and enforces laws and rules to enhance the safe and effective movement of people and goods. The division is composed of 10 offices: Aeronautics, Alternative Transportation Financing, Investment Management, Measurement and Evaluation/Transportation Data Analysis, Motor Carrier Services, Railroads and Waterways, Research Administration, Special Projects/Guidestar, Strategic Initiatives and Transit.
Director: Eugene E. Ofstead

State Aid for Local Transportation Division supervises the distribution of county and municipal State Aid highway funds and Federal Aid funds to counties and cities; authorizes grants for bridge construction funds from the Minnesota State Transportation Fund; provides technical assistance in the design, construction and maintenance of the county and municipal State Aid and Federal Aid highway and street systems; and promulgates rules and procedures for management of the State Aid system.
Division Engineer: Patrick Murphy

Engineering Services Division provides internal and external customers with engineering services and expertise; develops and issues standards, specifications and manuals used by contractors and local

governments; and provides liaison with the U.S. Department of Transportation, Federal Highway Administration. The division is composed of six offices: Bridges and Structures, Construction Materials and Engineering, Environmental Services, Minnesota Road Research, Right of Way and Surveys, Technical Support.
Director: David S. Ekern

Operations Division provides for the design, construction, maintenance and operation of highway facilities. The division provides maintenance, traffic engineering and electronic communications services to Mn/DOT district offices and the Metro Division. The division is composed of 11 offices: Electronic Communications, Maintenance, Quality, Traffic Engineering, District 1-Duluth, District 2-Bemidji, District 3-Brainerd/Baxter, District 4-Detroit Lakes, District 6-Rochester, District 7-Mankato, District 8-Willmar.
Assistant Commissioner: Patrick C. Hughes

Metro Division is responsible for all operations in the metropolitan area, including the primary programming, planning, design, construction and maintenance of regular trunk and interstate trunk highways.
Director: Charles A. Siggerud

DEPARTMENT OF VETERANS AFFAIRS

Veterans Services Building, St. Paul 55155, (612)296-2562

Law provides: The department was established to furnish services and benefits to veterans and their families. (*Minnesota Statutes, Chapters 196, 197*)



Commissioner: Bernard R. (Bernie) Melter

Biography: Cannon Falls. Inver Hills Community College (A.A.); Mankato State University (B.S., magna cum laude); Marine Corps veteran, retiree, Vietnam; assistant county veterans service officer, Dakota county (1977-80); county veterans service officer, Goodhue county (1980-91); wife, Midge.

Appointed: 1991 **Salary:** $60,000

Deputy Commissioner: Jeffrey L. Olson

Administrative Services Division provides general administrative support to the department in fiscal and personnel management.
Administrative Officer: Kathleen Schwartz

Agent Orange Information and Assistance Division reviews and compiles all data relating to Agent Orange and other herbicides.
Agent Orange Director: Gerald C. Bender

Claims Services Division advocates for veterans and dependents seeking assistance from the U.S. Veterans Administration.
Supervisor: Clark Dyrud

State Veterans Cemetery provides burial services to veterans and eligible dependents who wish to be buried at this cemetery near Little Falls. For information call (320)632-3272.

Veterans Benefits Division provides temporary financial assistance, information, referral services, education programs and discharge locator services.
Director of Veterans Benefits: Terrence A. Logan

Veterans Preference Division provides enforcement of state veterans preference statutes pertaining to the rights of veterans in hiring and dismissal actions.
Program Director: Gerald C. Bender

Veterans Program Division provides veterans benefits and claims services and also provides

functional supervision and assistance to the eighty-seven county veterans service offices.
Director of Veterans Services: Dennis Forsberg

MINNESOTA POLLUTION CONTROL AGENCY

520 Lafayette Rd., St. Paul 55155, (612)296-6300

Law provides: The agency has a commissioner and a nine member citizen board to administer the laws relating to preservation of the environment and protection of the public health consistent with the economic welfare of the state. The commissioner serves as chair of the citizen board. (*Minnesota Statutes, Chapter 116*)



Commissioner: Peder A. Larson

Biography: Born in St. Cloud, MN. Concordia College (B.A., 1982); William Mitchell College of Law (J.D., cum laude, 1986); private practice of law (1986-90); legislative relations director, Governor Arne H. Carlson (1991); special assistant to Secretary of Education Lamar Alexander; wife, Jill Sammon Larson; children, Calvin and Robbie.

Appointed: 1996 **Salary:** $67,500

Deputy Commissioner: Lisa Thorvig
Assistant Commissioner: Kristen Applegate
Assistant Commissioner: Gordon Wegwart

Function: The agency's mission is to protect Minnesota's environment to secure the quality of life of its citizens. Working with its many partners in local government, industry and the public, the agency measures the quality of the state's environment, develops rules that protect public health and the environment and helps individuals and organizations meet their environmental responsibilities. The agency works within the context of several strategies to accomplish its mission. The strategies involve forming partnerships or alliances with a broad base of customers to accomplish shared environmental goals that achieve the desired, measurable outcomes.

Water Quality Division, Manager: Rod Massey
Air Quality Division, Manager: Michael Sandusky
Solid Waste/Ground Water Division, Manager: James Warner
Hazardous Waste Division, Manager: Tim Scherkenbach
Administrative Services, Manager: Elaine Johnson
Chief Financial Officer: Peggy Adelmann

Five regional offices are maintained in Brainerd, Detroit Lakes, Duluth, Marshall and Rochester.

MINNESOTA PLANNING (OFFICE OF STRATEGIC AND LONG RANGE PLANNING)

300 Centennial Building, 658 Cedar St., St. Paul 55155, (612)296-3985,
http://www.mnplan.state.mn.us

Law provides: The office performs long-range planning for the state; coordinates activities among all levels of government; stimulates public interest and participation in the future of the state; and acts with the Commissioner of Finance, affected state agencies and the legislature in the planning and financing of major public programs. (*Minnesota Statutes, Chapter 4A*)

Director: Linda Kohl

Biography: St. Paul. Iowa State University (B.S., journalism); former editor, reporter and columnist for the *St. Paul Pioneer Press*; married; one child.

Appointed: 1991 **Salary:** $67,500

Deputy Director: Ann Schluter

Function: The three-tier mission of Minnesota Planning is to keep Minnesotans focused on the future, to provide policy-makers and the public with accurate information and analysis on emerging and critical issues and to influence public policy decisions through long-range planning.

Minnesota Planning works on emerging issues of critical importance to policy-makers.

Government spending: Prison spending, welfare spending and the long-term state budget outlook are among topics analyzed.

Environment and development: Sustainable development, environmental review and water quality are among the concerns of the Environmental Quality Board.

Geographic information systems: The Land Management Information Center coordinates geographic information technology and develops and maintains databases.

State demographics: Population, household and labor force estimates and projections are prepared by the State Demographer's Office.

Minnesota Milestones: Originally published in 1992, *Minnesota Milestones* and its biennial progress reports help Minnesotans keep track of the state's progress toward its 30-year plan.

Issue Watch: This online resource links policy-makers and others to succinct information about acute and developing issues facing the state.

The agency's products are information and ideas, communicated through published reports, speeches, presentations and testimony in legislative hearings and meetings. Minnesota Planning's publications, databases and other information and services are available to the public via the agency World Wide Web site--www.mnplan.state.mn.us.

MINNESOTA'S EDUCATIONAL INSTITUTIONS

MINNESOTA STATE COLLEGES AND UNIVERSITIES (MnSCU)

550 Cedar St., St. Paul 55101, (612)296-8012

Law provides: The statewide system of state universities, community colleges and technical colleges is known as Minnesota State Colleges and Universities or MnSCU. These institutions provide programs of study that meet the needs of students for occupational, general, baccalaureate and graduate education leading to certificates, diplomas and degrees at the associate, baccalaureate and master's levels. The system is intended to benefit students through improved and broader course offerings, ease of transfer among schools and programs, integrated course credit, coordinated degree programs and coordinated financial aid. (*Minnesota Statutes, Chapter 136F*).



Chancellor: Morris J. Anderson

Biography: Waconia. Born January 26, 1943, Minneapolis; Macalester College (B.A., economics); Mankato State University (M.A., urban affairs); officer, U.S. Army Transportation Corps (1965-68); county commissioner, Carver County (1971-75); city administrator, Shakopee (1971-74); account executive, Springsted Inc. (1974-77); deputy director, Association of MN Counties (1977-82); executive director, Association of MN Counties (1982-87); vice-president of regulatory affairs, Biotrol Inc., Chaska (1987-91); assistant commissioner for tax policy, MN Department of Revenue (1991-92); manager, David M. Griffith & Associates (1992); commissioner, MN Department of Revenue (1993-94); chief of staff, Office of the Governor of Minnesota (1994-97); member, Board of Trustees of Minnesota State Colleges (1996-97); married, Deb Anderson; four children, Scott, Jon, Ryan and Sean.

Appointed: 1997 **Salary:** $108,780

Board of Trustees:

Nancy Brataas, Rochester
Kathleen Caffey*, Loretto
Archie D. Chelseth, Cloquet
Dennis Dotson, Mankato
David Erickson, Mahtomedi
Robert O. Erickson, Bloomington
Christine Fritsche, Marshall
2 Vacancies
* Student members

Steven L. Maxwell, St. Paul
Gary Mohrenweiser, Eden Prairie
William A. Smoley, Sartell
Denise Stephens*, Stillwater
William Ulland, Duluth
Michael Vekich, St. Louis Park

Institutions: The statewide MnSCU system is composed of seven state universities, eight community colleges, ten technical colleges and eleven comprehensive community and technical colleges. These institutions serve more that 145,00 students (fall 1996 headcount enrollment) at campuses in 46 communities around the state, plus a campus in Akita, Japan.

Background: MnSCU became operational on July 1, 1995, bringing together three formerly separate systems of community colleges, technical colleges and state universities. The merger of the three systems resulted from legislation passed by the 1991 Minnesota Legislature.

Services: Along with their educational and training roles, the colleges and universities serve community development, economic development and cultural purposes in their communities.

Goals: In December 1996, the Board of Trustees adopted a strategic plan that includes goals for increasing levels of accountability to students and to taxpayers, improving preparation for careers, adding a skill-based credit transfer option, embracing technology as a core educational component and strengthening the MnSCU/K-12 partnership. By attaining these goals, MnSCU intends to contribute significantly to Minnesota's economic development and the quality of life for its citizens.

Vision: "The Minnesota State Colleges and Universities, by focusing creativity and energy on meeting the educational needs of those it serves, will be widely recognized as the primary educational pathway for the people of Minnesota to achieve an enhanced quality of life and improved economic competitiveness." -- Adopted by the Board of Trustees, December 1996.

Minnesota Colleges and Universities:

Alexandria Technical College, Alexandria (320)762-0221
President: Larry Shellito

Anoka-Hennepin Technical College, Anoka (612)576-4700
Interim President: Cliff Korkowski

Anoka-Ramsey Community College, Cambridge and Coon Rapids (612)427-2600
President: Patrick Johns

Bemidji State University, Bemidji (218)755-2011
President: M. James Bensen

Central Lakes College, Brainerd and Staples (218)828-2525
President: Sally Ihne

Century College, A Community and Technical College, White Bear Lake (612)779-3200
President: James Meznek

Dakota County Technical College, Rosemount (612)423-8000
President: David Schroeder

Fergus Falls Community College, Fergus Falls (218)739-7500
President: Dan True

Fond du Lac Tribal and Community College, Cloquet (218)879-0800
President: Jack Briggs

Hennepin Technical College, Brooklyn Park and Eden Prairie (612)425-3800
President: Sharon Grossbach

Hibbing Community College, A Technical and Community College, Hibbing (218)262-7200
President: Tony Kuznik

Inver Hills Community College, Inver Grove Heights (612)450-8500
President: Steven Wallace

Itasca Community College, Grand Rapids (218)327-4460
President: Joe Sertich

Lake Superior College, Duluth (218)733-7600
President: Kathleen Nelson

Laurentian Community and Technical College District
Mesabi Range Community and Technical College, Eveleth and Virginia (218)749-7700
Vermilion Community College, Ely (218)365-7200
President: Jon Harris

Mankato State University, Mankato (507)389-2463
President: Richard Rush

Metropolitan State University, Minneapolis and St. Paul (612)772-7777
President: Susan Cole

Minneapolis Community and Technical College, Minneapolis (612)341-7000
Interim President: Phillip Davis

Minnesota West Community and Technical College, Canby, Granite Falls, Jackson, Pipestone and Worthington (320)564-4511
President: Ralph Knapp

Moorhead State University, Moorhead (218)236-2011
President: Roland Barden

Normandale Community College, Bloomington (612)832-6000
President: Tom Horak

North Hennepin Community College, Brooklyn Park (612)424-0702
Interim President: Yvette Jackson

Northland Community and Technical College, Thief River Falls (218)681-0701
President: Orley D. Gunderson

Northwest Technical College, Bemidji, Detroit Lakes, East Grand Forks, Moorhead and Wadena (218)755-4292
President: Ray Cross

Pine Technical College, Pine City (320)629-6764
President: Eugene Biever

Rainy River Community College, International Falls (218)285-7722
President: Allen Rasmussen

Red Wing/Winona Technical College, Red Wing and Winona (507)454-4600
President: James Johnson

Ridgewater College, A Community and Technical College, Hutchinson and Willmar, (320)235-5114
President: Mary Retterer

Riverland Community College, A Technical and Community College, Albert Lea and Austin (507)433-0600
President: John Gedker

Rochester Community and Technical College, Rochester (507)285-7210
Interim President: Don Supalla

St. Cloud State University, St. Cloud (320)255-0121
President: Bruce Grube

St. Cloud Technical College, St. Cloud (320)654-5000
President: Joan Barrett

St. Paul Technical College, St. Paul (612)221-1300
President: Donovan Schwichtenberg

South Central Technical College, Faribault and North Mankato (507)389-7200
President: Ken Mills

Southwest State University, Marshall (507)537-7021
President: Douglas Sweetland

Winona State University, Winona (507)457-5000
President: Darrell W. Krueger

Akita Campus, Akita, Japan (612)296-4867
Provost: John Norris

MINNESOTA HISTORICAL SOCIETY

Minnesota History Center, 345 Kellogg Blvd. W., St. Paul 55102-1906, (612)296-6126

Law provides: The society is a semi-state agency chartered by the first territorial legislature in 1849. It is governed by an independent board of 30 members plus the society's six officers; the six constitutional officers serve as ex officio members. (*Minnesota Statutes, Chapter 138*)

Director: Nina M. Archabal

Biography: St. Paul. Radcliffe College (B.A.); Harvard University (M.A.T.); University of Minnesota (Ph.D.); Minnesota Historical Society: assistant supervisor, education division (1977-78); deputy director for program management (1978-86); acting director (1986-87); serves as state historic preservation officer and state historical records coordinator.

Appointed: 1987

Deputy Director: Ian R. Stewart

Function: The society is the oldest institution in the state and is the official custodian of the state's history. Its purpose is to nurture a knowledge of and appreciation for the history of Minnesota. The society collects and preserves those items, records and published materials that document the human experience in Minnesota and interprets the state's cultural heritage through publications, educational programs, exhibitions and a statewide network of historic sites. The society operates a free public research library, oversees the preservation of the Minnesota State Capitol and administers the state's historic preservation, public records and archaeology programs. The society provides assistance to county and local historical organizations, units of government and individuals in identifying, preserving and interpreting the cultural resources of Minnesota.

The society publishes *Minnesota History*, a quarterly journal; The *Minnesota History Interpreter*, a newsletter for local and county historical societies; *Member News*, a bi-monthly newsletter; and books of historical interest. The society also mounts thematic exhibits about Minnesota history and offers education programs to school children and other special and general audiences. Membership in the society is open to anyone. Public programs are offered at state historic sites and at the Minnesota History Center.

State Historic Sites:

Alexander Ramsey House, St. Paul
Comstock House, Moorhead
Forest History Center, Grand Rapids
Fort Ridgely, Fairfax
Grand Mound, International Falls
Harkin Store, New Ulm
Historic Fort Snelling, Minneapolis
Historic Forestville, Preston
James J. Hill House, St. Paul
Jeffers Petroglyphs, Jeffers
Lac qui Parle Mission, Montevideo
Lindbergh House, Little Falls
Lower Sioux Agency, Morton
Mille Lacs Indian Museum, Onamia
Minnehaha Depot, Minneapolis
Minnesota State Capitol, St. Paul
North West Company Fur Post, Pine City
Oliver H. Kelley Farm, Elk River
Sibley Historic Site, Mendota
Split Rock Lighthouse, Two Harbors
W.H.C. Folsom House, Taylors Falls
W.W. Mayo House, Le Sueur

UNIVERSITY OF MINNESOTA

University Relations, 6 Morrill Hall, 100 Church St. S.E., Minneapolis 55455, General Information: (612)625-5000, http://www.umn.edu/system/facts.html

Law provides: "(T)here shall be established in this territory an institute under the name and style of the University of Minnesota; the government of this university shall be vested in a board of regents elected by the legislature for six year terms." (*Territorial Laws 1851, Chapter 3; perpetuated by the Minnesota Constitution, Article XIII, Section 3*)



President of the University and President (ex officio) of the Board of Regents: Mark G. Yudof

Biography: University of Pennsylvania (B.A., 1965; LL.B, 1968); assistant professor, University of Texas School of Law (1971-74); professor, University of Texas School of Law (1974-97); associate dean for academic affairs, University of Texas School of Law (1979-84); dean, University of Texas School of Law (1984-94); executive vice president and provost, University of Texas, Austin (1994-97).

Appointed: July, 1997 **Salary:** $225,000

University of Minnesota Board of Regents:

Bob Berglund, 7th Cong. Dist.
Julie A. Bleyhl, 2nd Cong. Dist.
William E. Hogan, II, 3rd Cong. Dist.
Warren C. Larson, at large
David Metzen , 4th Cong. Dist.
H. Byran Neel, III, 1st Cong. Dist.
Michael O'Keefe, 5th Cong. Dist.
William R. Peterson, at large
Jessica J. Phillips, at large
Thomas R. Reagan, 8th Cong. Dist.
Maureen Reed, 6th Cong. Dist.
Patricia Brandt Spence, at large

Function: The university serves not only its students but all residents of Minnesota through its extension division, information services, agricultural services, sponsorship of cultural events and publications. The nation as a whole benefits from University research in medicine, agriculture, social welfare, engineering and other fields.

Colleges located on the Twin Cities Campus:

College of Agricultural, Food and Environmental Sciences
College of Architecture and Landscape Architecture
College of Biological Sciences
College of Human Ecology
College of Education and Human Development
College of Liberal Arts
College of Natural Resources
College of Pharmacy
College of Veterinary Medicine
Curtis L. Carlson School of Management
General College
Graduate School
Hubert H. Humphrey Institute of Public Affairs
Institute of Technology
Law School
Medical School
School of Dentistry
School of Nursing
School of Public Health
University College

Greater Minnesota Campuses:
Crookston (UMC), (218)281-6510
Duluth (UMD), (218)726-8000
Morris (UMM), (320)589-2211

Service and Research Programs: University of Minnesota Academic Health Center, Center for Urban and Regional Affairs, Minnesota Extension Service, James Ford Bell Museum of Natural History, Agricultural Experiment Stations, Minnesota Landscape Arboretum and numerous others. (Call (612)625-5000 for information.)

Cultural programs: Cultural activities are featured on all campuses and include theater, dance, opera, musical organizations, art shows, library services and student centers for social functions.

BOARDS, COMMISSIONS, AND OTHER AGENCIES

AGRICULTURAL CHEMICAL RESPONSE COMPENSATION BOARD (ACRRA)
Dept. of Agriculture, 90 W. Plato Blvd., St. Paul 55107, (612)297-3490

Law provides: The five member board accepts applications for reimbursement from the Agricultural Chemical Response and Reimbursement Account, determines eligibility and amount of reimbursement due and notifies the commissioner of the Department of Agriculture of eligible claims. (*Minnesota Statutes, Section 18E.05*)
Executive Director: Paul Liemandt

BOARD OF ACCOUNTANCY
85 7th Pl. E., St. Paul 55101, (612)296-7937

Law provides: The board of nine certified public accountants (CPA), licensed public accountants (LPA) and public members examines and licenses CPAs, LPAs and CPA and LPA firms; investigates complaints; administers continuing professional education and practice monitoring rules; and enforces a code of professional conduct. (*Minnesota Statutes, Section 326.165*)
Executive Secretary: Dennis J. Poppenhagen

BOARD OF ANIMAL HEALTH
90 W. Plato Blvd., St. Paul 55107, (612)296-2942

Law provides: The board of five veterinarians and livestock producers protects the health of the domestic animals in the state. (*Minnesota Statutes, Chapter 35*)
Executive Secretary: T. J. Hagerty, D.V.M.

BOARD OF ARCHITECTURE, ENGINEERING, LAND SURVEYING AND LANDSCAPE ARCHITECTURE, GEOSCIENCE AND INTERIOR DESIGN
85 7th Pl. E., St. Paul 55101, (612)296-2388

Law provides: The board of 21 professional and public members examines and licenses architects, engineers, land surveyors, landscape architects and geoscientists; certifies interior designers; and investigates complaints. (*Minnesota Statutes, Sections 214.10, 326.02*)
Executive Secretary: George Iwan

BOARD OF ASSESSORS
Board of Assessors, Dept. of Revenue, Mail Station 3340, St. Paul 55146-3340, (612)296-0209

Law provides: The board of nine professional and public members oversees assessor's licensure, education and conduct. (*Minnesota Statutes, Section 270.41*)
Secretary-Treasurer: Gerald D. Garski

BOARD OF BARBER EXAMINERS
1885 University Ave. W., Suite 335, St. Paul 55104-3403, (612)642-0489

Law provides: The board of three barbers and one public member regulates the barber industry and protects the public interest through adoption and enforcement of rules and investigation of complaints. (*Minnesota Statutes, Section 154.22*)
Acting Executive Secretary: Maureen Tibbetts

BOARD OF BOXING
85 7th Pl. E., Suite 170, St. Paul 55101, Mail: 133 E. 7th St., St. Paul 55101, (612)296-2501

Law provides: The seven member board supervises all amateur and professional boxing contests (including full contact karate and kick boxing) and approves and issues licenses to promoters, boxers, managers, judges, seconds and referees. (*Minnesota Statutes, Section 341.05*)
Executive Secretary: James J. O'Hara

BOARD OF DENTISTRY
2829 University Ave. S.E., Suite 450, Minneapolis 55114, (612)617-2250

Law provides: The board of nine dentists, hygienists, dental assistants and public members examines and licenses dentists and dental hygienists, registers dental assistants, and investigates complaints. (*Minnesota Statutes, Sections 150A.01, 214.09*)
Executive Director: Patricia H. Glasrud

BOARD OF DIETETICS AND NUTRITION PRACTICE
2829 University Ave. S.E., Suite 555, Minneapolis 55414, (612)617-2175

Law provides: The board licenses nutritionists and dietitians, investigates violations and conducts hearings. It consists of seven members including dietitians, nutritionists and consumers. (*Minnesota Statutes, Section 148.62*)
Executive Director: Laurie E. Mickelson

BOARD OF ELECTRICITY
1821 University Ave., Room S128, St. Paul 55104, (612)642-0800

Law provides: The board of 11 industry and public members administers the laws relating to the examination and licensing of electricians and the inspection all new electrical installations in any construction, remodeling, replacement or repair. (*Minnesota Statutes, Sections 214.09, 326.241*)
Executive Secretary: John A. Schultz

BOARD OF EXAMINERS FOR NURSING HOME ADMINISTRATORS
2829 University Ave. S.E., Suite 440, Minneapolis 55414, (612)617-2117

Law provides: The board of nine industry and public members examines and licenses nursing home administrators and investigates complaints. (*Minnesota Statutes, Section 144A.19*)
Executive Director: Julie M. Vikmanis

BOARD OF GOVERNMENT INNOVATION AND COOPERATION
Third Floor, Centennial Building, 658 Cedar St., St. Paul 55155, (612)282-2390

Law provides: The board facilitates improvement in the quality and efficiency of local government services by providing financial assistance for pilot projects which demonstrate innovative and cooperative approaches for the delivery, management, and planning of public services, by granting waivers and/or exemptions to state rules and statutes and by acting to facilitate the combination of cities and/or towns. The board consists of six legislators (three each from the house and senate), two administrative law judges, the commissioners of administration and finance and the state auditor. (*Minnesota Statutes, Section 465.796*)
Executive Director: Jim Gelbmann

BOARD OF MARRIAGE AND FAMILY THERAPY
2829 University Ave. S.E., Suite 330, Minneapolis 55414-3222, (612)617-2220

Law provides: The board of five therapists and two public members adopts and enforces rules relating to licensure of marriage and family therapists and regulation of professional conduct. (*Minnesota Statutes, Chapter 148B*)
Executive Director: Robert C. Butler

BOARD OF MEDICAL PRACTICE
2829 University Ave. S.E., Suite 400, Minneapolis 55414-3246, (612)617-2130

Law provides: The board of 16 physicians and citizen members licenses and disciplines persons involved in the practice of medicine and enforces the Medical Practices Act. (*Minnesota Statutes, Section 147.01*)
Executive Director: Robert A. Leach

BOARD OF OPTOMETRY
2829 University Ave. S.E., Suite 550, Minneapolis 55414-3250, (612)617-2173

Law provides: The board of two public members and five qualified optometrists examines and licenses optometrists, investigates complaints and adopts rules. (*Minnesota Statutes, Section 148.52*)
Executive Director: Laurie E. Mickelson

BOARD OF PEACE OFFICER STANDARDS AND TRAINING
1600 University Ave., Suite 200, St. Paul 55104-3825, (612)643-3060

Law provides: The board of 15 peace officers, municipal officials, public members and higher education professionals examines and licenses peace officers and part-time peace officers, regulates their training, mandates standards of selection and professional conduct and investigates complaints. (*Minnesota Statutes, Section 626.84*)
Executive Director: John Laux

BOARD OF PHARMACY
2829 University Ave. SE, Suite 530, Minneapolis 55414, (612)617-2201

Law provides: The board of seven pharmacists and public members examines and licenses pharmacists, investigates complaints, oversees the inspection of pharmacies, drug wholesalers and drug manufacturers and enforces drug laws pertaining to health care professionals. (*Minnesota Statutes, Sections 151.01, 214.09*)
Executive Director: David E. Holmstrom

BOARD OF PODIATRIC MEDICINE
2829 University Ave. S.E., Suite 430, Minneapolis 55414, (612)617-2200

Law provides: The board of five podiatrists and two public members examines and licenses podiatrists, investigates complaints and disciplines for practice violations. (*Minnesota Statutes, Section 153.01*)
Executive Director: Lois E. Mizuno

BOARD OF PRIVATE DETECTIVES AND PROTECTIVE AGENT SERVICES
444 Cedar St., St. Paul 55101, (612)215-1753

Law provides: The board of five industry and citizen members administers laws governing licensing of private detectives and protective agents, license reissuance, complaint procedures and unlicensed activity. (*Minnesota Statutes, Section 326.32*)
Executive Director: Marie L. Ohman

BOARD OF PSYCHOLOGY
2829 University Ave. S.E., Suite 320, Minneapolis 55414-3237, (612)617-2230

Law provides: The 11 member board, including licensed psychologists, psychological practitioners, and three public members, licenses qualified psychologists and psychological practitioners for practice by examination and investigates and resolves complaints. (*Minnesota Statutes, Section148.88*)
Executive Director: Pauline Walker-Singleton

BOARD OF SOCIAL WORK
2829 University Ave. S.E., Suite 340, Minneapolis 55414, (612)617-2100

Law provides: The board of 11 licensed social worker and public members adopts and enforces rules for licensure of social workers and for regulation of their professional conduct. (*Minnesota Statutes, Section 148B.19*)
Executive Director: Thomas McSteen

BOARD OF TEACHING
608 Capitol Square Building, 550 Cedar St., St. Paul 55101, (612)296-2415

Law provides: The 11 member board establishes rules for licensure of public school teachers, for approval of teacher education programs and for a code of ethics governing professional conduct and performance. (*Minnesota Statutes, Section 125.183*)
Executive Director: Judith A. Wain

BOARD OF WATER AND SOIL RESOURCES
1 W. Water St., Suite 200, St. Paul 55107, (612)296-3767

Law provides: The board of 17 local government officials, public members and state agency members coordinates the water and soil resources management activities of local units of government through educational activities, approval of local plans, administration of state grants and cost-sharing contracts. (*Minnesota Statutes, Section 103B.101*)
Chair: Kathleen Roer
Executive Director: Ron Harnack

BUREAU OF MEDIATION SERVICES
1380 Energy Lane, Suite 2, St. Paul 55108, (612)649-5421

Law provides: The mission of the bureau is to improve the quality and character of Minnesota's labor-management relationships so that labor disputes are kept to a minimum and constructive relationships contribute to the economic development of Minnesota. The bureau achieves this by assisting labor and management in resolving collective bargaining and contract grievance disputes, resolving issues of union representation and bargaining unit structure and maintaining rosters of qualified arbitrators. It also supports, facilitates and trains area and worksite labor-management cooperation committees and provides technical training and information to labor relations practitioners, arbitrators, professional associations and other employer-employee representatives. (*Minnesota Statutes, Chapters 179, 179A*)
Commissioner: Lance Teachworth

CAPITOL AREA ARCHITECTURAL AND PLANNING BOARD
204 Administration Building, St. Paul 55155, (612)296-7138

Law provides: The board oversees architectural and urban design and comprehensive planning for the capitol area. (*Minnesota Statutes, Section 15.50*)
Executive Secretary: Nancy Stark

CITIZENS' COUNCIL ON VOYAGEURS NATIONAL PARK
509 3rd St., International Falls 56649, (218)283-3507

Law provides: The 17 member board researches all matters related to the establishment and operation of Voyageurs National Park and makes recommendations to the U.S. National Park Service and other federal and state agencies concerned. (*Minnesota Statutes, Section 84B.11*)
Administrative Secretary: Carmen Kalar

COMPENSATION COUNCIL
Legislative Coordinating Commission, Room 85, State Office Building, St. Paul 55155, (612)297-3697

Law provides: The 16 member board makes recommendations to the legislature in establishing the compensation of constitutional officers, legislators, Supreme Court justices, Court of Appeals judges, and trial court judges. (*Minnesota Statutes, Section 15A.082*)

COUNCIL ON AFFAIRS OF CHICANO/LATINO PEOPLE
555 Park St., Suite 408, St. Paul 55103, (612)296-9587, FAX: (612)297-1297

Law provides: The council advises the governor and legislature on the nature of the issues confronting Chicano/Latino people in this state, including the unique problems encountered by Chicano/Latino migrant agricultural workers. (*Minnesota Statutes, Section 3.9223*)
Executive Director: Margarita Zalamea

COUNCIL ON ASIAN-PACIFIC MINNESOTANS
205 Aurora Ave., Suite 100, St. Paul 55103, (612)296-0538

Law provides: The council includes 19 representatives of the Asian-Pacific community and four ex officio legislative members to advise the governor and legislature on issues confronting Asian-Pacific people in Minnesota, to ensure that Asian-Pacific people have access to benefits and services provided to people in the state, to help eliminate underutilization of Asian-Pacific people in the state's workforce and to develop improved state trade relations with Asian and Pacific countries. (*Minnesota Statutes, Section 3.9226*)
Executive Director: Lee Pao Xiong

COUNCIL ON BLACK MINNESOTANS
2233 University Ave., Suite 426, St. Paul 55114, (612)642-0811

Law provides: The council advises and makes recommendations to the governor, legislature, state agencies and decision makers on issues confronting Black people in this state. The council seeks to educate and enhance the relationship between its constituency, policy makers and the legislative body. The board consists of 11 public members and four ex officio legislative members. Per the state statute, applications by state departments or agencies for the receipt of federal funds which will have their primary effect on Black Minnesotans shall submit to the council for recommendations and review at least 30 days before submission to a federal agency. (*Minnesota Statutes, Section 3.9225*)
Executive Director: Lester R. Collins

COUNCIL ON DISABILITY
121 7th Pl. E., Suite 107, St. Paul 55101, (612)296-6785

Law provides: The council advises the governor, legislature and state agencies and provides information and encourages coordination of planning programs and services for persons with disabilities. It has 21 members, a majority of whom are persons with a disability or parents or guardians of persons with a disability. (*Minnesota Statutes, Section 256.481*)
Chair: Audrey Richardson
Executive Director: Clell Hemphill

EMERGENCY RESPONSE COMMISSION
B-5 State Capitol, 75 Constitution Ave., St. Paul 55155, (612)297-7372

Law provides: The commission coordinates the implementation of the federal Emergency Planning and Community Right-to-Know Act. It consists of 22 members drawn from state agency, fire fighting, law enforcement, emergency medical, industry, labor and public sectors. (*Minnesota Statutes, Section 299K.01*)
Director: Paul Aasen

ETHICAL PRACTICES BOARD
Centennial Building, 1st Fl. S., 658 Cedar St., St. Paul 55155, (612)296-5148

Law provides: The board administers laws relating to public disclosure in campaign finance, lobbying, local officials' and public officials' economic interests and conflicts of interest and public financing of candidates and state committees of political parties. It has six members, with no more than three members of the same political party. (*Minnesota Statutes, Section 10A.02*)
Executive Director: Jeanne Olson

EXPORT FINANCE AUTHORITY
1000 Minnesota World Trade Center, St. Paul 55101-4902, (612)297-4658

Law provides: The seven member board aids and facilitates the financing of exports from Minnesota. (*Minnesota Statutes, Section 116J.9673*)
Executive Director: M. Noor Doja

GAMBLING CONTROL BOARD
1711 W. Cty. Rd. B., Suite 300 S., Roseville 55113, (612)639-4000

Law provides: The five forms of lawful gambling in Minnesota are pull-tabs, bingo, tipboards, paddlewheels and raffles. The seven member board's mission is to ensure the integrity of lawful gambling through education, communication and the regulation of the lawful gambling industry in Minnesota. (*Minnesota Statutes, Chapter 349*)
Director: Harry W. Baltzer

GOVERNMENT INFORMATION ACCESS COUNCIL
320 Centennial Building, 658 Cedar St., St. Paul 55155, (612)215-3878

Law provides: The council's primary mission is to develop principles to assist elected officials and other government decision makers in providing citizens with greater and more efficient access to government information and services both directly and through private business. The council consists of 29 members including representatives from state agencies, media, education, business, labor, utilities, nonprofit community access centers, public and legislature (ex officio). (*Minnesota Statutes, Section 15.95*)
Director: Steven L. Clift

GOVERNOR'S RESIDENCE COUNCIL
1006 Summit Ave., St. Paul 55105, (612)296-2161

Law provides: The council develops and implements an overall restoration plan for the governor's residence and surrounding grounds and solicits contributions to restore, maintain, improve, decorate and furnish the building. Its 19 members are drawn from state agencies, the governor's spouse, legislators, the family which donated the building, the public and the fields of higher education, landscaping, architecture and interior design. (*Minnesota Statutes, Section 16B.27*)
Chair: Sam Grabarski

GREAT LAKES COMMISSION
10 State Capitol Building, St. Paul 55155, (612)296-6648

Law provides: The commission seeks to increase economic development of the Great Lakes while protecting their environmental integrity. Two state representatives, two state senators and one member appointed by the governor represent Minnesota on the eight-state commission. (*Minnesota Statutes, Section 1.21*)
Chair: Henry K. Hanka

HEALTH COVERAGE REINSURANCE ASSOCIATION BOARD
133 7th St. E., St. Paul 55101, (612)296-6929

Law provides: The 13 member board from the health and insurance industry and the public provides for the fair and equitable sharing of risk among health carriers serving the small employer market. (*Minnesota Statutes, Section 62L.14*)
Chair: Dan Schneeman

HIGHER EDUCATION FACILITIES AUTHORITY
175 5th St. E., Suite 450, St. Paul 55101, (612)296-4690

Law provides: The independent agency assists Minnesota institutions of higher education in construction and financing of projects through issuance of revenue bonds. (*Minnesota Statutes, Section 136A.25*)
Executive Director: J. Luther Anderson

HIGHER EDUCATION SERVICES COUNCIL
400 Capitol Square Building, 550 Cedar St., St. Paul 55101, (612)296-3974

Law provides: The nine member council appoints the director of the Higher Education Services Office, reviews the performance of the Higher Education Services Office and communicates and makes recommendations to the governor and legislature. (*Minnesota Statutes, Section 136A.011*)

HIGHER EDUCATION SERVICES OFFICE
400 Capitol Square Building, 550 Cedar St., St. Paul 55101, (612)296-3974

Law provides: The office performs several statewide services that support access to post-secondary education, including student financial aid. (*Minnesota Statutes, Section 136A.01*)
Director: Robert K. Poch

HOUSING FINANCE AGENCY
400 Sibley St., Suite 300, St. Paul 55101, (612)296-7608

Law provides: The agency facilitates the construction, acquisition, improvement and rehabilitation of housing for low and moderate income people by providing affordable financing and related assistance. Its board consists of the state auditor, commissioner of the Department of Trade and Economic Development and five public members. (*Minnesota Statutes, Section 462A*)
Commissioner: Katherine G. Hadley

INDIAN AFFAIRS COUNCIL
1819 Bemidji Ave., Bemidji 56601, (218)755-3825
1450 Energy Park Dr., St. Paul 55108, (612)643-3032

Law provides: The council includes representatives from the 11 tribal governments and two elected members representing Minnesota residents enrolled in non-Minnesota Indian reservations, to advise the governor, the legislature and state agencies regarding policies, programs and services affecting Indian citizens and to create public awareness of their needs. The law also provides for an advisory council on urban Indians appointed by the council and consisting of five members from the vicinity of Minneapolis, St. Paul and Duluth. (*Minnesota Statutes, Section 3.922*)
Executive Director: Joseph B. Day

IRON RANGE RESOURCES AND REHABILITATION BOARD
Highway 53 South, P.O. Box 441, Eveleth 55734, (218)749-7721

Law provides: The board is funded from a portion of the taconite production tax receipts and interest from dedicated funds to conduct grant and loan programs supporting economic development and tourism. It also administers environmental development funds for Carlton and Koochiching counties and programs for mineland reclamation, building demolition and trails in northeastern Minnesota. The board owns and operates the Giants Ridge Golf & Ski Resort, the Iron Range Research and Interpretative Center and Ironworld Discovery Center. The commissioner is appointed by the governor, and the board consists of five senators, five representatives and the commissioner of Natural Resources. (*Minnesota Statutes, Section 298.22*)
Commissioner: Jim Gustafson

LABOR INTERPRETATIVE CENTER
Labor & Industry Building, 443 Lafayette Rd., Suite 107, St. Paul 55155, (612)297-2713

Law provides: The center's purpose is to celebrate the contribution of working people to the past, present and future of Minnesota; to spur an interest among the people of Minnesota in their own family and community traditions of work; to help young people discover their work skills and opportunities for a productive working life and to advance the teaching of work and labor studies in schools and colleges. The center is governed by a 10 member board representing labor, business, state and local

government, education and arts groups. (*Minnesota Statutes, Chapter 138A*)
Chair: David Roe

MEDICAL MALPRACTICE JOINT UNDERWRITING ASSOCIATION
133 7th St. E., St. Paul 55101, (612)222-0484

Law provides: The 11 member board, including health care providers, the public and the insurance industry, provides medical malpractice insurance coverage to any licensed health care provider unable to obtain this insurance through ordinary methods. (*Minnesota Statutes, Section 62F01*)
Chair: Vic Ellison

MEDICAL SERVICES REVIEW BOARD
Dept. of Labor and Industry, 443 Lafayette Rd. N., St. Paul 55155, (612)297-4404

Law provides: A 13 member board, representing chiropractic, labor, physical therapy, hospital administrators, physicians, employees, employers or insurers and the general public, advises on medical matters relating to workers' compensation and disciplines health care providers for violation of rules pertaining to workers' compensation. (*Minnesota Statutes, Section 176.103*)
Executive Secretary: Emily Wenstad

MERIT SYSTEM COUNCIL
Dept. of Human Services, 2nd Fl., 444 Lafayette Rd. N., St. Paul 55155-3822, (612)296-3996

Law provides: The three member council reviews and makes recommendations on all proposed rule amendments, classification specifications and compensation plans, assists in formulating personnel policies and procedures and hears appeals as provided under Merit System rules. (*Minnesota Statutes, Section 256.012*)
Personnel Manager: Betty Carlson

METROPOLITAN AIRPORTS COMMISSION
6040 28th Ave. S., Minneapolis 55450, (612)726-8100

Law provides: The commission promotes air navigation and transportation locally, nationally and internationally and development of the Twin Cities metropolitan area as an aviation center. It owns and operates seven airports within the metropolitan area including the Minneapolis/St. Paul International Airport, which serves the scheduled air carriers, and six reliever airports, serving business and general aviation. The 15 member commission, which includes four representatives from outstate greater Minnesota and the rest from districts within the seven county metropolitan area, consists of 12 members and a chair appointed by the governor and 2 members appointed by the mayors of Minneapolis and St. Paul. (*Minnesota Statutes, Section 473.603*)
Chair: Sandy Grieve

METROPOLITAN PARKS AND OPEN SPACE COMMISSION
Mears Park Centre, 230 5th St. E., St. Paul 55101, (612)291-6320

Law provides: The commission advises the Metropolitan Council on its policy plan for regional recreation open space, including a regional park system plan and capital improvement program, on grants for acquisition and development of regional parks, and in review of regional park master plans prepared by local implementing agencies. It consists of eight members selected from districts where they reside and a chair, selected at large, appointed by the Metropolitan Council. (*Minnesota Statutes, Section 473.303*)
Chair: Edward Gale

METROPOLITAN SPORTS FACILITIES COMMISSION
Hubert H. Humphrey Metrodome, 900 S. 5th St., Minneapolis 55415, (612)332-0386

Law provides: The commission consists of six members appointed by the Minneapolis City Council and a chair appointed by the governor; the commission is responsible for retaining professional football and baseball in Minnesota. It is also responsible for the capital improvements, debt service and operating costs of the Hubert H. Humphrey Metrodome. (*Minnesota Statutes, Section 473.553*)
Chair: Henry J. Savelkoul

MINNESOTA ACADEMIC EXCELLENCE FOUNDATION
971 Capitol Square Building, 550 Cedar St., St. Paul 55101, (612)297-1875, FAX: (612)296-5846

Law provides: The 20 member board, representing various education and business groups, by charter from the legislature and through private sector and community based partnerships, is the primary advocate for promoting and recognizing the importance of academic excellence in all of Minnesota's elementary and secondary students, schools and communities (a nonprofit organization). (*Minnesota Statutes, Section 121.612*)
Executive Director: Zona Sharp-Burk

MINNESOTA AGRICULTURAL & ECONOMIC DEVELOPMENT BOARD
500 Metro Square, 121 7th Pl. E., St. Paul 55101, (612)297-1391

Law provides: The board provides for agricultural and economic development in the state through the use of loans and loan guarantees. It consists of seven members, including two public members with experience in finance and state agency representatives. (*Minnesota Statutes, Chapter 41A*)
Executive Director: Paul Moe

MINNESOTA AMATEUR SPORTS COMMISSION
National Sports Center, 1700 105th Ave. N.E., Blaine 55449, (612)785-5630

Law provides: The commission works with and supports the amateur sports associations in the state and promotes amateur sports events. It consists of 12 voting members, including amateur sports promoters and the public, and two nonvoting members of the state house and senate. (*Minnesota Statutes, Section 240A.02*)
Executive Director: Paul D. Erickson

MINNESOTA AUTOMOBILE ASSIGNED CLAIMS BUREAU
227 Central Ave., Suite 103, Osseo, 55369, (612)425-6634

Law provides: The seven member board governs the operations of the Minnesota Automobile Assigned Claims Plan in providing no-fault basic economic loss benefits to eligible recipients. (*Minnesota Statutes, Section 65B.63*)
Chair: John H. Pelto

MINNESOTA AUTOMOBILE INSURANCE PLAN
120 S. 6th St., Suite 1750, Minneapolis 55402-1842, (612)339-2466

Law provides: A nine member committee, including public members and insurance directors, [illegible]

MINNESOTA RURAL FINANCE AUTHORITY
MN Dept. of Agriculture, 90 W. Plato Blvd., St. Paul 55107, (612)297-3557

Law provides: The board develops the state's agricultural resources by extending credit on real estate security. It consists of six public members, the state auditor and the commissioners of the Departments of Agriculture, Commerce, Trade and Economic Development and Finance. (*Minnesota Statutes, Section 41B.025*)
Chair: Gene Hugoson

MINNESOTA SMALL BUSINESS DEVELOPMENT CENTER ADVISORY BOARD
900 American Center, St. Paul 55101, (612)297-5770

Law provides: The advisory board advises, counsels and confers with the director of the Small Business Development Center Network on all policy matters pertaining to the operation of the network, including advice and counsel on needs assessments, program offerings and program evaluations. The advisory board also advises and assists in leveraging of local financial and other resources to support the statewide Small Business Development Center Network and regional centers. It consists of ten members.
State Director: Mary J. Kruger

MINNESOTA STATE AGRICULTURAL SOCIETY
State Fairgrounds, 1265 N. Snelling Ave., St. Paul 55108-3099, (612)642-2200

Law provides: The society conducts the annual Minnesota State Fair and administers the maintenance, control and improvement of the state fairgrounds, located immediately north of St. Paul. The society (and fair) is financially self-sufficient, using no tax dollars, and is governed by a 10 member board of managers. The board is elected by the society's authorized delegates, representing county fairs and various agribusiness groups throughout Minnesota. (*Minnesota Statutes, Chapter 37*)
Executive Vice President: Jerry Hammer

MINNESOTA STATE ARMORY BUILDING COMMISSION
Veterans Service Building, St. Paul 55155, (612)282-4678

Law provides: The commission acquires property for armory use, exercises the right of eminent domain, issues bonds for the construction and equipping of new armories, can sue or be sued and pays the cost of operating, maintaining and improving commission owned armories. (*Minnesota Statutes, Chapter 193*)
Executive Director: Terrence J. Palmer

MINNESOTA STATE ARTS BOARD
400 Sibley St., Suite 200, St. Paul 55101-1928, (612)215-1600, (800)866-2787, FAX: (612)215-1602

Law provides: The 11 member board reviews and makes grants to individual artists, schools and non-profit organizations in support of arts activities. (*Minnesota Statutes, Chapter 129D*)
Executive Director: Robert C. Booker

MINNESOTA STATE BOARD OF INVENTION
49 Inner Dr., St. Paul 55116-1819, (612)698-6318

Law provides: The mission of the board is to enhance both the quality of social life and the business climate throughout the state by making inventiveness an integral part of every Minnesotan's thought process and the benefits of invention available to us all. The board intends to nurture the development/use of inventions, foster an appreciation for inventive thought/expression and recognize/preserve the inventive heritage of the state. It has 11 members. (*Minnesota Statutes, Section 116J.987*)
Chair: Dr. Daniel A. Ferber

MINNESOTA STATE HORTICULTURAL SOCIETY
Center for Northern Gardening, 1755 Prior Ave. N., St. Paul 55113-5549, (612)643-3601, toll free from outside the metro calling area: (800)676-MSHS, FAX: (612)643-3638

Law provides: The society, founded in 1866, collects and disseminates horticultural and environmental information to Minnesotans. It publishes *Minnesota Horticulturist* magazine nine times a year; conducts MN Green community greening outreach; sponsors workshops, tours and other programs; and

maintains a horticultural library. Membership is open to any interested person and is approximately 19,000.
Executive Director: Dorothy B. Johnson

MINNESOTA STATE LOTTERY
Minnesota State Lottery, 2645 Long Lake Rd., Roseville 55113-2533, (612)635-8100

Law provides: The Minnesota State Lottery runs the scratch-off lottery games and numbers games (Powerball, Gopher 5, Daily 3 and Daily Millions) sold in Minnesota. Proceeds are directed to the environment and natural resources trust fund and general fund. (*Minnesota Statutes, Section 349A.01*)
Executive Director: George R. Andersen

MINNESOTA STATE RETIREMENT SYSTEM
175 W. Lafayette Frontage Rd., Suite 300, St. Paul 55107, (612)296-2761

Law provides: The administrative function is vested in the executive director and the policy making and appellate functions are vested in a board of eleven members, three appointed by the governor, one retired employee, one MCTO union representative, and six elected by the covered employees. (*Minnesota Statutes, Chapters 3A, 352, 352B, 352C, 490*)
Executive Director: David Bergstrom

MINNESOTA TECHNOLOGY, INC.
111 3rd Ave. S., Minneapolis 55401, (612)338-7722

Law provides: Minnesota Technology, Inc. is a public, nonprofit corporation established to assist Minnesota companies in becoming more competitive. The company focuses its efforts on working with small and medium-size manufacturing and technology companies throughout the state. Minnesota Technology also operates one of 51 federally funded Manufacturing Technology Centers. (*Minnesota Statutes, Section 1160.03*)
President: Jacques Koppel
Chair: John Yngve

MINNESOTA VETERANS HOMES BOARD OF DIRECTORS
Veterans Service Building, 20 W. 12th St., Room 122, St. Paul 55155, (612)296-2073

Law provides: The nine member board names the executive director, determines policy and adopts, amends and repeals rules for the governance of the Minnesota veterans homes. It represents the facilities before their various constituencies, other units of government and the legislature. (*Minnesota Statutes, Chapter 198*)
Chair: James H. Main

MINNESOTA-WISCONSIN BOUNDARY AREA COMMISSION
619 2nd St., Hudson, WI 54016, (612)436-7131, (715)386-9444, FAX: (715)386-9571, E-Mail: MWBAC@AOL.COM

Law provides: The interstate commission is composed of five members from each state appointed by their respective governors who recommend, review and correlate studies for the use of lands and waters which form the common boundaries of the two states, especially the St. Croix and Mississippi Rivers. (*Minnesota Statutes, Section 1.31*)
Administrative Director: Dan McGuiness

MINNESOTA WORKERS' COMPENSATION ASSIGNED RISK PLAN REVIEW BOARD
133 7th St. E., St. Paul 55101, (612)296-6325

Law provides: The six member board audits the case and total reserves for assigned risk business, monitors the Assigned Risk Plan's operation and recommends plan improvements. (*Minnesota Statutes, Section 79.251*)
Administrator: Mark Sheehan

MINNESOTA WORKERS' COMPENSATION INSURERS' ASSOCIATION (RATING ASSOCIATION)
7760 France Ave. S., Suite 640, Minneapolis 55435, (612)897-1737

Law provides: The association is a nonprofit statistical and research organization supported and governed by the insurance industry, and it is a licensed data service organization. The commissioner of commerce licenses the association and appoints its 12 member board. (*Minnesota Statutes, Section 79.61*)
President: John P. Hildebrandt

MINNESOTA ZOOLOGICAL BOARD
13000 Zoo Blvd., Apple Valley 55124, (612)431-9200

Law provides: The 30 member board acquires, constructs, equips, operates and maintains the Minnesota Zoological Garden. (*Minnesota Statutes, Section 85A.01*)
Executive Director: Kathryn R. Roberts

MISSISSIPPI RIVER COORDINATING COMMISSION
National Park Service, Mississippi National River & Recreation Area, Galtier Plaza, Suite 418, Box 41, 175 5th St. E., St. Paul 55101-2901, (612)290-4160

Law provides: The 22 member commission assists federal, state and local authorities in development and implementation of a resource management plan for the lands and waters of the nationally designated Mississippi National River and Recreation Area from the Crow River to the Dakota-Goodhue county line along the Mississippi. (*Public Law 100-696, Title VII*)
Chair: Ronald Nargang
Superintendent, Mississippi National River & Recreation Area: JoAnn M. Kyral

OCCUPATIONAL SAFETY AND HEALTH REVIEW BOARD
Labor & Industry Building, 443 Lafayette Rd., St. Paul 55155, (612)296-8946

Law provides: The three member hearing board reviews and affirms, modifies or revokes contested OSHA citations, penalties or orders of the commissioner of the Department of Labor and Industry. (*Minnesota Statutes, Section 182.664*)
Executive Secretary: Beth Hargarten

OFFICE OF ENVIRONMENTAL ASSISTANCE
520 Lafayette Rd. N., 2nd Fl., St. Paul 55155, (612)296-3417

Law provides: The office administers the Minnesota Waste Management Act and exercises leadership in identifying current and evolving critical waste issues facing Minnesota; researches and promotes practical and cost-effective solutions to waste generation and waste management; causes visible change in the attitudes and behavior of the people of Minnesota regarding waste and waste management; and recommends policy positions where legislation may be advantageous. (*Minnesota Statutes, Section 115A.055*)
Acting Director: Art Dunn

OMBUDSMAN FOR CORRECTIONS
1885 University Ave., Suite 395, St. Paul 55104, (612)643-3656

Law provides: The ombudsman receives complaints, investigates where necessary and offers recommendations for resolving conflicts regarding complaints from inmates and staff of the Department of Corrections and facilities covered by the Community Corrections Act. (*Minnesota Statutes, Section 241.41*)
Ombudsman: Patricia Seleen

OMBUDSMAN FOR MENTAL HEALTH AND MENTAL RETARDATION
420 Metro Square Building, 121 7th Pl. E., St. Paul 55101, (612)296-3848

Law provides: The ombudsman receives complaints, provides mediation or advocacy and conducts investigations on behalf of persons receiving care and treatment for mental illness, mental retardation or related conditions, chemical dependency and emotional disturbance. The ombudsman also reviews mandated reports of deaths and serious injuries. (*Minnesota Statutes, Section 245.91*)
Ombudsman: Roberta C. Opheim

PESTICIDE APPLICATOR EDUCATION AND EXAMINATION REVIEW BOARD
90 W. Plato Blvd., St. Paul 55107, (612)297-7175

Law provides: The board reviews, revises and updates pesticide applicator training materials and discusses topics that can be incorporated into pesticide applicator training. The 15 member board represents industry, private nonprofit organizations and other governmental agencies. (*Minnesota Statautes, Section 18B.305*)
Chair: Rich Hansen

PETROLEUM TANK RELEASE COMPENSATION BOARD
133 E. 7th St., St. Paul 55107, (612)297-1119

Law provides: The five member board considers applications for reimbursement from the Petroleum Tank Release Clean-up Fund for clean-up of leaks and spills from petroleum storage tanks. (*Minnesota Statutes, Section 115C.07*)
Acting Executive Director: Robin Hanson

PHYSICAL THERAPY COUNCIL
2829 University Ave. S.E., Suite 400, Minneapolis 55414-3246, (612)617-2130

Law provides: The Board of Medical Practice appoints three registered physical therapists, two doctors of medicine, one physical therapy assistant and one public member to examine and register physical therapists. (*Minnesota Statutes, Section 148.67*)
Executive Director: Robert A. Leach

PUBLIC EMPLOYEES RETIREMENT ASSOCIATION
Suite 200, Skyway Level, 514 St. Peter St., St. Paul 55102, (612)296-7460

Law provides: An 11 member governing board manages the collection of payments, approves applications for membership, approves claims for withdrawals, pensions or benefits and adopts an appropriate mortality table based on experience of the fund. (*Minnesota Statutes, Chapter 353*)
Executive Director: Mary Most Vanek

PUBLIC UTILITIES COMMISSION
121 7th Pl. E., Suite 350, St. Paul 55101-2147, (612)296-7124

Law provides: The commission regulates rates and services and certain gas, electric and telephone companies, and it establishes service areas, grants authorities and promulgates rules for regulated industries. It consists of five commissioners. (*Minnesota Statutes, Chapters 216, 216A, 216B, 237*)
Chair: Edward Garvey
Executive Secretary: Burl W. Haar

REGIONAL COORDINATING BOARDS
Minnesota Dept. of Health, 121 7th Pl. E., Suite 400, St. Paul 55164-0975, (800)366-5424

Law provides: The six regional coordinating boards advise the commissioner of the Department of Health on ways to improve the affordability, accessibility and quality of health care in the regions and throughout the state. The boards also undertake voluntary activities to educate consumers, providers, and purchasers about community plans and projects promoting health care cost containment, consumer accountability, access and efforts to achieve public health goals. (*Minnesota Statutes, Section 62J.09*)
MDH Contact: Carol Schreiber

REHABILITATION REVIEW PANEL
Dept. of Labor and Industry, 443 Lafayette Rd. N., St. Paul 55155, (612)297-4404

Law provides: The 13 member panel, representing employers, insurers, rehabilitation, medicine, chiropractors and labor, determines appeals regarding registration of qualified rehabilitation consultants and qualified rehabilitation consultants' conduct and accountability, studies rehabilitation and recommends rules. (*Minnesota Statutes, Section 176.102*)
Executive Secretary: Emily Wenstad

SEAWAY PORT AUTHORITY OF DULUTH
P.O. Box 16877, Duluth 55816-0877, (218)727-8525

Law provides: A seven member board to promote waterborne commerce in the port district, may acquire, construct or facilitate waterfront development and participate in harbor dredging and is responsible for the sale of land in Airport Industrial Park. (*Minnesota Statutes, Section 469.049*)
Executive Director: Davis Helberg

SIBLEY HOUSE ASSOCIATION
55 D St., P.O. Box 50772, Mendota 55150, (612)452-1596

Law provides: The association owns, operates and maintains the 7.5 acre Sibley site in Mendota including three historic houses: Sibley House, home of Minnesota's first governor; Faribault House, an Indian museum; and Du Puis House. All Minnesota members of the Daughters of the American Revolution are automatically members of the Sibley House Association.
President: Marveen Minish

STATE BOARD OF CHIROPRACTIC EXAMINERS
2829 University Ave. S.E., Suite 300, Minneapolis 55414-3220, (612)617-2222

Law provides: The board of five chiropractors and two public members examines, licenses and regulates chiropractors, handles complaints, registers professional corporations and coordinates a peer review committee. (*Minnesota Statutes, Sections 148.01-148.106*)
Executive Director: Larry A. Spicer, D.C.

STATE BOARD OF EDUCATION
714 Capitol Square Building, St. Paul 55101, (612)297-1925

Law provides: The nine member board directs the Department of Children, Families and Learning, adopts rules and sets statewide policy for preschool, elementary, secondary, vocational and community education, and public libraries. (*Minnesota Statutes, Section 121.02*)
Executive Director: Marsha Gronseth

STATE COUNCIL ON VOCATIONAL TECHNICAL EDUCATION
314 McColl Building, 366 Jackson St., St. Paul 55101, (612)296-4202

Law provides: The 13 member council, representing business, industry, agriculture, labor, high schools and technical colleges, reports to and advises the governor, the state's education boards, the business community and the public on policy for vocational technical education. (*Minnesota Statutes, Section 136C.50*)
Executive Director: Michael L. Rask, Ph.D.

STATE DESIGNER SELECTION BOARD
State Administration Building, G-10, St. Paul 55155, (612)297-1640

Law provides: A five member board, appointed by the commissioner of the Department of Administration, selects designers for major state building projects. (*Minnesota Statutes, Section 16B.33*)
Executive Secretary: John Retzer

STATE FUND MUTUAL INSURANCE COMPANY
900 Wilson Ridge, 7500 Flying Cloud Dr., Eden Prairie 55344-3758

Law provides: The nine member board of directors controls and manages the fund created as a nonprofit independent public corporation to insure employers against liability for work-related injuries to employees. (*Minnesota Statutes, Section 176A.02*)
Chair: Richard J. Marshik

TEACHERS RETIREMENT ASSOCIATION
Gallery Building, 17 W. Exchange St., Suite 500, St. Paul 55102, (612)296-2409

Law provides: The association is managed by an eight member board to provide eligible members with annuity payments at retirement and disability or survivor benefits. Membership includes all teachers employed in Minnesota's public elementary and secondary schools, state universities, community colleges and all other education institutions maintained by the State. Not included are those employed by the cities of Minneapolis, St. Paul and Duluth or by the University of Minnesota and the state university or community college teachers first employed after June 30, 1989. (*Minnesota Statutes, Chapter 354*)
Executive Director: Gary Austin

URBAN INITIATIVE BOARD
500 Metro Square Building, 121 7th Pl. E., St. Paul 55101, (612)297-1291

Law provides: The board investigates, evaluates and implements new methods to enhance urban development, particularly through the Urban Initiatives Program for minority business enterprises and job creation for minority and other persons in low-income areas. The board advises the Department of Trade and Economic Development regarding the operation of the Urban Initiative loan program. The board consists of 11 members including representatives of minority businesses and state agencies. (*Minnesota Statutes, Section 116M.15*)
Chair: Jay Novak

CHAPTER FIVE

JUDICIAL BRANCH

Judiciary in Minnesota 228
Supreme Court 228
Court of Appeals 230
District Court 234
Administrative Agencies 252

Minnesota Supreme Court (from left to right) Standing: Justice Edward C. Stringer, Justice Alan C. Page, Justice Paul H. Anderson, Justice Kathleen A. Blatz Seated: Justice Esther M. Tomljanovich, Chief Justice A.M. (Sandy) Keith, Justice Sandra S. Gardebring.

THE JUDICIARY IN MINNESOTA

Constitution provides: The judicial power of the state is vested in a supreme court, a court of appeals, if established by the legislature, a district court and such other courts, judicial officers and commissioners with jurisdiction inferior to the district court as the legislature may establish (Article VI, section 1).

SUPREME COURT

Minnesota Judicial Center, 25 Constitution Avenue, St. Paul, MN 55155, (612)297-7650

	Residence	Term Expires
Chief Justice Alexander M. Keith	Rochester	1999
Associate Justice Esther M. Tomljanovich	Lake Elmo	1999
Associate Justice Sandra S. Gardebring	Shoreview	1999
Associate Justice Alan C. Page	Minneapolis	1999
Associate Justice Paul H. Anderson	Inver Grove Heights	2003
Associate Justice Edward C. Stringer	St. Paul	2003
Associate Justice Kathleen A. Blatz	Bloomington	1999

Commissioner of Supreme Court: Cynthia M. Johnson

State Court Administrator: Sue K. Dosal
Supreme Court Administrator and Clerk of Appellate Courts: Frederick K. Grittner
Court Information Officer: Rebecca J. Fanning
State Law Librarian: Marvin R. Anderson

Jurisdiction: The Minnesota constitution provides that the supreme court shall have original jurisdiction in such remedial cases as are prescribed by law, and appellate jurisdiction in all cases, but there shall be no trial by jury in the supreme court.

Justices: The constitution provides for one chief justice and from six to eight associate justices. Justices are elected by the people of the state to six-year terms; vacancies are filled by governor's appointment. Justices are elected without party designation. Candidates file for a specific judicial office which is designated on the ballot by seat number. Functions: The chief justice of the supreme court is the administrative head of the judicial branch and supervises the work of all courts. A state court administrator, supreme court administrator/clerk of the appellate courts, and state law librarian are appointed by the court. The court has power and duties to promote effective utilization of judicial officers and conduct continuing study of the court system.

Salary: $103,835 chief justice; $94,395 associate justices.



Chief Justice
A. M. (Sandy) Keith

Biography: Rochester. Born November 22, 1928, Rochester; Amherst College (1950); Yale University Law School (1953); Mayo Clinic legal department (1955-60); private practice (1960-89); Minnesota Senate (1959-63); Minnesota lieutenant governor (1963-67); justice, Supreme Court (1989-90); wife, Marion; sons, Ian, Douglas. Appointed chief justice December 1, 1990; elected 1992.

Associate Justice
Esther Moellering Tomljanovich

Biography: Lake Elmo. Born November 1, 1931; William Mitchell College of Law (LL.B., 1955); assistant revisor of statutes (1957-66); revisor of statutes (1974-77); district judge (1977-90); married, William S. Tomljanovich; one son. Appointed September 1, 1990; elected 1992.

Associate Justice
Edward C. Stringer

Biography: St. Paul. Born February 13, 1935, St. Paul. Amherst College (B.A., 1957, cum laude, American studies); University of Minnesota Law

MINNESOTA JUDICIAL DISTRICTS

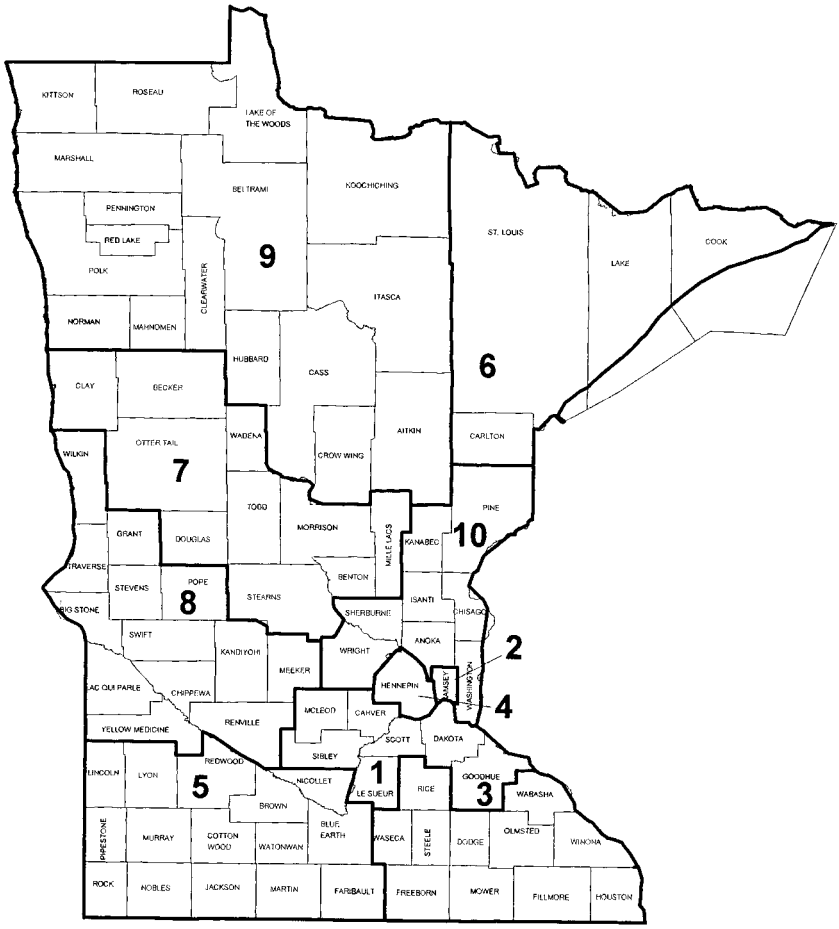

FIRST DISTRICT

District Administrator: Gerald J. Winter
Dakota County Judicial Center, 1560 Highway 55, Hastings 55033, (612)438-4325

Karen Asphaug, Hastings. Born 1955, Minneapolis; University of Minnesota (B.A., 1977); William Mitchell College of Law (J.D., cum laude, 1982); assistant Dakota county attorney (1982-95); married; three children. Appointed June 29, 1995; elected 1996.

Eugene Atkins, Inver Grove Heights. Born 1937, Platte, SD; admitted to bar (1968); private practice (1968-83); county commissioner (1978-83); wife, Andrienne; two children. Appointed January 28, 1983; elected 1984, 1990, 1996.

Robert F. Carolan, Mendota Heights. Born 1945, Decorah, Iowa; St. Mary's College (B.A., 1967); University of Iowa (J.D., 1970); Appointed September 11, 1987; elected 1988, 1994.

Jean A. Davies, Chaska. Born 1952; University of Minnesota (B.A., 1974); William Mitchell College of Law (J.D., 1979); assistant Carver county attorney (1980-93); Appointed February 18, 1993; elected 1994.

Robert J. Goggins, New Prague. Born 1936, Fond du Lac, Wisconsin; University of Wisconsin (B.S., 1962); William Mitchell College of Law (J.D., 1967); U.S. Army (1955-57); wife, Joan; two children. Appointed October 18, 1985; elected 1986, 1992.

Duane R. Harves, Burnsville. Mankato State University (B.A., 1963); William Mitchell College of Law (J.D., 1967); trial attorney (1967-72); hearing examiner, Minnesota Department of Commerce (1972-73); deputy commissioner of securities (1973-75); chief administrative law judge, Minnesota Office of Administrative Hearings (1975-88); adjunct professor, William Mitchell College of Law (1977-88); faculty member, National Judicial College (1980-present); married; three children. Appointed July 1, 1988; elected 1990, 1996.

Peder B. Hong, Red Wing. Born 1941, Northfield; St. Olaf College (B.A., magna cum laude, 1963); Yale Law School (LL.B., 1969); special assistant attorney general (1975-80); private practice 17 years; Goodhue county misdemeanor public defender (1980-90); wife, Joanne; two children. Appointed January 4, 1991, elected 1992.

Thomas R. Howe, Waconia. Born 1941, Beloit, Wisconsin; St. Thomas College (1964); University of Minnesota Law School (1967); U.S. Coast Guard (1967-70); private practice (1970-79); county judge (1979-83); married; three children. Appointed January 28, 1983; elected 1984, 1990, 1996.

Philip T. Kanning, Shakopee. Born 1946, Truman; Valparaiso University (B.S., 1968); William Mitchell College of Law (J.D., 1974); private practice (1974-84); wife, Marianne; three children. Appointed May 5, 1984; elected 1986, 1992.

Robert R. King, Jr., Burnsville. Born 1948, Richmond, Virginia. University of Minnesota (B.A., 1970); William Mitchell College of Law (J.D.,1976). Private practice (1976-84); assistant Dakota county attorney (1984-94); wife, Christine; two children. Appointed May 31, 1994; elected 1996.

Thomas R. Lacy, South St. Paul. Born 1938; St. Thomas College (B.A., 1960); William Mitchell College of Law (J.D., 1965); private practice (1966-83); wife, Jeanne; five children. Appointed March 22, 1983; elected 1984, 1990, 1996.

Edward I. Lynch, Inver Grove Heights. Born 1947, St. Paul; College of St. Thomas (B.A., 1970); University of Minnesota (J.D., 1973); private practice (1973-89); married; one child. Appointed July 1, 1989; elected 1990, 1996.

Thomas G. McCarthy, Winthrop. Born 1949, St. Paul; College of St. Thomas (B.A., 1971); University of Notre Dame Law School (J.D., 1974); private practice (1974-88); Sibley county attorney (1979-88); wife, Patty; three children. Appointed February 12, 1988; elected 1990, 1996.

Richard J. Menke, Prior Lake. Born 1935, Jordan; University of Minnesota (1953-60); county judge (1974-83); wife, Judith Anderson; three daughters. Appointed January 28, 1983; elected 1984, 1990, 1996.

Leslie M. Metzen, South St. Paul. University of Minnesota (B.S., 1970); William Mitchell College of Law (J.D., 1979); married; three children. Appointed May 7, 1986; elected 1988, 1994.

Thomas M. Murphy, West St. Paul. Born 1934, St. Paul; St. Thomas College (B.A., 1956); William Mitchell College of Law (B.S.L., 1959; J.D., 1961); private practice (1961-85); wife, Marianne Bell; four children. Appointed October 1, 1985; elected 1986, 1992.

Mary E. Pawlenty, Eagan. Bethel College (B.A., summa cum laude, 1983); University of Minnesota Law School (J.D., cum laude, 1986); private practice (1986-94); married; two children. Appointed July 1, 1994; elected 1996.

Richard C. Perkins, Le Sueur. Born 1949, Shakopee; Mankato State University (B.S., 1971); William Mitchell College of Law (J.D., 1978); private practice (1978-94); spouse, Mary; two children.

Appointed February 24, 1994; elected 1996.

Thomas B. Poch, Lakeville. Macalester College (B.A., 1964); University of Minnesota Law School (J.D., 1967); assistant Ramsey county attorney (1967-96); Captain, Judge Advocate General Corps, U.S. Naval Reserve, General Court-Martial Military Judge; adjunct instructor Naval Justice School, Army JAG School, Air Force JAG School; married; two children. Appointed July 1, 1996.

Martha M. Simonett, Rosemount. Born 1956, Little Falls; University of Minnesota (B.A., 1979); William Mitchell College of Law (J.D.); private practice (1984-86); spouse, Gabriel Grave. Appointed June, 1996.

Michael V. Sovis, Burnsville. Born 1949, Minneapolis; University of Minnesota (B.A., 1971); Hamline University School of Law (J.D., cum laude, 1975); private practice (1975-88); sons, Eric and Sean. Appointed June 1, 1988; elected 1990, 1996.

Richard G. Spicer, Mendota Heights. Born 1947, St. Paul; University of Minnesota (B.A., 1969); University of Kentucky (J.D., 1972); private practice (1972-90); married; two children. Appointed January 4, 1991; elected 1992.

Rex D. Stacey, Hastings. Born 1952, Springfield, MO; St. Cloud State University (B.S., 1976); William Mitchell College of Law (J.D., 1982); private practice (1982-96); wife, Claire D. Hill; two children, Kyle and Anna. Appointed September 3, 1996.

Patrice K. Sutherland, Inver Grove Heights. University of Minnesota (B.S., 1976); William Mitchell College of Law (J.D., 1980); private practice (1980-90). Appointed July 1, 1990; elected 1992.

William F. Thuet, Hastings. Born 1947, St. Paul; University of Minnesota-Duluth (B.A., 1969); University of Minnesota (J.D., 1972); wife, Linda; three children. Appointed June 1, 1983; elected 1984, 1990, 1996.

LeRoy W. Yost, Hutchinson. Born 1939, Lincoln, Nebraska; Hamline University (B.A.); William Mitchell College of Law (J.D.); U.S. Air Force; wife, Pamela; two children. Appointed December 1, 1971; elected 1974, 1980, 1986, 1992.

Michael A. Young, Chaska. Born 1947, Faribault; University of Minnesota (B.A., 1969; J.D., 1973); private practice (1973-83); wife, Stephanie; two children. Appointed June 15, 1983; elected 1984, 1990, 1996.

SECOND DISTRICT

District Administrator: Suzanne Alliegro
Room 1700, Ramsey County Courthouse, St. Paul 55102, (612)266-8266

Walter Ashby Bowser, St. Paul. Born April 29, 1949; University of Minnesota (B.A., 1971); University of Minnesota (J.D., 1974); Administrative Law Judge (1976); workers' compensation attorney, State of Minnesota (1977); assistant St. Paul city attorney (1977-96); married; three children. Appointed January 22, 1996.

James M. Campbell , St. Paul. Born May 12, 1949; College of St. Thomas (1971); William Mitchell College of Law (1975); special assistant attorney general (1978-82); private practice (1975-78, 1982-88). Appointed April 6, 1988; elected 1990, 1996.

James H. Clark, Jr., St. Paul. University of Minnesota (B.A., 1970); University of Minnesota Law School (1973); IBM Corporation (1973-79); Control Data (1979-89); private practice (1989-92); wife, Terrie; two children. Appointed January 27, 1993; elected 1994.

Lawrence David Cohen, St. Paul. Born April 17, 1933, St. Paul; University of Minnesota Law School (B.S.L., 1955; J.D., 1957); private practice (1957-72, 1976-87); Ramsey county commissioner (1970-72); mayor, city of St. Paul (1972-76). Appointed January 4, 1988; elected 1990, 1996.

John Stevens Connolly, St. Paul. St. Thomas College (1954); Georgetown Law Center (1957); private practice (1957-86); public defender (1959-61). Appointed October 7, 1986; elected 1988, 1994.

Michael Talbot DeCourcy, St. Paul. Born 1946; University of Minnesota (B.A., 1968); William

Mitchell College of Law (J.D., 1972); assistant St. Paul city attorney (1972-75); assistant Ramsey county public defender (1975-86); private practice (1975-91). Elected 1990, 1996.

A. James Dickinson, St. Paul. Born July 7, 1940, St. Paul; Union College (1962); University of Minnesota (LL.B., 1965); private practice (1966-97). Appointed April 17, 1997.

Roland J. Faricy, St. Paul. Born 1934; University of Minnesota (B.B.A., 1956; LL.B., 1961); private practice (1961-66); assistant U.S. attorney (1966-68); married; four children. Appointed June 1, 1968; elected 1970, 1976, 1982, 1988, 1994.

Michael F. Fetsch, St. Paul Seminary (B.A.); William Mitchell College of Law (J.D.); Legal Assistant of Ramsey County, Inc. (1968-73); Neighborhood Justice, Inc. (1973-75); private practice (1975-94); Referee (1994-96). Appointed October 24, 1996.

John T. Finley, St. Paul. Born May 20, 1940; University of St. Thomas (B.A., 1962); William Mitchell College of Law (J.D., 1969); private practice of law (1969-96); Ramsey county commissioner (1970-96). Elected 1996.

Kenneth J. Fitzpatrick, St. Paul. St. Paul Seminary; William Mitchell College of Law; assistant attorney general; city attorney; wife, Mary Ann; four children. Appointed June 2, 1973; elected 1976, 1982, 1988, 1994.

Charles A. Flinn, Jr., St. Paul. Born April 10, 1940, Windom; Yale University (1962); University of Minnesota (LL.B., 1965); U.S. Air Force Reserve (1966-90); private practice (1965-80). Appointed January 7, 1980; elected 1982, 1988, 1994.

Paulette Kane Flynn, St. Paul. Derham Hall High School; College of St. Catherine; William Mitchell College of Law; assistant city attorney; private practice; married; two children. Appointed September 11, 1991; elected 1992.

Kathleen R. Gearin, St. Paul. Born September 22, 1944, St. Paul; College of St. Catherine; William Mitchell College of Law; assistant Ramsey county attorney (1975-86). Elected 1986, 1992.

Donald E. Gross, St. Paul. University of Minnesota (B.S.L.; B.B.A.; J.D., 1953); U.S. Navy judge advocate (1953-60); private practice (1960-75); part time municipal judge (1964-75). Elected 1964, 1970, 1976, 1982, 1988, 1994.

Gregg E. Johnson, St. Paul. Born 1950; University of Minnesota (B.A., 1972); Hamline University School of Law (J.D., 1983); Metropolitan Council (1974-84); Ramsey county public defender (1984-92); wife, Susan; four children. Appointed October 1, 1992; elected 1994.

Mary Louise (May) Klas, St. Paul. Born June 5, 1930, St. Paul; St. Joseph's Academy; College of St. Catherine (1952); William Mitchell College of Law (1960); private practice (1960-86); husband Dan; five children. Appointed October 7, 1986; elected 1988, 1994.

Margaret M. Marrinan, St. Paul. College of St. Catherine (1969); University of Minnesota Law School (1972); private practice Jarine, Logan & O'Brien (1972-74); assistant Ramsey county attorney (1974-84); MSBA board of governors (1987). Elected 1984, 1990, 1996.

M. Michael Monahan, St. Paul. Born 1941, Buenos Aires, Argentina; Georgetown University (A.B., 1964), University of Minnesota (J.D., 1967); U.S. Army (1967-69), private practice, Maun & Simon (1969-91). Appointed May 6, 1991; elected 1992.

J. Thomas Mott , St. Paul. Born November 9, 1949, Rochelle, Illinois; Austin State Junior College (A.A., 1970); University of Minnesota (B.A., 1972); William Mitchell College of Law (J.D., 1976); private practice (1976-88). Appointed March 18, 1988; elected 1990, 1996.

George O. Petersen, Arden Hills. Born November 3, 1938; University of Minnesota Law School (J.D., 1964); private practice, Peterson, Bell & Converse (1964-74); municipal judge (1974-86). Elected 1974, 1980, 1986, 1992.

Bertrand Poritsky, St. Paul. Dartmouth College (A.B.); Columbia Law School (LL.B.); U.S. Army; municipal judge (1971-83); married; two daughters, two stepdaughters, one stepson. Appointed August 12, 1983; elected, 1984, 1990, 1996.

Salvador Miguel Rosas, St. Paul. Born 1950; DePaul University (1972); University of Minnesota Law School (1976); Southern Minnesota Regional Legal Services (La Oficina Legal) (1976-81); Centro Legal Inc. (1981-84); Neighborhood Justice Center, Inc. (1984-90). Appointed October 8, 1990; elected 1992.

Gordon W. Shumaker, Jr., St. Paul. Born February 10, 1942; St. Thomas College (B.A., 1964; M.A., 1965); William Mitchell College of Law (J.D., 1971); Meier, Kennedy, Quinn and Shumaker (1971-82). Appointed March 10, 1982; elected 1984, 1990, 1996.

Joanne M. Smith, Vadnais Heights. Born 1946; University of Minnesota-Duluth (B.A., 1968; M.A., 1971); Hamline University School of Law (J.D., 1977); municipal judge (1983-86). Appointed November 10, 1983; elected 1986, 1992.

Edward S. Wilson, St. Paul. Born October 20, 1948; Macalester College (B.A., 1970); University of Minnesota Law School (J.D., 1974); Legal Aid Society of Minneapolis (1974-79); Neighborhood Justice Center (1979-87). Appointed September 1, 1987; elected 1988, 1994.

THIRD DISTRICT

District Administrator: Donald Cullen
2200 Second Street S.W., Suite 101, Rochester 55902, (507)285-7463

Lawrence E. Agerter, Kasson. University of Minnesota; Mankato State University (B.A., 1963); William Mitchell College of Law (J.D., 1968); private practice; county attorney (1971-76). Appointed October 15, 1976; elected 1978, 1984, 1990, 1996.

Robert R. Benson, Preston. Born 1945, Owatonna; Augsburg College (B.A., 1967); William Mitchell College of Law (J.D., 1971); private practice (1972-96); Fillmore county attorney (1975-96); wife, Sandra; two children. Elected 1996.

Bernard E. Borene, Northfield. Born 1945, Montevideo; University of Minnesota (B.A., 1967); University of Minnesota Law School (J.D., 1970); private practice (1971-84); wife, Linda; four children. Appointed April 2, 1984; elected 1986, 1992.

Thomas R. Butler, Albert Lea. Born 1932, Mankato; St. Thomas College (B.A., 1954); University of Minnesota (LL.B., 1957); private practice (1957-77); wife, Barb; four children. Appointed August 1, 1977; elected 1978, 1984, 1990, 1996.

Dennis A. Challeen, Winona. Born 1936; Stout University; University of Minnesota; William Mitchell College of Law (J.D., 1963); private practice (1963-72); municipal, county judge (1964-84). Appointed July 17, 1972; elected 1984, 1990, 1996.

John A. Chesterman, Albert Lea. Born 1942; University of Minnesota (B.A., 1964); University of Minnesota (J.D., 1969); private practice (1969-90); Peace Corps (1964-65); wife, Sally; two children. Appointed May 23, 1990; elected 1992.

Casey J. Christian, Owatonna. Born 1950; University of Minnesota (B.A., 1972); William Mitchell (J.D., cum laude, 1982); U.S. Army M.P. (1972-74); private practice (1984-90); assistant Steele county attorney (1982-90); wife, Margaret; four children. Appointed June 18, 1990; elected 1992.

Lawrence T. Collins, Winona. Moorhead State University (B.A., 1964); University of Minnesota Law School (J.D., 1968); USMC (1957-60); assistant attorney general (1968-70); private practice (1970-82). Appointed February 8, 1982; elected 1984, 1990, 1996.

John S. Gowan, Rochester. Born 1927; University of Minnesota (B.A., 1950); University of Minnesota (J.D., 1956); U.S. Navy (WWII and Korea); private practice (1956-90); Board of Governors, MTLA (1983-84); wife, Helen; three children. Appointed August 17, 1990; elected 1992.

Debra A. Jacobson, Rochester. Born 1952. University of Minnesota (B.A., 1976); William Mitchell College of Law (J.D., 1980); assistant Olmsted county attorney (1981-93); spouse, Paul H. Grinde; two children. Appointed February 18, 1992; elected 1994.

Margaret Shaw Johnson, Winona. University of Minnesota (B.A., 1968); William Mitchell College of Law (J.D., cum laude, 1980); general practice (1980-87). Appointed April 30, 1987; elected 1988, 1994.

William Andrew Johnson, Northfield. Born 1945; Michigan State University (B.A., 1967); Harvard Law School (J.D., 1972); county judge (1977-84); married; three children. Appointed March 9, 1984; elected 1986, 1992.

James L. Mork, Blooming Prairie. Born 1939; University of Minnesota Law School (1965); National Judicial College (1979); chair, Minnesota Jury Standards Commission; wife, Tricia; children, Kristin, John. Elected 1978, 1984, 1990, 1996.

Ancy L. Morse, Rochester. Born March 8, 1935; University of Minnesota Law School (1959); husband, Robert Morse, M.D.; three daughters and one son. Appointed November 14, 1983; elected 1986, 1992.

Duane M. Peterson, Caledonia. Born 1929; University of Minnesota-Duluth (1947-49); St. Paul College of Law (LL.B., cum laude, 1953); U.S. Marine Corps (1953-55); private practice (1955-89); Minnesota Tax Court (1970-75); president, MTLA (1975); elected ABOTA (1980); wife, Patricia; five children. Appointed September 29, 1989; elected 1990, 1996.

Gerard W. Ring, Rochester. Born 1938; College of St. Thomas (1956-59); Georgetown University (1959-61); University of Minnesota (J.D., 1964); private practice (1964-72); municipal judge (1972); county judge (1972-84); Bush Fellow, Harvard University (1975-76); wife, Carole; five children. Appointed July 1, 1972; elected 1984, 1990, 1996.

Donald E. Rysavy, Austin. Born 1947; St. Mary's College, Winona (B.A., 1970); University of Minnesota (J.D., 1973); private practice (1973-95); wife, Jane. Appointed September 29, 1995; elected 1996.

Michael H. Seibel, Austin. Born 1951; University of Minnesota (B.A., 1973); Hamline University School of Law (J.D., 1977); private practice (1977-78, 1981-88); assistant county attorney (1978-81); wife, Linda; three children. Appointed November 4, 1988; elected 1990, 1996.

Dennis H. Weber, Lake City. Born 1936, Trimont; Mankato State University (B.S., 1958); University of Minnesota Law School (J.D., 1970); U.S. Army (1959-60). Appointed March 1, 1973; elected 1974, 1980, 1986, 1992.

Joseph F. Wieners, Rochester. Born 1947; College of St. Thomas (B.A., 1969); University of Minnesota (J.D., 1973); private practice (1974-89); Dodge county attorney (1976-78), (1983-89); wife, Sharon; two children. Appointed September 1, 1989; elected 1990, 1996.

Gerald Wolf, Faribault. Born 1939; Moorhead State University (B.A., 1967); University of North Dakota (J.D., 1970); U.S. Marines (1958-60); private practice; assistant county attorney (1970-74); wife, Marian; three children. Elected 1974, 1980, 1986, 1992.

Renee L. Worke, Owatonna. Born 1958; Mankato State University (B.S., 1980); William Mitchell College of Law (J.D., 1983); private practice (1984-96); Administrative Law Judge (1993-96); spouse, Mark D. Ditlevson; two children. Appointed November 8, 1996.

FOURTH DISTRICT

District Administrator: Mark S. Thompson
C-1251, Government Center, Minneapolis 55487, (612)348-3000; Fax (612)348-2131

H. Peter Albrecht, Minneapolis. Born 1944; University of Minnesota (B.A., 1967; J.D., 1971); assistant state public defender (1971-72); private practice (1972-76); municipal judge (1977-84). Appointed January 1, 1977; elected 1986, 1992.

Stephen C. Aldrich, Minneapolis. Born 1941; Grinnell College, Iowa (1963); University of Minnesota Law School (1971); law clerk for the Honorable Philip Neville, U.S. District Court for Minnesota (1971-72); assistant Minnesota state senate counsel (1972-73); assistant St. Paul city attorney (1973-75); private practice (1975-97); elected 1996.

Pamela Gayle Alexander, Minneapolis. Born 1952; Augsburg College; University of Minnesota Law School (1977); private practice (1977-80); assistant county attorney (1980-83); municipal judge (1983-86). Appointed February 9, 1983; elected 1984, 1990, 1996.

Ann Leslie Alton, Plymouth. Born September 10, 1945; Smith College (B.A., 1967); University of Minnesota Law School (J.D., 1970); assistant county attorney (1970-89). Appointed July 7, 1989; elected 1990, 1996.

Catherine L. Anderson, Hopkins. Born April 30, 1947; University of Minnesota (MFA, 1969); University of Minnesota Law School (J.D., 1973); private practice (1973-75); public defender (1973-79); assistant Hennepin county attorney (1979-82); special assistant to the United States attorney general (1982-83); director, American Prosecutors Research Institute (1983-84); special assistant Hennepin county attorney (1984-86); civil division section chief (1988-91); director, Civil Liability Reduction Program (1986-91). Appointed January 4, 1991; elected 1992.

Thorwald H. Anderson. Born January 6, 1937; University of Mississippi (B.A., 1954); University of Minnesota (LL.B., 1964); Minnesota House of Representatives (1963-69); assistant U.S. Attorney (1964-96). Appointed February 21, 1996.

Patricia L. Belois, Minneapolis. Born May 31, 1945; University of Minnesota (B.A., 1967); University of Minnesota Law School (1970); private practice (1971-73); public defender (1971-76); district court referee (1976-87). Appointed June 16, 1987; elected 1988, 1994.

Robert A. Blaeser, Eden Prairie. Born 1953; Concordia College, Moorhead, Minnesota (B.A., 1976); University of Minnesota Law School (J.D., 1979); private practice (1979-95). Appointed August 21, 1995; elected 1996.

Tanya M. Bransford, Minneapolis. Born 1959; Gustavus Adolphus College (B.A., cum laude); Hamline University School of Law (J.D., 1983); associate attorney, Spicer, Watson & Carp (1983-87); workers' compensation judge, State of Minnesota (1987-89); district court referee, Hennepin County (1990-94). Appointed July 1, 1994; elected 1996.

Kevin S. Burke, Minneapolis. Born September 17, 1950; University of Minnesota (B.A., summa cum laude, 1972; J.D., 1975); assistant public defender (1975-79); private practice (1979-84). Appointed July 26, 1984; elected 1986, 1992.

Phillip D. Bush, Minneapolis. Born May 16, 1951; University of Minnesota (Bachelor of Elective Studies, 1975); Sheffield University (M.A., 1977); University of Minnesota Law School (J.D., 1980); married; two sons. Appointed July 7, 1989; elected 1990, 1996.

Thomas H. Carey, Minneapolis. Born 1937; William Mitchell College of Law (B.S.L., 1963); University of North Dakota (J.D., 1964); married; four children. Appointed July 15, 1986; elected 1988, 1994.

Harry Seymour Crump, Minneapolis. Born December 20, 1937; University of Illinois (B.S., 1967); DePaul University (J.D., 1974); federal public defender (1974); field attorney, N.L.R.B. (1974-75); St. Paul Human and Civil Rights Dept. (1975-78); Legal Advice Clinics (1975-87); state administrative law judge (1978-84); commissioner, Public Utilities Commission (1984-87). Appointed December 1, 1987; elected 1990, 1996.

Andrew W. Danielson, Minneapolis. Born December 14, 1932; University of Minnesota (B.S.L., 1954; J.D., 1961); private practice (1961-71); municipal court judge (1971-72); district court judge (1972-76); United States attorney (1976-79); private practice (1979-88). Appointed June 2, 1988; elected 1990, 1996.

Mary L. Davidson, Edina. Born September 17, 1939; Stanford University (A.B., 1960); University of Minnesota Law School (1975); private practice (1975-80); family court referee (1980-87). Appointed July 6, 1987; elected 1988, 1994.

David M. Duffy, Minneapolis. Born July 10, 1947; Villanova University (B.A., 1969; J.D., 1972); private practice (1975-77). Appointed August 3, 1987; elected 1988, 1994.

Diana S. Eagon, Minneapolis. Born 1937; University of Chicago (B.A., 1958; J.D., 1960); National Legal Aid and Defender Association (1960-61); private practice (1962-82); family court referee (1982-

95). Appointed September 22, 1995; elected 1996.

Patrick W. Fitzgerald, Golden Valley. Born August 5, 1927; Creighton University Law School (LL.B., 1951); trial attorney (1951-73); municipal judge (1973-74); married; six children. Appointed March 16, 1973; elected 1976, 1982, 1988, 1994.

Harvey C. Ginsberg, St. Louis Park. Born September 2, 1953; Hamline University (B.A.), University of Minnesota Law School (1980); private practice (1980-82), assistant Carver county attorney (1982-87); assistant Hennepin county attorney (1987-91). Appointed January 4, 1991; elected 1992.

Isabel Gomez, Minneapolis. Middlebury College; University of Minnesota (M.A.); Arizona State University (J.D.); law clerk, Arizona Supreme Court; St. Paul Neighborhood Justice Center. Appointed April 1, 1984; elected 1986, 1992.

Myron S. Greenberg, Golden Valley. Born September 13, 1943; University of Minnesota (B.A., 1966; J.D., 1969); corporate attorney (1971-74); administrative law judge (1975-83); assistant chief administrative law judge (1983-87). Appointed July 2, 1987; elected 1988, 1994.

Bruce Hartigan, Minneapolis. Born April 19, 1932; University of Minnesota (B.S., 1956; J.D., 1961); private practice (27 years); public defender (1963-65 and 1967-68). Appointed July 15, 1988; elected 1990, 1996.

Deborah Hedlund, Wayzata. Born 1947; University of Kansas (B.S., 1969); University of Minnesota (J.D., 1972); public defender (1972-73); city attorney (1974-80); municipal, family court (1980-87). Appointed November 1, 1980; elected 1982, 1988, 1994.

John L. Holahan, Jr., Edina. Born 1946; St. Cloud State University (B.S., 1970); William Mitchell College of Law (J.D., 1974); court clerk, Hennepin County municipal court (1970-75); law clerk Hennepin County district court (1970-75); private practice (1975-85, 1992-95); private practice, Frisbee & Holahan, Ltd. (1985-92). Appointed February 21, 1995; elected 1996.

William R. Howard, St. Louis Park. Born September 15, 1945; University of Minnesota (B.A., 1968); University of Minnesota Law School (J.D., 1971); assistant attorney general (1971-90). Appointed July 25, 1990; elected 1992.

Marilyn J. Justman, Minneapolis. Born December 28, 1947; Vanderbilt University (B.A., 1970); University of Chicago (M.A., 1971); University of Wisconsin Law School (J.D., cum laude, 1978); assistant public defender (1984-90); adjunct professor, William Mitchell College of Law (1983-84); private practice, Dorsey & Whitney (1979-82). Appointed January 12, 1990; elected 1992.

Patricia Kerr Karasov, Edina. Born 1951; University of Minnesota (B.F.A., 1974); William Mitchell College of Law (J.D., 1983); assistant Hennepin county attorney (1985-94). Elected 1994.

Franklin J. Knoll, Minneapolis. Born 1940, Minneapolis; St. John's University (B.A., 1962); University of Minnesota (J.D., 1966), Minnesota Senate (1973-82); married; three children. Appointed April 1, 1984; elected 1986, 1992.

Joan Erickson Lancaster, Golden Valley. Born 1954; St. Olaf College; Oxford University; University of Minnesota Law School; private practice (1981-83; 1993-95); assistant U.S. attorney (civil, 1983-85; criminal, 1985-93). Appointed July 12, 1995; elected 1996.

LaJune Thomas Lange, Minneapolis. Born 1946; Augsburg College (B.S., 1975); University of Minnesota Law School (J.D., 1978); municipal judge (1985-86); married. Appointed January 7, 1985; elected 1986, 1992.

Steven Z. Lange, Edina. Born 1938; University of Minnesota (B.A., 1960; J.D., 1963); Phi Beta Kappa; assistant Hennepin County attorney (1964-66); assistant U.S. attorney (1966-67); city of St. Louis Park prosecutor (1970-86); private practice (1967-86). Appointed May 12, 1986; elected 1988, 1994.

Gary Larson, Shorewood. Born May 23, 1943; University of Minnesota (B.A., 1964; J.D., cum laude, 1967); private practice (1968-75); married; three children. Appointed March 18, 1985; elected 1986, 1992.

Herbert P. Lefler, III, Edina. Born 1946; University of Minnesota (B.A.); John Marshall Law School, Chicago (J.D.). Appointed January 4, 1995; elected 1996.

Tony N. Leung, Bloomington. Born 1959 in Hong Kong; Yale University (B.A., political science, cum laude, 1982); New York University of School of Law (J.D., 1985); Faegre & Benson (1986-94, equity partner). Appointed July 29, 1994; elected 1996.

Roberta K. Levy, Minneapolis. Born March 18, 1937; Temple University (B.A., magna cum laude); University of Minnesota Law School (J.D., magna cum laude); municipal judge (1978-83). Appointed Nov. 23, 1983; elected 1986, 1992.

Peter J. Lindberg, Edina. Born September 9, 1935; University of Minnesota (B.A., 1961; LL.B., 1963); municipal judge (1974-83); married; three children. Appointed Feb. 9, 1983; elected 1984, 1990, 1996.

Robert H. Lynn, Brooklyn Park. Born October 11, 1946; Dartmouth College (B.A., 1968); University of Minnesota (J.D., 1973); private practice (1973-75, 1985-88); county attorney (1975-85). Appointed July 15, 1988; elected 1990, 1996.

Daniel H. Mabley, Minneapolis. Born December 26, 1948; Carleton College (B.A., 1971), University of Minnesota Law School (1974); private practice (1974); St. Paul city attorney (1975-78); Dakota county attorney (1978-80); Hennepin county attorney (1980-92). Appointed October 13, 1992; elected 1994.

E. Anne McKinsey, Minneapolis. Born September 28, 1946; University of Minnesota (B.A., 1971); Washington College of Law (J.D., 1976); assistant United States attorney for the District of Columbia (1977-82); private practice (1983-90). Appointed August 6, 1990; elected 1992.

Cara Lee T. Neville, St. Louis Park. William Mitchell College of Law (1975); municipal court (1983); two children. Appointed September 1, 1983; elected 1988, 1994.

Beryl A. Nord, Minneapolis. Born 1948; Macalester College; University of Minnesota (B.A., cum laude, 1970; J.D., cum laude, 1973); assistant city attorney (1974-83); municipal judge (1983-86). Appointed April 11, 1983; elected 1984, 1990, 1996.

Jack S. Nordby, Plymouth. Appointed March 3, 1995; elected 1996.

Allen Oleisky, Minneapolis. Born March 31, 1938, Pierre, SD; University of Minnesota (B.A., 1960; J.D., 1962); municipal judge (1972-74); juvenile division of district court since 1979. Appointed July 1, 1972; elected 1976, 1982, 1988, 1994.

Dolores C. Orey, Minneapolis. Born January 16, 1930, New York; Cornell University (B.A., 1951; LL.B., 1954); legal services attorney (7 years); private practice (22 years); widowed; three children. Appointed August 18, 1986; elected 1988, 1994.

Delila F. Pierce, Minneapolis. Born January 21, 1934, St. Cloud; University of Minnesota Law School (J.D., cum laude, 1958); private practice (15 years); municipal judge (1974-83). Appointed April 9, 1983; elected 1984, 1990, 1996.

Charles A. Porter, Jr., Minneapolis. University of Minnesota Law School (1970); U.S. Air Force judge advocate (1970-74); private practice (1974-80); municipal judge (1980-82); U.S. Navy Reserve. Appointed September 10, 1980; elected 1984, 1990, 1996.

Janet Nordell Poston, Minneapolis. University of Minnesota (B.S., 1971; J.D., 1983); teacher, St. Cloud public schools (1971-80); teacher, Bolivia (1978-80); law clerk, Hennepin County District Court (1983-96); referee, Hennepin County District Court (part-time 1990-96). Elected 1996.

Marilyn Brown Rosenbaum, Minnetonka. Born September 2, 1944; University of Illinois (B.S., 1966); Georgetown University Law Center (1969); civil rights (1969-72); IRS (1972-77); private practice (1977-92). Appointed July 21, 1992; elected 1994.

Heidi S. Schellhas, Edina. Born December 1, 1953; University of Minnesota (B.A., 1975); William Mitchell College of Law (J.D., 1980); private practice (1980-96). Appointed October 3, 1996.

Richard S. Scherer, Edina. Gustavus Adolphus College (B.A., cum laude, 1968); University of Minnesota Law School (J.D., cum laude 1975); teacher, Robbinsdale Senior High School (1968-72); Castor, Klukas, Scherer & Logren (1975-94). Appointed July 5, 1994; elected 1996.

Richard B. Solum, Minneapolis. Born March 1, 1944; University of Kansas (B.S., 1966), University of Minnesota Law School (1969); private practice (1969-92). Appointed January 17, 1992; elected 1994.

John J. Sommerville, Minneapolis. Born 1946; University of Minnesota (B.A., 1968; J.D., 1972); Eighth Circuit Court of Appeals (1972-74); private practice (1974-83); municipal judge (1983-86). Appointed November 23, 1983; elected 1986, 1992.

John M. Stanoch, Bloomington. Born December 4, 1957; University of Wisconsin-Madison (B.A., 1980); William Mitchell College of Law (1985); private practice (1986-91). Appointed January 4, 1991; elected 1992.

Mary E. Steenson, Minneapolis. Born September 15, 1945; University of Wisconsin (B.S., 1967); William Mitchell College of Law (J.D., cum laude, 1979); assistant state public defender (1979-83); private practice (1983-96). Elected 1996.

Stephen D. Swanson, Minneapolis. Born November 3, 1944; Miami University (B.A., 1966); University of Cincinnati School of Law (J.D., 1969); New York University School of Law (LL.M., 1971); attorney (1971-88); administrative law judge (1985-89). Appointed July 7, 1989; elected 1990, 1996.

James T. Swenson. Appointed October 16, 1995; elected 1996.

Thomas W. Wexler, Edina. Born September 26, 1941; University of Minnesota (B.S., 1963); University of Minnesota Law School (1966); U.S. Army (1966-68); private practice (1969-90.) Elected 1990, 1996.

Lucy Ann Wieland, Minneapolis. Born August 8, 1950; Stanford University (A.B., 1972); William Mitchell College of Law (1982); county attorney (1982-85); private practice (1985-90). Appointed July 25, 1990; elected 1992.

FIFTH DISTRICT

District Administrator: Richard H. Fasnacht
P.O. Box 3366, Mankato 56001, (507)388-5204

David E. Christensen, Pipestone. Born February 12, 1940; University of Minnesota (B.A., 1972; J.D., 1968); U.S.A.F. (1962-65); private practice (1968-78). Elected 1978, 1984, 1990, 1996.

Timothy K. Connell, Luverne. Born June 9, 1949; St. John's University (1971); William Mitchell College of Law (1976); private practice (1976-87); Rock county attorney (1976-86). Appointed June 30, 1987; elected 1988, 1994.

Terence M. Dempsey, New Ulm. Born February, 1932; College of St. Thomas (B.S.); University of California, Hastings School of Law (J.D.); public defender, 5th Judicial District (2 years); city attorney, New Ulm (10 years). Appointed 1992; elected 1994.

Jeffrey L. Flynn, Worthington. Born March 23, 1949; St. John's University (1971); William Mitchell College of Law (1975); private practice (1975-84). Appointed June 1, 1984; elected 1986, 1992.

Bruce F. Gross, Windom. Born January 10, 1946; Gustavus Adolphus College (B.A., 1968); Hamline University (J.D., 1977); private practice (1977-89); county attorney (1979-89). Appointed July 31, 1989; elected 1990, 1996.

George I. Harrelson, Marshall. Born May 17, 1944; University of Minnesota (1971); William Mitchell College of Law (J.D., 1975); U.S. Army; private practice (1977-83); district public defender (1980-82); county attorney (1983). Appointed May 23, 1983; elected 1984, 1990, 1996.

Richard L. Kelly, Mankato. Born July 25, 1928; St. John's University (1952); William Mitchell College of Law (1957); U.S. Navy; private practice (1957-80). Elected 1980, 1986, 1992.

Warren E. Litynski, St. Peter. Born July 4, 1936; Rochester Jr. College (1960); LaCrosse State College (1962); University of Minnesota Law School (1966); U.S.A.F. (1954-57); private practice (1966-79); assistant county attorney (1967-79). Appointed December 13, 1979; elected 1982, 1988, 1994.

George A. Marshall, Marshall. Born June 8, 1940; Hamline University (1962); George Washington University (1969); private practice (1970-76); assistant chief judge, 5th Judicial District (1987-89). Appointed May 21, 1977; elected 1978, 1984, 1990, 1996.

James D. Mason, Mankato. Born November 7, 1935; University of Texas (1957); William Mitchell College of Law (1963); U.S. Army; special assistant attorney general (1962-65); private practice (1965-76); married, Marcia Olson (1958); three children. Elected 1976, 1982, 1988, 1994.

John R. Moonan, Mankato. Born April 6, 1928; St. Thomas College (1951); William Mitchell College of Law (1959); U.S.A.F.; private practice (1959-87). Appointed January 4, 1988; elected 1990, 1996.

David W. Peterson, Redwood Falls. Born September 23, 1950; St. John's University (B.S., 1972); University of Minnesota (J.D., 1975); assistant Polk and Lyon county attorney (1977-83); Lyon county attorney (1983-90). Appointed May 2, 1990; elected 1992.

Douglas L. Richards, Blue Earth. Born May 15, 1952; Hamline University (1974); William Mitchell College of Law (1978); private practice, Spencer, Johnson & Richards (1978); Blue Earth city attorney (1978); assistant Faribault county attorney (1990). Appointed March 6, 1995; elected 1996.

Norbert P. Smith, Mankato. Born April 11, 1946; Mankato State University (B.S., 1972); University of Minnesota Law School (J.D., 1975); U.S. Army (1967-69); private practice (1975-92). Appointed April 10, 1992; elected 1994.

Terri J. Stoneburner, New Ulm. Born October 13, 1945; Hanover College (B.A., 1967); Peace Corps (1969-70); University of Washington School of Law (J.D., 1975); Alaska Human Rights Commission (1976-79); private practice (1980-90). Appointed April 16, 1990; elected 1992.

Linda S. Titus, Jackson. Born September 4, 1947; Morningside College (B.A., 1969); William Mitchell College of Law (J.D., 1978); private practice (1978-90); assistant city attorney (1978-84); county attorney (1988-89). Appointed March 1, 1990; elected 1992.

Robert D. Walker, Fairmont. Born October 30, 1949; Gustavus Adolphus College (1971); William Mitchell College of Law (1975); private practice (1975-89). Appointed April 3, 1989; elected 1990, 1996.

SIXTH DISTRICT

District Administrator: Mary L. Helf
Room 425, St. Louis County Courthouse, Duluth 55802, (218)726-2544

David E. Ackerson, Hibbing. Born 1949, Hibbing; Hibbing High School (1967); Hibbing Community College (1969); St. Thomas College (1971); William Mitchell College of Law (J.D., cum laude, 1976); private practice (1976-81). Appointed January 4, 1982; elected 1984, 1990, 1996.

Robert F. Berger, Virginia. Born August 27, 1936, Virginia; Virginia public schools; Bemidji State University; William Mitchell College of Law (1963); private practice (1963-89). Appointed January 3, 1989; elected 1990, 1996.

Donovan W. Frank, Virginia. Born June 24, 1951; Luther College (B.A., magna cum laude, 1973); University of Durham, England (1971-72); Hamline University School of Law (J.D., magna cum laude, 1977); wife Kathy; five daughters. Appointed February 1, 1985; elected 1986, 1992.

Terry C. Hallenbeck, Duluth. University of Michigan, Purdue University; Indiana University School of Law (LL.B., magna cum laude, 1971); private practice (1971-95). Appointed February 23, 1995; elected 1996.

Robert Macaulay, Cloquet. Roanoke College, Salem, VA (B.S., 1978); University of Minnesota Law School (J.D., 1981); assistant Carlton county attorney (1984-95). Appointed February 23, 1995; elected 1996.

Gerald C. Martin, Duluth. Born September 28, 1944, New York City; Princeton University (B.A., 1966); Yale Law School (LL.D., 1969); legal aid attorney; married; two children. Appointed December 27, 1978; elected 1980, 1986, 1992.

John T. Oswald, Duluth. Born 1941, Duluth; Marquette University (B.A., 1964; J.D., 1968); private practice, Duluth (1968-83); appointed judicial officer (1983); married; four children. Appointed March 11, 1985; elected 1986, 1992.

Gary J. Pagliaccetti, Mountain Iron. Born October 3, 1954; Mountain Iron High School; St. John's University (B.A., 1976); Hamline University School of Law (J.D., 1979); assistant county attorney (1980-83); private practice (1984-88). Appointed June 30, 1989; elected 1990, 1996.

Carol M. Person, Duluth. Born December 21, 1951; University of Minnesota-Morris (1973); William Mitchell School of Law (1978); general practice Stewartville, Minnesota (1979-81); Fryberger, Buchanan, Smith & Frederick PA (1981-89); Clure, Eaton, Butler Law Office (1989); married; two children. Appointed November 10, 1993; elected 1996.

Jeffry S. Rantala, Born 1951; Hibbing High School; University of Minnesota (B.A. philosophy, 1975), Hamline University School of Law (J.D., cum laude, 1978); Legal Aid Service (1978-81); private practice (1981-91). Appointed January 3, 1992; elected 1994.

Kenneth A. Sandvik, Two Harbors. Two Harbors High School; University of Minnesota, Duluth (B.A., 1970); University of Minnesota (J.D., 1973); private practice (1973-75; 1978-84); judicial officer (1975-78). Appointed November 16, 1984; elected 1986, 1992.

David P. Sullivan, Duluth. Born November 23, 1941, Knoxville, Tennessee; Cloquet Public Schools; University of Minnesota (B.A., 1963; J.D., 1966); private practice, Minneapolis (1966); Duluth (1967-96). Appointed September 16, 1996.

Heather L. Sweetland, Duluth. Born 1952; Mankato State College (B.S.T., cum laude, 1974); William Mitchell College of Law (J.D., 1982); Legal Aid Service of Northeastern Minnesota (1982); private practice (1982-95); assistant public defender, Sixth Judicial District (1982-95); married; one child. Appointed February 2, 1996.

Galen C. Wilson, Duluth. Born 1938; University of Minnesota (B.A., 1959); University of Minnesota Law School (LL.B., 1963); U.S. Army (1963-66); assistant city attorney (1966-67). Appointed August 1, 1978; elected 1980, 1986, 1992.

Dale A. Wolf, Wrenshall. Born 1948, Cloquet; University of Minnesota, Duluth (B.A. magna cum laude, 1970); William Mitchell College of Law (J.D., cum laude, 1974); private practice (1974-78). Appointed July 19, 1982; elected 1984, 1990, 1996.

SEVENTH DISTRICT

District Administrator: Gregory W. Solien
410 Administration Center, P.O. Box 1836, St. Cloud 56302, (320)656-3650 Fax: (320)656-3646

Richard J. Ahles, St. Cloud. Born 1942, St. Cloud; St. John's University (B.A., 1964); University of Minnesota (J.D., 1967); private practice (1967-71); St. Cloud city attorney (1971-76). Appointed August 1, 1976; elected 1978, 1984, 1990, 1996.

Timothy J. Baland, Long Prairie. Born 1944; St. John's University (B.A., 1966); Cornell University Law School (J.D., 1975); law clerk, Chief Justice Robert Sheran (1975-76); private practice (1976-84). Appointed March 2, 1984; elected 1986, 1992.

Paul L. Ballard, Alexandria. Born 1937; William Mitchell College of Law (B.S.; LL.B.; J.D., 1964); assistant county attorney (1967-69); elected probate judge (1969); county judge (1974; 1980). Appointed January 12, 1972; elected 1986, 1992.

David R. Battey, Alexandria. Born April 20, 1953; University of South Dakota (B.A., 1975); Willamette University (J.D., 1978); law clerk, U.S. District Court, Judge Donald D. Alsop (1978-80); private practice (1980-95). Appointed April 17, 1995; elected 1996.

Bernard E. Boland, St. Cloud. Born November 14, 1943, Minneapolis; University of Minnesota

(B.A., 1968); William Mitchell College of Law (J.D., 1973); law clerk, Minnesota Supreme Court (1973-74); St. Cloud assistant city attorney (1975); city attorney (1976-79); private practice (1979-83). Appointed June 15, 1983; elected 1984, 1990, 1996.

Thomas A. Godzala, Little Falls. Born 1950; St. Cloud State University (B.A., 1973); University of North Dakota (M.A., 1975; J.D., 1978); private practice (1978-89). Appointed February 17, 1989; elected 1990, 1996.

Elizabeth A. Hayden, St. Cloud. College of St. Benedict (B.A., 1968); Oklahoma City University School of Law (J.D., 1978); assistant county attorney. Appointed October 24, 1986; elected 1988, 1994.

James W. Hoolihan, Foley. Born 1942; St. John's University (B.A., 1964); William Mitchell College of Law (J.D., 1968); private practice (1968-97). Appointed April 1, 1997.

Richard T. Jessen, St. Cloud. St. John's University, Collegeville (B.A., 1963), University of Minnesota (J.D., 1966); private practice, Foley (1967-74); Benton county attorney (1975-91). Appointed October 1, 1991; elected 1992.

Michael L. Kirk, Moorhead. Born 1950; University of Minnesota (B.A., 1972; J.D., 1975); private practice (1975-78); Otter Tail county attorney (1978-89). Appointed December 1, 1989; elected 1992.

Thomas P. Knapp, Foley. Born May 29, 1948; St. John's University (B.A., 1970); University of Minnesota (J.D., 1973); private practice in St. Cloud area (1973-95); single; four children. Appointed September 25, 1995; elected 1996.

Vicki E. Landwehr, St. Cloud. Born March 13, 1955; St. Cloud State University (B.A., 1975); University of Minnesota (J.D., 1978); private practice (1979-93); married; three children. Appointed July 28, 1993; elected 1994.

Harlan L. Nelson. Appointed July 1, 1978; elected 1992.

John E. (Jack) Pearson, Moorhead. Born May 8, 1941; University of Minnesota (B.S., 1963; LL.B., 1966); private practice (1966-93); special municipal judge, City of Detroit Lakes (1968-70); Becker county attorney (1971-93); board of directors, past president Minnesota County Attorney's Association (1972-93). Appointed January 3, 1994; elected 1996.

Skipper J. Pearson, Foley. St. Cloud State University (B.A., 1972); Hamline School of Law (J.D., 1977); private practice (1978-90). Appointed May 1, 1990; elected 1992.

Sally Ireland Robertson, Long Prairie. Born 1948, Hamilton, OH; Denison University (B.A., 1970); Miami University, OH (M.A., 1972); University of New Mexico (J.D., 1979); attorney for Legal Services, South Dakota (1979-81); private practice, Minnesota (1981-96); Seventh District Ethics Committee (1987-93); Lawyers Professional Responsibility Board (1995-96); President, Seventh District Bar Assn. (1995-96). Appointed March 29, 1996.

Steven P. Ruble, Princeton. Born 1946; Gustavus Adolphus (B.A., 1968); Washington University (J.D., 1973); private practice (1974-86); assistant county attorney (1975-77); married; three children. Appointed July 11, 1986; elected 1988, 1994.

Thomas P. Schroeder, Detroit Lakes. Born October 26, 1942; College of St. Thomas (B.A., 1972); Hamline University School of Law (J.D., 1976); private practice (1976-86); married; three children. Elected 1986, 1992.

Thomas M. Stringer, Fergus Falls. Born 1943; U.S. Army (1964-66); University of Minnesota (B.A., 1969; J.D., 1972); private practice (1972-89). Appointed July 28, 1989; elected 1990, 1996.

William E. Walker, Detroit Lakes. Born 1939; St. Olaf College (B.A.); Luther Theological Seminary (B.Th.); Hamline University School of Law (J.D.); Minnesota legislature; chair, Waste Management Board. Appointed January 6, 1987; elected 1988, 1994.

Kathleen Weir, Moorhead. Born 1942; Universities of Minnesota and South Dakota (B.S., 1970; J.D., 1973); private practice (1978-88). Appointed April 4, 1988; elected 1990, 1996.

Paul E. Widick, St. Cloud. Born January 16, 1945, Houston, Texas; University of Kansas (B.A.,

1967); University of Minnesota (M.A., 1972; Ph.D. candidate 1973; J.D., 1980); law clerk (1980-81); private practice (1981-89). Appointed November 8, 1989; elected 1992.

EIGHTH DISTRICT

District Administrator: Timothy L. Ostby
P.O. Box 1017, Kandiyohi County Courthouse, Willmar 56201, (320)231-6570

Bruce W. Christopherson, Clarkfield. Born December 14, 1939, Minneapolis; University of Minnesota (B.S.B., 1961); William Mitchell College of Law (J.D., 1967); private practice (1967-86); chief judge (1994-present). Appointed October 31, 1986; elected 1988, 1994.

Steven E. Drange, Litchfield. Born December 24, 1946, St. Paul; Winona State University (B.S., 1968); William Mitchell College of Law (J.D., 1974); Meeker county attorney (1975-83); Litchfield city attorney (1984-95); partner, Olson, Nelson, Drange & Wood (1980-95); wife, Katy; sons, Andy & Erik. Appointed September 1, 1995; elected 1996.

Peter A. Hoff, Breckenridge. Born January 16, 1941; University of Minnesota (B.S.,1963); University of Minnesota Law School (J.D., 1967); private practice (1967-94). Appointed October 28, 1994; elected 1996.

John C. Lindstrom, Willmar. St. John's University (B.A., 1963); University of Minnesota Law School (1966); private practice (1966-76); Minnesota House of Representatives (1972-76). Appointed July 1, 1976; elected 1978, 1984, 1990, 1996.

Paul A. Nelson. Born August 18, 1947; Wartburg College (B.A., 1969); University of Minnesota Law School (J.D., 1975); private practice (1975-97). Appointed April 11, 1997.

Gerald J. Seibel, Morris. Born 1950; St. John's University (B.A., 1972), William Mitchell College of Law (J.D., 1978); private practice (1978-92). Appointed October 30, 1992, elected 1994.

Randall J. Slieter, Olivia. University of Minnesota (B.A., 1983); Hamline University School of Law (J.D., 1986); Qualley, Bouton & Slieter, Canby, Minnesota (1986-94). Appointed May 20, 1994, elected 1996.

Donald M. Spilseth, Willmar. Born April 14, 1952; Gustavus Adolphus College (B.A., 1974); William Mitchell College of Law (J.D., 1977); private practice (1978-93). Appointed July 15, 1993, elected 1994.

Kathryn N. Smith, Willmar. Born November 13, 1949; Iowa State University (B.S., 1972); University of Iowa (M.S., 1976); William Mitchell College of Law (J.D., 1992); medical technologist (1972-81); instructor, Willmar Community College (1985-88); private practice (1992-97). Appointed May 5, 1997.

Jon Stafsholt, Glenwood. Born 1943; California Lutheran University (A.A.); University of Missouri (B.A.; B.J.); University of Minnesota (J.D.); U.S. Army intelligence officer (1967-70); Vietnam veteran; general practice (1972-83); Grant county attorney (1979-83). Appointed June 20, 1983; elected 1984, 1990, 1996.

John J. Weyrens, Litchfield. Born 1935, St. Cloud; Itasca Community College; St. John's University; William Mitchell College of Law; county judge (1973-82); wife, Catherine Kugler; three children. Appointed July 1, 1982; elected 1984, 1990, 1996.

NINTH DISTRICT

District Administrator: D. J. Hanson
Beltrami County Courthouse, P.O. Box 1008, Bemidji 56601, (218)759-4500

Russell A. Anderson, Crookston. St. Olaf College (B.A., 1964); University of Minnesota (J.D., 1968); George Washington University (LL.M., 1976); U.S. Navy (1968-76); county attorney (1978-82). Appointed November 1, 1982; elected 1984, 1990, 1996.

Paul T. Benshoof, Bemidji. Born October 13, 1951, Detroit Lakes; Carleton College (B.A., 1974); University of Minnesota (J.D., 1978); private practice (1978-97); member, State Board of Public Defense (1988-97); married; two children. Appointed April 7, 1997.

Frederick J. Casey, Brainerd. Born April 30, 1942, Brainerd; Concordia College, Moorhead (B.A., 1964), University of Minnesota Law School (J.D., 1967); private practice (1967-92); assistant Crow Wing county attorney (1964-74); assistant district public defender (1978-85). Elected 1992.

Michael J. Haas, Walker. St. John's University (1958); University of Minnesota Law School (1967); private practice (1967-72); assistant county attorney and private practice (1972-76). Appointed June 1, 1976; elected 1984, 1990, 1996.

John R. Hawkinson, Grand Rapids. Born December 17, 1947; University of Colorado (B.A., 1971), William Mitchell College of Law (J.D., 1975); private practice (1975-92); married; three children. Elected 1992.

Peter N. Hemstad, International Falls. Born January 19, 1938, Montevideo; University of Nebraska College of Law (B.S.; J.D., 1964); private practice; married; two children. Appointed October 1, 1976; elected 1978, 1984, 1990, 1996.

Terrance C. Holter, Bemidji. Born 1944; Bemidji State College (B.A., 1967); University of North Dakota (J.D., 1970); private practice (1970-80); judicial officer (1976-80). Appointed January 15, 1980; elected 1982, 1988, 1994.

Larry G. Jorgenson, Warren. Born September 2, 1937; Bemidji State College (B.A.); William Mitchell College of Law (J.D.); married. Appointed April 15, 1974; elected 1982, 1988, 1994.

Robert E. Kautz, Brainerd. Born February, 1944; South Dakota School of Mines and Technology (1966); William Mitchell College of Law (J.D., 1976); private practice (1976-78); assistant county attorney (1978-82). Elected 1982, 1988, 1994.

Michael J. Kraker, Mahnomen. Born September 18, 1947; St. John's University (1969); U.S. Army (Vietnam); University of Minnesota Law School (1974); Mahnomen county attorney (1975-89). Appointed June 1989; elected 1990, 1996.

Lois J. Lang, Grand Rapids. Born December 30, 1953; University of Minnesota (B.A., 1976; J.D., cum laude, 1979); private practice (1979-94). Appointed June 3, 1994; elected 1996.

John R. Leitner, Nisswa. Born January 7, 1949; University of Minnesota (B.A., 1971); William Mitchell College of Law (J.D., 1975); private practice (1975-78); Aitkin county attorney (1979-92); wife, Joyce; four children. Appointed August 1, 1992, elected 1994.

Jon A. Maturi, Grand Rapids. Born April 16, 1947, Chisholm; University of Notre Dame (1969); DePaul Law School (1977); private practice and assistant public defender (1977-96). Appointed July 1, 1996.

Jay D. Mondry, Park Rapids. Born May 4, 1939; University of Notre Dame (B.A., 1961); University of North Dakota School of Law (LL.B., 1964); Hubbard county attorney (1972-80); private practice (1965-90); married, wife, Jody; four children. Elected 1990, 1996.

Dennis J. Murphy, Thief River Falls. Born July 25, 1938; University of Notre Dame (1960); University of Minnesota Law School (1963); private practice (1963-88). Elected 1988, 1994.

Paul E. Rasmussen, Bagley. Born June 5, 1958; University of Minnesota (B.A., 1981; J.D., 1984); private practice (1984-92), assistant county attorney, county attorney (1988-92); wife, Cynthia; four children. Elected 1992.

John M. Roue, Crookston. Appointed June 1, 1980; elected 1982, 1988, 1994.

John P. Smith, Walker. Born 1950; Concordia College, Moorhead, (B.A., 1971); William Mitchell College of Law, (J.D., 1975); Bush Scholarship (1986); Emory University, (LL.M., litigation, 1987); civil trial specialist; admitted to practice in Minnesota and Georgia; College for Financial Planning (C.F.P., 1988); wife, Linda; three children, Lisa, Allison, Zachary. Appointed September 16, 1991; elected 1992.

John R. Solien, Aitkin. Born June 3, 1953; University of Minnesota-Duluth (B.A., 1975); William Mitchell College of Law (J.D., 1979); assistant Aitkin county attorney (1980-85); private practice 1985-94). Appointed September 23, 1994.

James R. Wilson, Roseau. Born April 20, 1946; Grinnell College (B.A., 1968); University of Minnesota (J.D., 1973); private practice (1974-86); assistant county attorney, county attorney (1974-90); wife, Carole; sons, Jeremy and Christopher. Appointed March 5, 1990, elected 1992.

TENTH DISTRICT

District Administrator: Sam C. Juncker
Anoka County Courthouse, 325 E. Main St., Anoka 55303-2489, (612)422-7475

P. Hunter Anderson, Cambridge. Born November 3, 1943; University of Minnesota-Duluth (1964); William Mitchell College of Law (1969); private practice (1970-86). Appointed January 15, 1986; elected 1988, 1994.

Thomas G. Armstrong, Oakdale. Born 1947; University of Minnesota (B.A., 1967; J.D., 1970); U.S. Army, JAGC (1971-74); U.S. Army Reserve, COL JAG Corps (1974-present); private practice (1974-80); mayor, Lake Elmo (1977-80). Elected 1980, 1986, 1992.

Stephen J. Askew, Coon Rapids. Born 1944; St. John's University 1966; University of Minnesota (J.D., 1969); U.S. Army (1969-71); Anoka county administration (1971-75); county attorneys' council (1975-80); special assistant attorney general (1980-83). Appointed November 21, 1983; elected 1986, 1992.

Edward W. Bearse, Anoka. Michigan State University (B.A., 1967); University of Minnesota Law School (J.D., 1970); U.S. Army (1960-63); assistant county attorney (1972-75); private practice (1975-83). Appointed May 5, 1983; elected 1984, 1990, 1996.

Timothy R. Bloomquist, Cambridge. Born July 27, 1947; Gustavus Adolphus College (B.A., 1969), University of Denver College of Law (J.D., 1972); private practice (1972-91); part-time assistant district public defender (1976-91). Appointed November 15, 1991, elected 1994.

Mary E. Carlson. Born June 15, 1945; University of Minnesota; William Mitchell College of Law; assistant Washington county attorney (three years); assistant United States attorney; chief, civil division (13 years). Appointed September 5, 1995; elected 1996.

John Edward Cass, Stillwater. Born 1941, Boston, MA; University of Massachusetts (B.A., 1962; M.A., 1966); University of Minnesota Law School (J.D., 1969); private practice (1969-83). Appointed February 1, 1983; elected 1984, 1990, 1996.

James R. Clifford, Stanchfield. Born July 22, 1947; University of Minnesota (B.S., 1972); William Mitchell College of Law (J.D., 1976); U.S. Army (1965-68); county attorney (1976-84). Appointed January 28, 1985; elected 1986, 1992.

Robert B. Danforth, Elk River. Born June 15, 1938, Mason City, Iowa; Morningside College (B.A., 1960); University of Minnesota Law School (J.D., 1962); private practice (1963-85). Appointed September 18, 1985; elected 1986, 1992.

James E. Dehn, Cambridge. Born September 25, 1949; University of Minnesota (B.A., 1971); William Mitchell College of Law (J.D., 1975); special assistant attorney general (1976-78); assistant county attorney (1979); private practice (1980-87). Appointed June 26, 1987; elected 1988, 1994.

Bruce R. Douglas, Buffalo. Born 1945, Montrose; Carleton College (B.A., 1967); University of Minnesota (J.D., 1970); U.S. Naval Reserve, JAGC (1968-74); private practice (1975-82). Appointed December 31, 1982; elected 1984, 1990, 1996.

David E. Doyscher, Forest Lake. Born August 30, 1939, Jackson; Maryville College, Tennessee (B.A., 1961); University of Minnesota Law School (J.D., 1971); U.S. Army (1961-64); private practice (1971-86). Appointed February 3, 1986; elected 1988, 1994.

Smith F. Eggleston, Lakeland. Born May 20, 1928; College of St. Thomas (1950); St. Paul College of Law (1957); U.S. Army (1950-53); public defender. Appointed July 1, 1987; elected 1988, 1994.

Gabriel D. Giancola, Fridley. Born March 25, 1930; Nazareth Hall Seminary (1950); St. Paul Major Seminary (B.A., 1953); William Mitchell College of Law (J.D., 1957); private practice (1958-62, 1967-90); assistant Anoka county attorney (1963-67). Appointed July 23, 1990; elected 1992.

James D. Gibbs, Fridley. Born May 18, 1935, St. Paul; St. Thomas College (B.A., 1959); William Mitchell College of Law (1964); U.S. Army (1953-55); private practice (1964-81). Appointed January 14, 1982; elected 1984, 1990, 1996.

J. B. Gunderson, Wyoming. Born August 21, 1931; St. John's University (B.S.); William Mitchell College of Law (J.D); National College of State Trial Judges; USAF; county court (1969-83). Appointed December 1, 1969; elected 1984, 1990, 1996.

Sharon L. Hall, Coon Rapids. Born July 23, 1954; College of St. Benedict (B.A., 1976); Hamline University School of Law (J.D., 1979); public defender (1983-86); private practice (1986-93). Appointed July 23, 1993; elected 1994.

Thomas D. Hayes, Big Lake. Born August 28, 1951; Concordia College, Moorhead (B.A., 1973); University of Minnesota Law School (J.D., 1976); National Judicial College (1996); Law Dept. Lutheran Brotherhood of Minnesota Law School (J.D., 1976); private practice (1977-90); assistant public defender (1988-90); Sherburne county attorney (1991-95). Appointed September 29,1995; elected 1996.

Kim Robert Johnson, Buffalo. Born 1941; St. John's University (B.A., 1963); University of Minnesota Law School (LL.B., 1966); U.S. Army (1966-68); private practice (1968-83). Appointed September 1, 1983; elected 1984, 1990, 1996.

Daniel M. Kammeyer, Coon Rapids. Born August 14, 1938; St. John's University (B.A., 1960); University of Minnesota Law School (LL.B., 1964); assistant county attorney (1968-79); county judge (1979-82). Appointed July, 1979; elected 1984, 1990, 1996.

Ellen L. Maas, Birchwood. Born June 29, 1956, Stuttgart, West Germany; Drake University (B.A., Phi Beta Kappa, 1978); University of Iowa Law School (J.D., with distinction, 1981); law clerk, Judge Glenn E. Kelley, Minnesota Supreme Court (1981-82); private practice (1982-95). Appointed January 13, 1995; elected 1996.

Kenneth J. Maas, Birchwood. Born 1932; University of Minnesota (B.B.A., 1957); William Mitchell College of Law (J.D., 1961); U.S. Army (1954-56); private practice (1961-80); Birchwood city council (1966-73); mayor (1973-76); member, Supreme Court Appeals Panel (1985-present); Chief Judge Appeals Panel (1996-present). Elected 1980, 1986, 1992.

Gary J. Meyer, Albertville. Born October 30, 1935, Chicago, IL; University of Minnesota Law School (B.S.L., 1957; LL.B., 1959); private practice (1959-87). Appointed June 29, 1987; elected 1988, 1994.

Susan R. Miles, Lake Saint Croix Beach. Born June 23, 1952; University of Maryland (B.S., 1975); Catholic University of America (J.D., 1978); legal services (1978-82); special assistant attorney general (1982-85); Colorado Office of Attorney General (1985); private practice (1986-96). Elected 1996.

James A. Morrow, Coon Rapids. Born 1945; University of Minnesota (B.A., 1972); William Mitchell College of Law (J.D., magna cum laude, 1978); law clerk, Judge D. K. Amdahl; assistant U.S. attorney (1978-83); county judge (1983-84). Appointed February 18, 1983; elected 1984, 1990, 1996.

Dale E. Mossey, Clearwater. Born February 2, 1946; Grinnell College; University of Minnesota Law School (1973); private practice (1973-88). Appointed July 1, 1988; elected 1990, 1996.

Stephen L. Muehlberg, Coon Rapids. Born December 28, 1939; University of Minnesota (B.A.); University of Nebraska College of Law (J.D., 1971); private practice (1971-73); assistant United States attorney (1973-76); assistant Washington county attorney (1976-79); assistant Anoka county attorney (1979-89). Appointed July 7, 1989; elected 1990, 1996.

Lynn C. Olson, Columbia Heights. Born 1941; Michigan State University (B.A., 1963); William Mitchell College of Law (J.D., 1977); public defender; assistant county attorney; county judge (1982-83). Appointed February 1, 1983; elected 1984, 1990, 1996.

R. Joseph Quinn, Coon Rapids. Born August 22, 1942, Litchfield; St. John's Preparatory; St. John's University (B.A.); Hamline University (J.D.); Minnesota House of Representatives (1982-91). Appointed January 5, 1991; elected 1992.

Michael Joseph Roith, Fridley. Born 1945; St. Thomas College (B.A., 1968); Aquinas Institute of

Theology (M.A., 1972); William Mitchell College of Law (J.D., 1977); assistant county attorney. Appointed October 12, 1984; elected 1986, 1992.

Gary R. Schurrer, Stillwater. Born August 28, 1953; University of Minnesota (B.A., 1975); Hamline University School of Law (J.D., 1977); private practice and part-time assistant district public defender (1978-90). Appointed December 14, 1990; elected 1992.

Linn Slattengren, Shafer. Born August 24, 1938; University of Minnesota, University of Minnesota Law School (1964); Chisago county attorney (1968-75); married; two children. Appointed July 1, 1976; elected 1984, 1990, 1996.

Spencer J. Sokolowski, Coon Rapids. University of Minnesota (B.B.A., 1957; J.D., 1963); U.S. Navy (1951-55); Minnesota House of Representatives (1971-72); county judge (1972). Appointed February 1, 1983; elected 1984, 1990, 1996.

Stanley N. Thorup, Coon Rapids. Born 1929; Hamline University (B.A.); William Mitchell College of Law (B.S.L.; J.D.); U.S. Army; Minnesota Senate (1970-74); municipal judge (1962-68). Appointed July 1, 1974; elected 1988, 1994.

Donald J. Venne, Coon Rapids. Born 1948, Forsyth, Montana; St. John's University (B.S., 1970); St. Thomas College (M.A., 1972); William Mitchell College of Law (J.D., 1979); private practice. Appointed June 24, 1986; elected 1988, 1994.

ADMINISTRATIVE AGENCIES

BOARD OF PARDONS

1450 Energy Park Dr., Suite 200, St. Paul 55108; (612)642-0284.

Law provides: The board may grant pardons, commutations and pardons extraordinary to applicants. The board consists of the governor, the chief justice of the supreme court and the attorney general. It meets twice yearly and the meetings are open to the public. (*Minnesota Statutes, Chapter 638*)
Secretary: Jean M. Whitney

BOARD ON JUDICIAL STANDARDS

2025 Centre Pointe Blvd., Suite 420, Mendota Heights 55120; (612)296-3999.

Law provides: The board of ten lawyers, judges and public members investigates allegations of misconduct by Minnesota judges, recommends judicial discipline to the Supreme Court and issues public reprimands and private warnings. (*Minnesota Statutes, Section 490.15*)
Executive Secretary: DePaul Willette

CLIENT SECURITY BOARD

25 Constitution Ave., Suite 105, St. Paul, MN 55155, (612)296-3952; 1-800-657-3601.

Law provides: The board is established by the supreme court and funded by lawyers' registration fees. The board has four lawyer members, two non lawyer members and a chair. Members may serve two three-year terms. The board was established to reimburse clients who suffer a loss of money or other property from the dishonesty of their attorney.
Assistant Director: Martin A. Cole

COMMISSION ON JUDICIAL SELECTION

Office of the Governor, 130 State Capitol, St. Paul, MN 55155, (612)296-0013

Law provides: The commission is established by the state legislature to recommend to the governor nominees for vacancies which occur in the district courts prior to a judge's elected term being completed. The nine at large and four members from each of the ten districts meet when an unscheduled vacancy occurs in their specific district. Judges who are appointed must run for election beyond one year of their swearing-in date. *(Minnesota Statutes, Chapter 480B)*
Director: John Hultquist

LAWYERS PROFESSIONAL RESPONSIBILITY BOARD
Judicial Center, Suite 105, 25 Constitution Ave., St. Paul 55155; (612)296-3952.

Court rules provide: The board oversees the Office of the Lawyers Professional Responsibility, which investigates complaints of alleged misconduct and disability involving lawyers and prosecutes disciplinary actions against lawyers.
Director: Vacant

MINNESOTA SENTENCING GUIDELINES COMMISSION
University National Bank Bldg., 200 University Ave. W., Suite 205, St. Paul 55103; (612)296-0144.

Law provides: The 11 member commission seeks to reduce the disparity in sentencing practices in regard to length of prison terms and to establish goals for sentence uniformity and proportionality. It is composed of jurists, attorneys in public service, law enforcement officials, correction officials and public members. (*Minnesota Statutes, Section 244.09*)
Director: Debra L. Dailey

OFFICE OF ADMINISTRATIVE HEARINGS
100 Washington Square, Suite 1700, Minneapolis 55401-2138; (612)341-7600.

Law provides: The office is responsible for the conduct of rulemaking and contested case hearings for state agencies pursuant to the Administrative Procedures Act, review of adopted agency rules, child support enforcement hearings, hearings for political subdivisions and workers' compensation trials pursuant to the Workers' Compensation Law, issuance of reports and orders and preparation of the record of the proceedings. (*Minnesota Statutes, Chapters 14, 176, Section 518.5511*)
Chief Administrative Law Judge: Kevin E. Johnson

STATE BOARD OF PUBLIC DEFENSE
625 4th Ave. S., #1425, Minneapolis 55415; (612)349-2565.

Law provides: The seven member board approves and recommends a budget to the legislature and establishes procedures for distribution of state funding for the board, the office of state public defender, the judicial district public defenders and the public defense corporations. The board approves standards for the offices of the state and district public defenders and for the conduct of all appointed counsel systems as established by the state public defender. The board also appoints the state public defender and all judicial district public defenders. (*Minnesota Statutes, Section 611.215*)
Chief Administrator: Richard F. Scherman

STATE PUBLIC DEFENDER
2829 University Ave. SE, Suite 600, Minneapolis 55414, (612)627-6980

Law provides: The state public defender has responsibility for criminal cases on appeal to the Minnesota supreme court and court of appeals; post-conviction proceedings in the district courts throughout the state and appeals there from; parole revocation proceedings for juveniles and adults; civil legal services and prison disciplinary proceedings for inmates; and law student clinical legal work in conjunction with these responsibilities. (*Minnesota Statutes, Section 611.215*).
State Public Defender: John M. Stuart

TAX COURT
Judicial Center, 2nd Fl., 25 Constitution Ave., St. Paul 55155; (612)296-2806.

Law provides: The court is composed of three members, to which taxpayers may file appeals related to any state or local tax, except for special assessments. (*Minnesota Statutes, Chapter 271*).
Chief Judge: Kathleen Doar

WORKERS' COMPENSATION COURT OF APPEALS

Judicial Center, 4th Fl., 25 Constitution Ave., St. Paul 55155-1500; (612)296-6526.

Law provides: The five member court reviews all appealed questions of law and fact concerning workers' compensation claims. (*Minnesota Statutes, Chapters 175A, 176*).
Chief Judge: Steven D. Wheeler

CHAPTER SIX

LOCAL ADMINISTRATION

Counties in Minnesota 256
Metropolitan Council 285
Regional Development Commissions 286
Cities in Minnesota 287
Townships in Minnesota 300
School Districts in Minnesota 300

Larry Mayer, Billings Gazette photo

An island unto itself...the Wilkin County Courthouse on April 17, 1997.

COUNTIES IN MINNESOTA

The State of Minnesota has 87 counties. Ramsey county is the smallest in land area, encompassing less than 170 square miles. St. Louis county has the largest land area with over 6,000 square miles. County populations vary from 1,000,000 in Hennepin county to 4,000 in Cook county.

Law provides: Counties are governed by a board of commissioners and administrative officers elected by the people to four year terms; alternate forms of government may be adopted, chiefly to allow for an elected executive, a manager or administrator, or appointive administrative officers *(Minnesota Statutes, Chapter 375A)*.

Functions: Counties are responsible for property tax assessment, tax administration, elections, record keeping, transportation, planning and zoning, solid waste management, environment, parks and water management, law enforcement, courts and health and human services.

Additional information about Minnesota's 87 counties is available from the Association of Minnesota Counties, 125 Charles Ave., St. Paul 55103-2108, (612)224-3344.

Abbreviations:

Board - county board
M - Monday
T - Tuesday
W - Wednesday
Th - Thursday
F - Friday
A - Appointed

AITKIN COUNTY (1) - Courthouse: 209 2nd St. N.W., Aitkin 56431 (218) 927-7354

Established May 23, 1857
Congressional District 8
Legislative District 3B, 8B

1995 Population Est. 13,366
Judicial District 9

Land Area 1,164,502.29 acres
Board meets every T. but 5th T.

Office	Name	Post Office	Term Expires
Auditor	Alice Dotzler	Aitkin	1999
Treasurer	Vernon Nelson	Aitkin	1999
Recorder	Everett Davies	Aitkin	1999
Sheriff	Tim Catlin	Aitkin	1999
Attorney	Brad Rhodes	Aitkin	1999
Commissioner District 1	Merle Peterson	Aitkin	1999
Commissioner District 2	Katherine Galliger	Aitkin	2001
Commissioner District 3	Mary Haug	Aitkin	1999
Commissioner District 4	Darrell E. Bruggman	McGregor	2001
Commissioner District 5	Margaret Sherman	Palisade	1999
Assessor	Marlin Danielson	Aitkin	A
Court Administrator	Bonnie LeCocq	Aitkin	A
Engineer	John Walkup	Aitkin	A
Family Services Supervisor	Kirk Peysar	Aitkin	A

ANOKA COUNTY (2) - Government Center, 2100 3rd Ave., Anoka 55303-2265 (612) 421-4760

Established May 23, 1857 **1995 Population Est. 272,636** **Land Area 426.5 sq. miles**
Congressional District 6 **Judicial District 10** **Board meets 2nd, 4th T.**
Legislative District 48B, 49A, 49B, 50A, 50B, 51A, 51B, 52A, 53A

Office	Name	Post Office	Term Expires
Sheriff	Larry Podany	Anoka	1999
Attorney	Robert M.A. Johnson	Anoka	1999
Commissioner District 1	Dennis D. Berg	Burns	1999
Commissioner District 2	Dick Lang	Ham Lake	1999
Commissioner District 3	Margaret Langfeld	Blaine	2001
Commissioner District 4	James A. Kordiak	Columbia Heights	2001
Commissioner District 5	Dave McCauley	Coon Rapids	2001
Commissioner District 6	Paul McCarron	Spring Lake Park	1999
Commissioner District 7	Dan Erhart	Coon Rapids	2001
Assessor	Ed Thurston	Anoka	A
Coroner	Dr. Janis Amatuzio	Coon Rapids	A
County Administrator	John "Jay" McLinden	Anoka	A
Court Administrator	Jane F. Morrow	Anoka	A
Division Mgr. Governmental Serv.	Tom Durand	Anoka	A
Division Mgr. Fin. Central Serv.	Terry Johnson	Anoka	A
Division Mgr. Prop. Records/Tax	Ed Treska	Anoka	A
Engineer	Jon Olson	Anoka	A

BECKER COUNTY (3) - Courthouse: 915 Lake Ave., Detroit Lakes 56501 (218) 846-7301 Fax: (218) 846-7257

Established March 18, 1858 **1995 Population Est. 29,163** **Land Area 837,688.99 acres**
Congressional District 7 **Judicial District 7** **Board meets 2nd, 3rd & 4th T.**
Legislative District 2A, 2B, 9B, 11A

Office	Name	Post Office	Term Expires
Auditor	Keith Brekken	Detroit Lakes	1999
Treasurer	Rita Thompson	Detroit Lakes	1999
Recorder	Marlene M. Martinson	Detroit Lakes	1999
Sheriff	Tom Hunt	Detroit Lakes	1999
Attorney	Joe Evans	Detroit Lakes	1999
Commissioner District 1	Carolyn Engebretson	Detroit Lakes	2001
Commissioner District 2	Vern Seal	Detroit Lakes	2001
Commissioner District 3	Richard Johannsen	Detroit Lakes	2001
Commissioner District 4	Jack Murray	Detroit Lakes	1999
Commissioner District 5	Marjorie Johnson	Lake Park	2001
Coroner	Knute Thorsgard	Detroit Lakes	1999
Assessor	John Keefe	Detroit Lakes	A
Coordinator	Michael Williams	Detroit Lakes	A
Court Administrator	Donna J. Jorschumb	Detroit Lakes	A
Engineer	David Heyer	Detroit Lakes	A

BELTRAMI COUNTY (4) - Courthouse: 619 Beltrami Ave. N.W., Bemidji 56601 (218) 759-4100

Established February 28, 1866 **1995 Population Est. 36,508** **Land Area 1,608,518.71 acres**
Congressional District 7 **Judicial District 9** **Board meets 1st, 3rd & 4th T.**
Legislative District 2B, 4A

Office	Name	Post Office	Term Expires
Auditor	Christine Patten	Bemidji	1999
Treasurer	Kay L. Mack	Bemidji	1999
Recorder	Ann F. Allen	Bemidji	1999
Sheriff	DeeWayne Rognstad	Bemidji	1999
Attorney	Tim Faver	Bemidji	1999
Commissioner District 1	Brad Nord	Bemidji	1999
Commissioner District 2	Audrey Richardson	Bemidji	2001
Commissioner District 3	Leland Coe	Bemidji	1999
Commissioner District 4	Sandra King	Red Lake	2001
Commissioner District 5	Victoria Montbriand	Bemidji	1999
Administrator	Greg Lewis	Bemidji	A
Assessor	Duane Ebbighausen	Bemidji	A
Court Administrator	Sue Wells	Bemidji	A
Engineer	Tom Kozojed	Bemidji	A
Human Service Director	VACANT		A

BENTON COUNTY (5) - Courthouse: 531 Dewey St., Box 129, Foley 56329 (320) 968-6254

Established October 27, 1849 **1995 Population Est. 33,362** **Land Area 257,798.83 acres**
Congressional District 7 **Judicial District 7** **Board meets 1st, 3rd T.**
Legislative District 14A, 16A, 17B

Office	Name	Post Office	Term Expires
Auditor	Curtis Nordling	Rice	1999
Treasurer	Joan Neyssen	Foley	1999
Recorder	Alice Engelmeyer	Foley	1999
Sheriff	Frank F. Wippler	Sauk Rapids	1999
Attorney	Michael Jesse	Sauk Rapids	1999
Commissioner District 1	Duane J. Walter	Ronnery	2001
Commissioner District 2	Al Seppelt	Gilman	1999
Commissioner District 3	Duane Grandy	Sauk Rapids	1999
Commissioner District 4	Alice M. Trushenski	St. Cloud	2001
Commissioner District 5	Ken Neeser	Sauk Rapids	2001
Coroner	Clifford D. Stiles, M.D	Foley	1999
Assessor	Brian G. Koester	Little Falls	A
Clerk of Court	Timothy Roberts	Sartell	A
Coordinator	Richard H. Speak	Sauk Rapids	A
Engineer	Andrew Sander	Sauk Rapids	A
Human Services Director	Timothy Martin	St. Cloud	A

BIG STONE COUNTY (6) - Courthouse: 20 S.E. 2nd St., Ortonville 56278 (320) 839-2525

Established February 20, 1862 **1995 Population Est. 6,026** **Land Area 316,501.23 acres**
Congressional District 2 **Judicial District 8** **Development Region 6W**
Legislative District 13A, 13B **Board meets 1st T., 3rd T.**

Office	Name	Post Office	Term Expires
Auditor	Judith Pattison	Ortonville	1999
Treasurer	Cindy Nelson	Ortonville	1999
Recorder	Gloria Arndt	Ortonville	1999
Sheriff	Joe Berning	Ortonville	1999
Attorney	Bill Watson	Ortonville	1999
Commissioner District 1	Richard Lane	Graceville	2001
Commissioner District 2	Jeanne Krueger	Beardsley	1999
Commissioner District 3	Dave Torgerson	Clinton	2001
Commissioner District 4	Elwood Throndrud	Ortonville	1999
Commissioner District 5	Alvin Maas	Odessa	2001
Assessor	Lila Benson	Ortonville	A
Coroner	Robert S. Ross, M.D.	Ortonville	A
Court Administrator	Diana Shelstad	Ortonville	A
Engineer	Darrell Pettis	Ortonville	A
Welfare Director	Dan Hanratty	Ortonville	A

BLUE EARTH COUNTY (7) - Courthouse: 204 S. 5th St., Mankato (507) 389-8100 Mailing address: P. O. Box 8608, Mankato 56001

Established March 5, 1853 **1995 Population Est. 55,172** **Land Area 764 sq. miles**
Congressional District 1 **Judicial District 5** **Board meets each T.**
Legislative District 23B, 24A, 24B, 26A, 26B

Office	Name	Post Office	Term Expires
Sheriff	Brad Peterson	Lake Crystal	1999
Attorney	Ross Arneson	Mankato	1999
Commissioner District 1	Colleen Landkamer	Mankato	1999
Commissioner District 2	Leon Tacheny	Mankato	1999
Commissioner District 3	Linley A. Barnes	Mankato	2001
Commissioner District 4	Al Bennett	Lake Crystal	1999
Commissioner District 5	Alvis More	Pemberton	2001
Election/Licence Director	Patty O'Connor	Mankato	A
Land Records Dir./Assessor	Jerry Kallheim	Mankato	A
County Administrator	David Twa	Mankato	A
Court Administrator	Dave Carlson	North Mankato	A
Engineer	Al Forsberg	Mankato	A

BROWN COUNTY (8) - Courthouse: Courthouse Square, New Ulm (507) 359-7900
Mailing address: P.O. Box 248, New Ulm 56073

Established February 20, 1855 **1995 Population Est. 27,580** **Land Area 610 sq. miles**
Congressional District 2 **Judicial District 5** **Board meets 1st, 3rd, 4th T.**
Legislative District 22B, 23A, 23B

Office	Name	Post Office	Term Expires
Auditor/Treasurer	Marlin Helget	New Ulm	1999
Recorder	Tom Weilage	New Ulm	1999
Sheriff	Larry Pederson	New Ulm	1999
Attorney	James R. Olson	New Ulm	1999
Commissioner District 1	Dirk Seeboth	New Ulm	2001
Commissioner District 2	Charles Griebel	New Ulm	1999
Commissioner District 3	Charles Guggisberg	New Ulm	2001
Commissioner District 4	Andrew Lochner	Sleepy Eye	1999
Commissioner District 5	Alphonse Mathiowetz	Comfrey	1999
Assessor	Judith Friesen	Madelia	1999
Coroner	C. M. Galvin, M.D.	Sleepy Eye	A
County Administrator	Jerome Bentz	New Ulm	A
Court Administrator	Judith Besemer	New Ulm	A
Engineer	Phil Bergem	New Ulm	A
Family Service Director	Tom Henderson	New Ulm	A
Public Health Nurse	Anita Hoffmann	New Ulm	A
Veterans Service Officer	Walt Siegmann	New Ulm	A

CARLTON COUNTY (9) - Courthouse: 301 Walnut Ave., Carlton, 55718
(218) 384-4281

Established May 23, 1857 **1995 Population Est. 30,559** **Land Area 550,093.43 acres**
Congressional District 8 **Judicial District 6** **Board meets 2nd, T., 4th M.**
Legislative District 8A, 8B

Office	Name	Post Office	Term Expires
Auditor/Treasurer	Paul G. Gassert	Cloquet	1999
Recorder	Karen E. Stark	Cloquet	1999
Sheriff	David Seboe	Wright	1999
Attorney	Marvin E. Ketola	Cloquet	1999
Commissioner District 1	Richard Brenner	Cloquet	2001
Commissioner District 2	Patty Murto	Esko	1999
Commissioner District 3	Mel Tan	Cloquet	2001
Commissioner District 4	Gordon Aanerud	Carlton	1999
Commissioner District 5	Ted Pihlman	Moose Lake	2001
Coroner	Ricard Puumala, M.D.	Cloquet	1999
Assessor	Richard O. Wiitanen	Esko	A
Court Administrator	Bruce Ahlgren	Cloquet	A
Engineer	Wayne Olson	Carlton	A
Human Services Director	Bill Pinsonnault	Cloquet	A

CARVER COUNTY (10) - Courthouse: 600 E. 4th St., Chaska 55318
(612) 361-1500

Established February 20, 1855 **1995 Population Est. 57,010** **Land Area 226,810.68 acres**
Congressional District 2 **Judicial District 1** **Board meets every Tues., 1st**
Legislative District 20B, 35A, 43A **meeting of month is Monday evening**

Office	Name	Post Office	Term Expires
Auditor	Mark B. Lundgren	Chaska	1999
Treasurer	Donald F. Dahlke	Carver	1999
Recorder	Carl W. (Kelly) Hanson Jr.	Victoria	1999
Sheriff	Al Wallin	Chaska	1999
Attorney	Michael A. Fahey	Carver	1999
Commissioner District 1	Ursula Dimler	Chanhassen	2001
Commissioner District 2	Harlan Dobratz	New Germany	2001
Commissioner District 3	James Ische	Norwood	2001
Commissioner District 4	Tracy D. Swanson	Chaska	1999
Commissioner District 5	John Siegfried	Chaska	1999
Administrator	Richard J. Stolz	Waconia	A
Assessor	Orlin Schafer	Chaska	A
Community Social Services	Gary Bork	Eden Prairie	A
Court Administrator	Greg Ess	Chaska	A
Engineer	Roger Gustafson	Chaska	A

CASS COUNTY (11) - Courthouse: 4th St. and Minnesota Ave., Walker 56484 (218) 547-3300

Established September 1, 1851 **1995 Population Est. 23,801** **Land Area 2,380 sq. miles**
Congressional District 8 **Judicial District 9** **Board meets 1st, 3rd, T.**
Legislative District 4B, 12B

Office	Name	Post Office	Term Expires
Auditor	Sharon Anderson	Backus	1999
Treasurer	Marge Daniels	Walker	1999
Recorder	Claudine "Connie" Kaylor	Walker	1999
Sheriff	Jim Dowson	Walker	1999
Attorney	Earl Maus	Walker	1999
Commissioner District 1	John Stranne	Pine River	1999
Commissioner District 2	Jim Demgen	Brainerd	2001
Commissioner District 3	Glenn Witham	Hackensack	1999
Commissioner District 4	Joanne Pels	Walker	2001
Commissioner District 5	Virgil Foster	Cass Lake	1999
Assessor	Steve Kuha	Walker	A
Engineer	David Enblom	Walker	A
Medical Examiner	Richard D. Rottschafer	Brainerd	A
Health & Human Service Dir.	Dorothy Opheim	Walker	A
Coordinator/Administrator	Robert Yochum	Longville	A

CHIPPEWA COUNTY (12) - Courthouse: 629 N. 11th St., Montevideo 56265 (320) 269-7447

Established February 20, 1862 **1995 Population Est. 13,097** **Land Area 370,269.83 acres**
Congressional District 2 **Judicial District 8** **Board meets 1st, 3rd W**
Legislative District 13B, 15B

Office	Name	Post Office	Term Expires
Auditor/Treasurer	Jon Clauson	Montevideo	1999
Recorder	Gail Erickson	Montevideo	1999
Sheriff	Mike Dann	Montevideo	1999
Attorney	David M. Gilbertson	Montevideo	1999
Commissioner District 1	Kenneth F. Koenen	Maynard	2001
Commissioner District 2	Orville Meints	Clara City	2001
Commissioner District 3	Mark Dahl	Montevideo	1999
Commissioner District 4	Jim Dahlvang	Montevideo	2001
Commissioner District 5	Gene Van Binsbergen	Montevideo	1999
Coroner	Thomas G. Birkey, M.D.	Montevideo	1999
Assessor	Carol Koenen	Montevideo	A
Court Administrator	Cliff Toov	Montevideo	A
Engineer	Steve Kubista	Montevideo	A
Family Service Director	Kevin Coler	Montevideo	A

CHISAGO COUNTY (13) - Government Center: 313 N. Main St., Center City 55012 (612) 257-1300

Established September 1, 1851 **1995 Population Est. 36,045** **Land Area 419 sq. miles**
Congressional District 8 **Judicial District 10** **Board meets each Th. except 5th.**
Legislative District 18A, 18B

Office	Name	Post Office	Term Expires
Auditor	Dennis J. Freed	Center City	1999
Treasurer	Lee Olson	Center City	1999
Recorder	Eleanor Trippler	Center City	1999
Sheriff	Randy Schwegman	Center City	1999
Attorney	James T. Reuter	Center City	1999
Commissioner District 1	Tom Delaney	Shafer	2001
Commissioner District 2	Bob Vande Kamp	North Branch	1999
Commissioner District 3	Bob Gustafson	Chisago City	2001
Commissioner District 4	Curtis Lendt	Wyoming	1999
Commissioner District 5	A. Jim Thorn	Rush City	2001
Assessor	David Wm. Johnson	Center City	A
County Administrator	James Thoreen	Center City	A
Court Administrator	Kathleen Karnowski	Center City	A
Engineer	Kenneth Anderson	Center City	A
Welfare Director	Gerald Huber	Center City	A
Zoning Administrator	Marion Heemsbergen	Center City	A

CLAY COUNTY (14) - Courthouse: 807 N. 11th St., Moorhead (218) 299-5006
Mailing address: P.O. Box 280, Moorhead 56560 Fax: (218) 299-5195

Established March 8, 1862 **1995 Population Est. 52,540** **Land Area 683,198 acres**
Congressional District 7 **Judicial District 7** **Board meets 1st, 2nd T.**
Legislative District 2A, 9A, 9B

Office	Name	Post Office	Term Expires
Auditor	Lori Johnson	Moorhead	1999
Treasurer	Betty J. Swetland	Moorhead	1999
Recorder	J. Bonnie Rehder	Moorhead	1999
Sheriff	Larry Costello	Dilworth	1999
Attorney	Todd Webb	Moorhead	1999
Commissioner District 1	Diane Meyer	Moorhead	2001
Commissioner District 2	Jerry Waller	Dilworth	2001
Commissioner District 3	Jon D. Evert	Moorhead	1999
Commissioner District 4	Charles Brantner	Moorhead	1999
Commissioner District 5	Mike McCarthy	Moorhead	2001
Assessor	Loren Johnson	Moorhead	A
County Coordinator	Vijay Sethi	Moorhead	A
Court Administrator	Patricia Garcia	Moorhead	A
Engineer	Jack Cousins	Moorhead	A
Social Services Director	Dennis Lien	Moorhead	A

CLEARWATER COUNTY (15) - Courthouse: 213 Main Ave. N., Bagley 56621
(218) 694-6520

Established December 20, 1902 **1995 Population Est. 8,452** **Land Area 640,689.25 acres**
Congressional District 7 **Judicial District 9** **Board meets 2nd T.**
Legislative District 2B

Office	Name	Post Office	Term Expires
Auditor	Daniel C. Stenseng	Bagley	1999
Treasurer	Charlene R. Olson	Bagley	1999
Recorder	Marlys Blooflat	Bagley	1999
Sheriff	Denny Trandem	Bagley	1999
Attorney	Kip Fontaine	Bagley	1999
Coroner	Rudd Thabes, M.D.	Bagley	1999
Commissioner District 1	Duane Hayes	Bagley	1999
Commissioner District 2	Dennis Fultz	Bagley	2001
Commissioner District 3	Ken Solberg	Shevlin	1999
Commissioner District 4	Rod Skoe	Clearbrook	2001
Commissioner District 5	Julie Gustafson	Gonvick	1999
Assessor	Donald E. Holm	Bagley	A
Clerk of Court	Darlene Gerbracht	Leonard	A
Civil Defense Director	Gayden Stenseng	Bagley	A
Engineer	Lee H. Berget	Bagley	A
Environmental Director	Tim Nelson	Clearbrook	A
Land Commissioner	Greg Smith	Bemidji	A
Social Services Director	Gordon Hagen	Clearbrook	A
Veterans Service Officer	Carol Monfrooe	Bagley	A

COOK COUNTY (16) Courthouse: 411 2nd St., Grand Marais (218) 387-2282
Mailing Address: P.O. Box 1150, Grand Marais 55604-1150

Established March 9, 1874 **1995 Population Est. 4,166** **Land Area 931,756 acres**
Congressional District 8 **Judicial District 6** **Board meets 2nd, 3rd, 4th T.**
Legislative District 6A

Office	Name	Post Office	Term Expires
Auditor/Treasurer	Carol Gresczyk	Grand Marais	1999
Recorder	Alice Powell	Grand Marais	1999
Sheriff	David Wirt	Grand Marais	1999
Attorney	William Hennessy	Grand Marais	1999
Commissioner District 1	David Eliasen	Grand Marais	1999
Commissioner District 2	Walter T. Mianowski	Grand Marais	2001
Commissioner District 3	Gene Erickson	Grand Marais	1999
Commissioner District 4	Wesley Hedstrom	Grand Marais	2001
Commissioner District 5	James Hall	Lutsen	1999
Assessor	Ted Mershon	Grand Marais	A
Court Administrator	Larry Saur	Grand Marais	A
Engineer	Charles Schmit	Grand Marais	A
Social Services Director	Sue Gronemeyer	Grand Marais	A
Solid Waste Office/Planning Dir.	Timothy Kennedy	Grand Marais	A

COTTONWOOD COUNTY (17) - Courthouse: 900 3rd Ave., Windom 56101 (507) 831-1905 Fax: (507) 831-5669

Established May 23, 1857 **1995 Population Est. 12,768** **Land Area 407,635.45 acres**
Congressional District 2 **Judicial District 5** **Board meets 1st, 2nd, 4th T.**
Legislative District 22A, 22B

Office	Name	Post Office	Term Expires
Auditor	W. R. Mielke	Windom	1999
Treasurer	Jan Johnson	Windom	1999
Recorder	Mary Ann Anderson	Windom	1999
Sheriff	Glen R. Ward	Windom	1999
Attorney	L. Douglas Storey	Windom	1999
Commissioner District 1	Wendy Meyer	Heron Lake	2001
Commissioner District 2	Marlowe 'Red" Nelsen	Westbrook	1999
Commissioner District 3	Marvin A. Einertson	Windom	2001
Commissioner District 4	Kenneth Elg	Comfrey	2001
Commissioner District 5	John W. Oeltjenbruns	Mountain Lake	1999
Assessor	Farley Grunig	Windom	A
Court Administrator	Verna Jans	Windom	A
Engineer	Marlin Larson	Windom	A
Human Services Director	Keith Madson	Storden	A
Solid Waste Officer	Mike Kirchmeier	Windom	A

CROW WING COUNTY (18) - Courthouse: 326 Laurel St., Brainerd 56401 (218) 828-3970

Established May 23, 1857 **1995 Population Est. 48,437** **Land Area 649,083.37 acres**
Congressional District 8 **Judicial District 9** **Board meets 1st, 2nd and last T.**
Legislative District 12A, 12B

Office	Name	Post Office	Term Expires
Auditor	Roy A. Luukkonen	Brainerd	1999
Treasurer	Laureen (Laurie) Borden	Merrifield	1999
Recorder	Kathy Ludenia	Brainerd	1999
Sheriff	Dick Ross	Brainerd	1999
Attorney	Donald F. Ryan	Brainerd	1999
Commissioner District 1	James Hill	Brainerd	2001
Commissioner District 2	Paul M. Thiede	Pequot Lakes	1999
Commissioner District 3	Terry Sluss	Brainerd	2001
Commissioner District 4	Gilbert D. Dewes	Brainerd	1999
Commissioner District 5	John (Jinx) Ferrari	Crosby	2001
Coroner	Richard R. Rottschafer, M.D.	Merrifield	1999
Court Administrator	Darrell Paske	Brainerd	A
Engineer	Duane Blanck	Brainerd	A
Community Social Service Dir.	Gary Zgutowicz	Brainerd	A

DAKOTA COUNTY (19) - Government Center: 1590 W. Hwy. 55, Hastings 55033 (612) 437-3191

Established October 27, 1849 **1995 Population Est. 316,272** **Land Area 365,190.78 acres**
Congressional District 1, 3, 4 & 6 **Judicial District 1**
Legislative District 25A, 29A, 36A, 36B, 37A, 37B, 38A, 38B, 39A, 39B and 41B **Board meets every other T.**

Office	Name	Post Office	Term Expires
Treasurer/Auditor	Thomas V. Novak	Hastings	1999
Recorder	James N. Dolan	South St. Paul	A
Sheriff	Don Gudmundson	Lakeville	1999
Attorney	James C. Backstrom	Inver Grove Heights	1999
Commissioner District 1	Joseph (Joe) A. Harris	Hastings	2001
Commissioner District 2	Donald J. Maher	South St. Paul	1999
Commissioner District 3	Patrice Bataglia	Mendota Heights	2001
Commissioner District 4	James Mueller	Inver Grove Heights	1999
Commissioner District 5	Mike E. Turner	Burnsville	2001
Commissioner District 6	Paul J. Krause	Lakeville	1999
Commissioner District 7	Will Branning	Apple Valley	2001
Administrator	Brandt Richardson	West St. Paul	A
Assessor	Marvin Pulju	Hastings	A
Court Administrator	Roger Sames	Hastings	A
Engineer	David Everds	Lakeville	A
Human Services Director	David A. Rooney	Eagan	A

DODGE COUNTY (20) - Courthouse: 22 6th St. E., Mantorville (507) 635-6230 Mailing address: P. O. Box 38, Mantorville 55955

Established February 20, 1855 **1995 Population Est. 16,680** **Land Area 432 sq. miles**
Congressional District 1 **Judicial District 3** **Board meets 1st, 2nd, 4th T.**
Legislative District 28B, 31A

Office	Name	Post Office	Term Expires
Auditor	Scott Umsted	Mantorville	1999
Treasurer	Janet Tripp	Mantorville	1999
Recorder	Sue Alberts	Mantorville	1999
Sheriff	William Weber	Mantorville	1999
Attorney	Paul Kiltinen	Mantorville	1999
Commissioner District 1	Klaus Alberts	Mantorville	1999
Commissioner District 2	Harold Wilke	Kasson	2001
Commissioner District 3	Dave Erickson	Hayfield	2001
Commissioner District 4	Don Gray	Claremont	1999
Commissioner District 5	Dave Hanson	Dodge Center	1999
Assessor	David Meeks	Mantorville	A
Coordinator	Curt Kephart	Mantorville	A
Court Administrator	Annette Hodge	Mantorville	A
Engineer	John (Jack) Dolan	Dodge Center	A
Social Service Director	Brian Hartung	Mantorville	A

DOUGLAS COUNTY (21) - Courthouse: 305 8th Ave W., Alexandria 56308 (320) 762-2381

Established March 8, 1858 **1995 Population Est. 30,424** **Land Area 722 sq. miles**
Congressional District 7 **Judicial District 7** **Board meets 2nd, 4th W.**
Legislative District 10A, 10B, 11B, 13A

Office	Name	Post Office	Term Expires
Auditor	Harvey Tewes	Alexandria	1999
Treasurer	Joyce Wieberdink	Alexandria	1999
Recorder	Darlene Chermak	Alexandria	1999
Sheriff	Bill Ingebrigtsen	Alexandria	1999
Attorney	Allen Senstad	Alexandria	1999
Commissioner District 1	Harold M. Jennissen	Evansville	2001
Commissioner District 2	Jack Reznecneck	Alexandria	1999
Commissioner District 3	Jerald Tomford	Carlos	2001
Commissioner District 4	Bill Collins	Alexandria	1999
Commissioner District 5	Arlan Kakac	Alexandria	2001
Assessor	A. Keith Albertsen	Alexandria	A
Court Administrator	Phyllis Haarstad	Alexandria	A
Engineer	Dave Robley	Alexandria	A
Medical Examiner	Mark Spanbauer, M.D.	Alexandria	A
Welfare Director	Mike Marxen	Alexandria	A

FARIBAULT COUNTY (22) - Courthouse: 415 N. Main, Blue Earth (507) 526-6211 Mailing address: P. O. Box 130, Blue Earth, 56013

Established February 20, 1855 **1995 Population Est. 16,661** **Land Area 454,723.87 acres**
Congressional District 1 **Judicial District 5** **Board meets 1st, 2nd & 3rd T.**
Legislative District 26B

Office	Name	Post Office	Term Expires
Auditor	John L. Thompson	Blue Earth	1999
Treasurer	David E. Frank	Blue Earth	1999
Recorder	Nancy Huff	Blue Earth	1999
Sheriff	Scott Campbell	Blue Earth	1999
Attorney	Joel Welder	Blue Earth	1999
Commissioner District 1	Donald Ziegler	Elmore	2001
Commissioner District 2	Loren Lein	Blue Earth	1999
Commissioner District 3	Paul Meyer	Wells	2001
Commissioner District 4	Ralph Prescher	Delavan	1999
Commissioner District 5	Gordon Benson	Kiester	2001
Assessor	Dean Moller	Blue Earth	A
Court Administrator	Lori Anderson	Blue Earth	A
Engineer	Greg Isakson	Fairmont	A

FILLMORE COUNTY (23) - Courthouse: 101 Fillmore St., Preston 55965 (507) 765-2144

Established March 5, 1853 **1995 Population Est. 20,906** **Land Area 864 sq. miles**
Congressional District 1 **Judicial District 3** **Board meets T.**
Legislative District 31B, 32B

Office	Name	Post Office	Term Expires
Auditor	Angela D. Burrs	Preston	1999
Treasurer	Philip Burkholder	Harmony	1999
Recorder	Richard Mensink	Lanesboro	1999
Sheriff	James Connolly	Spring Valley	1999
Attorney	Matthew J. Opet	Chatfield	1999
Commissioner District 1	Donald Boyum	Peterson	2001
Commissioner District 2	Helen Bicknese	Fountain	1999
Commissioner District 3	Gary Peterson	Spring Valley	2001
Commissioner District 4	Robert Thompson	Lanesboro	1999
Commissioner District 5	Robert Underbakke	Canton	2001
Assessor	Robert Pickett	Preston	A
Court Administrator	James Atwood	Preston	A
Engineer	Eugene Ulring	Preston	A
Medical Examiner	Dr. R. L. Sauer	Preston	A
Policy Coordinator	Karen Brown	Preston	A
Social Services Director	Thomas Boyd	Spring Valley	A
Surveyor	David Knutson	Preston	A

FREEBORN COUNTY (24) - Courthouse: 411 S. Broadway, Albert Lea 56007-1147 (507) 377-5121

Established February 20, 1855 **1995 Population Est. 32,759** **Land Area 449,241.70 acres**
Congressional District 1 **Judicial District 3** **Board meets 1st, 3rd T.**
Legislative District 27A

Office	Name	Post Office	Term Expires
Auditor/Treasurer	Dennis A. Distad	Albert Lea	1999
Recorder	Linda K. Tuttle	Albert Lea	1999
Sheriff	Donald "Don" Nolander, Jr.	Albert Lea	1999
Attorney	Craig S. Nelson	Albert Lea	1999
Commissioner District 1	Brian Jordahl	Hartland	2001
Commissioner District 2	George F. Hajek	Glenville	1999
Commissioner District 3	Keith A. Porter	Albert Lea	2001
Commissioner District 4	Diane L. Landaas	Albert Lea	1999
Commissioner District 5	Bob Berthelson	Albert Lea	2001
Administrator	Eugene C. Smith	Albert Lea	A
Assessor	Mitchel Friedow		A
Clerk of Court	Charles Kjos	Albert Lea	A
Planning Administrator	Michael N. Klukow	Albert Lea	A
Social Services Director	Darryl Meyer	Albert Lea	A
Veterans Service Officer	Jon Rhiger	Albert Lea	A

GOODHUE COUNTY (25) - Courthouse: West Ave. & 5th Street, Red Wing (612) 385-3000 Mailing Address: P.O. Box 408 Red Wing 55066-0408

Established March 5, 1853 **1995 Population Est. 42,477** **Land Area 766 sq. miles**
Congressional District 1, 3 **Judicial District 1** **Board meets 1st, 3rd T.**
Legislative District 28B, 29A, 29B, 37A

Office	Name	Post Office	Term Expires
Auditor/Treasurer	Jeff C. Cole	Red Wing	1999
Recorder	Craig A. Anderson	Red Wing	1999
Sheriff	Forest Wipperling	Red Wing	1999
Attorney	Gary Fridell	Red Wing	1999
Commissioner District 1	Richard E. Mallan	Red Wing	2001
Commissioner District 2	Richard Samuelson	Cannon Falls	1999
Commissioner District 3	Robert Noah	Kenyon	2001
Commissioner District 4	Marlin Benrud	Goodhue	1999
Commissioner District 5	Dean Massett	Red Wing	2001
Administrator	Steve Bloom	Red Wing	A
Assessor	Brad Johnson	Red Wing	A
Court Administrator	Lawrence H. Peterson	Red Wing	A
Engineer	Greg Paulson	Red Wing	A
Medical Examiner	Donn Leaf, M.D.	Red Wing	A

GRANT COUNTY (26) - Courthouse: 10 2nd St. N.E., Elbow Lake 56531-4300 (218) 685-4520

Established March 6, 1868 **1995 Population Est. 6,242** **Land Area 356,000 acres**
Congressional District 7 **Judicial District 8** **Board meets 1st W., next to last W.**
Legislative District 13A

Office	Name	Post Office	Term Expires
Auditor	Patricia (Pat) Shearer	Elbow Lake	1999
Treasurer	Patricia (Pat) Soberg	Elbow Lake	1999
Recorder	LeRoy E. Larson	Elbow Lake	1999
Sheriff	Dwight Walvatne	Ashby	1999
Attorney	Lyndon Kratochwill	Elbow Lake	1999
Commissioner District 1	Vernell Wagner	Herman	2001
Commissioner District 2	Lyle Alvstad	Ashby	1999
Commissioner District 3	Jennes Swenson	Hoffman	2001
Commissioner District 4	Richard S. Kastner	Elbow Lake	1999
Commissioner District 5	Charles Foss	Elbow Lake	2001
Social Services Director	Joyce Pesch	Elbow Lake	A

HENNEPIN COUNTY (27) - Government Center: 300 S. 6th St., Minneapolis 55487 (612) 348-3000

Established March 6, 1852 **1995 Population Est. 1,063,631** **Land Area 354,225.47 acres**
Congressional District 2, 3, 4, 5 **Judicial District 4** **Board meets every other T.**
Legislative District 33A, 33B, 34A, 34B, 40A, 40B, 41A, 41B, 42A, 42B, 43A, 43B, 44A, 44B, 45A, 45B, 46A, 46B, 47A, 47B, 48A, 54A, 58A, 58B, 59A, 59B, 60A, 60B, 61A, 61B, 62A, 62B, 63A, and 63B.

Office	Name	Post Office	Term Expires
Auditor/Treasurer	Patrick H. O'Connor	Minneapolis	A
Recorder	R. Dan Carlson	Minneapolis	A
Sheriff	Patrick D. McGowan	Minneapolis	1999
Attorney	Michael O. Freeman	Minneapolis	1999
Commissioner District 1	Michael J. Opat	Minneapolis	2001
Commissioner District 2	Mark Stenglein	Minneapolis	2001
Commissioner District 3	Mark Andrew	Minneapolis	2001
Commissioner District 4	Peter McLaughlin	Minneapolis	2001
Commissioner District 5	Randy Johnson	Minneapolis	1999
Commissioner District 6	Mary Tambornino	Minneapolis	1999
Commissioner District 7	Penny Steele	Minneapolis	1999
Assessor	Tom May	Minneapolis	A
County Administrator	Jeff Spartz	Minneapolis	A
Court Administrator	Mark S. Thompson	Minneapolis	A
Engineer	Vern Genzlinger	Minneapolis	A
Medical Examiner	Garry F. Peterson, M.D.	Minneapolis	A
Surveyor	Gary F. Caswell	Minneapolis	A

HOUSTON COUNTY (28) - Courthouse: 304 S. Marshall, Caledonia 55921 (507) 724-5803

Established February 23, 1854 **1995 Population Est. 19,123** **Land Area 361,000 acres**
Congressional District 1 **Judicial District 3** **Board meets first four T.**
Legislative District 32B

Office	Name	Post Office	Term Expires
Auditor	A. Peter Johnson	Caledonia	1999
Treasurer	Audrey M. Petersen	Caledonia	1999
Recorder	Daryl A. Tessmer	Caledonia	1999
Sheriff	Michael C. Lee	Caledonia	1999
Attorney	James A. Fabian	Caledonia	1999
Commissioner District 1	Larry E. Graf	LaCrescent	2001
Commissioner District 2	Kevin T. Kelleher	Houston	1999
Commissioner District 3	Ann M. Thompson	Caledonia	2001
Commissioner District 4	David Corcoran	Hokah	1999
Commissioner District 5	Wendell Wild	New Albin, IA	2001
Coroner	John Plunkett, M.D.		1999
Assessor	VACANT		A
CH. Dep. Assessor	Thomas Dybing	Caledonia	A
County Surveyor	Richard Walter	Caledonia	A
Court Administrator	Darlene L. Larson	Caledonia	A
Engineer	Gary E. Bruggeman	Caledonia	A
Social Service Director	Thomas Hustvet	Caledonia	A

HUBBARD COUNTY (29) - Courthouse: 301 Court Ave., Park Rapids 56470 (218) 732-3196 Fax: (218) 732-3645

Established February 26, 1883 **1995 Population Est. 16,225** **Land Area 596,829.23 acres**
Congressional District 7 **Judicial District 9** **Board meets 1st, 3rd W.**
Legislative District 4A, 4B

Office	Name	Post Office	Term Expires
Auditor/Administrator	Pam Heeren	Park Rapids	1999
Treasurer	Karen Sells	Park Rapids	1999
Recorder	Kathy Rossi	Park Rapids	1999
Sheriff	Larry Johnson	Park Rapids	1999
Attorney	Gregory D. Larson	Park Rapids	1999
Commissioner District 1	E. P. "Ed" DeLaHunt Sr.	Park Rapids	1999
Commissioner District 2	Dick Devine	Park Rapids	2001
Commissioner District 3	Floyd Frank	Park Rapids	1999
Commissioner District 4	Lyle Robinson	Benedict	2001
Commissioner District 5	Cynthia Dudley	Bemidji	1999
Assessor	O'Dean Hokanson	Park Rapids	A
Coroner	John Fredell, M.D.	Park Rapids	1999
Court Administrator	LuAnn Bolton	Nevis	A
Engineer	David Olsonawski	Park Rapids	A
Social Service Director	Daryl Bessler	Lake George	A

ISANTI COUNTY (30) - Government Center: 555 18th Ave. SW, Cambridge 55008 (612) 689-1644

Established February 13, 1857 **1995 Population Est. 28,664** **Land Area 293,024 acres**
Congressional District 8 **Judicial District 10** **Board meets 1st & 3rd W.**
Legislative District 18A

Office	Name	Post Office	Term Expires
Auditor	Terry F. Treichel	Cambridge	1999
Treasurer	Lyle Myren	Cambridge	1999
Recorder	Karen D. Anderson	Cambridge	1999
Sheriff	Larry Southerland	Cambridge	1999
Attorney	Jeffrey R. Edblad	Cambridge	1999
Coroner	Donald Deye, M.D.	Cambridge	1999
Commissioner District 1	George Larson	Cambridge	1999
Commissioner District 2	Wallace Bengtson	Braham	2001
Commissioner District 3	Tom Pagel	Isanti	2001
Commissioner District 4	Lyle Schleif	Zimmerman	2001
Commissioner District 5	Glenn E. Johnson	North Branch	1999
Assessor	Curtis Becker	Cambridge	A
County Coordinator	Jerry Tvedt	Cambridge	A
Court Administrator	Sue LaBore	Ham Lake	A
Engineer	Richard Heilman	Cambridge	A
Veterans Service Officer	James I. Rostberg	Cambridge	A
Family Services Director	Ronald D. Mooers	Isanti	A

ITASCA COUNTY (31) - Courthouse: 123 4th St. N.E., Grand Rapids 55744 (218) 327-2860

Established October 27, 1849 **1995 Population Est. 42,446** **Land Area 1,729,322.33 acres**
Congressional District 8 **Judicial District 9** **Board meets 2nd, 4th T.**
Legislative District 3A, 3B, 4B

Office	Name	Post Office	Term Expires
Auditor/Treasurer	Robert D. Zuehlke	Grand Rapids	1999
Recorder	Larry A. Unger	Grand Rapids	1999
Sheriff	Pat Medure	Grand Rapids	1999
Attorney	Jack Muhar	Grand Rapids	1999
Commissioner District 1	Jay Braford	Deer River	1999
Commissioner District 2	Tom Saxhaug	Grand Rapids	2001
Commissioner District 3	Leo Trunt	Swan River	1999
Commissioner District 4	Mary F. Ives	Grand Rapids	2001
Commissioner District 5	Robert S. Williams	Nashwauk	1999
Court Administrator	Diane Gross	Grand Rapids	A
Coordinator	Robert Olson	Grand Rapids	A
Engineer	G. LeRoy Engstrom	Grand Rapids	A

JACKSON COUNTY (32) - Courthouse: 413 4th St., Jackson 56143 (507) 847-2763 Fax: (507) 847-4718

Established May 23, 1857 **1995 Population Est. 11,717** **Land Area 446,068.36 acres**
Congressional District 2 **Judicial District 5** **Board meets 2nd, 4th M.**
Legislative District 22A, 22B

Office	Name	Post Office	Term Expires
Auditor/Treasurer	Luther F. Glaser	Lakefield	1999
Recorder	Dorothy Doppenburg	Jackson	1999
Sheriff	Richard Seim	Jackson	1999
Attorney	Mark T. Steffan	Jackson	1999
Commissioner District 1	Craig Rubis	Lakefield	2001
Commissioner District 2	Edward G. Yonker	Bingham Lake	1999
Commissioner District 3	Bruce Hochstein	Lakefield	2001
Commissioner District 4	Gerald Benjamin	Jackson	1999
Commissioner District 5	Robert J. Ferguson	Heron Lake	2001
Assessor	Larry Bahr	Jackson	A
Coroner	Paul Wright	Jackson	A
Court Administrator	David E. Johnson	Jackson	A
Engineer	Gary Stribley	Jackson	A
Human Services Director	Norbert Bruegmann	Jackson	A

KANABEC COUNTY (33) - Courthouse: 18 N. Vine St., Mora 55051 (320) 679-1030

Established March 13, 1858 **1995 Population Est. 13,473** **Land Area 337,535.80 acres**
Congressional District 8 **Judicial District 10** **Board meets 2nd, 4th W.**
Legislative District 17A, 18A

Office	Name	Post Office	Term Expires
Auditor	Mason Hjelle	Mora	1999
Treasurer	Dennis Cooper	Isle	1999
Recorder	Rhonda Olson	Mora	1999
Sherriff	Von Thompson	Mora	1999
Attorney	Norman J. Loren	Mora	1999
Commissioner District 1	Lester Stromberg	Ogilvie	1999
Commissioner District 2	Dennis Schulz	Mora	2001
Commissioner District 3	Laird Mork	Mora	1999
Commissioner District 4	Tom Roeschlein	Mora	2001
Commissioner District 5	Ralph Voge	Mora	1999
Assessor	Gregory S. Johnson	Mora	A
Coroner	Randall Bostrom, M.D.	Mora	A
County Coordinator	Alan Peterson	Mora	A
Court Administrator	LuAnn Blegen	Mora	A
Engineer	Gregory Nikdoym	Mora	A
Human Services Director	Philip Peterson	Mora	A

KANDIYOHI COUNTY (34) - Courthouse: 505 Becker Ave. S.W., Willmar (320) 231-6202 Mailing Address: P.O. Box 936, Willmar 56201

Established March 20, 1858 **1995 Population Est. 41,167** **Land Area 497,292.53 acres**
Congressional District 2 **Judicial District 8** **Board meets 1st, 2nd, 3rd T.**
Legislative District 15A, 15B

Office	Name	Post Office	Term Expires
Auditor/Treasurer	Sam Modderman	Willmar	1999
Recorder	Julie Gravley	Willmar	1999
Sheriff	Larry Kleinhuizen	Willmar	1999
Attorney	Boyd Beccue	Willmar	1999
Commissioner District 1	Howard Christiansen	Willmar	1999
Commissioner District 2	Richard Larson	Willmar	2001
Commissioner District 3	Bruce Shuck	Willmar	1999
Commissioner District 4	Dennis E. Peterson	Willmar	2001
Commissioner District 5	Harlan Madsen	Willmar	1999
Assessor	Dave Oelslager	Willmar	A
Coordinator	Wayne Thompson	Willmar	A
Court Administrator	Nola J. Zane	Willmar	A
Public Works Director	Gary Danielson	Willmar	A
Family Service Director	John Haines	Willmar	A

KITTSON COUNTY (35) - Courthouse: 410 S. 5th St., Hallock (218) 843-2655
Mailing address: P. O. Box 848, Hallock 56728 Fax: (218) 843-2020

Established March 9, 1878 **1995 Population Est. 5,572** **Land Area 700,372.50 acres**
Congressional District 7 **Judicial District 9** **Board meets 1st, 3rd**
Legislative District 1A

Office	Name	Post Office	Term Expires
Auditor	Marilyn Gustafson	Hallock	1999
Treasurer	Bob Laude	Hallock	1999
Recorder	Janice Klein	Hallock	1999
Sheriff	Ray Hunt	Hallock	1999
Attorney	Roger C. Malm	Hallock	1999
Commissioner District 1	Jim Wollin	Karlstad	2001
Commissioner District 2	Charles Lindberg	Kennedy	2001
Commissioner District 3	Joe Bouvette	Hallock	1999
Commissioner District 4	Bev Hewitt	Lancaster	2001
Commissioner District 5	Randy Swenson	Lancaster	1999
Assessor	Marian Paulson	Hallock	A
Court Administrator	Paul Clay	Hallock	A
Engineer	Bradley Darr		A
Medical Examiner	Roland Larter	Hallock	A
Welfare Director	Elwyn Harrington	Hallock	A

KOOCHICHING COUNTY (36) - Courthouse: 4th St. & 7th Ave., International Falls 56649 (218) 283-6201

Established December 19, 1906 **1995 Population Est. 15,911** **Land Area 1,989,188.53 acres**
Congressional District 8 **Judicial District 9** **Board meets 1st, 3rd T.**
Legislative District 3A, 6A

Office	Name	Post Office	Term Expires
Auditor	Joseph A. Gust	International Falls	1999
Treasurer	Aaron Carew	International Falls	1999
Recorder	Pamela Lagoo	International Falls	1999
Sheriff	William Elliott	International Falls	1999
Attorney	David C. Johnson	International Falls	1999
Commissioner District 1	Wade Pavleck	International Falls	1999
Commissioner District 2	Gary Bowman	International Falls	1999
Commissioner District 3	Larry Chezick	International Falls	2001
Commissioner District 4	Charles Lepper	International Falls	2001
Commissioner District 5	Michael Hanson	Birchdale	2001
Assessor	James Kalstad	International Falls	A
Clerk of Court	Terrance Carew	International Falls	A
Community Services Director	Ike Harrington	International Falls	A
County Coordinator	Teresa Jaksa	International Falls	A
Engineer	Douglas Grindall	International Falls	A
Medical Examiner	James Berlin	International Falls	A

LAC QUI PARLE COUNTY (37) - Courthouse: 600 6th. St., Madison 56256 (612) 598-7444

Established March 6, 1871 **1995 Population Est. 8,717** **Land Area 770 sq. miles**
Congressional District 2 **Judicial District 8** **Board meets 1st T., 3rd Th.**
Legislative District 13B

Office	Name	Post Office	Term Expires
Auditor	Stantan L. Bjorgan	Louisburg	1999
Treasurer	Marlene Johnson	Madison	1999
Recorder	Janine Bornhorst	Madison	1999
Sheriff	Graylen Carlson	Madison	1999
Attorney	Roger Swenson	Madison	1999
Commissioner District 1	Arvid Gollnick	Madison	2001
Commissioner District 2	Albert Hoffman	Bellingham	1999
Commissioner District 3	Ivey Vonderharr	Madison	2001
Commissioner District 4	Merril Johnson	Dawson	1999
Commissioner District 5	J. LeRoy Jans	Montevideo	2001
Assessor	Lori Schmendmann	Madison	A
Coroner	Ralph Gerbig, M.D.	Dawson	A
Court Administrator	Becky Knutson	Bellingham	A
Engineer	Marlyn Hanson	Madison	A
Veterans Service Officer	Thomas Rademacher	Bellingham	A
Weed Inspector	Thomas Letrud	Louisburg	A

LAKE COUNTY (38) - Courthouse: 601 Third Ave., Two Harbors 55616 (218) 834-8300

Established March 1, 1856 **1995 Population Est. 10,473** **Land Area 1,367,808.06 acres**
Congressional District 8 **Judicial District 6** **Board meets 1st Th.**
Legislative District 6A

Office	Name	Post Office	Term Expires
Auditor/Treasurer	Steven R. McMahon	Two Harbors	1999
Recorder	Erica L. Koski	Two Harbors	1999
Sheriff	J. Andrew Haugan	Two Harbors	1999
Attorney	Bruce L. Anderson	Two Harbors	1999
Commissioner District 1	Clair Nelson	Finland	2001
Commissioner District 2	Derrick (Rick) Goutermont	Silver Bay	1999
Commissioner District 3	Sharon K. Hahn	Two Harbors	2001
Commissioner District 4	Willard M. Clark	Two Harbors	1999
Commissioner District 5	Stanley A. Nelson, Sr.	Two.Harbors	2001
Assessor	Gerald G. Carlson	Two Harbors	A
Court Administrator	Larry J. Saur	Two Harbors	A
Engineer	Alan D. Goodman	Two Harbors	A
Social Services Director	Thomas S. Oswald	Two Harbors	A

LAKE OF THE WOODS COUNTY (39) - Courthouse: 206 8th Ave. S.E. (218) 634-2836 Mailing Address: P.O. Box 808, Baudette 56623

Established November 22, 1922 **1995 Population Est. 4,363** **Land Area 1,313 sq. miles**
Congressional District 7 **Judicial District 9** **Board meets 2nd & 4th T.**
Legislative District 1A

Office	Name	Post Office	Term Expires
Auditor	Ellen J. Larson	Baudette	1999
Treasurer	Mark E. Hall	Baudette	1999
Recorder	Sharon Bitter	Baudette	1999
Sheriff	Robert C. Paulseth	Baudette	1999
Attorney	John R. Krouss	Baudette	1999
Commissioner District 1	David C. Swenson	Baudette	1999
Commissioner District 2	Mable Nordlof	Baudette	2001
Commissioner District 3	Vernon P. James	Baudette	1999
Commissioner District 4	Jeri Beckel	Baudette	2001
Commissioner District 5	Robert Sutherland	Roosevelt	2001
Assessor	Wayne Bendickson	Baudette	A
Court Administrator	Shirley Humeniuk	Baudette	A
Engineer	Walter Leu	Baudette	A
Planner	Gary Lockner	Baudette	A
Veterans Service Officer	Roderick Rone, Jr.	Baudette	A

LE SUEUR COUNTY (40) - Courthouse: 88 S. Park Ave., Le Center 56057 (507) 357-2251

Established March 5, 1853 **1995 Population Est. 24,371** **Land Area 283,692.68 acres**
Congressional District 1, 2 **Judicial District 1** **Board meets 1st, 2nd, 3rd, 4th T.**
Legislative District 24B, 25A, 25B, 35A

Office	Name	Post Office	Term Expires
Auditor	Terry Overn	LeCenter	1999
Treasurer	Joseph M. Boettcher	LeCenter	1999
Recorder	David A. Sexe	LeCenter	1999
Sheriff	Pat W. Smith, Jr.	LeCenter	1999
Attorney	Don Spartz	LeCenter	1999
Commissioner District 1	Jerome E. Schleis	Montgomery	2001
Commissioner District 2	Clarence Mager	LeCenter	1999
Commissioner District 3	Joe Doherty	LeSueur	2001
Commissioner District 4	Robert Culhane	Waterville	1999
Commissioner District 5	William Stangler	St. Peter	1999
Assessor	Mike Sheehy	LeCenter	A
Coroner	John Berg, M.D.	New Prague	A
Court Administrator	Patrick J. O'Meara	LeCenter	A
Engineer	Nathan Richman	Slayton	A
Human Services Director	James Marion	LeCenter	A

LINCOLN COUNTY (41) - Courthouse: 319 N. Rebecca St.,Ivanhoe (507) 694-1529 Mailing Address: P.O. Box 29, Ivanhoe 56142

Established March 6, 1873 **1995 Population Est. 6,791** **Land Area 334,365.00 acres**
Congressional District 2 **Judicial District 5** **Board meets 1st, 3rd T.**
Legislative District 21B

Office	Name	Post Office	Term Expires
Auditor	D. D. Sagmoe	Hendricks	1999
Treasurer	Mark R. Leibfried	Ivanhoe	1999
Recorder	Loretta J. Lundberg	Ivanhoe	1999
Sheriff	Jack Vizecky	Ivanhoe	1999
Attorney	Michael W. Cable	Lake Benton	1999
Commissioner District 1	Mary Peterson	Lake Benton	2001
Commissioner District 2	Kenneth H. Toft	Tyler	1999
Commissioner District 3	Duane Schalek	Hendricks	2001
Commissioner District 4	Bob Bloch	Ivanhoe	1999
Commissioner District 5	David D. Norgaard	Tyler	2001
Assessor	Robert Anderson	Ivanhoe	A
Coroner	Richard Mulder	Ivanhoe	A
Court Administrator	Wendy Rost	Ivanhoe	A
Engineer	Luthard "Luke" Hagen	Ivanhoe	A

LYON COUNTY (42) - Courthouse: 607 W. Main, Marshall 56258 (507) 537-6728

Established March 6, 1868 **1995 Population Est. 25,211** **Land Area 708.6 sq. miles**
Congressional District 2 **Judicial District 5** **Board meets 1st, 3rd T.**
Legislative District 21A, 21B, 22A

Office	Name	Post Office	Term Expires
Auditor	Mark Jorgensen (Acting)	Marshall	1999
Treasurer	Liza Zmeskal	Marshall	1999
Recorder	Jeanine M. Barker	Marshall	1999
Sheriff	Don Stokke	Marshall	1999
Attorney	Kathryn Keena	Marshall	1999
Commissioner District 1	Clarence Buysse	Minneota	1999
Commissioner District 2	Robert Fenske	Marshall	1999
Commissioner District 3	Gasper Vandelanotte	Cottonwood	2001
Commissioner District 4	Jerry Gladis	Amiret	2001
Commissioner District 5	Mark Goodenow	Marshall	2001
Assessor	Dean Champine	Marshall	A
Court Administrator	Van Brostrom	Marshall	A
Engineer	Steve Voigt	Marshall	A
Human Services Director	Frank Moorse	Minneota	A

MCLEOD COUNTY (43) - Courthouse: 830 11th Ave. E., Glencoe 55336 (612) 864-5551

Established March 1, 1856 **1995 Population Est. 33,803** **Land Area 311,488.63 acres**
Congressional District 2 **Judicial District 1** **Board meets each T.**
Legislative District 15B, 20A, 20B, 23B

Office	Name	Post Office	Term Expires
Auditor	Cindy J. Schultz	Glencoe	1999
Treasurer	Linda J. Radtke	Glencoe	1999
Recorder	Carmen Ostlie Mulder	Glencoe	1999
Sheriff	Duane E. Kopesky	Glencoe	1999
Attorney	Mike Junge	Hutchinson	1999
Commissioner District 1	Ray Bayerl	Winsted	2001
Commissioner District 2	Melvin Dose	Glencoe	1999
Commissioner District 3	Grant Knutson	Hutchinson	2001
Commissioner District 4	Sheldon Nies	Hutchinson	1999
Commissioner District 5	Beverly J. Wangerin	Hutchinson	2001
Assessor	Anthony O. Victorian	Glencoe	A
County Coordinator	Nan Crary	Hutchinson	A
Court Administrator	Joan Proehl	Glencoe	A
Engineer	Richard B. Kjonaas	Glencoe	A
Human Services Director	Gary Sprynczynatyk	Glencoe	A

MAHNOMEN COUNTY (44) - Courthouse: 311 N. Main St., Mahnomen 56557 (218) 935-5669

Established December 27, 1906 **1995 Population Est. 5,127** **Land Area 576 sq. miles**
Congressional District 7 **Judicial District 9** **Board meets 2nd T., 3rd W**
Legislative District 2A, 2B

Office	Name	Post Office	Term Expires
Auditor	Frank Thompson	Mahnomen	1999
Treasurer	Dan Cook	Mahnomen	1999
Recorder	Vernon E. Otto	Mahnomen	1999
Sheriff	Richard Rooney	Mahnomen	1999
Attorney	Eric Boe	Mahnomen	1999
Commissioner District 1	Bette Toso	Mahnomen	2001
Commissioner District 2	Jerry Dahl	Bejou	1999
Commissioner District 3	David Snetsinger	Naytahwaush	2001
Commissioner District 4	Nathan Anderson	Mahnomen	1999
Commissioner District 5	Charlie Pazdernik	Mahnomen	1999
Assessor	Leslie Finseth	Mahnomen	A
Court Administrator	Lori Wiebolt	Mahnomen	A
Highway Engineer	Tim Schulte	Mahnomen	A
Human Services Director	Cindy Marihart	Mahnomen	A
Solid Waste Officer	Mark Diekman	Mahnomen	A
Veterans Service Officer	Cameron Agnew	Mahnomen	A

MARSHALL COUNTY (45) - Courthouse: 208 E. Colvin Ave., Warren 56762 (218) 745-4851

Established February 25, 1879 **1995 Population Est. 10,733** **Land Area 1,675.04 sq. miles**
Congressional District 7 **Judicial District 9** **Board meets 1st, 3rd T.**
Legislative District 1A, 1B

Office	Name	Post Office	Term Expires
Auditor/Treasurer	Roy G. Swanson	Warren	1999
Recorder	Marion Halvorson	Warren	1999
Sheriff	Dennis G. Brekke	Warren	1999
Attorney	Mike Williams	Warren	1999
Commissioner District 1	Terry Potucek	Warren	1999
Commissioner District 2	Curtis Carlson	Argyle	2001
Commissioner District 3	Ben Kleinwachter	Stephen	1999
Commissioner District 4	Sharon Bring	Strandquist	2001
Commissioner District 5	Delray Larson	Gatzke	1999
Assessor	Bob Hanson	Warren	A
Court Administrator	Janice Johnston	Warren	A
Engineer	Jeff Langan	Thief River Falls	A
Human Services Director	Jennifer Anderson	Argyle	A

MARTIN COUNTY (46) - Courthouse: 201 Lake Ave., Fairmont (507) 238-3211 Mailing address: P.O. Box 955, Fairmont 56031 Fax: (507) 238-3259

Established May 23, 1857 **1995 Population Est. 22,840** **Land Area 450,521.05 acres**
Congressional District 2 **Judical District 5** **Board meets 1st, 3rd T.**
Legislative District 22B, 26A

Office	Name	Post Office	Term Expires
Auditor/Treasurer	Robert J. Katzenberger	Fairmont	1999
Recorder	Kay Wrucke	Fairmont	1999
Sheriff	Robert Meschke	Fairmont	1999
Attorney	Terry W. Viesselman	Fairmont	1999
Commissioner District 1	Leighton Hugoson	Fairmont	2001
Commissioner District 2	Steve Pierce	Fairmont	1999
Commissioner District 3	Steve Donnelly	Fairmont	2001
Commissioner District 4	Char Kahler	Fairmont	1999
Commissioner District 5	Jean Burkhardt	Welcome	2001
Assessor	James Hallstrom	Fairmont	A
County Coordinator	Russ Wille	Fairmont	A
Court Administrator	Linda Sandberg	Fairmont	A
Engineer	Robert Witty	Fairmont	A
Human Services Director	Tom Scheinost	Fairmont	A
Medical Examiner	Steve Parnell, M.D.	Fairmont	A

MEEKER COUNTY (47) - Courthouse: 325 Sibley Ave. N., Litchfield 55355 (320) 693-5212

Established February 23, 1856 **1995 Population Est. 21,352** **Land Area 382,891.96 acres**
Congressional District 2 **Judicial District 8** **Board meets 1st, 2nd, 3rd W.**
Legislative District 15B, 20A

Office	Name	Post Office	Term Expires
Auditor	Darlene Groskreutz	Litchfield	1999
Treasurer	Allan Knutson	Litchfield	1999
Recorder	Elaine Lenhard	Litchfield	1999
Sheriff	Mike Hirman	Litchfield	1999
Attorney	Michael Thompson	Litchfield	1999
Commissioner District 1	Dale Smolinsky	Litchfield	1999
Commissioner District 2	Dave Gabrielson	Litchfield	1999
Commissioner District 3	Amy Wilde	Dassel	2001
Commissioner District 4	George Rice	Watkins	2001
Commissioner District 5	Ron Kutzke	Grove City	2001
Assessor	Tim Falkum	Litchfield	A
Coordinator	Paul Virnig	Litchfield	A
Court Administrator	Linda Jagush	Litchfield	A
Engineer	Gordon Regenscheid	Litchfield	A
Social Services Director	Clark Gustafson	Litchfield	A

MILLE LACS COUNTY (48) - Courthouse: 635 2nd St. S.E., Milaca 56353 (320) 983-8310

Established May 23, 1857 **1995 Population Est. 19,807** **Land Area 365,472.95 acres**
Congressional District 8 **Judicial District 7** **Board meets 1st, 3rd & 4th T.**
Legislative District 17A

Office	Name	Post Office	Term Expires
Auditor/Treasurer	Philip Thompson	Milaca	1999
Recorder	Sharon Kleingartner	Princeton	1999
Sheriff	Dennis Boser	Isle	1999
Attorney	Jennifer Fahey	Princeton	1999
Commissioner District 1	Richard W. Jackson	Princeton	2001
Commissioner District 2	David A. Tellinghuisen	Foreston	2001
Commissioner District 3	Paul A. Reiman, Jr.	Milaca	1999
Commissioner District 4	E. A. Strelow	Onamia	1999
Commissioner District 5	David Oberfeld	Isle	2001
Coroner	Dr. Myron Doebler	Princeton	1999
Assessor	Patricia Stotz	Milaca	A
Coordinator	Bobbie Hoyhtya	Milaca	A
Court Administrator	Marcia Setrum	Milaca	A
Engineer	Richard Larson	Milaca	A

MORRISON COUNTY (49) - Courthouse: 213 First Ave. S.E., Little Falls 56345-3196 (320) 632-2941

Established February 25, 1856 **1995 Population Est. 30,756** **Land Area 719,593.26 acres**
Congressional District 7 & 8 **Judicial District 7** **Board meets 3rd. T of the month**
Legislative District 12B, 14A, 17A

Office	Name	Post Office	Term Expires
Auditor	Russ Nygren	Little Falls	1999
Treasurer	Rose Hubner	Little Falls	1999
Recorder	Elda Mae (Bunny) Johnston	Little Falls	1999
Sheriff	Paul Tschida	Little Falls	1999
Attorney	Conrad Freeberg	Little Falls	1999
Commissioner District 1	Thomas R. Wenzel	Randall	2001
Commissioner District 2	Paul Nieman Jr.	Little Falls	2001
Commissioner District 3	Robert Erdrich	Little Falls	2001
Commissioner District 4	Don Meyer	Pierz	1999
Commissioner District 5	Bill Block	Little Falls	1999
Assessor	Glen Erickson	Little Falls	A
County Coordinator	Tim Houle	Little Falls	A
Court Administrator	Linda Sinotte	Little Falls	A
Engineer	Steve Backowski	Little Falls	A
Human Services Director	Steve Reger	Little Falls	A

MOWER COUNTY (50) - Courthouse: 201 1st St. N.E., Austin 55912 (507) 437-9549

Established February 20, 1855 **1995 Population Est. 37,628** **Land Area 453,204.88 acres**
Congressional District 1 **Judicial District 3** **Board meets 1st T.**
Legislative District 27B, 31B

Office	Name	Post Office	Term Expires
Auditor	Sherwood W. (Woody) Vereide	Austin	1999
Coroner	George W. Stahl	Austin	1999
Treasurer	Ruth Harris	Austin	1999
Recorder	Charles Enger	Austin	1999
Sheriff	Barry J. Simonson	Austin	1999
Attorney	Patrick Oman	Austin	1999
Commissioner District 1	Richard P. Cummings	Lansing	2001
Commissioner District 2	Raymond Tucker	Dexter	2001
Commissioner District 3	David Hillier	Carolyn	1999
Commissioner District 4	Leonard L. 'Len' Miller	Austin	1999
Commissioner District 5	Gary Nemitz	Austin	1999
Assessor	Michael Sutherland	Austin	A
County Coordinator	Craig Oscarson	Austin	A
Court Administrator	Scott K. Johnson	Austin	A
Engineer	John M. Grindeland	Austin	A
Human Services Director	Bruce Henricks	Austin	A
Veteran Services Director	Gretta Kraushaar	Austin	A

MURRAY COUNTY (51) - Courthouse: 2500 28th St., Slayton - (507) 836-6148
Mailing Address: P.O. Box 57, Slayton 56172-0057

Established May 23, 1857 **1995 Population Est. 9,606** **Land Area 432,313 acres**
Congressional District 2 **Judicial District 5** **Board meets 1st, 3rd T.**
Legislative District 21B, 22A

Office	Name	Post Office	Term Expires
Auditor/Treasurer	Gary Spaeth	Currie	1999
Recorder	Jim Johnson	Slayton	1999
Sheriff	Ronald E. McKenzie	Slayton	1999
Attorney	Paul Malone	Slayton	1999
Commissioner District 1	Steve Cohrs	Currie	2001
Commissioner District 2	Duane W. Carlson	Balaton	2001
Commissioner District 3	Gaylen Jensen	Slayton	1999
Commissioner District 4	Berneva Johnson	Slayton	1999
Commissioner District 5	William J. Sauer	Fulda	2001
Assessor	Laurel Nelson	Slayton	A
Coroner	E. G. Wing	Slayton	A
Court Administrator	Steven Schulze	Pipestone	A
Engineer	Nathan Richman	Slayton	A
Human Services Director	Frank Moorse	Marshall	A

NICOLLET COUNTY (52) - Courthouse: 501 S. Front St., St. Peter (507) 931-6800
Mailing address: P. O. Box 89, St. Peter 56082 Fax: (507) 931-9220

Established March 5, 1853 **1995 Population Est. 29,386** **Land Area 280,866.22 acres**
Congressional District 2 **Judicial District 5** **Board meets 2nd, 4th T.**
Legislative District 23B, 24A, 24B

Office	Name	Post Office	Term Expires
Auditor	Robert Bruns	St. Peter	1999
Treasurer	Myrna Schoeb	St. Peter	1999
Recorder	Kathryn Conlon	St. Peter	1999
Sheriff	James Kollmann	St. Peter	1999
Attorney	Michael K. Riley	St. Peter	1999
Commissioner District 1	Clete Schroepfer	St. Peter	2001
Commissioner District 2	Clifford (Skip) Wenner	St. Peter	1999
Commissioner District 3	Lavonne Craig	North Mankato	2001
Commissioner District 4	Judy D. Hanson	Nicollet	1999
Commissioner District 5	Jack Kolars	North Mankato	2001
Assessor	Doreen Pehrson	St. Peter	A
Coordinator	Bob Podhradsky	St. Peter	A
Engineer	Michael Wagner	St. Peter	A
Social Services Director	Cliff Nebel	St. Peter	A

NOBLES COUNTY (53) - Courthouse: 315 10th St., Worthington (507) 372-8231 Mailing address: P.O. Box 757, Worthington 56187 Fax: (507) 372-8223

Established May 23, 1857 **1995 Population Est. 20,404** **Land Area 454,877.12 acres**
Congressional District 2 **Judicial District 5** **Board meets 1st, 3rd T.**
Legislative District 21B, 22A

Office	Name	Post Office	Term Expires
Auditor/Treasurer	Sharon A. Balster	Worthington	1999
Recorder	Joyce Howard	Worthington	1999
Sheriff	Les Ebeling	Worthington	1999
Attorney	Kenneth J. Kohler	Worthington	1999
Commissioner District 1	Mike Peil	Brewster	1999
Commissioner District 2	Delbert J. Lutmer	Lismore	2001
Commissioner District 3	David O. Benson	Bigelow	1999
Commissioner District 4	Mary L. Wasko	Worthington	1999
Commissioner District 5	Claire Gerber	Worthington	2001
Assessor	Byron Swart	Worthington	A
Coordinator	Melvin J. Ruppert	Worthington	A
Coroner	John N. Mork, M.D.	Worthington	A
Court Administrator	Nancy Vanderkooi	Worthington	A
Engineer	Steven Schnieder	Worthington	A
Family Service Director	Lee McAllister	Worthington	A

NORMAN COUNTY (54) - Courthouse: 16 E. 3rd Ave., Ada 56510 (218) 784-2101 Mailing address: P.O. Box 266

Established February 17, 1881 **1995 Population Est. 7,885** **Land Area 558,689.35 acres**
Congressional District 7 **Judicial District 9** **Board meets monthly**
Legislative District 2A

Office	Name	Post Office	Term Expires
Auditor/Treasurer	Rick Munter	Ada	1999
Recorder	Kari Aanenson	Ada	1999
Sheriff	Myron Thronson	Ada	1999
Attorney	Thomas Opheim	Ada	1999
Commissioner District 1	Richard Andring	Gary	2001
Commissioner District 2	Warren Olson	Halstad	1999
Commissioner District 3	Ed Miller	Perley	2001
Commissioner District 4	Don Anderson	Ada	1999
Commissioner District 5	Steven Bommersbach	Twin Valley	2001
Assessor	Les Finseth	McIntosh	A
Court Administrator	Gordon Bahner	Hendrum	A
Engineer	Milton Alm	Ada	A
Environmental Services	Kevin Ruud	Twin Valley	A
Social Services Director	David Bertils	Fertile	A

OLMSTED COUNTY (55) - Courthouse: 151 4th St. S.E., Rochester 55904 (507) 285-8115 Fax: (507) 285-8106

Established February 20, 1855 **1995 Population Est. 113,968** **Land Area 660 sq. miles**
Congressional District 1 **Judicial District 3** **Board meets 1st and 3rd T.**
Legislative District 28B, 30A, 30B, 31A, 31B

Office	Name	Post Office	Term Expires
Auditor/Treasurer	Bob Ryan	Rochester	1999
Assessor/Recorder	Daniel J. Hall	Rochester	A
Sheriff	Steven Borchardt	Rochester	1999
Attorney	Raymond F. Schmitz	Rochester	1999
Commissioner District 1	Mike Podulke	Rochester	2001
Commissioner District 2	Carol J. Kamper	Rochester	1999
Commissioner District 3	Paul F. Wilson	Rochester	2001
Commissioner District 4	Matthew Flynn	Stewartville	1999
Commissioner District 5	James Rossman	Oronoco	2001
Commissioner District 6	Jean Michaels	Rochester	1999
Commissioner District 7	Jeff Thompson	Rochester	2001
Coroner	Paul G. Belau, M.D.	Rochester	1999
Community Services Coordinator	Patricia Carlson	Rochester	A
County Administrator	Richard Devlin	Rochester	A
Court Administrator	Jeanne A. Haben	Rochester	A

OTTER TAIL COUNTY (56) - Courthouse: 121 W. Junius, Fergus Falls 56537 (218) 739-2271

Established March 18, 1868 **1995 Population Est. 52,847** **Land Area 1,416,320 acres**
Congressional District 7 **Judicial District 7** **Board meets every T., except 5th**
Legislative District 9B, 10A, 11A, 11B

Office	Name	Post Office	Term Expires
Auditor	Wayne Stein	Fergus Falls	1999
Treasurer	Steve Andrews	Fergus Falls	1999
Recorder	Wendy Metcalf	Fergus Falls	1999
Sheriff	Gary A. Nelson	Fergus Falls	1999
Attorney	Wally Senyk	Fergus Falls	1999
Commissioner District 1	Syd G. Nelson	Sebeka	2001
Commissioner District 2	Malcolm Lee	Pelican Rapids	1999
Commissioner District 3	Andy Lindquist	Fergus Falls	2001
Commissioner District 4	William Stone	Vining	1999
Commissioner District 5	Virginia Portmann	Fergus Falls	2001
Assessor	Robert Moe	Fergus Falls	A
Coroner	Michael Koch	Fergus Falls	A
County Coordinator	Larry Krohn	Fergus Falls	A
Court Administrator	Virginia Rustad	Fergus Falls	A
Engineer	Richard West	Fergus Falls	A
Human Services Coordinator	Tom Fawcett	Fergus Falls	A

PENNINGTON COUNTY (57) - Courthouse: 101 N. Main, Thief River Falls (218) 681-4011 Mailing Address: P.O. Box 616, Thief River Falls 56701-0616

Established November 23, 1910 **1995 Population Est. 13,391** **Land Area 391,606 acres**
Congressional District 7 **Judicial District 9** **Board meets 2nd, 4th T.**
Legislative District 1B

Office	Name	Post Office	Term Expires
Auditor	Kenneth Olson	Thief River Falls	1999
Treasurer	Vickie Bjorgaard	Thief River Falls	1999
Recorder	Kenneth Schmalz	Thief River Falls	1999
Sheriff	Gerald E. Moe	Thief River Falls	1999
Attorney	David Olin	Thief River Falls	1999
Commissioner District 1	Donald Jensen	Goodridge	2001
Commissioner District 2	Bob Carlson	Thief River Falls	1999
Commissioner District 3	Charles Naplin	Thief River Falls	2001
Commissioner District 4	Arden Comstock	Thief River Falls	1999
Commissioner District 5	Oliver "Skip" Swanson	Thief River Falls	2001
Coroner	Richard Heinrichs, M.D.	Thief River Falls	1999
Assessor	Adeline Olson	Thief River Falls	A
Court Administrator	Barbara Beito	Thief River Falls	A
Engineer	Delton Schulz	Thief River Falls	A
Welfare Director	Phyllis Schmidt	Thief River Falls	A

PINE COUNTY (58) - Courthouse: 315 6th St., Pine City 55063 (320) 629-6781

Established March 1, 1856 **1995 Population Est. 22,816** **Land Area 906,366.61 acres**
Congressional District 8 **Judicial District 10** **Board meets 1st, 2nd, 3rd T.**
Legislative District 14B, 19A, 19B

Office	Name	Post Office	Term Expires
Auditor	Lawrence D. Perreault	Pine City	1999
Treasurer	Ruth A. Blahnik	Grasston	1999
Recorder	Edie Larson Teich	Pine City	1999
Sheriff	Steve Haavisto	Pine city	1999
Attorney	John K. Carlson	Pine City	1999
Commissioner District 1	Eileen J. Anderson	Pine City	1999
Commissioner District 2	Ed Montbriand	Pine City	2001
Commissioner District 3	Donald A. Lindquist	Hinckley	1999
Commissioner District 4	Frank Skaff	Finlayson	2001
Commissioner District 5	John A. Wright	Sandstone	2001
Surveyor	M. B. Rude	Pine City	1999
Human Services Director	Robert G. Walz	Pine City	A

PIPESTONE COUNTY (59) - Courthouse: 416 S. Hiawatha, Pipestone 56164 (507) 825-4494 Fax: (507) 825-4699

Established May 23, 1857 **1995 Population Est. 10,433** **Land Area 296,887 acres**
Congressional District 2 **Judicial District 5** **Board meets 1st, 2nd, 4th T.**
Legislative District 21B

Office	Name	Post Office	Term Expires
Auditor	Steven J. Ewing	Pipestone	1999
Treasurer	Steve Weets	Pipestone	1999
Recorder	Mary Ann De Groot	Pipestone	1999
Sheriff	Ronald R. Smidt	Pipestone	1999
Attorney	James E. O'Neill	Pipestone	1999
Commissioner District 1	Eric Petersen	Ruthton	2001
Commissioner District 2	Gordon Baden	Jasper	1999
Commissioner District 3	Marvin Tinklenberg	Edgerton	2001
Commissioner District 4	John "Jack" Keers	Pipestone	1999
Commissioner District 5	Darlene M. Johnson	Pipestone	2001
Coroner	Larry Christensen, M.D.	Pipestone	1999
Assessor	Thomas W. Houselog	Pipestone	A
Court Administrator	Steven R. Schulze	Pipestone	A
Engineer	David Halbersma	Pipestone	A
Welfare Director	Deane Johnson	Pipestone	A

POLK COUNTY (60) - Courthouse: 612 N. Broadway, #207, Crookston 56716-1452 (218) 281-2554

Established July 20, 1858 **1995 Population Est. 32,904** **Land Area 1,260,513 acres**
Congressional District 7 **9th District Court** **Board meets in 1st, 3rd & 4th T.**
Legislative District 1B, 2A, 2B

Office	Name	Post Office	Term Expires
Auditor/Treasurer	Gerald J. Amiot	Crookston	1999
Recorder	Sheryl Hanson Cariveau	Crookston	1999
Sheriff	Douglas Qualley	Crookston	1999
Attorney	Wayne H. Swanson	Crookston	1999
Commissioner District 1	Don Bakken	Fertile	2001
Commissioner District 2	Warren Strandell	East Grand Forks	1999
Commissioner District 3	Lyle H. Eisert	Crookston	2001
Commissioner District 4	Rupert L. Syverson	McIntosh	1999
Commissioner District 5	Henry Vasek	Warren	2001
Assessor	Robert Wagner	East Grand Forks	A
Community Social Serv. Director	William Kurpius-Brock	Crookston	A
County Coordinator	John P. Schmalenberg	Crookston	A
Court Administrator	Sally Holewa	Crookston	A
Engineer	Roger Diesen	Crookston	A
Medical Examiner	Owen T. Nelson, M.D.	Red Lake Falls	A

POPE COUNTY (61) - Courthouse: 130 E. Minnesota, Glenwood 56334 (320) 634-5705

Established February 20, 1862 **1995 Population Est. 10,906** **Land Area 718 sq. miles**
Congressional District 7 **Judicial District 8** **Board meets 1st T., next to last T.**
Legislative District 10B, 13A, 14B

Office	Name	Post Office	Term Expires
Auditor/Treasurer	Mary Pischke	Glenwood	1999
Recorder	Darby Jergenson Bowen	Glenwood	1999
Sheriff	Mark Hedner	Glenwood	1999
Attorney	Belvin L. Doebbert	Glenwood	1999
Commissioner District 1	Iver Aal	Starbuck	2001
Commissioner District 2	Phil McMahon	Glenwood	1999
Commissioner District 3	James B. Olson	Glenwood	2001
Commissioner District 4	Arne Stoen	Starbuck	2001
Commissioner District 5	Mel Brekke	Villard	1999
Assessor	Wayne Anderson	Glenwood	A
Coroner	Roderick B. Brown, M.D.	Glenwood	A
County Coordinator	Bill Schalow	Glenwood	A
Court Administrator	Rodney Olson	Glenwood	A
Engineer	Dale Wegner, Jr.	Glenwood	A
Human Services Coordinator	Jack Demorett	Glenwood	A

RAMSEY COUNTY (62) - Courthouse: Government Center West, 50 W. Kellogg Blvd., St. Paul 55102-1697 (612) 266-8500

Established October 27, 1849 **1995 Population Est. 494,674** **Land Area 101,190 acres**
Congressional District 4 **Judicial District 2** **Board meets each M. except 5th**
Legislative District 48B, 52A, 52B, 53A, 53B, 54A, 54B, 55A, 55B, 57A, 64A, 64B, 65A, 65B, 66A, 66B, 67A, 67B

Office	Name	Post Office	Term Expires
Sheriff	Bob Fletcher	St. Paul	1999
Attorney	Susan Gaertner	White Bear Township	1999
Commissioner District 1	Tony Bennett	Shoreview	2001
Commissioner District 2	Jan Wiessner	New Brighton	2001
Commissioner District 3	Janice Rettman	St. Paul	1999
Commissioner District 4	Sue Haigh	St. Paul	1999
Commissioner District 5	Rafael Ortega	St. Paul	1999
Commissioner District 6	Dino Guerin	St. Paul	2001
Commissioner District 7	Victoria Reinhardt	White Bear Lake	2001
County Manager	Terry B. Schutten	Arden Hills	A
Human Services Director	Thomas Fashingbauer	Shoreview	A
Medical Examiner	Michael McGee, M.D.	Bloomington	A
Property Ownership Manager	Dick Wendt	Mendota Heights	A
Property Valuations Manager	Brian Ducklow	Spring Valley	A
Local Government Manager	Tom Osthoff	St. Paul	A
Local Government Manager	Christopher A. Samuel	Roseville	A
Property Rec. & Rev. Acting Dir.	Michelle Timmons	St. Paul	A
Revenue Managers	Bonnie Andrews & Genene Johnson	St. Paul	A

RED LAKE COUNTY (63) - Courthouse: 124 Langevin, Red Lake Falls (218) 253-2598 Mailing address: P. O. Box 367, Red Lake Falls, 56750

Established December 24, 1896 **1995 Population Est. 4,481** **Land Area 432 sq. miles**
Congressional District 7 **Judicial District 9** **Board meets 2nd, 4th M.**
Legislative District 1B

Office	Name	Post Office	Term Expires
Auditor	Bob Schmitz	Red Lake Falls	1999
Treasurer	Jay Guillemette	Red Lake Falls	1999
Recorder	Gerald W. Thibert	Red Lake Falls	1999
Sheriff	Allan Morken	Red Lake Falls	1999
Attorney	Daniel Geller	Red Lake Falls	1999
Commissioner District 1	Nancy Haglund	Red Lake Falls	1999
Commissioner District 2	George Derosier	Red Lake Falls	2001
Commissioner District 3	Edward G. Larson	Oklee	1999
Commissioner District 4	Kevin Amiot	Red Lake Falls	2001
Commissioner District 5	Lee Nielson	Erskine	1999
Assessor	Nancy Amberson	Red Lake Falls	A
Coroner	Owen T. Nelson, M.D.	Red Lake Falls	A
Court Administrator	Duane Dargon	Red Lake Falls	A
Engineer	Tara Ratzlaff	New Folden	A
Environmental Officer	Kurt Casavan	Red Lake Falls	A
Human Services Director	Linda Carroll	Red Lake Falls	A

REDWOOD COUNTY (64) - Courthouse: Third & Jefferson, Redwood Falls (507) 637-3207 Mailing address: P.O. Box 130, Redwood Falls, 56283

Established February 6, 1862 **1995 Population Est. 17,293** **Land Area 874 sq. miles**
Congressional District 2 **Judicial District 5** **Board meets 1st, 2nd, 3rd, 4th T.**
Legislative District 21A, 22A, 22B, 23A

Office	Name	Post Office	Term Expires
Auditor/Treasurer	Larry L. Bunting	Redwood Falls	1999
Recorder	Shirley F. Redmann	Redwood Falls	1999
Sheriff	Jerry Luttman	Redwood Falls	1999
Attorney	Michelle A. Dietrich	Redwood Falls	A
Commissioner District 1	Brian Kletscher	Milroy	2001
Commissioner District 2	Darold Neperman	Lamberton	1999
Commissioner District 3	Joseph Schouvieller	Morgan	2001
Commissioner District 4	Deb Hess	Redwood Falls	1999
Commissioner District 5	Eugene H. Short	Belview	2001
Assessor	Wallace Schroer	Redwood Falls	A
County Coordinator	Cheryl M. Hanson	Redwood Falls	A
Court Administrator	Jon T. Hagen	Redwood Falls	A
Engineer	Ernest G. Fiala	Redwood Falls	A
Human Services Director	Patrick Bruflat	Redwood Falls	A

RENVILLE COUNTY (65) - Courthouse: 500 E. DePue, Olivia 56277 (320) 523-2071

Established February 20, 1855 **1995 Population Est. 17,595** **Land Area 621,129 acres**
Congressional District 2 **Judicial District 8** **Board meets first four T.**
Legislative District 15B

Office	Name	Post Office	Term Expires
Auditor	Jim Tersteeg	Olivia	1999
Treasurer	Doug Knutson	Sacred Heart	1999
Recorder	Gail Miller	Olivia	1999
Sheriff	Jerry Agre	Olivia	1999
Attorney	Thomas J. Simmons	Olivia	1999
Commissioner District 1	Lester Fredrickson	Hector	2001
Commissioner District 2	Francis Schweiss	Fairfax	1999
Commissioner District 3	Robert Ryan	Bird Island	1999
Commissioner District 4	Mary Page	Olivia	1999
Commissioner District 5	Gale Dahlager	Sacred Heart	2001
Assessor	Delton Zimmer	Olivia	A
Court Administrator	Susan Stahl Greenwell	Olivia	A
Engineer	Dennis Stoeckman	Olivia	A
Human Services Director	Gerald Brustuen	Olivia	A

RICE COUNTY (66) - Courthouse: 218 3rd St. NW, Faribault 55021 (507) 332-6100 Fax: (507) 332-5999

Established March 5, 1853 **1995 Population Est. 52,232** **Land Area 319,162.57 acres**
Congressional District 1 **Judicial District 3** **Board meets 2nd, 4th T.**
Legislative District 25A, 25B

Office	Name	Post Office	Term Expires
Auditor/Treasurer	Lorraine Nelson	Faribault	1999
Recorder	VACANT		1999
Sheriff	David Schweisthal	Faribault	1999
Attorney	Jeffrey D. Thompson	Faribault	1999
Commissioner District 1	Milton Plaisance	Faribault	2001
Commissioner District 2	Heather Robins	Northfield	1999
Commissioner District 3	Donald T. Olson	Faribault	2001
Commissioner District 4	Dan Minnick	Faribault	1999
Commissioner District 5	Marybeth A. Rogers	Lonsdale	2001
Administrator	VACANT		A
Assessor	Roger Storey	Faribault	A
Court Administrator	Robert Langer	Faribault	A
Engineer	Mitchell Rasmussen	Faribault	A
Social Services Director	Dale Szyszka	Faribault	A

ROCK COUNTY (67) - Courthouse: 204 E. Brown, Luverne (507) 283-9165 Mailing address: P.O. Box 509, Luverne 56156

Established May 23, 1857 **1995 Population Est. 9,870** **Land Area 307,716.11 acres**
Congressional District 2 **Judicial District 5** **Board meets 1st T. after 1st M.**
Legislative District 21B

Office	Name	Post Office	Term Expires
Auditor/Treasurer	Margaret L. Cook	Luverne	1999
Recorder	Jere D. Ohme	Luverne	1999
Sheriff	Ronnal McClure	Luverne	1999
Attorney	Donald R. Klosterbuer	Luverne	1999
Commissioner District 1	Kenneth Hoime	Kenneth	2001
Commissioner District 2	Wendell Erickson	Hills	1999
Commissioner District 3	Ron Boyenga	Ellsworth	2001
Commissioner District 4	Bob Jarchow	Luverne	2001
Commissioner District 5	Jane Wildung	Luverne	1999
Coroner	Diane Kennedy, M.D.	Luverne	A
Assessor	Robert Meester	Luverne	A
Coordinator	Kyle Oldie	Luverne	A
Court Administrator	Anna Mae Huiskes	Luverne	A
Engineer	Mark Sehr	Luverne	A
Social Services Director	Randy S. Ehlers	Luverne	A

ROSEAU COUNTY (68) - Courthouse: 606 5th Ave. SW, Roseau 56751 (218) 463-1282 Fax: (218) 463-4283

Established December 31, 1894 **1995 Population Est. 16,025** **Land Area 1,073,345 acres**
Congressional District 7 **Judicial District 9** **Board meets 1st W. after 2nd M.**
Legislative District 1A

Office	Name	Post Office	Term Expires
Auditor	Anne K. Granitz	Roseau	1999
Treasurer	Diane M. Gregerson	Roseau	1999
Recorder	Bessie M. Fugleberg	Roseau	1999
Sheriff	Curt Hauger	Roseau	1999
Attorney	Michelle E. Moren	Roseau	1999
Commissioner District 1	Doran E. Horner	Warroad	1999
Commissioner District 2	J. C. Stone	Roseau	2001
Commissioner District 3	Orris A. Rasmussen	Roseau	1999
Commissioner District 4	Russell E. Walker	Warroad	2001
Commissioner District 5	Glenn C. Darst	Greenbush	1999
Coroner	Bryon D. VandeWege, M.D.	Roseau	1999
Assessor	James A. Hanson	Roseau	A
Court Administrator	Teresa McDonnell	Roseau	A
Engineer	Bradley Darr	Roseau	A
Environmental Officer	Jeff Pelowski	Roseau	A
Social Services Director	David Anderson	Roseau	A

ST. LOUIS COUNTY (69) Courthouse: 100 N. 5th Ave. W., Duluth 55802 (218) 726-2000

Established March 1, 1856 **1995 Population Est. 198,850** **Land Area 4,043,532.23 acres**
Congressional District 8 **Judicial District 6** **Board meets each T. except 5th**
Legislative District 3A, 3B, 5A, 5B, 6A, 6B, 7A, 7B, 8A

Office	Name	Post Office	Term Expires
Auditor/Treasurer	Gordon D. McFaul	Duluth	1999
Recorder	Mark Monacelli	Duluth	A
Sheriff	Gary Waller	Duluth	1999
Attorney	Alan L. Mitchell	Duluth	1999
Commissioner District 1	Dennis E. Fink	Duluth	2001
Commissioner District 2	Marilyn Krueger	Duluth	1999
Commissioner District 3	William Kron	Duluth	2001
Commissioner District 4	Mike Forsman	Ely	1999
Commissioner District 5	Peg Sweeney	Duluth	2001
Commissioner District 6	Liz Prebich	Virginia	1999
Commissioner District 7	Steve Raukar	Hibbing	2001
Assessor	Mary Durward	Duluth	A
County Administrator	Julie Brunner	Duluth	A
Engineer	Richard Hansen	Duluth	A
Purchasing Agent	John Valentine	Duluth	A
Social Services	Linda Anderson	Duluth	A

SCOTT COUNTY (70) - Courthouse: 428 S. Holmes St., Shakopee 55379 (612) 445-7750

Established March 5, 1853 **1995 Population Est. 69,262** **Land Area 225,900.51 acres**
Congressional District 1, 2, 3 **Judicial District 1** **Board meets each T.**
Legislative District 25A, 35A, 35B, 37B, 41B

Office	Name	Post Office	Term Expires
Auditor	Thomas L. Hennen	Shakopee	1999
Treasurer	Thomas E. Muelken	Shakopee	1999
Recorder	Pat Boeckman	Shakopee	1999
Sheriff	William J. (Bill) Nevin	Shakopee	1999
Attorney	Tom Harbinson	Savage	1999
Commissioner District 1	Ralph T. Malz	Belle Plaine	1999
Commissioner District 2	Dallas Bohnsack	New Prague	2001
Commissioner District 3	Art Bannerman	Shakopee	1999
Commissioner District 4	Barbara Marschall	Prior Lake	2001
Commissioner District 5	Ed Mackie	Prior Lake	2001
Surveyor	William Schmokel	Prior Lake	A
Administrator	Gary Cunningham	Minneapolis	A
Assessor	LeRoy Arnoldi	Prior Lake	A
Coroner	John Plunkett	Hastings	A
Court Administrator	Greg Ess	Shakopee	A
Engineer	Bradley Larson	Apple Valley	A
Human Services Director	Eileen Moran	Plymouth	A

SHERBURNE COUNTY (71) - Government Center: 13880 Hwy. 10, Elk River 55330 (612) 241-2860

Established February 25, 1856 **1995 Population Est. 51,328** **Land Area 431 sq miles**
Congressional District 7, 8 **Judicial District 10** **Board meets 1st, 2nd, 3rd T., 3rd W.**
Legislative District 17B, 19A, 19B

Office	Name	Post Office	Term Expires
Auditor	Ramona Doebler	Elk River	1999
Treasurer	Karen Hertel	Zimmerman	1999
Recorder	Pat Rasmusson	Elk River	1999
Sheriff	Bruce Anderson	Zimmerman	1999
Attorney	Walter Kaminsky	Elk River	1999
Commissioner District 1	Arne Engstrom	Elk River	2001
Commissioner District 2	Terry Nagorski	Big Lake	1999
Commissioner District 3	Ray Friedl	St. Cloud	2001
Commissioner District 4	Betsy Wergin	Princeton	1999
Commissioner District 5	Myron Johnson	Zimmerman	2001
Assessor	T.L. Bischoff, Jr.	Elk River	A
County Administrator	David Loch	Elk River	A
Court Administrator	Lorayne Norgren	Elk River	A
Engineer	David Schwarting	Becker	A
Health Services Director	Vonna Henry	Elk River	A
Medical Examiner	Dr. Lee Rock M.D.	Elk River	A
Social Services Director	Ken Ebel	Coon Rapids	A
Veterans Services Director	Harold Novotny	Elk River	A

SIBLEY COUNTY (72) - Courthouse: 400 Court Ave., Gaylord (507) 237-2369 Mailing address: P.O. Box 171, Gaylord 55334 Fax: (507) 237-2957

Established March 5, 1853 **1995 Population Est. 14,584** **Land Area 372,901.16 acres**
Congressional District 2 **Judicial District 1** **Board meets 2nd, 4th T.**
Legislative District 23B, 35A

Office	Name	Post Office	Term Expires
Auditor	Gene O. Solmonson	Gaylord	1999
Treasurer	Waldo Reckdahl	Gaylord	1999
Recorder	Eldrene Ebert	Gaylord	1999
Sheriff	Roger M. Graham	Henderson	1999
Attorney	David E. Schauer	Winthrop	1999
Commissioner District 1	William Harjest	Green Isle	2001
Commissioner District 2	Todd Voigt	Arlington	1999
Commissioner District 3	Leo L. Bauer	Gaylord	2001
Commissioner District 4	Charles Woehler	Arlington	2001
Commissioner District 5	Don Schwecke	Gibbon	1999
Coroner	John Vener, M.D.	Arlington	1999
Surveyor	LeRoy Grewe	Gaylord	1999
Assessor	Calvin W. Roberts	Gaylord	A
Court Administrator	Nancy Harms	Gaylord	A
Engineer	Eugene Isakson	Gaylord	A
Human Services Director	Marian Brandt	Gaylord	A

STEARNS COUNTY (73) - Administration Center: 705 Courthouse Square, St. Cloud, 56303 (612) 656-3900

Established February 20, 1855 **1995 Population Est. 126,912** **Land Area 864,521 acres**
Congressional District 2 & 7 **Judicial District 7** **Board meets 1st, 2nd, 3rd, 4th T.**
Legislative District 10B, 11B, 14A, 16A, 16B, 20A

Office	Name	Post Office	Term Expires
Auditor/Treasurer	Henry J. Kohorst	St. Cloud	1999
Recorder	Patricia Overman	St. Cloud	1999
Sheriff	James Kostreba	St. Cloud	1999
Attorney	Roger Van Heel	St. Cloud	1999
Commissioner District 1	Robert Gambrino	St. Cloud	1999
Commissioner District 2	Mark Sakry	Waite Park	2001
Commissioner District 3	Rose Arnold	Avon	2001
Commissioner District 4	Leigh Lenzmeier	St. Cloud	2001
Commissioner District 5	Henry Dickhaus	Melrose	1999
Assessor	Gary Grossinger	St. Cloud	A
Administrator	George Rindelaub	St. Cloud	A
Court Administrator	Ron Longtin	St. Cloud	A
Engineer	Doug Weiszhaar	St. Cloud	A
Social Services Director	Theresa VanderEyk	St. Cloud	A

STEELE COUNTY (74) - Courthouse: 111 E. Main, Owatonna (507) 451-8040
Mailing address: P. O. Box 487, Owatonna 55060

Established February 20, 1855 **1995 Population Est. 31,817** **Land Area 432 sq. miles**
Congressional District 1 **Judicial District 3** **Board meets 2nd T., 4th T. eve.**
Legislative District 28A, 28B

Office	Name	Post Office	Term Expires
Auditor	Laura Ihrke	Owatonna	1999
Treasurer	Steven J. Rohlik	Owatonna	1999
Recorder	Rose P. Branderhorst	Owatonna	1999
Sheriff	William A. Hildebrandt	Owatonna	1999
Attorney	Douglas L. Ruth	Owatonna	1999
Commissioner District 1	Lester Oeltjenbruns	Owatonna	2001
Commissioner District 2	L. Dean Christianson	Blooming Prairie	1999
Commissioner District 3	Jerry L. Peterson	Owatonna	2001
Commissioner District 4	Howard H. Heckes	Owatonna	1999
Commissioner District 5	Tom Shea	Owatonna	2001
Coroner	Philip Wichmann, M.D.	Owatonna	A
Assessor	Glen D. Purdie	Owatonna	A
Clerk of Court	Gordon C. Meiners	Owatonna	A
Coordinator	David K. Severson	Owatonna	A
Engineer	Lee Amundson	Owatonna	A
Human Services Director	Stanley A. Groff	Owatonna	A

STEVENS COUNTY (75) - Courthouse: 5th & Colorado, Morris (320) 589-7409
Mailing address: P.O. Box 530, Morris 56267

Established February 20, 1862 **1995 Population Est. 10,575** **Land Area 355,355.99 acres**
Congressional District 7 **Judicial District 8** **Board meets 1st M, 3rd Th.**
Legislative District 13A

Office	Name	Post Office	Term Expires
Auditor/Treasurer	Dick Bluth	Morris	1999
Recorder	Virginia Mahoney	Morris	1999
Sheriff	Larry Sayre	Morris	1999
Attorney	Charles C. Glasrud	Morris	1999
Commissioner District 1	Steven Sherstad	Morris	2001
Commissioner District 2	Herb Kloos	Donnelly	1999
Commissioner District 3	Wallace Staples	Morris	2001
Commissioner District 4	Jerry Loher	Morris	2001
Commissioner District 5	Robert Stevenson	Morris	1999
Assessor	Judy Thorstad	Morris	A
Coordinator	Gene Wiegand	Morris	A
Court Administrator	Jerry Schmidt	Morris	A
Engineer	Merle Earley	Morris	A
Welfare Director	George French	Morris	A

SWIFT COUNTY (76) - Courthouse: 301 14th St. N., Benson 56215 (612) 843-4069

Established February 18, 1870 **1995 Population Est. 11,081** **Land Area 475,592.66 acres**
Congressional District 2 **Judicial District 8** **Board meets 1st, 3rd T.**
Legislative District 13A, 13B

Office	Name	Post Office	Term Expires
Auditor	Byron L. Giese	Benson	1999
Treasurer	Ronald A. Vadnais	Benson	1999
Recorder	Bonnie Mikkelson	Benson	1999
Sheriff	Ken Hanson	Benson	1999
Attorney	David Mennis	Benson	1999
Commissioner District 1	Gary Hendrick	Appleton	2001
Commissioner District 2	Dick Hanson	Clontarf	1999
Commissioner District 3	John Thompson	Benson	2001
Commissioner District 4	George Clemens	Holloway	1999
Commissioner District 5	Orville Rudningen	Sunburg	2001
Assessor	Loren Harste	Appleton	A
Coroner	Roger Bauer, M.D.	Benson	A
Engineer	Craig Gray	Benson	A
Human Services Director	Noel "Chuck" Koenigs	Benson	A

TODD COUNTY (77) - Courthouse: 215 1st Ave. S., Long Prairie 56347 (320) 732-4469

Established February 20, 1855 **1995 Population Est. 23,742** **Land Area 604,286.68 acres**
Congressional District 7 **Judicial District 7** **Board meets 1st, 3rd, 5th T. & M. following the 1st T.**
Legislative District 11B

Office	Name	Post Office	Term Expires
Auditor	Joyce L. Rosenow	Long Prairie	1999
Treasurer	Kathryn Gresser	Long Prairie	1999
Recorder	Cheryl Perish	Browerville	1999
Sheriff	David G. Kircher	Burtrum	1999
Attorney	Charles Rasmussen	Long Prairie	1999
Commissioner District 1	Stan Sumey	Browerville	2001
Commissioner District 2	Lyle Greenwaldt	Bertha	1999
Commissioner District 3	Anthony Haasser	Long Prairie	2001
Commissioner District 4	George Jagush	Browerville	1999
Commissioner District 5	Ken Sorenson	Osakis	2001
Assessor	Chuck Pelzer	Swanville	2001
Coroner	Paul VanGorp, M.D.	Long Prairie	A
Court Administrator	Gerald M.C. Wallner	Miltona	A
Engineer	Duane Lorsung	Long Prairie	A
Human Services Director	Frank Sandelin	Long Prairie	A

TRAVERSE COUNTY (78) - Courthouse: 702 2nd Ave N., Wheaton (320) 563-4242 Mailing address: P. O. Box 428, Wheaton 56296

Established February 20, 1862 **1995 Population Est. 4,374** **Land Area 363,462.95 acres**
Congressional District 7 **Judicial District 8** **Board meets 1st T.**
Legislative District 13A

Office	Name	Post Office	Term Expires
Auditor	John A. Muellenbach	Wheaton	1999
Treasurer	Allen Weick	Wheaton	1999
Recorder	Judy Hutchings	Wheaton	1999
Sheriff	Donald Montonye	Dumont	1999
Attorney	Scott Dymoke	Wheaton	1999
Commissioner District 1	Gerald Kaus	Browns Valley	2001
Commissioner District 2	John Murphy	Graceville	2001
Commissioner District 3	Gordon Lewis	Wheaton	1999
Commissioner District 4	Dean L. Gallye	Wheaton	2001
Commissioner District 5	Dean Frisch	Wheaton	2001
Assessor	Lois Sumerfelt	Wheaton	A
Court Administrator	Roger Strand	Dumont	A
Human Services Adm.	Christeen Borsheim	Wheaton	A

WABASHA COUNTY (79) - Courthouse: 625 Jefferson Ave., Wabasha 55981 (612) 565-3675

Established October 27, 1849 **1995 Population Est. 20,428** **Land Area 344,324.22 acres**
Congressional District 1 **Judicial District 3** **Board meets 1st, 3rd T.**
Legislative District 29B

Office	Name	Post Office	Term Expires
Auditor	Jerry Leisen	Wabasha	1999
Treasurer	William Pfeilsticker	Wabasha	1999
Recorder	Jeffery Aitken	Wabasha	1999
Sheriff	Rod Adams	Wabasha	1999
Attorney	Jim Nordstrom	Wabasha	1999
Commissioner District 1	John Schouweiler	Kellogg	2001
Commissioner District 2	James Poncelet	Mazeppa	1999
Commissioner District 3	Donald Springer	Mazeppa	2001
Commissioner District 4	Harold Hoffman	Wabasha	1999
Commissioner District 5	David McKenzie	Lake City	1999
Administrator	Gene Mahn	Lake City	A
Assessor	Phil Jensen	Lake City	A
Court Administrator	David E. Meyer	Wabasha	A
Engineer	Craig Falkum	Wabasha	A
Medical Examiner	Dr. Daniel Pesch	Elgin	A
Social Services Director	Terry Smith	Lake City	A

WADENA COUNTY (80) - Courthouse: 415 Jefferson St. S., Wadena 56482 (218) 631-2425 Fax: (218) 631-2428

Established June 11, 1858 **1995 Population Est. 13,294** **Land Area 543 sq. miles**
Congressional District 7 **Judicial District 7** **Board meets 1st, T., sets 2nd meeting**
Legislative District 4B, 11A, 11B

Office	Name	Post Office	Term Expires
Auditor/Treasurer	L. G. (Bonnie) Durkee	Wadena	1999
Recorder	Judy Aagard	Wadena	1999
Sheriff	H. Michael Carr	Wadena	1999
Attorney	B. Joe Majors	Wadena	1999
Commissioner District 1	Ralph Lorentz	Wadena	1999
Commissioner District 2	Orville Meyer	Staples	2001
Commissioner District 3	Lyle Freer	Wadena	1999
Commissioner District 4	Paul Nolte	Sebeka	2001
Commissioner District 5	David Mattila	Sebeka	1999
Assessor	Harvey Chermak	Alexandria	A
Coroner	Tim Schmitt, M.D.	Wadena	A
Court Administrator	Beverley Paavola	New York Mills	A
Engineer	Mark Daly	Wadena	A
Social Service Director	Paul Sailer	Wadena	A

WASECA COUNTY (81) - Courthouse: 307 N. State St., Waseca 56093 (507) 835-0610 Fax: (507) 835-0633

Established February 27, 1857 **1995 Population Est. 18,031** **Land Area 268,158.84 acres**
Congressional District 1 **Judicial District 3** **Board meets 1st, 3rd, T.**
Legislative District 25B, 26B, 28A, 28B

Office	Name	Post Office	Term Expires
Auditor	Joan Manthe	Waseca	1999
Treasurer	Pat Loeffler	Waseca	1999
Recorder	Andrea Olsen	Waseca	1999
Sheriff	Edward Kubat	Waseca	1999
Attorney	Larry Collins	Waseca	1999
Commissioner District 1	James Peterson	Hartland	2001
Commissioner District 2	Ralph Keyes	Waseca	2001
Commissioner District 3	James Goettl	Waseca	1999
Commissioner District 4	Alvin Grams	Janesville	1999
Commissioner District 5	Wendell Armstrong	Waseca	2001
Assessor	Jerry Lehman	Waseca	A
Coordinator	Bruce Boyce	Waseca	A
Coroner	Mary Fette	Waseca	A
Court Administrator	Douglas Prescher	Waseca	A
Engineer	Jeffrey Blue	Waseca	A
Social Services Director	Russell Lee	Waseca	A

WASHINGTON COUNTY (82) - Government Center: 14900 - 61st St. N., Stillwater (612) 439-3220 Mailing address: P. O. Box 6, Stillwater 55082-0006

Established October 27, 1849 **1995 Population Est. 175,441** **Land Area 254,868.86 acres**
Congressional District 6 **Judicial District 10** **Board meets each T. except 5th**
Legislative District 51B, 55A, 56A, 56B, 57A, 57B

Office	Name	Post Office	Term Expires
Auditor/Treasurer	R. H. Stafford	Woodbury	1999
Recorder	Cindy Koosmann	Stillwater	1999
Sheriff	James Frank	Stillwater	1999
Attorney	Richard M. Arney	Stillwater	1999
Commissioner District 1	Dennis C. Hegberg	Forest Lake	2001
Commissioner District 2	Mary M. Hauser	White Bear Lake	1999
Commissioner District 3	Wallace L. Abrahamson	Stillwater	2001
Commissioner District 4	Myra Peterson	Cottage Grove	1999
Commissioner District 5	D. D. "Dave" Engstrom	Afton	2001
Administrator	James Schug	Stillwater	A
Assessor	Scott Hovet	Stillwater	2000
Community Social Serv. Director	Dan Papin	Stillwater	A
Court Administrator	Marie Sunlitis	Stillwater	A
Engineer	Don Wisniewski	Stillwater	A
Surveyor	Larry S. Nybeck	Oakdale	A

WATONWAN COUNTY (83) - Courthouse: 2nd Ave. S. & 7th St. S., St. James 56081 (507) 375-3341

Established February 25, 1860 **1995 Population Est. 11,764** **Land Area 282,240 acres**
Congressional District 2 **Judicial District 5** **Board meets 1st, 3rd T.**
Legislative District 22B, 26A

Office	Name	Post Office	Term Expires
Auditor	Donald Kuhlman	St. James	1999
Treasurer	Carol F. Johnson	St. James	1999
Recorder	Nancy Kunkel	St. James	1999
Sheriff	Al Wieland	Lewisville	1999
Attorney	Daniel Birkholz	St. James	1999
Commissioner District 1	Vernon Koerselman	Madelia	2001
Commissioner District 2	Noren Durheim	Madelia	1999
Commissioner District 3	Lester Reckow	St. James	2001
Commissioner District 4	Robert Sorensen	St. James	1999
Commissioner District 5	John Baerg	Butterfield	2001
Assessor	Noreen Curry	St. James	A
Court Administrator	Anne Christensen	St. James	A
Engineer	Gerald Engstrom	St. James	A
Human Services Director	Rich Collins	St. James	A

WILKIN COUNTY (84) - Courthouse: 5th St. & Highway 75 S., Breckenridge 56520 (218) 643-4981

Established March 6, 1868 **1995 Population Est. 7,399** **Land Area 472,001 acres**
Congressional District 7 **Judicial District 8** **Board meets 2nd, 3rd Th.**
Legislative District 9B

Office	Name	Post Office	Term Expires
Auditor	Wayne Bezenek	Breckenridge	1999
Treasurer	Rose Ann Hulne	Breckenridge	1999
Recorder	Renae Lerbakken	Breckenridge	1999
Sheriff	Thomas Matejka	Breckenridge	1999
Attorney	Timothy E. J. Fox	Breckenridge	1999
Commissioner District 1	John Blaufuss	Breckenridge	2001
Commissioner District 2	Terry Boldingh	Breckenridge	1999
Commissioner District 3	James Braton, Sr.	Barnesville	2001
Commissioner District 4	Audrey Krebs	Breckenridge	1999
Commissioner District 5	Robert Perry	Breckenridge	2001
Assessor	Jody Keyes	Breckenridge	A
Court Administrator	Diane Caspers	Breckenridge	A
Engineer	Thomas G. Richels	Breckenridge	A
Environmental Officer	Bruce Poppel	Breckenridge	A
Human Service Director	Dave Sayler	Breckenridge	A
Medical Examiner	Vartan Malkasian, M.D.	Breckenridge	A

WINONA COUNTY (85) - Courthouse: 171 W. 3rd St., Winona 55987 (507) 457-6320

Established February 23, 1854 **1995 Population Est. 48,987** **Land Area 406,320.49 acres**
Congressional District 1 **Judicial District 3** **Board meets 1st, 2nd & 4th T.**
Legislative District 31B, 32A, 32B

Office	Name	Post Office	Term Expires
Auditor	Cherie MacLennan	Winona	1999
Treasurer	Susanne Rivers	Winona	1999
Recorder	Robert Bambenek	Winona	1999
Sheriff	Richard Johnson	Winona	1999
Attorney	Charles MacLean	Winona	1999
Commissioner District 1	Duane M. Bell	Winona	2001
Commissioner District 2	Donald O. Peterson	Winona	1999
Commissioner District 3	Anthony (Jerry) Heim	St. Charles	2001
Commissioner District 4	Stephen J. DeLano	Winona	1999
Commissioner District 5	Judy Gilow	Winona	1999
Assessor	Steve Hacken		A
County Administrator	Robert Reinert	Winona	A
Engineer	Richard A. Berg	Winona	A
Medical Examiner	Thomas Retzinger, MD	Winona	A
Social Services Director	Wm. Craig Brooks	Winona	A

WRIGHT COUNTY (86) - Courthouse: 10 2nd St. NW, Buffalo 55313-1195 (612) 682-3900

Established February 20, 1855 **1995 Population Est. 77,232** **Land Area 424,387.90 acres**
Congressional District 2, 6 **Judicial District 10** **Board meets each T.**
Legislative District 19A, 19B, 20A, 20B, 33A, 34A

Office	Name	Post Office	Term Expires
Auditor/Treasurer	Darla M. Groshens	Buffalo	1999
Recorder	Marcia Lantto	Buffalo	1999
Sheriff	Don Hozempa	Buffalo	1999
Attorney	Wyman A. Nelson	Buffalo	1999
Commissioner District 1	Ken Jude	Maple Lake	2001
Commissioner District 2	Pat Sawatzke	Monticello	1999
Commissioner District 3	John D. Russek	Delano	2001
Commissioner District 4	Judie Rose	Buffalo	1999
Commissioner District 5	Richard "Dick" Mattson	Buffalo	1999
Assessor	Douglas Gruber	Buffalo	A
Coordinator	Richard W. Norman	Buffalo	A
Court Administrator	LaVonn Nordeen	Buffalo	A
Engineer	Wayne Fingalson	Buffalo	A
Human Services Director	Don Mleziva	Buffalo	A
Surveyor	Jerry Uhde	Buffalo	A

YELLOW MEDICINE COUNTY (87) Courthouse: 415 9th Ave., Granite Falls 56241 (320) 564-3132

Established March 6, 1891 **1995 Population Est. 11,613** **Land Area 481,686.69 acres**
Congressional District 2 **Judicial District 8** **Board meets 2nd & 4th Th.**
Legislative District 15B, 21A

Office	Name	Post Office	Term Expires
Auditor	Carolyn Sherlin	Canby	1999
Treasurer	Sharon Schuler	Granite Falls	1999
Recorder	Norman J. Opdahl	Granite Falls	1999
Sheriff	Richard T. Rollins	Granite Falls	1999
Attorney	Thomas G. Kramer	Granite Falls	1999
Commissioner District 1	Eugene House	Wood Lake	2001
Commissioner District 2	Wallace A. Thom	Granite Falls	1999
Commissioner District 3	Gary Lee Johnson	Montevideo	2001
Commissioner District 4	JoAnn Coover	Minneota	1999
Commissioner District 5	Louis Sherlin	Canby	2001
Assessor	Janice Hovland	Hazel Run	A
Coroner	Kenneth R. Carter, M.D.	Granite Falls	A
Court Administrator	Sherilyn Hubert	Granite Falls	A
Engineer	Barry Anderson	Granite Falls	A

COUNTY ATTORNEYS COUNCIL

570 Asbury St., #203, St. Paul 55104, (612)641-1600, Fax: (612)641-1666, E-mail: info@MCAA-MN.Org.

Law provides: The council consists of the county attorney from each of the eighty-seven counties and the attorney general. The council is governed by a board composed of the attorney general and five county attorneys elected by the council for one year terms. The council is responsible for maintaining and improving the quality of legal services provided by the county attorney in enforcing the state criminal code and other laws of the state. The council's funding as a semi-state agency was deleted in early 1980. The Minnesota County Attorney's Association has taken the place of the council. The association has a board of directors consisting of county attorneys and assistants. *(Minnesota Statutes, Chapter 388.19, 388.20).*
Executive Director: Gina G. Washburn.

METROPOLITAN COUNCIL

Mears Park Centre, 230 E. 5th St., St. Paul 55101, (612) 291-6359.

Law provides: The council consists of one citizen member appointed by the governor from each of the sixteen districts and a chair. The chair and the council members serve at the pleasure of the governor. Council districts in the seven county metropolitan area were reapportioned in 1993 and are of equal

population. The metropolitan council coordinates the planning and development of the seven county area. The council is authorized by state and federal legislation to plan for land use, transportation, sewers, parks and open space, airports, air and water quality and housing *(Minnesota Statutes, Chapter 473B)*. The council operates regional services including wastewater treatment and collection, transit and metro HRA subsidized housing assistance for low income familes.
Chair: Curt Johnson. **Regional Administrator:** Jim Solem

OTHER METROPOLITAN AGENCIES: (See Chapter 4 for details)

Metropolitan Airports Commission	*(Minnesota Statutes 473.603, 473.604)*
Metropolitan Parks and Open Space Commission	*(Minnesota Statutes 473.303)*
Metropolitan Sports Facilities Commission	*(Minnesota Statutes 473.553)*

REGIONAL DEVELOPMENT COMMISSIONS

Law provides: Regional development commissions consist of local elected officials from counties, cities, townships and school boards selected by the groups they represent and representatives of public interest groups in the region. The regional development commissions facilitate cooperation among various government units and coordinate local planning and development programs for the regions *(Minnesota Statutes, Chapters 462.473B)*.

Region	Established	Director
Northwest (1)	2/8/73	Leon Heath 115 S. Main St., Warren 56762 (218)745-6733 Fax: (218)745-6438
Headwaters (2)	4/23/71	John Ostrem 403 4th St. NW, PO Box 906 Bemidji 56601, (218)751-3108 Fax: (218)751-3695
Arrowhead (3)	11/20/69	Henry Hanka 330 Canal Park Dr., Duluth 55802 (218)722-5545, Fax: (218)722-2335
West Central (4)	*(Dissolved: 9/30/82)*	
Region Five (5)	7/6/73	Leyton Fontaine 611 Iowa Ave., Staples 56479 (218)894-3233, Fax: (218)894-1328
Mid-Minnesota (6E)	3/29/73	Eugene Hippe 333 W. 6th St., Willmar 56201 (320)235-8504, Fax: (320)235-4329
Upper Minnesota Valley (6W)	5/18/73	Paul Michaelson 332 W. Schlieman Ave., Appleton 56208 (320)289-1981, Fax: (320)289-1983
East Central (7E)	7/14/73	Roger J. Ames 100 S. Park, PO Box 147, Mora 55051 (320)679-4065, Fax: (320)679-4120
Central (7W)	*(Dissolved: 9/8/82)*	
Southwest (8)	6/12/73	Randy Jorgenson 2401 Broadway Ave., Slayton 56172 (507)836-8549, Fax: (507)836-8866
Region Nine (9)	2/25/72	No Director 410 Jackson St., P.O. Box 3367, Mankato 56001, (507)387-5643 Fax: (507)387-7105
Southeastern (10)	*(Dissolved: 11/20/81)*	

CITIES IN MINNESOTA

Law provides: Cities are governed by home rule charters or by the city code; of the 856 cities in Minnesota, 108 are home rule charter cities and 748 are statutory cities (*Minnesota Statute, Chapters 410, 412*).

Form of government: Home rule cities may establish any form of government they choose in their charters. Typical forms include: council-manager, commission, strong mayor, and mayor-council. Statutory cities may choose a form of government from three alternatives: the mayor-council plan with either an elected clerk (standard plan), an appointed clerk (plan A), or the council-manager plan (plan B). Most statutory cities are plan A or standard plan.

Functions: Police and fire protection, street maintenance, sewer and water, parks and recreation are traditional city services. Cities may choose to provide utilities, sell liquor, operate a hospital, maintain an airport, and provide ambulance service, among other options.

The following list of cities was provided courtesy of the League of Minnesota Cities, 145 University Ave. W., St. Paul 55103, (612) 281-1200.

Place: * - statutory city
- home rule charter city
+ - post office

COUNTY SEAT shown in CAPITAL LETTERS

Zip Code: - multiple, check with local post office
Population: 1995 census
Government: SM - strong mayor-council plan
CM - city manager plan
COM - commission plan
MC - weak mayor-council plan
A - plan A
B - council-manager plan
S - standard plan
Date: statutory cities - year incorporated
home rule cities - year charter adopted
Election Date: year - odd (O), even (E) or both (B)
month - number of month (1-12)

Please note that many cities are currently adjusting their election dates to conform with the uniform election day requirements of the Laws of Minnesota 1994, Chapter 646. By 1998, all cities will hold elections in November of either even or odd years (but not both).

Place	ZIP Code	County	Pop.	Govt.	Date	Cong. Dist.	Leg. Dist.	Elec. Date
#Ada	56510	Norman	1,741	MC	1881	7	2A	O-11
*Adams	55909	Mower	761	A	1887	1	27B	E-11
*Adrian	56110	Nobles	1,159	A	1881	1	21B	E-11
*Afton	55001	Washington	2,831	A	1914	6	56B	E-11
*AITKIN	56431	Aitkin	1,742	A	1889	8	3B	E-11
*Akeley	56433	Hubbard	397	S	1916	7	4A	E-11
*Albany	56307	Stearns	1,581	A	1890	7	14A	E-11
#ALBERT LEA	56007	Freeborn	18,207	CM	1878	1	27A	E-11
*Alberta	56207	Stevens	134	A	1912	7	13A	E-11
*Albertville	55301	Wright	2,114	A	1902	2	19B	E-11
*Alden	56009	Freeborn	611	A	1879	1	27A	E-11
*Aldrich	56434	Wadena	53	S	1938	7	11B	E-11
#ALEXANDRIA	56308	Douglas	8,274	MC	1887	7	10B	B-11
*Alpha	56111	Jackson	158	A	1889	2	22B	B-11
*Altura	55910	Winona	372	A	1906	1	32B	B-11

Place	ZIP Code	County	Pop.	Govt.	Date	Cong. Dist.	Leg. Dist.	Elec. Date
*Alvarado	56710	Marshall	356	A	1907	7	1B	E-11
*Amboy	56010	Blue Earth	555	A	1887	1	26A	E-11
*Andover	55304	Anoka	20,497	A	1974	6	50B	E-11
*Annandale	55302	Wright	2,352	A	1888	2	19A	E-11
#ANOKA	55303	Anoka	17,533	B	1858	6	49A	E-11
*Apple Valley	55124	Dakota	40,684	A	1968	6	36A, 38B	E-11
*Appleton	56208	Swift	2,088	A	1881	2	13A	E-11
*Arco	56113	Lincoln	103	A	1903	2	21B	E-11
*Arden Hills	55112	Ramsey	9,560	A	1951	4	53A	E-11
*Argyle	56713	Marshall	624	A	1883	7	1A	E-11
#Arlington	55307	Sibley	1,898	MC	1948	2	23B	B-11
*Ashby	56309	Grant	474	A	1884	7	13A	E-11
*Askov	55704	Pine	340	A	1918	8	8B	E-11
*Atwater	56209	Kandiyohi	1,056	A	1876	2	15B	O-11
*Audubon	56511	Becker	429	S	1881	7	9B	E-11
*Aurora	55705	St. Louis	1,944	A	1903	8	5A	O-11
#AUSTIN	55912	Mower	22,055	MC	1863	1	27B	E-11
*Avoca	56114	Murray	144	A	1881	2	22A	E-11
*Avon	56310	Stearns	1,045	A	1900	7	14A	E-11
*Babbitt	55706	St. Louis	1,576	A	1956	8	6A	E-11
*Backus	56435	Cass	292	A	1902	8	4B	E-11
*Badger	56714	Roseau	448	A	1898	7	1A	E-11
*BAGLEY	56621	Clearwater	1,417	A	1892	7	2B	E-11
*Balaton	56115	Lyon	728	A	1892	2	22A	E-11
#Barnesville	56514	Clay	2,127	MC	1881	7	9B	O-11
*Barnum	55707	Carlton	494	A	1899	8	8B	E-11
*Barrett	56311	Grant	350	A	1889	7	13A	E-11
*Barry	56210	Big Stone	33	S	1904	2	13A	E-11
*Bass Brook	55721	Itasca	1,970	A	1992	8	3A	O-11
*Battle Lake	56515	Otter Tail	724	A	1891	7	10A	E-11
*BAUDETTE	56623	Lake of the Woods	1,142	A	1906	7	1A	E-11
*Baxter	56425	Crow Wing	4,505	A	1939	8	12B	E-11
*Bayport	55003	Washington	3,181	A	1881	6	56A	E-11
*Beardsley	56211	Big Stone	274	A	1891	2	13A	O-11
*Beaver Bay	55601	Lake	150	A	1953	8	6A	E-11
*Beaver Creek	56116	Rock	246	A	1884	2	21B	E-11
*Becker	55308	Sherburne	1,453	A	1904	8	19A	E-11
*Bejou	56516	Mahnomen	100	A	1921	7	2A	E-11
*Belgrade	56312	Stearns	704	A	1888	7	14B	E-11
*Bellechester	55027	Goodhue-Wabasha	154	A	1955	1	29B	E-11
*Belle Plaine	56011	Scott	3,264	A	1868	2	35A	E-11
*Bellingham	56212	Lac qui Parle	240	S	1890	2	13B	E-11
*Beltrami	56517	Polk	133	S	1901	7	2A	E-11
*Belview	56214	Redwood	380	A	1893	2	23A	E-11
#BEMIDJI	56601	Beltrami	11,422	CM	1905	7	4A	E-11
*Bena	56626	Cass	146	A	1906	8	4B	E-11
#BENSON	56215	Swift	3,208	CM	1908	2	13B	O-11
*Bertha	56437	Todd	503	A	1897	7	11B	E-11
*Bethel	55005	Anoka	429	A	1902	6	50A	E-11
*Bigelow	56117	Nobles	232	A	1900	2	22A	E-11
*Big Falls	56627	Koochiching	333	A	1904	8	3A	E-11
*Bigfork	56628	Itasca	382	A	1907	8	3A	E-11
*Big Lake	55309	Sherburne	3,800	A	1898	8	19A	E-11
*Bingham Lake	56118	Cottonwood	155	A	1900	2	22B	E-11
*Birchwood	55110	Washington	1,039	A	1921	6	55A	E-11
*Bird Island	55310	Renville	1,325	A	1881	2	15B	E-11
*Biscay	55336	McLeod	123	A	1947	2	20A	E-11
#Biwabik	55708	St. Louis	1,071	MC	1892	8	5A	O-11
*Blackduck	56630	Beltrami	734	A	1901	7	2B	E-11
#Blaine	55434	Anoka-Ramsey	42,268	CM	1954	6	48B, 50B, 51A, 53A	B-11
*Blomkest	56216	Kandiyohi	182	A	1952	2	15B	E-11
*Blooming Prairie	55917	Steele	2,049	A	1874	1	28B	E-11
#Bloomington	55431	Hennepin	86,912	B	1953	3	40A, 40B, 41A, 41B	O-11
#BLUE EARTH	56013	Faribault	3,712	MC	1872	1	26B	O-04
*Bluffton	56518	Otter Tail	190	S	1903	7	11A	E-11
*Bock	56313	Mille Lacs	119	A	1923	8	17A	E-11
*Borup	56519	Norman	109	S	1951	7	2A	E-11
*Bovey	55709	Itasca	654	A	1904	8	3B	E-11
*Bowlus	56314	Morrison	256	S	1908	7	14A	E-11
*Boyd	56218	Lac qui Parle	227	A	1893	2	13B	E-11

Place	ZIP Code	County	Pop.	Govt.	Date	Cong. Dist.	Leg. Dist.	Elec. Date
*Boy River	56632	Cass	43	S	1922	8	4B	O-11
*Braham	55006	Isanti-Kanabec	1,173	A	1901	8	18A	E-11
#BRAINERD	56401	Crow Wing	12,579	MC	1908	8	12A	E-11
*Branch	55056	Chisago	2,400	A	1961	8	18B	E-11
*Brandon	56315	Douglas	447	A	1881	7	10B	E-11
#BRECKENRIDGE	56520	Wilkin	3,699	MC	1908	7	9B	O-11
*Breezy Point	56472	Crow Wing	544	A	1939	8	12A	E-11
*Brewster	56119	Nobles	541	A	1898	2	22A	E-11
*Bricelyn	56014	Faribault	421	A	1903	1	26B	E-11
#Brooklyn Center	55430	Hennepin	28,463	CM	1911	3	46B, 47B	E-11
#Brooklyn Park	55443	Hennepin	59,832	CM	1954	3	47A, 47B, 48A	E-11
*Brook Park	55007	Pine	133	A	1919	8	8B	E-11
*Brooks	56715	Red Lake	153	A	1955	7	1B	E-11
*Brookston	55711	St. Louis	100	S	1907	8	5B	B-11
*Brooten	56316	Stearns-Pope	608	A	1892	7	14B	E-11
#Browerville	56438	Todd	772	MC	1868	7	11B	E-11
*Brownsdale	55918	Mower	697	A	1876	1	27B	E-11
*Browns Valley	56219	Traverse	779	A	1881	7	13A	E-11
*Brownsville	55919	Houston	446	A	1868	1	32B	E-11
*Brownton	55312	McLeod	798	A	1886	2	23B	E-11
*Bruno	55712	Pine	89	S	1903	8	8B	E-11
*Buckman	56317	Morrison	199	S	1903	8	17A	E-11
*BUFFALO	55313	Wright	7,994	A	1881	2	19B	E-11
*Buffalo Lake	55314	Renville	732	A	1891	2	15B	E-11
*Buhl	55713	St. Louis	874	S	1901	8	5B	E-11
*Burnsville	55337	Dakota	55,550	B	1964	3	36B, 38A, 38B, 41B	E-11
*Burtrum	56318	Todd	167	A	1894	7	11B	B-11
*Butterfield	56120	Watonwan	571	A	1895	2	22B	E-11
*Byron	55920	Olmsted	2,969	A	1873	1	28B	E-11
*CALEDONIA	55921	Houston	2,938	A	1870	1	32B	E-11
*Callaway	56521	Becker	220	A	1907	7	2B	E-11
*Calumet	55716	Itasca	373	S	1909	8	3B	O-11
*CAMBRIDGE	55008	Isanti	5,323	S	1876	8	18A	O-11
*Campbell	56522	Wilkin	229	A	1899	7	9B	E-11
#Canby	56220	Yellow Medicine	1,843	MC	1905	2	21A	E-11
#Cannon Falls	55009	Goodhue	3,481	MC	1857	1	37A	B-04
*Canton	55922	Fillmore	363	A	1887	1	31B	E-11
*Carlos	56319	Douglas	363	A	1904	7	10B	E-11
*CARLTON	55718	Carlton	955	A	1881	8	8A	E-11
*Carver	55315	Carver	777	A	1877	2	35A	E-11
*Cass Lake	56633	Cass	889	A	1899	8	4B	E-11
*Cedar Mills	55350	Meeker	82	S	1950	2	15B	B-12
*CENTER CITY	55012	Chisago	557	A	1903	8	18B	E-11
*Centerville	55038	Anoka	2,173	A	1910	6	51B	E-11
*Ceylon	56121	Martin	440	A	1900	2	22B	E-11
*Champlin	55316	Hennepin	19,154	A	1946	3	33A, 48A	E-11
*Chandler	56122	Murray	301	S	1900	2	21B	E-11
*Chanhassen	55317	Carver-Hennepin	15,231	B	1896	2	43A	E-11
*CHASKA	55318	Carver	14,000	A	1891	2	35A	E-11
#Chatfield	55923	Fillmore-Olmsted	2,348	MC	1857	1	31B	O-12
*Chickamaw Beach	56474	Cass	148	A	1950	8	4B	E-11
*Chisago City	55013	Chisago	2,065	A	1906	8	18B	E-11
#Chisholm	55719	St. Louis	5,170	MC	1901	8	5B	B-11
*Chokio	56221	Stevens	514	A	1898	7	13A	E-11
*Circle Pines	55014	Anoka	4,758	A	1950	6	53A	O-11
*Clara City	56222	Chippewa	1,309	A	1891	2	13B	E-11
*Claremont	55924	Dodge	534	A	1878	1	28B	E-11
*Clarissa	56440	Todd	621	A	1897	7	11B	E-11
*Clarkfield	56223	Yellow Medicine	991	A	1887	2	21A	E-11
*Clarks Grove	56016	Freeborn	685	A	1920	1	27A	E-11
*Clearbrook	56634	Clearwater	561	A	1918	7	2B	E-11
*Clear Lake	55319	Sherburne	317	A	1900	8	19A	E-11
*Clearwater	55320	Wright	712	A	1857	2	19A	E-11
*Clements	56224	Redwood	194	A	1903	2	23A	E-11
*Cleveland	56017	Le Sueur	719	A	1904	1	24B	E-11
*Climax	56523	Polk	261	A	1897	7	2A	E-11
*Clinton	56225	Big Stone	548	A	1890	2	13B	E-11
*Clitherall	56524	Otter Tail	95	A	1898	7	10A	E-11
*Clontarf	56226	Swift	169	S	1881	2	13B	E-11
*Cloquet	55720	Carlton	11,160	A	1895	8	8A	E-11
*Coates	55068	Dakota	182	A	1953	6	37A	E-11

Place	ZIP Code	County	Pop.	Govt.	Date	Cong. Dist.	Leg. Dist.	Elec. Date
*Cobden	56018	Brown	64	S	1905	2	23B	B-11
*Cohasset	55721	Itasca	2,182	A	1902	8	3B	O-11
*Cokato	55321	Wright	2,307	A	1878	2	20B	E-11
*Cold Spring	56320	Stearns	2,738	A	1889	7	14B	E-11
*Coleraine	55722	Itasca	1,037	A	1909	8	3B	E-11
*Cologne	55322	Carver	666	A	1881	2	35A	E-11
#Columbia Heights	55421	Anoka	18,681	CM	1921	6	52A	O-11
*Comfrey	56019	Brown-Cottonwood	427	A	1900	2	22B	E-11
*Comstock	56525	Clay	125	S	1921	7	9B	B-12
*Conger	56020	Freeborn	129	A	1934	1	27A	E-11
*Cook	55723	St. Louis	676	MC	1926	8	6A	E-11
#Coon Rapids	55433	Anoka	59,981	CM	1959	6	48B, 49A, 49B	B-11
*Corcoran	55340	Hennepin	5,549	A	1958	3	33A	E-11
*Correll	56227	Big Stone	65	S	1905	2	13B	E-11
*Cosmos	56228	Meeker	608	A	1926	2	15B	E-11
*Cottage Grove	55016	Washington	27,726	A	1965	6	57B	O-11
*Cottonwood	56229	Lyon	1,043	A	1892	2	21A	E-11
*Courtland	56021	Nicollet	435	A	1892	2	23B	E-11
*Cromwell	55726	Carlton	215	S	1903	8	8B	E-11
#CROOKSTON	56716	Polk	8,135	MC	1879	7	2A	O-11
*Crosby	56441	Crow Wing	2,134	A	1910	8	12A	E-11
*Crosslake	56442	Crow Wing	1,347	A	1959	8	12A	E-11
*Crystal	55422	Hennepin	23,661	CM	1887	5	46A, 46B	B-11
*Currie	56123	Murray	295	A	1900	2	22A	E-11
*Cuyuna	56444	Crow Wing	199	A	1910	8	12A	E-11
*Cyrus	56323	Pope	327	A	1899	7	13A	E-11
*Dakota	55925	Winona	355	A	1951	1	32B	E-11
*Dalton	56324	Otter Tail	235	A	1905	7	10A	E-11
*Danube	56230	Renville	561	A	1902	2	15B	E-11
*Danvers	56231	Swift	105	S	1900	2	13A	E-11
*Darfur	56022	Watonwan	154	A	1903	2	22B	E-11
*Darwin	55324	Meeker	244	A	1919	2	20A	E-11
*Dassel	55325	Meeker	1,118	A	1878	2	20A	E-11
#Dawson	56232	Lac qui Parle	1,611	MC	1911	2	13B	E-11
*Dayton	55327	Hennepin-Wright	4,979	A	1901	3	33A	E-11
*Deephaven	55331	Hennepin	3,653	A	1900	3	43B	O-11
*Deer Creek	56527	Otter Tail	303	A	1899	7	11A	E-11
*Deer River	56636	Itasca	840	A	1898	8	3A	E-11
*Deerwood	56444	Crow Wing	526	A	1909	8	12B	E-11
*De Graff	56233	Swift	143	A	1881	2	13B	O-12
*Delano	55328	Wright	2,989	A	1876	2	34A	E-11
*Delavan	56023	Faribault	235	A	1877	1	26B	E-11
*Delhi	56234	Redwood	73	S	1902	2	23A	E-11
*Dellwood	55110	Washington	890	A	1917	6	56A	E-11
*Denham	55728	Pine	40	A	1939	8	8B	E-11
*Dennison	55018	Goodhue-Rice	150	A	1904	1	25B, 37A	E-11
*Dent	56528	Otter Tail	188	A	1904	7	11A	E-11
#DETROIT LAKES	56501	Becker	7,317	MC	1903	7	11A	E-11
*Dexter	55926	Mower	301	A	1878	1	27B	E-11
*Dilworth	56529	Clay	2,915	A	1911	7	9B	O-11
*Dodge Center	55927	Dodge	2,105	A	1872	1	28B	E-11
*Donaldson	56720	Kittson	45	A	1902	7	1A	E-11
*Donnelly	56235	Stevens	227	A	1900	7	13A	E-11
*Doran	56522	Wilkin	69	A	1907	7	9B	O-11
*Dover	55929	Olmsted	435	A	1908	1	31B	E-11
*Dovray	56125	Murray	57	A	1924	2	22A	E-11
#DULUTH	55802	St. Louis	85,665	SM	1857	8	6B, 7A, 7B	O-11
*Dumont	56236	Traverse	120	A	1898	7	13A	B-11
*Dundas	55019	Rice	481	A	1878	1	25A	E-11
*Dundee	56126	Nobles	100	S	1898	2	22A	E-11
*Dunnell	56127	Martin	214	A	1901	2	22B	E-11
*Eagan	55122	Dakota	56,681	A	1972	6	38A, 38B	O-11
*Eagle Bend	56446	Todd	524	A	1890	7	11B	E-11
*Eagle Lake	56024	Blue Earth	1,775	A	1902	1	26B	E-11
*East Bethel	55011	Anoka	8,995	A	1957	6	50A	E-11
#East Grand Forks	56721	Polk	8,983	MC	1887	7	1B	O-11
*East Gull Lake	56401	Cass	843	S	1947	8	4B	E-11
*Easton	56025	Faribault	219	A	1874	1	26B	E-11
*Echo	56237	Yellow Medicine	299	A	1893	2	21A	E-11
*Eden Prairie	55344	Hennepin	46,310	B	1962	3	41A, 41B, 42B, 43A	E-11

Place	ZIP Code	County	Pop.	Govt.	Date	Cong. Dist.	Leg. Dist.	Elec. Date
*Eden Valley	55329	Meeker-Stearns	726	A	1894	2	20A	E-11
*Edgerton	56128	Pipestone	1,122	A	1887	2	21B	E-11
*Edina	55424	Hennepin	46,845	B	1888	3, 5	42A, 42B	E-11
*Effie	56639	Itasca	118	A	1940	8	3A	E-11
*Eitzen	55931	Houston	220	A	1947	1	32B	E-11
*Elba	55910	Winona	226	S	1894	1	32A	E-11
*ELBOW LAKE	56531	Grant	1,183	A	1887	7	13A	E-11
*Elgin	55932	Wabasha	764	A	1895	1	29B	E-11
*Elizabeth	56533	Otter Tail	167	A	1884	7	9B	E-11
*Elko	55020	Scott	269	A	1949	1	37B	E-11
*ELK RIVER	55330	Sherburne	13,286	A	1881	8	19B	E-11
*Elkton	55933	Mower	138	A	1906	1	27B	E-11
*Ellendale	56026	Steele	560	A	1901	1	28B	E-11
*Ellsworth	56129	Nobles	577	A	1887	2	21B	E-11
*Elmdale	56314	Morrison	135	S	1947	7	14A	E-11
*Elmore	56027	Faribault	695	A	1891	1	26B	E-11
*Elrosa	56325	Stearns	213	S	1938	7	14B	E-11
#Ely	55731	St. Louis	3,906	MC	1891	8	6A	B-11
*Elysian	56028	LeSueur-Waseca	458	MC	1883	1	25B	E-11
*Emily	56447	Crow Wing	703	A	1891	8	12A	E-11
*Emmons	56029	Freeborn	434	A	1899	1	27A	E-11
*Erhard	56534	Otter Tail	175	A	1949	7	9B	E-11
*Erskine	56535	Polk	428	A	1897	7	2A	E-11
*Evan	56238	Brown	85	S	1904	2	23A	E-11
*Evansville	56326	Douglas	570	A	1881	7	10A	E-11
#Eveleth	55734	St. Louis	4,001	MC	1913	8	5A	E-11
#Excelsior	55331	Hennepin	2,357	CM	1877	3	43B	E-11
*Eyota	55934	Olmsted	1,548	A	1875	1	31B	E-11
*Fairfax	55332	Renville	1,336	A	1888	2	15B	E-11
#FAIRMONT	56031	Martin	11,340	MC	1878	2	26A	O-11
*Falcon Heights	55113	Ramsey	5,355	A	1949	4	54A	O-11
#FARIBAULT	55021	Rice	18,727	CM	1872	1	25B	E-11
*Farmington	55024	Dakota	7,708	A	1870	6	37A, 37B	E-11
*Farwell	56327	Pope	75	S	1905	7	13A	E-11
*Federal Dam	56641	Cass	116	S	1911	8	4B	B-11
*Felton	56536	Clay	207	S	1901	7	2A	E-11
#FERGUS FALLS	56537	Otter Tail	12,874	MC	1881	7	10A	B-11
*Fertile	56540	Polk	854	A	1888	7	2A	E-11
*Fifty Lakes	56448	Crow Wing	357	A	1949	8	12A	E-11
*Finlayson	55735	Pine	248	A	1905	8	8B	E-11
*Fisher	56723	Polk	408	A	1881	7	2A	E-11
*Flensburg	56328	Morrison	208	S	1911	7	12B	E-11
*Floodwood	55736	St. Louis	563	S	1899	8	3B	E-11
*Florence	56170	Lyon	52	S	1920	2	21B	E-11
*FOLEY	56329	Benton	2,010	SM	1901	8	17B	E-11
*Forada	56308	Douglas	174	S	1905	7	10B	B-11
*Forest Lake	55025	Washington	6,538	A	1893	6	51B	E-11
*Foreston	56330	Mille Lacs	369	A	1889	8	17A	E-11
*Fort Ripley	56449	Crow Wing	90	A	1927	8	12B	E-11
*Fosston	56542	Polk	1,545	A	1895	7	2B	O-11
*Fountain	55935	Fillmore	327	A	1876	1	31B	E-11
*Foxhome	56543	Wilkin	158	S	1902	7	9B	O-12
*Franklin	55333	Renville	506	A	1888	2	15B	E-11
*Frazee	56544	Becker	1,187	A	1891	7	11A	E-11
*Freeborn	56032	Freeborn	298	A	1949	1	27A	E-11
*Freeport	56331	Stearns	565	A	1892	7	14B	E-11
#Fridley	55432	Anoka	28,204	CM	1957	6	48B, 52A	B-11
*Frost	56033	Faribault	242	A	1903	1	26B	E-11
*Fulda	56131	Murray	1,261	A	1881	2	22A	E-11
*Funkley	56630	Beltrami	19	S	1904	7	2B	B-11
*Garfield	56332	Douglas	275	A	1905	7	10B	E-11
*Garrison	56450	Crow Wing	138	S	1937	8	12B	E-11
*Garvin	56132	Lyon	141	A	1945	2	22A	E-11
*Gary	56545	Norman	194	A	1901	7	2A	E-11
#Gaylord	55334	Sibley	2,001	MC	1883	2	23B	E-11
*Gem Lake	55110	Ramsey	450	A	1959	4	53B	E-11
*Geneva	56035	Freeborn	448	A	1889	1	27A	E-11
*Genola	56364	Morrison	84	S	1915	8	17A	E-11
*Georgetown	56546	Clay	110	S	1904	7	2A	E-11
*Ghent	56239	Lyon	315	A	1899	2	21A	E-11
*Gibbon	55335	Sibley	710	MC	1887	2	23B	O-11

Place	ZIP Code	County	Pop.	Govt.	Date	Cong. Dist.	Leg. Dist.	Elec. Date
#Gilbert	55741	St. Louis	1,907	MC	1908	8	5A	B-11
*Gilman	56333	Benton	203	S	1959	8	17B	E-11
#GLENCOE	55336	McLeod	4,961	MC	1873	2	23B	B-11
*Glenville	56036	Freeborn	783	SM	1898	1	27A	E-11
#GLENWOOD	56334	Pope	2,594	MC	1881	7	10B	E-11
*Glyndon	56547	Clay	913	A	1881	7	9B	E-11
*Golden Valley	55427	Hennepin	20,911	B	1886	5	45B, 46A	O-11
*Gonvick	56644	Clearwater	293	A	1917	7	2B	E-11
*Goodhue	55027	Goodhue	674	A	1897	1	29B	E-11
*Goodridge	56725	Pennington	109	A	1915	7	1B	E-11
*Good Thunder	56037	Blue Earth	571	A	1893	1	26B	E-11
*Goodview	55987	Winona	3,122	A	1946	1	32A	E-11
*Graceville	56240	Big Stone	664	S	1881	2	13A	E-11
*Granada	56039	Martin	376	A	1885	2	26A	E-11
*GRAND MARAIS	55604	Cook	1,226	A	1903	8	6A	E-11
*Grand Meadow	55936	Mower	987	A	1876	1	31B	E-11
*GRAND RAPIDS	55744	Itasca	8,159	A	1891	8	3B	O-11
#GRANITE FALLS	56241	Yellow Medicine-Chippewa	3,056	CM	1907	2	15B	B-11
*Grant	55090	Washington	4,124	MC	1996	6	56A	E-11
*Grasston	55030	Kanabec	115	A	1907	8	18A	E-11
*Greenbush	56726	Roseau	828	A	1905	7	1A	E-11
*Greenfield	55357	Hennepin	1,607	A	1958	3	34A	E-11
*Green Isle	55338	Sibley	300	SM	1883	2	23B	E-11
*Greenwald	56335	Stearns	201	S	1915	7	14B	E-11
*Greenwood	55331	Hennepin	672	A	1956	3	43B	E-11
*Grey Eagle	56336	Todd	359	A	1898	7	11B	E-11
*Grove City	56243	Meeker	589	A	1878	2	15B	E-11
*Grygla	56727	Marshall	223	A	1917	7	1A	E-11
*Gully	56646	Polk	126	A	1924	7	2B	E-11
*Hackensack	56452	Cass	255	A	1903	8	4B	E-11
*Hadley	56151	Murray	97	S	1903	2	22A	B-11
*HALLOCK	56728	Kittson	1,277	A	1887	7	1A	E-11
*Halma	56729	Kittson	77	S	1923	7	1A	E-11
*Halstad	56548	Norman	599	S	1893	7	2A	E-11
*Hamburg	55339	Carver	502	A	1900	2	20B	E-11
#Ham Lake	55304	Anoka	10,243	MC	1973	6	50A, 50B	E-11
*Hammond	55991	Wabasha	202	S	1900	1	29B	E-11
*Hampton	55031	Dakota	395	A	1896	1	37A	E-11
*Hancock	56244	Stevens	712	A	1881	7	13A	E-11
*Hanley Falls	56245	Yellow Medicine	241	A	1894	2	21A	E-11
*Hanover	55341	Hennepin-Wright	1,121	A	1892	3	34A	E-11
*Hanska	56041	Brown	442	A	1901	2	23B	E-11
*Harding	56364	Morrison	77	S	1938	8	17A	E-11
*Hardwick	56134	Rock	224	A	1878	2	21B	E-11
*Harmony	55939	Fillmore	1,079	A	1896	1	31B	E-11
*Harris	55032	Chisago	970	A	1884	8	18B	E-11
*Hartland	56042	Freeborn	305	A	1893	1	27A	E-11
#HASTINGS	55033	Dakota-Washington	16,392	MC	1857	6	29A, 56B	E-11
*Hatfield	56135	Pipestone	63	A	1919	2	21B	E-11
*Hawley	56549	Clay	1,719	A	1884	7	9B	O-11
*Hayfield	55940	Dodge	1,306	A	1896	1	28B	E-11
*Hayward	56043	Freeborn	236	A	1924	1	27A	E-11
*Hazel Run	56241	Yellow Medicine	79	S	1902	2	21A	B-11
*Hector	55342	Renville	1,142	A	1881	2	15B	E-11
*Heidelberg	56071	Le Sueur	77	S	1894	2	25A	B-11
*Henderson	56044	Sibley	766	A	1855	2	23B	E-11
*Hendricks	56136	Lincoln	684	A	1900	2	21B	E-11
*Hendrum	56550	Norman	298	A	1901	7	2A	O-11
*Henning	56551	Otter Tail	755	A	1887	7	10A	O-11
*Henriette	55036	Pine	82	S	1920	8	8B	E-11
*Herman	56248	Grant	476	A	1881	7	13A	O-11
*Hermantown	55811	St. Louis	7,093	A	1975	8	8A	E-11
*Heron Lake	56137	Jackson	768	A	1881	2	22B	E-11
*Hewitt	56453	Todd	260	A	1899	7	11B	E-11
*Hibbing	55746	St. Louis	17,857	S	1893	8	5B	E-11
*Hill City	55748	Aitkin	505	A	1910	8	3B	E-11
*Hillman	56338	Morrison	47	S	1938	8	17A	B-12
*Hills	56138	Rock	606	A	1904	2	21B	E-11
*Hilltop	55421	Anoka	779	A	1952	6	52A	B-11
*Hinckley	55037	Pine	1,146	A	1885	8	8B	E-11
*Hitterdal	56552	Clay	235	A	1918	7	9B	E-11

Place	ZIP Code	County	Pop.	Govt.	Date	Cong. Dist.	Leg. Dist.	Elec. Date
*Hoffman	56339	Grant	640	A	1891	7	13A	E-11
*Hokah	55941	Houston	707	A	1871	1	32B	E-11
*Holdingford	56340	Stearns	570	A	1896	7	14A	E-11
*Holland	56139	Pipestone	209	S	1898	2	21B	E-11
*Hollandale	56045	Freeborn	287	A	1945	1	27A	E-11
*Holloway	56249	Swift	120	S	1903	2	13A	E-11
*Holt	56738	Marshall	102	S	1915	7	1A	O-11
#Hopkins	55343	Hennepin	16,573	CM	1893	3	44A	O-5
*Houston	55943	Houston	1,020	A	1874	1	32B	E-11
*Howard Lake	55349	Wright	1,604	A	1878	2	20B	E-11
*Hoyt Lakes	55750	St. Louis	2,318	A	1955	8	6A	E-11
*Hugo	55038	Washington	5,324	A	1906	6	51B, 56A	E-11
*Humboldt	56731	Kittson	67	S	1919	7	1A	E-11
#Hutchinson	55350	McLeod	12,505	S	1881	2	20A	O-11
*Ihlen	56140	Pipestone	98	S	1919	2	21B	E-11
*Independence	55359	Hennepin	3,017	A	1956	3	34A	O-11
#INTERNATIONAL FALLS	56649	Koochiching	7,828	MC	1909	8	3A	E-11
*Inver Grove Heights	55077	Dakota	26,012	A	1907	4, 6	39A, 39B	E-11
*Iona	56141	Murray	163	A	1896	2	22A	E-11
*Iron Junction	55751	St. Louis	131	S	1893	8	5B	E-11
*Ironton	56455	Crow Wing	560	A	1911	8	12A	E-11
#Isanti	55040	Isanti	1,947	MC	1901	8	18A	E-11
*Isle	56342	Mille Lacs	598	A	1913	8	17A	E-11
*IVANHOE	56142	Lincoln	751	A	1901	2	21B	E-11
#JACKSON	56143	Jackson	3,559	MC	1881	2	22B	E-11
*Janesville	56048	Waseca	2,000	A	1870	1	26B	E-11
*Jasper	56144	Pipestone-Rock	583	A	1889	2	21B	E-11
*Jeffers	56145	Cottonwood	448	A	1900	2	22B	O-11
*Jenkins	56456	Crow Wing	278	A	1917	8	12A	E-11
*Johnson	56236	Big Stone	43	S	1903	2	13A	B-11
#Jordan	55352	Scott	2,974	MC	1872	2	35B	E-11
*Kandiyohi	56251	Kandiyohi	513	S	1904	2	15A	E-11
*Karlstad	56732	Kittson	872	A	1905	7	1A	E-11
*Kasota	56050	Le Sueur	674	A	1890	1	24B	E-11
*Kasson	55944	Dodge	4,012	A	1870	1	28B	E-11
*Keewatin	55753	Itasca	1,104	S	1906	8	3B	E-11
*Kelliher	56650	Beltrami	367	A	1903	7	2B	E-11
*Kellogg	55945	Wabasha	431	A	1877	1	29B	E-11
*Kennedy	56733	Kittson	324	A	1899	7	1A	E-11
*Kenneth	56147	Rock	77	A	1921	2	21B	E-11
*Kensington	56343	Douglas	294	A	1891	7	13A	E-11
*Kent	56553	Wilkin	128	A	1904	7	9B	B-11
*Kenyon	55946	Goodhue	1,572	A	1885	1	28B	E-11
*Kerkhoven	56252	Swift	741	A	1881	2	13B	E-11
*Kerrick	55756	Pine	61	S	1946	8	8B	E-11
*Kettle River	55757	Carlton	197	A	1921	8	8B	E-11
*Kiester	56051	Faribault	597	A	1900	1	26B	O-11
*Kilkenny	56052	Le Sueur	166	A	1883	1	25B	E-11
*Kimball	55353	Stearns	700	A	1892	7	14B	E-11
*Kinbrae	56126	Nobles	17	S	1896	2	22A	E-11
*Kingston	55325	Meeker	126	A	1961	2	20A	E-11
*Kinney	55758	St. Louis	239	S	1910	8	5A	E-11
*La Crescent	55947	Houston	4,524	A	1903	1	32B	E-11
*Lafayette	56054	Nicollet	474	A	1900	2	23B	E-11
*Lake Benton	56149	Lincoln	683	A	1881	2	21B	E-11
*Lake Bronson	56734	Kittson	264	A	1916	7	1A	E-11
#Lake City	55041	Wabasha-Goodhue	4,521	MC	1872	1	29B	B-11
#Lake Crystal	56055	Blue Earth	2,151	SM	1870	1	26A	O-11
*Lake Elmo	55042	Washington	6,148	A	1925	6	56B	E-11
*Lakefield	56150	Jackson	1,681	A	1887	2	22B	E-11
*Lake Henry	56362	Stearns	88	A	1913	7	14B	B-12
*Lakeland	55043	Washington	2,000	A	1951	6	56B	E-11
*Lakeland Shores	55043	Washington	335	S	1949	6	56B	E-11
*Lake Lillian	56253	Kandiyohi	225	A	1926	2	15B	E-11
*Lake Park	56554	Becker	657	A	1881	7	9B	E-11
*Lake St. Croix Beach	55043	Washington	1,131	A	1951	6	56B	E-11
*Lake Shore	56468	Cass	803	S	1947	8	4B	E-11
*Lakeville	55044	Dakota	34,292	A	1878	3, 6	36A, 37B	O-11

Place	ZIP Code	County	Pop.	Govt.	Date	Cong. Dist.	Leg. Dist.	Elec. Date
*Lake Wilson	56151	Murray	320	A	1900	2	21B	E-11
*Lamberton	56152	Redwood	972	A	1879	2	22B	E-11
*Lancaster	56735	Kittson	331	A	1905	7	1A	E-11
*Landfall	55128	Washington	623	S	1959	6	57A	E-11
*Lanesboro	55949	Fillmore	848	A	1869	1	31B	E-11
*La Porte	56461	Hubbard	108	S	1908	7	4A	B-11
*La Prairie	55744	Itasca	474	S	1890	8	3B	O-11
*La Salle	56056	Watonwan	95	A	1921	2	26A	E-11
*Lastrup	56344	Morrison	116	S	1916	8	17A	O-11
*Lauderdale	55113	Ramsey	2,708	A	1949	4	54A	O-11
*LE CENTER	56057	Le Sueur	2,082	A	1890	1	25A	E-11
*Lengby	56651	Polk	110	A	1904	7	2B	E-11
*Leonard	56652	Clearwater	34	S	1922	7	2B	E-11
*Leonidas	55734	St. Louis	66	S	1917	8	5A	E-11
*LeRoy	55951	Mower	927	A	1876	1	31B	E-11
*Lester Prairie	55354	McLeod	1,214	A	1888	2	20B	E-11
#Le Sueur	56058	Le Sueur	3,831	MC	1858	2	24B	B-11
*Lewiston	55952	Winona	1,400	A	1875	1	32B	O-11
*Lewisville	56060	Watonwan	285	A	1902	2	26A	E-11
*Lexington	55014	Anoka	2,254	A	1950	6	51A	O-11
*Lilydale	55118	Dakota	416	A	1951	4	38A	O-11
*Lindstrom	55045	Chisago	2,666	A	1894	8	18B	E-11
#Lino Lakes	55014	Anoka	13,097	MC	1955	6	51B	O-11
*Lismore	56155	Nobles	246	A	1902	2	21B	E-11
#LITCHFIELD	55355	Meeker	6,133	MC	1872	2	20A	E-11
*Little Canada	55117	Ramsey	9,337	A	1953	4	53B, 54B	E-11
#LITTLE FALLS	56345	Morrison	7,595	SM	1879	8	12B	E-11
*Littlefork	56653	Koochiching	873	A	1904	8	3A	E-11
*Long Beach	56334	Pope	222	S	1938	7	10B	E-11
*Long Lake	55356	Hennepin	1,941	A	1906	3	34B	E-11
*LONG PRAIRIE	56347	Todd	2,848	A	1883	7	11B	E-11
*Longville	56655	Cass	232	A	1941	8	4B	E-11
*Lonsdale	55046	Rice	1,323	A	1911	1	25A	O-11
*Loretto	55357	Hennepin	520	A	1940	3	34B	E-11
*Louisburg	56256	Lac qui Parle	34	S	1905	2	13B	B-11
*Lowry	56349	Pope	229	S	1896	7	13A	E-11
*Lucan	56255	Redwood	228	A	1902	2	21A	E-11
#LUVERNE	56156	Rock	4,555	MC	1877	2	21B	E-11
*Lyle	55953	Mower	506	A	1875	1	27B	E-11
*Lynd	56157	Lyon	305	A	1857	2	21A	E-11
*McGrath	56350	Aitkin	64	A	1923	8	8B	E-11
*McGregor	55760	Aitkin	378	S	1903	8	8B	E-11
*McIntosh	56556	Polk	662	A	1891	7	2A	E-11
*McKinley	55741	St. Louis	121	S	1892	8	5A	E-11
*Mabel	55954	Fillmore	742	A	1892	1	31B	E-11
*Madelia	56062	Watonwan	2,234	A	1873	2	26A	E-11
#MADISON	56256	Lac qui Parle	1,924	MC	1923	2	13B	O-06
*Madison Lake	56063	Blue Earth	723	A	1891	1	26B	E-11
*Magnolia	56158	Rock	162	A	1894	2	21B	E-11
*MAHNOMEN	56557	Mahnomen	1,218	A	1905	7	2A	E-11
*Mahtomedi	55115	Washington	6,543	A	1931	6	55A, 56A	O-11
*Manchester	56064	Freeborn	77	A	1947	1	27A	E-11
*Manhattan Beach	56463	Crow Wing	58	S	1941	8	12A	E-11
#MANKATO	56001	Blue Earth	31,977	CM	1858	1	24A, 24B	E-11
*MANTORVILLE	55955	Dodge	971	A	1857	1	28B	E-11
*Maple Grove	55313	Hennepin	44,313	A	1954	3	33A, 33B	E-11
*Maple Lake	55358	Wright	1,432	A	1890	2	19A	E-11
*Maple Plain	55359	Hennepin	2,129	A	1912	3	34B	E-11
*Mapleton	56065	Blue Earth	1,558	A	1878	1	26B	E-11
*Mapleview	55912	Mower	207	A	1946	1	27B	E-11
*Maplewood	55109	Ramsey	33,533	B	1957	4	53B, 54B, 55B, 57A	E-11
*Marble	55764	Itasca	620	S	1909	8	3B	O-11
*Marietta	56257	Lac qui Parle	204	A	1900	2	13B	E-11
*Marine On St. Croix	55047	Washington	611	A	1875	6	51B	E-11
#MARSHALL	56258	Lyon	12,331	MC	1876	2	21A	E-11
*Mayer	55360	Carver	516	A	1900	2	35A	E-11
*Maynard	56260	Chippewa	428	A	1897	2	13B	E-11
*Mazeppa	55956	Wabasha	747	A	1877	1	29B	E-11
*Meadowlands	55765	St. Louis	110	A	1924	8	5B	E-11
*Medford	55049	Steele	764	A	1936	1	28B	E-11
*Medicine Lake	55441	Hennepin	373	A	1944	3	45B	E-11

Place	ZIP Code	County	Pop.	Govt.	Date	Cong. Dist.	Leg. Dist.	Elec. Date
*Medina	55340	Hennepin	3,493	A	1955	3	34B	E-11
*Meire Grove	56352	Stearns	122	S	1896	7	14B	B-11
*Melrose	56352	Stearns	2,670	A	1881	7	14B	E-11
*Menahga	56464	Wadena	1,124	A	1892	7	4B	E-11
*Mendota	55150	Dakota	160	A	1887	4	38A	E-11
*Mendota Heights	55118	Dakota	10,757	A	1956	4	38A, 39A	E-11
*Mentor	56736	Polk	181	A	1902	7	2A	E-11
*Middle River	56737	Marshall	283	A	1904	7	1A	E-11
*Miesville	55009	Dakota	134	A	1951	1	37A	E-11
*MILACA	56353	Mille Lacs	2,355	B	1897	8	17A	E-11
*Milan	56262	Chippewa	335	A	1893	2	13B	E-11
*Millerville	56315	Douglas	101	A	1903	7	10A	E-11
*Millville	55957	Wabasha	164	S	1899	1	29B	E-11
*Milroy	56263	Redwood	298	S	1902	2	21A	E-11
*Miltona	56354	Douglas	216	A	1930	7	10A	E-11
#MINNEAPOLIS	55415	Hennepin	365,889	MC	1856	5	58A, 58B, 59A 59B, 60A, 60B, 61A, 61B, 62A, 62B, 63A, 63B	O-11
*Minneiska	55910	Wabasha-Winona	135	A	1875	1	29B, 32A	E-11
*Minneota	56264	Lyon	1,428	A	1881	2	21A	E-11
*Minnesota City	55959	Winona	252	A	1895	1	32A	E-11
*Minnesota Lake	56068	Faribault-Blue Earth	676	A	1876	1	26B	E-11
#Minnetonka	55345	Hennepin	50,927	CM	1956	3	43B, 44A, 45A	O-11
#Minnetonka Beach	55361	Hennepin	577	MC	1894	3	43A	B-06
*Minnetrista	55364	Hennepin	3,831	A	1960	3	34A	E-11
*Mizpah	56660	Koochiching	93	S	1905	8	3A	E-11
#MONTEVIDEO	56265	Chippewa	5,505	CM	1879	2	13B	E-11
*Montgomery	56069	Le Sueur	2,490	A	1902	1	25A	E-11
*Monticello	55362	Wright	5,885	A	1875	2	19A	E-11
*Montrose	55363	Wright	1,025	A	1881	2	20B	E-11
#MOORHEAD	56560	Clay	33,675	CM	1881	7	9A	O-11
*Moose Lake	55767	Carlton	1,596	A	1899	8	8B	E-11
*MORA	55051	Kanabec	2,985	A	1891	8	17A	O-11
*Morgan	56266	Redwood	953	A	1889	2	23A	E-11
#MORRIS	56267	Stevens	5,627	CM	1878	7	13A	O-11
*Morristown	55052	Rice	823	A	1875	1	25B	E-11
*Morton	56270	Renville	441	A	1887	2	15B	E-11
*Motley	56466	Morrison-Cass	492	A	1905	7, 8	12B	E-11
*Mound	55364	Hennepin	9,584	B	1912	3	34A	E-11
#Mounds View	55112	Ramsey	12,611	MC	1958	4	52B	E-11
*Mountain Iron	55768	St. Louis	3,333	A	1892	8	5A	E-11
*Mountain Lake	56159	Cottonwood	1,903	A	1886	2	22B	E-11
*Murdock	56271	Swift	278	A	1881	2	13B	E-11
*Myrtle	56036	Freeborn	65	A	1937	1	27A	E-11
*Nashua	56565	Wilkin	57	A	1902	7	9B	E-11
*Nashwauk	55769	Itasca	970	A	1921	8	3B	O-11
*Nassau	56272	Lac qui Parle	74	S	1897	2	13B	E-11
*Nelson	56355	Douglas	175	A	1905	7	10B	E-11
*Nerstrand	55053	Rice	232	A	1897	1	25B	E-11
*Nevis	56467	Hubbard	399	A	1902	7	4B	E-11
*New Auburn	55366	Sibley	367	A	1895	2	23B	E-11
*New Brighton	55112	Ramsey	22,538	B	1890	4	52B	O-11
*Newfolden	56738	Marshall	339	A	1916	7	1A	E-11
*New Germany	55367	Carver	371	A	1901	2	35A	E-11
*New Hope	55428	Hennepin	21,646	B	1953	5	46A	E-11
*New London	56273	Kandiyohi	1,023	A	1889	2	15A	E-11
*New Market	55054	Scott	226	A	1895	1	37B	O-11
*New Munich	56356	Stearns	324	A	1896	7	14B	E-11
*Newport	55055	Washington	3,702	MC	1889	6	57B	O-11
#New Prague	56071	Le Sueur-Scott	4,001	MC	1877	2	25A	O-11
*New Richland	56072	Waseca	1,198	SM	1878	1	26B	E-11
*New Trier	55031	Dakota	97	A	1874	1	37A	E-11
#NEW ULM	56073	Brown	13,628	CM	1857	2	23A	E-11
*New York Mills	56567	Otter Tail	992	A	1884	7	11A	E-11
*Nicollet	56074	Nicollet	825	A	1881	2	23B	E-11
*Nielsville	56568	Polk	93	A	1920	7	2A	E-11
*Nimrod	56478	Wadena	80	S	1946	7	4B	E-11
*Nisswa	56468	Crow Wing	1,515	A	1946	8	12A	E-11
*Norcross	56274	Grant	78	A	1904	7	13A	O-11
*North Branch	55056	Chisago	5,354	A	1881	8	18B	O-11
#Northfield	55057	Rice-Dakota	15,667	SM	1871	1	25A, 25B, 37A	B-11

Place	ZIP Code	County	Pop.	Govt.	Date	Cong. Dist.	Leg. Dist.	Elec. Date
*North Mankato	56001	Nicollet	11,340	A	1921	1	24B	E-11
*North Oaks	55127	Ramsey	3,675	A	1956	4	53B	E-11
*Northome	56661	Koochiching	293	A	1903	8	3A	E-11
*Northrop	56075	Martin	275	A	1933	2	26A	E-11
*North St. Paul	55109	Ramsey	12,813	B	1888	4	55B	E-11
*Norwood Young America	55368	Carver	2,902	A	1997	2	20B	E-11
*Oakdale	55128	Washington	23,835	A	1968	6	56B, 57A	E-11
*Oak Grove	55011	Anoka	5,997	A	1993	6	50A	E-11
*Oak Park Heights	55082	Washington	3,776	A	1959	6	56A	E-11
*Odessa	56276	Big Stone	149	A	1895	2	13B	E-11
*Odin	56160	Watonwan	125	A	1902	2	22B	E-11
*Ogema	56569	Becker	158	S	1907	7	2B	E-11
*Ogilvie	56358	Kanabec	528	A	1902	8	17A	E-11
*Okabena	56161	Jackson	217	A	1938	2	22B	E-11
*Oklee	56742	Red Lake	428	A	1914	7	1B	E-11
*OLIVIA	56277	Renville	2,630	A	1881	2	15B	E-11
*Onamia	56359	Mille Lacs	787	A	1908	8	17A	E-11
*Ormsby	56162	Martin-Watonwan	150	A	1902	2	22B	E-11
*Orono	55323	Hennepin	7,476	A	1954	3	34B, 43A	E-11
*Oronoco	55960	Olmsted	820	A	1968	1	31A	E-11
*Orr	55771	St. Louis	264	A	1935	8	6A	E-11
#ORTONVILLE	56278	Big Stone	2,097	MC	1881	2	13B	O-11
*Osakis	56360	Douglas-Todd	1,335	A	1881	7	11B	E-11
*Oslo	56744	Marshall	361	A	1905	7	1B	E-11
*Osseo	55369	Hennepin	2,572	S	1875	3	48A	O-11
*Ostrander	55961	Fillmore	274	A	1918	1	31B	E-11
*Otsego	55330	Wright	6,283	S	1990	2	19B	E-11
*Ottertail	56571	Otter Tail	372	S	1904	7	10A	B-11
#OWATONNA	55060	Steele	20,433	MC	1858	1	28A	E-03
*Palisade	56469	Aitkin	148	S	1922	8	3B	E-11
*Parkers Prairie	56361	Otter Tail	947	A	1903	7	10A	E-11
*PARK RAPIDS	56470	Hubbard	2,989	A	1890	7	4B	O-11
*Paynesville	56362	Stearns	2,283	A	1887	2	14B	E-11
*Pease	56363	Mille Lacs	176	S	1923	8	17A	E-11
*Pelican Rapids	56572	Otter Tail	1,905	A	1883	7	9B	E-11
*Pemberton	56078	Blue Earth	231	A	1946	1	26B	E-11
*Pennock	56279	Kandiyohi	485	A	1903	2	15A	E-11
*Pequot Lakes	56472	Crow Wing	884	A	1902	8	12A	E-11
*Perham	56573	Otter Tail	2,275	B	1881	7	11A	E-11
*Perley	56574	Norman	127	A	1906	7	2A	E-11
*Peterson	55962	Fillmore	257	A	1909	1	32B	E-11
*Pierz	56364	Morrison	1,086	S	1894	8	12B	E-11
*Pillager	56473	Cass	313	A	1900	8	12B	E-11
*PINE CITY	55063	Pine	2,763	A	1881	8	18B	E-11
*Pine Island	55963	Goodhue-Olmsted	2,225	A	1878	1	29B, 31A	E-11
*Pine River	56474	Cass	948	A	1901	8	4B	E-11
*Pine Springs	55115	Washington	434	A	1959	6	56B	E-11
#PIPESTONE	56164	Pipestone	4,553	MC	1881	2	21B	B-11
*Plainview	55964	Wabasha	2,883	A	1875	1	29B	E-11
*Plato	55370	McLeod	337	A	1889	2	20B	E-11
*Pleasant Lake	56301	Stearns	135	S	1938	7	14A	B-11
*Plummer	56748	Red Lake	279	A	1905	7	1B	E-11
*Plymouth	55447	Hennepin	58,960	B	1955	3	33B, 34B, 45A, 45B	O-11
*Porter	56280	Yellow Medicine	207	S	1898	2	21A	E-11
*PRESTON	55965	Fillmore	1,539	A	1871	1	31B	E-11
*Princeton	55371	Mille Lacs-Sherburne	3,819	A	1877	8	17A, 17B	E-11
*Prinsburg	56281	Kandiyohi	501	A	1952	2	15B	E-11
*Prior Lake	55372	Scott	13,129	B	1891	2	35B	O-11
*Proctor	55810	St. Louis	3,017	A	1894	8	8A	E-11
*Quamba	55007	Kanabec	131	S	1952	8	17A	E-11
*Racine	55967	Mower	316	A	1959	1	31B	E-11
*Ramsey	55303	Anoka	15,805	MC	1974	6	50B	E-11
*Randall	56475	Morrison	581	S	1900	7	12B	E-11
*Randolph	55065	Dakota	344	S	1904	1	37A	E-11
*Ranier	56668	Koochiching	195	A	1908	8	3A	E-11
*Raymond	56282	Kandiyohi	668	A	1897	2	15B	E-11

Place	ZIP Code	County	Pop.	Govt.	Date	Cong. Dist.	Leg. Dist.	Elec. Date
*RED LAKE FALLS	56750	Red Lake	1,486	A	1881	7	1B	O-11
#RED WING	55066	Goodhue	15,701	MC	1857	1	29A	B-04
#REDWOOD FALLS	56283	Redwood	5,135	MC	1876	2	23A	B-11
*Regal	56312	Kandiyohi	48	A	1940	2	15A	E-11
*Remer	56672	Cass	345	A	1912	8	4B	E-11
#Renville	56284	Renville	1,380	MC	1881	2	15B	B-11
*Revere	56166	Redwood	111	A	1900	2	22A	E-11
*Rice	56367	Benton	667	A	1890	7	14A	E-11
#Richfield	55423	Hennepin	35,237	CM	1908	5	40A, 63B	E-11
*Richmond	56368	Stearns	1,046	A	1890	7	14B	E-11
*Richville	56576	Otter Tail	123	S	1904	7	10A	E-11
*Riverton	56455	Crow Wing	123	A	1914	8	12A	E-11
#Robbinsdale	55422	Hennepin	14,206	B	1893	5	46B	E-11
#ROCHESTER	55901	Olmsted	76,559	MC	1858	1	30A, 30B, 31A	B-05
*Rock Creek	55067	Pine	1,111	A	1970	8	18B	E-11
*Rockford	55373	Hennepin-Wright	2,972	A	1881	3	34A	E-11
*Rockville	56369	Stearns	628	S	1903	7	14B	E-11
*Rogers	55374	Hennepin	1,204	A	1914	3	33A	E-11
*Rollingstone	55969	Winona	737	A	1892	1	32A	E-11
*Ronneby	56329	Benton	52	S	1899	8	17B	E-11
*Roosevelt	56673	Roseau-Lake of the Woods	181	A	1906	7	1A	E-11
*Roscoe	56371	Stearns	139	A	1911	7	14B	E-11
*ROSEAU	56751	Roseau	2,690	A	1895	7	1A	E-11
*Rose Creek	55970	Mower	381	A	1899	1	27B	E-11
*Rosemount	55068	Dakota	11,721	A	1875	6	37A	O-11
*Roseville	55113	Ramsey	33,942	B	1948	4	54A, 54B	O-11
*Rothsay	56579	Wilkin-Otter Tail	441	A	1883	7	9B	O-11
*Round Lake	56167	Nobles	471	A	1898	2	22A	E-11
*Royalton	56373	Morrison	810	A	1887	8	14A	E-11
*Rush City	55069	Chisago	1,602	A	1873	8	18B	E-11
#Rushford	55971	Fillmore	1,605	MC	1854	1	32B	O-11
*Rushford Village	55971	Fillmore	619	S	1885	1	32B	E-11
*Rushmore	56168	Nobles	367	A	1900	2	22A	E-11
*Russell	56169	Lyon	389	A	1898	2	21A	E-11
*Ruthton	56170	Pipestone	335	A	1897	2	21B	E-11
*Rutledge	55778	Pine	166	S	1893	8	8B	E-11
*Sabin	56580	Clay	506	S	1929	7	9B	B-11
*Sacred Heart	56285	Renville	592	A	1883	2	15B	O-11
*St. Anthony	55418	Hennepin-Ramsey	8,362	B	1945	4	54A	O-11
*St. Anthony	56307	Stearns	81	A	1911	7	14A	E-11
*St. Bonifacius	55375	Hennepin	1,183	A	1904	3	34A	E-11
#St. Charles	55972	Winona	2,966	MC	1870	1	31B	O-11
*St. Clair	56080	Blue Earth	691	A	1907	1	26B	E-11
#ST. CLOUD	56301	Benton-Sherburne-Stearns	58,566	SM	1856	7	16A, 16B, 17B	O-11
#St. Francis	55070	Anoka	3,090	MC	1962	6	50A	E-11
*St. Hilaire	56754	Pennington	301	A	1883	7	1B	O-11
#St. James	56081	Watonwan	4,447	MC	1951	2	26A	E-11
*St. Joseph	56374	Stearns	4,304	A	1890	7	14A	E-11
*St. Leo	56264	Yellow Medicine	110	S	1940	2	21A	E-11
#St. Louis Park	55416	Hennepin	43,568	CM	1886	5	44A, 44B	O-11
*St. Martin	56376	Stearns	281	A	1890	7	14B	E-11
*St. Mary's Point	55043	Washington	372	A	1951	6	56B	E-11
*St. Michael	55376	Wright	3,198	A	1890	2	19B	E-11
#ST. PAUL	55102	Ramsey	271,120	SM	1849	4	55B, 64A, 64B, 65A, 65B, 66A, 66B, 67A, 67B	O-11
*St. Paul Park	55071	Washington	5,010	A	1909	6	57B	O-11
*ST. PETER	56082	Nicollet	9,833	A	1865	2	24B	B-11
*St. Rosa	56331	Stearns	75	S	1939	7	11B	B-12
*St. Stephen	56375	Stearns	751	MC	1914	7	14A	E-11
*St. Vincent	56755	Kittson	114	S	1881	7	1A	E-11
*Sanborn	56083	Redwood	453	A	1891	2	23A	E-11
*Sandstone	55072	Pine	1,952	A	1887	8	8B	O-11
*Sargeant	55973	Mower	77	A	1900	1	31B	E-11
*Sartell	56377	Benton-Stearns	6,843	A	1907	7	14A	E-11
#Sauk Centre	56378	Stearns	3,748	MC	1876	7	10B	B-11
*Sauk Rapids	56379	Benton	9,216	A	1881	7	16A	E-11
*Savage	55378	Scott	14,444	A	1892	3	41B	O-11
*Scanlon	55720	Carlton	890	A	1902	8	8A	O-11

Place	ZIP Code	County	Pop.	Govt.	Date	Cong. Dist.	Leg. Dist.	Elec. Date
*Seaforth	56287	Redwood	89	S	1901	2	21A	E-11
*Sebeka	56477	Wadena	645	A	1898	7	11A	E-11
*Sedan	56380	Pope	59	S	1897	7	14B	E-11
*Shafer	55074	Chisago	390	A	1922	8	18B	E-11
*SHAKOPEE	55379	Scott	13,752	A	1875	2	35B	O-11
*Shelly	56581	Norman	220	A	1902	7	2A	E-11
*Sherburn	56171	Martin	1,087	A	1879	2	22B	E-11
*Shevlin	56676	Clearwater	154	S	1889	7	2B	E-11
*Shoreview	55126	Ramsey	26,049	B	1957	4	53A, 53B	O-11
*Shorewood	55331	Hennepin	6,794	A	1956	3	43A, 43B	E-11
*Silver Bay	55614	Lake	1,949	A	1956	8	6A	O-11
*Silver Lake	55381	McLeod	803	A	1889	2	20B	E-11
*Skyline	56002	Blue Earth	343	A	1957	1	24A	
*SLAYTON	56172	Murray	2,159	A	1883	2	22A	E-11
#Sleepy Eye	56085	Brown	3,705	MC	1878	2	23A	O-04
*Sobieski	56345	Morrison	199	S	1915	7	12B	E-11
*Solway	56678	Beltrami	75	S	1899	7	4A	E-11
*South Haven	55382	Wright	196	A	1902	2	20B	O-11
#South St. Paul	55075	Dakota	20,255	MC	1887	4	39A, 39B	O-04
*Spicer	56288	Kandiyohi	1,114	S	1904	2	15A	E-11
#Springfield	56087	Brown	2,219	MC	1881	2	23A	E-11
*Spring Grove	55974	Houston	1,235	A	1889	1	32B	E-11
*Spring Hill	56352	Stearns	76	A	1900	7	14B	O-11
*Spring Lake Park	55432	Anoka-Ramsey	6,717	A	1953	4, 6	48B	E-11
*Spring Park	55384	Hennepin	1,777	A	1951	3	34A	E-11
*Spring Valley	55975	Fillmore	2,489	A	1872	1	31B	E-11
*Squaw Lake	56681	Itasca	135	A	1940	8	3A	E-11
*Stacy	55079	Chisago	1,150	A	1923	8	18A	E-11
#Staples	56479	Todd-Wadena	2,954	MC	1906	7	11B	O-11
*Starbuck	56381	Pope	1,159	A	1883	7	13A	E-11
*Steen	56173	Rock	187	A	1942	2	21B	E-11
*Stephen	56757	Marshall	693	A	1883	7	1A	E-11
*Stewart	55385	McLeod	566	A	1888	2	15B	E-11
*Stewartville	55976	Olmsted	4,683	A	1893	1	31A	E-11
#STILLWATER	55082	Washington	15,649	MC	1854	6	56A	E-11
*Stockton	55988	Winona	577	A	1947	1	32B	E-11
*Storden	56174	Cottonwood	274	A	1921	2	22B	E-11
*Strandquist	56758	Marshall	81	S	1923	7	1A	E-11
*Strathcona	56759	Roseau	40	S	1920	7	1A	
*Sturgeon Lake	55783	Pine	249	A	1889	8	8B	E-11
*Sunburg	56289	Kandiyohi	116	S	1951	2	15A	E-11
*Sunfish Lake	55118	Dakota	460	A	1958	4	39A	E-11
*Swanville	56382	Morrison	317	A	1893	7	12B	E-11
*Taconite	55786	Itasca	320	S	1909	8	3B	O-11
*Tamarack	55787	Aitkin	49	S	1921	8	8B	E-11
*Taopi	55977	Mower	83	S	1878	1	31B	E-11
*Taunton	56291	Lyon	172	A	1900	2	21A	B-11
*Taylors Falls	55084	Chisago	775	A	1858	8	18B	E-11
*Tenney	56583	Wilkin	3	S	1901	7	9B	E-11
*Tenstrike	56683	Beltrami	195	S	1901	7	4A	O-11
*THIEF RIVER FALLS	56701	Pennington	8,053	A	1896	7	1B	O-11
*Thomson	55718	Carlton	139	A	1891	8	8A	E-11
*Tintah	56583	Traverse	73	A	1899	7	13A	E-11
*Tonka Bay	55331	Hennepin	1,469	A	1901	3	43A	E-11
#Tower	55790	St. Louis	497	MC	1889	8	6A	B-02
#Tracy	56175	Lyon	2,048	MC	1893	2	22A	B-11
*Trail	56684	Polk	58	A	1950	7	2B	E-11
*Trimont	56176	Martin	735	A	1958	2	22B	E-11
*Trommald	56441	Crow Wing	91	A	1917	8	12A	E-11
*Trosky	56177	Pipestone	123	S	1893	2	21B	E-11
*Truman	56088	Martin	1,285	A	1900	2	26A	E-11
*Turtle River	56601	Beltrami	72	A	1901	7	4A	E-11
*Twin Lakes	56089	Freeborn	142	A	1957	1	27A	E-11
*Twin Valley	56584	Norman	834	A	1894	7	2A	E-11
#TWO HARBORS	55616	Lake	3,603	MC	1907	8	6A	O-11
*Tyler	56178	Lincoln	1,251	A	1887	2	21B	E-11
*Ulen	56585	Clay	543	A	1896	7	2A	E-11
*Underwood	56586	Otter Tail	282	A	1912	7	10A	E-11
*Upsala	56384	Morrison	371	A	1917	7	14A	E-11
*Urbank	56361	Otter Tail	72	A	1947	7	10A	E-11
*Utica	55979	Winona	215	A	1893	1	32B	E-11

Place	ZIP Code	County	Pop.	Govt.	Date	Cong. Dist.	Leg. Dist.	Elec. Date
*Vadnais Heights	55127	Ramsey	12,342	A	1957	4	53B	E-11
*Vergas	56587	Otter Tail	287	A	1905	7	11A	E-11
*Vermillion	55085	Dakota	501	A	1881	6	37A	E-11
*Verndale	56481	Wadena	558	A	1883	7	11B	E-11
*Vernon Center	56090	Blue Earth	334	A	1899	1	26A	E-11
*Vesta	56292	Redwood	341	S	1900	2	21A	E-11
*Victoria	55386	Carver	3,173	A	1915	2	43A	E-11
*Viking	56760	Marshall	94	S	1921	7	1B	E-11
*Villard	56385	Pope	243	S	1883	7	10B	E-11
*Vining	56588	Otter Tail	80	S	1909	7	10A	E-11
#Virginia	55792	St. Louis	9,173	MC	1909	8	5A	O-11
#WABASHA	55981	Wabasha	2,499	MC	1920	1	29B	E-11
*Wabasso	56293	Redwood	703	A	1900	2	21A	E-11
*Waconia	55387	Carver	4,363	A	1881	2	35A	E-11
*WADENA	56482	Wadena-Otter Tail	4,285	A	1881	7	11A	O-11
*Wahkon	56386	Mille Lacs	198	A	1912	8	17A	E-11
*Waite Park	56387	Stearns	5,922	A	1893	7	16B	O-11
*Waldorf	56091	Waseca	244	A	1920	1	26B	E-11
*WALKER	56484	Cass	974	A	1896	8	4B	E-11
*Walnut Grove	56180	Redwood	627	A	1879	2	22A	E-11
*Walters	56092	Faribault	78	A	1903	1	26B	E-11
*Waltham	55982	Mower	170	A	1898	1	27B	E-11
*Wanamingo	55983	Goodhue	881	A	1917	1	28B	E-11
*Wanda	56294	Redwood	98	S	1901	2	23A	E-11
*Warba	55793	Itasca	137	S	1911	8	3B	E-11
#WARREN	56762	Marshall	1,789	MC	1891	7	1B	E-11
*Warroad	56763	Roseau	1,832	A	1901	7	1A	E-11
#WASECA	56093	Waseca	8,263	CM	1868	1	28A	B-11
*Watertown	55388	Carver	2,565	A	1877	2	20B	E-11
*Waterville	56096	Le Sueur	1,794	A	1857	1	25B	E-11
*Watkins	55389	Meeker	854	A	1893	2	20A	E-11
*Watson	56295	Chippewa	202	S	1883	2	13B	E-10
*Waubun	56589	Mahnomen	398	A	1907	7	2A	E-11
*Waverly	55390	Wright	626	A	1881	2	20B	E-11
#Wayzata	55391	Hennepin	3,989	CM	1883	3	45A	B-11
*Welcome	56181	Martin	783	A	1890	2	22B	E-11
*Wells	56097	Faribault	2,422	A	1871	1	26B	E-11
*Wendell	56590	Grant	157	S	1904	7	13A	E-11
*Westbrook	56183	Cottonwood	844	A	1901	2	22A	E-11
*West Concord	55985	Dodge	890	A	1894	1	28B	E-11
*Westport	56385	Pope	47	S	1926	7	10B	E-11
#West St. Paul	55118	Dakota	19,421	CM	1889	4	39A	E-11
*West Union	56389	Todd	79	S	1900	7	11B	E-11
*Whalan	55949	Fillmore	86	S	1876	1	31B	E-11
*WHEATON	56296	Traverse	1,656	A	1887	7	13A	E-11
#White Bear Lake	55110	Ramsey, Washington	25,849	CM	1881	4, 6	53B, 55A	B-03
*Wilder	56101	Jackson	81	A	1899	2	22B	E-11
*Willernie	55090	Washington	570	A	1948	6	55A	E-11
*Williams	56686	Lake of the Woods	213	A	1922	7	1A	E-11
#WILLMAR	56201	Kandiyohi	18,688	MC	1874	2	15A	E-11
*Willow River	55795	Pine	293	A	1891	8	8B	E-11
*Wilmont	56185	Nobles	351	A	1900	2	22A	E-11
*Wilton	56687	Beltrami	177	S	1906	7	4A	E-11
#WINDOM	56101	Cottonwood	4,555	MC	1884	2	22B	E-11
*Winger	56592	Polk	162	A	1921	7	2A	E-11
*Winnebago	56098	Faribault	1,549	A	1873	1	26B	E-11
#WINONA	55987	Winona	26,623	CM	1968	1	32A	E-11
*Winsted	55395	McLeod	1,713	A	1887	2	20B	E-11
#Winthrop	55396	Sibley	1,341	MC	1876	2	23B	O-11
*Winton	55796	St. Louis	155	S	1901	8	6A	E-11
*Wolf Lake	56593	Becker	33	A	1949	7	2B	E-11
*Wolverton	56594	Wilkin	153	A	1913	7	9B	E-11
*Woodbury	55125	Washington	31,258	A	1967	6	56B, 57A	O-11
*Wood Lake	56297	Yellow Medicine	485	A	1891	2	21A	E-11
*Woodland	55331	Hennepin	485	A	1948	3	43B	E-11
*Woodstock	56186	Pipestone	155	S	1892	2	21B	E-11
#WORTHINGTON	56187	Nobles	10,260	MC	1909	2	22A	B-11
*Wrenshall	55797	Carlton	327	A	1926	8	8B	E-11
*Wright	55798	Carlton	142	S	1920	8	8B	B-11
*Wykoff	55990	Fillmore	480	A	1876	1	31B	E-11
*Wyoming	55092	Chisago	2,669	A	1902	8	18B	E-11

Place	ZIP Code	County	Pop.	Govt.	Date	Cong. Dist.	Leg. Dist.	Elec. Date
*Zemple	56636	Itasca	65	S	1911	8	3A	E-11
*Zimmerman	55398	Sherburne	1,865	A	1910	8	17B	E-11
*Zumbro Falls	55991	Wabasha	236	S	1898	1	29B	E-11
*Zumbrota	55992	Goodhue	2,447	A	1877	1	29B	E-11

MINNESOTA MUNICIPAL BOARD
225 Bandana Square, 1021 Bandana Blvd. E., St. Paul 55108, (612)603-6757

Law provides: The three member board acts on all boundary adjustments between a city and the adjacent land and rules on incorporation and consolidation of cities. (*Minnesota Statutes, Chapter 414*).
Executive Director: Christine M. Scotillo.

TOWNSHIPS IN MINNESOTA
Law provides: Townships are governed by a board of supervisors elected by the people for three year terms, and administrative officers elected/appointed for two year terms at the annual town meeting held in each town on the second Tuesday of March. Optional forms of organization may be selected by the voters (*Minnesota Statutes, Chapters 365, 368*)

Functions: Townships have authority for planning, subdivision control, zoning, maintenance of public works, parks, cemeteries, and hospitals in addition to regular duties such as elections, tax levies and public roads.

Additional information about Minnesota's 1,800 townships is available from the Minnesota Association of Townships, 805 Central Ave. E, Box 267, St. Michael 55376, (612)497-2330.

SCHOOL DISTRICTS IN MINNESOTA
Law provides: The school districts of Minnesota provide for the education of students from kindergarten through grade twelve.

School facilities are supplied by the 355 independent school districts, two special districts, two common districts, three intermediate districts, three secondary cooperative districts, and 19 charter schools. In addition, many students have the opportunity to enroll in schools outside their own district through various attendance options programs. School districts are governed by an elected school board. Minnesota law provides that public education shall be free and no pupil can be denied an education because of economic hardship and the inability to provide the books and supplies necessary to complete the requirements for graduation (*Minnesota Statutes, Chapter 120*).

Additional information about Minnesota school districts is available from Data Management, Department of Children, Families & Learning, 843 Capitol Square Bldg., 550 Cedar St., St. Paul 55101, (612)296-2400.

DISTRICT NAME	PHONE #	NUMBER	ADDRESS
AITKIN COUNTY			
Aitkin	218-927-2115	1	306 2nd St. N.W., 56431-1289
Hill City	218-697-2394	2	500 Ione Ave., 55748-9600
McGregor	218-768-2111	4	Box 160, 2nd St. & Albert, 55760-0160
ANOKA COUNTY			
Anoka-Hennepin	612-506-1000	11	11299 Hanson Blvd. N.W., Coon Rapids 55433-3799
Centennial	612-780-7600	12	4707 North Rd., Circle Pines 55014-1898
Columbia Heights	612-586-4505	13	1400 49th Ave. N.E., 55421-1992
Fridley	612-571-6000	14	6000 W. Moore Lake Dr., 55432-5698
Pact Charter School	612-421-4510	4008	440 Pierce St., Anoka 55303-1604
St. Francis	612-753-7048	15	3325 Bridge St., 55070-9537
Spring Lake Park	612-786-5570	16	8000 Hwy. 65 N.E., 55432-2071

DISTRICT NAME	PHONE #	NUMBER	ADDRESS
BECKER COUNTY			
Audubon	218-439-3303	21	Box 338, 56511-0338
Detroit Lakes	218-847-9271	22	Box 766, 702 Lake Ave., 56501
Frazee	218-334-3181	23	Box 186, 56544
Lake Park	218-238-5914	24	Box 479, 56554-0479
Pine Point	218-573-3550	25	Box 61, Ponsford 56575
BELTRAMI COUNTY			
Bemidji	218-759-3110	31	201 15th St. N.W., 56601-3865
Blackduck	218-835-5200	32	Box N, 1st St. E., 56630-0342
Kelliher	218-647-8286	36	Box 259, 56650
Red Lake	218-679-3353	38	Red Lake, 56671
BENTON COUNTY			
Foley	612-968-7175	51	520 Dewey St., 56329
Sauk Rapids	612-253-4703	47	Box 520, 56379-0520
BIG STONE COUNTY			
Beardsley	612-265-6966	57	Box 189, 56211
Clinton-Graceville	612-325-5282	55	Box 361, 56225
Ortonville	612-839-6181	62	200 Trojan Dr., 56278-0247
BLUE EARTH COUNTY			
Lake Crystal-Wellcome Memorial	507-726-2323	2071	Box 160, Lake Crystal 56055-0160
Mankato	507-387-1868	77	Box 8741, 56002-8741
Maple River	507-524-3915	2135	Box 515, 101 6th Ave. NE, Mapleton 56065-0515
St. Clair	507-245-3027	75	Box 99, 56080-0099
BROWN COUNTY			
Comfrey	507-877-3491	81	Box 68, 56019-0068
New Ulm	507-359-8401	88	400 S. Payne, 56073-3296
Sleepy Eye	507-794-7903	84	400 4th Ave. S.W., 56085-1204
Springfield	507-723-4283	85	12 S. Burns, 56087-1299
CARLTON COUNTY			
Barnum	218-389-6978	91	Box 227, 55707-0227
Carlton	218-384-4225	93	Box 310, 55718
Cloquet	218-879-6721	94	509 Carlton Ave., 55720-1757
Cromwell	218-644-3737	95	Box 7, Cromwell 55726-0007
Esko	218-879-2969	99	Hwy 61, Esko 55733
Moose Lake	218-485-4435	97	413 Birch Ave., Box 489, 55767-0489
Wrenshall	218-384-4274	100	Box 68, 55797-0068
CARVER COUNTY			
Chaska	612-368-3601	112	110600 Village Rd., 55318-1394
Norwood	612-467-2272	108	531 Morse St., 55368-0247
Waconia	612-442-6600	110	24 S. Walnut St., 55387
Watertown-Mayer	612-955-0204	111	Box 938, 1001 Hwy. 25 NW, Watertown 55388-0938
World Learner Charter School	612-448-5232	4016	112050 Hundertmark Rd., Chaska 55318
CASS COUNTY			
Cass Lake	218-335-2204	115	Rt. 3, Box 4, 56633-0004
Pillager	218-746-3772	116	Box 38, 56473-0038
Pine River-Backus	218-587-4720	2174	Box 610, Pine River 56474
Remer-Longville	218-566-2351	118	Rt. 1, Box A, Remer 56672-9701
Walker-Hackensack-Akeley	218-547-1311	113	Box 4000, Walker 56484-4000
CHIPPEWA COUNTY			
M.A.C.C.R.A.Y.	612-847-2154	2180	Box 690, Clara City 56222-0690
Montevideo	612-269-8833	129	2001 William Ave., 56265
CHISAGO COUNTY			
Chisago Lakes	612-257-5600	2144	13750 Lake Blvd., Lindstrom 55045-0187
Franconia	612-257-6654	323	Box 130, Scandia 55073
North Branch	612-674-5210	138	Box 370, 320 Main St., 55056-0370
Rush City	320-358-4855	139	Box 566, 55069-0566
CLAY COUNTY			
Barnesville	218-354-2217	146	Box 189, 56514-0189
Dilworth-Glyndon-Felton	218-287-2371	2164	Box 188, Dilworth 56529
Hawley	218-483-4647	150	Box 608, 56549-0608
Moorhead	218-236-6400	152	810 4th Ave. S., 56560
Ulen-Hitterdal	218-596-8853	914	Box 389, Ulen 56585-0389

DISTRICT NAME	PHONE #	NUMBER	ADDRESS
CLEARWATER COUNTY			
Bagley	218-694-6184	162	202 Bagley Ave. N.W., 56621-9302
Clearbrook-Gonvick	218-776-3112	2311	Box 8, Clearbrook 56634-0008
COOK COUNTY			
Cook County	218-387-2271	166	Box 1030, Grand Marais 55604-1030
COTTONWOOD COUNTY			
Mountain Lake	507-427-2325	173	Box 400, 450 12th St., 56159
Storden-Jeffers	507-445-3424	178	Box 69, Storden 56174-0069
Westbrook	507-274-5450	175	Box 128, 56183-0218
Windom	507-831-4885	177	Box C-177, 56101-0177
CROW WING COUNTY			
Brainerd	218-828-5300	181	300 Quince St., 56401-4095
Crosby-Ironton	218-546-5165	182	711 Poplar St., Crosby 56441
Emily Charter School	218-763-3401	4012	Box 40, 56447
Pequot Lakes	218-568-4996	186	Box 368, 56472-0368
DAKOTA COUNTY			
Burnsville	612-707-2000	191	100 River Ridge Ct., 55337
Farmington	612-463-6400	192	510 Walnut St., 55024-1389
Hastings	612-437-6111	200	9th & Vermillion St., 55033-2116
Inver Grove	612-457-7210	199	2990 80th St. E., 55076-3235
Lakeville	612-469-7100	194	8670 210th St. W., 55044-8501
Randolph	507-263-2151	195	Box 38, 29110 Davisson Ave. 55065-0038
Rosemount-Apple Valley-Eagan	612-423-7700	196	14445 Diamond Path W., Rosemount 55068-4199
South St. Paul	612-457-9400	6	700 N. 2nd St., 55075-2062
West St. Paul-Mendota Heights	612-681-2396	197	1897 Delaware Ave., W. St. Paul 55118
DODGE COUNTY			
Hayfield	507-477-3235	203	Box 6, 55940-0006
Kasson-Mantorville	507-634-1100	204	Box 158, Kasson 55944-0158
Triton	507-374-2192	2125	Box 40, Dodge Center 55927-0040
DOUGLAS COUNTY			
Alexandria	612-762-2141	206	Box 308, 56308-0308
Brandon	320-524-2263	207	Box 185, 3rd. & Stowe, 56315-0185
Evansville	218-948-2241	208	Box 40, 123 2nd. Ave., 56326
Osakis	612-859-2191	213	Box X, 500 1st. Ave. E., 56360-0624
FARIBAULT COUNTY			
Blue Earth	507-526-3188	2148	315 E. 6th St., 56013-2006
Blue Earth Area Jt. Power	507-526-3188	6059	1125 N. Hwy. 169, Blue Earth 56013-2006
Delavan	507-854-3201	218	Box 125, 300 E. 2nd St., 56023
Elmore	507-943-3135	219	Box 98, 56027-0098
United South Central	507-553-3134	2134	250 2nd Ave. SW, Wells 56097-1997
FILLMORE COUNTY			
Fillmore Central	507-886-6464	2198	145 Main Ave. S., Harmony 55939-0599
Kingsland	507-352-4341	2137	Box 96, 201 W. Bartlett S, Wykoff 55990-0096
Lanesboro	507-467-2229	229	100 Kirkwood E., 55949
Mabel-Canton	507-493-5423	238	Box 337, Mabel 55954
Rushford-Peterson	507-864-7785	239	Box 627, Rushford 55971-0627
FREEBORN COUNTY			
Albert Lea	507-377-5800	241	109 West Ave., 56007-2477
Alden	507-874-3240	242	Box 99, 56009-0099
Emmons	507-297-5441	243	Box 8, 56029-0008
Glenville-Emmons	507-448-3623	245	230 5th St. S.E., 56036-9772
GOODHUE COUNTY			
Cannon Falls	507-263-3562	252	820 E. Minnesota St., 55009-2299
Goodhue	612-923-4447	253	510 3rd Ave., 55027-0128
Kenyon-Wanamingo	507-789-6186	2172	401 Forest, Kenyon 55946
Pine Island	507-356-4849	255	Box 398, 55963-0398
Red Wing	612-385-4500	256	2451Eagle Ridge Dr., 55066-7444
Zumbrota-Mazeppa	507-732-5107	2805	425 Chestnut St., Mazeppa 55956-0222
GRANT COUNTY			
Ashby	218-747-2257	261	Box C, 56309-0403
Herman-Norcross	612-677-2291	264	Box 288, Herman 56248-0288
West Central Area	320-528-2650	2342	Rt. 1 Box 1A, Barrett 56311-0068

DISTRICT NAME	PHONE #	NUMBER	ADDRESS
HENNEPIN COUNTY			
Bloomington	612-885-8450	271	8900 Portland Ave. S., 55420-2994
Brooklyn Center	612-561-2120	286	6500 Humboldt Ave. N., 55430-1897
Cedar Riverside Community	612-339-5767	4004	1610 S. 6th St., Mpls. 55454
Eden Prairie	612-975-7000	272	8100 School Rd., 55344-2292
Edina	612-928-2500	273	5701Normandale Rd. 55424-1599
Frederick Douglas Math/Science	612-374-1532	4010	1800 Glenwood Ave. N., Mpls. 55405
Hopkins	612-988-4000	270	1001 State Hwy. 7, 55305-7294
Metropolitan Learning All	612-858-9170	6065	141 E. Broadway, Blmgtn. 55425-5500
Minneapolis	612-627-2050	1	807 N.E. Broadway, 55413-2398
Minnesota Transitions Charter	612-728-8915	4017	4401 E. Lake St., Mpls. 55406-2339
Minnetonka	612-906-2500	276	5621 Hwy. 101, 55345-4214
New Visions Charter School	612-521-2266	4011	3820 Emerson Ave. N., Mpls. 55412
Orono	612-449-8300	278	Box 46, 685 Old Crystal Bay Rd., Long Lake 55356
Osseo	612-391-7000	279	11200 93rd Ave. N., Maple Grove 55369-6605
Richfield	612-798-6000	280	7001 Harriet Ave. S., 55423-3000
Robbinsdale	612-504-8000	281	4148 Winnetka Ave. N., New Hope 55427-1288
St. Anthony-New Brighton	612-706-1000	282	3303 33rd Ave. N.E., St. Anthony 55418-9971
St. Louis Park	612-928-6001	283	6425 W. 33rd St., 55426-3498
Skills for Tommorrow Charter	612-305-2969	4006	1130 Nicollet Ave., Mpls. 55403-2405
Wayzata	612-476-3100	284	Box 660, 55391-0660
Westonka	612-491-8001	277	5600 Lynwood Blvd., Mound 55364-1499
HOUSTON COUNTY			
Caledonia	507-724-3398	299	511 W. Main St., 55921-1194
Houston	507-896-3378	294	306 W. Elm, 55943-0363
La Crescent-Hokah	507-895-4484	300	510 S. Oak St., La Crescent 55947-1315
Spring Grove	507-498-3221	297	Box 626, 55974-0626
HUBBARD COUNTY			
LaPorte	218-224-2288	306	Rt. 2, Box 1, 56461-9522
Nevis	218-652-3500	308	Box 138, 56467-0138
Park Rapids	218-732-3333	309	Box 591, 56470-0591
ISANTI COUNTY			
Braham	320-396-3313	314	531 Elmhurst Ave. S., 55006-0488
Cambridge-Isanti	612-689-4988	911	315 7th Lane N.E., Cambridge 55008-1269
ITASCA COUNTY			
Deer River	218-246-2420	317	Box 307, 56636-0307
Grand Rapids	218-327-2261	318	820 N. Pokegama Ave., 55744-2687
Greenway	218-245-1566	316	Box 195, Coleraine 55722-0195
Nashwauk-Keewatin	218-885-2705	319	400 2nd St., Nashwauk 55769-1298
JACKSON COUNTY			
Heron Lake-Okabena	507-793-2307	330	Box 378, Heron Lake 56137-0378
Jackson	507-847-3608	324	1128 N. Hwy., 56143-1075
Lakefield	507-662-6625	325	Box 338, 56150-0338
Sioux Valley	507-839-3673	328	Rt. 2, Box 96, Lake Park, Iowa 51347-9223
KANABEC COUNTY			
Mora	320-679-3560	332	400 E. Maple, 55051-1313
Ogilvie	612-272-4433	333	333 School Dr., 56358-0160
KANDIYOHI COUNTY			
New London-Spicer	612-354-2087	345	Box 430, New London 56273
Prinsburg	320-978-4721	815	Box 297, 56281
Willmar	612-231-8500	347	611 S.W. 5th St., 56201-3297
KITTSON COUNTY			
Kittson Central	218-843-3682	2171	Box 670, Hallock 56728-0670
Lancaster	218-762-5400	356	Box 217, 56735
Tri-County	218-436-2261	2358	Box 178, Karlstad 56732
KOOCHICHING COUNTY			
International Falls	218-283-8468	361	900 5th St., 56649-2488
Littlefork-Big Falls	218-278-6614	362	Box D, Littlefork 56653
South Koochiching	218-897-5277	363	Box 465, Northome 56661
LAC QUI PARLE COUNTY			
Bellingham	612-568-2118	371	RR 1, Box 1, 56212-9701
Dawson-Boyd	612-769-2955	378	848 Chestnut St., 56232-2224
Lac Qui Parle Valley	612-752-4200	2853	RR 2, Box 68A, Madison 56256-9631

DISTRICT NAME	PHONE #	NUMBER	ADDRESS
LAKE COUNTY			
Lake Superior	218-834-8216	381	405 4th Ave., Two Harbors 55616
LAKE OF THE WOODS COUNTY			
Lake of the Woods	218-634-2735	390	Box 310, Baudette 56623
LE SUEUR COUNTY			
Cleveland	507-931-5953	391	Box 310, 56017-0310
Le Center	612-357-6802	392	150 W. Tyrone St., 56057-1299
Le Sueur-Henderson	612-665-8828	2397	115 1/2 N. 5th St., Le Sueur 56058-1849
Montgomery-Lonsdale	612-364-8100	394	101 2nd St. N.E., Montgomery 56069
New Country Charter School	507-664-4033	4007	115 N. Main St., LeSeuer 56058
Waterville-Elysian-Morris	507-362-4432	2143	500 E. Paquin St., Waterville 56096-1596
LINCOLN COUNTY			
Hendricks	507-275-3116	402	200 E. Lincoln, 56136-0137
Ivanhoe	507-694-1540	403	Box 9, 56142-0009
Lake Benton	507-368-4236	404	Box 158, 101 Garfield St., 56149-0158
Tyler	507-247-5911	409	Box 659, 56178-0659
LYON COUNTY			
Balaton	507-734-5601	411	Box 150, 330 3rd St., 56115-0150
Lakeview	507-423-5164	2167	Box 107, Cottonwood 56229-0107
Lynd	507-865-4404	415	Box 68, 56157-0068
Marshall	507-537-6924	413	401 S. Saratoga St., 56258-1799
Minneota	507-872-6532	414	Box 98, 504 N. Monroe St., 56264-0098
Russell	507-823-4371	418	Box 310, 3rd & Prairie, 56169-0310
Tracy	507-629-4222	417	Box 30, 934 Pine St., 56175-0030
MCLEOD COUNTY			
Brownton	612-328-5214	421	Box 99, 335 3rd St. S., 55312-0099
Glencoe-Silver Lake	612-864-3165	2859	1621 E. 16th St., 55336-1799
Hutchinson	320-587-2860	423	30 Glen St. N., 55350-1696
Lester Prairie	612-395-2521	424	131 Hickory St. N., 55354-0158
Silver Lake	612-327-2118	425	229 Lake Ave., 55381
Stewart	320-562-2110	426	Box 99, 55385-0099
MAHNOMEN COUNTY			
Mahnomen	218-935-2211	432	Box 319, 56557-0319
Waubun	218-473-2171	435	Box 98, 56589-0098
MARSHALL COUNTY			
Grygla	218-294-6155	447	Box 18, 56727-0018
Newfolden	218-874-8530	441	Box 277, 56738-0277
Stephen-Argyle Central School	218-478-3315	443	Box 68, Stephen 56757
Warren-Alvarado-Oslo	218-745-5393	2176	224 E. Bridge St., Warren 56762-1599
MARTIN COUNTY			
Ceylon	507-632-4291	451	301 W. Grant, 56121-0368
Fairmont Area Schools	507-235-4050	2752	115 S. Park St., 56031-2287
Granada-Huntley-East Chain	507-447-2211	2536	Box 17, Granada 56039-0017
Martin County West	507-728-8276	2448	Box 268, 308 4th St., Welcome 56181
Truman	507-776-2111	458	Box 276, 401 E. 1st. St. S., 56088-0276
MEEKER COUNTY			
Dassel-Cokato	320-286-5535	466	Box 370, Cokato 55321-0370
Eden Valley-Watkins	612-453-6310	463	Box 100, Eden Valley 55329-0100
A.C.G.C.	612-857-2271	2396	27250 MN Hwy. 4, Grove City 56243-5003
Litchfield	320-693-2444	465	114 N. Holcombe, 55355-1409
MILLE LACS COUNTY			
Isle	320-676-3146	473	Box 25, 56342-0025
Milaca	612-983-7210	912	500 Hwy. 23 W., 56353-1147
Onamia	612-532-4174	480	35465 125th Ave., 56359
Princeton	612-389-2422	477	706 1st. St., 55371-1820
MORRISON COUNTY			
Little Falls	612-632-5709	482	1001 S.E. 5th Ave., 56345-3398
Pierz	612-468-6458	484	112 Kamnic St., 56364
Royalton	320-584-5531	485	Box 5, 56373-0005
Swanville	612-547-2431	486	Box 98, 56382-0098
Upsala	612-573-2174	487	Box 190, 56384-0190

DISTRICT NAME	PHONE #	NUMBER	ADDRESS
MOWER COUNTY			
Austin	507-433-0966	492	202 4th Ave. N.E., 55912
Grand Meadow	507-754-5318	495	Box 68, 55936-0068
Le Roy	507-324-5743	499	Box 1000, 55951
Lyle	507-325-4146	497	Box 359, 700 2nd. St., 55953-0359
Southland	507-582-3283	500	Box 351, 203 2nd. St. NW, Adams 55909-0351
MURRAY COUNTY			
Fulda	507-425-2514	505	Box 247, 410 N. College Ave., 56131-0247
Murray County Central	507-836-6183	2169	2420 28th St., Slayton 56172-1498
NICOLLET COUNTY			
Nicollet	507-225-3411	507	Box 108, 56074-0108
St. Peter	507-931-5703	508	803 Davis St., 56082-1657
NOBLES COUNTY			
Adrian	507-483-2266	511	Box 40, 56110-0040
Brewster	507-842-5951	513	Box 309, 915 4th Ave., 56119-0309
Ellsworth	507-967-2242	514	Box 8, 56129-0008
Round Lake	507-945-8123	516	445 Harrison St., 56167-9799
Worthington	507-372-2172	518	Box 878, 1117 Marine Ave., 56187-0878
NORMAN COUNTY			
Ada-Borup	218-784-5300	2854	Box 308, 105 E. 4th Ave., Ada 56510-0308
Borup	218-582-3333	522	Box 8, Main St., 56519-9998
Halstad-Hendrum	218-456-2152	2527	Box 328, 56548-0328
Norman County East	218-356-8222	2215	Box 420, Twin Valley 56584-0420
OLMSTED COUNTY			
Byron	507-775-2383	531	501 10th Ave. NE, 55920
Chatfield	507-867-4210	227	205 Union St. N.E., 55923-1099
Dover-Eyota	507-545-2125	533	615 South Ave., Eyota 55934-2916
Rochester	507-285-8551	535	615 S.W. 7th St., 55902
Stewartville	507-533-8444	534	500 4th St. S.W., 55976-1198
OTTER TAIL COUNTY			
Battle Lake	218-864-5215	542	Box 1280, 56515-1280
Fergus Falls	218-736-7576	544	4B East Dr., 56537-4104
Henning	218-583-2927	545	Box 15, 56551-0015
New York Mills	218-385-4201	553	Box 218, 209 Hayes St., 56567-0218
Parkers Prairie	218-338-6011	547	Box 46, 411 S. Otter Ave., 56361-0046
Pelican Rapids	218-863-5910	548	Box V, 56572-0642
Perham	218-346-4501	549	520 1st. Ave. S., 56573-1797
Underwood	218-826-6101	550	Box 248, Southern Ave., 56586-0248
PENNINGTON COUNTY			
Goodridge	218-378-4133	561	Box 195, 56725-0195
Thief River Falls	218-681-8711	564	230 S. Labree, 56701-2800
PINE COUNTY			
East Central	320-245-2289	2580	Box 260, Court Ave. & 5th St., Sandstone 55072-0260
Hinckley-Finlayson	320-384-6277	2165	Box 308, Hinckley 55037-0308
Pine City	320-629-4000	578	1400 6th St. S., 55063-2064
Willow River	218-372-3131	577	8142 Pine St., 55795-0066
PIPESTONE COUNTY			
Edgerton	507-442-7881	581	Box 28, 56128
Pipestone-Jasper	507-825-5861	2689	400 2nd. Ave. S.W., 56164
Ruthton	507-658-3301	584	Box B, 56170-0017
POLK COUNTY			
Climax	218-857-2385	592	Box 67, 56523-0067
Crookston	218-281-5313	593	415 Jackson Ave., 56716-2099
East Grand Forks	218-773-3494	595	Box 151, 56721-0151
Fertile-Beltrami	218-945-6933	599	Box 648, 210 Mill St., Fertile 56540-0648
Fisher	218-891-4105	600	313 Park Ave., 56723
Fosston	218-435-6335	601	301 E. 1st St., 56542-1399
Mentor	218-637-2015	604	Box 68, 56736
Win-E-Mac	218-563-2900	2609	Box 280, McIntosh 56556-0280
POPE COUNTY			
Cyrus	612-795-2216	611	Box 40, 56323-0040
Minnewaska	612-239-4820	2149	3330 Hwy. 28 W., Glenwood 56334-9327

DISTRICT NAME	PHONE #	NUMBER	ADDRESS
RAMSEY COUNTY			
Acorn Dual Language Comm.	612-738-4875	4018	2169 Stillwater Ave., St. Paul 55110
City Academy	612-298-4624	4000	958 Jessie St. St., St. Paul 55101-4058
Community of Peace	612-776-5151	4015	471 Magnolia Ave. E., St. Paul 55101
St. Paul Family Learning	612-645-0200	4019	1355 Pierce Butler Rt. St. Paul 55104
Metro Deaf Charter School	612-224-3995	4005	289 E. 5th St. Ste. 102, St. Paul 55101
Mounds View	612-636-3650	621	2959 Hamline Ave. N., St. Paul 55113-1664
North St. Paul- Maplewood	612-770-4601	622	1801 Beebe Rd., Maplewood 55109
Right Step Academy	612-221-1918	4014	245 6th St. E., Ste. 255, St. Paul 55101-1927
Roseville	612-635-1600	623	1251 W. Co. Rd. B-2, 55113-3299
St. Paul	612-293-5100	625	360 Colborne St., 55102
Tri-District	612-487-5450	6067	30 Co. Rd. B. E., St. Paul 55117-1927
White Bear Lake	612-773-6101	624	3554 White Bear Lake, 55110-4499
RED LAKE COUNTY			
Oklee	218-796-5136	627	Box 100, 56742-0100
Plummer	218-465-4222	628	Box 7, 56748-0007
Red Lake Falls	218-253-2139	630	Box 399, 56750
REDWOOD COUNTY			
Belview	612-329-8362	631	Box 338, Renville, 56284-0338
Cedar Mountain	507-249-5990	2754	Box 188, Morgan, 56266-0188
Lamberton	507-752-7361	633	Box 278, 56152-0278
Milroy	507-336-2563	635	Box 10, 103 Prospect St., 56263
Morgan	507-249-5990	636	Box 188, 56266-0188
Redwood Falls	507-644-3531	2758	100 George Ramseth Dr., 56283-1938
Sanborn	507-648-3881	638	Box 98, 56083-0098
Wabasso	507-342-5114	640	Box 69, 1333 May St., 56293-0069
Walnut Grove	507-859-2141	641	Box 278, 6th & Washington, 56180-0278
RENVILLE COUNTY			
Bird Island-Olivia-Lake William	612-365-4060	2534	Box 460, Bird Island, 55310-0460
Buffalo Lake-Hector	612-848-2232	2159	Box 307, 220 W. 3rd. St., Hector 55342-0307
Dakota Open School	507-697-6519	4009	Rt. 1, Box 129, Morton 56270
Danube	612-329-8362	648	Box 338, Renville 56284-0338
Renville	612-329-8362	654	Box 338, 56284-0338
Sacred Heart	612-329-8362	655	Box 338, Renville 56284-0338
RICE COUNTY			
Faribault	507-334-2291	656	Box 618, 2855 N.W. 1st Ave., 55021-0618
Northfield	507-663-0629	659	1400 Division St. S., 55057
ROCK COUNTY			
Hills-Beaver Creek	507-962-3240	671	Box 547, Hills 56138-0547
Luverne	507-283-8088	2184	709 N. Kniss, 56156-1229
ROSEAU COUNTY			
Badger	218-528-3201	676	Box 68, 110 Carpenter Ave., 56714-0068
Greenbush-Middle River	218-782-2231	2683	Box 70, 56726-0070
Roseau	218-463-1471	682	509 3rd St. N.E., 56751-1199
Warroad	218-386-1472	690	510 Cedar Ave., 56763
ST. LOUIS COUNTY			
Chisholm	218-254-5726	695	300 S.W. 3rd. Ave., 55719-2074
Duluth	218-723-4150	709	215 N. 1st Ave. E., 55802-2069
Ely	218-365-6166	696	600 E. Harvey St., 55731-1699
Eveleth-Gilbert	218-744-4380	2154	801 Jones St., Eveleth 55734-1696
Floodwood	218-476-2285	698	Box 287, 115 W. 4th Ave., 55736-0287
Hermantown	218-729-9313	700	4307 Ugstad Rd., Duluth 55811
Hibbing	218-263-4850	701	8th Ave. E. & 21st St., 55746-1803
Mesabi East	218-229-3321	2711	601 N. 1st St. W., Aurora 55705
Mountain Iron-Buhl	218-735-8271	712	Box 537, Mountain Iron 55768-0537
Nett Lake	218-757-3330	707	13090 Westley Drive, 55772-8122
Proctor	218-624-4869	704	131 9th Ave., 55810-2797
St. Louis County	218-749-8130	2142	731 3rd St. S., Virginia 55792-3099
Toivola-Meadowlands Charter	218-427-2191	4002	Box 215, Meadowlands 55765-8117
Virginia	218-749-5437	706	411 5th Ave. S., 55792-2734
SCOTT COUNTY			
Belle Plaine	612-873-2400	716	220 S. Market St., 56011-1796
Jordan	612-492-6200	717	500 Sunset Dr., 55352-1698
New Prague	612-758-2506	721	101 3rd St. N.W., 56071-1439
Prior Lake	612-447-2185	719	Box 539, 55372
Shakopee	612-496-5000	720	505 S. Holmes, 55379-1384

DISTRICT NAME	PHONE #	NUMBER	ADDRESS
SHERBURNE COUNTY			
Becker	612-261-4502	726	12000 Hancock St., 55308-9585
Big Lake	612-262-2536	727	Box 410, 501 Minnesota Ave., 55309-0410
Elk River	612-241-3400	728	400 School St., 55330-1391
SIBLEY COUNTY			
G.F.W.	507-834-9813	2365	323 E. 11th St., Gibbon 55335
Sibley East	507-964-2292	2310	Box 1000, Arlington 55307-1000
STEARNS COUNTY			
Albany	320-845-2171	745	Box 330, 56307-0330
Belgrade-Brooten-El Rosa	320-254-8213	2364	Box 339, 615 Washburn Ave., Belgrade 56312
Cold Spring	320-685-4901	750	534 N. 5th Ave., 56320
Holdingford	612-746-2196	738	Box 250, 56340
Kimball	320-398-5585	739	Box 368, 55353-0368
Melrose	320-256-4224	740	546 N. 5th Ave. E., 56352
Paynesville	320-243-3410	741	217 W. Mill St., 56362
St. Cloud	320-253-9333	742	628 Roosevelt Rd., 56301-4898
Sartell	612-656-0748	748	Box 328, 56377-0328
Sauk Centre	612-352-2284	743	903 State Rd., 56378-1698
STEELE COUNTY			
Blooming Prairie	507-583-4427	756	202 4th Ave. N.W., 55917
Medford	507-451-5250	763	Box 38, 104 2nd. St. NE, 55049-0038
Owatonna	507-455-8612	761	515 W. Bridge St., 55060-2816
STEVENS COUNTY			
Chokio-Alberta	320-324-7131	771	Box 68, 311 1st. St. W., Chokio 56221-0068
Hancock	612-392-5622	768	Box 367, 56244-0367
Morris	320-589-4840	769	201 S. Columbia Ave., 56267-1598
SWIFT COUNTY			
Benson	612-843-2710	777	1400 Montana Ave., 56215-1246
Kerkhoven-Murdock-Sunburg	612-264-1411	775	302 15th. St. N., Kerkhoven 56252-0168
TODD COUNTY			
Bertha-Hewitt	218-924-2500	786	Box 8, Bertha 56437-0008
Browerville	320-594-2272	787	Box 185, 56438-0185
Eagle Valley	218-738-6442	2759	Box 299, 2759 Yosmain St., Eagle Bend 56446-0299
Long Prairie-Grey Eagle	320-732-4195	2753	205 2nd St. S., Long Prairie 56347-1600
Staples-Motley	218-894-2430	2170	401 Centennial Ln., Staples 56479
TRAVERSE COUNTY			
Browns Valley	320-695-2103	801	Box N, 118 Church St., 56219-0259
Wheaton	612-563-8283	803	1700 3rd Ave. S., 56296-1696
WABASHA COUNTY			
Elgin-Millville	507-876-2493	806	Box D, Elgin 55932-0364
Lake City	612-345-2198	813	Box 454, 55041-1664
Plainview	507-534-3651	810	500 W. Broadway, 55964-1095
Wabasha-Kellogg	612-565-4603	811	2113 Hiawatha Dr. E., Wabasha 55981-1783
WADENA COUNTY			
Menahga	218-564-4141	821	Box 160, Hwy. 71 S. 56464-0160
Sebeka	218-837-5101	820	Box 249, 200 1st St. N.W., 56477-0249
Verndale	218-445-5184	818	Rt. 1, Box 1, 56481-0256
Wadena-Deer Creek	218-631-2155	2155	Box 151, 520 Colfax Ave., Wadena 56482-0151
WASECA COUNTY			
Janesville-Waldorf-Pember	507-234-5478	2835	Box 389, 110 E. 3rd St., Janesville 56048-0389
N.R.H.E.G.	507-465-3205	2168	Box 427, New Richland 56072
Waseca	507-835-2500	829	501 Elm Ave., E., 56093-3399
WASHINGTON COUNTY			
Forest Lake	612-464-9100	831	6100 210th St. N., 55025-9796
Mahtomedi	612-407-2000	832	1520 Mahtomedi Ave., 55115-1900
New Heights Charter School	612-439-1962	4003	614 W. Mulberry St., Stillwater 55082
South Washington County	612-458-6300	833	7362 E. Pt. Douglas Rd., Cottage Grove 55016-3025
Stillwater	612-351-8301	834	1875 Greeley St. S., 55082-6094
Valley Crossing Community		6072	9900 Park Crossing Dr., Woodbury 55125
WATONWAN COUNTY			
Butterfield	507-956-2771	836	Box 189, 56120-0189
Madelia	507-642-3232	837	320 Buck Ave. S.E., 56062-1836

DISTRICT NAME	PHONE #	NUMBER	ADDRESS
St. James	507-357-5974	840	Box 514, 56081-0509
WILKIN COUNTY			
Breckenridge	218-643-2694	846	710 N. 13th St., 56520-1399
Campbell-Tintah	218-630-5311	852	Box 8, Campbell 56522
Rothsay	218-867-2735	850	Box 247, 56579-0247
WINONA COUNTY			
Bluffview Montessori	507-452-2807	4001	101 E. Wabasha St., Winona 55987
Lewiston	507-523-2191	857	Box 741, 55952-0741
St. Charles	507-932-4423	858	600 E. 6th St., 55972
Winona	507-454-9461	861	654 Huff, 55987-3320
WRIGHT COUNTY			
Annandale	320-274-5602	876	Box 190, 55302-0190
Buffalo	612-682-5200	877	214 N.E. 1st Ave., 55313-1697
Delano	612-972-3365	879	700 Elm Ave. E., 55328-9183
Howard Lake-Waverly-Winsted	320-543-3521	2687	Box 708, 805 8th Ave., Howard Lake 55349-0708
Maple Lake	612-963-3171	881	Box 820, 200 State Hwy. 5, 55358-0820
Monticello	612-295-5184	882	Box 897, 55362
Rockford	612-477-5831	883	Box 9, 55373-0009
St. Michael-Albertville	612-497-3180	885	11343 50th St. N.E., Albertville 55301-9769
YELLOW MEDICINE COUNTY			
Canby	507-223-5965	891	307 1st St. W., 56220-1400
Yellow Medicine East	320-564-4081	2190	450 9th Ave., Granite Falls 56241-1399

CHAPTER SEVEN

FEDERAL GOVERNMENT

Minnesota Congressional District Maps 310
Minnesota Senators 312
Minnesota Representatives 313
Minnesotans in Congress since Statehood 315
President and Vice President of the United States 319
Minnesota Vote for President since 1860 320
Federal Courts 322
Minnesotans on the Supreme Court 324

Tom Olmscheid photo

1996 Presidential Electors
Back row (from left to right): Lt. Governor Joanne Benson, Lance Peterson, Gladys Morton, Marlene Kayser, Secretary of State Joan Growe, George Hunter, Jackie Stevenson and Peggy Specktor. Front row (from left to right): Verna Lunz, Opal Peterson, William Davis, and Lorraine Cecil.

MINNESOTA CONGRESSIONAL DISTRICTS

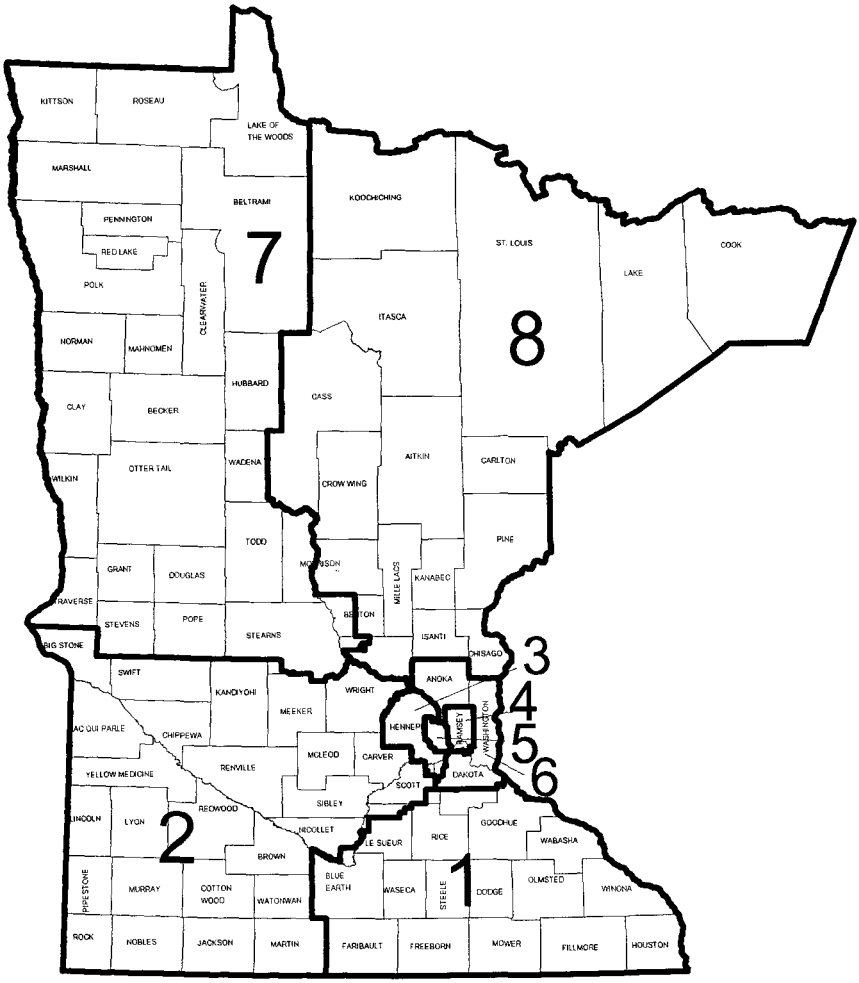

These maps illustrate the congressional district boundaries adopted by the legislature in *Minnesota Statutes 1996, sections 2.742 - 2.812* .

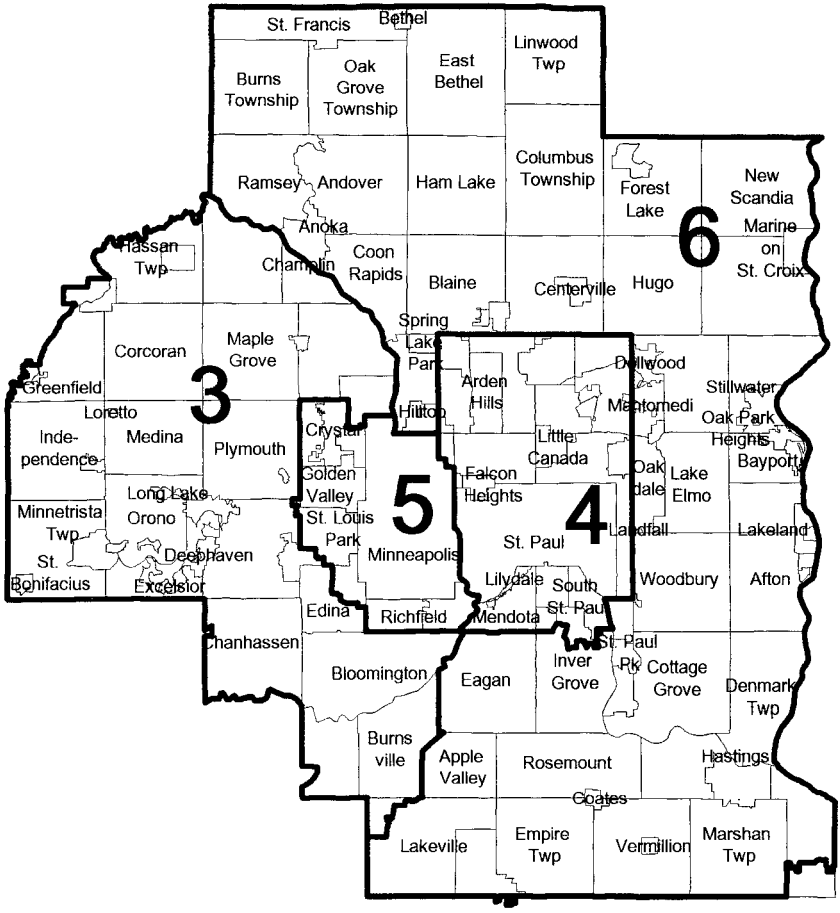

UNITED STATES SENATOR

The U.S. Constitution provides: To qualify as senator a person must be thirty years old, a citizen of the United States nine years, and a resident of the state.

Term: six years **Salary:** $133,600

Senator Paul David Wellstone
(Democratic-Farmer-Labor)

2550 University Ave., St. Paul 55114, (612)645-0323; 1-800-642-6041
105 Second Ave., Virginia 55792, (218)741-1075
417 Litchfield Ave. SW, Willmar 56201, (612)231-0006
Hart Senate Office Bldg., Washington, D.C. 20510, (202)224-5641

Committees: Energy; Labor and Human Resources; Small Business; Select Committee on Indian Affairs; Veterans' Affairs

Biography: Northfield. Born July 21, 1944, Washington, D.C. Education: University of North Carolina (B.A., 1965, Ph.D., 1969, political science); faculty member, Carleton College (20 years); author; former director, Minnesota Community Energy Program; married, Sheila; sons, David and Mark; daughter, Marcia.
Elected: 1990, 1996 **Term Expires:** January, 2003

Senator Rod Grams
(Republican)

2013 Second Avenue North, Anoka 55303, (612)427-5921
261 Dirksen Senate Office Bldg., Washington, D.C. 20510,
(202)224-3244
E-Mail: mail_grams@grams.senate.gov

Committees: Banking, Housing and Urban Affairs; Energy and Natural Resources; Foreign Relations; Joint Economic; Budget

Biography: Ramsey. Born February 4, 1948, Princeton, MN. Education: St. Francis High School; Anoka-Ramsey Junior College; Brown Institute, Minneapolis; Carroll College, Helena, Montana; U.S. House of Representatives (1993-94)
Elected: 1994 **Term Expires:** January, 2001

UNITED STATES REPRESENTATIVE

The U.S. Constitution provides: To qualify as representative a person must be twenty-five years old, a citizen of the United States seven years, a resident of the state, and elected by the people.

Term: two years **Salary:** $133,600

Congressional District 1
Representative Gil Gutknecht
(Republican)

Midway Office Plaza, 1530 Greenview Dr., SW, Suite 108, Rochester 55902, (507)252-9841, 1-800-862-8632
425 Cannon House Office Bldg., Washington, D.C. 20515
(202)225-2472
E-Mail: gil@hr.house.gov

Committees: Budget; Science.

Biography: Rochester. Born March 20, 1951. Education: Cedar Falls High School (1969), University of Northern Iowa (1973), Auction College (1978); Minnesota House of Representatives (1983-94); wife, Mary; children, Margie, Paul and Emily.
Elected: 1994, 1996.



Congressional District 2
Representative David Minge
(Democratic-Farmer-Labor)

542 First St. S. Montevideo 56265, 1-800-453-9392
1415 Longworth House Office Bldg., Washington, D.C. 20515,
(202)225-2331
E-Mail: dminge@hr.house.gov

Committees: Agriculture; Budget.

Biography: Montevideo. Born 1942, Clarkfield. Education: St. Olaf College (B.A., 1964, Phi Beta Kappa), University of Chicago (J.D., 1967); law professor, University of Wyoming; private law practice; board member Montevideo School District, Clean Up the River Environment (CURE), Montevideo Chamber of Commerce, Montevideo Community Development Corporation; chair, Agricultural Law Section, Minnesota Bar Association; married, Karen Aaker Minge; sons, Erik and Olaf.
Elected: 1992, 1994, 1996.



Congressional District 3
Representative Jim Ramstad
(Republican)

8120 Penn Ave. S., Suite 152, Bloomington 55431, (612)881-4600
103 Cannon House Office Bldg., Washington, D.C. 20515,
(202)225-2871

Committees: Ways and Means.

Biography: Minnetonka. Born May 6, 1946. Education: University of Minnesota (B.A., 1968, Phi Beta Kappa), George Washington University (J.D., 1973, honors); 1st Lt., U.S.A.R. (1968-74); attorney; adjunct professor of government and constitutional law; Minnesota Senate (1981-90), assistant minority leader (1985-86).
Elected: 1990, 1992, 1994, 1996.



Congressional District 4
Representative Bruce F. Vento
(Democratic-Farmer-Labor)

Galtier Plaza, 175 Fifth St. E., Room 727, Box 100, St. Paul 55101, (612)224-4503
2304 Rayburn House Office Bldg., Washington, D.C. 20515, (202)225-6631

Committees: Banking and Financial Services; Resources.

Biography: St. Paul. Born October 7, 1940, St. Paul. Education: Johnson High School (1958), Wisconsin State University (B.S., 1965, with honors); teacher, Minneapolis; Minnesota House of Representatives (1971-76); assistant majority leader (1974-76); sons, Michael, Peter, John.
Elected: 1976, 1978, 1980, 1982, 1984, 1986, 1988, 1990, 1992, 1994, 1996.



Congressional District 5
Representative Martin Olav Sabo
(Democratic-Farmer-Labor)

110 S. 4th St., Minneapolis 55401, (612)348-1649
2336 Rayburn House Office Bldg., Washington, D.C. 20515, (202)225-4755, Fax: (207) 225-4886

Committees: Appropriations (ranking member).

Biography: Minneapolis. Born February 28, 1938. Education: Augsburg College (B.A.); Minnesota House of Representatives (1961-78); minority leader (1969-72), speaker of the house (1973-78); former president, National Conference of State Legislatures; wife, Sylvia; daughters, Karin, Julie.
Elected: 1978, 1980, 1982, 1984, 1986, 1988, 1990, 1992, 1994, 1996.

Congressional District 6
Representative Bill Luther
(Democratic-Farmer-Labor)

1811 Weir Dr. Suite 150, Woodbury 55125, (612) 730-4949
117 Cannon House Office Bldg., Washington D.C. 20515
(202) 225-2271

Committees: Science, International Relations.

Biography: Stillwater. Born June 27, 1945, Fergus Falls. Education: University of Minnesota (B.S., 1967, J.D., 1970, cum laude); Minnesota House of Representatives (1975-76); Minnesota Senate (1977-94), assistant majority leader (1983-94); wife Darlene; children Alex and Alicia.
Elected: 1994, 1996.



Congressional District 7
Representative Collin C. Peterson
(Democratic-Farmer-Labor)

714 Lake Ave., #107, Detroit Lakes 56501, (218)847-5056
110 2nd Street S, #112, Waite Park 56387, (320)259-0559
2603 Wheat Drive, Red Lake Falls 56750, (218)253-4356
2159 Rayburn House Office Bldg., Washington, D.C. 20515, (202) 225-2165

Committees: Agriculture; Veterans Affairs.

Biography: Detroit Lakes. Born June 29, 1944. Education: Glyndon High School, Moorhead State University (B.A., accounting); accountant; Minnesota Senate (1976-86); divorced, three sons, Sean, Jason, Elliot.
Elected: 1990, 1992, 1994, 1996.



Congressional District 8
Representative James L. Oberstar
(Democratic-Farmer-Labor)

Elk River City Hall, 13065 Orono Pkwy., Elk River 55330, (612)241-0188
Brainerd City Hall, 501 Laurel St., Brainerd 56401, (218)828-4400
Chisholm City Hall, 316 Lake St., Chisholm 55719, (218)254-5761
231 Federal Bldg., Duluth 55802, (218)727-7474
2366 Rayburn House Office Bldg., Washington, D.C. 20515-2308, (202)225-6211

Committees: Transportation & Infrastructure (ranking member).

Biography: Chisholm. Born September 10, 1934. Education: College of St. Thomas (B.A., French and political science, 1956), College of Europe, Belgium (M.A., comparative government, 1957), additional studies Laval University, Quebec and Georgetown University; civilian teacher of French, English and Creole in Haiti, U.S. Navy (1959-63), chief staff assistant to U.S. Rep. John Blatnik (1963-74); co-chair, Congressional Travel and Tourism Caucus; Executive Committee, Democratic Study Group; Executive Committee, Northeast-Midwest Congressional Coalition; Executive Committee, Steel Caucus; Member, Great Lakes Task Force; married, Jean Kurth (1993); children, Ted, Noelle, Ann-Therese, Charlie, Monica, Lindy.
Elected: 1974, 1976, 1978, 1980, 1982, 1984, 1986, 1988, 1990, 1992, 1994, 1996.

MINNESOTANS IN CONGRESS SINCE STATEHOOD

UNITED STATES SENATOR

James Shields, Democrat: May 12, 1858, to March 3, 1859
Henry M. Rice, Democrat: March 12, 1858, to March 3, 1863
Morton S. Wilkinson, Republican: March 4, 1859, to March 3, 1865
Alexander Ramsey, Republican: March 4, 1863, to March 3, 1875
Daniel S. Norton, Republican: March 4, 1865 to July 13, 1870
William Windom, Republican: July 16, 1870 to January 18, 1871
O. P. Stearns, Republican: January 18, 1871, to March 3, 1871
William Windom, Republican: March 4, 1871, to March 12, 1881
S. J. R. McMillan, Republican: March 6, 1875 to March 3, 1887
A. J. Edgerton, Republican: March 14, 1881, to October 26, 1881
William Windom, Republican: October 26, 1881, to March 3, 1883
D. M. Sabin, Republican: March 4, 1883, to March 4, 1889

C. K. Davis, Republican: March 4, 1887, to November 27, 1900
W. D. Washburn, Republican: March 4, 1889, to March 4, 1895
Knute Nelson, Republican: March 4, 1895, to April 28, 1923
Charles A. Towne, Democrat: December 5, 1900, to January 23, 1901
Moses E. Clapp, Republican: January 23, 1901, to March 4, 1917
Frank B. Kellogg, Republican: March 4, 1917, to March 4, 1923
Henrik Shipstead, Farmer-Labor: March 4, 1923, to January 6, 1947
Magnus Johnson, Farmer-Labor: July 16, 1923, to March 4, 1925
Thomas D. Schall, Republican: March 4, 1925, to December 23, 1935
Elmer A. Benson, Farmer-Labor: December 27, 1935, to November 3, 1936
Guy V. Howard, Republican: November 3, 1936, to January 3, 1937
Ernest Lundeen, Farmer-Labor: January 3, 1937, to August 31, 1940
Joseph H. Ball, Republican: October 14, 1940, to November 18, 1942
Arthur E. Nelson, Republican: November 18, 1942, to January 6, 1943
Joseph H. Ball, Republican: January 6, 1943, to January 3, 1949
Edward J. Thye, Republican: January 6, 1947, to January 7, 1959
Hubert H. Humphrey, Democratic-Farmer-Labor: January 3, 1949, to December 29, 1964
Eugene J. McCarthy, Democratic-Farmer-Labor: January 7, 1959, to January 4, 1971
Walter F. Mondale, Democratic-Farmer-Labor: December 20, 1964, to December 30, 1976
Hubert H. Humphrey, Democratic-Farmer-Labor: January 4, 1971, to January 13, 1978
Muriel Humphrey, Democratic-Farmer-Labor: January 25, 1978, to November 7, 1978
Wendell R. Anderson, Democratic-Farmer-Labor: January 4, 1977, to December 29, 1978
Rudy Boschwitz, Independent-Republican: December 30, 1978, to January 3, 1991
Dave Durenberger, Independent-Republican: November 8, 1978 to January 4, 1995
* Paul D. Wellstone, Democratic-Farmer-Labor: January 3, 1991
* Rod Grams, Republican: January 4, 1995

REPRESENTATIVE IN CONGRESS

At Large
J. M. Cavanaugh, Democrat: May 12, 1858, to March 4, 1859
William Windom, Republican: March 4, 1859, to March 4, 1863
Cyrus Aldrich, Republican: March 4, 1859, to March 4, 1863
James Manahan, Republican: March 4, 1913, to March 4, 1915
Ray P. Chase, Republican: March 4, 1933, to January 3, 1935
Theodore Christianson, Republican: March 4, 1933, to January 3, 1935
Harold Knutson, Republican: March 4, 1933, to January 3, 1935
Henry Arens, Farmer-Labor: March 4, 1933, to January 3, 1935
Magnus Johnson, Farmer-Labor: March 4, 1933, to January 3, 1935
Paul John Kvale, Farmer-Labor: March 4, 1933, to January 3, 1935
Ernest Lundeen, Farmer-Labor: March 4, 1933, to January 3, 1935
F. H. Shoemaker, Farmer-Labor: March 4, 1933, to January 3, 1935
Elnar Hoidale, Democrat: March 4, 1933, to January 3, 1935

First District
William Windom, Republican: March 4, 1863, to March 4, 1869
Morton S. Wilkinson, Republican: March 4, 1869, to March 4, 1871
Mark H. Dunnell, Republican: March 4, 1871, to March 4, 1883
Milo White, Republican: March 4, 1883, to March 4, 1887
Thomas Wilson, Democrat: March 4, 1887, to March 4, 1889
Mark H. Dunnell, Republican: March 4, 1889, to March 4, 1891
W. H. Harries, Democrat: March 4, 1891, to March 4, 1893
James A. Tawney, Republican: March 4, 1893, to March 4, 1911
Sydney Anderson, Republican: March 4, 1911, to March 4, 1925
Allen J. Furlow, Republican: March 4, 1925, to March 4, 1929
Victor Christgau, Republican: March 4, 1929, to March 4, 1933
August H. Andresen, Republican: January 3, 1935, to January 14, 1958
Albert H. Quie, Republican: March 6, 1958, to January 1, 1979
Arlen Erdahl, Independent-Republican: January 15, 1979, to January 3, 1983
Timothy J. Penny, Democratic-Farmer-Labor: January 3, 1983 to January 4, 1995
* Gil Gutknecht, Republican: January 4, 1995

Second District
Ignatius Donnelly, Republican: March 4, 1863, to March 4, 1869

Eugene M. Wilson, Democrat: March 4, 1869, to March 4, 1871
John T. Averill, Republican: March 4, 1871, to March 4, 1873
H. B. Strait, Republican: March 4, 1873, to March 4, 1879
Henry Poehler, Democrat: March 4, 1879, to March 4, 1881
H. B. Strait, Republican: March 4, 1881, to March 4, 1883
J. B. Wakefield, Republican: March 4, 1883, to March 4, 1887
John Lind, Republican: March 4, 1887, to March 4, 1893
James T. McCleary, Republican: March 4, 1893, to March 4, 1907
W. S. Hammond, Democrat: March 4, 1907, to March 4, 1915
Franklin F. Ellsworth, Republican: March 4, 1915, to March 4, 1921
Frank Clague, Republican: March 4, 1921, to March 4, 1933
Elmer J. Ryan, Democrat: January 3, 1935, to January 3, 1941
Joseph P. O'Hara, Republican: January 3, 1941, to January 7, 1959
Ancher Nelsen, Republican: January 7, 1959, to January 3, 1975
Tom Hagedorn, Independent-Republican: January 3, 1975, to January 3, 1983
Vin Weber, Independent-Republican: January 3, 1983, to January 3, 1993 ***
* David Minge, Democratic-Farmer-Labor: January 3, 1993

Third District
John T. Averill, Republican: March 4, 1873, to March 4, 1875
William S. King, Republican: March 4, 1875, to March 4, 1877
Jacob H. Stewart, Republican: March 4, 1877, to March 4, 1879
William D. Washburn, Republican: March 4, 1879, to March 4, 1883
H. B. Strait, Republican: March 4, 1883, to March 4, 1887
John L. MacDonald, Democrat: March 4, 1887, to March 4, 1889
Darwin S. Hall, Republican: March 4, 1889, to March 4, 1891
O. M. Hall, Democrat: March 4, 1891, to March 4, 1895
Joel P. Heatwole, Republican: March 4, 1895, to March 4, 1903
Charles R. Davis, Republican: March 4, 1903, to March 4, 1925
August H. Andresen, Republican: March 4, 1925, to March 4, 1933
Ernest Lundeen, Farmer-Labor: January 3, 1935, to January 3, 1937
Henry G. Teigan, Farmer-Labor: January 3, 1937, to January 3, 1939
John G. Alexander, Republican: January 3, 1939, to January 3, 1941
Richard P. (Dick) Gale, Republican: January 3, 1941, to January 2, 1945
William J. Gallagher, Democratic-Farmer-Labor: January 2, 1945, to August 13, 1946
George MacKinnon, Republican: January 6, 1947, to January 3, 1949
Roy W. Wier, Democratic-Farmer-Labor: January 3, 1949, to January 3, 1961
Clark MacGregor, Republican: January 3, 1961, to January 4, 1971
Bill Frenzel, Independent-Republican: January 4, 1971, to January 3, 1991
* Jim Ramstad, Republican: January 3, 1991

Fourth District
W. D. Washburn, Republican: March 4, 1883, to March 4, 1885
J. B. Gilfillan, Republican: March 4, 1885, to March 4, 1887
Edmund Rice, Democrat: March 4, 1887, to March 4, 1889
S. P. Snider, Republican: March 4, 1889, to March 4, 1891
J. N. Castle, Democrat: March 4, 1891, to March 4, 1893
Andrew R. Kiefer, Republican: March 4, 1893, to March 4, 1897
Frederick C. Stevens, Republican: March 4, 1897, to March 4, 1915
Carl C. Van Dyke, Democrat: March 4, 1915, to May 20, 1919
Oscar E. Keller, Republican: July 10, 1919, to March 4, 1927
Melvin J. Maas, Republican: March 4, 1927, to March 4, 1933
Melvin J. Maas, Republican: January 3, 1935, to January 2, 1945
Frank T. Starkey, Democratic-Farmer-Labor: January 2, 1945, to January 6, 1947
Edward J. Devitt, Republican: January 6, 1947, to January 3, 1949
Eugene J. McCarthy, Democratic-Farmer-Labor: January 3, 1949, to January 7, 1959
Joseph E. Karth, Democratic-Farmer-Labor: January 7, 1959, to January 4, 1977
* Bruce F. Vento, Democratic-Farmer-Labor: January 4, 1977

Fifth District
Knute Nelson, Republican: March 4, 1883, to March 4, 1889
S. G. Comstock, Republican: March 4, 1889, to March 4, 1891
Kittel Halvorson, Alliance: March 4, 1891, to March 4, 1893
Loren Fletcher, Republican: March 4, 1893, to March 4, 1903

John Lind, Democrat: March 4, 1903, to March 4, 1905
Loren Fletcher, Republican: March 4, 1905, to March 4, 1907
Frank M. Nye, Republican: March 4, 1907, to March 4, 1913
George R. Smith, Republican: March 4, 1913, to March 4, 1917
Ernest Lundeen, Republican: March 4, 1917, to March 4, 1919
Walter H. Newton, Republican: March 4, 1919, to June 30, 1929
W. I. Nolan, Republican: July 1, 1929, to March 4, 1933
Theodore Christianson, Republican: January 3, 1935, to January 3, 1937
Dewey William Johnson, Farmer-Labor: January 3, 1937, to January 3, 1939
Oscar Youngdahl, Republican: January 3, 1939, to January 6, 1943
Walter H. Judd, Republican: January 6, 1943, to January 7, 1963
Donald M. Fraser, Democratic-Farmer-Labor: January 7, 1963, to January 15, 1979
* Martin Olav Sabo, Democratic-Farmer-Labor: January 15, 1979

Sixth District
M. R. Baldwin, Democrat: March 4, 1893, to March 4, 1895
Charles A. Towne, Republican: March 4, 1895, to March 4, 1897
Robert Page Morris, Republican: March 4, 1897, to March 4, 1903
C. B. Buckman, Republican: March 4, 1903, to March 4, 1907
Charles A. Lindbergh, Republican: March 4, 1907, to March 4, 1917
Harold Knutson, Republican: March 4, 1917, to March 4, 1933
Harold Knutson, Republican: January 3, 1935, to January 3, 1949
Fred Marshall, Democratic-Farmer-Labor: January 3, 1949, to January 6, 1963
Alec G. Olson, Democratic-Farmer-Labor: January 7, 1963, to January 3, 1967
John M. Zwach, Republican: January 3, 1967, to January 3, 1975
Richard Nolan, Democratic-Farmer-Labor: January 3, 1975, to January 3, 1981
Vin Weber, Independent-Republican: January 3, 1981, to January 3, 1983 ***
Gerry Sikorski, Democratic-Farmer-Labor: January 3, 1983 to January 3, 1993
Rod Grams, Independent-Republican: January 3, 1993 to January 4, 1995
* Bill Luther, Democratic-Farmer-Labor: January 4, 1995

Seventh District
Haldor E. Boen, People's Party: March 4, 1893, to March 4, 1895
Frank M. Eddy, Republican: March 4, 1895, to March 4, 1903
Andrew J. Volstead, Republican: March 4, 1903, to March 4, 1923
O. J. Kvale, Independent: March 4, 1923, to March 4, 1925
O. J. Kvale, Farmer-Labor: March 4, 1925, to September 11, 1929
Paul John Kvale, Farmer-Labor: October 16, 1929, to March 4, 1933
Paul John Kvale, Farmer-Labor: January 3, 1935, to January 3, 1939
H. Carl Andersen, Republican: January 3, 1939, to January 3, 1963
Odin Langen, Republican: January 3, 1963, to January 7, 1971 **
Bob Bergland, Democratic-Farmer-Labor, January 4, 1971, to January 23, 1977
Arlan Stangeland, Independent-Republican: March 1, 1977, to January 3, 1991
* Collin C. Peterson, Democratic-Farmer-Labor: January 3, 1991

Eighth District
J. Adam Bede, Republican: March 4, 1903, to March 4, 1909
Clarence B. Miller, Republican: March 4, 1909, to March 4, 1919
W. L. Carss, Independent: March 4, 1919, to March 4, 1921
Oscar J. Larson, Republican: March 4, 1921, to March 4, 1925
William L. Carss, Farmer-Labor: March 4, 1925, to March 4, 1929
William A. Pittenger, Republican: March 4, 1929, to March 4, 1933
William A. Pittenger, Republican: January 3, 1935, to January 3, 1937
John T. Bernard, Farmer-Labor: January 3, 1937, to January 3, 1939
William A. Pittenger, Republican: January 3, 1939, to January 6, 1947
John A. Blatnik, Democratic-Farmer-Labor: January 6, 1947, to January 3, 1975
* James Oberstar, Democratic-Farmer-Labor: January 3, 1975

Ninth District
Halvor Steenerson, Republican: March 4, 1903, to March 4, 1923
Knud Wefald, Farmer-Labor: March 4, 1923, to March 4, 1927
Conrad G. Selvig, Republican: March 4, 1927, to March 4, 1933
Richard Thompson Buckler, Farmer-Labor: January 3, 1935, to January 6, 1943
Harold C. Hagen, Farmer-Labor: January 6, 1943, to January 2, 1945

Harold C. Hagen, Republican: January 2, 1945, to January 7, 1959
Coya Knutson, Democratic-Farmer-Labor: January 3, 1955, to January 7, 1959
Odin Langen, Republican: January 7, 1959, to January 7, 1962 **

Tenth District
Thomas D. Schall, Progressive: March 4, 1915, to March 4, 1919
Thomas D. Schall, Republican: March 4, 1919, to March 4, 1925
Godfrey G. Goodwin, Republican: March 4, 1925, to March 4, 1933

* Incumbent
**Congressional redistricting of 1961 resulted in the dropping of the ninth district. In 1962 Odin Langen, previously elected from the ninth district, was elected to represent the new seventh district.
*** Congressional redistricting of 1982 changed district boundaries. In 1982 Vin Weber, previously elected from the sixth district, was elected to represent the new second district.

PRESIDENT OF THE UNITED STATES

President Bill Clinton
(Democratic)
42nd President of the United States

White House, Washington, D.C. 20500, (202)456-1414

The U.S. Constitution provides: To qualify as president a person must be thirty-five years old, a natural-born citizen, fourteen years a resident of the United States and elected by a majority of the electoral college.

Term expires: 2001 **Salary:** $200,000

Biography: Little Rock, Arkansas. Born August 19, 1946, Hope, Arkansas. Education: Georgetown University School of Foreign Service (B.A., 1968), Oxford University (1968-70, Rhodes Scholar), Yale University Law School (J.D., 1973); law faculty, University of Arkansas at Fayetteville (1973-76); chairman, housing development corporation (1975); law practice (1973-76, 1981-83); attorney general, Arkansas (1977-79); governor, Arkansas (1979-81, 1983-93); married, Hillary Rodham (1975); daughter, Chelsea.
Elected: 1992, 1996.

VICE PRESIDENT OF THE UNITED STATES

Vice President Al Gore
(Democratic)
45th Vice President of the United States

Old Executive Office Building, Washington, D.C. 20501, (202)456-2326

The U.S. Constitution provides: to qualify as vice president, a person must meet the same requirements as the president but not be from the same state as the president.

Term expires: 2001 **Salary:** $171,500

Biography: Carthage, Tennessee. Born March 31, 1948. Education: Harvard University (B.A., 1969, cum laude), Vanderbilt University Divinity School (1971-72), Vanderbilt Law School (1974-76). U.S. Army (1969-71); investigative reporter and editorial writer, *The Tennessean* (1971-76); homebuilder and land developer (1971-76); livestock and tobacco farmer (1973-92); U.S. House of Representatives (1977-85); U.S. Senate (1985-93); married, Mary Elizabeth "Tipper" Aitcheson (1972); four children.
Elected: 1992, 1996.

MINNESOTA VOTE FOR PRESIDENT SINCE 1860

Am American, **AP** American Populist, **AC** Anderson Coalition, **Cit** Citizens, **C** Communist, **Con** Constitution, **D** Democratic, **DFL** Democratic-Farmer-Labor, **DPeo** Democratic People's, **DSF** Democratic (southern faction), **FL** Farmer-Labor, **GR** Grassroots, **G** Greenback, **GL** Greenback labor, **GPM** Green Party Minnesota, **I** Independent, **IER** Independents for Economic Recorvery, **IR** Independent Republican, **In** Industrial, **InG** Industrial Government, **InL** Industrial Labor, **IDB** International Development Bank, **IG** Independent Grassroots, **L** Libertarian, **MCP** McCarthy '76 Principle, **MnPeo** Minnesota People's, **MnProg** Minnesota Progressive, **MnT** Minnesota Taxpayers, **NA** New Alliance, **NER** Nation Economic Recovery, **NGD** National (Gold) Democratic, **NL** Natural Law, **P & F** Peace and Freedom, **PEO** People's, **Pro** Prohibition, **Prog** Progressive, **PO** Public Ownership, **R** Republican, **RP** Reform Party, **S** Socialist, **SD** Socialist Democratic, **SEP** Socialist Equality Party, **SIn** Socialist Industrial, **SL** Socialist Labor, **SW** Socialist Workers, **U** Union, **UL** Union Labor, **UST** U.S. Taxpayers Party **WC** Workers Communist, **WL** Workers League, **WW** Workers World.

1860
Abraham Lincoln (R) 22,069
Stephen A. Douglas (D) 11,920
John C. Breckenridge (DSF) 748
34,737

1864
Abraham Lincoln (R) 25,055
George B. McClellan (D) 17,367
42,422

1868
Ulysses S. Grant (R) 43,722
Horatio Seymour (D) 28,096
71,818

1872
Ulysses S. Grant (R) 55,708
Horace Greeley (D) 35,211
90,919

1876
Rutherford B. Hayes (R) 72,955
Samuel J. Tilden (D) 48,587
Peter Cooper (G) 2,389
Green Clay Smith (Pro) 144
124,075

1880
James A. Garfield (R) 93,902
Winfield S. Hancock (D) 53,315
James B. Weaver (GL) 3,267
Neal Dow (Pro) 286
150,770

1884
James G. Blaine (R) 111,685
S. Grover Cleveland (D) 70,065
John P. St. John (Pro) 4,684
Benjamin F. Butler (G) 3,583
190,017

1888
Benjamin H. Harrison (R) 142,492
S. Grover Cleveland (D) 104,385
Clinton B. Fisk (Pro) 15,311
Alson J. Streeter (UL) 1,097
263,285

1892
Benjamin H. Harrison (R) 122,823
S. Grover Cleveland (D) 100,920
James B. Weaver (Peo) 29,313
John Bidwell (Pro) 14,182
James B. Weaver
(Fusion Electors) 107,077
374,315

1896
William McKinley (R) 193,503
William J. Bryan (D-Peo) 130,735
Joshua Levering (Pro) 4,339
John M. Palmer (NGD) 3,222
Charles H. Machett (SL) 954
332,753

1900
William McKinley (R) 190,461
William J. Bryan (D-Peo) 112,901
John G. Wooley (Pro) 8,555
Eugene V. Debs (SD) 3,065
Joseph R. Maloney (SL) 1,329
316,311

1904
Theodore Roosevelt (R) 216,651
Alton B. Parker (D) 55,187
Thomas E. Watson (Peo) 2,103
Eugene V. Debs (PO) 11,692
Silas C. Swallow (Pro) 6,253
Charles H. Corregan (SL) 974
292,860

1908
William H. Taft (R) 195,843
William J. Bryan (D) 109,401
Eugene W. Chafin (Pro) 11,107
Eugene V. Debs (PO) 14,527
Thomas L. Hisgen (L) 426
331,304

1912
William H. Taft (R) 64,334
Woodrow Wilson (D) 106,426
Eugene V. Debs (PO) 27,505
Eugene W. Chafin (Pro) 7,886
Elmer Reimer (SL) 2,212
Theodore Roosevelt (Prog) .. 125,856
334,219

1916
Charles E. Hughes (R) 179,544
Woodrow Wilson (D) 179,152
J. Frank Hanly (Pro) 7,793
Allan L. Benson (S) 20,117
Elmer Reimer (InL) 468
Edward J. Meier (Prog) 290
387,364

1920
Warren G. Harding (R) 519,421
James M. Cox (D) 142,994
William W. Cox (IN) 5,828
Eugene V. Debs (S) 56,106
W. W. Watkins (Pro) 11,489
735,838

1924
Calvin Coolidge (R) 420,759
John W. Davis (D) 55,913
Frank F. Johns (SIn) 1,855
Robert M. LaFollette (I) 339,192
William Z. Foster (WC) 4,427
822,146

1928
Herbert Hoover (R) 560,977
Alfred E. Smith (D) 396,451
Verne L. Reynolds (In) 1,921
William Z. Foster (WC) 4,853
Norman M. Thomas (S) 6,774
970,976

1932
Herbert Hoover (R) 363,959
Franklin D. Roosevelt (D) 600,806
William Z. Foster (C) 6,101
Norman M. Thomas (S) 25,476
Jacob S. Coxey (FL) 5,731
996,915

1936
Alfred M. Landon (R) 350,461
Franklin D. Roosevelt (D) 698,811
John W. Aiken (In) 961
William Lemke (U) 74,296
Earl R. Browder (C) 2,711
Norman M. Thomas (S) 2,872
1,130,112

1940
Wendell L. Wilkie (R) 596,274
Franklin D. Roosevelt (D) 644,196
John W. Aiken (In) 2,553
Norman M. Thomas (S) 5,454
Earl R. Browder (C) 2,711
1,251,188

1944
Thomas E. Dewey (R) 527,416
Franklin D. Roosevelt (D) 589,864
Edward A. Teichert (InG) 3,176
Norman M. Thomas (S) 5,073
1,125,529

1948
Thomas E. Dewey (R) 483,617
Harry S. Truman (DFL) 692,966
Edward A. Teichert (InG) 2,525
Farrell Dobbs (SW) 606
Henry A. Wallace (Prog) 27,866
Norman M. Thomas (S) 4,646
1,212,226

1952
Dwight D. Eisenhower (R) ... 763,211
Adlai E. Stevenson (DFL) 608,458
Eric Hass (InG) 2,383
Vincent Hallinan (Prog) 2,666
Farrell Dobbs (SW) 618
Stuart Hamblen (Pro) 2,147
1,379,483

1956
Adlai E. Stevenson (DFL) 617,525
Dwight D. Eisenhower (R) ... 719,302
Eric Hass (InG) 2,080
Farrell Dobbs (SW) 1,098
1,340,005

1960
John F. Kennedy (DFL) 779,933
Richard M. Nixon (R) 757,915
Farrell Dobbs (SW) 3,077
Eric Hass (InG) *962*
1,541,887

1964
Lyndon B.Johnson (DFL) 991,117
Barry M. Goldwater (R) 559,624
Eric Hass (InG) 2,544
Clifton DeBerry (SW) 1,177
1,554,462

1968
Richard M. Nixon (R) 658,643
Hubert H. Humphrey (DFL) . 857,738
George C. Wallace (Am) 68,931
Fred Halstead (SW) 808
Henning A. Blomen (InG) 285
Charlene Mitchell (C) 415
Leroy Eldridge Cleaver (P&F) 935
Eugene J. McCarthy
(write-in votes) 585
1,588,340

1972
Richard M. Nixon (R) 898,269
George S. McGovern (DFL) . 802,346
Louis Fisher (InG) 4,261
Linda Jenness (SW) 940
Gus Hall (C) 662
John G. Schmitz (Am) 31,407
Benjamin M. Spock (MnPeo) ... 2,805
1,740,690

1976

Gerald Ford (IR)	819,395
Jimmy Carter (DFL)	1,070,440
Peter Camejo (SW)	4,149
Roger L. McBride (L)	3,529
Gus Hall (C)	1,092
Jules Levin (InG)	370
Thomas J. Anderson (Am)	13,592
Eugene J. McCarthy (M'76P)	35,490
Lyndon H. LaRouche (DB)	543
Frank P. Zeidler (S)	354
Margaret Wright (Peo)	635
	1,949,589

1980

No candidates Specified (Am)	6,139
Jimmy Carter (DFL)	954,174
Ronald Reagan (IR)	873,241
Ed Clark (L)	31,593
Clifton DeBerry (SW)	711
Deidre Griswold (WW)	698
Gus Hall (C)	1,184
John B. Anderson (AC)	174,990
David McReynolds (S)	536
Barry Commoner (Cit)	8,407
	2,051,673

1984

Ronald Reagan (IR)	1,032,603
Walter Mondale (DFL)	1,036,364
Mel Mason (SW)	3,180
David Bergland (L)	2,996
Lyndon LaRouche (I)	3,865
Gus Hall (C)	630
Ed Winn (WL)	260
Robert Bob Richards (AP)	2,377
Sonia Johnson (Cit)	1,219
Dennis Serette (NA)	232
	2,083,726

1988

George Bush (IR)	962,337
Michael Dukakis (DFL)	1,109,471
James Warren (SW)	2,155
Lenora B. Fulani (NA)	1,734
Lyndon H. LaRouche (NER)	1,702
Jack Herer (GR)	1,949
Ron Paul (L)	5,109
Ed Winn (WL)	489
Delmar Dennis (AM)	1,298
David Duke (AP)	1,529
Eugene J. McCarthy (MnProg)	5,403
	2,093,176

1992

George Bush (IR)	747,841
Bill Clinton (DFL)	1,020,997
Lenora B. Fulani (NA)	958
James "Bo" Gritz (Con)	3,363
John Hagelin (NLP)	1,406
Jack Herer (GR)	2,659
Lyndon H. LaRouche, Jr. (IER)	622
Andre Marrou (L)	3,373
Ross Perot (I)	562,506
Howard Phillips (MnT)	733
James Warren (SW)	990
	2,345,448

1996

Ross Perot (RP)	257,704
Bob Dole (R)	766,476
Bill Clinton (DFL)	1,120,438
John Hagelin (NL)	1,808
James Harris (SWP)	684
Howard Phillips (UST)	3,416
Harry Browne (L)	8,271
Dennis Peron (GR)	4,898
John Birrenbach (IG)	787
Jerry White (SEP)	347
Ralph Nader (GPM)	24,908
	2,189,737

UNITED STATES SUPREME COURT

Supreme Court Building., Washington, D.C. 20543, (202)479-3000

Chief Justice: William H. Rehnquist, Arizona

Associate Justices

Ruth Bader Ginsburg, New York
Anthony M. Kennedy, California
Antonin Scalia, New Jersey
John Paul Stevens, Illinois
Stephen Breyer, California
Sandra Day O'Connor, Arizona
David H. Souter, New Hampshire
Clarence Thomas, Washington D.C.

UNITED STATES COURT OF APPEALS

Eighth Circuit
United States Court and Custom House, St. Louis, Missouri 63102, (314)539-3609

The Eighth Judicial Circuit includes districts in Arkansas, Iowa, Minnesota, Missouri, Nebraska, North Dakota and South Dakota.

Chief Judge: Richard S. Arnold, Arkansas

Circuit Judges
Morris S. Arnold, Arkansas
Pasco M. Bowman, Missouri
David R. Hansen, Iowa
Theodore McMillian, Missouri
Diana E. Murphy, Minnesota
C. Arlen Beam, Nebraska
George G. Fagg, Iowa
James B. Loken, Minnesota
Frank J. Magill, North Dakota
Roger L. Wollman, South Dakota

Senior Judges
Myron H. Bright, North Dakota
John R. Gibson, Missouri
J. Smith Henley, Arkansas
Donald R. Ross, Nebraska
Floyd R. Gibson, Missouri
Gerald W. Heaney, Minnesota
Donald P. Lay, Minnesota

Clerk of the Circuit Court: Robert D. St. Vrain, St. Louis, Missouri

UNITED STATES DISTRICT COURT

Third: 316 Robert St., St. Paul, 55101, (612)290-3212
Fourth: 300 S. 4th St., Minneapolis 55415, (612)348-1821
Fifth: 417 Federal Bldg., Duluth 55802, (218)720-5250

Minnesota constitutes one judical district divided into six divisions. The clerk maintains offices in the third, fourth, and fifth divisions. Correspondence related to cases in other divisions may be mailed to any of the divisional offices. Both full time and part time magistrates serve at large in Minnesota.

Chief Judge: Paul A. Magnuson, St. Paul

Judges
Donald D. Alsop, St. Paul
David S. Doty, Minneapolis
Earl R. Larson, Minneapolis
Robert G. Renner, St. Paul
James M. Rosenbaum, Minneapolis
Michael J. Davis, St. Paul
Richard H. Kyle, St. Paul
Harry H. MacLaughlin, Minneapolis
Ann D. Montgomery, Minneapolis
John R. Tunheim, Minneapolis

Chief Magistrate Judge: Franklin L. Noel, St. Paul

Magistrate Judges
Arthur J. Boylan, St. Paul
Raymond L. Erickson, Duluth
Jonathan Lebedoff, Minneapolis
John M. Mason, St. Paul

Part-Time Magistrate Judge: Randall R. Burg, Bemidji

Clerk of the District Court: Francis E. Dosal

OFFICE OF UNITED STATES ATTORNEY

300 S. 4th St., Rm. 600, Minneapolis 55415, (612)348-1500

United States Attorney: David L. Lillehaug

Assistant United States Attorneys
Lonnie F. Bryan
Patricia R. Cangemi
Michael L. Cheever
Margaret T. Burns-Magill
Roylene E. Champeaux
Andrew S. Dunn

Beth L. Golden
Francis X. Hermann
B. Todd Jones
Mark D. Larsen
Francis J. Magill, Jr.
William Michael
Paul A. Murphy
Janet A. Newberg
Susan J. Notling
Nathan P. Petterson
Denise D. Reilly
Henry J. Shea, III
Robert M. Small
Joseph T. Walbran
D. Gerald Wilhelm
R.J. Zayed
Jeanne J. Graham
Joan D. Humes
James E. Lackner
Mary Jo Madigan
Lizabeth A. McKibben
Robyn A. Millenacker
Carol A. Needles
Richard A. Newberry, Jr.
Jeffrey S. Paulsen
Mark R. Pitsenbarger
Kenneth W. Saffold
Friederich A. Siekert
Mary L. Trippler
Michael W. Ward
Wilhelmina Wright
Lynn A. Zentner

MINNESOTANS ON THE SUPREME COURT

Pierce Butler
Associate Justice, United States Supreme Court (1923-1939)

Born March 17, 1866, Dakota County. Education: Carleton College (1877); read law in office of Pinch and Twohy; assistant county attorney (1891-93), county attorney (1893-97); railroad counsel, law practice; regent, University of Minnesota (17 years); U.S. Supreme Court (1923-39); married Ana Cronin; eight children. Died November 16, 1939.

Warren E. Burger
Chief Justice, United States Supreme Court (1969-1986)

Born September 17, 1907, St. Paul. Education: University of Minnesota, St. Paul (now William Mitchell) College of Law (1931, magna cum laude); law practice; faculty, William Mitchell College of Law; U.S. assistant attorney general, U.S. Court of Appeals (1956-69); U.S. Supreme Court (1969-86); chair, Commission on the Bicentennial of the United States Constituition. Died June 25, 1995.

Harry A. Blackmun
Associate Justice, United States Supreme Court (1970-1994)

Born November 12, 1908, Nashville, Illinois. Education: Mechanic Arts High School, Harvard University (A.B. 1929, summa cum laude, Phi Betta Kappa; LL.B. 1932); law practice; faculty, William Mitchell College of Law, University of Minnesota Law School; resident counsel, Mayo Clinic and Mayo Association; U.S. Court of Appeals (1959 - 70); U.S. Supreme Court (1970-94); married Dorothy E. Clark; three daughters.

CHAPTER EIGHT

ELECTIONS

1996 State General Election Voter Turnout Map 326
Minnesota Voter Turnout by County 327
Special Elections 328
Primary Election Returns 1996 331
General Election Returns 1996 360



Tom Olmscheid photo

Franconia Town Hall, 1996 state general election.

VOTER TURNOUT
1996 STATE GENERAL ELECTION

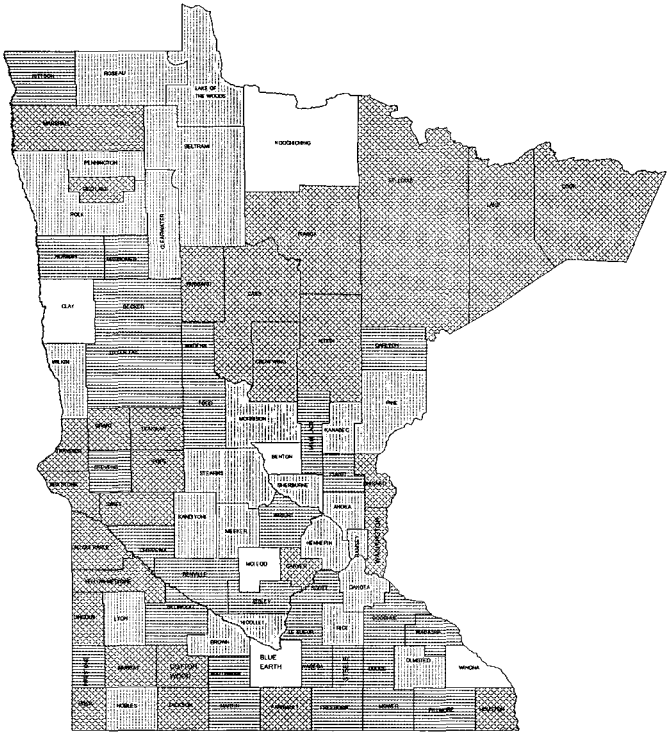

1996 General Election Voter Turnout
Based on Voting Age Population

- 70.1% to 87% (28)
- 65.1% to 70% (29)
- 60.1% to 65% (24)
- 55% to 60% (6)

VOTER TURNOUT BY COUNTY
1996 STATE GENERAL ELECTION
(Based on estimated county voting age population)

COUNTY	VOTING AGE POPULATION	NUMBER OF VOTERS	% THAT VOTED	COUNTY	VOTING AGE POPULATION	NUMBER OF VOTERS	% THAT VOTED
COOK	2936	2543	86.6%	MOWER	27121	18234	67.2%
LAKE	7215	6067	84.1%	STEELE	22457	15065	67.1%
STEVENS	7960	6591	82.8%	GOODHUE	30488	20425	67.0%
GRANT	4370	3588	82.1%	SIBLEY	10054	6703	66.7%
AITKIN	9345	7428	79.5%	REDWOOD	11884	7919	66.6%
HUBBARD	11421	8754	76.6%	PIPESTONE	7222	4805	66.5%
TRAVERSE	2996	2274	75.9%	WASECA	12823	8524	66.5%
MURRAY	6552	4941	75.4%	CARLTON	21219	14090	66.4%
POPE	7588	5692	75.0%	MAHNOMEN	3373	2238	66.4%
JACKSON	8006	5907	73.8%	WADENA	9203	6098	66.3%
CHISAGO	24198	17831	73.7%	MILLE LACS	13548	8955	66.1%
CROW WING	34204	25171	73.6%	WATONWAN	8228	5354	65.1%
CASS	16532	12127	73.4%	MARTIN	16321	10608	65.0%
SWIFT	7331	5351	73.0%	MEEKER	14968	9721	64.9%
ROCK	6803	4946	72.7%	LAKE OF THE WOODS	3141	2036	64.8%
RED LAKE	2931	2129	72.6%	BROWN	19296	12488	64.7%
WASHINGTON	121770	88175	72.4%	SHERBURNE	36193	23391	64.6%
MARSHALL	7264	5249	72.3%	NICOLLET	21540	13906	64.6%
LINCOLN	4729	3410	72.1%	KANDIYOHI	29038	18745	64.6%
BIG STONE	4221	3034	71.9%	PENNINGTON	9247	5965	64.5%
DOUGLAS	21674	15566	71.8%	KANABEC	9299	5998	64.5%
YELLOW MEDICINE	7905	5677	71.8%	MORRISON	20853	13433	64.4%
FARIBAULT	11655	8337	71.5%	PINE	16138	10388	64.4%
ITASCA	29122	20788	71.4%	NOBLES	14396	9246	64.2%
HOUSTON	13424	9518	70.9%	DAKOTA	241478	154884	64.1%
CARVER	40142	28327	70.6%	LYON	18145	11578	63.8%
COTTONWOOD	8838	6211	70.3%	WILKIN	5133	3267	63.6%
ST LOUIS	143678	100830	70.2%	ANOKA	195897	124395	63.5%
KITTSON	3987	2775	69.6%	HENNEPIN	840329	530775	63.2%
OTTER TAIL	37417	26031	69.6%	RICE	38258	23657	61.8%
DODGE	10710	7419	69.3%	BELTRAMI	25917	15979	61.7%
RENVILLE	12011	8311	69.2%	OLMSTED	84917	52317	61.6%
LAC QUI PARLE	6090	4212	69.2%	CLEARWATER	5811	3538	60.9%
NORMAN	5434	3758	69.2%	RAMSEY	378899	230175	60.7%
FREEBORN	23664	16166	68.3%	POLK	22859	13848	60.6%
SCOTT	48456	32994	68.1%	ROSEAU	11547	6978	60.4%
LESUEUR	16602	11297	68.0%	STEARNS	91904	55473	60.4%
BECKER	19698	13392	68.0%	BLUE EARTH	42807	25463	59.5%
TODD	15904	10811	68.0%	WINONA	37082	21819	58.8%
WABASHA	14394	9735	67.6%	MCLEOD	24051	14146	58.8%
CHIPPEWA	9183	6208	67.6%	KOOCHICHING	11709	6788	58.0%
ISANTI	19295	13022	67.5%	BENTON	23910	13354	55.9%
WRIGHT	52008	35089	67.5%	CLAY	38889	21578	55.5%
FILLMORE	14746	9932	67.4%	**STATE TOTAL %**			**64.8%**

VOTE FOR NOMINATION FOR STATE REPRESENTATIVE DISTRICT 52A BY COUNTY SPECIAL PRIMARY ELECTION: June 27, 1995

	PERSONS REGISTERED AS OF 7AM	PERSONS REGISTERED ON ELECTION DAY	NUMBER OF PERSONS VOTING	DFL SAT-VEER S. CHAUD-HARY	DFL JAY KLAP-HAKE	DFL BRUCE NAW-ROCKI	R SKIP CARL-SON
COUNTY							
ANOKA	17843	32	2575	399	457	730	813
RAMSEY	1558	3	174	28	43	27	69
DISTRICT TOTAL	**19401**	**35**	**2749**	**427**	**500**	**757**	**882**

	R REGGIE MIRACLE	R MARIANNE TERLOUW
COUNTY		
ANOKA	62	26
RAMSEY	2	1
DISTRICT TOTAL	**64**	**27**

VOTE FOR STATE REPRESENTATIVE DISTRICT 52A BY PRECINCT SPECIAL ELECTION: July 11, 1995

	PERSONS REGISTERED AS OF 7AM	PERSONS REGISTERED ON ELECTION DAY	NUMBER OF PERSONS VOTING	IP MARI-ANNE TER-LOUW	R SKIP CARL-SON	DFL BRUCE NAW-ROCKI	TPR PHIL RATTE'
ANOKA COUNTY							
COLUMBIA HEIGHTS P-1	1550	7	451	21	188	234	7
COLUMBIA HEIGHTS P-2	1252	7	358	12	143	195	8
COLUMBIA HEIGHTS P-3	1451	11	502	24	230	237	10
COLUMBIA HEIGHTS P-4	1298	9	373	13	189	170	1
COLUMBIA HEIGHTS P-5	1415	0	512	18	263	224	5
COLUMBIA HEIGHTS P-6	1325	8	599	21	319	247	12
COLUMBIA HEIGHTS P-7	1452	0	513	25	239	242	7
COLUMBIA HEIGHTS P-8	1425	6	411	15	169	223	4
FRIDLEY W-1 P-3	1307	4	328	20	188	118	0
FRIDLEY W-1 P-4	1210	7	339	16	175	136	9
FRIDLEY W-2 P-4	1544	11	474	19	293	160	2
FRIDLEY W-3 P-3	1066	4	146	9	65	67	5
FRIDLEY W-3 P-4	1182	2	235	16	114	100	5
HILLTOP P-1	369	2	82	13	32	36	0
COUNTY TOTAL	**17846**	**78**	**5323**	**242**	**2607**	**2389**	**75**
RAMSEY COUNTY							
NEW BRIGHTON P-7	1557	7	396	12	238	142	3
COUNTY TOTAL	**1557**	**7**	**396**	**12**	**238**	**142**	**3**
DISTRICT TOTAL	**19403**	**85**	**5719**	**254**	**2845**	**2531**	**78**

VOTE FOR NOMINATION FOR STATE REPRESENTATIVE DISTRICT 26A BY COUNTY SPECIAL PRIMARY ELECTION: July 18, 1995

	PERSONS REGISTERED AS OF 7AM	PERSONS REGISTERED ON ELECTION DAY	NUMBER OF PERSONS VOTING	DFL JERRY VOYLES	R BOB GUN-THER	R ROBERT J. KLINE
COUNTY						
BLUE EARTH	3777	1	267	25	155	82

MARTIN	9884	69	2058	109	1769	147
WATONWAN	4632	24	682	46	304	296
DISTRICT TOTAL	**18293**	**94**	**3007**	**180**	**2228**	**525**

VOTE FOR STATE REPRESENTATIVE DISTRICT 26A
BY PRECINCT
SPECIAL ELECTION: August 1, 1995

	PERSONS REGISTERED AS OF 7AM	PERSONS REGISTERED ON ELECTION DAY	NUMBER OF PERSONS VOTING	R BOB GUNTHER	DFL JERRY VOYLES
BLUE EARTH COUNTY					
AMBOY CITY	334	1	53	38	15
CERESCO TWP.	150	1	27	18	9
GARDEN CITY TWP.	456	1	64	44	20
LAKE CRYSTAL City	1210	3	174	95	79
LINCOLN TWP.	154	0	37	16	21
PLEASANT MOUND TWP.	171	4	43	31	12
RAPIDAN TWP.	682	0	46	32	14
SHELBY TWP.	182	0	36	18	18
VERNON CENTER CITY	237	3	51	30	21
VERNON CENTER TWP.	198	0	50	31	19
COUNTY TOTAL	**3774**	**13**	**581**	**353**	**228**
MARTIN COUNTY					
CENTER CREEK TWP.	168	2	91	65	26
EAST CHAIN TWP.	249	4	98	77	21
FAIRMONT W-1 P-1	747	6	266	217	48
FAIRMONT W-1 P-2	1019	13	399	343	56
FAIRMONT W-2 P-1	910	7	397	327	70
FAIRMONT W-2 P-2	998	9	471	367	104
FAIRMONT W-3 P-1	730	3	239	187	52
FAIRMONT W-3 P-2	670	14	272	228	44
FAIRMONT W-4 P-1	760	11	246	203	42
FAIRMONT W-4 P-2	657	4	216	170	46
FAIRMONT TWP.	167	1	75	58	17
FRASER TWP.	158	1	52	42	10
GRANADA	190	7	117	65	52
NASHVILLE TWP.	141	2	58	34	24
NORTHROP	163	1	65	55	10
PLEASANT PRAIRIE	191	1	73	57	15
ROLLING GREEN TWP.	181	1	67	55	12
RUTLAND TWP.	264	1	101	81	20
SILVER LAKE TWP.	310	7	112	72	39
TENHASSEN TWP.	191	0	80	61	19
TRUMAN	725	9	232	141	91
WAVERLY TWP.	147	0	51	29	22
WESTFORD TWP.	187	1	87	43	42
COUNTY TOTAL	**9923**	**105**	**3865**	**2977**	**882**
WATONWAN COUNTY					
ANTRIM TWP.	188	0	64	26	38
FIELDON TWP.	130	1	45	15	30
LA SALLE	68	0	18	10	8
LEWISVILLE	142	2	67	26	41
MADELIA P-1	570	11	129	62	65
MADELIA P-2	497	0	111	43	67
MADELIA TWP.	211	0	46	24	22
RIVERDALE TWP.	206	1	53	19	34
ROSENDALE TWP.	219	0	31	17	14
ST. JAMES CITY W-1	1110	9	226	115	111
ST. JAMES CITY W-2	1125	3	271	141	129
SOUTH BRANCH TWP.	176	1	56	38	18
COUNTY TOTAL	**4642**	**28**	**1117**	**536**	**577**
DISTRICT TOTAL	**18339**	**146**	**5563**	**3866**	**1687**

VOTE FOR NOMINATION FOR STATE SENATOR DISTRICT 14 BY COUNTY SPECIAL PRIMARY ELECTION: January 23, 1996

COUNTY	PERSONS REGISTERED AS OF 7AM	PERSONS REGISTERED ON ELECTION DAY	NUMBER OF PERSONS VOTING	DFL BERNARD J. BRINKMAN	DFL LYNN A. SCHURMAN	DFL SAM SIVANICH	R ALETA EDIN
BENTON	1009	3	79	18	19	3	1
MORRISON	2588	32	614	132	50	17	128
POPE	235	1	38	4	6	1	3
STEARNS	35455	671	7510	1826	1984	137	192
DISTRICT TOTAL	**39287**	**707**	**8241**	**1980**	**2059**	**158**	**324**

COUNTY	R MICHELLE FISCHBACH	R STEVE JAMESON	R DOUG STANG	R JEFF THOMPSON	R JUNE VARNER
BENTON	14	8	5	0	8
MORRISON	153	44	9	4	61
POPE	7	3	0	4	7
STEARNS	1279	678	619	294	212
DISTRICT TOTAL	**1453**	**733**	**633**	**302**	**288**

VOTE FOR STATE SENATOR DISTRICT 14 BY PRECINCT SPECIAL ELECTION: February 6, 1996

	PERSONS REGISTERED AS OF 7AM	PERSONS REGISTERED ON ELECTION DAY	NUMBER OF PERSONS VOTING	R MICHELLE FISCHBACH	DFL LYNN A. SCHURMAN
BENTON COUNTY					
RICE	318	2	80	33	45
SARTELL	689	1	72	27	43
COUNTY TOTAL	**1007**	**3**	**152**	**60**	**88**
MORRISON COUNTY					
BELLEVUE TWP.	480	2	136	85	51
BOWLUS	159	0	55	30	25
ELMDALE	67	1	26	10	16
ELMDALE TWP.	437	0	142	85	55
ROYALTON	448	5	131	72	58
SWAN RIVER TWP.	416	5	117	49	68
TWO RIVERS TWP.	332	1	102	60	41
UPSALA	274	0	76	37	38
COUNTY TOTAL	**2613**	**14**	**785**	**428**	**352**
POPE COUNTY					
BANGOR TWP.	102	2	39	27	12
LAKE JOHANNA TWP.	96	0	15	8	7
SEDAN	36	0	11	5	6
COUNTY TOTAL	**234**	**2**	**65**	**40**	**25**
STEARNS COUNTY DISTRICT 14A					
ALBANY	915	2	306	187	115
ALBANY TWP.	463	1	133	74	59
AVON	633	4	157	75	82
AVON TWP.	1159	4	277	161	116

BROCKWAY TWP.	1386	6	248	115	133
HOLDING TWP.	641	3	193	78	115
HOLDINGFORD	374	1	113	50	61
KRAIN TWP.	472	0	123	92	31
LE SAUK TWP.	1378	0	320	185	134
PLEASANT LAKE	88	1	25	11	14
ST. ANTHONY	43	0	14	9	5
ST. JOSEPH P-1	1584	5	196	54	142
ST. JOSEPH P-2	896	12	204	65	139
ST. JOSEPH TWP.	1181	6	278	145	133
ST. STEPHEN	441	4	111	68	43
ST. WENDEL TWP.	1240	12	275	125	150
SARTELL P-1	1234	15	245	131	114
SARTELL P-3	1284	12	223	91	132
DISTRICT 14A TOTAL	**15412**	**88**	**3441**	**1716**	**1718**
DISTRICT 14B					
BELGRADE	383	0	120	60	59
BROOTEN	353	3	93	51	42
COLD SPRING	1541	41	702	257	435
COLLEGEVILLE TWP. P-1	1154	9	385	166	218
COLLEGEVILLE TWP. P-2	1146	44	224	59	162
CROW LAKE TWP.	211	2	56	33	23
CROW RIVER TWP.	174	2	55	24	31
EDEN LAKE TWP. P-1	716	16	211	113	98
EDEN LAKE TWP. P-2	31	0	8	3	5
ELROSA	137	2	44	37	7
FAIR HAVEN TWP.	667	2	129	67	61
FARMING TWP.	442	1	154	85	69
FREEPORT	341	3	125	74	51
GREENWALD	157	0	81	55	26
GROVE TWP.	308	0	90	69	21
KIMBALL	323	5	68	35	33
LAKE GEORGE TWP.	187	1	74	47	27
LAKE HENRY	250	4	116	83	33
LUXEMBURG TWP.	370	2	137	76	59
LYNDEN TWP.	930	2	150	67	82
MAINE PRAIRIE TWP.	873	7	238	107	131
MEIRE GROVE	81	1	30	26	4
MELROSE	1514	9	410	225	183
MUNSON TWP.	739	6	324	173	145
NEW MUNICH	197	2	73	52	20
NORTH FORK TWP.	143	0	40	21	19
OAK TWP.	314	4	107	75	32
PAYNESVILLE	1218	29	523	295	227
PAYNESVILLE TWP.	824	11	324	189	134
RICHMOND	678	12	320	160	160
ROCKVILLE	319	4	113	62	51
ROCKVILLE TWP.	918	8	278	165	113
ROSCOE	70	1	32	16	16
ST. MARTIN	432	1	172	124	48
SPRING HILL	272	4	93	61	32
WAKEFIELD TWP.	1589	26	662	276	385
ZION TWP.	245	6	100	68	32
DISTRICT 14B TOTAL	**20247**	**270**	**6861**	**3556**	**3274**
COUNTY TOTAL	**35659**	**358**	**10302**	**5272**	**4992**
DISTRICT TOTAL	**39513**	**377**	**11304**	**5800**	**5457**

KEY TO ABBREVIATIONS

CI Conservative Independent; **CP** Constitution Party; **DFL** Democratic-Farmer-Labor; **FED** Federal; **GPM** Green Party Minnesota; **GRP** Grassroots Party; **ICP** Independent Christian Prolife; **IER** Independents Economic Recovery; **IG** Independent Grassroots; **IND** Independent; **LIB** Liberatarian; **MCA** Moderate Citizens Accountability; **MTP** Minnesota Taxpayers Party; **NAP** New Alliance Party; **NLP** Natural Law Party; **NP** No Party; **NRA** Nutritional Rights Alliance; **R** Republican; **RES** Resource Party; **RP** Reform Party; **SEP** Socialist Equality Party; **SWP** Socialist Workers; **TLC** Term Limits Candidate; **TPP** Ten Percent Party; **TPR** Taxpayers Revolt; **UST** U.S. Taxpayers Party; **WLP** Workers League Party.

VOTER REGISTRATION AND VOTER PARTICIPATION BY COUNTY AND VOTE FOR NOMINATION FOR UNITED STATES SENATOR SEPTEMBER 10, 1996 STATE PRIMARY ELECTION

COUNTY	VOTER REGISTRATION				UNITED STATES SENATOR				
	PERSONS REGISTERED AS OF 7AM	PERSONS REGISTERED ON ELECTION DAY	PERSONS VOTING BY ABSENTEE BALLOT	TOTAL NUMBER OF PERSONS VOTING	DFL "DICK" FRANSON	DFL ED HANSEN	DFL OLE SAVIOR	DFL PAUL D. WELL-STONE	R RUDY BOSCH-WITZ
AITKIN	9058	148	35	2845	263	189	68	1412	592
ANOKA	152928	1083	554	22214	1072	455	267	9822	8031
BECKER	16460	201	47	2246	67	56	26	921	773
BELTRAMI	18915	510	169	5220	73	69	17	1738	2248
BENTON	16429	167	84	2162	112	77	21	802	858
BIG STONE	3722	39	155	883	34	33	10	457	232
BLUE EARTH	30968	259	249	4375	102	87	31	1740	1566
BROWN	15657	524	150	6112	163	116	40	2133	2318
CARLTON	17189	419	140	6925	607	421	186	4103	775
CARVER	33453	289	69	4717	112	75	20	1170	2430
CASS	14373	229	62	3634	157	93	30	1192	1567
CHIPPEWA	7594	222	92	2223	89	58	12	929	722
CHISAGO	21816	410	45	5168	442	182	133	2671	1184
CLAY	23602	185	89	2175	43	48	23	965	751
CLEARWATER	4466	36	12	745	28	21	10	296	265
COOK	3211	36	31	1144	50	48	14	494	363
COTTONWOOD	7368	85	29	1234	29	15	11	470	514
CROW WING	29555	315	227	5319	243	120	41	1826	2341
DAKOTA	186264	1983	938	28410	677	349	154	9522	12735
DODGE	9308	77	21	1199	37	13	6	371	607
DOUGLAS	17295	260	92	4411	173	144	45	1613	1781
FARIBAULT	9941	123	48	2005	74	53	22	825	649
FILLMORE	12192	163	35	1924	35	29	9	607	969
FREEBORN	19029	136	38	2581	73	49	15	1079	1025
GOODHUE	25010	206	56	3658	83	51	16	1130	1755
GRANT	4322	65	29	1153	42	49	14	615	292
HENNEPIN	635834	5308	3340	87859	2977	1239	816	42139	30368
HOUSTON	11582	209	102	3325	40	57	14	617	1829
HUBBARD	10581	179	62	2569	69	49	13	679	1305
ISANTI	15780	117	78	2076	81	45	24	870	797
ITASCA	24602	477	192	9651	854	610	278	5105	1669
JACKSON	6794	347	79	3062	82	113	17	1005	961
KANABEC	7115	130	20	1555	79	40	13	572	558
KANDIYOHI	22657	233	117	3011	77	37	15	1177	1289
KITTSON	3366	11	4	608	13	18	6	285	205
KOOCHICHING	8593	259	91	3193	262	432	80	1709	353
LAC QUI PARLE	5127	48	34	940	31	19	8	457	298
LAKE	7009	111	53	1569	61	82	12	875	372

LAKE OF THE WOODS	2343	6	12	851	30	76	16	362	217
LE SUEUR	13967	63	20	1402	40	24	5	538	590
LINCOLN	4130	14	6	619	24	12	7	226	255
LYON	13527	110	18	1560	113	25	12	527	622
MCLEOD	17578	179	66	2791	54	30	14	603	1487
MAHNOMEN	2776	42	11	616	19	12	3	285	194
MARSHALL	5941	44	11	878	34	20	6	401	276
MARTIN	13184	81	31	1803	53	27	8	523	890
MEEKER	12203	153	106	2234	61	30	19	689	1017
MILLE LACS	11539	198	54	2062	123	35	18	702	832
MORRISON	16429	182	93	2745	159	87	27	940	1135
MOWER	21437	187	182	3452	94	74	28	1656	1176
MURRAY	5822	77	48	1184	46	25	18	547	351
NICOLLET	16895	230	140	3165	73	46	16	1246	1206
NOBLES	11269	31	21	1016	35	20	9	384	363
NORMAN	4781	90	47	962	18	25	5	467	289
OLMSTED	67199	307	465	8804	175	86	37	2499	4832
OTTER TAIL	31117	351	117	5239	137	102	43	1780	2169
PENNINGTON	7336	75	35	678	14	19	5	293	217
PINE	12920	412	57	4923	561	326	140	2641	553
PIPESTONE	5818	61	39	1074	63	36	6	389	368
POLK	17406	93	93	2225	53	75	25	1021	687
POPE	6768	97	106	1412	51	32	12	567	491
RAMSEY	280674	2903	7687	49757	1409	715	328	25404	15050
RED LAKE	2659	44	15	454	17	17	6	221	95
REDWOOD	9683	57	22	1267	41	15	5	357	690
RENVILLE	9962	87	16	1783	33	26	12	580	808
RICE	28900	325	183	5807	110	114	38	2232	2214
ROCK	5728	71	65	1001	26	26	12	362	435
ROSEAU	9018	156	45	1945	49	66	17	704	524
SAINT LOUIS	125959	1283	1129	29930	1216	917	291	18926	5754
SCOTT	40572	174	63	4037	133	43	36	1145	1874
SHERBURNE	28330	204	108	3068	109	75	24	1059	1280
SIBLEY	8144	36	42	1051	35	18	4	355	492
STEARNS	69012	477	142	7602	241	205	55	2803	3191
STEELE	18476	753	474	9050	278	122	52	2743	3876
STEVENS	6095	97	16	1289	74	37	17	646	349
SWIFT	6187	60	8	1036	27	42	8	568	236
TODD	13331	158	56	2768	161	96	38	998	958
TRAVERSE	2602	31	20	518	31	22	8	251	149
WABASHA	11762	86	47	1782	48	35	7	494	875
WADENA	7419	57	13	1291	47	13	12	444	522
WASECA	10415	110	41	2020	66	46	13	738	844
WASHINGTON	106470	919	486	14655	396	187	86	5484	5904
WATONWAN	6302	53	28	1115	22	14	15	407	482
WILKIN	4090	17	6	422	10	7	2	138	184
WINONA	27639	292	138	5120	134	145	32	2085	1844
WRIGHT	42056	330	133	4393	170	79	35	1386	2072
YELLOW MEDICINE	6545	80	21	1164	46	23	11	490	413
TOTAL	**2679580**	**27542**	**20450**	**450120**	**16465**	**9990**	**4180**	**194699**	**158678**

VOTE FOR NOMINATION FOR UNITED STATES SENATOR BY COUNTY
SEPTEMBER 10, 1996 STATE PRIMARY ELECTION

	UNITED STATES SENATOR				
COUNTY	R BERT MCKASY	R MONTI MORENO	R STEPHEN YOUNG	R JOHN J. ZELENIAK	RP DEAN BARKLEY
AITKIN	19	9	49	5	10
ANOKA	661	360	697	136	258
BECKER	68	25	104	18	12
BELTRAMI	191	90	330	47	4
BENTON	58	24	84	12	27
BIG STONE	4	4	10	3	2
BLUE EARTH	110	53	132	41	28
BROWN	160	92	207	29	55
CARLTON	39	42	65	22	8
CARVER	187	65	196	41	27
CASS	94	60	151	21	77
CHIPPEWA	35	11	60	8	12
CHISAGO	62	51	85	18	35
CLAY	58	10	55	18	6
CLEARWATER	17	5	24	2	6
COOK	26	6	40	10	22
COTTONWOOD	40	9	59	6	7
CROW WING	100	80	219	36	22
DAKOTA	1697	526	1400	202	263
DODGE	32	19	37	5	2
DOUGLAS	125	55	164	20	22
FARIBAULT	31	21	47	8	11
FILLMORE	48	21	76	13	6
FREEBORN	69	15	92	16	11
GOODHUE	114	51	222	26	21
GRANT	19	13	21	2	2
HENNEPIN	2402	1353	3439	438	935
HOUSTON	108	57	203	68	4
HUBBARD	92	61	144	24	7
ISANTI	41	23	73	15	19
ITASCA	86	41	146	46	42
JACKSON	56	18	105	20	10
KANABEC	26	9	41	7	11
KANDIYOHI	82	35	112	12	13
KITTSON	13	5	15	2	0
KOOCHICHING	16	8	22	4	4
LAC QUI PARLE	22	8	22	6	6
LAKE	27	7	41	5	10
LAKE OF THE WOODS	6	19	24	9	17
LE SUEUR	48	16	42	11	2

LINCOLN	17	9	28	1	3
LYON	42	18	88	5	7
MCLEOD	94	40	140	24	24
MAHNOMEN	15	5	20	5	1
MARSHALL	24	8	18	13	2
MARTIN	51	20	63	7	10
MEEKER	72	29	95	9	7
MILLE LACS	36	23	57	13	20
MORRISON	59	36	94	20	15
MOWER	64	24	106	22	10
MURRAY	31	10	33	8	3
NICOLLET	91	48	96	21	18
NOBLES	28	12	15	8	7
NORMAN	18	12	19	0	4
OLMSTED	280	219	331	74	53
OTTER TAIL	133	132	213	30	27
PENNINGTON	23	5	38	3	3
PINE	34	11	31	11	15
PIPESTONE	30	10	31	10	4
POLK	45	64	71	13	7
POPE	21	11	43	9	3
RAMSEY	1852	904	2152	282	500
RED LAKE	3	3	14	8	2
REDWOOD	37	14	41	15	8
RENVILLE	58	29	80	14	24
RICE	150	27	170	43	37
ROCK	15	6	20	5	3
ROSEAU	47	120	58	11	6
SAINT LOUIS	452	173	538	120	185
SCOTT	175	75	158	20	46
SHERBURNE	97	53	127	13	31
SIBLEY	31	25	34	5	7
STEARNS	222	164	310	39	38
STEELE	172	52	318	95	90
STEVENS	29	6	30	4	3
SWIFT	31	6	27	4	2
TODD	50	32	98	52	4
TRAVERSE	8	3	12	0	1
WABASHA	49	30	70	18	7
WADENA	28	29	56	5	9
WASECA	38	23	73	11	2
WASHINGTON	582	492	739	85	165
WATONWAN	20	19	34	7	5
WILKIN	20	1	25	3	4
WINONA	90	46	207	27	23
WRIGHT	112	70	198	25	62
YELLOW MEDICINE	46	11	50	6	10
TOTAL	**12711**	**6536**	**16324**	**2655**	**3553**

VOTE FOR NOMINATION FOR UNITED STATES REPRESENTATIVE BY COUNTY
SEPTEMBER 10, 1996 STATE PRIMARY ELECTION

FIRST DISTRICT	DFL MARY RIEDER	R GIL GUTKNECHT
COUNTY		
BLUE EARTH	1826	1743
DAKOTA	218	342
DODGE	403	664
FARIBAULT	904	712
FILLMORE	647	1080
FREEBORN	1117	1129
GOODHUE	1209	1995
HOUSTON	686	2136
LE SUEUR	374	481
MOWER	1613	1289
NICOLLET	616	590
OLMSTED	2598	5080
RICE	2233	2349
SCOTT	137	163
STEELE	2926	4310
WABASHA	542	982
WASECA	798	915
WINONA	2250	2069
TOTAL	**21097**	**28029**

SECOND DISTRICT	DFL DAVID MINGE	R GARY B. REVIER	RP STAN BENTZ
COUNTY			
BIG STONE	499	216	2
BROWN	2311	2501	54
CARVER	1300	2481	27
CHIPPEWA	1130	758	10
COTTONWOOD	505	561	6
HENNEPIN	0	0	0
JACKSON	1163	1100	10
KANDIYOHI	1245	1378	13
LAC QUI PARLE	498	311	6
LE SUEUR	188	181	1
LINCOLN	242	266	2
LYON	648	705	7
MCLEOD	653	1595	22
MARTIN	591	892	10
MEEKER	767	1038	7
MURRAY	608	388	3
NICOLLET	701	749	10
NOBLES	462	422	5
PIPESTONE	481	410	3
REDWOOD	409	745	7
RENVILLE	639	913	23
ROCK	411	455	3
SCOTT	986	1491	31
SIBLEY	396	510	7
STEARNS	154	172	1
SWIFT	606	257	2
WATONWAN	425	483	5
WRIGHT	1484	2029	44
YELLOW MEDICINE	563	485	9
TOTAL	**20065**	**23492**	**330**

THIRD DISTRICT	DFL STANLEY J. LEINO	R JIM RAMSTAD
COUNTY		
DAKOTA	1082	3460
HENNEPIN	10822	18564
SCOTT	151	326
WRIGHT	43	66
TOTAL	**12098**	**22416**

FOURTH DISTRICT	DFL BRUCE F. VENTO	R DENNIS NEWINSKI	RP RICHARD J. GIBBONS
COUNTY			
DAKOTA	2612	2527	31
HENNEPIN	570	471	9
RAMSEY	25610	17722	443
TOTAL	**28792**	**20720**	**483**

FIFTH DISTRICT	DFL MARTIN OLAV SABO	R CHRIS FLYNN	R JACK ULDRICH
COUNTY			
HENNEPIN	30619	5261	9035
TOTAL	**30619**	**5261**	**9035**

VOTE FOR NOMINATION FOR UNITED STATES REPRESENTATIVE BY COUNTY
SEPTEMBER 10, 1996 STATE PRIMARY ELECTION

SIXTH DISTRICT	DFL BILL LUTHER	R TAD JUDE
COUNTY		
ANOKA	10572	8705
DAKOTA	5794	7960
WASHINGTON	5655	6417
TOTAL	**22021**	**23082**

SEVENTH DISTRICT	DFL COLLIN C. PETER-SON	R DARRELL MCKIGNEY
COUNTY		
BECKER	1041	867
BELTRAMI	1773	2271
BENTON	714	652
CLAY	1058	781
CLEARWATER	338	272
DOUGLAS	1818	1751
GRANT	687	283
HUBBARD	778	1301
KITTSON	323	212
LAKE OF THE WOODS	488	249
MAHNOMEN	300	179
MARSHALL	454	288
MORRISON	498	454
NORMAN	493	277
OTTER TAIL	1992	2320
PENNINGTON	334	241
POLK	1185	795
POPE	629	517
RED LAKE	250	97
ROSEAU	823	657
SHERBURNE	206	194
STEARNS	2858	2917
STEVENS	743	360
TODD	1220	903
TRAVERSE	297	148
WADENA	493	524
WILKIN	150	196
TOTAL	**21943**	**19706**

EIGHTH DISTRICT	DFL JAMES L. OBERSTAR	R ANDY LARSON	RP STAN (THE MAN) ESTES
COUNTY			
AITKIN	1752	581	11
BENTON	200	188	8
CARLTON	5014	842	8
CASS	1408	1652	76
CHISAGO	3053	1159	28
COOK	519	395	22
CROW WING	2151	2335	25
ISANTI	957	811	19
ITASCA	6294	1752	44
KANABEC	641	516	9
KOOCHICHING	2370	335	5
LAKE	989	406	10
MILLE LACS	824	830	18
MORRISON	648	610	11
PINE	3267	537	14
ST. LOUIS	19785	5965	168
SHERBURNE	952	1150	22
TOTAL	**50824**	**20064**	**498**

VOTE FOR NOMINATION FOR STATE SENATOR AND STATE REPRESENTATIVE BY COUNTY
SEPTEMBER 10, 1996 STATE PRIMARY ELECTION

STATE SENATOR DISTRICT 1 COUNTY	DFL LEROY STUMPF	R JUAL C. CARLSON	R BILL RUST
KITTSON	320	88	140
LAKE OF THE WOODS	476	122	128
MARSHALL	450	140	171
PENNINGTON	338	88	162
POLK	191	63	75
RED LAKE	269	34	73
ROSEAU	788	268	401
TOTAL	**2832**	**803**	**1150**

STATE SENATOR DISTRICT 2 COUNTY	DFL ROGER D. MOE	R AUGUST OLLRICH
BECKER	492	328
BELTRAMI	929	303
CLAY	135	81
CLEARWATER	335	279
MAHNOMEN	276	218
NORMAN	481	293
POLK	979	677
TOTAL	**3627**	**2179**

STATE SENATOR DISTRICT 3 COUNTY	DFL BOB LESSARD	DFL RODNEY "ROD" OTTERNESS
AITKIN	342	365
ITASCA	3625	3420
KOOCHICHING	1707	891
SAINT LOUIS	197	286
TOTAL	**5871**	**4962**

STATE SENATOR DISTRICT 4 COUNTY	DFL DAVID J. TEN EYCK	R BECKY LIVERMORE	R BRAD NORD

STATE SENATOR DISTRICT 9 COUNTY	DFL KEITH LANGSETH	R CLIFF DYRUD
BECKER	126	80
CLAY	905	681
OTTER TAIL	209	229
WILKIN	147	201
TOTAL	**1387**	**1191**

STATE SENATOR DISTRICT 10 COUNTY	DFL HAL LELAND	R CAL LARSON
DOUGLAS	1164	1519
OTTER TAIL	1106	1458
POPE	218	255
STEARNS	90	162
TOTAL	**2578**	**3394**

STATE SENATOR DISTRICT 11 COUNTY	DFL DALLAS SAMS	R WAYNE HOFFERT
BECKER	371	437
DOUGLAS	280	204
OTTER TAIL	623	720
STEARNS	19	40
TODD	1236	910
WADENA	325	404
TOTAL	**2854**	**2715**

STATE SENATOR DISTRICT 12 COUNTY	DFL DON SAMUELSON	R DON KOENIG	R PAUL KOERING
CASS	19	3	7
CROW WING	2136	379	2325
MORRISON	809	191	714
TOTAL	**2964**	**573**	**3046**

BELTRAMI	821	1038	1633
CASS	1314	520	1334
HUBBARD	724	440	1188
ITASCA	73	26	25
WADENA	153	31	117
TOTAL	**3085**	**2055**	**4297**

STATE SENATOR DISTRICT 5

COUNTY	DFL JERRY R. JANEZICH	R TOM DEAN
ST. LOUIS	8105	1858
TOTAL	**8105**	**1858**

STATE SENATOR DISTRICT 6

COUNTY	DFL DOUGLAS J. "DOUG" JOHNSON	R JERRY SHUSTER	RP RYAN SEIDELMANN
COOK	524	395	21
KOOCHICHING	2	2	0
LAKE	965	406	10
SAINT LOUIS	3731	1907	64
TOTAL	**5222**	**2710**	**95**

STATE SENATOR DISTRICT 7

COUNTY	DFL SAM G. SOLON	R PAUL R. COUILLARD	RP GARY J. NELSON
ST. LOUIS	5393	1611	64
TOTAL	**5393**	**1611**	**64**

STATE SENATOR DISTRICT 8

COUNTY	DFL FLORIAN CHMIELEW-SKI	DFL BECKY LOUREY	R BRUCE KASDEN
AITKIN	438	834	323
CARLTON	3024	2541	819
PINE	1769	1577	329
SAINT LOUIS	737	1234	386
TOTAL	**5968**	**6186**	**1857**

STATE SENATOR DISTRICT 13

COUNTY	DFL BRENT WADDELL	R BILL FLIFLET
BIG STONE	452	207
CHIPPEWA	851	659
DOUGLAS	153	76
GRANT	599	271
LAC QUI PARLE	419	266
POPE	310	222
STEVENS	673	349
SWIFT	514	239
TRAVERSE	265	143
TOTAL	**4236**	**2432**

STATE SENATOR DISTRICT 14

COUNTY	DFL LYNN SCHURMAN	R MICHELLE FISCHBACH
BENTON	41	36
MORRISON	170	225
POPE	12	18
STEARNS	1645	2042
TOTAL	**1868**	**2321**

STATE SENATOR DISTRICT 15

COUNTY	DFL BRIAN L. OLSON	R DEAN ELTON JOHNSON
CHIPPEWA	43	30
KANDIYOHI	1193	1350
MCLEOD	79	138
MEEKER	99	222
RENVILLE	599	891
YELLOW MEDICINE	111	71
TOTAL	**2124**	**2702**

STATE SENATOR DISTRICT 16	DFL JOHN D. ELLEN-BECKER	R DAVE KLEIS
COUNTY		
BENTON	512	490
STEARNS	1208	1230
TOTAL	**1720**	**1720**

STATE SENATOR DISTRICT 17	DFL MARDI LACHER	R DAN STEVENS
COUNTY		
BENTON	279	361
KANABEC	425	513
MILLE LACS	775	897
MORRISON	138	112
SHERBURNE	508	556
TOTAL	**2125**	**2439**

STATE SENATOR DISTRICT 18	DFL JANET JOHNSON	R DAN SPLITTSTOSER
COUNTY		
CHISAGO	3060	1191
ISANTI	978	832
KANABEC	103	62
PINE	513	190
TOTAL	**4654**	**2275**

STATE SENATOR DISTRICT 19	DFL PAT ADKINS	R MARK OURADA
COUNTY		
SHERBURNE	586	860
WRIGHT	924	1266
TOTAL	**1510**	**2126**

STATE SENATOR DISTRICT 20	DFL DALE W. SMOLNISKY	R STEPHEN E. DILLE
COUNTY		
CARVER	330	743
MCLEOD	391	1224
MEEKER	628	937

STATE SENATOR DISTRICT 24	DFL JOHN C. HOTTINGER	R CHUCK RUDOLPH
COUNTY		
BLUE EARTH	949	723
LE SUEUR	214	238
NICOLLET	911	806
TOTAL	**2074**	**1767**

STATE SENATOR DISTRICT 25	DFL DAVID R. CUMMISKEY	R TOM NEUVILLE
COUNTY		
DAKOTA	12	16
LE SUEUR	294	371
RICE	2066	2447
SCOTT	57	71
WASECA	1	0
TOTAL	**2430**	**2905**

STATE SENATOR DISTRICT 26	DFL TRACY BECKMAN	R WILLIAM "WILLY" NEGAARD
COUNTY		
BLUE EARTH	859	901
FARIBAULT	995	655
MARTIN	369	611
WASECA	378	343
WATONWAN	268	260
TOTAL	**2869**	**2770**

STATE SENATOR DISTRICT 27	DFL PAT PIPER	R MEL EICHSTADT	R BRIAN SLOWINSKI
COUNTY			
FREEBORN	1152	546	613
MOWER	1549	580	584
TOTAL	**2701**	**1126**	**1197**

STATE SENATOR DISTRICT 28	DFL KEVIN K. CORREY	R DICK DAY
COUNTY		
DODGE	341	649
GOODHUE	97	211

STEARNS	4	14
WRIGHT	409	688
TOTAL	**1762**	**3606**

STATE SENATOR DISTRICT 21

COUNTY	DFL RANDI KIRCHNER	R ARLENE LESEWSKI
LINCOLN	232	276
LYON	495	592
MURRAY	126	126
NOBLES	40	61
PIPESTONE	439	436
REDWOOD	104	149
ROCK	394	461
YELLOW MEDICINE	385	425
TOTAL	**2215**	**2526**

STATE SENATOR DISTRICT 22

COUNTY	DFL JIM VICKERMAN
BROWN	38
COTTONWOOD	495
JACKSON	1155
LYON	141
MARTIN	220
MURRAY	501
NOBLES	395
REDWOOD	55
WATONWAN	155
TOTAL	**3155**

STATE SENATOR DISTRICT 23

COUNTY	DFL PAUL KLUGE	R DENNIS FREDERICKSON
BLUE EARTH	54	59
BROWN	2135	2617
MCLEOD	114	222
NICOLLET	372	541
REDWOOD	213	484
SIBLEY	340	479
TOTAL	**3228**	**4402**

OLMSTED	53	92
STEELE	2801	4349
WASECA	390	526
TOTAL	**3682**	**5827**

STATE SENATOR DISTRICT 29

	DFL STEVE MURPHY	R TIMOTHY R. (TIM) DROOGSMA	R MERL NORMAN
DAKOTA	485	195	427
GOODHUE	987	554	1122
WABASHA	538	204	829
TOTAL	**2010**	**953**	**2378**

STATE SENATOR DISTRICT 30

COUNTY	DFL GAYLON M. CARMACK	R SHEILA KISCADEN
OLMSTED	1491	2496
TOTAL	**1491**	**2496**

STATE SENATOR DISTRICT 31

COUNTY	DFL GREGORY HOLMSETH	R KENRIC SCHEEVEL
DODGE	37	30
FILLMORE	518	955
MOWER	132	197
OLMSTED	745	2248
WINONA	129	179
TOTAL	**1561**	**3609**

STATE SENATOR DISTRICT 32

COUNTY	DFL STEVEN MORSE	R LINDA SEPPANEN
FILLMORE	75	150
HOUSTON	729	1909
WINONA	2203	1776
TOTAL	**3007**	**3835**

STATE SENATOR DISTRICT 33 COUNTY	DFL HARVEY A. GUTTMANN	R WARREN LIMMER	RP MARSHALL M. MIDDEN
HENNEPIN	1225	2137	61
WRIGHT	1	0	0
TOTAL	**1226**	**2137**	**61**

STATE SENATOR DISTRICT 34 COUNTY	DFL VICTOR JOHN (VIC) FAITH	DFL MARA HOLMSTROM	R GEN OLSON
HENNEPIN	290	704	2011
WRIGHT	61	106	286
TOTAL	**351**	**810**	**2297**

STATE SENATOR DISTRICT 35 COUNTY	DFL JIM BERG	R CLAIRE ROBLING	R DOUG WILLIAMS
CARVER	637	1191	293
LE SUEUR	46	31	25
SCOTT	773	1183	276
SIBLEY	11	33	4
TOTAL	**1467**	**2438**	**598**

STATE SENATOR DISTRICT 36 COUNTY	DFL SUSAN FORD BEDOR	DFL KARI DAVIS	R DAVID L. KNUTSON
DAKOTA	872	341	3216
TOTAL	**872**	**341**	**3216**

STATE SENATOR DISTRICT 37 COUNTY	DFL CLINTON KENNEDY	R PAT PARISEAU
DAKOTA	2039	3103
GOODHUE	153	220
SCOTT	263	393
TOTAL	**2455**	**3716**

STATE SENATOR DISTRICT 43 COUNTY	DFL BEVERLY K. DEUTSCH	R ED OLIVER
CARVER	197	477
HENNEPIN	895	1953
TOTAL	**1092**	**2430**

STATE SENATOR DISTRICT 44 COUNTY	DFL STEVE KELLEY	R MARK SATHE	RP TONY KRANZ
HENNEPIN	2399	1876	46
TOTAL	**2399**	**1876**	**46**

STATE SENATOR DISTRICT 45 COUNTY	DFL JACK DOWNER	R MARTHA ROBERTSON	RP AL NADOSY
HENNEPIN	2074	3218	59
TOTAL	**2074**	**3218**	**59**

STATE SENATOR DISTRICT 46 COUNTY	DFL EMBER REICHGOTT JUNGE	R DEAN UREVIG
HENNEPIN	3286	2341
TOTAL	**3286**	**2341**

STATE SENATOR DISTRICT 47 COUNTY	DFL LINDA SCHEID	R DON KRAMER
HENNEPIN	2104	2066
TOTAL	**2104**	**2066**

STATE SENATOR DISTRICT 48 COUNTY	DFL DON BETZOLD	R LYLE CLEMENSON
ANOKA	1526	1027
HENNEPIN	708	796
RAMSEY	6	6

STATE SENATOR DISTRICT 38 COUNTY	DFL DEANNA WIENER	R LEONARD AXELROD	R JOANNE SEABERG	R TIM WILKIN
DAKOTA	2910	423	1981	3309
TOTAL	**2910**	**423**	**1981**	**3309**

STATE SENATOR DISTRICT 39 COUNTY	DFL JAMES P. METZEN	R LORI ERICKSON
DAKOTA	2797	2119
TOTAL	**2797**	**2119**

STATE SENATOR DISTRICT 40 COUNTY	DFL DAVE JOHNSON	R DAVID ADLIN
HENNEPIN	1900	1932
TOTAL	**1900**	**1932**

STATE SENATOR DISTRICT 41 COUNTY	DFL JAMES D. "JIM" WEILER	R BILL BELANGER	R CONNIE JANSSEN
DAKOTA	213	338	218
HENNEPIN	830	1647	553
SCOTT	154	216	123
TOTAL	**1197**	**2201**	**894**

STATE SENATOR DISTRICT 42 COUNTY	DFL MICHAEL "MIKE" MOBLEY	R ROY TER-WILLIGER
HENNEPIN	1519	3559
TOTAL	**1519**	**3559**

TOTAL	**2240**	**1829**

STATE SENATOR DISTRICT 49 COUNTY	DFL LEO FOLEY	R RON BRADLEY	RP JIM MANGAN
ANOKA	3317	2256	69
TOTAL	**3317**	**2256**	**69**

STATE SENATOR DISTRICT 50 COUNTY	DFL PAULA E. HANSON	R PHILIP W. HEIR	R DICK KIMBLER
ANOKA	1608	860	1748
TOTAL	**1608**	**860**	**1748**

STATE SENATOR DISTRICT 51 COUNTY	DFL JANE KRENTZ	R TOM OBST	R RAY VANDEVEER
ANOKA	1314	246	1036
WASHINGTON	897	353	979
TOTAL	**2211**	**599**	**2015**

STATE SENATOR DISTRICT 52 COUNTY	DFL STEVEN G. NOVAK	R MARLAINE SZUREK
ANOKA	2303	1101
RAMSEY	1265	1114
TOTAL	**3568**	**2215**

STATE SENATOR DISTRICT 53 COUNTY	DFL RENEE JENSON	R LINDA RUNBECK
ANOKA	209	209
RAMSEY	1891	2802
TOTAL	**2100**	**3011**

STATE SENATOR DISTRICT 54	DFL	R
COUNTY	JOHN MARTY	PAT IGO
HENNEPIN	621	460
RAMSEY	3329	2845
TOTAL	**3950**	**3305**

STATE SENATOR DISTRICT 55	DFL	DFL	R	R	R
COUNTY	CHARLES "CHUCK" WIGER	ROBERT ZICK	BOB HAFDAHL	LORRAINE MOELLER	ROBB SOLEIM
RAMSEY	2903	626	1363	849	1168
WASHINGTON	164	27	105	72	76
TOTAL	**3067**	**653**	**1468**	**921**	**1244**

STATE SENATOR DISTRICT 56	DFL	R
COUNTY	JOHN DOOLEY	GARY W. LAIDIG
WASHINGTON	2645	3279
TOTAL	**2645**	**3279**

STATE SENATOR DISTRICT 57	DFL	R	RP
COUNTY	LEN PRICE	STEVE LAGOON	ERIC ALLEN DAMMER
RAMSEY	517	424	13
WASHINGTON	1815	1813	38
TOTAL	**2332**	**2237**	**51**

STATE SENATOR DISTRICT 58	DFL	DFL	DFL	R
COUNTY	SHEREE BREED-LOVE	JOHN E. DERUS	LINDA HIGGINS	DAVID GELVICK
HENNEPIN	722	2764	2868	609
TOTAL	**722**	**2764**	**2868**	**609**

STATE SENATOR DISTRICT 65	DFL	R
COUNTY	SANDY PAPPAS	MICHAEL J. GUBASH
RAMSEY	3428	845
TOTAL	**3428**	**845**

STATE SENATOR DISTRICT 66	DFL	R
COUNTY	ELLEN R. ANDERSON	MARK WIENS
RAMSEY	3350	1464
TOTAL	**3350**	**1464**

STATE SENATOR DISTRICT 67	DFL	R
COUNTY	RANDY C. KELLY	SUSAN DELEO
RAMSEY	2942	1335
TOTAL	**2942**	**1335**

STATE REPRESENTATIVE DISTRICT 1A	DFL	R
COUNTY	JIM TUNHEIM	ROB BOWEN
KITTSON	314	229
LAKE OF THE WOODS	476	261
MARSHALL	325	181
ROSEAU	817	713
TOTAL	**1932**	**1384**

STATE REPRESENTATIVE DISTRICT 1B	DFL	R
COUNTY	DON SCHIRRICK	TIM FINSETH
MARSHALL	111	133
PENNINGTON	306	281
POLK	170	151
RED LAKE	228	114
TOTAL	**815**	**679**

STATE SENATOR DISTRICT 59

COUNTY	DFL LAWRENCE J. POGE-MILLER	R CATHERINE CARLSON
HENNEPIN	4613	1127
TOTAL	**4613**	**1127**

STATE SENATOR DISTRICT 60

COUNTY	DFL ALLAN H. SPEAR	DFL RAHN V. WORK-CUFF	R PATTY COMMER-FORD
HENNEPIN	3213	389	1291
TOTAL	**3213**	**389**	**1291**

STATE SENATOR DISTRICT 61

COUNTY	DFL LINDA BERGLIN	R PETER KAUFFNER
HENNEPIN	2001	438
TOTAL	**2001**	**438**

STATE SENATOR DISTRICT 62

COUNTY	DFL CAROL FLYNN	DFL GREGG A. IVERSON	R STEVEN HAWKE	RP STEVEN C. ANDERSON
HENNEPIN	4042	582	1318	70
TOTAL	**4042**	**582**	**1318**	**70**

STATE SENATOR DISTRICT 63

COUNTY	DFL JANE RANUM	R MARIANNE STEBBINS
HENNEPIN	3055	2034
TOTAL	**3055**	**2034**

STATE SENATOR DISTRICT 64

COUNTY	DFL DICK COHEN	R SHARON ANDERSON	R JOE ZAPPA
RAMSEY	5106	635	2967
TOTAL	**5106**	**635**	**2967**

STATE REPRESENTATIVE DISTRICT 2A

COUNTY	DFL BERNIE L. LIEDER	R MITCH THOMPSON
BECKER	32	24
CLAY	109	79
MAHNOMEN	139	99
NORMAN	457	274
POLK	805	533
TOTAL	**1542**	**1009**

STATE REPRESENTATIVE DISTRICT 2B

COUNTY	DFL EDGAR OLSON	R LYLE DAKEN
BECKER	403	310
BELTRAMI	902	331
CLEARWATER	332	265
MAHNOMEN	144	78
POLK	166	129
TOTAL	**1947**	**1113**

STATE REPRESENTATIVE DISTRICT 3A

COUNTY	DFL IRV ANDERSON	DFL JOYCE RUDE	R JOEL MAGGERT
ITASCA	1713	1063	906
KOOCHICHING	2020	583	372
SAINT LOUIS	201	130	53
TOTAL	**3934**	**1776**	**1331**

STATE REPRESENTATIVE DISTRICT 3B

COUNTY	DFL LOREN A. SOLBERG	R LILAH CROWE
AITKIN	636	265
ITASCA	3657	892
SAINT LOUIS	139	35
TOTAL	**4432**	**1192**

STATE REPRESENTATIVE DISTRICT 4A

COUNTY	DFL GAIL SKARE	R JEFF AAKHUS	R BILL LAWRENCE	RP ADAM STEELE
BELTRAMI	832	1657	917	1
HUBBARD	398	573	280	4
TOTAL	**1230**	**2230**	**1197**	**5**

STATE REPRESENTATIVE DISTRICT 4B

COUNTY	DFL ANTHONY G. (TONY) KINKEL	R MATT SWENSON	RP HENRY KRUMWIEDE
CASS	1418	1699	84
HUBBARD	385	659	3
ITASCA	78	47	7
WADENA	174	133	3
TOTAL	**2055**	**2538**	**97**

STATE REPRESENTATIVE DISTRICT 5A

COUNTY	DFL TOM RUKA-VINA	R MATT I. MATA-SICH
SAINT LOUIS	3539	680
TOTAL	**3539**	**680**

STATE REPRESENTATIVE DISTRICT 5B

COUNTY	DFL DAVID J. TOMA-SSONI	R MARK GROETTUM
SAINT LOUIS	4732	1316
TOTAL	**4732**	**1316**

STATE REPRESENTATIVE DISTRICT 6A

COUNTY	DFL THOMAS (TOM) BAKK	R DAWN MARKS
COOK	522	391
KOOCHICHING	2	2
LAKE	975	394
SAINT LOUIS	1528	609
TOTAL	**3027**	**1396**

STATE REPRESENTATIVE DISTRICT 9B

COUNTY	DFL JOHN YOUNG, JR.	R ROBERT L. (BOB) WESTFALL
BECKER	116	81
CLAY	494	300
OTTER TAIL	204	233
WILKIN	135	223
TOTAL	**949**	**837**

STATE REPRESENTATIVE DISTRICT 10A

COUNTY	DFL TIM HUNT	R BUD NORNES
DOUGLAS	194	200
OTTER TAIL	1097	1433
TOTAL	**1291**	**1633**

STATE REPRESENTATIVE DISTRICT 10B

COUNTY	DFL BEV BALES	R HILDA BETTERMANN
DOUGLAS	1121	1332
POPE	222	257
STEARNS	90	161
TOTAL	**1433**	**1750**

STATE REPRESENTATIVE DISTRICT 11A

COUNTY	DFL WAYNE WOLDEN	R ROXANN DAGGETT
BECKER	340	508
OTTER TAIL	505	830
WADENA	197	254
TOTAL	**1042**	**1592**

STATE REPRESENTATIVE DISTRICT 11B

COUNTY	DFL KEN OTREMBA	R BARB SCHMITT
DOUGLAS	238	202
OTTER TAIL	38	31
STEARNS	23	41

STATE REPRESENTATIVE

DISTRICT 6B	DFL	R	RP
	THOMAS	STEVE	RUSSELL M.
COUNTY	HUNTLEY	KHALAR	SMITH
SAINT LOUIS	2146	1247	41
TOTAL	**2146**	**1247**	**41**

STATE REPRESENTATIVE

DISTRICT 7A	DFL	RP
	WILLARD	WILLIAM C.
COUNTY	MUNGER	BUSHEY
SAINT LOUIS	3144	57
TOTAL	**3144**	**57**

STATE REPRESENTATIVE

DISTRICT 7B	DFL	R
	MIKE	CHRIS
COUNTY	JAROS	DAHLBERG
SAINT LOUIS	2027	870
TOTAL	**2027**	**870**

STATE REPRESENTATIVE

DISTRICT 8A	DFL	R	R
	MARY	MATT	RAY
COUNTY	MURPHY	BEGESKE	WHEELER
CARLTON	2557	316	339
SAINT LOUIS	1676	231	212
TOTAL	**4233**	**547**	**551**

STATE REPRESENTATIVE

DISTRICT 8B	DFL	DFL	DFL	R
	BILL	BILL	FRED	JIM
COUNTY	HILTY	JOKELA	LERE	TAYLOR
AITKIN	686	352	130	324
CARLTON	1173	1134	138	268
PINE	1433	1469	330	355
TOTAL	**3292**	**2955**	**598**	**947**

STATE REPRESENTATIVE

DISTRICT 9A	DFL	R
	TERRY	KEVIN
COUNTY	KROKE	GOODNO
CLAY	298	461
TOTAL	**298**	**461**
TODD	1206	938
WADENA	91	175
TOTAL	**1596**	**1387**

STATE REPRESENTATIVE

DISTRICT 12A	DFL	R
	KRIS	LINDA
COUNTY	HASSKAMP	FAATZ
CROW WING	1645	1621
TOTAL	**1645**	**1621**

STATE REPRESENTATIVE

DISTRICT 12B	DFL	R
	STEPHEN G.	JOHN M.
COUNTY	WENZEL	HOLLANDER
CASS	19	9
CROW WING	483	703
MORRISON	842	783
TOTAL	**1344**	**1495**

STATE REPRESENTATIVE

DISTRICT 13A	DFL	DFL	R
	CLAIR	MIKE	TORREY
COUNTY	NELSON	SCHULTZ	WESTROM
BIG STONE	89	93	55
DOUGLAS	134	63	92
GRANT	609	130	319
POPE	189	185	231
STEVENS	480	323	375
SWIFT	156	149	91
TRAVERSE	178	144	159
TOTAL	**1835**	**1087**	**1322**

STATE REPRESENTATIVE

DISTRICT 13B	DFL	R
	DOUG	ALLEN
COUNTY	PETERSON	MOE
BIG STONE	334	152
CHIPPEWA	1044	688
LAC QUI PARLE	508	303
SWIFT	296	144
TOTAL	**2182**	**1287**

STATE REPRESENTATIVE DISTRICT 14A

County	DFL DUANE SCEPANIAK	R STEVE DEHLER
BENTON	39	35
MORRISON	172	243
STEARNS	602	745
TOTAL	**813**	**1023**

STATE REPRESENTATIVE DISTRICT 14B

County	DFL JOE VOSS	R DOUG STANG
POPE	13	17
STEARNS	983	1164
TOTAL	**996**	**1181**

STATE REPRESENTATIVE DISTRICT 15A

County	DFL AL JUHNKE	R TOM VAN ENGEN
KANDIYOHI	995	1012
TOTAL	**995**	**1012**

STATE REPRESENTATIVE DISTRICT 15B

County	DFL GARY W. KUBLY	R DREW HULTGREN	R DEAN URDAHL	RP LEON MORSE GREEN-SLIT
CHIPPEWA	50	22	15	2
KANDIYOHI	189	361	90	2
MCLEOD	81	71	108	2
MEEKER	99	189	62	1
RENVILLE	627	539	462	34
YELLOW MEDICINE	142	38	38	0
TOTAL	**1188**	**1220**	**775**	**41**

STATE REPRESENTATIVE DISTRICT 16A

County	DFL JOE OPATZ	R GARY SABBY
BENTON	556	460
STEARNS	520	365
TOTAL	**1076**	**825**

STATE REPRESENTATIVE DISTRICT 19A

County	DFL CLIFF "KIP" WOLD	R MARK OLSON
SHERBURNE	249	469
WRIGHT	460	591
TOTAL	**709**	**1060**

STATE REPRESENTATIVE DISTRICT 19B

County	DFL CHARLES J. FINCK	R BRUCE ANDERSON
SHERBURNE	325	407
WRIGHT	378	685
TOTAL	**703**	**1092**

STATE REPRESENTATIVE DISTRICT 20A

County	DFL PAUL WRIGHT	R ROBERT "BOB" NESS
MCLEOD	314	652
MEEKER	622	926
STEARNS	5	14
WRIGHT	18	31
TOTAL	**959**	**1623**

STATE REPRESENTATIVE DISTRICT 20B

County	DFL MARY NEATON	R DANIEL D. "DANO" DAWSON	R TONY KIELKUCKI
CARVER	374	190	550
MCLEOD	96	33	637
WRIGHT	415	132	558
TOTAL	**885**	**355**	**1745**

STATE REPRESENTATIVE DISTRICT 21A

County	DFL PAT MELLEN-THIN	R MARTY SEIFERT
LYON	493	563
REDWOOD	105	153

STATE REPRESENTATIVE
DISTRICT 16B

County	DFL KATHY TRACY	R JIM KNOBLACH
STEARNS	660	842
TOTAL	**660**	**842**

STATE REPRESENTATIVE
DISTRICT 17A

County	DFL ROY "SWEDE" CARLSON	R LEROY KOPPEN-DRAYER
KANABEC	435	530
MILLE LACS	784	953
MORRISON	144	125
TOTAL	**1363**	**1608**

STATE REPRESENTATIVE
DISTRICT 17B

County	DFL LESLIE J. SCHUMACH-ER	R BRYAN LAWRENCE	RP TONY MUEHL-BAUER
BENTON	356	355	14
SHERBURNE	567*	568*	12
TOTAL	**923**	**923**	**26**

STATE REPRESENTATIVE
DISTRICT 18A

County	DFL KEN REINE	R JIM ROSTBERG
CHISAGO	98	75
ISANTI	918	885
KANABEC	94	62
PINE	19	16
TOTAL	**1129**	**1038**

STATE REPRESENTATIVE
DISTRICT 18B

County	DFL LOREN GEORGE JENNINGS	DFL BILL NEUMAN	R LOYAL HYATT
CHISAGO	2023	1416	1052
PINE	436	140	165
TOTAL	**2459**	**1556**	**1217**

YELLOW MEDICINE	395	401
TOTAL	**993**	**1117**

STATE REPRESENTATIVE
DISTRICT 21B

County	DFL ANDY STEENSMA	R RICHARD MULDER
LINCOLN	246	295
LYON	29	33
MURRAY	146	137
NOBLES	55	63
PIPESTONE	473	457
ROCK	427	465
TOTAL	**1376**	**1450**

STATE REPRESENTATIVE
DISTRICT 22A

County	DFL TED WINTER	R BOB PETRICH
COTTONWOOD	48	42
JACKSON	27	11
LYON	142	139
MURRAY	500	250
NOBLES	408	376
REDWOOD	30	42
TOTAL	**1155**	**860**

STATE REPRESENTATIVE
DISTRICT 22B

County	DFL RICHARD PETERSON	R ELAINE HARDER
BROWN	36	43
COTTONWOOD	453	567
JACKSON	1130	1165
MARTIN	235	263
REDWOOD	23	55
WATONWAN	155	215
TOTAL	**2032**	**2308**

STATE REPRESENTATIVE
DISTRICT 23A

County	DFL BONNIE J. MCKNIGHT	R BARB VICKERMAN
BROWN	1881	2253
REDWOOD	228	497
TOTAL	**2109**	**2750**

STATE REPRESENTATIVE
DISTRICT 23B

COUNTY	DFL DARREL H. MOSEL	R HOWARD SWENSON
BLUE EARTH	55	59
BROWN	318	300
MCLEOD	128	223
NICOLLET	397	549
SIBLEY	388	508
TOTAL	**1286**	**1639**

STATE REPRESENTATIVE
DISTRICT 24A

COUNTY	DFL JOHN DORN	R HARRY PETERSEN
BLUE EARTH	911	668
NICOLLET	0	0
TOTAL	**911**	**668**

STATE REPRESENTATIVE
DISTRICT 24B

COUNTY	DFL RUTH JOHNSON	R RICK MCCLUHAN
BLUE EARTH	42	68
LE SUEUR	211	232
NICOLLET	904	798
TOTAL	**1157**	**1098**

STATE REPRESENTATIVE
DISTRICT 25A

COUNTY	DFL HERB FREY	R JOHN TUMA
DAKOTA	13	16
LE SUEUR	171	210
RICE	932	774
SCOTT	59	70
TOTAL	**1175**	**1070**

STATE REPRESENTATIVE
DISTRICT 25B

COUNTY	DFL DARRELL L. DRENTLAW	R LYNDA BOUDREAU
LE SUEUR	132	156
RICE	1348	1698

STATE REPRESENTATIVE
DISTRICT 28B

COUNTY	DFL DANIEL R. HICKS	R STEVE SVIGGUM
DODGE	338	655
GOODHUE	90	228
OLMSTED	57	96
STEELE	462	705
WASECA	37	69
TOTAL	**984**	**1753**

STATE REPRESENTATIVE
DISTRICT 29A

COUNTY	DFL ANDY SELESKIE	R JERRY DEMPSEY
DAKOTA	474	641
GOODHUE	603	941
TOTAL	**1077**	**1582**

STATE REPRESENTATIVE
DISTRICT 29B

COUNTY	DFL FLORA BURFEIND	R MIKE OSSKOPP
GOODHUE	348	670
WABASHA	532	1008
TOTAL	**880**	**1678**

STATE REPRESENTATIVE
DISTRICT 30A

COUNTY	R FRAN BRADLEY
OLMSTED	1276
TOTAL	**1276**

STATE REPRESENTATIVE
DISTRICT 30B

COUNTY	R DAVE BISHOP	RP TOM VIKEN
OLMSTED	1335	8
TOTAL	**1335**	**8**

STATE REPRESENTATIVE
DISTRICT 31A

COUNTY	R DON FRERICHS	R WILLIAM KUISLE

WASECA	1	0
TOTAL	**1481**	**1854**

STATE REPRESENTATIVE DISTRICT 26A

COUNTY	R BOB GUNTHER
BLUE EARTH	338
MARTIN	724
WATONWAN	302
TOTAL	**1364**

STATE REPRESENTATIVE DISTRICT 26B

COUNTY	DFL HENRY J. KALIS	R JERRY GROEBNER
BLUE EARTH	647	563
FARIBAULT	982	653
WASECA	388	346
TOTAL	**2017**	**1562**

STATE REPRESENTATIVE DISTRICT 27A

COUNTY	DFL GERALD C. SKAAR	R RON KRAUS
FREEBORN	1099	1160
TOTAL	**1099**	**1160**

STATE REPRESENTATIVE DISTRICT 27B

COUNTY	DFL ROBERT LEIGHTON	R CHRIS BOIK
MOWER	1609	1033
TOTAL	**1609**	**1033**

STATE REPRESENTATIVE DISTRICT 28A

COUNTY	DFL ROY D. SRP	R DOUG REUTER
STEELE	2359	3466
WASECA	386	441
TOTAL	**2745**	**3907**

DODGE	25	12
OLMSTED	1149	1316
TOTAL	**1174**	**1328**

STATE REPRESENTATIVE DISTRICT 31B

COUNTY	DFL DELBERT MANDELKO	R GREGORY M. DAVIDS
FILLMORE	555	943
MOWER	140	207
OLMSTED	120	194
WINONA	128	174
TOTAL	**943**	**1518**

STATE REPRESENTATIVE DISTRICT 32A

COUNTY	DFL GENE PELOW-SKI, JR.	R MIKE CAMPBELL
WINONA	1889	1214
TOTAL	**1889**	**1214**

STATE REPRESENTATIVE DISTRICT 32B

COUNTY	DFL KATHY WEEKS	R KEVIN KELLEHER	R MICHELLE RIFENBERG	RP JACK MUELLER
FILLMORE	76	86	83	1
HOUSTON	708	1202	1219	4
WINONA	322	270	443	16
TOTAL	**1106**	**1558**	**1745**	**21**

STATE REPRESENTATIVE DISTRICT 33A

COUNTY	DFL TIM MORIARTY	R ARLON LINDNER	RP SUSAN C. PAGNAC
HENNEPIN	587	994	37
WRIGHT	1	0	0
TOTAL	**588**	**994**	**37**

STATE REPRESENTATIVE DISTRICT 33B

COUNTY	R RICH STANEK
HENNEPIN	1058
TOTAL	**1058**

STATE REPRESENTATIVE

DISTRICT 34A	DFL	R
	SANDRA M.	STEVE
COUNTY	HUNZ	SMITH
HENNEPIN	390	725
WRIGHT	157	283
TOTAL	**547**	**1008**

STATE REPRESENTATIVE

DISTRICT 34B	DFL	R
	CAROLL	TODD
	HOLM-	VAN
COUNTY	STROM	DELLEN
HENNEPIN	550	1250
TOTAL	**550**	**1250**

STATE REPRESENTATIVE

DISTRICT 35A	DFL	R
	LOREN M.	CAROL L.
COUNTY	SCHWING-	MOLNAU
	HAMMER	
CARVER	632	1488
LE SUEUR	45	57
SCOTT	110	216
SIBLEY	12	33
TOTAL	**799**	**1794**

STATE REPRESENTATIVE

DISTRICT 35B	DFL
	BECKY
COUNTY	KELSO
SCOTT	678
TOTAL	**678**

STATE REPRESENTATIVE

DISTRICT 36A	DFL	R
	DIANE	EILEEN
COUNTY	NAGLER	TOMPKINS
DAKOTA	655	1124
TOTAL	**655**	**1124**

STATE REPRESENTATIVE

DISTRICT 36B	DFL	R	R
	MIKE	AARON	DAN
COUNTY	STONE	HALL	MCELROY

STATE REPRESENTATIVE

DISTRICT 39B	DFL	R
	BOB	STEVE
COUNTY	MILBERT	OLSON
DAKOTA	1128	696
TOTAL	**1128**	**696**

STATE REPRESENTATIVE

DISTRICT 40A	DFL	R
	MARK P.	BRIAN D.
COUNTY	MAHON	SKON
HENNEPIN	939	889
TOTAL	**939**	**889**

STATE REPRESENTATIVE

DISTRICT 40B	DFL	R
	DAVID	KEVIN
	ROBERT	KNIGHT
COUNTY	GROVES	
HENNEPIN	954	1345
TOTAL	**954**	**1345**

STATE REPRESENTATIVE

DISTRICT 41A	R
	ALICE
COUNTY	SEAGREN
HENNEPIN	1635
TOTAL	**1635**

STATE REPRESENTATIVE

DISTRICT 41B	DFL	R
	J.D.	KEN
COUNTY	ROBINSON	WOLF
DAKOTA	216	536
HENNEPIN	197	436
SCOTT	149	325
TOTAL	**562**	**1297**

STATE REPRESENTATIVE

DISTRICT 42A	DFL	R
	DEBBIE	RON
COUNTY	JAMES	ERHARDT
HENNEPIN	984	2099
TOTAL	**984**	**2099**

DAKOTA	568	589	1739
TOTAL	**568**	**589**	**1739**

STATE REPRESENTATIVE
DISTRICT 37A

COUNTY	R DENNIS OZMENT
DAKOTA	933
GOODHUE	223
TOTAL	**1156**

STATE REPRESENTATIVE
DISTRICT 37B

COUNTY	DFL JANET LEKSON	R BILL MACKLIN
DAKOTA	1502	2331
SCOTT	265	410
TOTAL	**1767**	**2741**

STATE REPRESENTATIVE
DISTRICT 38A

COUNTY	DFL DICK BONIN	R TIM COMMERS
DAKOTA	1297	2425
TOTAL	**1297**	**2425**

STATE REPRESENTATIVE
DISTRICT 38B

COUNTY	R TIM PAWLENTY
DAKOTA	2585
TOTAL	**2585**

STATE REPRESENTATIVE
DISTRICT 39A

COUNTY	DFL THOMAS W. PUGH	R JOHN TROJACK
DAKOTA	1631	1361
TOTAL	**1631**	**1361**

STATE REPRESENTATIVE
DISTRICT 42B

COUNTY	DFL MICHAEL MANN	R ERIK PAULSEN
HENNEPIN	530	1437
TOTAL	**530**	**1437**

STATE REPRESENTATIVE
DISTRICT 43A

COUNTY	DFL BOB SMITHBURG	R TOM WORKMAN
CARVER	187	526
HENNEPIN	225	548
TOTAL	**412**	**1074**

STATE REPRESENTATIVE
DISTRICT 43B

COUNTY	DFL STEVE MORSE	R BARB SYKORA
HENNEPIN	646	1492
TOTAL	**646**	**1492**

STATE REPRESENTATIVE
DISTRICT 44A

COUNTY	DFL BETTY FOLLIARD	R ROB SAMUELSEN
HENNEPIN	996	987
TOTAL	**996**	**987**

STATE REPRESENTATIVE
DISTRICT 44B

COUNTY	DFL SUSAN BLOYER	R JIM RHODES
HENNEPIN	1214	1090
TOTAL	**1214**	**1090**

STATE REPRESENTATIVE
DISTRICT 45A

COUNTY	DFL JESSE LEHMAN	R RON ABRAMS
HENNEPIN	763	1405
TOTAL	**763**	**1405**

STATE REPRESENTATIVE
DISTRICT 45B

COUNTY	DFL BRAD BROWN	R PEGGY LEPPIK
HENNEPIN	1310	2006
TOTAL	**1310**	**2006**

STATE REPRESENTATIVE
DISTRICT 46A

COUNTY	DFL ANN H. REST	R VI UNDERDAHL
HENNEPIN	1524	1279
TOTAL	**1524**	**1279**

STATE REPRESENTATIVE
DISTRICT 46B

COUNTY	DFL LYNDON R. CARLSON	R DAVE MATHIAS
HENNEPIN	1761	1148
TOTAL	**1761**	**1148**

STATE REPRESENTATIVE
DISTRICT 47A

COUNTY	DFL DARLENE LUTHER	R CONNIE HEISENFELT
HENNEPIN	794	736
TOTAL	**794**	**736**

STATE REPRESENTATIVE
DISTRICT 47B

COUNTY	DFL PHIL CARRUTH-ERS	R WALT FILSON
HENNEPIN	1483	1139
TOTAL	**1483**	**1139**

STATE REPRESENTATIVE
DISTRICT 48A

COUNTY	DFL PAM PEARSON	R BILL HAAS
HENNEPIN	696	853
TOTAL	**696**	**853**

STATE REPRESENTATIVE
DISTRICT 51B

COUNTY	DFL GREG MILLER	R DOUG SWENSON
ANOKA	235	326
WASHINGTON	805	1317
TOTAL	**1040**	**1643**

STATE REPRESENTATIVE
DISTRICT 52A

COUNTY	DFL SATVEER CHAUDHARY	DFL DAN MCCARTHY	R SKIP CARLSON
ANOKA	1560	900	1208
RAMSEY	77	35	119
TOTAL	**1637**	**935**	**1327**

STATE REPRESENTATIVE
DISTRICT 52B

COUNTY	DFL GERI EVANS	R RICHARD "DICK" PELLOW	RP WILLIAM HELGESON
RAMSEY	1137	1040	39
TOTAL	**1137**	**1040**	**39**

STATE REPRESENTATIVE
DISTRICT 53A

COUNTY	DFL JAKI COTTING-HAM-ZIERDT	R PHILIP KRINKIE
ANOKA	204	204
RAMSEY	725	1249
TOTAL	**929**	**1453**

STATE REPRESENTATIVE
DISTRICT 53B

COUNTY	DFL MARC ASCH	R SHERRY BROECKER
RAMSEY	1139	1558
TOTAL	**1139**	**1558**

STATE REPRESENTATIVE DISTRICT 48B

COUNTY	DFL ALICE M. JOHNSON	R TIM WERNER	RP TONY L. PRENTICE
ANOKA	1587	1064	44
RAMSEY	6	5	0
TOTAL	**1593**	**1069**	**44**

STATE REPRESENTATIVE DISTRICT 49A

COUNTY	DFL BOB THEISEN	R CHARLIE WEAVER
ANOKA	1186	1452
TOTAL	**1186**	**1452**

STATE REPRESENTATIVE DISTRICT 49B

COUNTY	DFL LUANNE KOSKINEN	DFL LUELLEN RICHMOND	R ELDON WARKENTIN
ANOKA	1368	1135	1097
TOTAL	**1368**	**1135**	**1097**

STATE REPRESENTATIVE DISTRICT 50A

COUNTY	DFL KATHLEEN SEKHON	R TOM HACKBARTH
ANOKA	841	1202
TOTAL	**841**	**1202**

STATE REPRESENTATIVE DISTRICT 50B

COUNTY	DFL BETSY O'BERRY	R KATHY TINGELSTAD
ANOKA	744	1320
TOTAL	**744**	**1320**

STATE REPRESENTATIVE DISTRICT 51A

COUNTY	DFL MIKE DELMONT	R ANDY WESTERBERG
ANOKA	1077	949
TOTAL	**1077**	**949**

STATE REPRESENTATIVE DISTRICT 54A

COUNTY	DFL MARY JO MCGUIRE	R PAUL KUETTEL
HENNEPIN	585	466
RAMSEY	1464	1314
TOTAL	**2049**	**1780**

STATE REPRESENTATIVE DISTRICT 54B

COUNTY	DFL MINDY GREILING	R DWAYNE DEZIEL
RAMSEY	1757	1457
TOTAL	**1757**	**1457**

STATE REPRESENTATIVE DISTRICT 55A

COUNTY	DFL JOHN PYKA	R HARRY MARES
RAMSEY	1160	1762
WASHINGTON	160	218
TOTAL	**1320**	**1980**

STATE REPRESENTATIVE DISTRICT 55B

COUNTY	DFL BETTY MCCOLLUM	R STEVE CARLSON
RAMSEY	2020	1294
TOTAL	**2020**	**1294**

STATE REPRESENTATIVE DISTRICT 56A

COUNTY	DFL STAN NARUSIE-WICZ	R MARK WILLIAM HOLSTEN
WASHINGTON	1156	1583
TOTAL	**1156**	**1583**

STATE REPRESENTATIVE
DISTRICT 56B

COUNTY	DFL JEROME J. DEROSE	R PEG LARSEN
WASHINGTON	1290	1711
TOTAL	**1290**	**1711**

STATE REPRESENTATIVE
DISTRICT 57A

COUNTY	DFL NORA SLAWIK	R DUANE BRADLEY	R ROB HAFIZ
RAMSEY	529	189	342
WASHINGTON	833	726	801
TOTAL	**1362**	**915**	**1143**

STATE REPRESENTATIVE
DISTRICT 57B

COUNTY	DFL SHARON MARKO	R RICHARD PALBICKI
WASHINGTON	982	684
TOTAL	**982**	**684**

STATE REPRESENTATIVE
DISTRICT 58A

COUNTY	DFL BRIAN GORECKI	DFL JOE MULLERY	DFL ORVIN "OLE" OLSON	DFL RICHARD "DICK" RAINVILLE	DFL CAROL ANN WHITE	R MARK A. HATCHER	R WILLIAM RAN-NOW
HENNEPIN	818	1227	330	1093	831	287	298
TOTAL	**818**	**1227**	**330**	**1093**	**831**	**287**	**298**

STATE REPRESENTATIVE
DISTRICT 58B

COUNTY	DFL RICHARD "JEFF" JEFFERSON	R ALAN HOLT
HENNEPIN	1763	139
TOTAL	**1763**	**139**

STATE REPRESENTATIVE
DISTRICT 59A

COUNTY	DFL LEN BIERNAT	DFL FRANCES GUMINGA	DFL DIANE LOEFFLER	R GERRY MACHOWICZ
HENNEPIN	1768	451	1645	789
TOTAL	**1768**	**451**	**1645**	**789**

STATE REPRESENTATIVE
DISTRICT 62B

COUNTY	DFL WES SKOGLUND	R JOHN HALVERSON
HENNEPIN	2240	855
TOTAL	**2240**	**855**

STATE REPRESENTATIVE
DISTRICT 63A

COUNTY	DFL JEAN WAGENIUS	R VINCE SCHENDEL
HENNEPIN	1933	1118
TOTAL	**1933**	**1118**

STATE REPRESENTATIVE
DISTRICT 63B

COUNTY	DFL EDWINA GARCIA	R PAUL HINTERMEYER
HENNEPIN	1206	1134
TOTAL	**1206**	**1134**

STATE REPRESENTATIVE
DISTRICT 64A

COUNTY	DFL MATT ENTENZA	R SHERRI MORTENSEN BROWN
RAMSEY	2198	1070
TOTAL	**2198**	**1070**

STATE REPRESENTATIVE
DISTRICT 64B

COUNTY	DFL PHILIP M. MCDONALD	DFL MICHAEL PAYMAR	R RAY CLEVELAND	R CRAIG STONE
RAMSEY	576	2319	1458	722
TOTAL	**576**	**2319**	**1458**	**722**

STATE REPRESENTATIVE
DISTRICT 65A

COUNTY	DFL ANDY DAWKINS	DFL KATHRYN HARRIS	R FRED TENNISON
RAMSEY	1639	351	289
TOTAL	**1639**	**351**	**289**

STATE REPRESENTATIVE

DISTRICT 59B	DFL	R	R	RP
	PHYLLIS	DON	TOM	ALAN
	KAHN	"DONDO"	GROMACKI	SHILEPSKY
COUNTY		ALDRICH		
HENNEPIN	1219	195	288	37
TOTAL	**1219**	**195**	**288**	**37**

STATE REPRESENTATIVE

DISTRICT 60A	DFL	R
	DEE	B.J.
COUNTY	LONG	HAGEN
HENNEPIN	1715	622
TOTAL	**1715**	**622**

STATE REPRESENTATIVE

DISTRICT 60B	DFL	R
	MYRON	LYNN
COUNTY	ORFIELD	WUYTOWICZ
HENNEPIN	1784	597
TOTAL	**1784**	**597**

STATE REPRESENTATIVE

DISTRICT 61A	DFL	R
	KAREN	MARILYN
COUNTY	CLARK	JACKSON
HENNEPIN	938	240
TOTAL	**938**	**240**

STATE REPRESENTATIVE

DISTRICT 61B	DFL	R
	LINDA	THOMAS
COUNTY	WEJCMAN	ROSS
HENNEPIN	1020	204
TOTAL	**1020**	**204**

STATE REPRESENTATIVE

DISTRICT 62A	DFL	R
	LEE	JOSE
COUNTY	GREENFIELD	LUCIANO
HENNEPIN	2117	467
TOTAL	**2117**	**467**

STATE REPRESENTATIVE

DISTRICT 65B	DFL	R
	CARLOS	G. "MINNIE"
COUNTY	MARIANI	GARCIA
RAMSEY	1554	536
TOTAL	**1554**	**536**

STATE REPRESENTATIVE

DISTRICT 66A	DFL	DFL	R
	KEN	TOM	JEAN
COUNTY	BENNER	OSTHOFF	BOLTON
RAMSEY	376	1242	577
TOTAL	**376**	**1242**	**577**

STATE REPRESENTATIVE

DISTRICT 66B	DFL	R
	ALICE	STEVE
COUNTY	HAUSMAN	THIBAULT
RAMSEY	1924	980
TOTAL	**1924**	**980**

STATE REPRESENTATIVE

DISTRICT 67A	DFL	R	RP
	JIM	JULIE	TONY
COUNTY	FARRELL	GLANZ	SCHRAMEL
RAMSEY	1421	626	33
TOTAL	**1421**	**626**	**33**

STATE REPRESENTATIVE

DISTRICT 67B	DFL	R	RP
	STEVE	KEN	PHILIP E.
COUNTY	TRIMBLE	WOHLFORD	FUEHRER
RAMSEY	1407	705	46
TOTAL	**1407**	**705**	**46**

VOTE FOR NOMINATION FOR CONTESTED DISTRICT COURT SEATS BY COUNTY
SEPTEMBER 10, 1996 STATE PRIMARY ELECTION

JUDGE - 2ND DISTRICT COURT SEAT 21

COUNTY	RICHARD CABRERA	JOHN T. FINLEY	JOHN M. SANDS
RAMSEY	6604	21527	12908
TOTAL	**6604**	**21527**	**12908**

JUDGE - 4TH DISTRICT COURT SEAT 11

COUNTY	WILLIAM B. CHRIST-ENSEN	RICHARD J. SCHIEFFER	MARY E. STEENSON
HENNEPIN	27821	11596	29965
TOTAL	**27821**	**11596**	**29965**

JUDGE - 4TH DISTRICT COURT SEAT 43

COUNTY	D. RICHARD HELLWEG	DANIEL B. JOHNSON	BRUCE A. PETERSON	JANET NORDELL POSTON
HENNEPIN	8887	8447	24626	23066
TOTAL	**8887**	**8447**	**24626**	**23066**

JUDGE - 4TH DISTRICT COURT SEAT 46

COUNTY	STEPHEN C. ALDRICH	JERRY GALLIVAN	STEPHEN C. RATHKE	CHARLES D. REITE	JAMES P. REYNOLDS
HENNEPIN	18956	8447	16438	7018	12025
TOTAL	**18956**	**8447**	**16438**	**7018**	**12025**

JUDGE - 10TH DISTRICT COURT SEAT 1

COUNTY	ROBERT Q. (BOB) DICKIE	JOHN G. GISSEL-QUIST	OWEN REED HUMPHREYS	DARRELL A. JENSEN
ANOKA	921	678	833	2272
CHISAGO	391	88	958	169
ISANTI	57	98	196	83
KANABEC	148	47	102	75
PINE	710	88	403	184
SHERBURNE	95	63	159	113
WASHINGTON	2420	207	851	260
WRIGHT	301	104	259	221
TOTAL	**5043**	**1373**	**3761**	**3377**

JUDGE - 10TH DISTRICT COURT SEAT 1 (CONTINUED)

COUNTY	DOUG JOHNSON	JUDSON D. (JUD) JONES	BARRY WILLIAM MCKEE	SUSAN MILES
ANOKA	1782	908	2839	5551
CHISAGO	477	118	429	1213
ISANTI	239	61	61	547
KANABEC	183	57	105	377
PINE	664	130	286	1178
SHERBURNE	324	104	495	766
WASHINGTON	1471	430	1677	4115
WRIGHT	434	138	788	971
TOTAL	**5574**	**1946**	**6680**	**14718**

JUDGE - 10TH DISTRICT COURT SEAT 1 (CONTINUED)

COUNTY	GREG PENNELLA	TIMOTHY J. PETERSON	KARL M. RANUM	GREGORY P. SEAMON
ANOKA	732	897	279	377
CHISAGO	65	434	59	48
ISANTI	41	134	76	25
KANABEC	42	116	35	18
PINE	110	239	53	48
SHERBURNE	59	161	33	32
WASHINGTON	209	298	527	139
WRIGHT	80	226	48	36
TOTAL	**1338**	**2505**	**1110**	**723**

VOTER REGISTRATION AND VOTER PARTICIPATION BY COUNTY AND VOTE FOR PRESIDENT AND VICE PRESIDENT NOVEMBER 5, 1996 STATE GENERAL ELECTION

	VOTER REGISTRATION				PRESIDENT AND VICE PRESIDENT			
COUNTY	PERSONS REGISTERED AS OF 7AM	PERSONS REGISTERED ON ELECTION DAY	PERSONS VOTING BY ABSENTEE BALLOT	TOTAL NUMBER OF PERSONS VOTING	RP PEROT AND CHOATE	R DOLE AND KEMP	DFL CLINTON AND GORE	NLP HAGELIN AND TOMPKINS
AITKIN	9204	863	514	7428	1155	2327	3810	3
ANOKA	155132	18277	4081	124395	16448	41745	63756	65
BECKER	16591	1854	774	13392	1813	5461	5911	13
BELTRAMI	19647	3471	757	15979	1635	5806	8006	13
BENTON	16603	2540	577	13354	2133	4835	6006	20
BIG STONE	3657	262	310	3034	368	990	1619	7
BLUE EARTH	31728	4704	1238	25463	3324	9082	12420	19
BROWN	15907	1626	383	12488	1786	5580	4864	7
CARLTON	17536	1563	626	14090	1591	4034	8052	13
CARVER	31848	4702	968	28327	3781	12380	11554	18
CASS	14594	1667	984	12127	1620	4791	5437	6
CHIPPEWA	7734	758	311	6208	782	2119	3178	6
CHISAGO	22243	3079	727	17831	2812	5984	8611	7
CLAY	24252	4850	1011	21578	1733	8764	10476	30
CLEARWATER	4471	521	158	3538	471	1423	1578	0
COOK	3045	221	309	2543	246	1010	1169	3
COTTONWOOD	7435	775	335	6211	741	2633	2737	3
CROW WING	30401	3487	2168	25171	3423	10095	11156	29
DAKOTA	190021	24640	7211	154884	17095	57244	77297	129
DODGE	9286	1155	249	7419	1223	2888	3233	4
DOUGLAS	17645	2490	826	15566	2093	6747	6450	8
FARIBAULT	10021	1020	507	8337	1103	3272	3817	8
FILLMORE	12245	1378	423	9932	1575	3466	4732	5
FREEBORN	19204	2282	1124	16166	2226	5166	8458	15
GOODHUE	24924	2813	805	20425	2806	7293	9931	11
GRANT	4463	321	229	3588	434	1284	1806	7
HENNEPIN	657094	80554	30723	530775	47663	173887	285126	537
HOUSTON	11736	1225	350	9518	1439	3674	4153	2
HUBBARD	10781	1262	639	8754	1141	3593	3802	6
ISANTI	16006	2019	594	13022	2242	4450	6041	9
ITASCA	24829	2245	901	20788	2889	6506	10706	10
JACKSON	7039	567	278	5907	908	2153	2727	3
KANABEC	7240	954	190	5998	996	1924	2927	3
KANDIYOHI	23119	2965	1044	18745	2229	7119	9009	13
KITTSON	3357	228	162	2775	270	1055	1394	1
KOOCHICHING	8748	835	378	6788	1098	2080	3472	6
LAC QUI PARLE	5185	416	224	4512	561	1447	2420	4
LAKE	7155	736	312	6067	752	1684	3388	6

LAKE OF THE WOODS	2310	163	137	2036	287	814	888	1
LE SUEUR	14014	1587	401	11297	1699	3902	5457	9
LINCOLN	4109	316	131	3410	504	1199	1641	1
LYON	13922	2094	557	11578	1351	4932	5062	8
MCLEOD	17456	2389	379	14146	2402	5474	6027	5
MAHNOMEN	2831	282	110	2238	270	877	1026	1
MARSHALL	5853	473	188	5249	710	2068	2333	2
MARTIN	13235	1241	582	10608	1405	4303	4718	5
MEEKER	12296	1343	430	9721	1571	3428	4531	9
MILLE LACS	11792	1205	449	8955	1467	2948	4336	6
MORRISON	16521	1789	639	13433	2310	5054	5728	9
MOWER	21459	1950	965	18234	2464	4994	10413	8
MURRAY	5946	481	235	4941	753	1907	2173	1
NICOLLET	17522	2544	621	13906	1737	5057	6772	18
NOBLES	11470	1025	492	9246	1132	3769	4106	5
NORMAN	4820	424	162	3758	425	1392	1875	1
OLMSTED	68073	6475	3038	52317	5640	22860	22857	36
OTTER TAIL	31498	3732	1641	26031	3191	11808	10519	22
PENNINGTON	7415	936	296	5965	910	2129	2814	4
PINE	13131	1354	426	10388	1597	3080	5432	12
PIPESTONE	5752	599	250	4805	599	2096	1999	0
POLK	17456	2072	674	13848	1502	5563	6369	8
POPE	6839	719	422	5692	665	1992	2803	6
RAMSEY	287498	41909	27019	230175	20351	66954	133878	233
RED LAKE	2677	258	99	2129	334	695	1053	2
REDWOOD	9726	965	390	7919	1053	3700	2997	4
RENVILLE	9956	969	302	8311	1311	2887	3956	4
RICE	30245	3893	1091	23657	2872	7016	12821	21
ROCK	5815	671	292	4946	554	2169	2142	4
ROSEAU	9131	1019	335	6978	1081	2988	2759	4
SAINT LOUIS	126425	13817	4562	100830	11308	25553	60736	66
SCOTT	41121	5232	969	32994	4886	12734	14657	26
SHERBURNE	28975	4273	1037	23391	3665	8699	10551	10
SIBLEY	8183	846	228	6703	1226	2590	2769	3
STEARNS	70404	10315	1769	55473	8150	21474	24238	48
STEELE	19026	1740	911	15065	2197	5617	6974	10
STEVENS	6394	1170	228	5491	467	2141	2741	3
SWIFT	6215	653	228	5351	690	1541	3054	4
TODD	13233	1472	408	10811	1958	4078	4520	4
TRAVERSE	2524	234	153	2274	295	775	1135	2
WABASHA	11558	1317	386	9735	1474	3452	4523	12
WADENA	7497	843	314	6098	801	2696	2480	4
WASECA	10493	1120	345	8524	1385	3171	3819	4
WASHINGTON	107557	12020	4326	88175	10106	31219	45119	63
WATONWAN	6314	742	292	5354	711	1997	2534	1
WILKIN	4087	462	126	3267	358	1508	1319	1
WINONA	28566	3814	853	21819	2907	7955	10272	20
WRIGHT	42537	6266	1100	35089	5550	13224	15542	26
YELLOW MEDICINE	6502	759	222	5677	818	2006	2741	3
TOTAL	**2730505**	**337297**	**124610**	**2211161**	**257704**	**766476**	**1120438**	**1808**

VOTE FOR PRESIDENT AND VICE PRESIDENT
NOVEMBER 5, 1996 STATE GENERAL ELECTION

COUNTY	SWP HARRIS AND HALSTEAD	UST PHILLIPS AND KNIGHT	LIB BROWNE AND JORGEN-SEN	GRP PERON AND TROUTT	IG BIRREN-BACH AND MCMAHON	SEP WHITE AND MAZELIS	GPM NADER AND LADUKE	WRITE IN VOTES
AITKIN	3	14	19	20	4	0	48	1
ANOKA	19	134	543	308	42	12	724	226
BECKER	3	13	22	14	1	4	107	12
BELTRAMI	4	27	50	39	5	2	246	15
BENTON	3	65	34	35	4	1	81	16
BIG STONE	0	4	4	1	0	0	7	1
BLUE EARTH	11	28	62	76	12	4	190	33
BROWN	1	33	18	16	5	0	40	9
CARLTON	4	34	41	12	6	2	115	11
CARVER	5	47	114	61	6	0	163	39
CASS	1	16	16	21	1	1	109	10
CHIPPEWA	1	4	7	5	0	0	20	2
CHISAGO	2	28	57	72	12	1	128	19
CLAY	3	31	60	24	2	2	160	34
CLEARWATER	1	2	3	9	1	0	24	2
COOK	0	23	9	8	0	0	60	1
COTTONWOOD	1	11	8	17	1	0	19	1
CROW WING	8	32	43	28	6	3	124	16
DAKOTA	27	263	629	298	54	21	965	244
DODGE	0	10	13	18	5	0	32	9
DOUGLAS	2	33	22	22	7	2	66	12
FARIBAULT	2	19	5	9	1	2	20	4
FILLMORE	1	7	10	15	1	2	40	7
FREEBORN	4	12	25	24	2	1	44	11
GOODHUE	9	30	43	42	3	1	134	15
GRANT	0	3	9	2	1	1	11	4
HENNEPIN	230	540	2937	1551	241	125	10601	868
HOUSTON	1	36	31	21	1	3	77	12
HUBBARD	0	10	30	24	0	0	98	7
ISANTI	2	20	54	41	7	0	72	17
ITASCA	3	58	49	30	7	2	192	21
JACKSON	1	7	9	8	1	0	15	7
KANABEC	2	14	22	23	2	1	31	3
KANDIYOHI	1	27	22	20	1	1	82	8
KITTSON	0	6	11	2	0	0	8	2
KOOCHICHING	0	8	15	7	1	0	41	2
LAC QUI PARLE	2	3	8	4	0	0	14	2
LAKE	3	29	29	14	2	0	115	7

LAKE OF THE WOODS	0	2	6	1	1	0	11	0
LE SUEUR	3	20	28	24	4	1	55	7
LINCOLN	0	15	2	3	0	0	12	1
LYON	3	16	15	17	1	3	62	7
MCLEOD	3	18	32	32	4	0	48	18
MAHNOMEN	0	2	4	5	0	0	24	0
MARSHALL	0	10	8	5	1	0	14	3
MARTIN	0	16	15	12	2	1	28	12
MEEKER	3	15	19	24	1	0	32	6
MILLE LACS	2	15	18	21	2	1	54	5
MORRISON	7	35	19	30	4	4	75	13
MOWER	6	22	49	17	2	1	72	15
MURRAY	0	12	2	7	0	0	14	0
NICOLLET	2	11	30	34	2	5	151	23
NOBLES	0	5	4	10	3	3	18	6
NORMAN	1	4	3	6	1	0	14	0
OLMSTED	12	51	122	76	19	4	299	68
OTTER TAIL	6	47	57	40	3	2	128	27
PENNINGTON	0	5	12	10	0	0	27	4
PINE	2	29	25	26	1	8	89	7
PIPESTONE	1	4	6	4	1	0	8	4
POLK	2	22	29	12	3	3	59	15
POPE	1	7	10	12	1	1	26	5
RAMSEY	131	340	1050	559	111	53	4203	350
RED LAKE	0	5	5	0	2	0	9	1
REDWOOD	1	34	13	14	1	0	28	6
RENVILLE	0	11	11	14	2	1	31	10
RICE	11	20	93	48	8	7	364	39
ROCK	0	8	4	6	0	0	15	2
ROSEAU	3	16	22	12	2	1	16	5
SAINT LOUIS	35	254	337	169	28	12	1592	106
SCOTT	8	43	156	115	12	2	164	44
SHERBURNE	1	36	96	35	7	2	133	40
SIBLEY	2	10	6	16	2	0	15	8
STEARNS	26	219	156	124	27	10	496	77
STEELE	4	11	28	41	2	1	65	14
STEVENS	3	3	24	8	1	3	53	8
SWIFT	1	14	2	4	2	1	10	7
TODD	4	44	10	22	8	1	48	4
TRAVERSE	0	14	1	2	1	0	2	2
WABASHA	1	4	30	12	3	2	48	12
WADENA	1	9	8	6	4	2	26	3
WASECA	1	9	13	22	1	1	29	17
WASHINGTON	13	111	383	159	33	10	737	104
WATONWAN	1	11	6	8	1	0	17	4
WILKIN	1	6	3	5	0	0	16	3
WINONA	13	48	64	44	6	3	249	35
WRIGHT	9	52	145	82	20	2	179	43
YELLOW MEDICINE	0	20	7	2	2	2	20	3
TOTAL	**684**	**3416**	**8271**	**4898**	**787**	**347**	**24908**	**2903**

VOTE FOR UNITED STATES SENATOR BY COUNTY
NOVEMBER 5, 1996 GENERAL ELECTION

COUNTY	RP DEAN BARKLEY	R RUDY BOSCHWITZ	DFL PAUL D. WELL-STONE	GRP TIM DAVIS	RES HOWARD B. HANSON	NLP STEVE JOHNSON	SWP THOMAS A. FISKE	LIB ROY EZRA CARLTON	WRITE IN VOTES
AITKIN	570	2794	3828	63	72	16	8	24	1
ANOKA	12451	48872	60204	924	326	226	72	376	89
BECKER	460	6705	5854	51	20	55	10	19	5
BELTRAMI	708	6556	8304	81	57	40	20	26	9
BENTON	1174	6082	5707	85	56	49	12	31	3
BIG STONE	122	1193	1625	15	12	11	1	6	0
BLUE EARTH	1199	10694	12843	214	55	57	21	53	13
BROWN	763	6531	4916	52	13	22	7	13	12
CARLTON	611	4477	8577	83	50	37	16	31	7
CARVER	2408	14606	10683	172	48	47	20	81	23
CASS	899	5532	5384	67	30	27	8	16	2
CHIPPEWA	286	2588	3183	27	10	10	4	9	0
CHISAGO	1682	7146	8503	164	39	41	18	49	9
CLAY	445	10329	10313	84	13	44	17	48	3
CLEARWATER	151	1687	1622	11	17	9	0	3	1
COOK	124	1175	1168	17	9	10	0	13	1
COTTONWOOD	201	3030	2848	24	10	23	1	9	0
CROW WING	1525	11839	11233	129	91	60	18	37	9
DAKOTA	12217	65756	73470	984	191	233	96	375	99
DODGE	350	3807	3174	46	15	14	3	17	0
DOUGLAS	1109	7695	6436	73	52	25	6	23	5
FARIBAULT	353	4044	3755	33	17	20	3	9	3
FILLMORE	272	4773	4649	60	13	25	6	9	0
FREEBORN	519	7087	8147	104	36	28	10	35	8
GOODHUE	1403	9192	9420	116	31	53	11	33	10
GRANT	188	1485	1843	14	13	8	4	4	1
HENNEPIN	38785	196392	279378	3832	629	808	373	1615	288
HOUSTON	229	4977	3957	56	15	54	12	30	1
HUBBARD	533	4108	3898	58	14	32	3	28	2
ISANTI	1194	5290	6183	114	41	27	9	59	5
ITASCA	1170	7712	11188	136	89	45	8	42	26
JACKSON	206	2697	2837	34	7	17	4	14	1
KANABEC	527	2353	2901	59	33	17	7	28	2
KANDIYOHI	1223	8346	8735	70	29	42	12	23	3
KITTSON	54	1266	1384	8	5	2	3	7	0
KOOCHICHING	325	2589	3571	32	106	19	5	22	3
LAC QUI PARLE	252	1705	2439	17	13	12	1	6	0
LAKE	336	1955	3607	32	24	19	6	29	4
LAKE OF THE WOODS	68	1039	858	5	23	3	0	4	1
LE SUEUR	685	4947	5379	74	33	28	9	12	6
LINCOLN	145	1462	1703	15	10	12	5	5	0

LYON	517	5645	5144	43	20	22	8	16	3
MCLEOD	1359	6840	5646	67	31	36	12	24	2
MAHNOMEN	64	1097	980	10	34	5	5	2	1
MARSHALL	126	2527	2429	22	16	11	5	11	1
MARTIN	499	5359	4546	32	23	21	8	11	4
MEEKER	887	4402	4244	35	16	24	5	14	0
MILLE LACS	769	3750	4167	67	74	30	5	27	3
MORRISON	985	6773	5290	69	48	36	9	22	2
MOWER	457	7160	10043	124	43	38	14	56	6
MURRAY	144	2382	2221	31	13	24	4	12	1
NICOLLET	646	5985	6947	91	31	27	11	21	7
NOBLES	233	4631	4018	59	13	67	7	13	0
NORMAN	97	1727	1841	7	10	5	1	7	0
OLMSTED	2175	26621	22283	286	66	70	27	83	34
OTTER TAIL	1080	13909	10450	111	54	55	15	46	9
PENNINGTON	154	2781	2868	20	19	9	5	13	3
PINE	777	3756	5517	117	36	30	13	24	2
PIPESTONE	149	2563	1924	17	7	24	5	4	0
POLK	305	6829	6324	46	34	19	13	24	3
POPE	394	2397	2684	14	15	9	1	8	3
RAMSEY	17021	74771	131943	1570	252	372	165	610	137
RED LAKE	60	915	1086	7	8	4	4	6	2
REDWOOD	394	4315	3028	41	16	8	6	17	3
RENVILLE	609	3549	3947	40	12	29	3	7	3
RICE	1446	8759	12859	139	31	39	17	48	12
ROCK	137	2580	2088	20	7	15	6	10	1
ROSEAU	212	3758	2811	32	17	28	5	12	2
SAINT LOUIS	5160	28388	64414	691	276	227	75	263	73
SCOTT	2938	15311	13915	302	80	59	28	99	26
SHERBURNE	2390	10469	9998	146	86	45	17	57	11
SIBLEY	525	3263	2763	26	18	22	4	8	1
STEARNS	4153	26803	23020	347	171	141	54	125	26
STEELE	980	7460	6264	88	51	23	6	24	6
STEVENS	207	2449	2694	17	6	11	8	14	1
SWIFT	317	1951	2993	18	9	9	4	1	0
TODD	878	5255	4344	66	37	39	8	20	3
TRAVERSE	90	957	1152	7	6	10	0	2	0
WABASHA	499	4590	4310	54	16	25	4	24	7
WADENA	407	3132	2416	19	18	13	1	7	0
WASECA	478	4058	3802	46	20	23	12	14	2
WASHINGTON	8060	36246	42314	536	132	130	36	198	49
WATONWAN	283	2416	2509	21	12	19	8	7	1
WILKIN	71	1889	1220	8	5	6	1	3	0
WINONA	664	10339	10105	135	41	64	23	54	9
WRIGHT	4303	15656	14329	247	73	57	31	86	16
YELLOW MEDICINE	312	2356	2896	13	12	14	6	1	0
TOTAL	**152333**	**901282**	**1098493**	**14139**	**4382**	**4321**	**1554**	**5428**	**1130**

VOTE FOR CONSTITUTIONAL AMENDMENTS BY COUNTY
NOVEMBER 5, 1996 STATE GENERAL ELECTION

COUNTY	CONSTITUTIONAL AMENDMENT 1 (BONUS FOR PERSIAN GULF WAR VETERANS) YES	NO	CONSTITUTIONAL AMENDMENT 2 (RECALL OF ELECTED STATE OFFICIALS) YES	NO
AITKIN	4894	2315	6277	891
ANOKA	74534	44040	106601	12724
BECKER	8210	4384	11291	1282
BELTRAMI	10411	4761	13607	1734
BENTON	7981	4544	10916	1661
BIG STONE	1939	1023	2472	433
BLUE EARTH	16003	8207	21656	2734
BROWN	7659	4194	10596	1281
CARLTON	8734	4757	11986	1522
CARVER	15939	10361	23632	2915
CASS	7736	3717	10545	1073
CHIPPEWA	4097	1645	5183	576
CHISAGO	10565	6196	14941	1877
CLAY	11817	8297	17649	2396
CLEARWATER	2319	1097	2924	449
COOK	1426	1005	2211	252
COTTONWOOD	4109	1798	5283	638
CROW WING	15225	8377	21246	2460
DAKOTA	89586	54854	131015	14927
DODGE	4900	2337	6483	741
DOUGLAS	9129	5671	12993	1759
FARIBAULT	5334	2759	6924	999
FILLMORE	6367	3075	8361	1097
FREEBORN	10293	5028	13322	1839
GOODHUE	13049	6724	17673	2145
GRANT	2314	1175	2822	594
HENNEPIN	312689	175953	426404	66582
HOUSTON	5648	3393	8175	909
HUBBARD	5818	2555	7605	821
ISANTI	8346	4222	11208	1430
ITASCA	12514	6948	17359	2136
JACKSON	4090	1583	5024	621
KANABEC	3807	2003	5076	733
KANDIYOHI	11019	7014	15394	2318
KITTSON	1764	914	2280	367
KOOCHICHING	4383	2101	5692	770
LAC QUI PARLE	3158	1216	3739	554
LAKE	4151	1711	5313	571
LAKE OF THE WOODS	1164	750	1719	200
LE SUEUR	7282	3549	9639	1202

LINCOLN	2270	1024	2822	397
LYON	7571	3532	9982	1099
MCLEOD	9487	4153	12210	1395
MAHNOMEN	1471	710	1833	298
MARSHALL	3339	1721	4272	725
MARTIN	7047	3093	9121	985
MEEKER	6428	2878	8282	1020
MILLE LACS	5899	2668	7684	904
MORRISON	8312	4522	11337	1459
MOWER	11420	6003	14852	2431
MURRAY	3055	1618	4232	443
NICOLLET	8575	4709	11888	1446
NOBLES	5863	2822	7758	902
NORMAN	2417	1121	2977	517
OLMSTED	30109	19227	43530	6010
OTTER TAIL	16312	8444	22088	2561
PENNINGTON	3694	2000	4999	685
PINE	6861	3199	8635	1338
PIPESTONE	2728	1644	3910	460
POLK	8954	4113	11429	1540
POPE	3464	1858	4510	765
RAMSEY	134058	77710	185013	26714
RED LAKE	1378	670	1730	275
REDWOOD	5306	2258	6765	798
RENVILLE	5167	2797	7081	917
RICE	14587	7317	18886	3111
ROCK	3111	1595	4284	423
ROSEAU	4483	2295	5664	952
SAINT LOUIS	64001	30385	84778	9766
SCOTT	19811	11783	28837	3038
SHERBURNE	14635	7761	20215	2394
SIBLEY	4339	1988	5566	773
STEARNS	34221	18089	44712	7733
STEELE	9239	5122	12987	1468
STEVENS	3424	1756	4448	737
SWIFT	3390	1956	4237	1112
TODD	6790	3550	8761	1479
TRAVERSE	1504	695	1818	338
WABASHA	6193	3143	8365	985
WADENA	4023	1876	5015	753
WASECA	5816	2389	7157	1065
WASHINGTON	49351	34206	75934	8637
WATONWAN	3580	1547	4353	704
WILKIN	1972	1061	2653	357
WINONA	13091	7526	18640	2097
WRIGHT	21414	11605	29411	3769
YELLOW MEDICINE	3846	1647	4626	790
TOTAL	**1334409**	**740039**	**1833523**	**248778**

VOTE FOR SUPREME COURT BY COUNTY
NOVEMBER 5, 1996 STATE GENERAL ELECTION

COUNTY	ASSOCIATE JUSTICE - SUPREME COURT (SEAT 3) PAUL H. ANDERSON	JOHN REMINGTON GRAHAM	WRITE IN VOTES	ASSOCIATE JUSTICE - SUPREME COURT (SEAT 5) ROGER A. PETERSON	EDWARD C. STRINGER	WRITE IN VOTES
AITKIN	3909	2436	3	2853	3381	1
ANOKA	51807	43078	325	47350	46414	345
BECKER	6109	4611	17	5258	5470	18
BELTRAMI	8496	4265	40	6000	6659	35
BENTON	6376	4668	14	5436	5525	16
BIG STONE	1569	973	0	1234	1293	0
BLUE EARTH	13445	7092	53	8772	11667	46
BROWN	6696	3445	17	4629	5556	13
CARLTON	7538	4512	30	5573	6314	27
CARVER	11991	9052	38	10093	10701	45
CASS	6392	3566	19	4777	4839	17
CHIPPEWA	3338	1945	4	2422	2832	4
CHISAGO	7626	6484	30	7305	6701	32
CLAY	11104	6033	44	7926	9246	35
CLEARWATER	1784	1238	0	1520	1493	0
COOK	1232	616	4	821	997	5
COTTONWOOD	3455	1730	5	2460	2707	5
CROW WING	16126	6719	29	9492	12002	29
DAKOTA	67186	50619	358	54816	60466	309
DODGE	4109	2189	9	2999	3276	8
DOUGLAS	8488	4762	28	6177	6983	24
FARIBAULT	4673	2735	1	3202	4226	1
FILLMORE	5662	2447	8	3919	4166	7
FREEBORN	8712	5087	26	6858	6763	26
GOODHUE	11147	5581	25	7377	9393	23
GRANT	1859	1125	0	1313	1713	0
HENNEPIN	233856	146122	1548	167598	209324	1360
HOUSTON	5241	2335	17	3778	3693	15
HUBBARD	4298	2745	11	3575	3486	6
ISANTI	6708	3876	17	5253	5145	19
ITASCA	9884	6914	35	8484	7966	38
JACKSON	3294	1679	10	2419	2541	5
KANABEC	2774	2261	4	2725	2282	4
KANDIYOHI	9914	6506	18	7453	8916	19
KITTSON	1599	782	0	1160	1210	0
KOOCHICHING	3742	2168	5	2581	3227	6
LAC QUI PARLE	2445	1498	4	2002	1940	3
LAKE	3596	1497	8	2237	2804	10
LAKE OF THE WOODS	964	577	4	794	736	4
LE SUEUR	5664	3291	20	4030	4951	21

LINCOLN	1848	1147	1	1292	1705	1
LYON	7054	2759	11	3634	6184	11
MCLEOD	6963	4768	16	5685	5967	17
MAHNOMEN	1021	833	0	1011	837	0
MARSHALL	2915	1647	1	2292	2266	1
MARTIN	5970	2814	9	4005	4699	9
MEEKER	5421	2904	14	3981	4282	12
MILLE LACS	4567	2718	13	3623	3643	17
MORRISON	7066	4238	16	5974	5179	18
MOWER	9903	5548	20	6332	9095	22
MURRAY	2783	1328	5	1784	2281	5
NICOLLET	7996	3602	26	4572	6933	20
NOBLES	4516	3228	13	3516	4213	12
NORMAN	2062	1176	0	1565	1684	1
OLMSTED	25342	14443	116	16348	23299	94
OTTER TAIL	13259	7988	23	9094	12370	23
PENNINGTON	3494	1614	9	2338	2754	9
PINE	4451	4015	2	4243	4167	1
PIPESTONE	2422	1461	7	1805	2030	2
POLK	8009	3791	18	6207	5508	16
POPE	3088	1691	1	2290	2467	0
RAMSEY	97665	66379	741	73432	87389	699
RED LAKE	1115	671	0	871	931	0
REDWOOD	4342	2277	8	3289	3266	6
RENVILLE	4865	2288	11	3148	3963	11
RICE	11206	6855	29	8273	9538	41
ROCK	2918	1310	4	1950	2227	2
ROSEAU	3424	2489	4	2981	2923	2
SAINT LOUIS	50575	29718	234	35567	43174	218
SCOTT	14196	10334	72	12118	12372	72
SHERBURNE	11323	7536	44	8895	9725	41
SIBLEY	3056	2110	4	2500	2671	7
STEARNS	26335	19003	116	21176	24193	100
STEELE	8412	4095	19	5387	7040	13
STEVENS	2870	1595	3	1968	2504	3
SWIFT	3013	1732	2	2179	2496	2
TODD	5141	3826	4	4382	4635	2
TRAVERSE	1155	769	1	941	1005	0
WABASHA	5240	2753	11	3602	4358	12
WADENA	2989	2209	1	2522	2651	1
WASECA	4890	2247	9	2911	4176	7
WASHINGTON	37235	28686	201	31796	33463	170
WATONWAN	2931	1704	6	2187	2441	6
WILKIN	1648	1103	6	1353	1368	5
WINONA	11637	5269	31	7232	9490	31
WRIGHT	14785	13263	50	14678	13166	49
YELLOW MEDICINE	3177	1838	1	2194	2837	2
TOTAL	**1041101**	**665031**	**4761**	**783794**	**904569**	**4374**

VOTE FOR UNITED STATES REPRESENTATIVE BY COUNTY
NOVEMBER 5, 1996 STATE GENERAL ELECTION

FIRST DISTRICT	R GIL GUT-KNECHT	DFL MARY RIEDER
COUNTY		
BLUE EARTH	12867	11951
DAKOTA	2233	1938
DODGE	4197	3183
FARIBAULT	4521	3678
FILLMORE	5353	4425
FREEBORN	7913	8060
GOODHUE	10532	9516
HOUSTON	5295	4022
LE SUEUR	3976	3505
MOWER	7550	10284
NICOLLET	3180	2790
OLMSTED	28900	22669
RICE	10776	12024
SCOTT	808	694
STEELE	8391	6357
WABASHA	5150	4336
WASECA	4741	3664
WINONA	11162	10092
TOTAL	**137545**	**123188**

SECOND DISTRICT	RP STAN BENTZ	R GARY B. REVIER	DFL DAVID MINGE
COUNTY			
BIG STONE	77	897	1970
BROWN	466	5800	5859
CARVER	1567	12571	13293
CHIPPEWA	126	1754	4236
COTTONWOOD	127	2544	3428
HENNEPIN	0	0	0
JACKSON	146	2053	3564
KANDIYOHI	542	6974	10767
LAC QUI PARLE	122	1285	2999
LE SUEUR	148	1405	1981
LINCOLN	111	1167	2044
LYON	236	4688	6357
MCLEOD	684	6260	6885
MARTIN	353	4599	5381
MEEKER	422	3520	5512
MURRAY	102	1881	2793
NICOLLET	239	2552	4702
NOBLES	209	3486	5324
PIPESTONE	115	2038	2512
REDWOOD	168	4897	2724
RENVILLE	225	3580	4307
ROCK	110	2112	2598
SCOTT	1352	9590	12640
SIBLEY	259	2648	3628
STEARNS	98	746	994
SWIFT	167	1412	3666
WATONWAN	158	1929	3140
WRIGHT	1795	13541	17220
YELLOW MEDICINE	159	1878	3559
TOTAL	**10283**	**107807**	**144083**

THIRD DISTRICT	R JIM RAMSTAD	DFL STANLEY J. LEINO
COUNTY		
DAKOTA	18992	7976
HENNEPIN	181213	76881
SCOTT	4747	1974
WRIGHT	893	528
TOTAL	**205845**	**87359**

FOURTH DISTRICT	RP RICHARD J. GIBBONS	R DENNIS NEWINSKI	DFL BRUCE F. VENTO	IG DAN R. VACEK
COUNTY				
DAKOTA	919	11353	16403	247
HENNEPIN	93	1464	1747	17
RAMSEY	8311	81293	127681	2432
TOTAL	**9323**	**94110**	**145831**	**2696**

FOURTH DISTRICT (CONTINUED)	GRP PHIL WILLKIE
COUNTY	
DAKOTA	335
HENNEPIN	36
RAMSEY	3244
TOTAL	**3615**

FIFTH DISTRICT	R JACK ULDRICH	DFL MARTIN OLAV SABO	GRP ERIKA ANDER-SON	SWP JENNIFER BENTON
COUNTY				
HENNEPIN	70115	158275	13102	4284
TOTAL	**70115**	**158275**	**13102**	**4284**

VOTE FOR UNITED STATES REPRESENTATIVE BY COUNTY
NOVEMBER 5, 1996 STATE GENERAL ELECTION

SIXTH DISTRICT	R TAD JUDE	DFL BILL LUTHER
COUNTY		
ANOKA	51415	69103
DAKOTA	41581	47694
WASHINGTON	36993	48124
TOTAL	**129989**	**164921**

SEVENTH DISTRICT	R DARRELL MCKIGNEY	DFL COLLIN C. PETER-SON
COUNTY		
BECKER	3790	9228
BELTRAMI	4790	10583
BENTON	3230	6709
CLAY	5461	15434
CLEARWATER	1128	2329
DOUGLAS	5851	9246
GRANT	1034	2469
HUBBARD	2956	5555
KITTSON	602	2129
LAKE OF THE WOODS	602	1358
MAHNOMEN	655	1521
MARSHALL	1237	3909
MORRISON	1477	3321
NORMAN	858	2813
OTTER TAIL	8633	16506
PENNINGTON	1443	4381
POLK	3724	9666
POPE	2221	3219
RED LAKE	394	1696
ROSEAU	2184	4669
SHERBURNE	1143	2246
STEARNS	17655	33971
STEVENS	1673	3542
TODD	3357	7163
TRAVERSE	622	1572
WADENA	2354	3577
WILKIN	1058	2124
TOTAL	**80132**	**170936**

EIGHTH DISTRICT	RP STAN (THE MAN) ESTES	R ANDY LARSON	DFL JAMES L. OBER-STAR	LIB LARRY FUHOL
COUNTY				
AITKIN	474	2038	4671	88
BENTON	243	862	1723	30
CARLTON	512	2741	10339	134
CASS	724	4219	6656	89
CHISAGO	1322	5163	10328	270
COOK	218	724	1449	42
CROW WING	1377	8417	14476	192
ISANTI	913	3732	7259	758
ITASCA	1117	5127	13743	179
KANABEC	628	1539	3607	83
KOOCHICHING	413	1329	4799	67
LAKE	286	1154	4390	86
MILLE LACS	779	2570	5189	123
MORRISON	870	2096	5066	67
PINE	747	2447	6832	116
SAINT LOUIS	4480	18516	74276	1105
SHERBURNE	1536	6786	10530	259
TOTAL	**16639**	**69460**	**185333**	**3688**

VOTE FOR STATE SENATOR AND STATE REPRESENTATIVE BY COUNTY
NOVEMBER 5, 1996 STATE GENERAL ELECTION

STATE SENATOR DISTRICT 1 COUNTY	R BILL RUST	DFL LEROY STUMPF
KITTSON	755	1957
LAKE OF THE WOODS	690	1284
MARSHALL	1370	3777
PENNINGTON	1408	4450
POLK	1449	2479
RED LAKE	419	1672
ROSEAU	2532	4294
TOTAL	**8623**	**19913**

STATE SENATOR DISTRICT 2 COUNTY	R AUGUST OLLRICH	DFL ROGER D. MOE
BECKER	1716	2388
BELTRAMI	1072	2760
CLAY	493	688
CLEARWATER	1529	1941
MAHNOMEN	1193	993
NORMAN	1499	2193
POLK	3561	6018
TOTAL	**11063**	**16981**

STATE SENATOR DISTRICT 3 COUNTY	DFL BOB LESSARD
AITKIN	2541
ITASCA	15905
KOOCHICHING	5785
SAINT LOUIS	1081
TOTAL	**25312**

STATE SENATOR DISTRICT 4 COUNTY	R BRAD NORD	DFL DAVID J. TEN EYCK

STATE SENATOR DISTRICT 9 COUNTY	R CLIFF DYRUD	DFL KEITH LANGSETH
BECKER	772	1123
CLAY	7432	12307
OTTER TAIL	1645	1969
WILKIN	1386	1790
TOTAL	**11235**	**17189**

STATE SENATOR DISTRICT 10 COUNTY	R CAL LARSON	DFL HAL LELAND
DOUGLAS	7292	5634
OTTER TAIL	8413	6972
POPE	1462	1445
STEARNS	1327	1058
TOTAL	**18494**	**15109**

STATE SENATOR DISTRICT 11 COUNTY	R WAYNE HOFFERT	DFL DALLAS C. SAMS
BECKER	3031	3862
DOUGLAS	423	896
OTTER TAIL	2662	3841
STEARNS	431	328
TODD	3603	6952
WADENA	1900	2670
TOTAL	**12050**	**18549**

STATE SENATOR DISTRICT 12 COUNTY	R PAUL KOERING	DFL DON SAMUELSON
CASS	64	78
CROW WING	11830	12838
MORRISON	4113	5322
TOTAL	**16007**	**18238**

BELTRAMI	5708	6033
CASS	5757	5786
HUBBARD	4261	4254
ITASCA	107	172
WADENA	608	728
TOTAL	**16441**	**16973**

STATE SENATOR DISTRICT 5

COUNTY	R TOM DEAN	DFL JERRY R. JANEZICH
SAINT LOUIS	7893	24033
TOTAL	**7893**	**24033**

STATE SENATOR DISTRICT 6

COUNTY	RP RYAN SEIDEL-MANN	R JERRY SHUSTER	DFL DOUGLAS J. "DOUG" JOHNSON	LIB TIM KNOEDLER
COOK	106	894	1398	30
KOOCHICHING	0	1	5	0
LAKE	272	1445	4036	103
SAINT LOUIS	1054	7909	17374	560
TOTAL	**1432**	**10249**	**22813**	**693**

STATE SENATOR DISTRICT 7

COUNTY	RP GARY J. NELSON	R PAUL R. COUIL-LARD	DFL SAM G. SOLON
SAINT LOUIS	2017	8209	19314
TOTAL	**2017**	**8209**	**19314**

STATE SENATOR DISTRICT 8

COUNTY	R BRUCE KASDEN	DFL BECKY LOUREY	ICP STEVE KEILLOR
AITKIN	1010	2469	474
CARLTON	2774	8052	2714
PINE	1731	4016	1838
SAINT LOUIS	1347	4635	989
TOTAL	**6862**	**19172**	**6015**

STATE SENATOR DISTRICT 13

COUNTY	R BILL FLIFLET	DFL BRENT WADDELL	IND CHARLES A. (CHARLIE) BERG
BIG STONE	514	1076	1385
CHIPPEWA	1192	2325	2026
DOUGLAS	233	273	285
GRANT	758	1402	1335
LAC QUI PARLE	875	1863	1610
POPE	532	936	878
STEVENS	844	2057	2414
SWIFT	1067	2094	2068
TRAVERSE	439	780	998
TOTAL	**6454**	**12806**	**12999**

STATE SENATOR DISTRICT 14

COUNTY	R MICHELLE FISCHBACH	DFL LYNN SCHURMAN
BENTON	370	474
MORRISON	1094	910
POPE	90	100
STEARNS	15223	13347
TOTAL	**16777**	**14831**

STATE SENATOR DISTRICT 15

COUNTY	R DEAN ELTON JOHNSON	DFL BRIAN L. OLSON
CHIPPEWA	221	242
KANDIYOHI	11210	7198
MCLEOD	381	324
MEEKER	882	678
RENVILLE	4081	3937
YELLOW MEDICINE	492	565
TOTAL	**17267**	**12944**

STATE SENATOR DISTRICT 16 COUNTY	R DAVE KLEIS	DFL JOHN D. ELLENBECKER
BENTON	3024	2704
STEARNS	11772	10049
TOTAL	**14796**	**12753**

STATE SENATOR DISTRICT 17 COUNTY	R DAN STEVENS	DFL MARDI LACHER
BENTON	3542	2590
KANABEC	2551	2147
MILLE LACS	4699	4014
MORRISON	848	730
SHERBURNE	4866	4486
TOTAL	**16506**	**13967**

STATE SENATOR DISTRICT 18 COUNTY	R DAN SPLITT-STOSER	DFL JANET JOHNSON
CHISAGO	7643	9708
ISANTI	5694	7082
KANABEC	515	654
PINE	1171	1354
TOTAL	**15023**	**18798**

STATE SENATOR DISTRICT 19 COUNTY	R MARK OURADA	DFL PAT ADKINS
SHERBURNE	7326	5697
WRIGHT	11664	9273
TOTAL	**18990**	**14970**

STATE SENATOR DISTRICT 20 COUNTY	R STEPHEN E. DILLE	DFL DALE W. SMOLNISKY
CARVER	2640	1576
MCLEOD	6215	3652
MEEKER	5225	2710

STATE SENATOR DISTRICT 24 COUNTY	R CHUCK RUDOLPH	DFL JOHN C. HOTTINGER
BLUE EARTH	6445	9414
LE SUEUR	1728	2135
NICOLLET	4202	6310
TOTAL	**12375**	**17859**

STATE SENATOR DISTRICT 25 COUNTY	R TOM NEUVILLE	DFL DAVID R. CUMMISKEY
DAKOTA	100	43
LE SUEUR	3593	2731
RICE	13007	9751
SCOTT	725	462
WASECA	0	4
TOTAL	**17425**	**12991**

STATE SENATOR DISTRICT 26 COUNTY	R WILLIAM "WILLY" NEGAARD	DFL TRACY BECKMAN
BLUE EARTH	3780	4282
FARIBAULT	2322	5916
MARTIN	2864	4911
WASECA	1089	1930
WATONWAN	1241	2678
TOTAL	**11296**	**19717**

STATE SENATOR DISTRICT 27 COUNTY	R BRIAN SLOWINSKI	DFL PAT PIPER	LIB RICH OSNESS
FREEBORN	7191	8310	408
MOWER	5614	9057	809
TOTAL	**12805**	**17367**	**1217**

STATE SENATOR DISTRICT 28 COUNTY	R DICK DAY	DFL KEVIN K. CORREY
DODGE	4816	2143

STEARNS	83	50
WRIGHT	4034	3093
TOTAL	**18197**	**11081**

STATE SENATOR DISTRICT 21

COUNTY	R ARLENE LESEWSKI	DFL RANDI KIRCHNER
LINCOLN	1651	1672
LYON	5543	3997
MURRAY	436	302
NOBLES	700	694
PIPESTONE	2462	2216
REDWOOD	974	607
ROCK	2720	2107
YELLOW MEDICINE	2242	2265
TOTAL	**16728**	**13860**

STATE SENATOR DISTRICT 22

COUNTY	DFL JIM VICKERMAN
BROWN	602
COTTONWOOD	5216
JACKSON	5051
LYON	1596
MARTIN	2018
MURRAY	3706
NOBLES	6429
REDWOOD	944
WATONWAN	1033
TOTAL	**26595**

STATE SENATOR DISTRICT 23

COUNTY	R DENNIS FREDE-RICKSON	DFL PAUL KLUGE
BLUE EARTH	412	220
BROWN	7554	3871
MCLEOD	1782	1251
NICOLLET	2006	941
REDWOOD	3638	1365
SIBLEY	3810	2336
TOTAL	**19202**	**9984**

GOODHUE	1632	880
OLMSTED	1218	669
STEELE	10446	4190
WASECA	3527	1699
TOTAL	**21639**	**9581**

STATE SENATOR DISTRICT 29

COUNTY	R MERL NORMAN	DFL STEVE MURPHY
DAKOTA	3186	5129
GOODHUE	5197	8735
WABASHA	4669	4639
TOTAL	**13052**	**18503**

STATE SENATOR DISTRICT 30

COUNTY	R SHEILA KISCADEN	DFL GAYLON M. CARMACK
OLMSTED	19721	8655
TOTAL	**19721**	**8655**

STATE SENATOR DISTRICT 31

COUNTY	R KENRIC SCHEEVEL	DFL GREGORY HOLMSETH
DODGE	117	176
FILLMORE	5770	2628
MOWER	1427	959
OLMSTED	11436	7480
WINONA	1025	653
TOTAL	**19775**	**11896**

STATE SENATOR DISTRICT 32

COUNTY	R LINDA SEPPANEN	DFL STEVEN MORSE
FILLMORE	472	830
HOUSTON	3615	5654
WINONA	7410	11997
TOTAL	**11497**	**18481**

STATE SENATOR DISTRICT 33

COUNTY	RP MARSHALL M. MIDDEN	R WARREN LIMMER	DFL HARVEY A. GUTTMANN
HENNEPIN	1994	21892	11948
WRIGHT	1	6	13
TOTAL	**1995**	**21898**	**11961**

STATE SENATOR DISTRICT 34

COUNTY	R GEN OLSON	DFL MARA HOLMSTROM
HENNEPIN	21856	10061
WRIGHT	3449	2209
TOTAL	**25305**	**12270**

STATE SENATOR DISTRICT 35

COUNTY	R CLAIRE ROBLING	DFL JIM BERG
CARVER	7680	5458
LE SUEUR	420	416
SCOTT	11405	8413
SIBLEY	126	122
TOTAL	**19631**	**14409**

STATE SENATOR DISTRICT 36

COUNTY	R DAVID L. KNUTSON	DFL SUSAN FORD BEDOR
DAKOTA	19804	14598
TOTAL	**19804**	**14598**

STATE SENATOR DISTRICT 37

COUNTY	R PAT PARISEAU	DFL CLINTON KENNEDY
DAKOTA	17677	12193
GOODHUE	1988	1488
SCOTT	2387	1802
TOTAL	**22052**	**15483**

STATE SENATOR DISTRICT 43

COUNTY	R ED OLIVER	DFL BEVERLY K. DEUTSCH	MCA DAVID A. EXE
CARVER	6001	3549	161
HENNEPIN	16450	11451	660
TOTAL	**22451**	**15000**	**821**

STATE SENATOR DISTRICT 44

COUNTY	RP TONY KRANZ	R MARK SATHE	DFL STEVE KELLEY
HENNEPIN	1352	13036	17870
TOTAL	**1352**	**13036**	**17870**

STATE SENATOR DISTRICT 45

COUNTY	RP AL NADOSY	R MARTHA ROBERT-SON	DFL JACK. DOWNER
HENNEPIN	1865	21436	12609
TOTAL	**1865**	**21436**	**12609**

STATE SENATOR DISTRICT 46

COUNTY	R DEAN UREVIG	DFL EMBER REICHGOTT JUNGE
HENNEPIN	11614	19187
TOTAL	**11614**	**19187**

STATE SENATOR DISTRICT 47

COUNTY	R DON KRAMER	DFL LINDA SCHEID
HENNEPIN	12008	14422
TOTAL	**12008**	**14422**

STATE SENATOR DISTRICT 48

COUNTY	R LYLE CLEMENSON	DFL DON BETZOLD
ANOKA	5672	9236

STATE SENATOR DISTRICT 38	R	DFL
COUNTY	TIM WILKIN	DEANNA WIENER
DAKOTA	18192	19439
TOTAL	**18192**	**19439**

STATE SENATOR DISTRICT 39	R	DFL
COUNTY	LORI ERICKSON	JAMES P. METZEN
DAKOTA	12998	19334
TOTAL	**12998**	**19334**

STATE SENATOR DISTRICT 40	R	DFL
COUNTY	DAVID ADLIN	DAVE JOHNSON
HENNEPIN	13476	17012
TOTAL	**13476**	**17012**

STATE SENATOR DISTRICT 41	R	DFL
COUNTY	BILL BELANGER	JAMES D. "JIM" WEILER
DAKOTA	3184	2754
HENNEPIN	14838	7857
SCOTT	3739	2824
TOTAL	**21761**	**13435**

STATE SENATOR DISTRICT 42	R	DFL
COUNTY	ROY TERWILL-IGER	MICHAEL "MIKE" MOBLEY
HENNEPIN	28610	10936
TOTAL	**28610**	**10936**
HENNEPIN	8262	9303
RAMSEY	14	35
TOTAL	**13948**	**18574**

STATE SENATOR DISTRICT 49	RP	R	DFL
COUNTY	JIM MANGAN	RON BRADLEY	LEO FOLEY
ANOKA	2540	12228	15940
TOTAL	**2540**	**12228**	**15940**

STATE SENATOR DISTRICT 50	R	DFL
COUNTY	DICK KIMBLER	PAULA E. HANSON
ANOKA	15729	19773
TOTAL	**15729**	**19773**

STATE SENATOR DISTRICT 51	R	DFL
COUNTY	RAY VANDEVEER	JANE KRENTZ
ANOKA	9594	11302
WASHINGTON	6062	6180
TOTAL	**15656**	**17482**

STATE SENATOR DISTRICT 52	R	DFL
COUNTY	MARLAINE SZUREK	STEVEN G. NOVAK
ANOKA	5565	8560
RAMSEY	7462	9314
TOTAL	**13027**	**17874**

STATE SENATOR DISTRICT 53	R	DFL
COUNTY	LINDA RUNBECK	RENEE JENSON
ANOKA	1677	1206
RAMSEY	19163	12946
TOTAL	**20840**	**14152**

STATE SENATOR DISTRICT 54	R PAT IGO	DFL JOHN MARTY
COUNTY		
HENNEPIN	1210	2152
RAMSEY	12280	19640
TOTAL	**13490**	**21792**

STATE SENATOR DISTRICT 55	R BOB HAFDAHL	DFL CHARLES "CHUCK" WIGER	LIB JONATHAN WIRTH
COUNTY			
RAMSEY	10699	17135	815
WASHINGTON	1124	1376	0
TOTAL	**11823**	**18511**	**815**

STATE SENATOR DISTRICT 56	R GARY W. LAIDIG	DFL JOHN DOOLEY
COUNTY		
WASHINGTON	23086	17397
TOTAL	**23086**	**17397**

STATE SENATOR DISTRICT 57	RP ERIC ALLEN DAMMER	R STEVE LAGOON	DFL LEN PRICE
COUNTY			
RAMSEY	286	1926	3198
WASHINGTON	1770	9865	17583
TOTAL	**2056**	**11791**	**20781**

STATE SENATOR DISTRICT 58	R DAVID GELVICK	DFL LINDA HIGGINS
COUNTY		
HENNEPIN	3966	14143
TOTAL	**3966**	**14143**

STATE SENATOR DISTRICT 64	R JOE ZAPPA	DFL DICK COHEN
COUNTY		
RAMSEY	12618	22539
TOTAL	**12618**	**22539**

STATE SENATOR DISTRICT 65	R MICHAEL J. GUBASH	DFL SANDY PAPPAS
COUNTY		
RAMSEY	4542	16346
TOTAL	**4542**	**16346**

STATE SENATOR DISTRICT 66	R MARK WIENS	DFL ELLEN R. ANDERSON
COUNTY		
RAMSEY	7476	17776
TOTAL	**7476**	**17776**

STATE SENATOR DISTRICT 67	R SUSAN DELEO	DFL RANDY C. KELLY
COUNTY		
RAMSEY	6360	15248
TOTAL	**6360**	**15248**

STATE REPRESENTATIVE DISTRICT 1A	R ROB BOWEN	DFL JIM TUNHEIM
COUNTY		
KITTSON	1288	1466
LAKE OF THE WOODS	941	1062
MARSHALL	1294	2029
ROSEAU	3667	3216
TOTAL	**7190**	**7773**

STATE SENATOR DISTRICT 59

COUNTY	R CATHERINE CARLSON	DFL LAWRENCE J. POGE-MILLER	GRP DAVE WIESTER
HENNEPIN	6780	17319	2389
TOTAL	**6780**	**17319**	**2389**

STATE SENATOR DISTRICT 60

COUNTY	R PATTY COMMER-FORD	DFL ALLAN H SPEAR
HENNEPIN	9757	24894
TOTAL	**9757**	**24894**

STATE SENATOR DISTRICT 61

COUNTY	R PETER KAUFFNER	DFL LINDA BERGLIN
HENNEPIN	2598	15209
TOTAL	**2598**	**15209**

STATE SENATOR DISTRICT 62

COUNTY	RP STEVEN C. ANDERSON	R STEVEN HAWKE	DFL CAROL FLYNN	LIB BOB ODDEN
HENNEPIN	2032	6235	22363	817
TOTAL	**2032**	**6235**	**22363**	**817**

STATE SENATOR DISTRICT 63

COUNTY	R MARIANNE STEBBINS	DFL JANE RANUM
HENNEPIN	12033	21782
TOTAL	**12033**	**21782**

STATE REPRESENTATIVE DISTRICT 1B

COUNTY	R TIM FINSETH	DFL DON SCHIRRICK
MARSHALL	1276	510
PENNINGTON	3533	2276
POLK	2205	1736
RED LAKE	969	1105
TOTAL	**7983**	**5627**

STATE REPRESENTATIVE DISTRICT 2A

COUNTY	R MITCH THOMPSON	DFL BERNIE L. LIEDER
BECKER	183	252
CLAY	487	641
MAHNOMEN	638	792
NORMAN	1259	2356
POLK	2516	5184
TOTAL	**5083**	**9225**

STATE REPRESENTATIVE DISTRICT 2B

COUNTY	R LYLE DAKEN	DFL EDGAR OLSON
BECKER	1565	1954
BELTRAMI	1298	2495
CLEARWATER	1362	2097
MAHNOMEN	262	443
POLK	630	1137
TOTAL	**5117**	**8126**

STATE REPRESENTATIVE DISTRICT 3A

COUNTY	R JOEL MAGGERT	DFL IRV ANDERSON
ITASCA	3010	4326
KOOCHICHING	2212	4379
SAINT LOUIS	208	551
TOTAL	**5430**	**9256**

STATE REPRESENTATIVE
DISTRICT 3B

COUNTY	R LILAH CROWE	DFL LOREN A. SOLBERG
AITKIN	1455	1785
ITASCA	4846	7335
SAINT LOUIS	144	415
TOTAL	**6445**	**9535**

STATE REPRESENTATIVE
DISTRICT 4A

COUNTY	RP ADAM STEELE	R JEFF AAKHUS	DFL GAIL SKARE
BELTRAMI	330	5473	5897
HUBBARD	182	2093	1946
TOTAL	**512**	**7566**	**7843**

STATE REPRESENTATIVE
DISTRICT 4B

COUNTY	RP HENRY KRUMWIEDE	R MATT SWENSON	DFL ANTHONY G. (TONY) KINKEL
CASS	662	4854	6134
HUBBARD	135	1718	2508
ITASCA	16	89	177
WADENA	51	524	782
TOTAL	**864**	**7185**	**9601**

STATE REPRESENTATIVE
DISTRICT 5A

COUNTY	R MATT I. MATASICH	DFL TOM RUKAVINA
SAINT LOUIS	3833	12532
TOTAL	**3833**	**12532**

STATE REPRESENTATIVE
DISTRICT 5B

COUNTY	R MARK GROETTUM	DFL DAVID J. TOMASSONI
SAINT LOUIS	4419	10973
TOTAL	**4419**	**10973**

STATE REPRESENTATIVE
DISTRICT 8B

COUNTY	R JIM TAYLOR	DFL BILL HILTY
AITKIN	1493	2402
CARLTON	1972	3058
PINE	3153	4291
TOTAL	**6618**	**9751**

STATE REPRESENTATIVE
DISTRICT 9A

COUNTY	R KEVIN GOODNO	DFL TERRY KROKE
CLAY	9753	3072
TOTAL	**9753**	**3072**

STATE REPRESENTATIVE
DISTRICT 9B

COUNTY	R ROBERT L. (BOB) WESTFALL	DFL JOHN YOUNG, JR.
BECKER	860	1018
CLAY	2844	4062
OTTER TAIL	2155	1447
WILKIN	2073	1084
TOTAL	**7932**	**7611**

STATE REPRESENTATIVE
DISTRICT 10A

COUNTY	R BUD NORNES	DFL TIM HUNT
DOUGLAS	798	727
OTTER TAIL	8800	6473
TOTAL	**9598**	**7200**

STATE REPRESENTATIVE
DISTRICT 10B

COUNTY	R HILDA BETTER-MANN	DFL BEV BALES
DOUGLAS	6767	4761
POPE	1511	1399
STEARNS	1200	1199
TOTAL	**9478**	**7359**

STATE REPRESENTATIVE
DISTRICT 6A

COUNTY	R DAWN MARKS	DFL THOMAS (TOM) BAKK
COOK	1013	1330
KOOCHICHING	2	4
LAKE	1542	4188
SAINT LOUIS	2824	6995
TOTAL	**5381**	**12517**

STATE REPRESENTATIVE
DISTRICT 6B

COUNTY	RP RUSSELL M. SMITH	R STEVE KHALAR	DFL THOMAS HUNTLEY
SAINT LOUIS	627	6130	10432
TOTAL	**627**	**6130**	**10432**

STATE REPRESENTATIVE
DISTRICT 7A

COUNTY	RP WILLIAM C. BUSHEY	DFL WILLARD MUNGER	IND BRAD BENNETT
SAINT LOUIS	983	8398	5469
TOTAL	**983**	**8398**	**5469**

STATE REPRESENTATIVE
DISTRICT 7B

COUNTY	R CHRIS DAHLBERG	DFL MIKE JAROS
SAINT LOUIS	6078	8512
TOTAL	**6078**	**8512**

STATE REPRESENTATIVE
DISTRICT 8A

COUNTY	R RAY WHEELER	DFL MARY MURPHY
CARLTON	3126	5541
SAINT LOUIS	2171	4815
TOTAL	**5297**	**10356**

STATE REPRESENTATIVE
DISTRICT 11A

COUNTY	R ROXANN DAGGETT	DFL WAYNE WOLDEN
BECKER	5141	1888
OTTER TAIL	4360	1769
WADENA	1735	1037
TOTAL	**11236**	**4694**

STATE REPRESENTATIVE
DISTRICT 11B

COUNTY	R BARB SCHMITT	DFL KEN OTREMBA
DOUGLAS	570	744
OTTER TAIL	182	213
STEARNS	461	295
TODD	4019	6527
WADENA	1043	755
TOTAL	**6275**	**8534**

STATE REPRESENTATIVE
DISTRICT 12A

COUNTY	R LINDA FAATZ	DFL KRIS HASSKAMP
CROW WING	5942	11707
TOTAL	**5942**	**11707**

STATE REPRESENTATIVE
DISTRICT 12B

COUNTY	R JOHN M. HOLLANDER	DFL STEPHEN G. WENZEL
CASS	44	95
CROW WING	2239	4493
MORRISON	2146	7169
TOTAL	**4429**	**11757**

STATE REPRESENTATIVE
DISTRICT 13A

COUNTY	R TORREY WESTROM	DFL CLAIR NELSON	IND DAVID HOLMAN
BIG STONE	287	452	36
DOUGLAS	422	345	34
GRANT	1798	1648	100
POPE	1141	1089	111
STEVENS	2613	2310	375
SWIFT	631	914	95
TRAVERSE	1104	1010	94
TOTAL	**7996**	**7768**	**845**

STATE REPRESENTATIVE
DISTRICT 13B

COUNTY	R ALLEN MOE	DFL DOUG PETERSON
BIG STONE	669	1493
CHIPPEWA	1841	3721
LAC QUI PARLE	1185	3205
SWIFT	1026	2532
TOTAL	**4721**	**10951**

STATE REPRESENTATIVE
DISTRICT 14A

COUNTY	R STEVE DEHLER	DFL DUANE SCEPANIAK
BENTON	374	460
MORRISON	1163	834
STEARNS	6849	5346
TOTAL	**8386**	**6640**

STATE REPRESENTATIVE
DISTRICT 14B

COUNTY	R DOUG STANG	DFL JOE VOSS
POPE	77	115
STEARNS	8875	7410
TOTAL	**8952**	**7525**

STATE REPRESENTATIVE
DISTRICT 15A

COUNTY	R TOM VAN ENGEN	DFL AL JUHNKE

STATE REPRESENTATIVE
DISTRICT 17B

COUNTY	RP TONY MUEHL-BAUER	R BRYAN LAWRENCE	DFL LESLIE J. SCHU-MACHER
BENTON	402	2262	3626
SHERBURNE	599	3654	5264
TOTAL	**1001**	**5916**	**8890**

STATE REPRESENTATIVE
DISTRICT 18A

COUNTY	R JIM ROSTBERG	DFL KEN REINE
CHISAGO	708	662
ISANTI	7290	5260
KANABEC	569	572
PINE	165	202
TOTAL	**8732**	**6696**

STATE REPRESENTATIVE
DISTRICT 18B

COUNTY	R LOYAL HYATT	DFL LOREN GEORGE JENNINGS
CHISAGO	5882	9712
PINE	613	1520
TOTAL	**6495**	**11232**

STATE REPRESENTATIVE
DISTRICT 19A

COUNTY	R MARK OLSON	DFL CLIFF "KIP" WOLD
SHERBURNE	4426	2593
WRIGHT	5756	4244
TOTAL	**10182**	**6837**

STATE REPRESENTATIVE
DISTRICT 19B

COUNTY	R BRUCE ANDERSON	DFL CHARLES J. FINCK
SHERBURNE	3675	2301
WRIGHT	6754	3833
TOTAL	**10429**	**6134**

KANDIYOHI	7611	7740
TOTAL	**7611**	**7740**

STATE REPRESENTATIVE DISTRICT 15B

COUNTY	RP LEON MORSE GREENSLIT	R DREW HULTGREN	DFL GARY W. KUBLY
CHIPPEWA	18	119	335
KANDIYOHI	156	1585	1218
MCLEOD	50	401	267
MEEKER	82	808	683
RENVILLE	1282	3408	3404
YELLOW MEDICINE	31	215	831
TOTAL	**1619**	**6536**	**6738**

STATE REPRESENTATIVE DISTRICT 16A

COUNTY	R GARY SABBY	DFL JOE OPATZ
BENTON	2320	3395
STEARNS	2734	4886
TOTAL	**5054**	**8281**

STATE REPRESENTATIVE DISTRICT 16B

COUNTY	R JIM KNOBLACH	DFL KATHY TRACY
STEARNS	8695	5454
TOTAL	**8695**	**5454**

STATE REPRESENTATIVE DISTRICT 17A

COUNTY	R LEROY KOPPEN-DRAYER	DFL ROY "SWEDE" CARLSON
KANABEC	2640	2052
MILLE LACS	5698	3059
MORRISON	902	704
TOTAL	**9240**	**5815**

STATE REPRESENTATIVE DISTRICT 20A

COUNTY	R ROBERT "BOB" NESS	DFL PAUL WRIGHT
MCLEOD	3980	2144
MEEKER	5395	2449
STEARNS	83	46
WRIGHT	214	111
TOTAL	**9672**	**4750**

STATE REPRESENTATIVE DISTRICT 20B

COUNTY	R TONY KIELKUCKI	DFL MARY NEATON
CARVER	2405	1824
MCLEOD	2626	1108
WRIGHT	3709	3072
TOTAL	**8740**	**6004**

STATE REPRESENTATIVE DISTRICT 21A

COUNTY	R MARTY SEIFERT	DFL PAT MELLENTHIN
LYON	5295	3811
REDWOOD	1094	501
YELLOW MEDICINE	2248	2252
TOTAL	**8637**	**6564**

STATE REPRESENTATIVE DISTRICT 21B

COUNTY	R RICHARD MULDER	DFL ANDY STEENSMA
LINCOLN	1982	1384
LYON	305	169
MURRAY	410	336
NOBLES	752	705
PIPESTONE	2515	2212
ROCK	2264	2612
TOTAL	**8228**	**7418**

STATE REPRESENTATIVE
DISTRICT 22A

COUNTY	R BOB PETRICH	DFL TED WINTER
COTTONWOOD	324	507
JACKSON	138	242
LYON	620	1159
MURRAY	1333	2758
NOBLES	3663	3990
REDWOOD	229	374
TOTAL	**6307**	**9030**

STATE REPRESENTATIVE
DISTRICT 22B

COUNTY	R ELAINE HARDER	DFL RICHARD PETERSON
BROWN	398	307
COTTONWOOD	3205	2097
JACKSON	2959	2453
MARTIN	1389	1150
REDWOOD	355	172
WATONWAN	808	496
TOTAL	**9114**	**6675**

STATE REPRESENTATIVE
DISTRICT 23A

COUNTY	R BARB VICKERMAN	DFL BONNIE J. MCKNIGHT
BROWN	5981	3840
REDWOOD	3379	1642
TOTAL	**9360**	**5482**

STATE REPRESENTATIVE
DISTRICT 23B

COUNTY	R HOWARD SWENSON	DFL DARREL H. MOSEL
BLUE EARTH	357	274
BROWN	761	697
MCLEOD	1529	1560
NICOLLET	1794	1177
SIBLEY	2886	3414
TOTAL	**7327**	**7122**

STATE REPRESENTATIVE
DISTRICT 26B

COUNTY	R JERRY GROEBNER	DFL HENRY J. KALIS
BLUE EARTH	1849	2976
FARIBAULT	2269	5985
WASECA	1025	2002
TOTAL	**5143**	**10963**

STATE REPRESENTATIVE
DISTRICT 27A

COUNTY	R RON KRAUS	DFL GERALD C. SKAAR
FREEBORN	9534	6352
TOTAL	**9534**	**6352**

STATE REPRESENTATIVE
DISTRICT 27B

COUNTY	R CHRIS BOIK	DFL ROBERT LEIGHTON
MOWER	4301	11028
TOTAL	**4301**	**11028**

STATE REPRESENTATIVE
DISTRICT 28A

COUNTY	R DOUG REUTER	DFL ROY D. SRP
STEELE	6338	4264
WASECA	2327	2679
TOTAL	**8665**	**6943**

STATE REPRESENTATIVE
DISTRICT 28B

COUNTY	R STEVE SVIGGUM	DFL DANIEL R. HICKS
DODGE	5179	1834
GOODHUE	2133	465
OLMSTED	1319	589
STEELE	2550	1363
WASECA	196	92
TOTAL	**11377**	**4343**

STATE REPRESENTATIVE
DISTRICT 24A

COUNTY	R HARRY PETERSEN	DFL JOHN DORN
BLUE EARTH	5053	9010
NICOLLET	0	0
TOTAL	**5053**	**9010**

STATE REPRESENTATIVE
DISTRICT 24B

COUNTY	R RICK MCCLUHAN	DFL RUTH JOHNSON
BLUE EARTH	1025	720
LE SUEUR	1835	2017
NICOLLET	4718	5822
TOTAL	**7578**	**8559**

STATE REPRESENTATIVE
DISTRICT 25A

COUNTY	R JOHN TUMA	DFL HERB FREY
DAKOTA	89	54
LE SUEUR	2512	1608
RICE	4957	5886
SCOTT	730	463
TOTAL	**8288**	**8011**

STATE REPRESENTATIVE
DISTRICT 25B

COUNTY	R LYNDA BOUDREAU	DFL DARRELL L. DRENTLAW
LE SUEUR	1198	972
RICE	6945	5181
WASECA	1	4
TOTAL	**8144**	**6157**

STATE REPRESENTATIVE
DISTRICT 26A

COUNTY	R BOB GUNTHER
BLUE EARTH	2634
MARTIN	7238
WATONWAN	3116
TOTAL	**12988**

STATE REPRESENTATIVE
DISTRICT 29A

COUNTY	R JERRY DEMPSEY	DFL ANDY SELESKIE
DAKOTA	5517	2932
GOODHUE	4479	2988
TOTAL	**9996**	**5920**

STATE REPRESENTATIVE
DISTRICT 29B

COUNTY	R MIKE OSSKOPP	DFL FLORA BURFEIND
GOODHUE	3554	2898
WABASHA	5899	3462
TOTAL	**9453**	**6360**

STATE REPRESENTATIVE
DISTRICT 30A

COUNTY	R FRAN BRADLEY
OLMSTED	12926
TOTAL	**12926**

STATE REPRESENTATIVE
DISTRICT 30B

COUNTY	RP TOM VIKEN	R DAVE BISHOP
OLMSTED	2706	9313
TOTAL	**2706**	**9313**

STATE REPRESENTATIVE
DISTRICT 31A

COUNTY	R WILLIAM KUISLE	WRITE-IN DON FRERICHS
DODGE	227	11
OLMSTED	12017	3067
TOTAL	**12244**	**3078**

STATE REPRESENTATIVE
DISTRICT 31B

COUNTY	R GREGORY M. DAVIDS	DFL DELBERT MANDELKO
FILLMORE	5041	3397
MOWER	1508	883
OLMSTED	1639	961
WINONA	964	688
TOTAL	**9152**	**5929**

STATE REPRESENTATIVE
DISTRICT 32A

COUNTY	R MIKE CAMPBELL	DFL GENE PELOWSKI, JR.
WINONA	4955	9398
TOTAL	**4955**	**9398**

STATE REPRESENTATIVE
DISTRICT 32B

COUNTY	RP JACK MUELLER	R MICHELLE RIFENBERG	DFL KATHY WEEKS
FILLMORE	248	479	588
HOUSTON	698	4395	4142
WINONA	898	2318	1875
TOTAL	**1844**	**7192**	**6605**

STATE REPRESENTATIVE
DISTRICT 33A

COUNTY	RP SUSAN C. PAGNAC	R ARLON LINDNER	DFL TIM MORIARTY
HENNEPIN	1430	10267	6784
WRIGHT	2	6	12
TOTAL	**1432**	**10273**	**6796**

STATE REPRESENTATIVE
DISTRICT 33B

COUNTY	R RICH STANEK
HENNEPIN	13408
TOTAL	**13408**

STATE REPRESENTATIVE
DISTRICT 36B

COUNTY	R DAN MCELROY	DFL MIKE STONE
DAKOTA	9437	6285
TOTAL	**9437**	**6285**

STATE REPRESENTATIVE
DISTRICT 37A

COUNTY	R DENNIS OZMENT
DAKOTA	10713
GOODHUE	2931
TOTAL	**13644**

STATE REPRESENTATIVE
DISTRICT 37B

COUNTY	R BILL MACKLIN	DFL JANET LEKSON
DAKOTA	10179	6615
SCOTT	2590	1613
TOTAL	**12769**	**8228**

STATE REPRESENTATIVE
DISTRICT 38A

COUNTY	R TIM COMMERS	DFL DICK BONIN
DAKOTA	9989	7890
TOTAL	**9989**	**7890**

STATE REPRESENTATIVE
DISTRICT 38B

COUNTY	R TIM PAWLENTY
DAKOTA	14747
TOTAL	**14747**

STATE REPRESENTATIVE
DISTRICT 39A

COUNTY	R JOHN TROJACK	DFL THOMAS W. PUGH
DAKOTA	6142	10096
TOTAL	**6142**	**10096**

STATE REPRESENTATIVE
DISTRICT 34A

COUNTY	R STEVE SMITH	DFL SANDRA M. HUNZ
HENNEPIN	7005	3913
WRIGHT	3101	2560
TOTAL	**10106**	**6473**

STATE REPRESENTATIVE
DISTRICT 34B

COUNTY	R TODD VAN DELLEN	DFL CAROLL HOLMSTROM
HENNEPIN	13771	7009
TOTAL	**13771**	**7009**

STATE REPRESENTATIVE
DISTRICT 35A

COUNTY	R CAROL L. MOLNAU	DFL LOREN M. SCHWING-HAMMER
CARVER	7944	5194
LE SUEUR	428	402
SCOTT	1546	1175
SIBLEY	122	122
TOTAL	**10040**	**6893**

STATE REPRESENTATIVE
DISTRICT 35B

COUNTY	DFL BECKY KELSO
SCOTT	13915
TOTAL	**13915**

STATE REPRESENTATIVE
DISTRICT 36A

COUNTY	R EILEEN TOMPKINS	DFL DIANE NAGLER
DAKOTA	9985	8535
TOTAL	**9985**	**8535**

STATE REPRESENTATIVE
DISTRICT 39B

COUNTY	R STEVE OLSON	DFL BOB MILBERT
DAKOTA	5394	10313
TOTAL	**5394**	**10313**

STATE REPRESENTATIVE
DISTRICT 40A

COUNTY	R BRIAN D. SKON	DFL MARK P. MAHON
HENNEPIN	6667	7292
TOTAL	**6667**	**7292**

STATE REPRESENTATIVE
DISTRICT 40B

COUNTY	R KEVIN KNIGHT	DFL DAVID ROBERT GROVES
HENNEPIN	9132	7267
TOTAL	**9132**	**7267**

STATE REPRESENTATIVE
DISTRICT 41A

COUNTY	R ALICE SEAGREN
HENNEPIN	14339
TOTAL	**14339**

STATE REPRESENTATIVE
DISTRICT 41B

COUNTY	R KEN WOLF	DFL J.D. ROBINSON
DAKOTA	3629	2337
HENNEPIN	3899	1865
SCOTT	4131	2472
TOTAL	**11659**	**6674**

STATE REPRESENTATIVE
DISTRICT 42A

COUNTY	R RON ERHARDT	DFL DEBBIE JAMES
HENNEPIN	12858	6719
TOTAL	**12858**	**6719**

STATE REPRESENTATIVE
DISTRICT 42B

COUNTY	R ERIK PAULSEN	DFL MICHAEL MANN
HENNEPIN	14246	5746
TOTAL	14246	5746

STATE REPRESENTATIVE
DISTRICT 43A

COUNTY	R TOM WORKMAN	DFL BOB SMITHBURG
CARVER	7448	2421
HENNEPIN	6704	3165
TOTAL	14152	5586

STATE REPRESENTATIVE
DISTRICT 43B

COUNTY	R BARB SYKORA	DFL STEVE MORSE
HENNEPIN	13032	5587
TOTAL	13032	5587

STATE REPRESENTATIVE
DISTRICT 44A

COUNTY	R ROB SAMUEL-SEN	DFL BETTY FOLLIARD
HENNEPIN	7554	8179
TOTAL	7554	8179

STATE REPRESENTATIVE
DISTRICT 44B

COUNTY	R JIM RHODES	DFL SUSAN BLOYER
HENNEPIN	9306	7408
TOTAL	9306	7408

STATE REPRESENTATIVE
DISTRICT 45A

COUNTY	R RON ABRAMS	DFL JESSE LEHMAN
HENNEPIN	12333	6313
TOTAL	12333	6313

STATE REPRESENTATIVE
DISTRICT 48B

COUNTY	RP TONY L. PRENTICE	R TIM WERNER	DFL ALICE M. JOHNSON
ANOKA	928	5489	8634
RAMSEY	2	13	32
TOTAL	930	5502	8666

STATE REPRESENTATIVE
DISTRICT 49A

COUNTY	R CHARLIE WEAVER	DFL BOB THEISEN
ANOKA	10902	5457
TOTAL	10902	5457

STATE REPRESENTATIVE
DISTRICT 49B

COUNTY	R ELDON WARKENTIN	DFL LUANNE KOSKINEN
ANOKA	6562	7608
TOTAL	6562	7608

STATE REPRESENTATIVE
DISTRICT 50A

COUNTY	R TOM HACKBARTH	DFL KATHLEEN SEKHON
ANOKA	8203	8337
TOTAL	8203	8337

STATE REPRESENTATIVE
DISTRICT 50B

COUNTY	R KATHY TINGELSTAD	DFL BETSY O'BERRY
ANOKA	10085	9046
TOTAL	10085	9046

STATE REPRESENTATIVE
DISTRICT 51A

COUNTY	R ANDY WESTER-BERG	DFL MIKE DELMONT
ANOKA	6586	7470
TOTAL	6586	7470

STATE REPRESENTATIVE
DISTRICT 45B

COUNTY	R PEGGY LEPPIK	DFL BRAD BROWN
HENNEPIN	10850	6701
TOTAL	**10850**	**6701**

STATE REPRESENTATIVE
DISTRICT 46A

COUNTY	R VI UNDERDAHL	DFL ANN H. REST
HENNEPIN	5726	9598
TOTAL	**5726**	**9598**

STATE REPRESENTATIVE
DISTRICT 46B

COUNTY	R DAVE MATHIAS	DFL LYNDON R. CARLSON
HENNEPIN	5955	9499
TOTAL	**5955**	**9499**

STATE REPRESENTATIVE
DISTRICT 47A

COUNTY	R CONNIE HEISENFELT	DFL DARLENE LUTHER
HENNEPIN	5040	7042
TOTAL	**5040**	**7042**

STATE REPRESENTATIVE
DISTRICT 47B

COUNTY	R WALT FILSON	DFL PHIL CARRUTHERS
HENNEPIN	5210	9068
TOTAL	**5210**	**9068**

STATE REPRESENTATIVE
DISTRICT 48A

COUNTY	R BILL HAAS	DFL PAM PEARSON
HENNEPIN	9155	8777
TOTAL	**9155**	**8777**

STATE REPRESENTATIVE
DISTRICT 51B

COUNTY	R DOUG SWENSON	DFL GREG MILLER
ANOKA	3706	2927
WASHINGTON	7525	4608
TOTAL	**11231**	**7535**

STATE REPRESENTATIVE
DISTRICT 52A

COUNTY	R SKIP CARLSON	DFL SATVEER CHAUDHARY
ANOKA	6485	7687
RAMSEY	832	559
TOTAL	**7317**	**8246**

STATE REPRESENTATIVE
DISTRICT 52B

COUNTY	RP WILLIAM HELGESON	R RICHARD "DICK" PELLOW	DFL GERI EVANS
RAMSEY	783	6761	7934
TOTAL	**783**	**6761**	**7934**

STATE REPRESENTATIVE
DISTRICT 53A

COUNTY	R PHILIP KRINKIE	DFL JAKI COTTINGHAM-ZIERDT
ANOKA	1440	1362
RAMSEY	8748	4878
TOTAL	**10188**	**6240**

STATE REPRESENTATIVE
DISTRICT 53B

COUNTY	R SHERRY BROECKER	DFL MARC ASCH
RAMSEY	10448	7877
TOTAL	**10448**	**7877**

STATE REPRESENTATIVE
DISTRICT 54A

COUNTY	R PAUL KUETTEL	DFL MARY JO MCGUIRE
HENNEPIN	1353	1983
RAMSEY	5940	8326
TOTAL	**7293**	**10309**

STATE REPRESENTATIVE
DISTRICT 54B

COUNTY	R DWAYNE DEZIEL	DFL MINDY GREILING
RAMSEY	6432	10926
TOTAL	**6432**	**10926**

STATE REPRESENTATIVE
DISTRICT 55A

COUNTY	R HARRY MARES	DFL JOHN PYKA
RAMSEY	9655	4634
WASHINGTON	1539	1031
TOTAL	**11194**	**5665**

STATE REPRESENTATIVE
DISTRICT 55B

COUNTY	R STEVE CARLSON	DFL BETTY MCCOLLUM
RAMSEY	5076	9323
TOTAL	**5076**	**9323**

STATE REPRESENTATIVE
DISTRICT 56A

COUNTY	R MARK WILLIAM HOLSTEN	DFL STAN NARUSIE-WICZ
WASHINGTON	10943	5919
TOTAL	**10943**	**5919**

STATE REPRESENTATIVE
DISTRICT 56B

COUNTY	R PEG LARSEN	DFL JEROME J. DEROSE
WASHINGTON	14322	9192
TOTAL	**14322**	**9192**

STATE REPRESENTATIVE
DISTRICT 60A

COUNTY	R B. J. HAGEN	DFL DEE LONG
HENNEPIN	4478	12302
TOTAL	**4478**	**12302**

STATE REPRESENTATIVE
DISTRICT 60B

COUNTY	R LYNN WUYTOWICZ	DFL MYRON ORFIELD
HENNEPIN	4593	13217
TOTAL	**4593**	**13217**

STATE REPRESENTATIVE
DISTRICT 61A

COUNTY	R MARILYN JACKSON	DFL KAREN CLARK
HENNEPIN	1302	6690
TOTAL	**1302**	**6690**

STATE REPRESENTATIVE
DISTRICT 61B

COUNTY	R THOMAS ROSS	DFL LINDA WEJCMAN
HENNEPIN	1610	8136
TOTAL	**1610**	**8136**

STATE REPRESENTATIVE
DISTRICT 62A

COUNTY	R JOSE LUCIANO	DFL LEE GREEN-FIELD	GP CAM GORDON
HENNEPIN	2871	8306	3649
TOTAL	**2871**	**8306**	**3649**

STATE REPRESENTATIVE
DISTRICT 62B

COUNTY	R JOHN HALVERSON	DFL WES SKOGLUND
HENNEPIN	4502	12207
TOTAL	**4502**	**12207**

STATE REPRESENTATIVE

DISTRICT 57A	R	DFL
	ROB	NORA
COUNTY	HAFIZ	SLAWIK
RAMSEY	2419	3012
WASHINGTON	6329	6505
TOTAL	**8748**	**9517**

STATE REPRESENTATIVE

DISTRICT 57B	R	DFL
	RICHARD	SHARON
COUNTY	PALBICKI	MARKO
WASHINGTON	5780	10695
TOTAL	**5780**	**10695**

STATE REPRESENTATIVE

DISTRICT 58A	R	DFL
	WILLIAM	JOE
COUNTY	RANNOW	MULLERY
HENNEPIN	3021	8714
TOTAL	**3021**	**8714**

STATE REPRESENTATIVE

DISTRICT 58B	R	DFL
	ALAN	RICHARD
	HOLT	"JEFF"
COUNTY		JEFFERSON
HENNEPIN	1319	5327
TOTAL	**1319**	**5327**

STATE REPRESENTATIVE

DISTRICT 59A	R	DFL
	GERRY	LEN
COUNTY	MACHOWICZ	BIERNAT
HENNEPIN	3627	10255
TOTAL	**3627**	**10255**

STATE REPRESENTATIVE

DISTRICT 59B	RP	R	DFL
	ALAN	TOM	PHYLLIS
COUNTY	SHILEPSKY	GROMACKI	KAHN
HENNEPIN	1701	2849	8022
TOTAL	**1701**	**2849**	**8022**

STATE REPRESENTATIVE

DISTRICT 63A	R	DFL
	VINCE	JEAN
COUNTY	SCHENDEL	WAGENIUS
HENNEPIN	5939	12859
TOTAL	**5939**	**12859**

STATE REPRESENTATIVE

DISTRICT 63B	R	DFL
	PAUL	EDWINA
	HINTER-	GARCIA
COUNTY	MEYER	
HENNEPIN	6554	8755
TOTAL	**6554**	**8755**

STATE REPRESENTATIVE

DISTRICT 64A	R	DFL
	SHERRI	MATT
	MORTENSEN	ENTENZA
COUNTY	BROWN	
RAMSEY	4968	12207
TOTAL	**4968**	**12207**

STATE REPRESENTATIVE

DISTRICT 64B	R	DFL	NLP
	RAY	MICHAEL	JIM
COUNTY	CLEVELAND	PAYMAR	HORWATH
RAMSEY	6778	10263	392
TOTAL	**6778**	**10263**	**392**

STATE REPRESENTATIVE

DISTRICT 65A	R	DFL
	FRED	ANDY
COUNTY	TENNISON	DAWKINS
RAMSEY	1791	8185
TOTAL	**1791**	**8185**

STATE REPRESENTATIVE

DISTRICT 65B	R	DFL
	G. "MINNIE"	CARLOS
COUNTY	GARCIA	MARIANI
RAMSEY	2930	7785
TOTAL	**2930**	**7785**

STATE REPRESENTATIVE DISTRICT 66A	R	DFL	IND
	JEAN	TOM	GLEN R.
COUNTY	BOLTON	OSTHOFF	ANDERSON
RAMSEY	2835	6679	1069
TOTAL	**2835**	**6679**	**1069**

STATE REPRESENTATIVE DISTRICT 66B	R	DFL
	STEVE	ALICE
COUNTY	THIBAULT	HAUSMAN
RAMSEY	4674	9916
TOTAL	**4674**	**9916**

STATE REPRESENTATIVE DISTRICT 67A	RP	R	DFL
	TONY	JULIE	JIM
COUNTY	SCHRAMEL	GLANZ	FARRELL
RAMSEY	601	2766	7112
TOTAL	**601**	**2766**	**7112**

STATE REPRESENTATIVE DISTRICT 67B	RP	R	DFL
	PHILIP E.	KEN	STEVE
COUNTY	FUEHRER	WOHLFORD	TRIMBLE
RAMSEY	856	2854	7418
TOTAL	**856**	**2854**	**7418**

VOTE FOR CONTESTED DISTRICT COURT SEATS BY COUNTY
NOVEMBER 5, 1996 STATE GENERAL ELECTION

JUDGE - 2ND DISTRICT COURT SEAT 17

COUNTY	TOM LEE	J. THOMAS MOTT
RAMSEY	60676	92557
TOTAL	**60676**	**92557**

JUDGE - 2ND DISTRICT COURT SEAT 21

COUNTY	JOHN T. FINLEY	JOHN M. SANDS
RAMSEY	85062	80846
TOTAL	**85062**	**80846**

JUDGE - 4TH DISTRICT COURT SEAT 3

COUNTY	PAMELA G. ALEXANDER	KEVIN J. KOLOSKY
HENNEPIN	263313	123606
TOTAL	**263313**	**123606**

JUDGE - 4 DISTRICT COURT SEAT 11

COUNTY	WILLIAM B. CHRISTEN-SEN	MARY E. STEENSON
HENNEPIN	167306	213418
TOTAL	**167306**	**213418**

JUDGE - 4TH DISTRICT COURT SEAT 21

COUNTY	BRUCE HARTIGAN	BRADLEY C. THORSEN
HENNEPIN	202945	158305
TOTAL	**202945**	**158305**

JUDGE - 4TH DISTRICT COURT SEAT 42

COUNTY	CHARLES A. PORTER, JR.	PAUL D. TIERNEY
HENNEPIN	190633	168937
TOTAL	**190633**	**168937**

JUDGE - 4TH DISTRICT COURT SEAT 43

COUNTY	BRUCE A. PETERSON	JANET NORDELL POSTON
HENNEPIN	177913	185534
TOTAL	**177913**	**185534**

JUDGE - 4TH DISTRICT COURT SEAT 46

COUNTY	STEPHEN C. ALDRICH	STEPHEN C. RATHKE
HENNEPIN	189741	148756
TOTAL	**189741**	**148756**

JUDGE - 4TH DISTRICT COURT SEAT 53

COUNTY	MICHAEL J. FITZGERALD	THOMAS W. WEXLER
HENNEPIN	176880	182342
TOTAL	**176880**	**182342**

JUDGE - 5TH DISTRICT COURT SEAT 9

County	KATHRYN KEENA	GEORGE A. MARSHALL
BLUE EARTH	9863	10601
BROWN	4312	5713
COTTONWOOD	2185	2864
FARIBAULT	3102	4227
JACKSON	2181	2726
LINCOLN	1152	1832
LYON	3624	7083
MARTIN	3837	4836
MURRAY	1791	2237
NICOLLET	5311	6242
NOBLES	3462	4062
PIPESTONE	1689	2080
REDWOOD	2810	3870
ROCK	1600	2511
WATONWAN	2100	2537
TOTAL	**49019**	**63421**

JUDGE - 5TH DISTRICT COURT SEAT 11

County	JOHN R. MOONAN	REBECCA L. WESSMAN
BLUE EARTH	12655	8432
BROWN	5480	4330
COTTONWOOD	2809	2113
FARIBAULT	4412	2864
JACKSON	2680	2174
LINCOLN	1492	1199
LYON	5685	3839
MARTIN	4501	4012
MURRAY	2114	1773
NICOLLET	6751	4895
NOBLES	3590	3711
PIPESTONE	1879	1801
REDWOOD	3498	2864
ROCK	2285	1777
WATONWAN	2646	1957
TOTAL	**62477**	**47741**

JUDGE - 7TH DISTRICT COURT SEAT 4

County	BERNARD E. BOLAND	GERALD HASSEL-BRINK
BECKER	6127	4028
BENTON	6402	4422
CLAY	10611	5788
DOUGLAS	7749	4846
MILLE LACS	3996	2958
MORRISON	6103	4523
OTTER TAIL	13210	7384
STEARNS	26829	17979
TODD	5220	3415
WADENA	3218	1781
TOTAL	**89465**	**57124**

JUDGE - 10TH DISTRICT COURT SEAT 1

County	BARRY WILLIAM MCKEE	SUSAN MILES
ANOKA	34590	59171
CHISAGO	5398	8732
ISANTI	3865	6564
KANABEC	2031	2964
PINE	3531	4971
SHERBURNE	7021	11461
WASHINGTON	24482	42307

WRIGHT	11501	16125
TOTAL	**92419**	**152295**

JUDGE - 10TH DISTRICT COURT SEAT 29

County	WILLIAM J. ROBYT	LINN SLATTEN-GREN
ANOKA	37064	52823
CHISAGO	6384	8324
ISANTI	4671	6057
KANABEC	2105	2831
PINE	3481	4776
SHERBURNE	6807	10979
WASHINGTON	23677	37576
WRIGHT	10703	15527
TOTAL	**94892**	**138893**

VOTE FOR PARTISAN OFFICES IN STATE LEGISLATIVE DISTRICTS BY PRECINCT

NOVEMBER 6, 1996, GENERAL ELECTION

DISTRICT 1A County KITTSON	VOTER REGISTRATION			U.S. PRES. / VICE PRES.			U.S. SENATOR			U.S. REP. DIST. 7		STATE SENATOR		STATE REP.			
	# of Persons Registered at 7am	# of New Registrations Election Day	Total Number of Persons Voting in the Precinct	RP PEROT AND CHOATE	R DOLE AND KEMP	DFL CLINTON AND GORE	RP DEAN BARKLEY	R RUDY BOSCHWITZ	DFL PAUL D. WELLSTONE	R DARRELL MCKIGNEY	DFL COLLIN C. PETERSON	R BILL RUST	DFL LEROY STUMPF	R ROB BOWEN	DFL JIM TUNHEIM	R TIM FINSETH	DFL DON SCHIRRICK
Precinct																	
Arveson Twp.	50	8	50	7	25	18	1	35	13	15	34	26	23	38	12	—	—
Cannon Twp.	19	0	8	0	1	6	1	4	2	2	6	1	7	1	7	—	—
Caribou Twp.	34	3	24	4	16	4	1	16	6	10	13	12	11	18	4	—	—
Clow Twp.	23	1	19	1	12	4	0	14	3	6	11	6	11	13	4	—	—
Davis Twp.	44	1	40	1	21	17	1	17	18	9	29	10	28	16	24	—	—
Deerwood Twp.	99	5	74	8	26	39	0	32	42	19	54	28	45	35	39	—	—
Donaldson	28	4	17	2	6	8	2	4	10	4	13	4	13	6	11	—	—
Granville Twp.	66	3	51	4	19	27	1	19	28	9	42	12	39	18	33	—	—
Hallock	763	35	628	48	241	337	9	297	310	140	482	159	455	299	324	—	—
Hallock Twp.	67	3	56	6	22	28	4	19	32	13	42	16	40	25	31	—	—
Halma	44	5	36	9	19	8	1	26	8	9	25	15	17	24	10	—	—
Hampden Twp.	36	3	34	1	16	17	0	16	18	5	29	7	27	19	15	—	—
Hazelton Twp.	52	1	38	2	19	16	0	17	21	8	30	7	31	22	16	—	—
Hill Twp.	20	0	19	2	6	10	0	10	9	3	16	2	16	9	10	—	—
Humboldt	38	4	29	5	11	13	1	13	15	8	21	9	20	17	12	—	—
Jupiter Twp.	103	5	95	9	41	45	1	42	49	12	80	22	71	44	51	—	—
Karlstad	457	55	385	49	132	186	7	183	183	108	272	140	234	214	168	—	—
Kennedy	222	11	190	11	55	120	1	74	111	31	155	35	151	48	142	—	—
Lake Bronson	159	14	139	15	32	84	5	41	84	23	114	28	107	56	81	—	—
Lancaster	202	17	159	14	55	86	5	64	89	33	123	40	117	84	75	—	—
McKinley Twp.	16	1	14	2	2	7	2	3	5	3	8	3	8	5	8	—	—
North Red River	17	0	16	1	8	7	0	8	8	3	13	4	12	10	6	—	—
Norway Twp.	53	3	44	2	29	13	0	32	12	13	30	15	27	29	15	—	—
Pelan Twp.	33	0	20	5	6	9	1	11	8	3	17	7	13	9	11	—	—
Percy Twp.	33	2	33	5	10	16	1	12	17	5	27	7	25	9	23	—	—
Poppleton Twp.	79	3	62	3	18	40	1	21	40	13	48	16	44	26	36	—	—
Richardville Twp.	71	5	50	6	24	20	0	24	25	4	46	10	38	17	32	—	—
St. Joseph Twp.	37	1	31	5	6	20	1	8	19	3	26	5	26	8	23	—	—
St. Vincent	48	4	38	3	16	19	0	17	21	9	29	12	25	15	23	—	—
St. Vincent Twp.	66	3	51	7	31	10	2	34	14	18	32	22	28	34	16	—	—
Skane Twp.	34	12	40	1	11	28	0	14	26	2	38	3	37	9	31	—	—
South Red River	16	1	13	2	4	7	0	6	7	1	12	1	12	8	5	—	—
Spring Brook Twp.	55	4	47	6	27	14	2	28	17	17	30	25	22	29	18	—	—
Svea Twp.	39	0	29	4	9	16	0	14	14	5	24	6	23	8	21	—	—
Tegner Twp.	40	1	34	2	13	19	0	15	19	6	27	4	29	11	23	—	—
Teien Twp.	69	8	58	8	26	22	1	28	28	12	45	20	37	19	38	—	—
Thompson Twp.	125	2	104	10	40	54	2	48	53	18	86	16	88	36	68	—	—
County: Totals:	**3,357**	**228**	**2,775**	**270**	**1,055**	**1,394**	**54**	**1,266**	**1,384**	**602**	**2,129**	**755**	**1,957**	**1,288**	**1,466**	**—**	**—**
LAKE OF THE WOODS																	
Dist.No.1 P-A	69	5	58	8	28	22	0	33	21	20	37	25	32	28	30	—	—
Dist.No.1 P-B	348	38	302	40	84	175	9	127	155	62	224	67	223	117	179	—	—

Dist.No.2 P-A	164	8	143	22	62	55	5	77	54	38	101	56	83	76	65	—	—
Dist.No.2 P-B	242	33	228	40	81	97	6	123	91	63	156	74	142	116	103	—	—
Dist.No.3 P-A	125	6	113	5	53	50	4	65	43	41	69	39	67	59	54	—	—
Dist.No.3 P-B	263	16	229	47	83	94	13	105	104	60	162	72	152	99	129	—	—
Dist.No.3 P-C	100	9	95	12	45	37	6	57	30	24	68	36	58	49	45	—	—
Dist.No.4 P-A	346	12	286	36	122	123	9	158	104	83	192	105	175	130	152	—	—
Dist.No.4 P-B	128	9	110	19	58	33	4	59	43	48	56	53	56	62	47	—	—
Dist.No.5 P-A	199	10	180	24	82	71	4	95	79	61	113	70	108	80	96	—	—
Dist.No.5 P-B	98	7	90	8	34	41	0	45	43	31	56	30	57	36	52	—	—
Dist. No. 5 P-C	85	6	76	12	28	35	5	38	30	24	49	29	45	40	35	—	—
Dist. No. 2 P-C	60	1	52	7	10	34	1	13	37	6	46	5	43	12	38	—	—
Dist. No. 5 P-D	83	3	74	7	44	21	2	44	24	41	29	29	43	37	37	—	—
County: Totals:	**2,310**	**163**	**2,036**	**287**	**814**	**888**	**68**	**1,039**	**858**	**602**	**1,358**	**690**	**1,284**	**941**	**1,062**	**—**	**—**
MARSHALL																	
Agder Twp.	54	6	50	4	20	23	1	20	24	8	38	9	38	14	31	—	—
Alma Twp.	77	2	63	14	21	27	1	30	32	12	51	10	52	16	47	—	—
Argyle	397	20	316	33	93	180	5	125	172	54	255	69	246	86	222	—	—
Augsburg Twp.	47	1	38	3	17	18	0	21	17	5	32	9	28	19	19	—	—
Big Woods Twp.	73	3	60	5	30	25	2	30	28	12	46	8	50	0	0	—	—
Bloomer Twp.	70	2	46	2	27	16	0	22	22	12	34	13	33	22	24	—	—
Cedar Twp.	63	4	59	16	22	19	2	33	22	20	39	18	41	37	22	—	—
Como Twp.	32	4	31	4	7	17	1	9	21	5	26	5	26	10	21	—	—
Donnelly Twp.	23	0	18	3	9	5	0	8	8	3	13	7	10	10	8	—	—
Eagle Point Twp.	48	2	39	4	13	20	0	15	22	5	34	5	34	13	25	—	—
East Park Twp.	0	2	9	2	4	3	0	7	2	1	8	0	9	3	6	—	—
East Valley Twp.	33	3	27	4	14	9	1	17	8	9	17	7	19	14	12	—	—
Eckvoll Twp.	57	1	48	6	11	30	0	12	32	6	41	8	39	8	40	—	—
Espelie Twp.	28	2	20	8	3	9	0	7	11	3	17	1	19	7	13	—	—
Excel Twp.	0	15	142	26	50	63	7	70	62	36	105	28	113	44	95	—	—
Foldahl Twp.	64	4	57	11	20	25	2	26	28	13	43	10	46	21	34	—	—
Fork Twp.	13	0	9	1	5	3	0	5	3	2	7	1	7	3	6	—	—
Grand Plain Twp.	43	2	35	11	14	10	0	17	15	6	26	5	26	7	26	—	—
Grygla	122	24	125	19	37	68	6	43	72	30	94	30	94	41	82	—	—
Holt	33	8	31	7	10	13	1	14	16	10	21	10	20	15	16	—	—
Holt Twp.	80	10	79	22	30	25	6	40	30	25	52	18	59	35	41	—	—
Huntly Twp.	39	12	34	3	13	16	1	16	17	5	28	7	27	16	18	—	—
Lincoln Twp.	90	7	71	13	22	31	4	31	32	15	49	22	43	33	33	—	—
Linsell Twp.	23	3	22	5	7	9	1	8	12	6	16	5	16	9	13	—	—
Marsh Grove Twp.	80	9	73	10	40	19	0	47	24	22	51	21	52	29	44	—	—
Middle River	164	22	128	26	38	60	7	50	66	37	89	37	89	61	67	—	—
Middle River Twp.	73	5	67	12	27	26	1	41	24	17	48	13	54	20	47	—	—
Moose River Twp.	25	1	18	4	5	9	0	7	10	6	12	6	11	8	10	—	—
Moylan Twp.	87	4	60	11	18	31	0	22	35	11	49	15	45	14	45	—	—
Nelson Park Twp.	0	6	89	6	37	44	1	42	44	16	70	31	55	43	46	—	—
Newfolden	181	0	159	22	72	58	3	88	57	52	102	51	104	72	87	—	—
New Folden Twp.	98	22	104	21	49	32	6	61	35	36	65	33	70	47	56	—	—
New Maine Twp.	119	14	105	15	50	34	5	59	39	34	70	29	74	48	57	—	—
New Solum Twp.	139	27	130	36	44	48	2	73	54	35	92	41	86	50	77	—	—
Parker Twp.	26	0	22	5	9	8	0	10	12	5	17	7	15	9	13	—	—
Rollis Twp.	98	3	79	17	32	28	5	43	29	25	52	30	48	41	38	—	—
Sinnott Twp.	33	0	34	3	18	12	0	17	15	8	24	9	25	17	16	—	—
Spruce Valley Twp.	154	8	112	12	39	59	6	40	63	21	90	23	88	42	69	—	—
Stephen	439	19	348	42	120	175	9	147	186	65	279	74	268	115	231	—	—
Strandquist	60	1	32	4	4	24	0	6	26	1	31	7	25	12	20	—	—
Tamarac Twp.	76	4	54	7	27	18	0	31	22	10	44	9	44	24	30	—	—
Thief Lake Twp.	48	4	45	3	12	29	0	15	29	4	41	4	40	14	31	—	—
Valley Twp.	117	4	92	7	52	33	1	61	28	34	56	48	43	59	33	—	—
Veldt Twp.	17	6	23	3	11	9	0	13	9	8	15	6	17	12	11	—	—
Wanger Twp.	63	2	56	6	20	24	0	24	30	16	38	14	40	19	36	—	—
West Valley Twp.	0	13	74	14	36	23	1	38	29	17	55	20	48	29	41	—	—

Whiteford Twp.	31	0	23	2	5	16	1	6	16	5	18	5	18	7	16	—	—
Wright Twp.	92	6	73	11	20	39	1	30	39	6	67	10	63	19	54	—	—
County: Totals:	**3,729**	**317**	**3,429**	**525**	**1,284**	**1,522**	**90**	**1,597**	**1,629**	**794**	**2,567**	**848**	**2,517**	**1,294**	**2,029**	—	—
ROSEAU																	
Badger	228	66	220	51	55	108	10	88	112	47	166	57	154	102	109	—	—
Barnett Twp.	89	8	75	18	23	32	2	27	41	9	64	11	63	24	51	—	—
Barto Twp.	85	8	70	9	31	28	0	43	24	13	56	16	52	25	45	—	—
Beaver Twp.	66	4	58	8	23	22	2	25	26	14	40	15	39	22	34	—	—
Cedarbend Twp.	163	18	124	27	50	44	4	66	51	46	77	52	70	65	58	—	—
Deer Twp.	82	5	63	6	35	21	1	37	23	22	40	29	33	37	25	—	—
Dewey Twp.	79	5	59	1	34	24	1	36	22	15	44	14	45	26	33	—	—
Dieter Twp.	117	15	109	12	47	50	1	55	50	26	83	36	73	53	56	—	—
Enstrom Twp.	349	38	267	35	130	95	5	160	93	81	178	100	159	143	116	—	—
Falun Twp.	158	7	135	21	47	63	0	65	65	25	110	34	101	58	77	—	—
Golden Valley Twp.	90	1	59	7	20	32	2	21	34	11	48	15	43	21	37	—	—
Greenbush	499	36	369	58	115	188	11	183	165	92	271	106	257	169	197	—	—
Grimstad Twp.	128	14	109	15	47	47	4	65	39	35	73	40	68	55	54	—	—
Hereim Twp.	134	15	108	16	30	59	1	45	62	23	84	25	83	46	62	—	—
Huss Twp.	95	4	73	1	40	29	1	41	29	27	44	34	39	43	30	—	—
Jadis Twp.	326	27	250	34	118	96	3	141	99	81	168	94	147	138	109	—	—
Lake Twp.	1,055	123	672	136	307	216	38	389	228	275	388	303	359	405	264	—	—
Laona Twp.	326	29	229	42	92	89	5	123	94	77	148	92	132	112	111	—	—
Lind Twp.	50	0	31	2	23	5	0	25	6	10	21	13	18	21	10	—	—
Malung Twp.	227	23	196	30	75	87	5	99	83	53	139	65	127	94	99	—	—
Mickinock Twp.	163	18	139	18	48	72	5	58	74	32	102	34	100	57	79	—	—
Moose Twp.	77	7	69	4	37	28	1	43	23	19	50	29	40	38	29	—	—
Moranville Twp.	601	60	451	71	236	140	14	291	141	205	239	238	204	289	157	—	—
Nereson Twp.	44	5	40	5	12	23	1	18	21	6	34	6	33	9	31	—	—
Palmville Twp.	33	0	29	3	16	8	0	16	13	11	17	12	17	17	12	—	—
Pohlitz Twp.	22	1	17	0	10	6	0	7	9	6	11	6	11	10	7	—	—
Polonia Twp.	30	0	20	2	10	8	0	11	9	2	18	3	17	7	13	—	—
Poplar Grove Twp.	50	7	45	6	8	31	2	16	25	5	40	9	35	15	30	—	—
Reine Twp.	68	6	55	20	13	22	9	19	25	9	46	12	42	23	31	—	—
Roosevelt	117	8	81	24	33	24	0	51	25	20	56	38	41	50	28	—	—
Roseau	1,542	259	1,281	167	579	504	38	696	514	406	851	449	797	702	559	—	—
Ross Twp.	199	27	160	42	73	43	9	83	62	43	111	44	112	83	76	—	—
Skagen Twp.	131	19	109	11	54	36	1	70	34	46	62	43	63	64	45	—	—
Soler Twp.	70	7	65	15	27	22	3	40	21	17	48	19	45	38	27	—	—
Spruce Twp.	350	34	304	40	137	121	10	162	125	95	202	116	183	174	122	—	—
Stafford Twp.	137	11	113	20	50	39	4	63	40	34	76	43	64	65	44	—	—
Stokes Twp.	107	13	84	22	23	36	3	34	46	10	74	13	71	26	58	—	—
Strathcona	21	1	18	3	8	7	1	9	8	6	12	9	9	9	9	—	—
Warroad	1,023	90	622	79	272	254	15	337	250	230	378	258	348	332	282	—	—
County: Totals:	**9,131**	**1,019**	**6,978**	**1,081**	**2,988**	**2,759**	**212**	**3,758**	**2,811**	**2,184**	**4,669**	**2,532**	**4,294**	**3,667**	**3,216**	—	—
District: 1A Total	**18,527**	**1,727**	**15,218**	**2,163**	**6,141**	**6,563**	**424**	**7,660**	**6,682**	**4,182**	**10,723**	**4,825**	**10,052**	**7,190**	**7,773**	—	—
% Of Voters			**100.00**	**14.21**	**40.35**	**43.13**	**2.79**	**50.34**	**43.91**	**27.48**	**70.46**	**31.71**	**66.05**	**47.25**	**51.08**	—	—

DISTRICT 1B County MARSHALL	VOTER REGISTRATION			U.S. PRES. / VICE PRES.			U.S. SENATOR			U.S. REP. DIST. 7		STATE SENATOR		STATE REP.			
	# of Persons Registered at 7am	# of New Registrations Election Day	Total Number of Persons Voting in the Precinct	RP PEROT AND CHOATE	R DOLE AND KEMP	DFL CLINTON AND GORE	RP DEAN BARKLEY	R RUDY BOSCHWITZ	DFL PAUL D. WELLSTONE	R DARRELL MCKIGNEY	DFL COLLIN C. PETERSON	R BILL RUST	DFL LEROY STUMPF	R ROB BOWEN	DFL JIM TUNHEIM	R TIM FINSETH	DFL DON SCHIRRICK
Precinct																	
Alvarado	191	22	176	11	78	86	1	85	80	39	130	46	122	—	—	116	52
Boxville Twp.	34	3	33	0	17	15	0	19	12	6	27	4	28	—	—	26	7
Comstock Twp.	94	5	81	10	44	26	4	45	30	23	56	22	57	—	—	65	15
McCrea Twp.	173	13	149	14	68	67	4	77	68	32	114	37	109	—	—	113	33
Oak Park Twp.	117	7	81	9	32	39	2	40	37	18	62	19	62	—	—	57	24
Oslo	174	11	133	13	43	75	2	62	67	12	119	24	107	—	—	69	61
Vega Twp.	80	11	73	10	38	25	1	41	28	22	50	24	49	—	—	50	23
Viking	58	8	54	9	23	21	1	24	24	17	35	20	32	—	—	36	15
Viking Twp.	107	10	89	21	34	28	7	43	36	16	72	14	70	—	—	63	26
Warren W-1	462	62	397	42	165	176	2	214	173	105	285	138	254	—	—	272	120
Warren W-2	577	0	509	43	210	243	12	249	231	141	359	156	343	—	—	371	128
Warrenton Twp.	57	4	45	3	32	10	0	31	14	12	33	18	27	—	—	38	6
County: Totals:	**2,124**	**156**	**1,820**	**185**	**784**	**811**	**36**	**930**	**800**	**443**	**1,342**	**522**	**1,260**	—	—	**1,276**	**510**
PENNINGTON																	
Black River Twp.	57	8	55	12	24	19	3	28	24	19	36	16	39	—	—	35	20
Bray Twp.	49	6	39	1	22	15	1	19	16	12	27	10	29	—	—	23	15
Clover Leaf Twp.	57	3	43	7	22	14	1	20	21	21	20	23	19	—	—	30	11
Deer Park Twp.	77	5	70	9	18	40	1	26	41	10	57	11	59	—	—	40	29
Goodridge City	68	12	53	11	18	24	3	24	24	14	36	17	36	—	—	29	19
Goodridge Twp.	36	4	25	2	13	9	0	16	9	12	13	12	13	—	—	17	6
Hickory Twp.	61	5	46	9	15	22	0	21	23	5	39	7	37	—	—	25	21
Highlanding Twp.	104	8	83	17	20	46	1	23	58	9	74	15	68	—	—	36	47
Kratka Twp.	70	9	62	10	23	29	1	30	30	15	44	21	40	—	—	39	22
Mayfield Twp.	48	5	36	14	5	16	6	11	18	3	33	5	31	—	—	17	19
Norden Twp.	203	24	175	31	80	63	9	90	74	59	112	58	114	—	—	122	51
North Twp.	388	27	300	55	111	129	6	138	150	84	212	74	224	—	—	195	100
Numedal Twp.	54	8	47	15	15	15	3	24	18	4	36	4	42	—	—	33	13
Polk Centre Twp.	44	7	48	3	22	23	0	22	24	16	31	13	34	—	—	23	23
Reiner Twp.	64	4	47	6	13	28	1	14	29	6	41	3	44	—	—	13	33
River Falls Twp.	105	15	102	13	41	47	1	47	48	33	66	27	74	—	—	61	39
Rocksbury Twp. East	356	50	281	39	103	131	4	140	127	62	214	65	213	—	—	179	97
Rocksbury Twp. West	328	41	282	44	121	111	11	152	114	88	192	81	199	—	—	173	101
Saint Hilaire City	160	12	107	22	23	59	5	37	63	18	83	17	87	—	—	41	59
Sanders Twp.	155	19	142	29	59	50	6	81	52	36	105	44	95	—	—	90	51
Silverton Twp.	117	0	87	16	35	34	2	44	38	17	65	28	58	—	—	61	24
Smiley Twp.	276	34	237	32	98	103	4	127	98	59	176	51	181	—	—	154	79
Star Twp.	100	7	86	19	13	52	2	12	71	4	81	12	74	—	—	34	51
Thief River Falls(1a)	457	70	355	62	119	168	10	162	173	81	264	82	261	—	—	222	118
Thief River Falls(1b)	400	70	286	39	106	136	2	141	136	73	209	73	210	—	—	171	110
Thief River Falls(2a)	467	85	380	51	125	195	5	196	167	90	282	77	298	—	—	213	155
Thief River Falls(2b)	418	56	320	52	110	153	8	148	153	75	230	79	234	—	—	189	122
Thief River Falls(3a)	415	63	281	35	69	171	3	99	169	50	221	53	218	—	—	138	134
Thief River Falls(3b)	400	0	340	40	118	175	8	150	175	82	249	81	250	—	—	190	141
Thief River Falls(4a)	430	74	340	56	114	159	14	160	155	100	233	83	247	—	—	197	133
Thief River Falls(4b)	417	53	327	57	94	169	17	122	179	58	264	64	256	—	—	176	140
Thief River Falls(5a)	468	49	386	42	151	189	6	186	189	85	291	65	314	—	—	245	129

Thief River Falls(5b)	507	96	443	53	197	186	7	250	176	134	302	124	314	—	—	292	144
Wyandotte Twp.	59	7	54	7	12	34	3	21	26	9	43	13	38	—	—	30	20
County: Totals:	**7,415**	**936**	**5,965**	**910**	**2,129**	**2,814**	**154**	**2,781**	**2,868**	**1,443**	**4,381**	**1,408**	**4,450**	—	—	**3,533**	**2,276**
POLK																	
Angus Twp.	84	6	71	4	30	35	0	37	33	16	55	19	51	—	—	50	21
Belgium Twp.	58	7	43	8	16	17	1	28	12	14	28	13	29	—	—	22	20
Brandt Twp.	34	81	34	7	11	12	1	15	17	6	28	9	23	—	—	25	8
Brislet Twp.	34	39	33	5	19	9	0	21	12	12	21	15	17	—	—	26	7
E.Grandforks W-1	966	116	827	81	361	365	8	435	371	230	576	293	497	—	—	459	339
E.Grandforks W-2	729	80	502	54	156	268	9	195	278	108	374	134	345	—	—	182	284
E.Grandforks W-3	622	94	382	52	148	166	9	176	178	101	260	140	219	—	—	195	168
E.Grandforks W-4	833	103	648	61	264	301	12	294	316	185	439	227	383	—	—	317	300
E.Grandforks W-5	867	84	670	61	315	282	17	372	259	204	450	279	362	—	—	398	243
Esther Twp.	107	14	77	10	40	25	2	41	29	27	46	31	42	—	—	42	31
Euclid Twp.	124	10	98	10	29	58	2	47	48	29	69	32	63	—	—	46	51
Farley Twp.	40	2	36	4	20	11	1	18	17	10	25	11	25	—	—	26	9
Grand Forks Twp.	115	15	90	11	42	34	0	53	34	25	63	38	50	—	—	54	35
Helgeland Twp.	39	1	30	2	18	8	0	15	13	7	22	5	24	—	—	18	11
Higdem Twp.	53	8	39	4	22	12	1	26	12	6	32	7	31	—	—	32	6
Huntsville Twp.	239	23	183	17	94	67	5	102	71	53	125	75	98	—	—	105	70
Keystone Twp.	48	36	36	3	17	15	3	18	15	8	28	14	22	—	—	22	14
Northland Twp.	115	3	83	8	36	38	4	48	31	14	69	27	55	—	—	53	29
Rhinehart Twp.	74	2	55	6	25	22	1	23	29	19	34	22	30	—	—	27	24
Sandsville Twp.	42	1	30	4	16	10	0	17	13	7	23	12	18	—	—	25	5
Sullivan Twp.	90	13	75	12	33	24	2	41	28	16	57	31	41	—	—	41	31
Tabor Twp.	74	9	72	8	22	41	0	29	41	11	58	15	54	—	—	40	30
County: Totals:	**5,387**	**747**	**4,114**	**432**	**1,734**	**1,820**	**78**	**2,051**	**1,857**	**1,108**	**2,882**	**1,449**	**2,479**	—	—	**2,205**	**1,736**
RED LAKE																	
Brooks	86	11	71	12	45	11	2	52	13	38	32	44	27	—	—	49	20
Browns Creek Twp.	34	1	30	5	12	12	1	17	12	6	23	5	22	—	—	12	15
Emardville Twp.	119	19	90	12	39	36	2	44	40	24	65	25	64	—	—	57	31
Equality Twp.	66	9	62	7	16	37	6	17	36	7	53	7	52	—	—	30	28
Garnes Twp.	107	12	94	19	27	45	3	30	56	17	74	23	69	—	—	49	40
Gervais Twp.	163	18	137	25	52	59	4	65	67	20	114	20	115	—	—	63	69
Lake Pleasant Twp.	79	8	68	10	28	30	4	33	30	13	55	12	56	—	—	38	29
Lambert Twp.	114	7	79	19	18	42	2	35	42	11	66	9	67	—	—	41	33
Louisville Twp.	123	7	90	8	32	47	0	41	47	18	71	22	67	—	—	30	59
Oklee	283	12	203	27	60	107	4	77	117	29	174	28	175	—	—	88	113
Plummer	187	8	127	13	53	60	5	57	62	31	94	33	93	—	—	73	54
Poplar River Twp.	95	5	74	2	43	27	0	50	22	33	39	35	39	—	—	48	26
Red Lake Falls 1	280	38	237	49	55	131	8	100	126	30	204	36	199	—	—	103	125
Red Lake Falls 2	284	31	245	38	80	123	5	110	121	49	184	54	177	—	—	106	134
Red Lake Falls 3	306	30	220	28	48	142	5	75	129	28	188	21	197	—	—	70	143
Red Lake Falls P-N	87	4	62	14	22	24	2	25	32	13	49	12	49	—	—	19	41
Red Lake Falls P-S	67	7	60	7	21	30	3	25	31	14	45	16	43	—	—	30	30
River Twp.	38	7	37	4	9	24	0	15	21	1	36	1	36	—	—	18	19
Terrebonne Twp.	105	17	92	20	25	43	2	36	48	9	82	11	80	—	—	39	52
Wylie Twp.	54	7	51	15	10	23	2	11	34	3	48	5	45	—	—	6	44
County: Totals:	**2,677**	**258**	**2,129**	**334**	**695**	**1,053**	**60**	**915**	**1,086**	**394**	**1,696**	**419**	**1,672**	—	—	**969**	**1,105**
District: 1B Total	**17,603**	**2,097**	**14,028**	**1,861**	**5,342**	**6,498**	**328**	**6,677**	**6,611**	**3,388**	**10,301**	**3,798**	**9,861**	—	—	**7,983**	**5,627**
% Of Voters			**100.00**	**13.27**	**38.08**	**46.32**	**2.34**	**47.60**	**47.13**	**24.15**	**73.43**	**27.07**	**70.30**	—	—	**56.91**	**40.11**
District: 1 Total	**36,130**	**3,824**	**29,246**	**4,024**	**11,483**	**13,061**	**752**	**14,337**	**13,293**	**7,570**	**21,024**	**8,623**	**19,913**	**7,190**	**7,773**	**7,983**	**5,627**
% Of Voters			**100.00**	**13.76**	**39.26**	**44.66**	**2.57**	**49.02**	**45.45**	**25.88**	**71.89**	**29.48**	**68.09**	**24.58**	**26.58**	**27.30**	**19.24**

DISTRICT 2A County BECKER	VOTER REGISTRATION			U.S. PRES. / VICE PRES.			U.S. SENATOR			U.S. REP. DIST. 7		STATE SENATOR		STATE REP.			
	# of Persons Registered at 7am	# of New Registrations Election Day	Total Number of Persons Voting in the Precinct	RP PEROT AND CHOATE	R DOLE AND KEMP	DFL CLINTON AND GORE	RP DEAN BARKLEY	R RUDY BOSCHWITZ	DFL PAUL D. WELLSTONE	R DARRELL MCKIGNEY	DFL COLLIN C. PETERSON	R AUGUST OLLRICH	DFL ROGER D. MOE	R MITCH THOMPSON	DFL BERNIE L. LIEDER	R LYLE DAKEN	DFL EDGAR OLSON
Precinct																	
Atlanta Twp.	66	2	55	4	21	28	0	21	34	14	41	23	31	18	33	—	—
Cuba Twp.	140	7	102	8	43	50	0	54	47	25	71	40	57	44	52	—	—
Hamden Twp.	142	13	121	21	60	39	3	66	49	33	86	58	58	60	55	—	—
Riceville Twp.	57	3	52	5	24	22	5	23	23	9	43	22	30	20	32	—	—
Spring Creek Twp.	71	2	57	12	18	26	2	25	26	13	44	31	26	21	36	—	—
Walworth Twp.	68	8	64	7	20	37	1	23	40	5	58	20	44	20	44	—	—
County: Totals:	**544**	**35**	**451**	**57**	**186**	**202**	**11**	**212**	**219**	**99**	**343**	**194**	**246**	**183**	**252**	—	—
CLAY																	
Felton	120	8	94	12	33	47	4	42	47	25	65	36	54	36	52	—	—
Felton Twp.	76	6	61	4	28	27	0	32	29	14	46	33	28	26	33	—	—
Flowing Twp.	69	5	54	3	18	33	1	20	31	7	47	17	37	18	32	—	—
Georgetown	56	10	48	6	19	20	2	24	21	9	38	18	29	12	34	—	—
Georgetown Twp.	116	19	101	8	51	39	1	58	41	25	73	46	52	42	54	—	—
Goose Prairie Twp.	106	22	93	7	39	46	1	38	52	19	69	36	56	37	50	—	—
Hagen Twp.	109	6	71	9	31	28	3	33	33	22	48	34	33	29	38	—	—
Keene Twp.	90	7	71	10	17	40	1	21	47	7	61	15	52	13	48	—	—
Kragnes Twp.	185	31	163	18	94	45	1	108	51	56	103	81	75	95	55	—	—
Morken Twp.	140	7	101	11	47	42	1	56	44	23	75	43	57	49	46	—	—
Ulen	283	27	219	19	73	114	4	104	97	41	168	77	135	77	120	—	—
Ulen Twp.	88	9	72	8	29	30	1	35	33	18	53	35	36	31	35	—	—
Viding Twp.	88	9	67	4	30	30	0	34	32	13	52	22	44	22	44	—	—
County: Totals:	**1,526**	**166**	**1,215**	**119**	**509**	**541**	**20**	**605**	**558**	**279**	**898**	**493**	**688**	**487**	**641**	—	—
MAHNOMEN																	
Bejou	61	7	42	10	11	19	2	12	23	11	27	31	7	12	26	—	—
Bejou Twp.	73	10	55	8	15	31	4	19	31	16	39	30	25	16	38	—	—
Chief Twp.	90	10	74	9	37	28	3	37	31	25	47	45	29	37	32	—	—
Gregory Twp.	76	6	57	13	14	29	1	24	30	9	48	25	32	19	38	—	—
Mahnomen	752	68	592	54	230	284	17	287	262	160	411	309	263	243	316	—	—
Marsh Creek Twp.	67	8	59	6	33	19	4	34	16	20	36	35	21	31	23	—	—
Pembina Twp.	300	37	265	37	121	103	6	145	106	88	167	178	80	117	136	—	—
Popple Grove Twp.	93	10	73	12	30	31	3	38	31	24	49	38	35	32	41	—	—
Rosedale Twp.	101	8	86	9	61	16	2	67	14	38	48	65	20	55	31	—	—
Waubun	229	26	192	24	58	107	5	81	101	48	140	79	111	76	111	—	—
County: Totals:	**1,842**	**190**	**1,495**	**182**	**610**	**667**	**47**	**744**	**645**	**439**	**1,012**	**835**	**623**	**638**	**792**	—	—
NORMAN																	
Ada W-1	477	40	366	35	146	181	5	188	160	86	263	147	212	122	229	—	—
Ada W-2	681	74	522	47	197	271	7	255	242	121	377	176	334	168	327	—	—
Anthony Twp.	63	2	48	3	34	10	2	33	13	19	29	30	18	26	22	—	—
Bear Park Twp.	128	12	104	10	30	63	4	35	65	16	88	30	74	28	74	—	—
Borup	72	5	46	9	11	25	1	23	21	10	36	16	30	11	35	—	—
Flom Twp.	142	11	114	12	35	66	1	40	71	22	91	43	70	33	76	—	—
Fossum Twp.	111	16	100	13	37	47	4	44	51	19	80	47	51	33	65	—	—

Gary	128	12	104	16	20	62	3	41	55	24	77	37	64	29	66	—	—
Good Hope Twp.	43	3	28	6	10	12	1	11	16	6	20	12	16	6	20	—	—
Green Meadow Twp.	93	10	69	9	21	38	2	30	36	15	53	25	43	19	45	—	—
Halstad	365	43	293	26	113	147	11	119	148	66	214	113	170	104	172	—	—
Halstad Twp.	114	5	78	2	55	21	1	54	23	24	54	45	33	44	34	—	—
Hegne Twp.	45	1	36	2	22	12	2	22	12	14	21	13	22	18	17	—	—
Hendrum	166	22	133	14	46	68	7	58	63	26	106	41	87	39	89	—	—
Hendrum Twp.	104	3	70	10	31	28	1	37	31	20	49	34	35	29	39	—	—
Home Lake Twp.	100	12	99	10	34	54	2	47	50	17	81	44	55	32	66	—	—
Lake Ida Twp.	107	4	86	14	37	33	3	47	36	18	68	39	47	32	54	—	—
Lee Twp.	98	11	82	3	30	49	0	37	43	20	62	28	54	27	55	—	—
Lockhart Twp.	49	2	33	2	18	13	0	23	10	8	25	20	13	11	21	—	—
McDonaldsville Twp.	153	10	119	20	56	43	4	67	46	30	89	53	66	46	70	—	—
Mary Twp.	77	4	56	9	16	31	3	20	33	10	42	19	35	11	43	—	—
Perley	67	10	54	3	19	31	1	21	32	12	42	18	36	13	41	—	—
Pleasant View Twp.	96	7	72	8	24	40	2	31	38	14	57	25	45	18	49	—	—
Rockwell Twp.	54	4	42	2	26	14	0	28	14	16	24	25	16	25	16	—	—
Shelly	156	8	105	5	47	52	4	53	47	28	75	55	46	46	55	—	—
Shelly Twp.	89	8	74	10	21	40	3	32	38	14	59	31	43	24	49	—	—
Spring Creek Twp.	46	4	36	8	13	15	0	14	22	6	30	15	21	12	24	—	—
Strand Twp.	82	11	69	15	10	43	2	21	44	10	58	26	41	13	54	—	—
Sundal Twp.	82	6	60	14	20	25	5	26	29	11	49	30	30	21	39	—	—
Twin Valley	489	38	375	38	114	209	8	145	204	89	277	138	227	125	231	—	—
Waukon Twp.	103	3	80	13	23	44	1	27	52	10	70	24	56	11	67	—	—
Wild Rice Twp.	181	23	166	32	63	67	5	82	76	46	119	86	79	72	86	—	—
Winchester Twp.	59	0	39	5	13	21	2	16	20	11	28	14	24	11	26	—	—
County: Totals:	**4,820**	**424**	**3,758**	**425**	**1,392**	**1,875**	**97**	**1,727**	**1,841**	**858**	**2,813**	**1,499**	**2,193**	**1,259**	**2,356**	**—**	**—**
POLK																	
Andover Twp.	83	6	79	9	41	27	3	53	20	20	56	37	40	25	52	—	—
Badger Twp.	85	2	63	11	22	26	3	31	25	16	42	24	34	27	31	—	—
Beltrami	76	8	64	7	14	41	1	21	42	8	55	15	48	12	52	—	—
Bygland Twp.	169	16	132	23	49	57	2	66	60	28	101	45	86	42	87	—	—
Climax	138	19	118	8	31	76	0	36	79	23	90	34	83	26	87	—	—
Crookston W-1	543	47	416	45	118	236	13	162	223	96	297	117	286	92	312	—	—
Crookston W-2	546	77	425	36	206	178	5	250	162	122	291	151	261	112	294	—	—
Crookston W-3	531	63	430	54	118	250	7	198	215	110	304	142	284	102	324	—	—
Crookston W-4	554	42	378	42	122	199	10	161	196	93	268	103	272	81	293	—	—
Crookston W-5	481	43	361	49	107	191	9	160	184	84	267	120	238	82	271	—	—
Crookston W-6	647	62	506	40	176	266	9	233	248	145	340	161	339	130	364	—	—
Crookston W-7	540	58	408	41	133	219	8	179	206	105	289	120	282	91	298	—	—
Crookston W-8	585	61	451	48	119	272	10	173	252	95	343	125	320	99	344	—	—
Crookston Twp.	321	26	259	27	111	113	5	144	105	85	169	106	152	73	182	—	—
Erskine	256	33	217	23	76	112	3	103	106	53	154	54	162	92	115	—	—
Fairfax Twp.	138	8	104	7	43	51	4	50	48	34	68	44	59	38	65	—	—
Fanny Twp.	56	6	55	7	16	27	1	27	24	12	42	19	34	13	40	—	—
Fertile	483	115	498	45	176	259	9	216	262	121	359	162	323	158	325	—	—
Fisher	229	46	192	12	83	89	5	93	90	47	140	79	111	70	118	—	—
Fisher Twp.	94	0	78	8	54	13	2	62	11	31	46	44	34	35	42	—	—
Garden Twp.	135	11	100	25	29	42	5	40	52	13	84	26	74	26	71	—	—
Garfield Twp.	229	25	188	10	73	102	2	76	109	45	138	68	120	64	121	—	—
Gentilly Twp.	206	19	153	32	36	81	5	71	75	32	116	49	102	41	108	—	—
Godfrey Twp.	175	11	145	15	57	69	5	77	62	43	96	56	88	59	82	—	—
Grove Park-Tilden Twp	170	29	127	10	60	50	2	66	54	26	96	50	77	56	68	—	—
Hammond Twp.	37	5	34	0	21	13	0	18	14	13	21	15	19	12	21	—	—
Hubbard Twp.	60	7	57	7	30	20	0	32	25	14	43	37	20	23	34	—	—
Kertsonville Twp.	77	0	65	5	21	37	3	27	34	25	38	28	37	24	40	—	—
King Twp.	117	12	93	17	51	24	3	59	30	26	66	42	50	55	36	—	—
Knute Twp.	240	43	218	25	103	88	2	116	98	71	139	75	141	116	96	—	—
Liberty Twp.	82	3	72	3	42	26	0	41	29	22	48	33	38	28	43	—	—
Lowell Twp.	121	8	98	9	63	26	1	73	23	48	50	52	45	39	58	—	—

McIntosh	340	35	313	47	131	120	11	156	131	91	196	109	186	149	137	—	—
Mentor	113	14	86	12	22	49	4	27	53	14	68	19	66	19	65	—	—
Nesbit Twp.	68	0	65	8	41	16	3	42	19	20	44	28	37	22	40	—	—
Nielsville	52	4	39	4	13	20	0	17	21	9	27	14	25	12	26	—	—
Onstad Twp.	57	1	41	2	24	14	0	26	13	13	28	20	21	18	23	—	—
Parnell Twp.	49	0	38	3	17	16	0	21	17	18	20	23	15	20	17	—	—
Reis Twp.	48	4	46	3	18	25	0	20	26	13	31	23	22	18	26	—	—
Roome Twp.	123	4	100	13	54	32	0	62	37	25	74	36	61	33	65	—	—
Russia Twp.	21	1	20	4	6	7	1	6	13	2	16	6	13	4	16	—	—
Scandia Twp.	53	1	51	4	42	5	1	42	8	36	15	36	15	43	8	—	—
Sletten Twp.	93	6	73	18	38	16	4	44	22	22	48	34	39	40	29	—	—
Tynsid Twp.	44	0	36	2	14	19	0	16	20	8	28	13	23	14	22	—	—
Vineland Twp.	63	6	51	3	17	30	2	21	26	14	37	14	36	14	37	—	—
Winger	95	19	80	7	35	35	0	38	39	21	57	30	50	37	37	—	—
Winger Twp.	107	16	95	14	49	31	2	60	33	31	63	46	49	48	45	—	—
Woodside Twp.	220	50	202	28	78	92	10	109	81	61	135	74	124	82	117	—	—
County: Totals:	**9,750**	**1,072**	**7,920**	**872**	**3,000**	**3,807**	**175**	**3,821**	**3,722**	**2,104**	**5,543**	**2,758**	**5,041**	**2,516**	**5,184**	—	—
District: 2A Total	**18,482**	**1,887**	**14,839**	**1,655**	**5,697**	**7,092**	**350**	**7,109**	**6,985**	**3,779**	**10,609**	**5,779**	**8,791**	**5,083**	**9,225**	—	—
% Of Voters			**100.00**	**11.15**	**38.39**	**47.79**	**2.36**	**47.91**	**47.07**	**25.47**	**71.49**	**38.94**	**59.24**	**34.25**	**62.17**	—	—

	VOTER REGISTRATION			U.S. PRES. / VICE PRES.			U.S. SENATOR			U.S. REP. DIST. 7		STATE SENATOR		STATE REP.			
DISTRICT 2B County BECKER	# of Persons Registered at 7am	# of New Registrations Election Day	Total Number of Persons Voting in the Precinct	RP PEROT AND CHOATE	R DOLE AND KEMP	DFL CLINTON AND GORE	RP DEAN BARKLEY	R RUDY BOSCHWITZ	DFL PAUL D. WELLSTONE	R DARRELL MCKIGNEY	DFL COLLIN C. PETERSON	R AUGUST OLLRICH	DFL ROGER D. MOE	R MITCH THOMPSON	DFL BERNIE L. LIEDER	R LYLE DAKEN	DFL EDGAR OLSON
Precinct																	
Callaway	89	18	68	12	16	37	4	21	42	19	48	25	42	—	—	28	38
Callaway Twp.	173	12	130	21	51	56	1	63	56	31	99	56	73	—	—	60	65
Carsonville Twp.	113	20	109	19	38	47	9	45	55	31	73	35	68	—	—	36	60
Eagle View Twp.	86	10	64	6	24	33	1	27	34	25	38	31	33	—	—	23	.39
Evergreen Twp.	162	14	123	28	39	50	4	64	50	34	86	53	66	—	—	48	62
Forest Twp.	64	8	61	5	30	26	5	31	25	24	36	25	35	—	—	30	27
Green Valley Twp.	176	20	144	25	62	51	10	61	69	47	87	61	79	—	—	68	63
Height Of Land Twp.	388	36	307	44	149	109	14	182	108	114	187	159	140	—	—	158	132
Holmesville Twp.	275	20	223	49	85	84	7	117	90	48	174	97	121	—	—	97	114
Maple Grove Twp.	152	26	117	21	34	54	6	48	58	28	85	33	80	—	—	34	69
Ogema	81	8	65	8	14	42	2	24	38	9	55	21	40	—	—	16	38
Osage Twp.	418	48	331	43	125	151	32	140	145	104	217	133	184	—	—	137	171
Pine Point Twp.	151	18	100	7	16	66	1	18	76	10	82	12	78	—	—	14	67
Richwood Twp.	330	43	293	45	122	117	10	148	130	76	214	122	159	—	—	120	155
Round Lake Twp.	107	16	92	7	36	42	4	47	39	30	61	42	49	—	—	41	45
Runeberg Twp.	198	18	146	21	56	60	12	63	66	47	92	58	84	—	—	65	74
Savannah Twp.	101	11	87	13	35	38	2	42	43	23	63	37	49	—	—	38	42
Shell Lake Twp.	179	26	144	18	51	62	5	53	81	29	108	54	84	—	—	56	76
Silver Leaf Twp.	232	18	178	36	75	58	4	89	77	40	135	64	105	—	—	74	89
Spruce Grove Twp.	199	20	162	18	83	55	7	90	62	45	116	75	77	—	—	80	71
Sugar Bush Twp.	231	29	211	32	64	110	3	94	109	35	169	59	141	—	—	58	131
Toad Lake Twp.	272	29	229	28	97	89	12	109	96	50	167	84	125	—	—	86	115
Two Inlets Twp.	142	12	117	22	47	41	13	59	41	29	80	43	69	—	—	50	54
White Earth Twp.	310	39	183	23	62	86	4	92	83	46	131	69	104	—	—	65	107
Wolf Lake	39	7	37	2	22	11	2	21	12	23	13	23	13	—	—	25	12

Wolf Lake Twp.	106	18	104	14	55	31	6	60	35	34	63	51	44	—	—	58	38
County: Totals:	**4,774**	**544**	**3,825**	**567**	**1,488**	**1,606**	**180**	**1,808**	**1,720**	**1,031**	**2,679**	**1,522**	**2,142**	—	—	**1,565**	**1,954**
BELTRAMI																	
Alaska Twp.	138	6	100	9	24	63	4	33	60	22	76	29	69	—	—	28	68
Battle Twp.	35	4	28	0	14	14	1	15	11	12	15	15	12	—	—	16	12
Benville Twp.	58	6	46	4	12	29	2	15	27	5	39	7	39	—	—	8	38
Blackduck	362	59	281	29	125	123	10	143	118	96	165	116	148	—	—	115	146
Buzzle Twp.	159	18	141	27	60	51	8	71	56	45	91	66	72	—	—	66	70
Cormant Twp.	114	13	99	21	49	25	9	55	34	39	55	51	42	—	—	68	28
Durand Twp.	103	6	76	5	22	49	2	25	46	15	60	18	56	—	—	19	52
Funkley	10	2	9	0	2	7	0	2	6	1	7	1	7	—	—	2	7
Hagali Twp.	188	16	139	11	56	70	3	63	69	45	91	55	76	—	—	58	67
Hamre Twp.	21	0	10	0	2	6	0	2	8	1	8	2	7	—	—	2	7
Hines Twp.	346	37	283	41	125	106	24	142	108	97	173	122	150	—	—	134	135
Hornet Twp.	99	9	84	10	38	36	13	36	35	25	59	35	49	—	—	44	38
Kelliher	193	26	153	20	48	79	4	56	83	34	102	47	89	—	—	79	64
Kelliher Twp.	83	6	65	11	25	27	1	33	27	15	45	18	44	—	—	45	19
Langor Twp.	86	17	79	12	42	22	1	48	24	32	45	35	40	—	—	48	25
Lee Twp.	32	1	18	2	7	9	1	10	7	4	14	5	13	—	—	5	13
Liberty Twp.	296	45	266	40	92	115	14	109	138	86	169	91	164	—	—	110	145
Maple Ridge Twp.	63	5	41	5	9	23	4	14	22	5	34	8	33	—	—	11	29
Minnie Twp.	13	0	12	0	1	11	0	2	10	1	10	1	10	—	—	2	7
Nebish Twp.	182	13	142	11	44	81	13	40	88	29	110	41	97	—	—	48	89
O'Brien Twp.	50	1	34	7	20	6	3	25	6	16	17	19	14	—	—	19	13
Ponemah Prec	368	47	262	5	17	230	2	15	235	4	242	7	240	—	—	22	221
Quiring Twp.	56	2	41	2	17	20	3	16	20	15	24	15	24	—	—	24	15
Red Lake Agency Prec	697	132	505	20	33	440	3	32	462	27	460	24	466	—	—	26	453
Redby Prec	431	66	331	9	22	282	0	17	305	11	309	10	310	—	—	19	295
Little Rock	180	165	167	6	10	148	0	10	153	3	154	6	155	—	—	5	151
Roosevelt Twp.	140	12	116	14	23	75	6	27	80	19	93	24	87	—	—	27	82
Shooks Twp.	133	5	93	9	52	26	3	63	24	26	63	44	43	—	—	60	30
Shotley Twp.	53	0	39	11	13	15	4	14	17	8	29	18	19	—	—	20	18
Spruce Grove Twp.	50	1	34	1	14	19	1	12	20	5	28	8	26	—	—	9	24
Steenerson Twp.	31	0	26	8	8	10	5	9	9	4	22	6	20	—	—	6	20
Summit Twp.	146	19	130	10	96	23	5	100	23	78	50	82	44	—	—	84	36
Unorg. Dist. #1	30	0	19	3	7	9	1	8	10	5	13	6	13	—	—	7	11
Unorg. Dist. #2	18	0	16	1	5	9	1	4	10	3	13	4	12	—	—	5	11
Waskish Twp.	85	8	66	10	25	28	1	33	23	18	39	19	39	—	—	33	31
Woodrow Twp.	62	6	51	7	17	23	5	21	24	10	37	17	31	—	—	24	25
County: Totals:	**5,111**	**753**	**4,002**	**381**	**1,176**	**2,309**	**157**	**1,320**	**2,398**	**861**	**2,961**	**1,072**	**2,760**	—	—	**1,298**	**2,495**
CLEARWATER																	
Bagley City	677	69	508	62	174	258	19	214	259	142	346	213	279	—	—	175	316
Bear Creek Twp.	100	4	65	14	16	32	6	20	38	52	12	23	41	—	—	24	39
Clearbrook City	298	65	262	27	107	125	7	126	118	72	182	108	147	—	—	95	162
Clover Twp.	55	7	45	8	28	9	4	26	13	16	28	22	22	—	—	23	20
Copley Twp.	504	60	391	45	162	182	8	198	182	128	255	169	215	—	—	160	223
Dudley Twp.	138	13	109	21	42	43	7	51	46	38	68	39	68	—	—	47	58
Eddy Twp.	188	24	171	24	66	73	6	90	72	45	123	79	88	—	—	59	110
Falk Twp.	125	19	90	14	28	47	3	45	37	24	62	38	48	—	—	35	49
Gonvick City	181	26	141	22	44	69	8	60	68	41	99	52	86	—	—	40	96
Greenwood Twp.	65	4	48	4	18	26	2	22	24	14	34	21	27	—	—	16	32
Hangaard Twp	7	0	6	0	2	4	0	2	4	0	6	2	4	—	—	2	4
Red Lake Reservation	9	3	6	0	1	5	0	0	6	0	6	1	5	—	—	0	6
Holst Twp.	164	22	141	10	54	71	3	64	71	49	88	50	88	—	—	45	94
Itasca Twp	93	10	81	12	42	26	7	39	34	20	60	35	46	—	—	30	50
La Prairie Twp.	135	20	89	8	35	42	0	41	45	28	60	32	57	—	—	32	55
Leon Twp.	180	22	152	20	78	51	7	101	44	53	97	86	63	—	—	72	76
Leonard City	24	2	23	1	11	11	1	12	10	7	15	9	13	—	—	11	11
Minerva Twp.	145	15	95	12	51	42	3	56	48	34	72	46	61	—	—	52	55

Moose Creek Twp.	124	11	110	18	44	45	6	48	54	27	77	41	64	—	—	42	62
Nora Twp.	239	29	198	38	80	77	8	90	96	65	130	95	100	—	—	72	124
Pine Lake Twp.	198	16	159	21	73	64	6	87	66	52	105	74	84	—	—	62	93
Popple Twp.	261	25	198	33	81	75	11	100	78	68	124	97	94	—	—	91	102
Rice Twp	65	6	53	8	36	9	1	34	12	24	23	36	15	—	—	30	21
Shevlin City	88	8	62	10	13	37	3	22	35	13	46	21	38	—	—	18	42
Shevlin Twp.	201	16	159	16	73	68	12	67	76	57	99	67	88	—	—	68	86
Sinclair Twp.	95	16	89	15	38	36	10	39	38	36	50	45	42	—	—	39	48
Winsor Twp.	82	7	60	7	21	31	2	27	29	17	41	22	37	—	—	16	42
S. Clearwater 143-36	5	0	5	0	1	4	0	1	4	1	4	1	4	—	—	1	4
S. Clearwater 143-37	25	2	22	1	4	16	1	5	15	5	17	5	17	—	—	5	17
County: Totals:	**4,471**	**521**	**3,538**	**471**	**1,423**	**1,578**	**151**	**1,687**	**1,622**	**1,128**	**2,329**	**1,529**	**1,941**	**—**	**—**	**1,362**	**2,097**
MAHNOMEN																	
Beaulieu Twp.	93	2	66	15	34	17	2	35	25	25	39	43	23	—	—	31	33
Clover Twp.	53	9	47	8	12	25	2	14	27	7	38	20	24	—	—	9	31
Heier Twp.	87	4	66	7	28	31	2	32	29	17	49	30	34	—	—	22	41
Island Lake Twp.	146	12	115	10	44	59	0	61	50	32	82	51	61	—	—	39	71
La Garde Twp.	78	3	57	7	24	25	1	28	24	20	36	39	17	—	—	21	32
Lake Grove Twp.	94	5	68	7	25	35	4	31	32	18	49	27	41	—	—	22	45
Oakland Twp.	115	11	87	15	38	29	2	45	31	34	52	53	32	—	—	46	38
Twin Lakes Twp.	225	24	150	12	28	97	1	61	81	31	113	49	99	—	—	37	106
Unorg. 143-39	98	22	87	7	34	41	3	46	36	32	51	46	39	—	—	35	46
County: Totals:	**989**	**92**	**743**	**88**	**267**	**359**	**17**	**353**	**335**	**216**	**509**	**358**	**370**	**—**	**—**	**262**	**443**
POLK																	
Brandsvold Twp.	175	5	124	5	74	41	2	71	46	43	77	71	51	—	—	60	62
Chester Twp.	47	2	39	5	14	19	0	12	26	4	34	11	27	—	—	12	26
Columbia Twp.	243	34	209	28	107	70	8	123	70	59	147	107	101	—	—	89	120
Eden Twp.	128	11	107	12	34	58	4	42	61	21	84	33	73	—	—	24	79
Fosston P-1	439	43	346	24	145	165	11	172	153	106	227	130	208	—	—	98	241
Fosston P-2	430	77	320	40	140	133	9	179	123	96	212	124	191	—	—	85	221
Gully	52	4	47	7	14	26	1	17	28	6	40	12	34	—	—	9	37
Gully Twp.	80	4	50	11	13	25	4	15	26	14	32	21	26	—	—	17	29
Hill River Twp.	117	7	95	10	57	27	3	57	31	29	63	58	35	—	—	45	47
Johnson Twp.	41	2	34	3	11	20	1	15	17	7	26	7	27	—	—	10	24
Lengby	66	17	57	3	22	29	1	26	26	12	40	25	28	—	—	22	31
Lessor Twp.	122	12	101	9	67	20	2	75	23	41	54	72	27	—	—	63	37
Queen Twp.	151	10	114	16	64	32	5	71	33	33	79	64	48	—	—	46	65
Rosebud Twp.	197	23	153	24	67	61	1	81	66	41	110	68	83	—	—	50	100
Trail	31	2	18	1	0	16	0	1	16	0	16	0	18	—	—	0	18
County: Totals:	**2,319**	**253**	**1,814**	**198**	**829**	**742**	**52**	**957**	**745**	**512**	**1,241**	**803**	**977**	**—**	**—**	**630**	**1,137**
District: 2B Total	**17,664**	**2,163**	**13,922**	**1,705**	**5,183**	**6,594**	**557**	**6,125**	**6,820**	**3,748**	**9,719**	**5,284**	**8,190**	**—**	**—**	**5,117**	**8,126**
% Of Voters			**100.00**	**12.25**	**37.23**	**47.36**	**4.00**	**44.00**	**48.99**	**26.92**	**69.81**	**37.95**	**58.83**	**—**	**—**	**36.75**	**58.37**
District: 2 Total	**36,146**	**4,050**	**28,761**	**3,360**	**10,880**	**13,686**	**907**	**13,234**	**13,805**	**7,527**	**20,328**	**11,063**	**16,981**	**5,083**	**9,225**	**5,117**	**8,126**
% Of Voters			**100.00**	**11.68**	**37.83**	**47.59**	**3.15**	**46.01**	**48.00**	**26.17**	**70.68**	**38.47**	**59.04**	**17.67**	**32.07**	**17.79**	**28.25**

DISTRICT 3A County ITASCA	VOTER REGISTRATION			U.S. PRES. / VICE PRES.			U.S. SENATOR			U.S. REP. DIST. 8			STATE SENATOR	STATE REP.			
	# of Persons Registered at 7am	# of New Registrations Election Day	Total Number of Persons Voting in the Precinct	RP PEROT AND CHOATE	R DOLE AND KEMP	DFL CLINTON AND GORE	RP DEAN BARKLEY	R RUDY BOSCHWITZ	DFL PAUL D. WELLSTONE	RP STAN (THE MAN) ESTES	R ANDY LARSON	DFL JAMES L. OBERSTAR	DFL BOB LESSARD	R JOEL MAGGERT	DFL IRV ANDERSON	R LILAH CROWE	DFL LOREN A. SOLBERG
Precinct																	
Alvwood Twp.	29	0	24	6	4	12	3	9	12	6	4	14	18	10	13	—	—
Arbo Twp.	518	61	457	67	149	218	28	173	237	25	110	298	341	144	279	—	—
Ardenhurst Twp.	106	11	98	17	46	31	10	48	32	13	36	46	72	64	31	—	—
Balsam Twp.	361	29	295	42	111	129	12	130	148	13	88	187	226	118	155	—	—
Cohasset City	1,457	131	1,232	191	434	583	83	535	586	74	375	750	996	474	689	—	—
Bass Lake Prec	626	57	581	82	222	245	39	280	230	38	193	326	458	219	329	—	—
Bearville Twp.	116	19	103	10	33	51	6	31	57	2	25	70	73	37	59	—	—
Bigfork City	253	6	208	21	61	110	10	76	106	11	43	134	156	68	122	—	—
Bigfork Twp.	168	3	138	11	49	71	9	50	66	6	35	86	96	48	76	—	—
Bowstring Twp.	164	3	133	13	46	69	7	47	70	14	36	75	96	51	69	—	—
Busticogan Prec	100	2	80	10	28	38	5	26	45	0	22	50	54	33	44	—	—
Fairview	29	3	24	8	3	9	3	8	7	3	5	14	16	4	17	—	—
Carpenter Twp.	146	22	122	18	45	56	6	53	60	4	40	70	90	53	60	—	—
Deer Lake Prec	336	30	317	46	144	118	17	169	122	17	116	175	234	144	152	—	—
Deer River City	428	59	349	42	119	174	15	141	178	15	87	233	274	107	222	—	—
Deer River Twp.	354	39	302	51	114	129	18	136	137	20	82	191	241	119	171	—	—
Effie City	74	10	56	11	13	30	4	22	29	5	7	42	45	19	36	—	—
Good Hope Twp.	52	7	37	4	16	17	2	15	19	2	6	29	29	7	30	—	—
Grattan Twp.	31	0	28	2	20	5	2	20	6	2	9	17	25	21	7	—	—
Kinghurst Twp.	80	2	71	9	38	19	6	41	21	6	25	33	48	40	27	—	—
Lake Jessie Twp.	166	14	145	21	38	83	13	48	78	10	31	88	102	60	80	—	—
Lawrence Twp.	247	20	225	29	47	141	7	59	151	8	35	174	188	50	155	—	—
Liberty Twp.	42	6	44	9	18	17	3	20	19	4	22	16	28	32	12	—	—
Dewey Prec	15	1	12	3	5	4	2	5	5	0	7	4	8	7	5	—	—
Grave Lake Prec	82	5	76	5	32	37	3	35	37	4	26	46	60	31	44	—	—
Long Lake Prec	179	8	169	34	50	74	16	69	73	11	28	121	125	59	97	—	—
Marcell Twp.	264	16	218	32	90	92	17	101	92	14	75	121	161	103	107	—	—
Max Twp.	75	1	53	4	16	29	3	19	28	4	5	42	44	18	31	—	—
McLeod Prec	319	12	266	33	51	177	9	65	186	6	48	202	206	56	197	—	—
Moose Park Twp.	36	1	33	5	18	10	3	20	10	4	11	16	29	16	17	—	—
Morse Twp.	282	29	225	28	98	84	19	105	92	10	69	139	164	89	122	—	—
Nore Twp.	23	2	19	2	10	6	1	9	9	1	8	9	10	10	8	—	—
Oteneagen Twp.	128	13	108	12	40	51	11	48	46	9	30	63	79	53	50	—	—
Pomroy Twp.	16	0	15	1	9	5	1	9	5	0	6	9	13	12	3	—	—
Sand Lake Twp.	108	8	89	10	48	20	9	49	24	7	37	39	53	52	29	—	—
Scenic Park Prec	103	5	89	12	35	40	5	30	44	7	31	49	61	38	45	—	—
Spang Twp.	147	5	129	18	50	58	10	62	46	7	34	80	106	48	71	—	—
Squaw Lake City	66	2	30	3	5	19	0	9	19	2	3	23	27	5	24	—	—
Stokes Twp.	160	7	140	21	45	61	15	56	54	12	40	81	99	58	70	—	—
Sugar Lake Prec	499	37	474	47	188	221	29	215	204	23	141	284	321	193	250	—	—
Third River Twp.	39	0	33	2	15	15	4	13	14	3	12	18	27	15	17	—	—
Wabana Twp.	312	29	268	47	83	130	18	101	142	19	76	166	200	100	150	—	—
Wellers-McCormick Prec	246	14	224	23	104	93	9	125	86	10	84	125	167	98	112	—	—
Wirt Twp.	52	1	35	4	15	15	1	17	16	3	10	21	26	13	21	—	—
Zemple City	35	4	36	3	14	19	0	13	21	2	8	25	25	14	21	—	—
County: Totals:	**9,069**	**734**	**7,810**	**1,069**	**2,819**	**3,615**	**493**	**3,312**	**3,669**	**456**	**2,221**	**4,801**	**5,917**	**3,010**	**4,326**	**—**	**—**

KOOCHICHING																	
Big Falls-DNR Cre Prec	272	12	201	53	66	82	11	90	94	10	49	135	172	97	98	—	—
Bridgie Prec	54	5	42	5	20	16	2	24	15	3	19	20	34	24	17	—	—
Bvr-Mdg-Ray Prec	140	11	115	29	52	32	6	67	42	8	41	65	97	62	49	—	—
Cingmars Prec	37	2	24	4	13	7	3	11	8	1	10	11	20	12	10	—	—
Cross R-Dentaybow Prec	67	1	47	9	15	22	0	22	23	0	11	34	40	21	25	—	—
Englewood-Pinetop Prec	122	4	89	14	45	30	10	49	30	4	30	53	78	42	44	—	—
Forest Grove Prec	52	6	39	8	16	12	5	17	16	4	12	21	29	21	17	—	—
Indus Prec.	67	7	58	12	15	31	7	22	29	7	8	41	49	18	38	—	—
Intl Falls -East Ward	1,200	133	918	164	218	512	38	284	553	47	127	706	782	240	647	—	—
Intl. Falls-Center Ward	1,186	134	820	125	199	483	37	243	497	57	103	632	707	203	600	—	—
Intl Falls -West Ward	1,633	177	1,370	163	446	727	42	533	734	65	279	960	1,153	383	926	—	—
Jameson Prct	95	10	74	19	24	29	4	31	36	11	14	47	61	32	38	—	—
Koochiching Poll 1	823	71	686	105	250	324	35	331	289	48	145	473	591	234	431	—	—
Koochiching Poll 2	302	46	234	39	79	108	13	85	123	21	43	162	201	79	153	—	—
Koochiching Poll 3	295	32	222	50	64	106	10	81	105	19	38	160	187	80	142	—	—
Koochiching Poll 4	311	39	243	35	57	143	9	75	147	13	41	182	204	66	175	—	—
Koochiching Poll 5	324	30	272	58	78	135	15	99	153	19	42	205	246	75	195	—	—
Lindford Prec	34	1	24	1	19	4	0	18	5	0	20	3	17	18	5	—	—
Littlefork	496	30	340	44	87	203	15	105	206	17	45	264	297	81	251	—	—
Manitou Sault Prec	104	0	73	12	20	37	2	24	43	3	19	45	52	26	43	—	—
Mizpah-Evergreen Prct	121	13	91	11	28	48	4	41	42	5	28	55	74	44	45	—	—
Murphy Prec	63	1	53	6	38	8	3	42	8	3	28	21	47	32	19	—	—
Northome	163	15	122	22	32	66	15	51	53	6	25	87	112	67	54	—	—
Ranier	132	20	116	24	35	54	7	49	57	11	31	69	99	52	63	—	—
Rat Root Prec	161	14	152	26	30	94	5	49	92	8	23	117	136	50	98	—	—
Reedy Prec	57	1	46	2	21	20	1	22	17	1	14	30	36	17	29	—	—
Scarlett Prec	80	5	57	10	18	29	8	22	26	6	21	29	49	25	31	—	—
Sil'Dale-S'Villeprec	50	0	30	4	3	21	1	6	20	2	5	22	24	12	18	—	—
Watrous Prec.	99	4	76	14	15	46	3	18	50	2	6	66	73	17	59	—	—
Wildwd-Plumcreek-Steffe	37	1	29	5	13	11	3	11	14	1	9	19	25	14	15	—	—
Williams Prec	70	4	65	15	39	10	7	42	15	6	32	23	48	45	15	—	—
Meadowbrook	83	6	54	10	24	17	4	23	25	5	10	37	45	23	29	—	—
County: Totals:	**8,730**	**835**	**6,782**	**1,098**	**2,079**	**3,467**	**325**	**2,587**	**3,567**	**413**	**1,328**	**4,794**	**5,785**	**2,212**	**4,379**	**—**	**—**
ST. LOUIS																	
Alango Twp.	195	21	152	17	42	84	8	47	90	7	26	107	99	34	102	—	—
French Twp.	411	40	347	61	92	185	13	107	217	15	68	255	262	91	230	—	—
Linden Grove Twp.	76	5	59	11	22	26	3	27	27	7	12	39	45	20	37	—	—
Morcom Twp.	60	7	52	7	13	31	1	15	31	0	7	44	40	14	36	—	—
Sturgeon Twp.	132	9	83	17	20	44	8	21	49	6	11	65	59	21	58	—	—
Unorg. Prct. 7	107	7	74	6	21	45	1	23	48	7	8	56	54	14	57	—	—
Unorg. Prct. 8	20	0	15	0	9	6	0	10	5	0	1	14	14	5	9	—	—
Unorg. Prct. 11	62	2	38	6	6	22	2	9	24	1	10	23	27	9	22	—	—
County: Totals:	**1,063**	**91**	**820**	**125**	**225**	**443**	**36**	**259**	**491**	**43**	**143**	**603**	**600**	**208**	**551**	**—**	**—**
District: 3A Total	**18,862**	**1,660**	**15,412**	**2,292**	**5,123**	**7,525**	**854**	**6,158**	**7,727**	**912**	**3,692**	**10,198**	**12,302**	**5,430**	**9,256**	**—**	**—**
% Of Voters			**100.00**	**14.87**	**33.24**	**48.83**	**5.54**	**39.96**	**50.14**	**5.92**	**23.96**	**66.17**	**79.82**	**35.23**	**60.06**	**—**	**—**

DISTRICT 3B County AITKIN	VOTER REGISTRATION			U.S. PRES. / VICE PRES.			U.S. SENATOR			U.S. REP. DIST. 8			STATE SENATOR	STATE REP.			
	# of Persons Registered at 7am	# of New Registrations Election Day	Total Number of Persons Voting in the Precinct	RP PEROT AND CHOATE	R DOLE AND KEMP	DFL CLINTON AND GORE	RP DEAN BARKLEY	R RUDY BOSCHWITZ	DFL PAUL D. WELLSTONE	RP STAN (THE MAN) ESTES	R ANDY LARSON	DFL JAMES L. OBERSTAR	DFL BOB LESSARD	R JOEL MAGGERT	DFL IRV ANDERSON	R LILAH CROWE	DFL LOREN A. SOLBERG
Precinct																	
Aitkin	1,088	119	883	108	304	451	44	387	422	55	274	515	651	—	—	390	444
Aitkin Twp.	592	63	484	60	197	216	38	235	196	24	164	279	347	—	—	222	236
Ball Bluff Twp.	200	21	148	19	47	81	7	54	80	4	26	111	122	—	—	46	95
Balsam Twp.	18	0	13	2	0	11	0	4	9	0	0	12	6	—	—	0	13
Cornish Twp.	23	3	18	4	6	8	2	8	7	0	5	13	14	—	—	11	6
Fleming Twp.	239	23	204	34	71	96	16	85	96	22	63	113	142	—	—	98	102
Hill City	290	60	237	44	46	141	10	64	154	12	41	176	197	—	—	95	135
Hill Lake Twp.	265	35	213	55	64	90	25	82	97	23	56	133	173	—	—	102	106
Jevne Twp.	206	21	150	39	51	60	15	56	77	18	36	85	106	—	—	58	86
Libby Twp. E	22	1	17	3	7	6	1	7	8	1	4	11	11	—	—	7	9
Libby Twp. W	13	0	10	1	3	6	1	1	7	1	1	6	7	—	—	3	5
Logan Twp.	158	11	116	31	31	46	15	33	61	11	28	71	82	—	—	43	66
Macville Twp.	134	18	103	22	27	51	10	31	59	3	22	76	89	—	—	41	61
Morrison Twp.	102	4	79	14	27	37	12	38	28	10	24	41	57	—	—	43	33
Palisade	96	6	68	7	14	44	2	17	45	3	10	49	54	—	—	20	41
Spencer Twp.	319	17	268	42	105	116	26	121	113	10	85	158	194	—	—	126	132
Turner Twp.	99	7	76	11	23	42	2	30	44	5	21	48	56	—	—	27	44
Verdon Twp.	28	5	28	3	12	13	2	11	14	1	9	17	17	—	—	15	11
Waukenabo Twp.	263	17	202	39	63	98	12	79	104	13	58	130	148	—	—	83	105
Workman Twp.	109	6	80	13	19	44	6	21	52	6	15	59	68	—	—	25	55
County: Totals:	**4,264**	**437**	**3,397**	**551**	**1,117**	**1,657**	**246**	**1,364**	**1,673**	**222**	**942**	**2,103**	**2,541**	—	—	**1,455**	**1,785**
ITASCA																	
Blackberry Twp.	381	49	354	72	129	141	35	148	162	21	106	214	275	—	—	181	160
Bovey City	412	38	345	64	68	200	13	75	242	25	65	235	268	—	—	117	220
Calumet City	211	19	179	21	33	120	5	39	130	4	27	141	143	—	—	50	120
Coleraine City	627	76	580	60	148	359	27	159	383	24	113	431	474	—	—	171	390
Feeley Twp.	206	21	190	33	57	97	8	67	113	8	38	140	157	—	—	72	116
Goodland Twp.	284	25	240	36	58	138	15	66	152	13	46	175	189	—	—	79	154
Gran Prec	234	12	188	27	44	112	15	48	116	8	41	135	160	—	—	53	128
Grand Rapids P-1	970	108	732	103	201	410	48	231	433	37	149	509	580	—	—	290	417
Grand Rapids P-2	459	89	422	58	134	211	11	155	243	18	104	282	327	—	—	183	224
Grand Rapids P-3	1,075	131	860	115	272	457	43	331	464	48	224	560	664	—	—	360	451
Grand Rapids Twp. P-3	51	5	37	10	15	12	5	20	12	3	12	21	28	—	—	25	10
Grand Rapids P-4	1,261	104	1,010	102	363	524	37	431	514	34	277	665	777	—	—	454	514
Grand Rapids P-5	919	98	722	82	241	374	34	293	370	30	201	459	539	—	—	339	356
Grand Rapids Twp. P-5	367	3	292	40	107	131	22	132	128	11	80	193	226	—	—	141	141
Grand Rapids P-6	760	67	630	106	216	297	43	261	316	40	168	396	493	—	—	262	350
Grand Rapids P-7	790	123	665	102	229	321	42	276	332	39	171	436	525	—	—	320	326
Greenway Twp. P-1	130	20	109	14	21	71	5	25	77	2	20	80	91	—	—	30	77
Greenway Twp. P-2	12	0	8	2	0	6	0	0	7	1	1	6	6	—	—	2	6
Greenway Twp P-3	451	43	382	61	70	236	26	85	255	23	62	279	300	—	—	119	247
Harris Twp.	1,869	139	1,531	181	591	723	64	697	725	67	449	964	1,196	—	—	736	735
Iron Range Twp.	149	8	136	21	30	81	9	31	88	13	21	98	107	—	—	41	90
Keewatin City	660	58	574	100	70	391	24	91	438	30	52	470	488	—	—	85	451
La Prairie City	0	0	0	0	0	0	0	0	0	0	0	0	0	—	—	0	0
Lone Pine Twp.	344	28	300	38	62	188	25	66	202	14	46	234	233	—	—	92	194

Marble City	392	32	329	56	51	215	14	67	241	14	64	244	273	—	—	79	235
Nashwauk P-1	356	26	306	27	54	221	11	55	236	10	45	237	248	—	—	76	217
Nashwauk P-2	504	32	325	40	59	211	8	65	240	13	35	267	263	—	—	59	249
Nashwauk P-3	284	28	238	34	44	152	19	52	164	14	31	186	186	—	—	69	157
Nashwauk P-4	0	0	0	0	0	0	0	0	0	0	0	0	0	—	—	0	0
Sago Twp.	99	3	82	16	15	50	5	24	52	7	13	62	72	—	—	25	55
Splithand Twp.	138	8	117	14	51	46	2	55	56	7	30	74	84	—	—	63	50
Taconite City	214	1	147	23	17	95	8	33	98	9	18	112	114	—	—	30	106
Trout Lake Twp.	524	57	458	92	119	230	29	168	241	32	99	312	362	—	—	175	266
Warba City	89	7	73	15	13	42	7	15	47	8	11	49	48	—	—	23	48
Wawina Twp.	52	1	39	10	8	19	2	10	25	3	6	22	24	—	—	15	21
Wildwood Twp	90	13	87	14	17	43	4	31	47	7	19	58	68	—	—	30	54
County: Totals:	**15,364**	**1,472**	**12,687**	**1,789**	**3,607**	**6,924**	**665**	**4,302**	**7,349**	**637**	**2,844**	**8,746**	**9,988**	**—**	**—**	**4,846**	**7,335**
ST. LOUIS																	
Fine Lakes Twp.	114	9	74	4	25	44	2	29	41	4	15	51	55	—	—	24	45
Floodwood P-1	358	37	268	28	42	188	9	48	198	9	24	221	214	—	—	49	200
Floodwood Twp. P-2	185	18	158	15	53	84	6	61	88	7	36	111	125	—	—	48	99
Halden Twp.	97	5	78	8	22	46	3	29	43	3	12	62	67	—	—	20	52
Prairie Lake Twp	40	2	24	5	5	13	5	5	13	2	1	21	20	—	—	3	19
County: Totals:	**794**	**71**	**602**	**60**	**147**	**375**	**25**	**172**	**383**	**25**	**88**	**466**	**481**	**—**	**—**	**144**	**415**
District: 3B Total	**20,422**	**1,980**	**16,686**	**2,400**	**4,871**	**8,956**	**936**	**5,838**	**9,405**	**884**	**3,874**	**11,315**	**13,010**	**—**	**—**	**6,445**	**9,535**
% Of Voters			**100.00**	**14.38**	**29.19**	**53.67**	**5.61**	**34.99**	**56.36**	**5.30**	**23.22**	**67.81**	**77.97**	**—**	**—**	**38.63**	**57.14**
District: 3 Total	**39,284**	**3,640**	**32,098**	**4,692**	**9,994**	**16,481**	**1,790**	**11,996**	**17,132**	**1,796**	**7,566**	**21,513**	**25,312**	**5,430**	**9,256**	**6,445**	**9,535**
% Of Voters			**100.00**	**14.62**	**31.14**	**51.35**	**5.58**	**37.37**	**53.37**	**5.60**	**23.57**	**67.02**	**78.86**	**16.92**	**28.84**	**20.08**	**29.71**

	VOTER REGISTRATION			U.S. PRES./ VICE PRES.			U.S. SENATOR			U.S. REP. DIST. 7			U.S. REP. DIST. 8			STATE SENATOR		STATE REP.				
DISTRICT 4A County BELTRAMI	# of Persons Registered at 7am	# of New Registrations Election Day	Total Number of Persons Voting in the Precinct	RP PEROT AND CHOATE	R DOLE AND KEMP	DFL CLINTON AND GORE	RP DEAN BARKLEY	R RUDY BOSCHWITZ	DFL PAUL D. WELLSTONE	R BARRELL MCKIGNEY	DFL COLLIN C. PETERSON	RP STAN (THE MAN) ESTES	R ANDY LARSON	DFL JAMES L. OBERSTAR	R BRAD NORD	DFL DAVID J. TEN EYCK	RP ADAM STEELE	R JEFF AAKHUS	DFL GAIL SKARE	RP HENRY KRUMWIEDE	R MATT SWENSON	DFL ANTHONY G. (TONY) KINKEL
Precinct																						
Bemidji Twp.	1,526	251	1,302	119	600	543	50	663	551	501	750	—	—	—	695	573	24	689	557	—	—	—
Bemidji W-1	1,253	438	1,005	106	351	510	46	386	550	310	650	—	—	—	404	564	37	391	546	—	—	—
Bemidji W-2	1,051	297	840	60	276	465	30	315	474	228	575	—	—	—	338	478	21	349	449	—	—	—
Bemidji W-3	1,286	327	955	92	310	528	34	355	551	275	625	—	—	—	380	543	36	384	486	—	—	—
Bemidji W-4	964	190	710	70	228	382	29	259	402	205	476	—	—	—	280	416	20	261	412	—	—	—
Bemidji W-5	1,254	217	1,123	126	388	581	45	464	591	342	751	—	—	—	506	611	20	469	617	—	—	—
Birch Twp.	67	3	48	3	23	19	1	27	18	20	24	—	—	—	28	18	2	20	23	—	—	—
Eckles Twp.	420	70	355	57	126	158	13	163	169	106	235	—	—	—	174	175	14	188	147	—	—	—
Frohn Twp.	775	104	639	81	230	309	43	249	336	192	416	—	—	—	310	317	25	300	300	—	—	—
Grant Valley Twp.	664	69	533	52	224	236	29	253	243	172	353	—	—	—	282	245	10	270	247	—	—	—
Jones Twp.	134	11	96	9	52	29	7	56	31	45	49	—	—	—	65	29	3	58	33	—	—	—
Lammers Twp.	241	33	200	30	88	80	13	99	86	76	118	—	—	—	111	87	10	105	81	—	—	—
Moose Lake Twp.	129	8	83	8	39	34	9	44	25	34	47	—	—	—	55	27	5	51	25	—	—	—
Northern Twp.	2,208	321	1,913	189	848	829	73	948	847	698	1,168	—	—	—	988	899	33	925	927	—	—	—
Port Hope Twp.	327	42	289	38	115	128	24	136	128	91	190	—	—	—	159	128	14	135	136	—	—	—
Solway	43	3	35	1	19	12	1	21	11	16	18	—	—	—	25	10	0	23	12	—	—	—
Sugar Bush Twp.	109	10	78	7	35	35	4	35	35	30	44	—	—	—	38	39	3	40	32	—	—	—
Taylor Twp.	70	11	64	13	22	27	8	22	33	23	40	—	—	—	33	30	1	31	31	—	—	—

Ten Lake Twp.	419	49	310	26	102	166	15	115	169	92	205	—	—	—	127	175	8	117	171	—	—	—
Tenstrike	95	19	74	11	31	26	2	32	33	30	41	—	—	—	43	28	6	33	29	—	—	—
Turtle Lake Twp.	669	108	604	65	267	253	34	296	263	223	367	—	—	—	336	257	20	313	264	—	—	—
Turtle River	40	18	49	10	17	22	2	23	23	17	31	—	—	—	21	27	1	20	27	—	—	—
Turtle River Twp.	568	76	479	49	179	231	28	199	243	146	319	—	—	—	222	255	8	213	253	—	—	—
Unorg. Dist. #3	120	26	105	20	26	53	6	30	60	32	70	—	—	—	39	63	6	44	52	—	—	—
Wilton	104	17	88	12	34	41	5	46	34	25	60	—	—	—	49	39	3	44	40	—	—	—
County: Totals:	**14,536**	**2,718**	**11,977**	**1,254**	**4,630**	**5,697**	**551**	**5,236**	**5,906**	**3,929**	**7,622**	—	—	—	**5,708**	**6,033**	**330**	**5,473**	**5,897**	—	—	—
HUBBARD																						
Akeley	239	34	188	32	45	98	12	55	109	51	132	—	—	—	61	122	16	63	101	—	—	—
Akeley Twp.	247	28	210	32	64	109	17	70	119	57	146	—	—	—	73	134	15	78	112	—	—	—
Arago Twp.	359	45	299	47	125	121	19	157	117	94	198	—	—	—	156	133	24	140	125	—	—	—
Clay Twp.	41	2	36	4	16	16	2	18	16	15	19	—	—	—	22	13	0	23	13	—	—	—
Clover Twp.	79	11	59	12	22	20	4	34	20	23	34	—	—	—	31	27	1	33	22	—	—	—
Farden Twp.	450	63	371	40	153	162	12	180	173	122	242	—	—	—	186	180	10	194	164	—	—	—
Fern Twp.	122	9	97	16	31	48	5	39	50	19	75	—	—	—	35	58	5	39	50	—	—	—
Guthrie Twp.	237	25	193	23	90	70	10	91	84	75	112	—	—	—	105	84	12	104	73	—	—	—
Hart Lake Twp.	255	9	194	28	94	69	15	96	74	84	104	—	—	—	112	80	4	114	73	—	—	—
Helga Twp.	604	70	509	59	209	228	23	236	241	176	326	—	—	—	240	260	5	242	253	—	—	—
Hendrickson Twp.	130	12	106	15	42	44	3	50	52	36	69	—	—	—	58	46	5	56	44	—	—	—
Lake Alice Twp.	69	6	54	6	19	28	1	22	31	15	38	—	—	—	23	30	4	19	28	—	—	—
Lake Emma Twp.	627	65	540	61	247	224	35	276	221	211	322	—	—	—	298	231	21	289	216	—	—	—
Lake George Twp.	255	25	220	32	104	81	9	128	80	90	129	—	—	—	127	91	8	134	77	—	—	—
Lake Hattie Twp.	87	10	64	7	40	15	2	43	17	34	28	—	—	—	46	18	2	43	18	—	—	—
Lakeport Twp.	445	53	387	57	130	193	28	152	201	113	266	—	—	—	155	224	18	147	213	—	—	—
La Porte	95	8	62	9	21	32	8	21	30	18	40	—	—	—	28	34	5	28	27	—	—	—
Mantrap Twp.	259	26	220	29	83	102	7	99	108	68	143	—	—	—	95	115	10	90	113	—	—	—
Rockwood Twp.	245	23	210	20	103	79	14	108	82	82	125	—	—	—	113	88	1	116	89	—	—	—
Schoolcraft Twp.	59	5	49	4	27	17	2	27	18	19	29	—	—	—	27	21	2	26	20	—	—	—
Steamboat River Twp.	60	7	49	3	20	24	4	26	16	16	30	—	—	—	24	23	2	26	19	—	—	—
Thorpe Twp.	28	4	25	7	8	10	4	13	8	11	14	—	—	—	14	11	1	12	12	—	—	—
White Oak Twp.	209	16	175	27	62	81	10	68	93	58	114	—	—	—	85	86	11	77	84	—	—	—
County: Totals:	**5,201**	**556**	**4,317**	**570**	**1,755**	**1,871**	**246**	**2,009**	**1,960**	**1,487**	**2,735**	—	—	—	**2,114**	**2,109**	**182**	**2,093**	**1,946**	—	—	—
District: 4A Total	**19,737**	**3,274**	**16,294**	**1,824**	**6,385**	**7,568**	**797**	**7,245**	**7,866**	**5,416**	**10,357**	—	—	—	**7,822**	**8,142**	**512**	**7,566**	**7,843**	—	—	—
% Of Voters			**100.00**	**11.19**	**39.19**	**46.45**	**4.89**	**44.46**	**48.28**	**33.24**	**63.56**	—	—	—	**48.01**	**49.97**	**3.14**	**46.43**	**48.13**	—	—	—

	VOTER REGISTRATION			U.S. PRES. / VICE PRES.			U.S. SENATOR			U.S. REP. DIST. 7		U.S. REP. DIST. 8			STATE SENATOR		STATE REP.					
DISTRICT 4B **County** **CASS**	# of Persons Registered at 7am	# of New Registrations Election Day	Total Number of Persons Voting in the Precinct	RP PEROT AND CHOATE	R DOLE AND KEMP	DFL CLINTON AND GORE	RP DEAN BARKLEY	R RUDY BOSCHWITZ	DFL PAUL D. WELLSTONE	R DARRELL MCKIGNEY	DFL COLLIN C. PETERSON	RP STAN (THE MAN) ESTES	R ANDY LARSON	DFL JAMES L. OBERSTAR	R BRAD NORD	DFL DAVID J. TEN EYCK	RP ADAM STEELE	R JEFF AAKHUS	DFL GAIL SKARE	RP HENRY KRUMWIEDE	R MATT SWENSON	DFL ANTHONY G. (TONY) KINKEL
Precinct																						
Ansel Twp.	51	4	40	11	19	10	2	22	16	—	—	2	17	20	24	13	—	—	—	4	18	17
Backus	125	7	97	12	34	50	4	46	44	—	—	9	38	44	42	50	—	—	—	9	39	45
Barclay Twp.	238	34	206	38	88	73	22	104	76	—	—	19	77	103	109	91	—	—	—	20	79	104
Becker Twp.	225	32	180	39	78	58	22	88	66	—	—	12	66	91	97	72	—	—	—	11	65	98
Bena	64	3	36	0	0	34	1	2	31	—	—	2	0	34	0	35	—	—	—	0	2	34
Beulah Twp.	40	3	31	6	7	18	3	14	14	—	—	2	8	20	10	19	—	—	—	1	13	17
Birch Lake Twp.	405	52	350	58	119	167	34	151	161	—	—	24	114	195	162	175	—	—	—	11	141	188
Blind Lake Twp.	45	1	36	2	23	10	1	23	10	—	—	2	22	11	26	8	—	—	—	2	25	8

Boy Lake Twp.	77	10	80	11	18	50	11	24	45	—	—	10	15	53	25	52	—	—	—	4	22	54
Boy River	25	0	17	3	2	12	3	3	11	—	—	3	2	10	3	14	—	—	—	5	3	9
Boy River Twp.	58	2	38	2	22	12	0	27	11	—	—	0	25	12	26	12	—	—	—	0	24	14
Bull Moose Twp.	47	2	44	5	19	18	3	23	15	—	—	4	11	27	22	20	—	—	—	8	19	16
Bungo Twp.	76	3	56	10	24	21	2	25	26	—	—	2	17	29	26	24	—	—	—	6	20	27
Byron Twp.	71	7	52	7	19	25	6	22	24	—	—	2	11	34	21	28	—	—	—	1	16	34
Cass Lake	386	0	247	26	52	156	5	70	162	—	—	12	44	178	84	154	—	—	—	8	66	166
Chickamaw Beach	93	7	81	13	36	30	6	45	28	—	—	4	37	39	47	30	—	—	—	7	34	37
Crooked Lake Twp.	340	25	289	39	89	158	18	114	153	—	—	23	87	175	118	152	—	—	—	17	111	144
Deerfield Twp.	63	12	60	13	22	25	10	24	24	—	—	4	23	32	29	31	—	—	—	3	24	33
East Gull Lake	555	85	512	52	281	174	41	301	163	—	—	18	230	255	288	211	—	—	—	25	259	216
Fairview Twp.	353	42	307	32	167	104	26	185	91	—	—	13	136	148	200	102	—	—	—	17	163	123
Federal Dam	75	1	45	4	12	25	4	17	20	—	—	8	8	26	16	27	—	—	—	3	9	31
Gould Twp.	94	5	67	5	17	40	2	23	38	—	—	4	7	52	18	42	—	—	—	2	20	41
Hackensack	207	31	178	17	62	93	16	65	96	—	—	16	58	98	69	109	—	—	—	9	68	99
Hardwood South	13	2	13	0	5	8	0	6	6	—	—	2	5	6	4	8	—	—	—	0	6	7
Hiram Twp.	202	39	199	27	72	94	15	83	97	—	—	11	71	111	88	110	—	—	—	13	83	101
Home Brook Twp.	96	11	82	22	25	35	5	37	38	—	—	8	23	47	40	37	—	—	—	7	33	38
Inquadona Twp.	130	10	107	11	27	66	9	41	55	—	—	4	26	73	38	65	—	—	—	1	28	73
Kego Twp.	254	26	219	33	82	99	28	98	87	—	—	16	67	127	105	103	—	—	—	13	81	119
Lake Shore	620	57	531	53	276	183	22	316	179	—	—	19	269	217	316	203	—	—	—	18	285	201
Leech Lake Twp.	205	18	195	30	100	61	14	120	59	—	—	13	95	79	128	63	—	—	—	5	114	75
Lima Twp.	55	3	43	4	12	26	2	16	25	—	—	1	12	30	19	24	—	—	—	1	16	26
Longville	141	8	121	14	48	54	15	55	47	—	—	12	42	61	59	56	—	—	—	8	45	64
Loon Lake Twp.	184	27	154	27	66	60	10	83	57	—	—	5	57	85	79	65	—	—	—	7	61	80
McKinley Twp.	67	4	48	8	21	19	6	23	18	—	—	4	14	25	20	24	—	—	—	6	18	22
Maple Twp.	131	21	114	28	49	34	14	63	36	—	—	10	53	46	72	37	—	—	—	17	57	37
May Twp.	405	31	295	65	143	82	20	183	85	—	—	16	125	144	181	101	—	—	—	14	137	135
Meadow Brook Twp.	106	1	75	5	38	30	3	39	31	—	—	3	27	37	45	24	—	—	—	4	37	31
Ottertail Peninsula Twp	55	0	44	7	20	17	4	18	21	—	—	1	17	22	21	20	—	—	—	7	17	17
Moose Lake Twp.	63	5	43	14	14	12	9	14	15	—	—	10	13	16	17	23	—	—	—	10	17	14
Pike Bay Twp.	676	105	511	49	115	329	18	138	342	—	—	18	106	372	160	341	—	—	—	12	146	345
Pine Lake Twp.	120	10	108	15	26	66	12	35	56	—	—	8	29	67	45	61	—	—	—	1	42	64
Pine River	481	72	409	45	177	176	20	201	174	—	—	19	153	201	213	162	—	—	—	34	153	200
Pine River Twp.	521	77	442	71	212	148	37	222	166	—	—	36	167	203	231	189	—	—	—	65	180	185
Ponto Lake Twp.	336	38	284	49	114	120	21	131	126	—	—	22	103	153	147	132	—	—	—	19	119	142
Poplar Twp.	78	1	52	5	21	26	5	24	22	—	—	3	22	26	26	26	—	—	—	2	20	30
Powers Twp.	459	57	382	50	142	186	24	154	196	—	—	32	112	220	166	206	—	—	—	40	119	210
Remer	236	31	198	28	65	100	7	78	108	—	—	14	56	123	75	117	—	—	—	4	62	126
Remer Twp.	100	4	87	8	33	45	7	37	42	—	—	4	28	53	42	45	—	—	—	1	36	49
Rogers Point	2	0	2	0	0	2	0	0	2	—	—	0	0	2	0	2	—	—	—	0	0	2
Rogers Twp.	35	5	37	3	22	12	5	21	11	—	—	0	17	19	21	13	—	—	—	0	21	15
Salem Twp.	44	9	39	4	20	14	0	24	14	—	—	1	23	14	25	12	—	—	—	2	23	13
Shingobee Twp. P-1	923	111	781	86	317	361	64	332	358	—	—	37	277	429	356	401	—	—	—	20	336	403
Shingobee Twp. P-2	66	17	51	0	1	48	0	5	46	—	—	0	2	47	5	44	—	—	—	0	4	45
Slater Twp.	112	24	107	25	40	41	13	42	49	—	—	9	27	63	45	54	—	—	—	9	39	53
Smoky Hollow Twp.	40	0	30	2	12	14	2	15	13	—	—	0	10	19	14	15	—	—	—	0	12	17
Sucker Lakes	5	0	4	1	2	1	0	2	2	—	—	0	3	1	2	2	—	—	—	0	2	2
Sylvan Twp.	807	158	721	118	278	312	63	318	322	—	—	43	238	425	346	355	—	—	—	33	273	401
Thunder Lake Twp.	180	8	157	12	79	64	9	81	66	—	—	12	71	70	87	65	—	—	—	6	77	69
Torrey Twp.	55	0	45	2	19	23	0	24	21	—	—	0	17	28	22	21	—	—	—	0	19	25
Trelipe Twp.	102	7	80	9	22	49	9	27	44	—	—	5	20	51	28	49	—	—	—	1	28	49
Turtle Lake Twp.	383	50	332	39	115	165	22	125	172	—	—	9	109	200	137	188	—	—	—	4	134	187
Wabedo Twp.	280	34	248	26	114	102	24	111	105	—	—	14	84	140	124	113	—	—	—	4	103	130
Wahnena Unorganized	84	0	53	0	26	27	2	28	23	—	—	2	26	25	27	24	—	—	—	1	23	28
Walden Twp.	179	4	137	20	71	41	9	82	37	—	—	12	58	53	94	31	—	—	—	24	66	40
Walker	644	74	520	59	183	269	31	226	249	—	—	22	160	311	232	277	—	—	—	13	211	288
Wilkinson Twp.	178	22	141	23	44	64	8	51	73	—	—	9	41	86	49	87	—	—	—	10	46	82
Willow River	21	0	13	1	5	7	2	4	6	—	—	2	1	9	5	6	—	—	—	1	3	8
Wilson Twp.	280	22	205	58	77	69	26	104	72	—	—	17	84	90	110	85	—	—	—	31	91	81
Winnie Portage Lakes	101	3	64	2	37	25	1	43	18	—	—	2	29	31	41	23	—	—	—	2	33	28

Woodrow Twp.	452	58	408	40	138	215	31	154	213	—	—	37	129	226	188	206	—	—	—	19	158	222
County: Totals:	**14,420**	**1,632**	**11,980**	**1,603**	**4,735**	**5,364**	**890**	**5,452**	**5,329**	—	—	**719**	**4,171**	**6,569**	**5,757**	**5,786**	—	—	—	**662**	**4,854**	**6,134**
HUBBARD																						
Badoura Twp.	68	6	62	9	17	29	5	18	37	21	39	—	—	—	26	32	—	—	—	3	21	37
Crow Wing Lake Twp.	187	10	157	20	66	64	17	70	65	52	97	—	—	—	77	71	—	—	—	8	63	82
Henrietta Twp.	920	90	739	117	305	296	47	362	318	250	466	—	—	—	367	350	—	—	—	21	302	406
Hubbard Twp.	452	38	380	56	175	141	34	193	140	151	222	—	—	—	209	162	—	—	—	18	150	210
Nevis	279	33	215	31	78	100	18	84	107	67	133	—	—	—	90	110	—	—	—	12	57	135
Nevis Twp.	571	45	451	53	198	196	26	226	195	158	281	—	—	—	223	217	—	—	—	15	164	267
Park Rapids P-1	1,116	108	716	67	256	373	22	320	343	190	486	—	—	—	303	387	—	—	—	17	246	431
Park Rapids P-2	774	242	709	97	276	327	34	323	327	218	469	—	—	—	315	370	—	—	—	17	252	429
Park Rapids P-3	6	0	2	0	2	0	0	2	0	2	0	—	—	—	2	0	—	—	—	0	0	2
Straight River Twp.	344	46	294	49	125	114	32	141	115	109	179	—	—	—	150	136	—	—	—	12	138	139
Todd Twp. P-1	841	81	690	70	329	282	51	347	283	243	435	—	—	—	374	299	—	—	—	11	316	359
Todd Twp. P-2	22	7	22	2	11	9	1	13	8	8	13	—	—	—	11	11	—	—	—	1	9	11
County: Totals:	**5,580**	**706**	**4,437**	**571**	**1,838**	**1,931**	**287**	**2,099**	**1,938**	**1,469**	**2,820**	—	—	—	**2,147**	**2,145**	—	—	—	**135**	**1,718**	**2,508**
ITASCA																						
Ball Club Prec	193	17	126	11	30	80	3	33	88	—	—	7	22	93	39	81	—	—	—	5	31	88
Inger Prec	114	14	96	7	30	53	3	35	52	—	—	10	24	59	35	57	—	—	—	7	30	56
Winnibigoshish Prec	89	8	69	13	20	34	6	30	30	—	—	7	16	44	33	34	—	—	—	4	28	33
County: Totals:	**396**	**39**	**291**	**31**	**80**	**167**	**12**	**98**	**170**	—	—	**24**	**62**	**196**	**107**	**172**	—	—	—	**16**	**89**	**177**
WADENA																						
Blueberry Twp.	367	42	289	42	121	118	13	137	132	105	181	—	—	—	144	132	—	—	—	8	113	162
Huntersville Twp.	47	9	35	9	12	12	2	14	17	9	24	—	—	—	19	14	—	—	—	0	23	11
Lyons Twp.	82	9	69	12	35	22	6	34	28	25	42	—	—	—	33	27	—	—	—	4	31	27
Meadow Twp.	110	15	104	14	43	45	10	51	42	35	69	—	—	—	48	53	—	—	—	3	43	53
Menahga	671	68	528	51	181	292	18	209	290	150	354	—	—	—	206	293	—	—	—	11	175	320
Nimrod	57	6	44	9	11	24	6	11	25	10	30	—	—	—	12	27	—	—	—	2	11	27
North Germany Twp.	168	20	144	31	71	36	12	78	50	65	76	—	—	—	83	51	—	—	—	11	74	51
Orton Twp.	131	13	105	21	22	54	8	31	55	22	79	—	—	—	34	65	—	—	—	3	27	70
Shell River Twp.	117	17	98	19	18	60	4	26	64	25	71	—	—	—	29	66	—	—	—	9	27	61
County: Totals:	**1,750**	**199**	**1,416**	**208**	**514**	**663**	**79**	**591**	**703**	**446**	**926**	—	—	—	**608**	**728**	—	—	—	**51**	**524**	**782**
District: 4B Total	**22,146**	**2,576**	**18,124**	**2,413**	**7,167**	**8,125**	**1,268**	**8,240**	**8,140**	**1,915**	**3,746**	**743**	**4,233**	**6,765**	**8,619**	**8,831**	—	—	—	**864**	**7,185**	**9,601**
% Of Voters			**100.00**	**13.31**	**39.54**	**44.83**	**7.00**	**45.46**	**44.91**	**10.57**	**20.67**	**4.10**	**23.36**	**37.33**	**47.56**	**48.73**	—	—	—	**4.77**	**39.64**	**52.97**
District: 4 Total	**41,883**	**5,850**	**34,418**	**4,237**	**13,552**	**15,693**	**2,065**	**15,485**	**16,006**	**7,331**	**14,103**	**743**	**4,233**	**6,765**	**16,441**	**16,973**	**512**	**7,566**	**7,843**	**864**	**7,185**	**9,601**
% Of Voters			**100.00**	**12.31**	**39.37**	**45.60**	**6.00**	**44.99**	**46.50**	**21.30**	**40.98**	**2.16**	**12.30**	**19.66**	**47.77**	**49.31**	**1.49**	**21.98**	**22.79**	**2.51**	**20.88**	**27.90**

DISTRICT 5A County ST. LOUIS	VOTER REGISTRATION			U.S. PRES. / VICE PRES.			U.S. SENATOR			U.S. REP. DIST. 8			STATE SENATOR		STATE REP.		
	# of Persons Registered at 7am	# of New Registrations Election Day	Total Number of Persons Voting in the Precinct	RP PEROT AND CHOATE	R DOLE AND KEMP	DFL CLINTON AND GORE	RP DEAN BARKLEY	R RUDY BOSCHWITZ	DFL PAUL D. WELLSTONE	RP STAN (THE MAN) ESTES	R ANDY LARSON	DFL JAMES L. OBERSTAR	R TOM DEAN	DFL JERRY R. JANEZICH	R MATT I. MATASICH	DFL TOM RUKAVINA	R MARK GROETTUM	DFL DAVID J. TOMASSONI
Precinct																		
Angora Twp.	154	18	127	32	37	53	9	47	65	8	21	91	43	83	38	89	—	—
Biwabik	739	52	586	75	63	439	33	89	456	26	42	503	91	479	80	473	—	—
Biwabik Twp.	627	75	537	93	128	300	26	155	344	25	100	397	164	358	150	353	—	—

Colvin Twp.	258	20	209	32	60	112	7	70	125	5	54	147	86	118	72	129	—	—
Embarrass Twp.	465	43	401	68	92	230	27	111	245	29	65	290	110	277	91	271	—	—
Eveleth P-1	573	56	439	45	68	310	13	73	337	8	41	373	73	351	70	352	—	—
Eveleth P-2	370	69	314	27	50	229	7	51	248	10	32	262	60	240	55	247	—	—
Eveleth P-3	438	49	338	39	38	242	17	49	264	19	26	278	51	280	41	279	—	—
Eveleth P-4	407	36	329	30	64	224	15	64	240	11	46	261	54	265	53	262	—	—
Eveleth P-5	476	39	357	44	54	249	21	64	261	17	34	294	63	278	61	281	—	—
Eveleth P-6	363	21	257	35	33	177	9	45	206	15	20	225	40	216	37	219	—	—
Fayal Twp.	1,475	104	1,236	163	261	771	71	302	826	50	183	966	343	865	283	910	—	—
Gilbert P-1	578	38	458	49	78	317	19	75	351	17	39	386	81	360	79	358	—	—
Gilbert P-2	629	0	493	58	52	368	15	70	389	17	37	426	72	413	68	403	—	—
Gilbert P-3	173	13	136	13	22	98	5	26	101	6	14	115	26	106	31	100	—	—
Kugler Twp.	121	9	92	10	9	67	7	12	71	2	11	71	13	75	12	75	—	—
Leonidas	43	12	40	6	4	30	3	5	32	1	2	36	8	32	7	33	—	—
McKinley	85	11	87	13	11	59	3	8	71	5	6	74	14	64	13	67	—	—
Mountain Iron P-1	932	119	836	96	124	584	36	159	613	28	92	684	172	632	163	642	—	—
Mountain Iron P-2	973	153	866	93	198	560	39	210	599	35	102	707	213	634	208	628	—	—
Pike Twp.	328	25	249	31	62	150	16	71	156	16	45	180	72	169	70	172	—	—
Unorg. 59-16	72	4	55	8	20	25	2	15	35	3	7	44	13	38	15	40	—	—
Sandy Twp.	261	16	210	36	40	127	16	41	152	8	25	168	52	151	43	162	—	—
Unorg. Prct. 5	195	10	117	9	28	76	7	32	72	2	20	93	32	83	31	84	—	—
Unorg. Prct. 14	507	44	414	56	120	233	32	117	255	13	83	306	140	261	130	269	—	—
Unorg. Prct. 15	685	93	620	85	189	329	24	216	347	20	106	467	209	394	191	402	—	—
Unorg. Prct. 16	95	6	79	18	20	39	3	26	47	2	18	56	24	52	26	48	—	—
Unorg. 59-18	11	1	9	1	0	8	0	0	8	0	0	9	0	9	0	9	—	—
Unorg. Prct. 10	4	0	4	0	0	4	0	0	4	0	0	4	0	4	0	4	—	—
Vermilion Lake Twp.	214	0	182	12	57	107	8	55	112	3	37	137	52	123	52	125	—	—
Virginia P- 1	1,187	74	931	99	179	627	47	202	638	44	118	730	203	700	228	682	—	—
Virginia P- 2	1,238	97	958	98	277	544	45	308	556	42	183	671	303	603	280	630	—	—
Virginia P- 3	1,172	103	756	80	166	611	37	176	642	20	108	723	221	629	180	677	—	—
Virginia P- 4	1,055	63	912	98	210	589	52	210	631	31	143	717	252	643	223	672	—	—
Virginia P- 5	1,233	111	1,047	104	234	665	54	277	684	29	170	808	294	710	262	740	—	—
White Twp. P-1	1,202	114	1,003	120	194	652	58	201	705	40	124	812	221	746	186	764	—	—
White Twp. P-2	547	45	404	58	98	233	29	100	266	28	68	299	133	265	97	299	—	—
White Twp. P-3	419	73	365	54	89	216	18	96	236	11	50	292	12	242	85	264	—	—
Wuori Twp.	414	29	330	47	90	186	24	109	182	10	54	260	117	204	111	211	—	—
Unorg. Prct. 17	143	41	136	19	20	96	11	14	107	3	13	111	23	107	11	107	—	—
County: Totals:	**20,861**	**1,886**	**16,919**	**2,054**	**3,539**	**10,936**	**865**	**3,951**	**11,679**	**659**	**2,339**	**13,473**	**4,150**	**12,259**	**3,833**	**12,532**	—	—
District: 5A Total	**20,861**	**1,886**	**16,919**	**2,054**	**3,539**	**10,936**	**865**	**3,951**	**11,679**	**659**	**2,339**	**13,473**	**4,150**	**12,259**	**3,833**	**12,532**	—	—
% Of Voters			**100.00**	**12.14**	**20.92**	**64.64**	**5.11**	**23.35**	**69.03**	**3.90**	**13.82**	**79.63**	**24.53**	**72.46**	**22.66**	**74.07**	—	—

	VOTER REGISTRATION			U.S. PRES. / VICE PRES.			U.S. SENATOR			U.S. REP. DIST. 8			STATE SENATOR		STATE REP.			
DISTRICT 5B County ST. LOUIS	# of Persons Registered at 7am	# of New Registrations Election Day	Total Number of Persons Voting in the Precinct	RP PEROT AND CHOATE	R DOLE AND KEMP	DFL CLINTON AND GORE	RP DEAN BARKLEY	R RUDY BOSCHWITZ	DFL PAUL D. WELLSTONE	RP STAN (THE MAN) ESTES	R ANDY LARSON	DFL JAMES L. OBERSTAR	R TOM DEAN	DFL JERRY R. JANEZICH	R MATT I. MATASICH	DFL TOM RUKAVINA	R MARK GROETTUM	DFL DAVID J. TOMASSONI
Precinct																		
Alborn Twp.	222	32	199	24	51	117	15	55	122	5	45	141	45	93	—	—	41	93
Arrowhead Twp.	132	15	92	7	19	63	5	19	65	4	18	63	23	63	—	—	20	63
Balkan Twp.	594	16	446	57	69	304	20	84	329	22	46	371	79	357	—	—	87	340
Brookston	44	6	34	2	1	31	0	0	33	1	0	33	1	32	—	—	1	29

Buhl	612	0	528	87	90	332	23	99	383	16	50	440	75	440	—	—	107	404
Cedar Valley Twp.	129	7	91	17	23	50	16	20	54	12	18	57	21	61	—	—	30	57
Cherry Twp.	594	59	494	73	90	319	23	94	365	21	51	418	94	392	—	—	80	398
Chisholm	3,354	237	2,745	316	462	1,867	118	521	2,019	105	258	2,305	430	2,247	—	—	490	2,187
Clinton Twp.	670	66	542	83	121	323	30	137	359	27	80	419	139	391	—	—	118	396
Cotton Twp.	300	54	273	38	69	165	14	70	185	10	48	212	71	195	—	—	64	188
Culver Twp.	131	26	97	15	12	67	3	19	72	4	8	79	16	76	—	—	16	72
Ellsburg Twp.	112	11	92	13	26	53	7	24	57	4	13	71	24	64	—	—	18	66
Elmer Twp.	104	2	73	7	19	46	1	21	51	1	19	37	22	50	—	—	23	45
Great Scott Twp. P-1	274	30	227	24	43	148	7	49	160	14	38	164	48	174	—	—	51	166
Kinney/Great Scott	156	18	119	22	14	79	3	22	87	3	11	96	16	96	—	—	20	90
Unorg. Prct. 1	46	3	26	2	7	20	1	12	15	1	4	24	8	20	—	—	9	19
Hibbing P- 1	486	0	353	42	50	250	8	55	279	8	36	298	47	299	—	—	76	267
Hibbing P- 2	391	47	286	28	70	172	10	72	196	8	59	202	71	205	—	—	100	176
Hibbing P- 3	563	61	403	74	104	214	21	127	248	14	81	287	136	262	—	—	164	230
Hibbing P- 4	521	56	440	67	113	249	19	112	294	21	85	323	111	324	—	—	134	299
Hibbing P- 5	1,208	86	992	123	198	642	43	232	686	36	163	759	241	728	—	—	307	662
Hibbing P- 6	635	60	500	59	122	300	19	126	340	30	82	379	126	363	—	—	159	330
Hibbing P- 7	420	33	350	53	87	202	13	96	231	9	66	261	95	247	—	—	123	218
Hibbing P- 8	482	48	354	50	104	187	21	99	228	14	83	251	111	235	—	—	141	206
Hibbing P- 9	1,523	121	1,214	132	311	741	55	331	793	56	234	875	367	815	—	—	447	735
Hibbing P- 10	2,110	252	1,651	170	415	1,004	63	433	1,103	62	343	1,189	472	1,132	—	—	603	1,004
Hibbing P-11	2,399	139	1,860	198	426	1,175	78	487	1,245	47	362	1,377	497	1,330	—	—	642	1,171
Iron Junction	86	10	76	7	27	39	6	29	38	4	17	54	22	48	—	—	16	51
Kelsey Twp.	91	12	84	13	24	45	3	28	50	1	14	67	28	55	—	—	20	61
Lavell Twp.	198	19	156	29	28	95	8	32	115	11	16	126	34	118	—	—	29	122
McDavitt	350	27	249	33	47	155	15	59	165	16	44	183	71	171	—	—	64	173
Meadowlands	277	17	228	38	57	121	16	59	149	13	32	177	60	157	—	—	61	152
Ness Twp.	38	3	34	5	7	21	1	8	25	2	8	23	6	26	—	—	12	20
New Independence Twp	167	13	147	11	25	106	5	28	113	6	16	119	29	111	—	—	24	113
Northland Twp.	119	9	95	9	20	65	3	24	67	2	18	73	23	69	—	—	17	75
Stoney Brook Twp.	132	11	89	16	24	49	4	33	50	4	16	67	22	63	—	—	22	55
Toivola Twp.	163	13	120	14	33	67	9	27	82	8	20	91	30	87	—	—	34	83
Unorg. Prct. 4	163	5	106	10	20	79	3	28	79	7	17	84	15	95	—	—	29	80
Van Buren Twp.	117	10	104	9	19	72	7	23	70	7	12	85	17	83	—	—	20	77
County: Totals:	**20,113**	**1,634**	**15,969**	**1,977**	**3,447**	**10,034**	**716**	**3,794**	**11,002**	**636**	**2,531**	**12,280**	**3,743**	**11,774**	**—**	**—**	**4,419**	**10,973**
District: 5B Total	**20,113**	**1,634**	**15,969**	**1,977**	**3,447**	**10,034**	**716**	**3,794**	**11,002**	**636**	**2,531**	**12,280**	**3,743**	**11,774**	**—**	**—**	**4,419**	**10,973**
% Of Voters			**100.00**	**12.38**	**21.59**	**62.83**	**4.48**	**23.76**	**68.90**	**3.98**	**15.85**	**76.90**	**23.44**	**73.73**	**—**	**—**	**27.67**	**68.71**
District: 5 Total	**40,974**	**3,520**	**32,888**	**4,031**	**6,986**	**20,970**	**1,581**	**7,745**	**22,681**	**1,295**	**4,870**	**25,753**	**7,893**	**24,033**	**3,833**	**12,532**	**4,419**	**10,973**
% Of Voters			**100.00**	**12.26**	**21.24**	**63.76**	**4.81**	**23.55**	**68.96**	**3.94**	**14.81**	**78.31**	**24.00**	**73.08**	**11.65**	**38.11**	**13.44**	**33.36**

	VOTER REGISTRATION			U.S. PRES. / VICE PRES.			U.S. SENATOR			U.S. REP. DIST. 8			STATE SENATOR			STATE REP.			
DISTRICT 6A County COOK	# of Persons Registered at 7am	# of New Registrations Election Day	Total Number of Persons Voting in the Precinct	RP PEROT AND CHOATE	R DOLE AND KEMP	DFL CLINTON AND GORE	RP DEAN BARKLEY	R RUDY BOSCHWITZ	DFL PAUL D. WELLSTONE	RP STAN (THE MAN) ESTES	R ANDY LARSON	DFL JAMES L. OBERSTAR	RP RYAN SEIDELMANN	R JERRY SHUSTER	DFL DOUGLAS J. "DOUG" JOHNSON	R DAWN MARKS	DFL THOMAS (TOM) BAKK	RP RUSSELL M. SMITH	R STEVE KHALAR	DFL THOMAS HUNTLEY
Precinct																			
Colvill Prec 3	284	21	225	24	81	103	11	102	99	31	60	120	13	74	117	85	120	—	—	—
Grand Marais East P-5	553	59	487	46	194	232	15	212	246	38	139	285	17	176	275	194	260	—	—	—
Grand Marais West P-6	366	44	323	30	150	134	11	176	128	15	91	192	10	113	180	125	168	—	—	—
Grand Portage Prec 1	172	3	88	10	18	58	3	21	63	7	9	68	4	18	62	19	67	—	—	—

Hovland Prec 2	191	10	166	18	62	60	15	83	66	18	70	66	11	73	72	88	70	—	—	—
Cascade Pike Lake P-7	306	18	274	24	101	131	13	114	140	17	66	169	10	88	159	99	155	—	—	—
Lutsen Prec 8	285	22	263	27	94	134	15	108	134	33	77	143	14	86	151	103	138	—	—	—
Maple Hill Prec 4	585	37	493	50	227	201	32	265	180	46	151	269	22	192	254	214	238	—	—	—
Schroeder Twp. P-10	139	3	94	8	41	43	7	44	37	6	30	56	3	40	48	44	43	—	—	—
Tofte Twp. Prec 9	164	4	130	9	42	73	2	50	75	7	31	81	2	34	80	42	71	—	—	—
County: Totals:	**3,045**	**221**	**2,543**	**246**	**1,010**	**1,169**	**124**	**1,175**	**1,168**	**218**	**724**	**1,449**	**106**	**894**	**1,398**	**1,013**	**1,330**	—	—	—
KOOCHICHING																				
Nett Lake Prec	18	0	6	0	1	5	0	2	4	0	1	5	0	1	5	2	4	—	—	—
County: Totals:	**18**	**0**	**6**	**0**	**1**	**5**	**0**	**2**	**4**	**0**	**1**	**5**	**0**	**1**	**5**	**2**	**4**	—	—	—
LAKE																				
Beaver Bay	111	23	103	16	30	55	7	26	64	5	21	72	10	22	59	27	71	—	—	—
Beaver Bay Twp. P-1	163	13	132	17	47	64	7	63	60	4	32	85	4	42	78	51	71	—	—	—
Beaver Bay Twp. P-4	212	12	172	24	58	85	11	67	89	14	34	119	7	46	114	51	110	—	—	—
Crystal Bay P-1	283	21	240	36	39	143	17	43	168	20	19	186	11	34	167	41	175	—	—	—
Fall Lake Twp.	429	73	385	52	174	143	21	182	159	24	118	216	10	117	233	140	218	—	—	—
Silver Bay P-1	470	47	382	53	109	209	19	129	220	21	69	278	19	89	258	110	245	—	—	—
Silver Bay P-2	892	79	769	100	240	413	40	284	427	27	176	539	24	217	493	249	477	—	—	—
Silver Creek	776	55	652	76	167	374	44	200	395	36	125	469	41	158	424	150	475	—	—	—
Stony River Twp.	137	17	85	7	31	36	6	38	36	5	25	43	7	23	45	30	39	—	—	—
Two Harbors W-1	588	84	521	55	125	314	25	145	340	21	90	392	28	109	356	112	382	—	—	—
Two Harbors W-2	559	76	433	51	100	267	17	133	274	23	71	331	22	91	299	100	313	—	—	—
Two Harbors W-3	634	46	537	46	141	337	26	158	339	13	81	427	16	115	384	99	416	—	—	—
Two Harbors W-4	542	60	448	58	78	295	24	94	318	19	41	376	18	67	343	62	364	—	—	—
Unorg Terr No1	91	5	70	10	27	30	2	34	32	8	15	44	7	23	36	28	36	—	—	—
Unorg Terr No2 Prec 1	217	17	188	19	44	112	11	50	122	8	42	130	13	47	117	52	123	—	—	—
Unorg Terr No2 Prec 2	397	32	357	46	122	178	19	134	199	6	101	238	12	118	208	127	218	—	—	—
Unorg Terr No2 Prec 3	583	71	530	78	130	302	33	149	336	30	74	405	22	103	387	92	417	—	—	—
Unorg Terr No2 Prec 4	51	5	47	6	18	22	6	22	18	1	17	29	0	20	25	17	27	—	—	—
Unorg Terr No2 Prec 5	20	0	16	2	4	9	1	4	11	1	3	11	1	4	10	4	11	—	—	—
County: Totals:	**7,155**	**736**	**6,067**	**752**	**1,684**	**3,388**	**336**	**1,955**	**3,607**	**286**	**1,154**	**4,390**	**272**	**1,445**	**4,036**	**1,542**	**4,188**	—	—	—
ST. LOUIS																				
Ault Twp.	73	9	63	11	13	38	7	14	37	8	9	45	5	13	40	13	44	—	—	—
Unorg. Prct. 3	65	0	44	7	12	25	2	15	25	2	11	27	1	11	26	15	24	—	—	—
Babbitt	1,114	102	981	145	216	585	50	283	592	32	147	778	26	168	742	235	708	—	—	—
Bassett Twp.	34	1	27	0	5	22	1	5	21	0	4	23	0	4	23	3	24	—	—	—
Beatty Twp.	347	0	298	41	111	142	12	133	145	9	91	190	9	96	185	105	173	—	—	—
Breitung Twp.	474	37	362	58	89	207	24	102	222	19	65	269	10	71	265	84	245	—	—	—
Unorg. 63-14	0	0	0	0	0	0	0	0	0	0	0	0	0	0	0	0	0	—	—	—
Cook	405	58	338	40	87	194	8	116	193	6	74	244	1	75	256	82	239	—	—	—
Eagle's Nest Twp.	122	5	98	14	41	38	0	40	54	5	31	56	7	38	50	39	49	—	—	—
Ely P-1	555	81	445	73	99	251	38	137	226	39	62	311	26	81	297	90	311	—	—	—
Ely P-2	792	101	603	72	182	326	24	237	304	21	115	438	16	144	402	156	378	—	—	—
Ely P-3	603	61	521	62	149	300	31	193	271	18	82	397	8	109	358	108	376	—	—	—
Ely P-4	755	180	648	90	150	381	45	225	340	34	114	460	25	131	445	137	438	—	—	—
Fairbanks Twp.	61	3	44	4	2	36	1	4	38	4	2	36	3	5	33	5	34	—	—	—
Field Twp.	216	31	183	25	60	93	6	62	107	4	39	137	1	54	125	47	124	—	—	—
Grand Lake Twp.	1,479	201	1,268	145	445	642	86	470	680	56	331	848	46	411	719	487	698	—	—	—
Greenwood Twp.	618	87	544	78	191	263	39	220	253	21	142	364	11	143	378	155	360	—	—	—
Hoyt Lakes	1,610	123	1,335	183	264	844	64	281	947	42	168	1,102	31	226	1,028	266	996	—	—	—
Leiding Twp.	263	35	194	26	71	89	16	69	100	8	45	134	7	69	109	59	127	—	—	—
Morse Twp.	787	125	752	106	231	349	56	295	328	36	175	457	22	196	458	218	438	—	—	—
Unorg. 64-12	39	9	31	4	9	14	3	6	22	4	5	16	1	7	17	7	20	—	—	—
Unorg. Prct. 2	149	12	116	8	30	82	8	28	86	6	20	95	5	30	85	38	82	—	—	—
Orr	195	0	140	19	45	71	5	60	72	2	26	109	2	36	95	34	97	—	—	—
Owens Twp.	180	17	145	24	56	65	10	67	63	10	39	92	1	47	96	43	98	—	—	—
Pequaywan Twp	99	10	84	11	34	38	10	33	39	3	19	60	7	31	42	30	50	—	—	—

Portage Twp.	119	9	85	20	25	37	3	42	35	4	23	54	4	28	48	21	59	—	—	—
Unorg. 65-16	0	0	0	0	0	0	0	0	0	0	0	0	0	0	0	0	0	—	—	—
Tower	373	42	283	48	53	173	17	70	181	10	39	221	5	45	213	53	196	—	—	—
Unorg. Prct. 6	4	0	3	0	0	2	1	0	2	0	1	2	0	1	2	1	2	—	—	—
Unorg. Prct. 9	253	8	180	15	55	103	12	66	97	7	43	128	7	40	129	56	115	—	—	—
Unorg. Prct. 12	18	0	14	2	5	7	0	4	9	1	6	7	0	10	4	6	7	—	—	—
Unorg. Prct. 13	319	8	222	32	104	77	15	116	78	12	94	107	7	102	105	114	102	—	—	—
Unorg. Prct. 19	166	23	107	5	7	91	3	9	89	1	5	99	1	7	93	10	92	—	—	—
Unorg. 66-19	25	6	20	4	5	10	2	7	8	2	6	8	2	9	7	7	12	—	—	—
Waasa Twp.	181	18	151	21	21	104	9	26	107	3	14	134	4	13	126	30	113	—	—	—
Willow Valley Twp.	73	7	54	9	18	26	4	20	26	4	12	36	0	22	31	12	40	—	—	—
Winton	122	18	99	24	28	42	3	44	43	8	14	71	2	16	75	21	70	—	—	—
Unorg. Prct. 18	99	0	98	12	42	42	4	40	49	8	23	63	3	40	40	37	54	—	—	—
County: Totals:	**12,787**	**1,427**	**10,580**	**1,438**	**2,955**	**5,809**	**619**	**3,539**	**5,889**	**449**	**2,096**	**7,618**	**306**	**2,529**	**7,147**	**2,824**	**6,995**	—	—	—
District: 6A Total	**23,005**	**2,384**	**19,196**	**2,436**	**5,650**	**10,371**	**1,079**	**6,671**	**10,668**	**953**	**3,975**	**13,462**	**684**	**4,869**	**12,586**	**5,381**	**12,517**	—	—	—
% Of Voters			**100.00**	**12.69**	**29.43**	**54.03**	**5.62**	**34.75**	**55.57**	**4.96**	**20.71**	**70.13**	**3.56**	**25.36**	**65.57**	**28.03**	**65.21**	—	—	—

	VOTER REGISTRATION			U.S. PRES. / VICE PRES.			U.S. SENATOR			U.S. REP. DIST. 8			STATE SENATOR			STATE REP.				
DISTRICT 6B **County** **ST. LOUIS**	# of Persons Registered at 7am	# of New Registrations Election Day	Total Number of Persons Voting in the Precinct	RP PEROT AND CHOATE	R DOLE AND KEMP	DFL CLINTON AND GORE	RP DEAN BARKLEY	R RUDY BOSCHWITZ	DFL PAUL D. WELLSTONE	RP STAN (THE MAN) ESTES	R ANDY LARSON	DFL JAMES L. OBERSTAR	RP RYAN SEIDELMANN	R JERRY SHUSTER	DFL DOUGLAS J. "DOUG" JOHNSON	R DAWN MARKS	DFL THOMAS (TOM) BAKK	RP RUSSELL M. SMITH	R STEVE KHALAR	DFL THOMAS HUNTLEY
Precinct																				
Alden Twp.	95	16	88	10	10	51	6	17	62	8	4	69	4	6	71	—	—	6	9	70
Canosia Twp.	1,171	139	963	122	304	507	68	348	516	44	221	660	42	269	577	—	—	40	328	530
Duluth P- 1	1,729	135	1,453	138	438	817	66	496	864	73	365	970	57	441	835	—	—	34	483	896
Duluth P- 2	1,032	102	858	63	253	503	45	258	528	23	188	608	30	226	515	—	—	27	268	522
Duluth P- 3	1,392	104	1,093	85	308	658	51	326	696	39	228	777	37	286	659	—	—	24	310	701
Duluth P- 4	2,053	153	1,729	179	544	965	94	626	963	69	422	1,179	68	513	1,008	—	—	57	566	1,042
Duluth P- 5	1,750	110	1,455	100	537	757	70	571	782	54	419	920	51	520	752	—	—	42	545	801
Duluth P- 6	1,329	97	1,020	99	341	588	67	358	598	41	257	719	43	307	620	—	—	29	375	613
Duluth P- 9	1,315	73	1,069	65	541	418	60	592	394	38	425	550	35	504	430	—	—	18	536	480
Duluth P-10	1,352	179	981	81	288	557	53	301	611	59	250	629	51	281	560	—	—	31	299	605
Duluth P-11	1,070	90	861	58	335	436	41	349	460	31	261	522	27	313	415	—	—	24	335	463
Duluth P-16	1,182	320	846	102	188	506	47	214	585	66	158	575	38	187	527	—	—	45	199	551
Duluth Twp.	1,046	107	913	107	268	481	65	299	521	64	242	567	47	267	523	—	—	51	293	544
Fredenberg Twp.	670	130	580	69	240	262	39	260	276	33	166	373	28	210	300	—	—	25	272	260
Gnesen Twp.	831	132	747	100	256	367	54	273	403	37	175	500	40	228	397	—	—	34	346	345
Lakewood Twp.	1,174	118	981	102	305	541	65	313	572	61	228	658	47	289	573	—	—	46	304	595
Normanna Twp.	343	0	273	40	68	148	12	90	163	14	63	190	16	72	166	—	—	17	77	171
Northstar Twp.	112	9	92	12	30	47	9	35	47	3	16	70	6	25	56	—	—	5	33	50
Rice Lake Twp.	2,402	206	1,883	209	485	1,140	96	538	1,214	81	339	1,418	81	436	1,243	—	—	72	552	1,193
County: Totals:	**22,048**	**2,220**	**17,885**	**1,741**	**5,739**	**9,749**	**1,008**	**6,264**	**10,255**	**838**	**4,427**	**11,954**	**748**	**5,380**	**10,227**	—	—	**627**	**6,130**	**10,432**
District: 6B Total	**22,048**	**2,220**	**17,885**	**1,741**	**5,739**	**9,749**	**1,008**	**6,264**	**10,255**	**838**	**4,427**	**11,954**	**748**	**5,380**	**10,227**	—	—	**627**	**6,130**	**10,432**
% Of Voters			**100.00**	**9.73**	**32.09**	**54.51**	**5.64**	**35.02**	**57.34**	**4.69**	**24.75**	**66.84**	**4.18**	**30.08**	**57.18**	—	—	**3.51**	**34.27**	**58.33**
District: 6 Total	**45,053**	**4,604**	**37,081**	**4,177**	**11,389**	**20,120**	**2,087**	**12,935**	**20,923**	**1,791**	**8,402**	**25,416**	**1,432**	**10,249**	**22,813**	**5,381**	**12,517**	**627**	**6,130**	**10,432**
% Of Voters			**100.00**	**11.26**	**30.71**	**54.26**	**5.63**	**34.88**	**56.43**	**4.83**	**22.66**	**68.54**	**3.86**	**27.64**	**61.52**	**14.51**	**33.76**	**1.69**	**16.53**	**28.13**

DISTRICT 7A County ST. LOUIS	VOTER REGISTRATION			U.S. PRES./ VICE PRES.			U.S. SENATOR			U.S. REP. DIST. 8			STATE SENATOR			STATE REP.				
Precinct	# of Persons Registered at 7am	# of New Registrations Election Day	Total Number of Persons Voting in the Precinct	RP PEROT AND CHOATE	R DOLE AND KEMP	DFL CLINTON AND GORE	RP DEAN BARKLEY	R RUDY BOSCHWITZ	DFL PAUL D. WELLSTONE	RP STAN (THE MAN) ESTES	R ANDY LARSON	DFL JAMES L. OBERSTAR	RP GARY J. NELSON	R PAUL R. COUILLARD	DFL SAM G. SOLON	RP WILLIAM C. BUSHEY	DFL WILLARD MUNGER	IND BRAD BENNETT	R CHRIS DAHLBERG	DFL MIKE JAROS
Duluth P-21	807	129	598	57	150	380	26	167	393	27	128	420	31	176	367	46	340	177	—	—
Duluth P-27	2,933	149	2,350	203	650	1,447	121	727	1,441	70	459	1,748	114	719	1,443	143	1,179	894	—	—
Duluth P-29	708	90	581	66	127	370	23	130	411	33	79	450	51	125	392	39	337	182	—	—
Duluth P-30	1,539	98	1,286	135	336	791	53	399	809	42	245	970	59	389	799	82	664	504	—	—
Duluth P-31	1,557	106	1,301	125	431	718	83	427	754	49	294	909	72	432	747	85	588	586	—	—
Duluth P-32	1,523	156	1,127	148	217	737	57	242	789	57	146	886	103	242	748	78	625	377	—	—
Duluth P-33	987	89	780	83	172	506	37	192	532	35	109	607	58	194	504	69	389	296	—	—
Duluth P-34	1,236	110	978	101	209	653	52	220	684	45	137	768	91	232	626	74	492	385	—	—
Duluth P-35	1,351	136	1,093	109	232	736	56	245	767	40	131	892	81	229	751	57	604	401	—	—
Duluth P-36	790	108	597	66	91	420	24	102	443	20	59	493	56	72	444	42	369	162	—	—
Duluth P-37	1,415	115	1,102	111	208	762	49	263	760	50	150	874	69	235	766	45	661	372	—	—
Duluth P-38	1,000	157	853	99	151	591	36	186	609	39	113	672	74	158	599	68	489	263	—	—
Duluth P-39	630	63	511	57	89	354	20	105	373	18	55	421	45	92	355	20	310	173	—	—
Duluth P-40	1,187	164	941	95	190	637	48	212	660	42	133	741	60	203	650	52	571	297	—	—
Duluth P-41	1,275	157	1,123	131	188	768	48	209	833	41	141	907	74	187	841	73	665	359	—	—
Duluth P-42	215	10	170	20	37	109	3	39	125	4	23	127	9	33	121	10	115	41	—	—
County: Totals:	**19,153**	**1,837**	**15,391**	**1,606**	**3,478**	**9,979**	**736**	**3,865**	**10,383**	**612**	**2,402**	**11,885**	**1,047**	**3,718**	**10,153**	**983**	**8,398**		**—**	**—**
District: 7A Total	**19,153**	**1,837**	**15,391**	**1,606**	**3,478**	**9,979**	**736**	**3,865**	**10,383**	**612**	**2,402**	**11,885**	**1,047**	**3,718**	**10,153**	**983**	**8,398**	**5,469**	**—**	**—**
% Of Voters			**100.00**	**10.43**	**22.60**	**64.84**	**4.78**	**25.11**	**67.46**	**3.98**	**15.61**	**77.22**	**6.80**	**24.16**	**65.97**	**6.39**	**54.56**	**35.53**	**—**	**—**

DISTRICT 7B County ST. LOUIS	VOTER REGISTRATION			U.S. PRES./ VICE PRES.			U.S. SENATOR			U.S. REP. DIST. 8			STATE SENATOR			STATE REP.			
Precinct	# of Persons Registered at 7am	# of New Registrations Election Day	Total Number of Persons Voting in the Precinct	RP PEROT AND CHOATE	R DOLE AND KEMP	DFL CLINTON AND GORE	RP DEAN BARKLEY	R RUDY BOSCHWITZ	DFL PAUL D. WELLSTONE	RP STAN (THE MAN) ESTES	R ANDY LARSON	DFL JAMES L. OBERSTAR	RP GARY J. NELSON	R PAUL R. COUILLARD	DFL SAM G. SOLON	RP WILLIAM C. BUSHEY	DFL WILLARD MUNGER	R CHRIS DAHLBERG	DFL MIKE JAROS
Duluth P- 7	1,418	101	1,185	105	356	694	59	387	712	29	243	878	61	384	701	—	—	574	569
Duluth P- 8	896	93	752	60	287	371	48	314	369	37	249	428	39	316	369	—	—	390	333
Duluth P-12	1,373	163	989	71	374	569	40	392	606	52	286	663	41	406	553	—	—	453	545
Duluth P-13	2,130	1,091	1,559	188	417	849	54	437	951	136	366	862	113	539	663	—	—	664	689
Duluth P-14	2,593	400	2,038	172	632	1,160	86	709	1,192	86	467	1,411	103	701	1,129	—	—	899	1,016
Duluth P-15	1,046	159	862	54	232	515	29	255	556	63	202	556	46	276	510	—	—	336	498
Duluth P-17	951	162	559	43	133	348	24	131	401	48	91	410	55	116	376	—	—	189	352
Duluth P-18	1,055	271	783	74	175	467	29	190	532	67	144	509	87	190	454	—	—	250	465
Duluth P-19	1,338	247	1,013	130	210	606	68	230	688	71	166	732	72	234	666	—	—	334	632
Duluth P-20	1,650	137	1,169	120	321	674	64	345	734	59	240	824	73	341	719	—	—	492	633
Duluth P-22	999	121	665	63	131	434	29	140	473	57	94	481	48	124	455	—	—	199	429

Duluth P-23	1,065	128	660	53	131	439	19	136	461	26	95	493	35	138	441	—	—	194	416
Duluth P-24	662	90	472	37	73	347	12	82	365	19	67	368	17	90	353	—	—	152	305
Duluth P-25	1,095	96	859	88	200	517	49	221	550	41	145	624	43	205	568	—	—	316	505
Duluth P-26	1,063	178	862	98	207	515	36	238	557	55	141	620	56	214	555	—	—	311	509
Duluth P-28	1,404	179	981	103	196	646	47	208	697	44	132	771	81	217	649	—	—	325	616
County: Totals:	**20,738**	**3,616**	**15,408**	**1,459**	**4,075**	**9,151**	**693**	**4,415**	**9,844**	**890**	**3,128**	**10,630**	**970**	**4,491**	**9,161**	**—**	**—**	**6,078**	**8,512**
District: 7B Total	**20,738**	**3,616**	**15,408**	**1,459**	**4,075**	**9,151**	**693**	**4,415**	**9,844**	**890**	**3,128**	**10,630**	**970**	**4,491**	**9,161**	**—**	**—**	**6,078**	**8,512**
% Of Voters			**100.00**	**9.47**	**26.45**	**59.39**	**4.50**	**28.65**	**63.89**	**5.78**	**20.30**	**68.99**	**6.30**	**29.15**	**59.46**	**—**	**—**	**39.45**	**55.24**
District: 7 Total	**39,891**	**5,453**	**30,799**	**3,065**	**7,553**	**19,130**	**1,429**	**8,280**	**20,227**	**1,502**	**5,530**	**22,515**	**2,017**	**8,209**	**19,314**	**983**	**8,398**	**6,078**	**8,512**
% Of Voters			**100.00**	**9.95**	**24.52**	**62.11**	**4.64**	**26.88**	**65.67**	**4.88**	**17.96**	**73.10**	**6.55**	**26.65**	**62.71**	**3.19**	**27.27**	**19.73**	**27.64**

	VOTER REGISTRATION			U.S. PRES. / VICE PRES.			U.S. SENATOR			U.S. REP. DIST. 8			STATE SENATOR		STATE REP.			
DISTRICT 8A County CARLTON	# of Persons Registered at 7am	# of New Registrations Election Day	Total Number of Persons Voting in the Precinct	RP PEROT AND CHOATE	R DOLE AND KEMP	DFL CLINTON AND GORE	RP DEAN BARKLEY	R RUDY BOSCHWITZ	DFL PAUL D. WELLSTONE	RP STAN (THE MAN) ESTES	R ANDY LARSON	DFL JAMES L. OBERSTAR	R BRUCE KASDEN	DFL BECKY LOUREY	R RAY WHEELER	DFL MARY MURPHY	R JIM TAYLOR	DFL BILL HILTY
Precinct																		
Carlton	452	57	374	51	84	229	15	109	239	11	57	285	65	228	128	227	—	—
Cloquet W-1	1,473	132	1,235	133	351	720	44	385	764	29	211	951	236	731	397	812	—	—
Cloquet W-2	1,113	119	854	90	176	555	31	213	577	32	112	676	119	542	247	584	—	—
Cloquet W-3	1,195	154	864	80	233	522	26	247	562	25	172	638	133	534	270	574	—	—
Cloquet W-4	1,118	100	852	61	258	506	26	266	535	18	174	632	145	512	265	564	—	—
Cloquet W-5 P-1	1,018	95	835	83	254	472	39	289	486	30	186	587	179	457	311	508	—	—
Cloquet W-5 P-2	282	34	197	19	38	127	3	52	135	4	32	149	31	129	44	147	—	—
Scanlon	553	45	492	48	131	299	21	145	312	11	92	371	92	300	162	317	—	—
Thomson	80	0	60	6	7	46	2	9	48	1	6	52	9	45	18	42	—	—
Thomson Twp.	2,742	220	2,206	255	767	1,124	108	827	1,210	70	505	1,565	427	1,205	944	1,225	—	—
Twin Lakes Twp.	1,101	96	899	117	291	481	46	316	512	37	213	627	184	507	340	541	—	—
County: Totals:	**11,127**	**1,052**	**8,868**	**943**	**2,590**	**5,081**	**361**	**2,858**	**5,380**	**268**	**1,760**	**6,533**	**1,620**	**5,190**	**3,126**	**5,541**	**—**	**—**
ST. LOUIS																		
Brevator Twp.	557	52	439	59	97	274	36	115	277	20	74	337	74	290	141	290	—	—
Hermantown P-1	1,274	270	1,049	113	338	570	64	363	600	55	253	709	265	600	373	626	—	—
Hermantown P-2	1,347	118	1,063	106	320	606	69	339	627	51	222	758	233	659	347	703	—	—
Hermantown P-3	1,520	161	1,269	173	348	717	84	403	753	63	267	904	254	777	392	824	—	—
Industrial Twp.	367	31	281	28	69	172	18	73	183	11	53	212	37	188	86	186	—	—
Midway Twp.	899	89	741	90	201	425	54	216	454	29	124	561	124	472	213	494	—	—
Proctor	1,868	190	1,529	147	348	985	73	383	1,030	48	230	1,210	204	1,068	364	1,096	—	—
Solway Twp.	1,036	124	885	132	227	511	64	237	564	51	139	676	156	581	255	596	—	—
County: Totals:	**8,868**	**1,035**	**7,256**	**848**	**1,948**	**4,260**	**462**	**2,129**	**4,488**	**328**	**1,362**	**5,367**	**1,347**	**4,635**	**2,171**	**4,815**	**—**	**—**
District: 8A Total	**19,995**	**2,087**	**16,124**	**1,791**	**4,538**	**9,341**	**823**	**4,987**	**9,868**	**596**	**3,122**	**11,900**	**2,967**	**9,825**	**5,297**	**10,356**	**—**	**—**
% Of Voters			**100.00**	**11.11**	**28.14**	**57.93**	**5.10**	**30.93**	**61.20**	**3.70**	**19.36**	**73.80**	**18.40**	**60.93**	**32.85**	**64.23**	**—**	**—**

DISTRICT 8B County AITKIN	VOTER REGISTRATION			U.S. PRES. / VICE PRES.			U.S. SENATOR			U.S. REP. DIST. 8			STATE SENATOR		STATE REP.			
	# of Persons Registered at 7am	# of New Registrations Election Day	Total Number of Persons Voting in the Precinct	RP PEROT AND CHOATE	R DOLE AND KEMP	DFL CLINTON AND GORE	RP DEAN BARKLEY	R RUDY BOSCHWITZ	DFL PAUL D. WELLSTONE	RP STAN (THE MAN) ESTES	R ANDY LARSON	DFL JAMES L. OBERSTAR	R BRUCE KASDEN	DFL BECKY LOUREY	R RAY WHEELER	DFL MARY MURPHY	R JIM TAYLOR	DFL BILL HILTY
Precinct																		
Beaver Twp.	41	3	30	4	2	19	0	3	25	6	1	22	5	23	—	—	4	26
Clark Twp.	93	0	84	17	19	48	6	22	55	5	16	61	18	51	—	—	22	61
Farm Island Twp.	606	54	524	77	185	252	59	221	230	24	176	307	149	305	—	—	232	273
Glen Twp.	285	17	228	37	68	122	15	71	131	15	56	148	51	153	—	—	77	144
Haugen Twp.	93	10	80	11	23	46	4	30	44	8	17	54	21	51	—	—	28	52
Hazelton Twp.	470	37	368	46	126	191	29	149	182	25	126	212	108	217	—	—	159	197
Idun Twp.	118	10	90	8	24	53	5	26	54	15	17	55	19	60	—	—	25	59
Kimberly Twp.	166	9	120	21	45	51	12	51	53	4	34	79	32	68	—	—	55	65
Lakeside Twp.	342	31	292	52	72	165	25	96	159	26	83	178	81	179	—	—	105	181
Lee Twp.	26	5	29	3	16	9	0	18	9	1	10	16	13	12	—	—	14	12
McGrath	49	5	34	9	12	13	3	12	17	2	13	17	7	20	—	—	15	17
McGregor	200	27	163	20	55	86	7	54	99	5	40	115	30	99	—	—	55	101
McGregor Twp.	75	6	57	4	24	29	2	26	29	1	13	40	5	37	—	—	22	34
Millward Twp.	35	1	28	1	12	12	2	12	13	1	8	18	3	16	—	—	10	17
Malmo Twp.	197	27	168	27	38	100	17	54	91	10	38	115	34	104	—	—	48	111
Nordland Twp.	513	53	467	78	131	255	50	167	241	23	131	303	98	297	—	—	179	277
Pliny Twp.	69	7	60	11	22	24	7	24	25	7	18	32	29	21	—	—	30	27
Rice River Twp.	86	2	62	10	17	33	5	21	31	1	15	44	12	37	—	—	24	36
Salo Twp.	71	1	49	8	15	25	4	12	29	4	9	33	10	32	—	—	15	34
Seavey Twp.	34	4	27	3	13	11	2	12	12	2	7	15	10	16	—	—	11	16
Shamrock Twp.	719	65	573	75	173	324	31	197	338	26	155	377	147	375	—	—	188	354
Spalding Twp.	117	10	78	10	15	49	3	19	52	2	16	59	19	54	—	—	22	54
Tamarack	45	6	41	7	8	25	3	10	26	3	5	31	8	30	—	—	12	29
Wagner Twp.	203	13	147	17	41	89	9	50	88	10	38	97	41	69	—	—	64	78
Wealthwood Twp.	165	14	138	29	27	77	18	38	74	13	32	84	28	95	—	—	40	92
White Pine Twp.	40	4	34	9	7	17	1	10	22	4	5	24	10	18	—	—	12	22
Williams Twp.	82	5	60	10	20	28	5	25	26	9	17	32	22	30	—	—	25	33
County: Totals:	**4,940**	**426**	**4,031**	**604**	**1,210**	**2,153**	**324**	**1,430**	**2,155**	**252**	**1,096**	**2,568**	**1,010**	**2,469**	**—**	**—**	**1,493**	**2,402**
CARLTON																		
Atkinson Twp.	182	10	148	21	46	68	5	58	78	8	41	88	23	73	—	—	73	67
Automba Twp.	84	5	63	10	7	43	1	13	48	1	4	53	12	41	—	—	16	45
Barnum	313	32	219	22	52	138	7	61	145	6	30	172	41	131	—	—	68	144
Barnum Twp.	501	41	419	54	141	209	20	161	225	19	96	297	83	233	—	—	210	199
Beseman Twp.	61	10	55	2	16	35	0	17	37	0	3	50	12	36	—	—	18	33
Blackhoof Twp.	394	51	359	55	111	179	22	121	208	21	87	236	80	193	—	—	188	164
Corona Twp.	49	0	38	8	10	15	5	13	20	4	6	27	3	16	—	—	15	20
Cromwell	122	2	98	10	10	73	3	25	65	4	11	76	25	59	—	—	28	62
Eagle Twp.	337	33	268	30	71	161	11	76	168	11	45	197	66	146	—	—	95	163
Holyoke Twp.	187	8	162	18	36	100	9	41	107	5	34	119	28	98	—	—	53	103
Kalevala Twp.	167	12	143	28	31	78	10	39	91	18	23	92	25	86	—	—	41	97
Kettle River	99	1	85	11	15	59	4	19	59	5	11	68	21	47	—	—	24	58
Lakeview Twp.	108	11	94	13	16	64	1	23	68	2	10	78	15	54	—	—	19	71
Mahtowa Twp.	326	30	265	32	85	140	13	82	165	7	56	197	53	137	—	—	106	155
Moose Lake	853	78	654	69	192	373	28	207	400	30	140	465	208	314	—	—	246	375
Moose Lake Twp.	572	50	482	47	166	261	21	185	267	26	114	321	130	234	—	—	218	248
Perch Lake Twp.	487	39	389	57	79	241	27	85	270	23	52	306	70	249	—	—	105	270

Red Clover Unorg.	167	4	127	9	34	84	3	37	84	4	12	111	32	72	—	—	36	89
Sawyer Twp.	201	22	148	19	30	94	7	39	93	5	19	117	24	90	—	—	49	86
Silver Brook Twp.	322	20	256	37	83	132	20	83	146	13	44	190	48	149	—	—	96	152
Silver Twp.	200	20	183	20	47	112	6	59	115	8	38	129	49	90	—	—	66	111
Skelton Twp.	214	12	180	16	57	106	8	52	110	7	26	143	32	101	—	—	71	106
Split Rock Twp.	65	5	58	13	21	23	1	27	24	3	24	31	11	20	—	—	32	25
Wrenshall	152	6	130	21	31	75	9	32	82	7	13	104	15	85	—	—	33	94
Wrenshall Twp.	176	7	145	17	43	77	7	48	86	6	30	100	34	79	—	—	49	89
Wright	70	2	54	9	14	31	2	16	36	1	12	39	14	29	—	—	17	32
County: Totals:	**6,409**	**511**	**5,222**	**648**	**1,444**	**2,971**	**250**	**1,619**	**3,197**	**244**	**981**	**3,806**	**1,154**	**2,862**	—	—	**1,972**	**3,058**
PINE																		
Arlone Twp.	188	18	144	35	44	64	9	64	68	14	32	95	33	77	—	—	57	79
Arna Twp.	68	4	49	3	17	26	1	21	25	1	13	33	16	24	—	—	23	25
Askov	237	25	187	14	59	107	5	61	117	7	43	129	23	86	—	—	61	116
Barry Twp.	269	13	188	29	68	90	15	75	94	11	60	108	46	87	—	—	83	94
Birch Creek Twp.	146	7	102	17	25	56	9	25	62	4	17	78	31	41	—	—	38	61
Bremen Twp.	119	2	90	12	19	57	3	27	57	6	16	68	20	55	—	—	21	67
Brook Park	80	13	70	15	6	46	6	15	43	6	7	54	7	55	—	—	18	48
Brook Park Twp.	238	31	161	37	35	85	18	46	92	20	29	105	35	98	—	—	49	106
Bruno	59	7	48	10	13	20	2	13	30	0	8	37	1	27	—	—	14	32
Bruno Twp.	87	13	71	13	21	34	3	25	42	2	17	52	10	38	—	—	24	43
Chengwatana Twp.	401	52	318	63	115	133	32	141	137	26	87	194	96	159	—	—	141	157
Clover Twp.	144	10	118	16	58	38	6	69	42	0	54	56	29	42	—	—	69	42
Crosby Twp.	55	1	43	3	16	22	4	15	23	4	10	28	16	19	—	—	20	21
Danforth Twp.	41	0	33	4	24	4	2	25	6	1	18	12	5	4	—	—	26	5
Dell Grove Twp.	375	0	323	55	95	159	27	113	165	38	69	202	75	172	—	—	142	169
Denham	21	0	16	0	8	7	2	8	6	0	5	11	1	5	—	—	7	7
Finlayson	161	10	110	14	35	57	2	47	56	5	30	74	35	52	—	—	56	54
Finlayson Twp.	237	40	213	35	73	98	12	92	101	17	53	136	38	100	—	—	101	61
Fleming Twp.	51	0	35	3	12	20	2	16	17	1	10	24	4	14	—	—	16	19
Henriette	43	4	28	12	9	7	6	12	9	4	5	16	8	16	—	—	12	14
Hinckley	611	66	477	56	151	256	29	180	253	38	109	315	102	268	—	—	202	255
Hinckley Twp.	403	46	324	61	108	146	37	130	142	43	78	192	92	153	—	—	161	155
Kerrick	49	0	41	8	11	21	2	15	24	1	9	29	5	21	—	—	18	20
Kerrick Twp.	175	0	144	16	34	90	8	33	94	9	26	96	21	88	—	—	48	87
Kettle River Twp.	226	29	192	30	46	108	15	47	124	29	33	122	43	89	—	—	70	113
Mission Creek Twp.	269	23	200	55	54	90	23	73	92	23	45	127	52	109	—	—	86	106
Munch Twp.	109	8	72	9	23	38	5	26	41	7	13	48	19	40	—	—	29	35
New Dosey Twp.	50	3	39	12	6	18	8	10	19	5	6	27	9	19	—	—	16	22
Nickerson Twp.	87	0	67	8	23	34	7	22	38	4	20	43	16	34	—	—	29	37
Norman Twp.	150	8	112	21	24	67	7	27	73	9	16	82	22	58	—	—	37	70
Ogema Twp.	110	13	92	14	22	52	8	27	56	8	16	66	9	62	—	—	30	59
Park Twp.	32	0	25	3	6	16	0	7	17	0	7	16	2	17	—	—	7	18
Partridge Twp.	303	31	241	39	73	116	15	78	138	22	49	160	32	110	—	—	103	132
Pine Lake Twp.	336	17	263	34	77	147	27	87	141	16	60	175	55	133	—	—	122	130
Pokegama Twp.	1,316	176	1,079	164	300	600	100	380	564	73	269	710	251	668	—	—	382	650
Rutledge	107	2	67	5	9	49	2	12	52	1	5	60	10	43	—	—	9	55
Sandstone	757	102	576	66	159	326	42	198	311	37	134	385	97	275	—	—	227	319
Sandstone Twp.	380	44	321	55	142	113	20	175	115	27	106	176	95	94	—	—	183	130
Sturgeon Lake	159	17	118	16	32	68	4	38	71	6	17	90	36	39	—	—	43	70
Sturgeon Lake Twp.	203	12	156	23	38	86	7	54	89	8	31	109	30	59	—	—	63	86
Willow River	188	15	132	14	46	72	3	47	76	7	28	92	40	55	—	—	57	70
Wilma Twp.	50	5	41	7	14	18	2	17	21	8	11	20	15	16	—	—	19	20

Windemere Twp.	855	65	687	76	192	413	37	209	431	32	168	477	149	395	—	—	234	432
County: Totals:	**9,945**	**932**	**7,813**	**1,182**	**2,342**	**4,074**	**574**	**2,802**	**4,174**	**580**	**1,839**	**5,129**	**1,731**	**4,016**	**—**	**—**	**3,153**	**4,291**
District: 8B Total	**21,294**	**1,869**	**17,066**	**2,434**	**4,996**	**9,198**	**1,148**	**5,851**	**9,526**	**1,076**	**3,916**	**11,503**	**3,895**	**9,347**	**—**	**—**	**6,618**	**9,751**
% Of Voters			**100.00**	**14.26**	**29.27**	**53.90**	**6.73**	**34.28**	**55.82**	**6.30**	**22.95**	**67.40**	**22.82**	**54.77**	**—**	**—**	**38.78**	**57.14**
District: 8 Total	**41,289**	**3,956**	**33,190**	**4,225**	**9,534**	**18,539**	**1,971**	**10,838**	**19,394**	**1,672**	**7,038**	**23,403**	**6,862**	**19,172**	**5,297**	**10,356**	**6,618**	**9,751**
% Of Voters			**100.00**	**12.73**	**28.73**	**55.86**	**5.94**	**32.65**	**58.43**	**5.04**	**21.21**	**70.51**	**20.67**	**57.76**	**15.96**	**31.20**	**19.94**	**29.38**

DISTRICT 9A County CLAY	VOTER REGISTRATION			U.S. PRES. / VICE PRES.			U.S. SENATOR			U.S. REP. DIST. 7		STATE SENATOR		STATE REP.			
	# of Persons Registered at 7am	# of New Registrations Election Day	Total Number of Persons Voting in the Precinct	RP PEROT AND CHOATE	R DOLE AND KEMP	DFL CLINTON AND GORE	RP DEAN BARKLEY	R RUDY BOSCHWITZ	DFL PAUL D. WELLSTONE	R DARRELL MCKIGNEY	DFL COLLIN C. PETERSON	R CLIFF DYRUD	DFL KEITH LANGSETH	R KEVIN GOODNO	DFL TERRY KROKE	R ROBERT L. (BOB) WESTFALL	DFL JOHN YOUNG, JR.
Precinct																	
Dilworth P-2	57	36	84	9	31	42	2	38	44	20	62	22	59	50	30	—	—
Moorhead City W-1 P-1	1,200	188	1,060	82	457	504	18	519	505	306	731	428	614	809	242	—	—
Moorhead City W-1 P-2	1,095	229	992	74	374	528	22	414	523	218	744	336	623	712	255	—	—
Moorhead City W-1 P-3	971	235	886	72	309	477	16	381	466	215	643	280	566	589	259	—	—
Moorhead City W-2 P-1	948	323	991	59	310	562	21	373	570	237	690	310	622	592	349	—	—
Moorhead City W-2 P-2	1,101	413	767	64	272	411	18	291	430	188	508	263	426	401	286	—	—
Moorhead City W-2 P-3	891	245	886	79	359	422	23	431	403	226	639	305	558	654	215	—	—
Moorhead City W-3 P-1	1,349	209	1,247	80	505	636	23	593	610	382	842	505	721	958	269	—	—
Moorhead City W-3 P-2	865	342	858	55	333	449	17	385	424	238	553	344	424	532	232	—	—
Moorhead City W-3 P-3	1,581	308	1,538	74	808	630	26	900	588	479	1,033	730	775	1,310	211	—	—
Moorhead City W-4 P-1	1,365	299	1,314	97	588	601	40	662	592	370	914	538	742	1,034	253	—	—
Moorhead City W-4 P-2	1,428	387	1,492	88	684	693	23	761	674	422	1,036	598	858	1,184	281	—	—
Moorhead City W-4 P-3	986	200	926	70	425	421	16	501	397	279	634	365	536	752	155	—	—
Moorhead Twp.	246	39	216	22	96	88	4	114	94	67	139	91	122	176	35	—	—
County: Totals:	**14,083**	**3,453**	**13,257**	**925**	**5,551**	**6,464**	**269**	**6,363**	**6,320**	**3,647**	**9,168**	**5,115**	**7,646**	**9,753**	**3,072**	**—**	**—**
District: 9A Total	**14,083**	**3,453**	**13,257**	**925**	**5,551**	**6,464**	**269**	**6,363**	**6,320**	**3,647**	**9,168**	**5,115**	**7,646**	**9,753**	**3,072**	**—**	**—**
% Of Voters			**100.00**	**6.98**	**41.87**	**48.76**	**2.03**	**48.00**	**47.67**	**27.51**	**69.16**	**38.58**	**57.68**	**73.57**	**23.17**	**—**	**—**

DISTRICT 9B County BECKER	VOTER REGISTRATION			U.S. PRES. / VICE PRES.			U.S. SENATOR			U.S. REP. DIST. 7		STATE SENATOR		STATE REP.			
	# of Persons Registered at 7am	# of New Registrations Election Day	Total Number of Persons Voting in the Precinct	RP PEROT AND CHOATE	R DOLE AND KEMP	DFL CLINTON AND GORE	RP DEAN BARKLEY	R RUDY BOSCHWITZ	DFL PAUL D. WELLSTONE	R DARRELL MCKIGNEY	DFL COLLIN C. PETERSON	R CLIFF DYRUD	DFL KEITH LANGSETH	R KEVIN GOODNO	DFL TERRY KROKE	R ROBERT L. (BOB) WESTFALL	DFL JOHN YOUNG, JR.
Precinct																	
Audubon	226	22	159	35	47	69	2	71	80	43	113	61	89	—	—	56	83
Audubon Twp.	303	21	227	42	91	88	8	117	95	70	150	100	122	—	—	105	113
Cormorant Twp.	593	72	518	48	235	225	8	280	222	168	346	227	279	—	—	262	244

Lake Eunice Twp.	687	73	554	82	214	237	28	261	249	164	378	210	322	—	—	238	301
Lake Park	228	51	283	37	96	470	7	125	143	71	199	99	182	—	—	111	165
Lake Park Twp.	277	21	205	10	82	99	4	81	115	48	153	75	129	—	—	88	112
County: Totals:	**2,314**	**260**	**1,946**	**254**	**765**	**1,188**	**57**	**935**	**904**	**564**	**1,339**	**772**	**1,123**	—	—	**860**	**1,018**
CLAY																	
Alliance Twp.	159	15	138	11	67	53	6	75	53	23	111	53	81	—	—	59	75
Barnesville City W-1	436	73	331	31	99	183	5	144	169	71	244	112	210	—	—	120	198
Barnesville City W-2	419	48	318	25	96	179	5	130	175	70	224	99	205	—	—	108	195
Barnesville City W-3	357	37	287	25	108	148	6	133	141	61	221	108	172	—	—	115	161
Barnesville Twp.	94	6	71	6	32	33	1	34	35	12	58	25	45	—	—	31	39
Comstock	67	7	59	4	18	36	3	21	33	10	47	31	28	—	—	20	38
Cromwell Twp.	178	21	158	12	55	85	1	65	87	22	134	42	113	—	—	56	98
Dilworth P-1	1,435	194	1,037	110	312	562	28	426	559	210	775	269	746	—	—	374	631
Eglon Twp.	243	24	206	26	81	90	6	101	95	39	157	62	138	—	—	71	130
Elkton Twp.	170	18	151	26	42	80	3	51	92	19	130	36	111	—	—	34	114
Elmwood Twp.	252	49	213	20	90	97	5	103	100	46	163	80	131	—	—	100	110
Glyndon	537	69	393	47	135	202	11	179	197	73	315	100	292	—	—	139	242
Glyndon Twp.	207	31	156	16	71	66	4	85	65	37	118	48	108	—	—	70	80
Hawley	1,007	171	896	69	331	474	12	425	439	182	694	279	596	—	—	349	530
Hawley Twp.	236	72	185	15	63	104	5	84	95	36	149	60	121	—	—	51	133
Highland Grove Twp.	144	29	137	13	56	65	0	62	73	29	106	44	92	—	—	49	83
Hitterdal	120	17	104	17	25	57	4	37	59	25	73	32	66	—	—	40	60
Holy Cross Twp.	90	1	74	9	40	24	2	46	24	29	44	34	40	—	—	47	25
Humboldt Twp.	146	5	122	11	56	50	1	65	52	35	84	46	75	—	—	50	69
Kurtz Twp.	187	25	174	17	81	71	3	100	68	44	124	71	102	—	—	88	77
Moland Twp.	183	19	152	12	94	43	3	99	48	41	107	65	85	—	—	75	72
Oakport Twp.	821	160	793	69	382	323	17	434	329	226	553	312	471	—	—	428	344
Parke Twp.	260	31	230	23	107	94	4	126	97	50	174	83	146	—	—	91	136
Riverton Twp.	269	18	206	13	88	99	6	102	96	50	152	74	128	—	—	88	111
Sabin	232	53	218	24	65	119	9	90	111	36	180	60	156	—	—	73	139
Skree Twp.	102	1	78	6	39	32	3	44	31	14	64	29	49	—	—	31	45
Spring Prairie Twp.	169	21	108	22	28	50	3	51	52	21	83	22	85	—	—	37	66
Tansem Twp.	123	16	111	10	43	52	0	49	60	24	84	41	69	—	—	50	61
County: Totals:	**8,643**	**1,231**	**7,106**	**689**	**2,704**	**3,471**	**156**	**3,361**	**3,435**	**1,535**	**5,368**	**2,317**	**4,661**	—	—	**2,844**	**4,062**
OTTER TAIL																	
Carlisle Twp	124	7	105	9	70	25	2	73	29	41	63	66	36	—	—	72	28
Dunn Twp	479	74	414	38	207	160	12	242	154	140	266	199	197	—	—	233	162
Elizabeth City	96	12	85	16	25	40	9	33	36	18	64	27	55	—	—	44	39
Elizabeth Twp	364	62	332	42	141	143	10	165	150	107	218	132	188	—	—	191	131
Erhard City	113	9	65	10	22	32	4	31	29	22	43	29	33	—	—	35	26
Erhards Grove Twp	246	21	193	42	70	79	9	93	89	52	138	81	109	—	—	111	81
Lida Twp	441	68	375	57	168	145	11	204	150	125	239	167	202	—	—	230	137
Maplewood Twp	151	37	148	19	64	60	3	75	68	55	87	66	78	—	—	87	56
Norwegian Grove Twp	191	17	153	22	65	66	2	90	59	34	115	61	91	—	—	84	66
Orwell Twp	104	7	91	11	42	37	0	51	38	30	58	39	49	—	—	64	23
Oscar Twp	128	7	106	6	47	52	3	52	48	23	81	43	60	—	—	60	41
Pelican Twp	392	40	305	32	138	133	8	174	121	95	202	143	154	—	—	188	111
Pelican Rapids City	1,071	154	867	81	360	408	25	429	379	266	562	377	459	—	—	478	357
Rothsay City	140	17	107	8	37	61	3	41	62	25	80	36	68	—	—	59	45
Scambler Twp	305	36	229	20	103	97	4	127	91	70	152	106	120	—	—	123	96
Trondhjem Twp	96	11	78	8	33	37	2	40	33	17	59	34	42	—	—	53	24
Western Twp	82	4	69	7	39	23	1	45	21	30	38	39	28	—	—	43	24
County: Totals:	**4,523**	**583**	**3,722**	**428**	**1,631**	**1,598**	**108**	**1,965**	**1,557**	**1,150**	**2,465**	**1,645**	**1,969**	—	—	**2,155**	**1,447**
WILKIN																	
Akron Twp.	97	7	85	7	63	14	0	64	19	49	35	64	20	—	—	72	9
Andrea Twp.	45	4	46	4	33	8	0	40	5	19	26	27	16	—	—	37	7
Atherton Twp.	97	10	82	7	26	47	3	31	47	21	60	25	56	—	—	29	50

Bradford Twp.	61	8	54	5	28	19	0	34	18	17	35	26	28	—	—	32	20
Brandrup Twp.	144	16	117	14	52	48	4	70	41	23	92	45	67	—	—	74	37
Breckenridge P-1	818	113	642	72	287	269	18	352	253	209	415	269	357	—	—	385	226
Breckenridge P-2	642	88	467	62	186	213	10	251	187	140	304	180	271	—	—	274	175
Breckenridge P-3	423	49	331	41	131	150	5	183	136	104	220	114	214	—	—	189	135
Breckenridge Twp.	131	10	100	10	50	37	1	68	29	31	68	39	56	—	—	75	21
Campbell	147	16	116	14	53	45	2	69	40	27	86	41	68	—	—	71	40
Campbell Twp.	63	2	41	4	24	12	0	28	12	14	24	18	23	—	—	25	15
Champion Twp.	84	7	67	3	33	27	0	41	25	23	42	27	38	—	—	43	22
Connelly Twp.	76	4	55	8	34	10	2	44	7	19	32	32	22	—	—	44	10
Doran	0	0	0	0	0	0	0	0	0	0	0	0	0	—	—	0	0
Deerhorn Twp.	67	2	53	3	24	23	1	27	24	17	36	26	27	—	—	30	23
Foxhome	102	6	78	19	31	28	2	47	22	19	56	26	49	—	—	50	26
Foxhome Twp.	75	2	62	3	35	24	1	42	19	25	37	31	29	—	—	43	16
Kent	53	6	43	3	21	17	3	28	12	13	29	22	20	—	—	31	11
McCauleyville Twp.	37	3	28	4	12	12	2	17	9	9	19	10	18	—	—	18	9
Manston Twp.	43	3	39	3	16	18	1	18	18	17	22	20	19	—	—	28	11
Meadows Twp.	45	7	46	5	24	15	0	31	13	15	30	24	21	—	—	35	10
Mitchell Twp.	63	4	48	7	18	23	1	26	21	15	32	19	28	—	—	31	16
Nilsen Twp.	48	5	48	4	31	12	0	38	10	24	24	28	20	—	—	42	6
Nordick Twp.	52	7	51	8	26	17	0	33	16	14	36	26	23	—	—	32	16
Prairie View Twp.	115	26	110	13	61	34	1	61	46	46	63	48	61	—	—	64	45
Roberts Twp.	62	11	56	3	34	16	3	34	19	21	33	33	20	—	—	39	15
Rothsay	174	12	134	11	37	79	5	58	66	28	99	44	77	—	—	86	43
Sunnyside Twp.	84	6	73	7	44	18	2	47	23	27	46	32	39	—	—	59	13
Tanberg Twp.	59	5	43	0	19	24	0	20	23	16	27	18	25	—	—	35	8
Wolverton	105	12	84	6	41	35	3	49	32	35	49	42	41	—	—	55	28
Wolverton Twp.	75	11	68	8	34	25	1	38	28	21	47	30	37	—	—	45	21
County: Totals:	**4,087**	**462**	**3,267**	**358**	**1,508**	**1,319**	**71**	**1,889**	**1,220**	**1,058**	**2,124**	**1,386**	**1,790**	**—**	**—**	**2,073**	**1,084**
District: 9B Total	**19,567**	**2,536**	**16,041**	**1,729**	**6,608**	**7,576**	**392**	**8,150**	**7,116**	**4,307**	**11,296**	**6,120**	**9,543**	**—**	**—**	**7,932**	**7,611**
% Of Voters			**100.00**	**10.78**	**41.19**	**47.23**	**2.44**	**50.81**	**44.36**	**26.85**	**70.42**	**38.15**	**59.49**	**—**	**—**	**49.45**	**47.45**
District: 9 Total	**33,650**	**5,989**	**29,298**	**2,654**	**12,159**	**14,040**	**661**	**14,513**	**13,436**	**7,954**	**20,464**	**11,235**	**17,189**	**9,753**	**3,072**	**7,932**	**7,611**
% Of Voters			**100.00**	**9.06**	**41.50**	**47.92**	**2.26**	**49.54**	**45.86**	**27.15**	**69.85**	**38.35**	**58.67**	**33.29**	**10.49**	**27.07**	**25.98**

	VOTER REGISTRATION			U.S. PRES./ VICE PRES.			U.S. SENATOR			U.S. REP. DIST. 7		STATE SENATOR		STATE REP.			
DISTRICT 10A County DOUGLAS	# of Persons Registered at 7am	# of New Registrations Election Day	Total Number of Persons Voting in the Precinct	RP PEROT AND CHOATE	R DOLE AND KEMP	DFL CLINTON AND GORE	RP DEAN BARKLEY	R RUDY BOSCHWITZ	DFL PAUL D. WELLSTONE	R DARRELL MCKIGNEY	DFL COLLIN C. PETERSON	R CAL LARSON	DFL HAL LELAND	R BUD NORNES	DFL TIM HUNT	R HILDA BETTERMANN	DFL BEV BALES
Precinct																	
Evansville	318	33	301	34	113	144	21	136	134	102	186	167	123	140	148	—	—
Evansville Twp.	147	14	129	19	71	37	8	77	41	52	76	79	48	73	53	—	—
Leaf Valley Twp	270	36	237	22	108	102	16	124	92	92	136	138	88	127	91	—	—
Lund Twp.	191	14	167	26	58	74	13	67	78	63	99	84	80	73	90	—	—
Millerville	73	10	77	16	34	22	8	43	23	26	43	44	28	38	32	—	—
Millerville Twp.	156	26	152	23	71	55	12	76	58	45	103	91	53	92	54	—	—
Miltona	108	19	105	25	36	44	6	55	43	41	60	57	45	44	60	—	—
Miltona Twp.	499	68	426	57	176	187	40	193	184	146	271	237	179	211	199	—	—
County: Totals:	**1,762**	**220**	**1,594**	**222**	**667**	**665**	**124**	**771**	**653**	**567**	**974**	**897**	**644**	**798**	**727**	**—**	**—**

OTTER TAIL																	
Aastad Twp	128	15	112	5	46	57	1	58	52	28	82	58	54	69	43	—	—
Amor Twp	338	27	270	20	127	118	8	141	114	101	162	159	102	147	112	—	—
Aurdal Twp	765	76	649	63	320	254	27	367	248	224	412	346	300	370	272	—	—
Battle Lake City	495	51	423	49	192	179	19	220	175	158	247	216	201	227	183	—	—
Buse Twp	364	46	313	30	194	86	8	210	91	123	177	191	117	223	85	—	—
Clitherall City	57	13	52	15	10	25	5	8	35	12	34	16	35	12	40	—	—
Clitherall Twp	312	35	265	27	126	107	16	135	111	95	161	132	131	144	116	—	—
Dalton City	177	20	151	15	58	74	8	75	66	51	95	69	81	68	80	—	—
Dane Prairie Twp	560	54	489	53	262	169	11	299	171	178	297	290	195	324	156	—	—
Dead Lake Twp	269	31	224	40	99	81	17	117	84	87	129	132	86	123	87	—	—
Eagle Lake Twp	235	18	180	31	61	83	16	73	88	50	121	80	95	77	93	—	—
Effington Twp	172	12	117	18	52	42	9	65	41	37	78	59	54	55	55	—	—
Elmo Twp	183	9	132	28	43	60	5	53	68	39	92	75	56	67	64	—	—
Everts Twp	478	55	426	52	212	152	15	246	155	142	267	251	168	260	157	—	—
Fergus Falls W-1 P-1	767	139	610	60	248	292	14	298	283	175	409	311	289	337	259	—	—
Fergus Falls W-1 P-2	674	129	586	69	263	243	7	325	241	190	377	327	245	345	218	—	—
Fergus Falls W-2 P-1	897	121	760	86	358	308	20	407	318	250	491	405	346	427	321	—	—
Fergus Falls W-2 P-2	1,292	158	1,148	101	578	444	34	664	433	382	736	622	514	676	460	—	—
Fergus Falls W-3 P-1	744	113	635	59	285	277	26	334	260	204	414	312	314	349	274	—	—
Fergus Falls W-3 P-2	888	98	681	76	318	273	25	370	270	256	411	378	297	398	278	—	—
Fergus Falls W-4 P-1	712	105	542	49	254	224	18	280	227	184	343	294	239	304	230	—	—
Fergus Falls W-4 P-2	1,056	181	909	93	456	337	29	537	327	355	518	504	388	565	326	—	—
Fergus Falls Twp	632	48	527	46	300	174	21	328	164	199	314	285	234	360	159	—	—
Folden Twp	192	9	150	21	54	71	8	60	78	47	98	61	86	65	78	—	—
Friberg Twp	390	37	333	35	144	145	9	164	150	90	232	156	174	180	149	—	—
Girard Twp	478	56	421	60	198	154	19	222	167	166	245	243	169	224	184	—	—
Henning City	500	47	350	46	143	153	15	172	154	117	213	191	149	179	158	—	—
Henning Twp	215	23	158	25	67	65	10	78	66	47	101	89	66	71	81	—	—
Inman Twp	165	13	112	25	32	52	9	44	53	23	78	43	58	40	59	—	—
Leaf Lake Twp	257	22	206	31	94	79	19	106	80	71	133	108	93	100	100	—	—
Leaf Mountain Twp	189	15	151	27	63	54	10	74	61	42	106	78	69	71	74	—	—
Maine Twp	427	33	359	49	168	127	16	201	140	144	207	197	155	217	136	—	—
Nidaros Twp	187	24	166	17	64	81	9	80	75	45	117	71	95	81	84	—	—
Otter Tail City	235	46	204	25	86	86	13	111	76	91	111	111	88	119	80	—	—
Otter Tail Twp	331	39	276	24	142	105	15	167	93	131	139	173	98	165	105	—	—
Parkers Prairie City	553	97	487	86	183	200	35	228	209	150	299	302	168	251	212	—	—
Parkers Prairie Twp	176	17	150	31	71	47	22	79	46	58	86	103	41	100	42	—	—
Richville City	79	3	53	10	20	21	3	31	17	17	35	30	21	27	23	—	—
Rush Lake Twp	546	50	441	49	205	175	21	244	169	177	248	255	175	254	171	—	—
St Olaf Twp	221	18	183	29	76	75	8	101	73	64	115	99	81	107	72	—	—
Star Lake Twp	214	20	190	26	83	80	10	97	82	61	124	107	79	98	87	—	—
Sverdrup Twp	387	35	328	31	130	161	7	141	170	81	232	151	170	174	141	—	—
Tordenskjold Twp	304	30	273	35	99	136	14	116	141	87	181	121	151	137	133	—	—
Tumuli Twp	251	27	220	31	91	96	8	119	91	65	146	106	113	110	108	—	—
Underwood City	210	21	161	26	49	84	9	64	81	33	113	65	92	61	90	—	—
Urbank City	42	2	32	4	10	18	1	18	13	7	24	14	18	17	14	—	—
Vining City	67	3	50	9	18	23	8	23	18	15	34	27	22	25	24	—	—
County: Totals:	**18,811**	**2,241**	**15,655**	**1,837**	**7,152**	**6,347**	**657**	**8,350**	**6,325**	**5,349**	**9,784**	**8,413**	**6,972**	**8,800**	**6,473**	—	—
District: 10A Total	**20,573**	**2,461**	**17,249**	**2,059**	**7,819**	**7,012**	**781**	**9,121**	**6,978**	**5,916**	**10,758**	**9,310**	**7,616**	**9,598**	**7,200**	—	—
% Of Voters			**100.00**	**11.94**	**45.33**	**40.65**	**4.53**	**52.88**	**40.45**	**34.30**	**62.37**	**53.97**	**44.15**	**55.64**	**41.74**	—	—

DISTRICT 10B County DOUGLAS	VOTER REGISTRATION			U.S. PRES. / VICE PRES.			U.S. SENATOR			U.S. REP. DIST. 7		STATE SENATOR		STATE REP.			
	# of Persons Registered at 7am	# of New Registrations Election Day	Total Number of Persons Voting in the Precinct	RP PEROT AND CHOATE	R DOLE AND KEMP	DFL CLINTON AND GORE	RP DEAN BARKLEY	R RUDY BOSCHWITZ	DFL PAUL D. WELLSTONE	R DARRELL MCKIGNEY	DFL COLLIN C. PETERSON	R CAL LARSON	DFL HAL LELAND	R BUD NORMES	DFL TIM HUNT	R HILDA BETTERMANN	DFL BEV BALES
Precinct																	
Alexandria W-1	956	181	756	96	324	329	49	352	339	288	436	406	315	—	—	414	319
Alexandria W-2	800	146	688	84	292	298	44	332	298	277	391	356	315	—	—	412	267
Alexandria W-3	725	170	711	76	330	295	39	353	309	276	406	370	313	—	—	417	282
Alexandria W-4	720	137	589	61	223	298	25	262	287	199	361	288	257	—	—	313	253
Alexandria W-5	827	136	676	69	274	329	41	321	299	238	415	357	288	—	—	373	290
Alexandria Twp.	2,705	333	2,356	292	1,130	893	179	1,246	891	950	1,344	1,371	934	—	—	1,418	895
Brandon	245	28	231	27	99	103	9	122	95	92	135	134	91	—	—	159	69
Brandon Twp.	362	33	314	38	163	110	27	163	121	129	180	190	115	—	—	217	97
Carlos	175	15	166	28	53	83	12	71	77	57	106	68	96	—	—	52	113
Carlos Twp.	1,046	157	957	137	454	350	73	506	362	366	553	524	399	—	—	487	456
Forada	109	20	107	14	34	56	7	46	51	31	73	50	53	—	—	55	50
Garfield	127	25	135	21	55	56	13	59	61	51	80	76	54	—	—	67	68
Hudson Twp.	394	54	333	48	140	143	37	160	132	116	204	165	155	—	—	188	138
Ida Twp.	614	72	536	73	243	213	48	261	214	224	304	294	234	—	—	340	190
La Grand Twp.	2,360	319	2,062	259	972	794	124	1,126	780	810	1,204	1,172	851	—	—	1,218	807
Lake Mary Twp.	558	86	502	84	187	227	43	217	234	161	330	234	252	—	—	280	210
Moe Twp.	392	43	353	55	137	152	29	168	147	125	223	182	161	—	—	227	119
Nelson	99	18	107	24	30	52	13	47	44	40	64	51	54	—	—	44	62
Orange Twp.	196	16	165	26	97	40	7	109	48	91	71	107	53	—	—	86	76
County: Totals:	**13,410**	**1,989**	**11,744**	**1,512**	**5,237**	**4,821**	**819**	**5,921**	**4,789**	**4,521**	**6,880**	**6,395**	**4,990**	**—**	**—**	**6,767**	**4,761**
POPE																	
Glenwood P-1	754	96	576	59	177	321	40	203	317	199	350	250	314	—	—	261	301
Glenwood P-2	784	116	749	58	211	345	33	267	313	227	365	292	317	—	—	307	300
Glenwood Twp.	620	64	526	53	212	249	30	241	248	247	273	286	233	—	—	293	220
Grove Lake Twp.	170	12	130	23	48	59	10	65	50	77	52	63	57	—	—	67	55
Leven Twp.	336	27	279	54	118	104	22	154	99	159	120	154	117	—	—	151	125
Long Beach	181	33	167	14	59	92	13	69	84	75	88	82	77	—	—	90	74
Minnewaska Twp.	306	34	259	32	90	131	19	114	126	96	161	122	132	—	—	124	130
Reno Twp.	176	22	157	20	56	79	12	75	69	67	88	72	82	—	—	68	86
Villard	159	23	133	18	44	69	6	59	65	73	59	65	66	—	—	69	62
Westport	36	4	27	9	5	13	3	8	14	12	14	10	15	—	—	7	18
Westport Twp.	164	12	103	16	45	38	6	55	40	68	34	66	35	—	—	74	28
County: Totals:	**3,686**	**443**	**3,106**	**356**	**1,065**	**1,500**	**194**	**1,310**	**1,425**	**1,300**	**1,604**	**1,462**	**1,445**	**—**	**—**	**1,511**	**1,399**
STEARNS																	
Ashley Twp	160	3	107	22	58	27	12	66	28	58	49	66	41	—	—	51	56
Getty Twp	239	15	164	24	96	40	13	108	41	78	83	102	54	—	—	89	72
Raymond Twp	138	11	113	19	49	44	12	57	42	43	69	55	57	—	—	58	55
Sauk Centre City	2,198	260	1,678	243	641	751	125	817	682	647	977	842	742	—	—	776	815

Sauk Centre Twp	518	67	431	62	204	159	31	260	138	202	226	262	164	—	—	226	201
County: Totals:	**3,253**	**356**	**2,493**	**370**	**1,048**	**1,021**	**193**	**1,308**	**931**	**1,028**	**1,404**	**1,327**	**1,058**	—	—	**1,200**	**1,199**
District: 10B Total	**20,349**	**2,788**	**17,343**	**2,238**	**7,350**	**7,342**	**1,206**	**8,539**	**7,145**	**6,849**	**9,888**	**9,184**	**7,493**	—	—	**9,478**	**7,359**
% Of Voters			**100.00**	**12.90**	**42.38**	**42.33**	**6.95**	**49.24**	**41.20**	**39.49**	**57.01**	**52.96**	**43.20**	—	—	**54.65**	**42.43**
District: 10 Total	**40,922**	**5,249**	**34,592**	**4,297**	**15,169**	**14,354**	**1,987**	**17,660**	**14,123**	**12,765**	**20,646**	**18,494**	**15,109**	**9,598**	**7,200**	**9,478**	**7,359**
% Of Voters			**100.00**	**12.42**	**43.85**	**41.50**	**5.74**	**51.05**	**40.83**	**36.90**	**59.68**	**53.46**	**43.68**	**27.75**	**20.81**	**27.40**	**21.27**

	VOTER REGISTRATION			U.S. PRES. / VICE PRES.			U.S. SENATOR			U.S. REP. DIST. 7		STATE SENATOR		STATE REP.			
DISTRICT 11A **County** **BECKER**	# of Persons Registered at 7am	# of New Registrations Election Day	Total Number of Persons Voting in the Precinct	RP PEROT AND CHOATE	R DOLE AND KEMP	DFL CLINTON AND GORE	RP DEAN BARKLEY	R RUDY BOSCHWITZ	DFL PAUL D. WELLSTONE	R DARRELL MCKIGNEY	DFL COLLIN C. PETERSON	R WAYNE HOFFERT	DFL DALLAS C. SAMS	R ROXANN DAGGETT	DFL WAYNE WOLDEN	R BARB SCHMITT	DFL KEN OTREMBA
Precinct																	
Burlington Twp.	688	37	552	80	262	187	18	311	205	184	359	257	281	435	113	—	—
Detroit Twp.	1,403	118	1,133	161	478	446	30	607	472	312	779	469	624	811	293	—	—
Detroit Lakes W-1 P-1	566	73	404	38	129	213	11	173	205	95	297	139	246	256	142	—	—
Detroit Lakes W-1 P-2	527	81	393	50	149	180	10	179	190	114	272	152	227	249	136	—	—
Detroit Lakes W-2 P-1	828	111	664	76	254	308	19	308	317	191	457	276	359	441	211	—	—
Detroit Lakes W-2 P-2	719	119	631	55	284	271	16	337	265	175	445	257	351	465	157	—	—
Detroit Lakes W-3 P-1	732	69	593	64	222	275	11	292	275	164	399	217	344	400	178	—	—
Detroit Lakes W-3 P-2	824	119	699	68	336	271	25	385	269	200	486	323	354	531	157	—	—
Erie Twp.	918	102	787	135	362	267	28	457	289	262	508	378	379	591	180	—	—
Frazee	526	84	469	92	152	190	17	249	183	116	327	183	257	352	109	—	—
Lake View Twp.	1,060	102	845	116	394	307	27	452	341	283	538	380	440	610	212	—	—
County: Totals:	**8,791**	**1,015**	**7,170**	**935**	**3,022**	**2,915**	**212**	**3,750**	**3,011**	**2,096**	**4,867**	**3,031**	**3,862**	**5,141**	**1,888**	—	—
OTTER TAIL																	
Blowers Twp	163	22	128	13	65	45	5	70	52	48	76	61	65	77	47	—	—
Bluffton City	105	19	104	21	59	21	10	67	26	45	54	51	51	79	23	—	—
Bluffton Twp	262	22	214	27	126	59	11	138	61	102	107	92	118	152	59	—	—
Butler Twp	166	7	142	18	78	40	8	91	37	41	98	52	83	96	41	—	—
Candor Twp	313	36	255	29	143	74	5	170	77	87	165	125	128	202	52	—	—
Compton Twp	365	31	298	53	143	98	22	169	102	122	169	139	156	205	90	—	—
Corliss Twp	258	18	198	42	94	62	4	130	60	55	140	83	110	151	46	—	—
Deer Creek City	183	25	140	25	50	60	7	66	60	39	98	45	93	84	55	—	—
Deer Creek Twp	192	20	145	11	56	75	2	65	78	40	103	50	93	84	60	—	—
Dent City	125	19	91	15	39	31	6	50	33	25	64	30	57	64	26	—	—
Dora Twp	394	62	336	47	151	138	14	174	143	101	224	135	187	220	109	—	—
Edna Twp	518	50	420	56	205	152	13	253	150	150	261	191	221	312	105	—	—
Gorman Twp	241	18	187	15	120	51	6	124	55	87	97	95	85	163	22	—	—
Hobart Twp	405	47	359	36	141	174	12	164	176	80	271	137	210	262	90	—	—
Homestead Twp	183	33	150	22	56	66	8	69	72	52	95	56	93	93	56	—	—
Newton Twp	415	48	356	56	119	173	19	157	165	106	238	98	252	200	150	—	—
New York Mills City	574	84	491	76	153	250	28	200	245	113	361	135	346	280	193	—	—
Otto Twp	305	32	252	41	117	91	16	115	81	63	97	94	154	168	74	—	—
Paddock Twp	191	16	147	12	75	57	7	77	59	45	97	52	93	79	65	—	—
Perham City	1,332	155	1,049	128	492	412	32	600	393	351	661	444	575	777	246	—	—
Perham Twp	441	39	351	41	193	112	15	222	111	126	217	180	164	283	65	—	—
Pine Lake Twp	311	31	251	36	117	92	12	156	75	80	166	108	137	195	51	—	—
Vergas City	194	20	163	21	59	80	5	75	82	34	122	51	106	124	38	—	—

Wadena P-4 City	16	6	16	0	9	6	0	11	4	8	8	6	10	10	6	—	—
County: Totals:	**7,652**	**860**	**6,243**	**841**	**2,860**	**2,419**	**267**	**3,413**	**2,397**	**2,000**	**3,989**	**2,510**	**3,587**	**4,360**	**1,769**	—	—
WADENA																	
Leaf River Twp.	283	28	224	30	106	85	20	123	80	85	136	90	131	140	82	—	—
Red Eye Twp.	214	28	184	29	66	87	24	82	77	64	117	62	116	109	72	—	—
Rockwood Twp.	208	14	172	25	74	73	15	77	78	54	112	55	114	91	78	—	—
Sebeka	408	55	338	39	135	153	24	154	154	114	213	124	203	192	138	—	—
Wadena P-1	833	123	651	66	288	278	37	334	249	263	359	260	361	406	217	—	—
Wadena P-2	663	65	481	65	216	191	23	250	196	190	271	174	292	309	152	—	—
Wadena P-3	945	102	795	94	344	347	51	467	262	311	461	318	456	481	294	—	—
Wadena P-5	11	3	11	0	7	3	0	8	3	5	6	4	7	7	4	—	—
County: Totals:	**3,565**	**418**	**2,856**	**348**	**1,236**	**1,217**	**194**	**1,495**	**1,099**	**1,086**	**1,675**	**1,087**	**1,680**	**1,735**	**1,037**	—	—
District: 11A Total	**20,008**	**2,293**	**16,269**	**2,124**	**7,118**	**6,551**	**673**	**8,658**	**6,507**	**5,182**	**10,531**	**6,628**	**9,129**	**11,236**	**4,694**	—	—
% Of Voters			**100.00**	**13.06**	**43.75**	**40.27**	**4.14**	**53.22**	**40.00**	**31.85**	**64.73**	**40.74**	**56.11**	**69.06**	**28.85**	—	—

	VOTER REGISTRATION			U.S. PRES. / VICE PRES.			U.S. SENATOR			U.S. REP. DIST. 7		STATE SENATOR		STATE REP.			
DISTRICT 11B County DOUGLAS	# of Persons Registered at 7am	# of New Registrations Election Day	Total Number of Persons Voting in the Precinct	RP PEROT AND CHOATE	R DOLE AND KEMP	DFL CLINTON AND GORE	RP DEAN BARKLEY	R RUDY BOSCHWITZ	DFL PAUL D. WELLSTONE	R DARRELL MCKIGNEY	DFL COLLIN C. PETERSON	R WAYNE HOFFERT	DFL DALLAS C. SAMS	R ROXANN DAGGETT	DFL WAYNE WOLDEN	R BARB SCHMITT	DFL KEN OTREMBA
Precinct																	
Belle River Twp.	217	19	182	35	79	66	19	78	83	63	117	60	115	—	—	75	100
Osakis	791	116	743	108	221	393	42	309	366	191	513	186	517	—	—	275	410
Osakis Twp.	331	31	280	71	105	93	30	126	109	116	157	94	167	—	—	117	154
Spruce Hill Twp.	212	26	186	30	88	64	27	84	72	78	104	83	97	—	—	103	80
County: Totals:	**1,551**	**192**	**1,391**	**244**	**493**	**616**	**118**	**597**	**630**	**448**	**891**	**423**	**896**	—	—	**570**	**744**
OTTER TAIL																	
Eastern Twp	159	11	135	22	49	61	16	53	61	43	89	45	89	—	—	55	74
Oak Valley Twp	212	24	161	48	62	48	22	72	63	55	104	63	96	—	—	74	84
Woodside Twp	141	13	116	15	54	46	10	56	47	36	75	44	69	—	—	53	55
County: Totals:	**512**	**48**	**412**	**85**	**165**	**155**	**48**	**181**	**171**	**134**	**268**	**152**	**254**	—	—	**182**	**213**
STEARNS																	
Melrose Twp	405	46	335	44	176	111	24	210	98	137	194	169	160	—	—	175	146
Millwood Twp	562	37	404	74	206	112	31	287	73	167	229	240	150	—	—	266	129
St Rosa City	50	1	40	7	11	21	5	24	10	14	26	22	18	—	—	20	20
County: Totals:	**1,017**	**84**	**779**	**125**	**393**	**244**	**60**	**521**	**181**	**318**	**449**	**431**	**328**	—	—	**461**	**295**
TODD																	
Bartlett Twp.	218	20	177	28	67	78	15	83	77	54	120	64	112	—	—	83	91
Bertha	262	47	254	40	103	100	19	131	94	91	157	87	164	—	—	135	116
Bertha Twp.	224	17	180	37	72	64	17	88	73	56	119	66	108	—	—	83	92
Birchdale Twp.	420	56	341	63	131	142	29	189	117	126	206	134	195	—	—	139	192
Browerville	450	41	347	61	101	176	29	141	168	67	268	76	263	—	—	89	247
Bruce Twp.	299	25	232	37	90	98	22	117	84	55	173	75	152	—	—	52	175
Burleene Twp.	205	18	166	42	51	71	17	59	86	42	121	45	117	—	—	52	110
Burnhamville Twp.	364	55	308	70	105	123	38	142	120	87	215	106	196	—	—	106	189

Burtrum	81	9	70	20	13	35	7	27	32	12	53	19	48	—	—	18	49
Clarissa	363	37	303	56	81	158	18	109	161	66	224	63	226	—	—	76	212
Eagle Bend	319	39	275	47	87	137	20	121	124	69	196	81	184	—	—	89	176
Eagle Valley Twp.	313	36	263	45	102	113	25	121	115	77	181	77	184	—	—	81	180
Fawn Lake Twp.	230	26	178	37	65	66	18	80	73	54	120	52	124	—	—	82	95
Germania Twp.	205	19	173	47	63	63	19	85	66	52	117	58	112	—	—	73	100
Gordon Twp.	354	56	321	61	143	115	25	166	120	126	182	123	182	—	—	156	149
Grey Eagle	204	20	162	22	59	77	13	82	62	49	104	53	101	—	—	47	107
Grey Eagle Twp.	388	25	301	55	114	123	27	151	115	102	195	120	174	—	—	114	179
Hartford Twp.	330	22	251	40	85	119	18	112	100	71	175	72	173	—	—	72	176
Hewitt	108	38	130	31	40	57	10	52	63	33	95	41	87	—	—	54	72
Iona Twp.	207	17	154	29	59	62	11	68	68	44	107	44	106	—	—	43	108
Kandota Twp.	352	39	283	53	110	113	24	145	111	97	178	110	161	—	—	122	150
Leslie Twp.	410	39	334	69	116	144	32	146	146	105	227	109	221	—	—	118	212
Little Elk Twp.	164	13	124	27	44	48	10	56	51	43	76	43	79	—	—	45	76
Little Sauk Twp.	332	47	300	61	120	105	25	162	106	103	191	117	176	—	—	108	189
Long Prairie	1,701	156	1,342	207	500	605	80	697	520	407	887	428	874	—	—	369	935
Long Prairie Twp.	560	47	461	88	208	152	30	273	144	165	283	171	277	—	—	118	333
Moran Twp.	296	32	258	53	114	89	17	130	103	76	174	77	177	—	—	143	113
Osakis	62	36	96	13	26	55	5	41	45	26	63	23	66	—	—	30	57
Reynolds Twp.	333	26	274	46	116	95	33	142	90	87	182	98	172	—	—	66	203
Round Prairie Twp.	315	39	269	52	98	112	30	138	89	80	187	89	179	—	—	99	168
Staples	1,232	183	959	165	353	426	75	422	433	320	605	348	594	—	—	497	438
Staples Twp.	397	41	323	61	138	115	14	171	126	111	201	121	198	—	—	164	153
Stowe Prairie Twp.	247	38	214	31	98	80	19	113	76	74	139	87	123	—	—	102	110
Turtle Creek Twp.	177	16	134	26	33	70	15	45	69	24	105	31	99	—	—	26	103
Villard Twp.	373	38	269	32	136	98	17	157	87	106	159	99	168	—	—	152	113
Ward Twp.	293	24	241	40	97	102	20	114	104	69	171	71	169	—	—	70	169
West Union Twp.	201	18	170	29	84	54	17	105	48	75	92	67	97	—	—	84	80
Wykeham Twp.	244	17	174	37	56	80	18	74	78	56	115	58	114	—	—	62	110
County: Totals:	**13,233**	**1,472**	**10,811**	**1,958**	**4,078**	**4,520**	**878**	**5,255**	**4,344**	**3,357**	**7,163**	**3,603**	**6,952**	**—**	**—**	**4,019**	**6,527**
WADENA																	
Aldrich City	36	3	35	6	16	12	1	22	11	18	16	23	11	—	—	22	13
Aldrich Twp	251	19	210	26	126	57	14	130	63	98	110	103	104	—	—	126	82
Bullard Twp.	103	9	86	12	48	24	5	54	26	41	43	49	35	—	—	54	29
Staples	217	35	189	25	88	73	9	107	69	78	108	71	117	—	—	118	68
Thomastown Twp.	400	56	374	55	176	136	39	195	134	163	204	140	228	—	—	206	166
Verndale	343	32	275	35	124	110	13	146	111	102	168	105	165	—	—	132	135
Wadena P-6	2	0	2	0	0	2	0	0	2	0	2	0	2	—	—	0	2
Wadena Twp.	599	48	463	52	256	143	32	280	143	213	243	212	248	—	—	257	199
Wing River Twp.	231	24	192	34	112	43	21	112	55	109	82	110	80	—	—	128	61
County: Totals:	**2,182**	**226**	**1,826**	**245**	**946**	**600**	**134**	**1,046**	**614**	**822**	**976**	**813**	**990**	**—**	**—**	**1,043**	**755**
District: 11B Total	**18,495**	**2,022**	**15,219**	**2,657**	**6,075**	**6,135**	**1,238**	**7,600**	**5,940**	**5,079**	**9,747**	**5,422**	**9,420**	**—**	**—**	**6,275**	**8,534**
% Of Voters			**100.00**	**17.46**	**39.92**	**40.31**	**8.13**	**49.94**	**39.03**	**33.37**	**64.04**	**35.63**	**61.90**	**—**	**—**	**41.23**	**56.07**
District: 11 Total	**38,503**	**4,315**	**31,488**	**4,781**	**13,193**	**12,686**	**1,911**	**16,258**	**12,447**	**10,261**	**20,278**	**12,050**	**18,549**	**11,236**	**4,694**	**6,275**	**8,534**
% Of Voters			**100.00**	**15.18**	**41.90**	**40.29**	**6.07**	**51.63**	**39.53**	**32.59**	**64.40**	**38.27**	**58.91**	**35.68**	**14.91**	**19.93**	**27.10**

DISTRICT 12A County CROW WING	VOTER REGISTRATION			U.S. PRES. / VICE PRES.			U.S. SENATOR			U.S. REP. DIST. 7		U.S. REP. DIST. 8			STATE SENATOR		STATE REP.			
	# of Persons Registered at 7am	# of New Registrations Election Day	Total Number of Persons Voting in the Precinct	RP PEROT AND CHOATE	R DOLE AND KEMP	DFL CLINTON AND GORE	RP DEAN BARKLEY	R RUDY BOSCHWITZ	DFL PAUL D. WELLSTONE	R DARRELL MCKIGNEY	DFL COLLIN C. PETERSON	RP STAN (THE MAN) ESTES	R ANDY LARSON	DFL JAMES L. OBERSTAR	R PAUL KOERING	DFL DON SAMUELSON	R LINDA FAATZ	DFL KRIS HASSKAMP	R JOHN M. HOLLANDER	DFL STEPHEN G. WENZEL
Precinct																				
Brainerd W-1 P-1	663	114	462	48	161	231	17	188	241	—	—	24	133	281	179	272	134	309	—	—
Brainerd W-1 P-2	1,117	100	958	74	447	422	39	498	402	—	—	28	384	503	457	481	351	579	—	—
Brainerd W-2 P-1	769	89	574	66	219	270	23	248	282	—	—	22	189	337	237	320	172	383	—	—
Brainerd W-2 P-2	777	100	605	68	235	285	29	265	295	—	—	41	193	349	252	338	197	388	—	—
Brainerd W-3 P-1	735	133	599	94	162	331	29	202	352	—	—	41	128	407	215	375	126	464	—	—
Brainerd W-3 P-2	821	111	659	109	233	310	36	282	326	—	—	32	206	403	314	341	216	433	—	—
Brainerd W-4 P-1	652	134	517	70	151	279	29	198	268	—	—	31	115	340	189	319	127	365	—	—
Brainerd W-4 P-2	803	91	592	68	169	337	36	222	320	—	—	32	138	394	219	362	145	424	—	—
Breezy Point City	540	76	469	74	200	179	36	245	180	—	—	27	194	237	254	208	180	277	—	—
Center Twp	408	39	362	61	147	147	29	165	163	—	—	23	120	209	170	187	125	230	—	—
Crosby Prec 1	712	98	565	96	150	308	40	200	306	—	—	53	104	378	192	344	144	397	—	—
Crosby Prec 2	502	66	394	56	89	236	22	121	238	—	—	26	63	294	115	273	103	287	—	—
Crosslake City	1,364	105	1,166	157	570	418	75	634	431	—	—	55	542	530	657	482	491	646	—	—
Cuyuna City	121	14	95	9	31	53	0	47	45	—	—	8	22	61	29	63	28	66	—	—
Davenport Prec	1,481	152	1,211	164	537	496	64	629	504	—	—	65	459	658	611	581	449	733	—	—
Dean Lake Prec	50	1	44	7	15	22	0	19	23	—	—	4	10	28	18	24	10	32	—	—
Emily City	526	87	492	77	226	175	25	257	203	—	—	24	186	261	217	260	148	328	—	—
Fairfield Twp	195	21	171	30	56	81	8	78	82	—	—	8	47	113	72	97	47	122	—	—
Fifty Lakes City	309	24	273	41	99	124	21	121	125	—	—	14	101	153	124	144	96	171	—	—
Gail Lake Twp	60	3	47	7	29	9	3	29	14	—	—	2	23	19	27	18	16	29	—	—
Ideal Twp	714	59	595	69	301	221	42	330	221	—	—	21	289	262	324	254	237	342	—	—
Irondale - 1 Cb	577	60	489	84	161	238	39	191	242	—	—	35	113	328	177	307	156	330	—	—
Irondale - 2 Riv	80	9	58	7	14	36	3	19	33	—	—	4	10	41	15	38	9	46	—	—
Ironton City	311	44	262	32	69	156	10	86	157	—	—	14	41	198	70	188	61	198	—	—
Jenkins City	141	19	107	27	47	30	8	51	37	—	—	10	33	56	55	50	43	60	—	—
Jenkins Twp	251	21	219	40	111	61	14	125	76	—	—	12	113	82	131	80	99	115	—	—
Kennedy Prec	1,576	134	1,307	166	590	535	68	675	545	—	—	58	465	755	636	656	452	840	—	—
Lake Edward Twp	1,114	91	916	151	382	375	80	443	376	—	—	59	317	515	440	468	315	588	—	—
Little Pine Twp	50	0	33	5	15	13	0	18	15	—	—	0	15	18	16	17	12	21	—	—
Manhattan Beach City	56	3	48	8	29	11	1	32	15	—	—	1	26	21	29	18	24	22	—	—
Mission Twp	495	38	403	70	150	179	33	169	193	—	—	29	117	249	173	223	109	285	—	—
Nisswa City	1,170	123	959	111	455	366	53	539	351	—	—	51	416	444	510	420	374	549	—	—
Oak Lawn Twp	990	136	811	115	288	389	43	349	394	—	—	40	228	514	383	411	241	544	—	—
Pelican Twp	235	23	199	15	101	80	12	114	71	—	—	9	90	91	101	92	81	111	—	—
Pequot Lakes City	580	105	470	73	174	217	24	212	222	—	—	26	149	275	197	254	138	318	—	—
Perry Lake Twp	123	13	93	21	32	39	3	39	48	—	—	6	19	66	29	63	24	68	—	—
Rabbit Lake Twp	165	26	146	29	48	66	10	56	77	—	—	9	27	99	62	79	33	109	—	—
Ross Lake Twp	95	4	80	5	39	34	8	35	36	—	—	2	33	44	41	37	29	50	—	—
Sibley Twp	471	44	391	52	176	157	23	201	159	—	—	22	154	203	196	190	135	251	—	—
Timothy Twp	91	1	64	11	24	26	5	28	27	—	—	7	23	30	29	35	20	39	—	—
Trommald City	52	0	38	5	5	28	1	10	27	—	—	4	2	32	8	28	5	33	—	—
Wolford Twp	187	25	166	25	50	90	11	64	89	—	—	9	42	110	57	105	40	125	—	—
County: Totals:	**22,129**	**2,536**	**18,109**	**2,497**	**7,187**	**8,060**	**1,052**	**8,434**	**8,211**	**—**	**—**	**988**	**6,079**	**10,388**	**8,227**	**9,502**	**5,942**	**11,707**	**—**	**—**
District: 12A Total	**22,129**	**2,536**	**18,109**	**2,497**	**7,187**	**8,060**	**1,052**	**8,434**	**8,211**	**—**	**—**	**988**	**6,079**	**10,388**	**8,227**	**9,502**	**5,942**	**11,707**	**—**	**—**
% Of Voters			**100.00**	**13.79**	**39.69**	**44.51**	**5.81**	**46.57**	**45.34**	**—**	**—**	**5.46**	**33.57**	**57.36**	**45.43**	**52.47**	**32.81**	**64.65**	**—**	**—**

DISTRICT 12B County CASS	VOTER REGISTRATION			U.S. PRES. / VICE PRES.			U.S. SENATOR			U.S. REP. DIST. 7		U.S. REP. DIST. 8			STATE SENATOR		STATE REP.			
	# of Persons Registered at 7am	# of New Registrations Election Day	Total Number of Persons Voting in the Precinct	RP PEROT AND CHOATE	R DOLE AND KEMP	DFL CLINTON AND GORE	RP DEAN BARKLEY	R RUDY BOSCHWITZ	DFL PAUL D. WELLSTONE	R DARRELL MCKIGNEY	DFL COLLIN C. PETERSON	RP STAN (THE MAN) ESTES	R ANDY LARSON	DFL JAMES L. OBERSTAR	R PAUL KOERING	DFL DON SAMUELSON	R LINDA FAATZ	DFL KRIS HASSKAMP	R JOHN M. HOLLANDER	DFL STEPHEN G. WENZEL
Precinct																				
Motley	3	0	2	0	2	0	0	1	1	—	—	0	2	0	2	0	—	—	1	1
Pillager	171	35	145	17	54	73	9	79	54	—	—	5	46	87	62	78	—	—	43	94
County: Totals:	**174**	**35**	**147**	**17**	**56**	**73**	**9**	**80**	**55**	**—**	**—**	**5**	**48**	**87**	**64**	**78**	**—**	**—**	**44**	**95**
CROW WING																				
Baxter P1	1,600	203	1,377	140	637	582	73	726	557	—	—	55	514	762	709	642	—	—	481	834
Baxter P2	1,224	159	1,099	94	549	443	37	606	435	—	—	29	450	588	581	509	—	—	404	645
Bay Lake Twp	673	53	565	68	243	241	52	271	231	—	—	33	211	306	295	255	—	—	193	341
Crow Wing Twp	562	73	471	101	176	183	40	216	205	—	—	34	149	269	253	213	—	—	148	306
Daggett Brook Twp	221	25	178	28	77	68	16	84	73	—	—	15	47	110	108	69	—	—	43	122
Deerwood City	346	54	295	49	108	132	10	144	133	—	—	18	89	171	136	151	—	—	86	188
Deerwood Twp	714	66	608	78	242	280	55	284	261	—	—	40	197	354	286	312	—	—	211	377
Fort Ripley City	50	1	39	10	20	6	8	22	7	—	—	4	10	24	24	14	—	—	12	26
Fort Ripley Twp	320	39	268	35	106	122	24	117	122	—	—	33	64	164	159	105	—	—	78	179
Garrison City	125	18	109	11	30	63	6	36	60	—	—	2	25	75	31	71	—	—	26	75
Garrison Twp	433	46	341	43	105	187	29	126	174	—	—	25	92	217	126	202	—	—	102	224
Long Lake Twp	592	72	527	88	186	245	37	232	247	—	—	39	151	315	282	237	—	—	142	362
Maple Grove Twp	396	25	311	38	116	151	22	136	139	—	—	16	89	194	166	138	—	—	89	205
Nokay Lake Twp	385	34	336	44	126	159	26	154	145	—	—	15	101	214	157	178	—	—	90	237
Platte Lake Twp	115	14	93	25	34	33	7	48	35	—	—	5	24	56	61	32	—	—	26	63
Roosevelt Twp	273	32	219	39	55	117	18	83	113	—	—	16	43	148	79	134	—	—	46	162
St Mathias Twp	243	37	226	35	98	84	13	120	85	—	—	10	82	121	150	74	—	—	62	147
County: Totals:	**8,272**	**951**	**7,062**	**926**	**2,908**	**3,096**	**473**	**3,405**	**3,022**	**—**	**—**	**389**	**2,338**	**4,088**	**3,603**	**3,336**	**—**	**—**	**2,239**	**4,493**
MORRISON																				
Agram Twp.	249	29	222	52	91	79	23	125	71	—	—	23	60	131	113	106	—	—	48	162
Belle Prairie Twp.	1,028	103	873	119	338	395	48	429	375	—	—	72	244	519	402	457	—	—	202	639
Buh Twp.	286	20	233	71	85	68	30	143	50	—	—	25	52	141	139	87	—	—	56	166
Culdrum Twp.	245	26	207	35	84	82	15	122	65	65	138	—	—	—	88	112	—	—	45	159
Cushing Twp.	283	33	245	64	82	96	33	97	112	73	170	—	—	—	104	139	—	—	61	176
Darling Twp.	341	38	290	44	132	112	21	167	97	97	185	—	—	—	137	149	—	—	77	207
Flensburg	147	10	134	24	46	61	11	73	41	21	101	—	—	—	36	91	—	—	25	108
Green Prairie Twp.	391	32	322	59	120	141	20	163	135	99	220	—	—	—	140	178	—	—	80	239
Little Falls W-1	1,369	228	1,146	122	379	600	60	498	543	—	—	87	288	700	411	688	—	—	205	893
Little Falls W-2	1,201	143	950	128	322	473	55	430	436	—	—	87	249	571	380	547	—	—	203	706
Little Falls W-3	1,136	167	946	169	309	438	75	423	419	—	—	119	210	571	347	585	—	—	162	759
Little Falls Twp.	826	79	704	76	329	289	34	395	266	—	—	81	227	364	333	357	—	—	183	498
Motley	353	80	249	42	87	117	20	103	118	71	156	—	—	—	89	145	—	—	72	150
Motley Twp.	138	21	104	18	34	49	11	43	47	28	75	—	—	—	41	61	—	—	31	72
Parker Twp.	268	14	220	42	88	84	12	133	70	58	159	—	—	—	95	122	—	—	48	160
Pierz	608	76	532	110	165	246	46	273	193	—	—	37	105	349	264	254	—	—	122	389
Pike Creek Twp.	534	45	451	81	168	197	42	236	159	116	321	—	—	—	164	277	—	—	79	359
Platte Twp.	161	14	126	34	48	41	13	65	45	—	—	11	20	85	74	48	—	—	25	93
Rail Prairie Twp.	113	13	106	13	46	43	6	51	45	34	68	—	—	—	52	50	—	—	29	73
Randall	297	39	255	36	99	114	17	129	100	92	157	—	—	—	111	142	—	—	62	187
Ripley Twp.	311	33	270	46	109	109	14	138	114	—	—	33	53	178	137	131	—	—	51	211

Rosing Twp.	68	2	28	5	12	11	3	15	9	13	14	—	—	—	18	10	—	—	9	19
Scandia Valley Twp.	778	72	626	88	244	279	47	296	270	225	383	—	—	—	277	331	—	—	193	410
Sobieski	114	11	95	17	14	59	5	28	55	8	82	—	—	—	17	70	—	—	9	83
Swanville	188	16	150	20	44	81	4	68	70	35	107	—	—	—	59	83	—	—	29	113
Swanville Twp.	268	17	196	34	93	63	19	116	60	59	130	—	—	—	85	102	—	—	40	138
County: Totals:	**11,701**	**1,361**	**9,680**	**1,549**	**3,568**	**4,327**	**684**	**4,759**	**3,965**	**1,094**	**2,466**	**575**	**1,508**	**3,609**	**4,113**	**5,322**	**—**	**—**	**2,146**	**7,169**
District: 12B Total	**20,147**	**2,347**	**16,889**	**2,492**	**6,532**	**7,496**	**1,166**	**8,244**	**7,042**	**1,094**	**2,466**	**969**	**3,894**	**7,784**	**7,780**	**8,736**	**—**	**—**	**4,429**	**11,757**
% Of Voters			**100.00**	**14.76**	**38.68**	**44.38**	**6.90**	**48.81**	**41.70**	**6.48**	**14.60**	**5.74**	**23.06**	**46.09**	**46.07**	**51.73**	**—**	**—**	**26.22**	**69.61**
District: 12 Total	**42,276**	**4,883**	**34,998**	**4,989**	**13,719**	**15,556**	**2,218**	**16,678**	**15,253**	**1,094**	**2,466**	**1,957**	**9,973**	**18,172**	**16,007**	**18,238**	**5,942**	**11,707**	**4,429**	**11,757**
% Of Voters			**100.00**	**14.26**	**39.20**	**44.45**	**6.34**	**47.65**	**43.58**	**3.13**	**7.05**	**5.59**	**28.50**	**51.92**	**45.74**	**52.11**	**16.98**	**33.45**	**12.66**	**33.59**

	VOTER REGISTRATION			U.S. PRES. / VICE PRES.			U.S. SENATOR			U.S. REP. DIST. 2			U.S. REP. DIST. 7		STATE SENATOR			STATE REP.			
DISTRICT 13A County BIG STONE	# of Persons Registered at 7am	# of New Registrations Election Day	Total Number of Persons Voting in the Precinct	RP PEROT AND CHOATE	R DOLE AND KEMP	DFL CLINTON AND GORE	RP DEAN BARKLEY	R RUDY BOSCHWITZ	DFL PAUL D. WELLSTONE	RP STAN BENTZ	R GARY B. REVIER	DFL DAVID MINGE	R DARRELL MCKIGNEY	DFL COLLIN C. PETERSON	R BILL FLIFLET	DFL BRENT WADDELL	IND CHARLES A. (CHARLIE) BERG	R TORREY WESTROM	DFL CLAIR NELSON	R ALLEN MOE	DFL DOUG PETERSON
Precinct																					
Barry	18	0	13	0	6	7	0	4	9	0	3	8	—	—	1	4	6	6	6	—	—
Browns Valley Twp.	104	0	83	6	18	57	0	25	56	0	14	68	—	—	7	28	47	27	53	—	—
Beardsley City	162	4	135	9	22	101	2	28	104	2	16	114	—	—	2	63	67	24	101	—	—
Graceville	427	19	348	37	89	215	14	110	211	7	71	253	—	—	28	135	177	125	194	—	—
Graceville Twp.	122	2	74	15	27	30	4	31	31	1	12	50	—	—	5	17	46	41	20	—	—
Johnson City	25	1	20	2	4	13	0	6	14	0	1	19	—	—	0	7	13	8	9	—	—
Malta Twp.	56	0	37	3	11	23	4	13	20	1	5	31	—	—	3	15	19	10	24	—	—
Moonshine Twp.	64	2	56	3	28	25	1	37	16	0	22	33	—	—	7	6	42	25	25	—	—
Toqua Twp.	53	0	44	1	17	24	0	22	22	0	13	30	—	—	4	17	22	21	20	—	—
County: Totals:	**1,031**	**28**	**810**	**76**	**222**	**495**	**25**	**276**	**483**	**11**	**157**	**606**	**—**	**—**	**57**	**292**	**439**	**287**	**452**	**—**	**—**
DOUGLAS																					
Holmes City Twp.	418	55	375	48	170	144	25	194	147	—	—	—	153	213	117	113	119	186	140	—	—
Kensington	174	0	146	29	52	62	10	69	64	—	—	—	46	94	30	49	57	79	62	—	—
Solem Twp.	151	16	144	21	60	59	9	72	59	—	—	—	60	81	47	52	41	74	64	—	—
Urness Twp.	179	18	172	17	68	83	4	71	94	—	—	—	56	113	39	59	68	83	79	—	—
County: Totals:	**922**	**89**	**837**	**115**	**350**	**348**	**48**	**406**	**364**	**—**	**—**	**—**	**315**	**501**	**233**	**273**	**285**	**422**	**345**	**—**	**—**
GRANT																					
Ashby	321	26	248	29	76	140	14	106	124	—	—	—	60	185	58	91	94	122	119	—	—
Barrett	247	31	209	21	46	141	4	57	140	—	—	—	41	161	29	123	47	67	138	—	—
Delaware Twp.	94	3	75	8	32	35	2	35	38	—	—	—	24	51	15	20	38	40	31	—	—
Elbow Lake	861	80	732	97	271	352	32	310	371	—	—	—	227	490	184	291	238	396	310	—	—
Elbow Lake Twp.	206	10	89	8	33	45	10	34	43	—	—	—	26	60	14	31	38	56	30	—	—
Elk Lake Twp.	206	17	168	22	54	85	13	58	90	—	—	—	45	115	26	73	60	65	94	—	—
Erdahl Twp.	234	15	176	30	56	86	16	57	98	—	—	—	53	120	31	77	62	79	85	—	—
Gorton Twp.	53	1	42	3	7	32	3	14	24	—	—	—	7	33	3	13	25	18	24	—	—
Herman	329	39	285	27	102	151	13	120	149	—	—	—	82	191	64	101	112	143	127	—	—
Hoffman	413	42	328	38	117	168	17	147	159	—	—	—	90	227	70	125	120	144	166	—	—
Land Twp.	153	0	128	20	56	51	3	70	55	—	—	—	50	77	31	48	49	61	64	—	—
Lawrence Twp.	69	3	60	6	41	13	0	45	13	—	—	—	23	37	19	12	28	47	12	—	—
Lien Twp.	105	5	90	13	37	39	7	42	41	—	—	—	25	65	25	39	26	48	39	—	—

Logan Twp.	100	2	82	10	24	48	8	25	48	—	—	—	17	65	9	37	36	35	41	—	—
Macsville Twp.	107	0	87	10	33	41	1	37	49	—	—	—	25	58	10	33	43	40	44	—	—
Norcross	55	4	38	5	13	20	3	17	18	—	—	—	14	21	9	11	18	24	14	—	—
North Ottawa Twp.	60	1	45	9	22	14	2	26	17	—	—	—	19	26	8	16	21	32	11	—	—
Pelican Lake Twp.	289	14	232	18	106	100	18	106	106	—	—	—	84	145	73	69	84	125	97	—	—
Pomme De Terre Twp.	119	7	105	12	30	60	7	34	61	—	—	—	20	82	15	36	54	55	46	—	—
Roseville Twp.	99	5	75	4	33	35	0	39	34	—	—	—	25	49	18	33	24	44	30	—	—
Sanford Twp.	111	6	96	14	35	46	9	35	50	—	—	—	31	62	20	42	32	59	33	—	—
Stony Brook Twp.	106	0	93	13	27	52	3	33	55	—	—	—	17	75	10	32	50	44	45	—	—
Wendell	126	10	105	17	33	52	3	38	60	—	—	—	29	74	17	49	36	54	48	—	—
County: Totals:	**4,463**	**321**	**3,588**	**434**	**1,284**	**1,806**	**188**	**1,485**	**1,843**	—	—	—	**1,034**	**2,469**	**758**	**1,402**	**1,335**	**1,798**	**1,648**	—	—
POPE																					
Barsness Twp.	92	10	76	11	28	36	19	25	32	—	—	—	39	37	18	28	29	35	34	—	—
Ben Wade Twp.	144	12	111	21	42	47	12	49	50	—	—	—	45	65	29	40	40	54	49	—	—
Blue Mounds Twp.	117	18	110	14	49	46	9	54	46	—	—	—	47	63	24	38	48	60	40	—	—
Chippewa Falls Twp.	155	13	119	15	45	57	12	52	54	—	—	—	50	67	38	45	35	57	56	—	—
Cyrus	179	24	138	15	49	68	10	59	67	—	—	—	42	94	30	61	46	63	63	—	—
Farwell	54	3	31	3	14	14	2	18	9	—	—	—	15	15	10	12	8	19	10	—	—
Gilchrist Twp.	149	5	120	13	41	59	10	43	65	—	—	—	39	79	26	40	49	50	53	—	—
Hoff Twp.	106	11	100	10	36	54	7	41	52	—	—	—	24	74	10	36	54	45	51	—	—
Langhei Twp.	140	14	124	17	35	71	10	35	77	—	—	—	28	95	20	56	47	42	75	—	—
Lowry	180	14	136	28	55	52	7	65	61	—	—	—	54	79	48	48	36	74	58	—	—
New Prairie Twp.	152	11	125	9	60	54	3	68	52	—	—	—	52	72	27	63	35	66	53	—	—
Nora Twp.	145	12	123	18	64	40	14	61	45	—	—	—	52	66	25	41	54	76	39	—	—
Rolling Forks Twp.	96	0	86	12	25	47	5	33	47	—	—	—	27	58	14	29	41	27	53	—	—
Starbuck	777	75	637	61	182	375	46	245	331	—	—	—	194	425	145	265	206	303	285	—	—
Walden Twp.	118	10	97	8	43	46	1	50	44	—	—	—	42	51	15	32	49	49	43	—	—
White Bear Lake	313	23	258	25	89	143	21	101	136	—	—	—	99	157	53	102	101	121	127	—	—
County: Totals:	**2,917**	**255**	**2,391**	**280**	**857**	**1,209**	**188**	**999**	**1,168**	—	—	—	**849**	**1,497**	**532**	**936**	**878**	**1,141**	**1,089**	—	—
STEVENS																					
Alberta	72	12	62	13	20	29	5	22	33	—	—	—	15	45	7	22	33	35	26	—	—
Baker Twp.	81	6	74	4	41	29	6	41	24	—	—	—	27	45	7	13	54	36	34	—	—
Chokio	334	38	281	31	94	149	15	122	135	—	—	—	60	214	20	62	197	128	123	—	—
Darnen Twp.	203	20	182	16	103	59	8	128	41	—	—	—	95	81	40	30	110	134	34	—	—
Donnelly	170	17	148	19	55	72	5	61	76	—	—	—	40	100	19	53	76	74	67	—	—
Donnelly Twp.	87	5	77	5	30	40	2	33	38	—	—	—	27	47	12	32	31	35	36	—	—
Eldorado Twp.	78	4	65	3	32	30	1	37	27	—	—	—	21	43	4	14	47	32	33	—	—
Everglade Twp.	74	14	68	2	28	38	2	31	34	—	—	—	16	52	9	14	45	31	35	—	—
Framnas Twp.	213	25	180	17	80	83	11	96	71	—	—	—	64	116	19	53	107	89	75	—	—
Hancock	458	52	379	49	118	200	18	150	201	—	—	—	111	252	59	148	165	211	125	—	—
Hodges Twp.	166	18	147	7	91	48	2	99	44	—	—	—	81	65	32	31	84	94	43	—	—
Horton Twp.	113	13	104	9	84	9	3	90	9	—	—	—	65	38	16	11	77	91	9	—	—
Moore Twp.	147	0	130	10	102	17	1	100	20	—	—	—	83	40	23	17	86	103	12	—	—
Morris W-1 P-A	534	103	439	39	130	254	17	154	260	—	—	—	98	320	65	209	156	172	217	—	—
Morris W-1 P-B	526	92	433	36	156	234	12	190	219	—	—	—	131	277	66	175	187	207	186	—	—
Morris W-2 P-A	648	190	551	38	171	318	19	197	322	—	—	—	139	370	72	270	175	201	288	—	—
Morris W-2 P-B	681	271	531	32	165	304	14	171	326	—	—	—	138	326	112	274	69	181	253	—	—
Morris W-3	967	179	885	62	310	487	29	347	491	—	—	—	220	612	133	404	323	378	402	—	—
Morris Twp.	272	50	257	24	116	115	9	137	107	—	—	—	79	172	51	87	113	135	99	—	—
Pepperton Twp.	93	9	73	14	31	27	10	32	29	—	—	—	22	51	14	16	43	38	31	—	—
Rendsville Twp.	120	9	96	11	45	37	6	47	42	—	—	—	35	59	17	30	47	46	42	—	—
Scott Twp.	97	7	83	9	29	44	3	35	43	—	—	—	26	54	6	30	47	41	38	—	—
Stevens Twp.	68	7	62	4	17	41	3	23	33	—	—	—	9	51	7	12	43	21	35	—	—
Swan Lake Twp.	131	20	127	10	70	46	5	78	42	—	—	—	58	68	30	35	61	72	42	—	—
Synnes Twp.	61	9	57	3	23	31	1	28	27	—	—	—	13	44	4	15	38	28	25	—	—
County: Totals:	**6,394**	**1,170**	**5,491**	**467**	**2,141**	**2,741**	**207**	**2,449**	**2,694**	—	—	—	**1,673**	**3,542**	**844**	**2,057**	**2,414**	**2,613**	**2,310**	—	—

SWIFT																					
Appleton	936	144	794	105	202	475	40	256	480	23	179	569	—	—	194	304	280	276	453	—	—
Appleton Twp.	150	4	125	17	46	61	7	59	56	1	38	85	—	—	30	41	52	64	55	—	—
Danvers	65	7	60	13	9	38	6	20	33	3	12	45	—	—	9	33	18	16	42	—	—
Edison Twp.	92	2	74	14	14	44	8	21	44	3	11	59	—	—	19	20	34	34	35	—	—
Fairfield Twp.	112	7	91	22	24	43	9	32	50	6	16	66	—	—	16	30	44	36	44	—	—
Hegbert Twp.	92	7	75	9	22	44	3	23	48	2	17	56	—	—	13	30	32	28	42	—	—
Holloway	68	11	69	15	10	44	7	13	48	2	11	55	—	—	12	24	32	22	42	—	—
Marysland Twp.	75	3	66	9	13	44	4	19	43	1	7	57	—	—	1	24	40	22	39	—	—
Moyer Twp.	86	2	69	14	12	42	6	23	35	1	13	54	—	—	14	18	36	27	39	—	—
Shible Twp.	95	2	82	13	40	29	6	44	32	3	28	50	—	—	18	25	33	49	26	—	—
Tara Twp.	79	6	67	8	17	41	3	23	41	2	11	52	—	—	8	19	40	24	39	—	—
West Bank Twp.	116	6	108	21	27	60	10	29	68	4	30	71	—	—	20	42	42	33	58	—	—
County: Totals:	**1,966**	**201**	**1,680**	**260**	**436**	**965**	**109**	**562**	**978**	**51**	**373**	**1,219**	—	—	**354**	**610**	**683**	**631**	**914**	—	—
TRAVERSE																					
Arthur Twp.	57	2	54	12	24	17	3	26	25	—	—	—	17	35	15	8	31	26	24	—	—
Browns Valley	420	30	363	52	87	211	9	127	201	—	—	—	71	264	65	162	111	124	200	—	—
Clifton Twp.	58	5	48	6	14	28	0	16	31	—	—	—	11	37	10	18	20	21	25	—	—
Croke Twp.+Dumont	148	10	130	19	54	52	10	62	54	—	—	—	37	89	26	32	70	66	51	—	—
Dollymount Twp.	54	8	56	2	33	21	0	36	20	—	—	—	29	27	15	10	30	31	24	—	—
Folsom Twp.	83	4	69	19	18	32	6	27	35	—	—	—	20	49	18	31	20	33	31	—	—
Lake Valley Twp.	147	14	130	18	56	55	5	67	55	—	—	—	45	84	38	42	48	78	43	—	—
Leonardsville Twp.	90	2	81	9	41	30	6	48	27	—	—	—	35	45	12	13	56	49	30	—	—
Monson Twp.	105	8	94	18	35	41	2	53	38	—	—	—	26	66	21	28	43	53	36	—	—
Parnell Twp.	46	4	47	1	23	20	3	24	19	—	—	—	19	27	7	6	33	22	21	—	—
Redpath Twp.	37	1	28	3	2	22	1	3	24	—	—	—	2	26	1	17	10	8	19	—	—
Tara Twp.	60	4	69	10	29	28	4	31	33	—	—	—	18	49	8	20	41	31	33	—	—
Taylor Twp.	69	6	67	4	43	19	2	42	23	—	—	—	28	39	19	15	32	45	19	—	—
Tintah	42	2	38	4	9	16	2	20	15	—	—	—	11	25	12	10	15	26	8	—	—
Tintah Twp.	29	2	28	2	12	9	2	13	13	—	—	—	10	18	12	12	4	18	9	—	—
Walls Twp.	54	2	46	5	8	32	4	11	30	—	—	—	6	38	3	14	28	15	28	—	—
Wheaton P-1	568	67	500	63	152	271	19	195	272	—	—	—	134	347	85	187	219	267	200	—	—
Wheaton P-2	427	58	395	41	118	224	10	140	224	—	—	—	89	290	63	145	175	175	196	—	—
Windsor Twp.	30	5	31	7	17	7	2	16	13	—	—	—	14	17	9	10	12	16	13	—	—
County: Totals:	**2,524**	**234**	**2,274**	**295**	**775**	**1,135**	**90**	**957**	**1,152**	—	—	—	**622**	**1,572**	**439**	**780**	**998**	**1,104**	**1,010**	—	—
District: 13A Total	**20,217**	**2,298**	**17,071**	**1,927**	**6,065**	**8,699**	**855**	**7,134**	**8,682**	**62**	**530**	**1,825**	**4,493**	**9,581**	**3,217**	**6,350**	**7,032**	**7,996**	**7,768**	—	—
% Of Voters			**100.00**	**11.29**	**35.53**	**50.96**	**5.01**	**41.79**	**50.86**	**0.36**	**3.10**	**10.69**	**26.32**	**56.12**	**18.84**	**37.20**	**41.19**	**46.84**	**45.50**	—	—

	VOTER REGISTRATION			U.S. PRES. / VICE PRES.			U.S. SENATOR			U.S. REP. DIST. 2			U.S. REP. DIST. 7		STATE SENATOR			STATE REP.			
DISTRICT 13B	# of Persons Registered at 7am	# of New Registrations Election Day	Total Number of Persons Voting in the Precinct	RP PEROT AND CHOATE	R DOLE AND KEMP	DFL CLINTON AND GORE	RP DEAN BARKLEY	R RUDY BOSCHWITZ	DFL PAUL D. WELLSTONE	RP STAN BENTZ	R GARY B. REVIER	DFL DAVID MINGE	R DARRELL MCKIGNEY	DFL COLLIN C. PETERSON	R BILL FLIFLET	DFL BRENT WADDELL	IND CHARLES A. (CHARLIE) BERG	R TORREY WESTROM	DFL CLAIR NELSON	R ALLEN MOE	DFL DOUG PETERSON
County																					
BIG STONE																					
Precinct																					
Akron Twp.	127	12	111	24	32	54	10	34	65	6	25	80	—	—	16	32	62	—	—	19	92
Almond Twp.	103	2	81	12	14	55	5	22	50	1	13	65	—	—	5	40	35	—	—	14	64
Artichoke Twp.	61	1	49	5	19	24	3	16	30	2	14	33	—	—	8	22	19	—	—	11	38
Big Stone Twp.	172	15	145	24	54	67	6	59	75	1	54	88	—	—	35	36	74	—	—	48	95
Clinton	325	18	270	29	56	179	10	84	167	11	46	191	—	—	24	128	107	—	—	58	194
Correll	35	0	23	2	5	16	0	7	16	0	6	16	—	—	4	4	14	—	—	8	15

Foster Twp.	86	3	73	10	29	32	5	35	30	2	32	38	—	—	15	24	33	—	—	30	42
Odessa	92	5	73	5	27	41	2	30	41	3	27	42	—	—	13	27	33	—	—	24	49
Odessa Twp.	102	10	91	16	44	30	8	47	36	5	37	48	—	—	21	24	45	—	—	39	48
Ortonville Cty. W-1	775	98	685	94	284	288	30	340	284	18	287	366	—	—	200	208	264	—	—	242	419
Ortonville Cty. W-2	498	55	407	46	119	235	14	158	224	10	129	260	—	—	75	161	163	—	—	119	280
Ortonville Twp.	61	1	60	5	31	23	1	30	29	3	26	31	—	—	16	14	30	—	—	22	37
Otrey Twp.	70	3	61	7	21	33	0	18	41	2	15	44	—	—	10	32	19	—	—	12	49
Prior Twp.	119	11	95	13	33	47	3	37	54	2	29	62	—	—	15	32	48	—	—	23	71
County: Totals:	**2,626**	**234**	**2,224**	**292**	**768**	**1,124**	**97**	**917**	**1,142**	**66**	**740**	**1,364**	—	—	**457**	**784**	**946**	—	—	**669**	**1,493**
CHIPPEWA																					
Big Bend Twp.	195	7	157	15	33	108	6	35	113	1	21	133	—	—	12	78	65	—	—	24	127
Clara City	836	89	664	72	264	299	18	335	286	9	232	400	—	—	169	205	253	—	—	269	358
Crate Twp.	127	7	88	15	27	45	1	39	48	1	22	65	—	—	15	31	41	—	—	27	61
Grace Twp.	89	10	72	12	26	33	2	34	34	0	22	50	—	—	9	18	43	—	—	23	48
Havelock Twp.	118	6	99	14	34	48	6	36	56	4	28	66	—	—	14	53	29	—	—	29	69
Kragero Twp.	117	9	96	10	21	63	2	28	64	0	15	79	—	—	7	36	52	—	—	14	80
Leenthrop Twp.	167	16	140	22	40	77	5	54	77	1	36	103	—	—	20	73	45	—	—	34	100
Lone Tree Twp.	148	10	108	15	52	40	2	65	40	1	43	64	—	—	25	34	45	—	—	40	62
Louriston Twp.	122	6	98	8	39	49	3	46	46	0	34	62	—	—	14	34	47	—	—	35	60
Mandt Twp.	117	6	97	12	21	61	3	29	62	2	15	80	—	—	9	43	41	—	—	16	78
Maynard	264	15	193	25	50	118	10	61	117	7	37	149	—	—	26	92	73	—	—	35	156
Milan	218	15	174	14	55	100	11	64	98	6	42	123	—	—	29	46	95	—	—	43	124
Montevideo P-1	632	43	528	67	189	262	30	216	272	6	160	356	—	—	127	216	163	—	—	174	344
Montevideo P-2	493	83	399	49	123	219	15	154	216	8	108	273	—	—	84	185	113	—	—	119	264
Montevideo P-3	470	77	396	52	127	207	22	158	203	12	90	285	—	—	93	164	120	—	—	122	259
Montevideo P-4	612	70	498	64	153	270	24	194	273	10	125	354	—	—	108	237	139	—	—	160	327
Montevideo P-5	447	68	372	50	104	206	12	142	209	6	91	269	—	—	84	182	97	—	—	111	252
Montevideo P-6	521	47	398	49	143	200	25	166	199	10	132	253	—	—	97	173	117	—	—	142	249
Rheiderland Twp.	190	6	143	6	109	28	1	118	22	0	87	55	—	—	63	20	59	—	—	93	48
Rosewood Twp.	189	20	151	20	63	66	10	70	67	4	44	100	—	—	28	55	63	—	—	47	99
Sparta Twp.	514	39	417	69	138	205	33	164	212	18	103	293	—	—	72	180	150	—	—	125	283
Stoneham Twp.	152	6	122	17	49	54	8	62	50	1	43	78	—	—	23	49	48	—	—	50	71
Tunsberg Twp.	130	3	101	15	35	50	3	43	50	1	28	71	—	—	15	43	41	—	—	26	74
Watson	134	8	95	11	27	53	4	35	50	4	26	64	—	—	18	47	28	—	—	29	64
Woods Twp.	149	10	122	17	62	41	14	66	38	4	47	70	—	—	31	31	59	—	—	54	64
County: Totals:	**7,151**	**676**	**5,728**	**720**	**1,984**	**2,902**	**270**	**2,414**	**2,902**	**116**	**1,631**	**3,895**	—	—	**1,192**	**2,325**	**2,026**	—	—	**1,841**	**3,721**
LAC QUI PARIE																					
Agassiz Twp.	60	3	43	4	21	18	1	25	17	1	20	21	—	—	12	17	14	—	—	18	24
Arena Twp.	91	0	70	10	22	36	4	26	39	0	23	47	—	—	6	27	36	—	—	11	59
Augusta Twp.	93	4	71	14	21	34	2	25	42	1	25	42	—	—	12	31	25	—	—	14	56
Baxter Twp.	120	11	114	9	38	66	3	36	71	2	29	82	—	—	16	53	42	—	—	41	70
Bellingham	130	10	108	10	39	59	1	46	57	1	33	70	—	—	18	32	56	—	—	25	77
Boyd	126	12	117	23	26	64	8	41	65	4	30	79	—	—	18	57	34	—	—	27	84
Camp Release Twp.	156	10	132	26	41	63	12	49	70	1	33	96	—	—	33	56	39	—	—	46	82
Cerro Gordo Twp.	142	17	122	12	34	75	4	35	81	2	30	90	—	—	21	68	32	—	—	20	97
Dawson W-1	365	46	308	39	81	182	23	95	182	13	72	214	—	—	61	138	92	—	—	101	197
Dawson W-2	271	26	228	33	67	124	12	87	125	6	57	162	—	—	50	106	65	—	—	76	146
Dawson W-3	431	66	394	40	142	210	22	157	198	11	115	247	—	—	91	166	112	—	—	134	241
Freeland Twp.	82	9	78	6	33	39	2	30	45	0	24	52	—	—	20	31	24	—	—	20	55
Garfield Twp.	112	3	98	7	33	56	3	33	61	0	22	76	—	—	8	43	46	—	—	17	80
Hamlin Twp.	125	8	108	15	23	69	3	33	70	2	25	80	—	—	19	51	36	—	—	24	83
Hantho Twp.	86	4	76	9	27	38	6	27	41	2	18	55	—	—	14	24	35	—	—	16	59
Lac Qui Parle Twp.	126	7	109	18	33	57	12	34	62	2	29	76	—	—	17	48	41	—	—	34	72
Lake Shore Twp.	148	7	126	15	34	77	9	27	88	4	18	103	—	—	11	53	61	—	—	19	106
Louisburg	35	1	29	0	5	24	0	6	21	0	3	26	—	—	2	14	13	—	—	2	27
Madison W-1	385	44	328	42	100	181	17	125	177	10	107	202	—	—	71	145	102	—	—	72	248
Madison W-2	397	19	323	31	99	188	17	130	168	7	93	218	—	—	55	125	128	—	—	61	258
Madison W-3	411	19	345	23	107	204	10	128	200	9	104	228	—	—	71	158	108	—	—	72	269
Madison Twp.	170	5	142	29	30	78	10	43	87	8	31	99	—	—	22	59	58	—	—	25	115

Manfred Twp.	69	2	60	6	19	32	2	23	33	2	18	39	—	—	15	29	14	—	—	18	39
Marietta	99	10	92	6	27	59	4	35	52	3	23	64	—	—	19	36	34	—	—	14	75
Maxwell Twp.	109	9	101	11	44	43	3	57	38	1	35	62	—	—	22	31	42	—	—	41	58
Mehurin Twp.	64	5	58	10	24	22	2	25	30	1	22	34	—	—	7	30	18	—	—	13	44
Nassau	53	1	42	6	12	23	4	19	18	2	14	23	—	—	13	11	14	—	—	12	28
Perry Twp.	76	5	70	15	29	25	6	36	28	5	26	39	—	—	19	19	30	—	—	20	49
Providence Twp.	125	6	131	13	49	57	12	53	54	3	43	73	—	—	28	40	51	—	—	33	85
Riverside Twp.	180	25	177	35	64	77	20	79	72	8	61	106	—	—	41	61	69	—	—	62	111
Ten Mile Lake Twp.	114	9	110	19	31	59	8	35	65	4	23	82	—	—	20	51	36	—	—	30	78
Walter Twp.	128	4	105	15	46	43	5	56	42	2	38	62	—	—	23	28	52	—	—	36	68
Yellow Bank Twp.	106	9	97	10	46	38	5	49	40	5	41	50	—	—	20	25	51	—	—	31	65
County: Totals:	**5,185**	**416**	**4,512**	**561**	**1,447**	**2,420**	**252**	**1,705**	**2,439**	**122**	**1,285**	**2,999**	**—**	**—**	**875**	**1,863**	**1,610**	**—**	**—**	**1,185**	**3,205**
SWIFT																					
Benson W-1	810	128	718	97	167	443	32	250	424	26	175	506	—	—	138	342	220	—	—	173	524
Benson W-2	979	113	848	108	221	510	61	304	472	35	208	589	—	—	154	352	320	—	—	219	605
Benson Twp.	207	12	175	17	59	97	8	74	91	4	56	112	—	—	37	53	77	—	—	52	116
Camp Lake Twp.	136	7	114	6	12	95	5	19	90	2	12	99	—	—	8	71	34	—	—	12	101
Cashel Twp.	94	8	84	5	35	43	6	33	45	2	25	53	—	—	21	28	32	—	—	30	49
Clontarf	89	6	73	8	21	44	5	26	40	3	22	48	—	—	11	32	30	—	—	19	52
Clontarf Twp.	52	8	46	7	4	34	3	13	27	0	7	39	—	—	2	24	20	—	—	9	36
De Graff	84	5	64	10	24	30	6	25	33	1	22	40	—	—	17	27	19	—	—	23	39
Dublin Twp.	102	10	94	8	34	44	8	38	47	1	33	58	—	—	20	29	42	—	—	34	55
Hayes Twp.	140	9	121	11	40	69	11	38	71	3	21	92	—	—	17	53	47	—	—	25	90
Kerkhoven	460	62	421	35	202	182	16	211	185	10	190	213	—	—	125	110	177	—	—	174	236
Kerkhoven Twp.	180	11	146	22	38	82	5	55	80	6	37	99	—	—	20	47	74	—	—	34	107
Kildare Twp.	107	7	84	10	21	53	3	30	51	2	24	56	—	—	10	31	39	—	—	18	62
Murdock	169	17	134	18	25	89	9	35	88	6	25	99	—	—	22	66	42	—	—	28	101
Pillsbury Twp.	179	13	164	18	81	63	8	88	67	3	67	91	—	—	44	48	71	—	—	73	85
Six Mile Grove Twp.	107	5	82	15	23	43	8	22	47	6	21	54	—	—	13	36	32	—	—	22	59
Swenoda Twp.	92	5	77	5	23	49	5	31	41	1	26	48	—	—	12	29	34	—	—	22	54
Torning Twp.	262	26	226	30	75	119	9	97	116	5	68	151	—	—	42	106	75	—	—	59	161
County: Totals:	**4,249**	**452**	**3,671**	**430**	**1,105**	**2,089**	**208**	**1,389**	**2,015**	**116**	**1,039**	**2,447**	**—**	**—**	**713**	**1,484**	**1,385**	**—**	**—**	**1,026**	**2,532**
District: 13B Total	**19,211**	**1,778**	**16,135**	**2,003**	**5,304**	**8,535**	**827**	**6,425**	**8,498**	**420**	**4,695**	**10,705**	**—**	**—**	**3,237**	**6,456**	**5,967**	**—**	**—**	**4,721**	**10,951**
% Of Voters			**100.00**	**12.41**	**32.87**	**52.90**	**5.13**	**39.82**	**52.67**	**2.60**	**29.10**	**66.35**	**—**	**—**	**20.06**	**40.01**	**36.98**	**—**	**—**	**29.26**	**67.87**
District: 13 Total	**39,428**	**4,076**	**33,206**	**3,930**	**11,369**	**17,234**	**1,682**	**13,559**	**17,180**	**482**	**5,225**	**12,530**	**4,493**	**9,581**	**6,454**	**12,806**	**12,999**	**7,996**	**7,768**	**4,721**	**10,951**
% Of Voters			**100.00**	**11.84**	**34.24**	**51.90**	**5.07**	**40.83**	**51.74**	**1.45**	**15.74**	**37.73**	**13.53**	**28.85**	**19.44**	**38.57**	**39.15**	**24.08**	**23.39**	**14.22**	**32.98**

	VOTER REGISTRATION			U.S. PRES. / VICE PRES.			U.S. SENATOR			U.S. REP. DIST. 2			U.S. REP. DIST. 7		U.S. REP. DIST. 8			STATE SENATOR		STATE REP.			
DISTRICT 14A	# of Persons Registered at 7am	# of New Registrations Election Day	Total Number of Persons Voting in the Precinct	RP PEROT AND CHOATE	R DOLE AND KEMP	DFL CLINTON AND GORE	RP DEAN BARKLEY	R RUDY BOSCHWITZ	DFL PAUL D. WELLSTONE	RP STAN BENTZ	R GARY B. REVIER	DFL DAVID MINGE	R DARRELL MCKIGNEY	DFL COLLIN C. PETERSON	RP STAN (THE MAN) ESTES	R ANDY LARSON	DFL JAMES L. OBERSTAR	R MICHELLE FISCHBACH	DFL LYNN SCHURMAN	R STEVE DEHLER	DFL DUANE SCEPANIAK	R DOUG STANG	DFL JOE VOSS
County																							
BENTON																							
Precinct																							
Rice	303	53	298	66	92	134	32	129	124	—	—	—	80	198	—	—	—	131	153	128	150	—	—
Sartell	718	202	593	75	180	316	33	249	267	—	—	—	160	400	—	—	—	239	321	246	310	—	—
County: Totals:	**1,021**	**255**	**891**	**141**	**272**	**450**	**65**	**378**	**391**	**—**	**—**	**—**	**240**	**598**	**—**	**—**	**—**	**370**	**474**	**374**	**460**	**—**	**—**

	VOTER REGISTRATION			U.S. PRES. / VICE PRES.			U.S. SENATOR			U.S. REP. DIST. 2			U.S. REP. DIST. 7		U.S. REP. DIST. 8			STATE SENATOR		STATE REP.			
MORRISON																							
Bellevue Twp.	492	37	409	53	213	135	24	248	123	—	—	—	—	—	78	116	198	236	163	249	154	—	—
Bowlus	158	8	112	40	22	44	7	54	45	—	—	—	34	72	—	—	—	57	50	58	52	—	—
Elmdale	63	7	49	14	8	23	6	20	22	—	—	—	6	43	—	—	—	17	32	25	24	—	—
Elmdale Twp.	437	22	324	73	169	72	15	226	74	—	—	—	114	205	—	—	—	198	122	205	112	—	—
Royalton	452	66	360	71	150	127	30	192	127	—	—	—	—	—	60	106	175	191	162	206	147	—	—
Swan River Twp.	416	31	339	60	106	160	25	145	160	—	—	—	75	237	—	—	—	137	181	159	158	—	—
Two Rivers Twp.	344	30	261	56	117	81	23	164	65	—	—	—	83	171	—	—	—	154	103	148	104	—	—
Upsala	263	20	209	25	87	86	10	115	74	—	—	—	71	127	—	—	—	104	97	113	83	—	—
County: Totals:	**2,625**	**221**	**2,063**	**392**	**872**	**728**	**140**	**1,164**	**690**	**—**	**—**	**—**	**383**	**855**	**138**	**222**	**373**	**1,094**	**910**	**1,163**	**834**	**—**	**—**
STEARNS																							
Albany City	912	79	726	136	283	295	54	416	231	—	—	—	233	456	—	—	—	417	293	421	270	—	—
Albany Twp	452	36	326	70	146	103	31	206	84	—	—	—	133	182	—	—	—	202	110	192	128	—	—
Avon City	638	71	486	60	241	168	32	264	178	—	—	—	186	284	—	—	—	265	208	319	159	—	—
Avon Twp	1,199	113	935	159	422	327	71	536	311	—	—	—	363	557	—	—	—	519	400	528	393	—	—
Brockway Twp	1,396	132	1,052	209	372	431	95	514	403	—	—	—	315	689	—	—	—	342	661	510	502	—	—
Holding Twp	640	49	465	109	166	176	48	255	150	—	—	—	146	303	—	—	—	234	220	213	244	—	—
Holdingford City	351	64	332	57	93	167	13	162	146	—	—	—	82	244	—	—	—	146	180	148	179	—	—
Krain Twp	473	26	339	81	168	73	28	237	65	—	—	—	137	193	—	—	—	235	98	205	131	—	—
Le Sauk Twp	1,319	79	995	129	458	383	68	544	364	—	—	—	385	589	—	—	—	555	425	609	371	—	—
Pleasant Lake City	93	8	80	19	21	38	10	37	30	—	—	—	26	53	—	—	—	34	46	31	49	—	—
St Anthony City	40	3	32	4	8	17	3	16	13	—	—	—	8	21	—	—	—	19	11	13	17	—	—
St Joseph City P1	372	118	332	45	101	171	16	147	159	—	—	—	88	204	—	—	—	121	178	168	130	—	—
St Joseph City P2	1,007	189	846	146	253	422	80	329	411	—	—	—	210	588	—	—	—	344	463	431	369	—	—
St Joseph City P3	1,250	387	990	49	259	646	27	310	610	—	—	—	197	674	—	—	—	328	540	410	433	—	—
St Joseph Twp	1,207	177	943	151	358	402	93	436	394	—	—	—	278	638	—	—	—	434	489	537	380	—	—
St Stephen City	460	63	390	88	176	110	44	222	114	—	—	—	149	233	—	—	—	228	156	219	167	—	—
St Wendel Twp	1,259	127	1,022	175	396	424	80	507	413	—	—	—	334	668	—	—	—	470	543	605	408	—	—
Sartell City P1	1,409	239	1,185	161	474	529	98	571	490	—	—	—	416	739	—	—	—	580	585	596	556	—	—
Sartell City P3	1,460	232	1,200	111	525	549	70	627	475	—	—	—	458	716	—	—	—	632	540	694	460	—	—
County: Totals:	**15,937**	**2,192**	**12,676**	**1,959**	**4,920**	**5,431**	**961**	**6,336**	**5,041**	**—**	**—**	**—**	**4,144**	**8,031**	**—**	**—**	**—**	**6,105**	**6,146**	**6,849**	**5,346**	**—**	**—**
District: 14A Total	**19,583**	**2,668**	**15,630**	**2,492**	**6,064**	**6,609**	**1,166**	**7,878**	**6,122**	**—**	**—**	**—**	**4,767**	**9,484**	**138**	**222**	**373**	**7,569**	**7,530**	**8,386**	**6,640**	**—**	**—**
% Of Voters			**100.00**	**15.94**	**38.80**	**42.28**	**7.46**	**50.40**	**39.17**	**—**	**—**	**—**	**30.50**	**60.68**	**0.88**	**1.42**	**2.39**	**48.43**	**48.18**	**53.65**	**42.48**	**—**	**—**

DISTRICT 14B County POPE	# of Persons Registered at 7am	# of New Registrations Election Day	Total Number of Persons Voting in the Precinct	RP PEROT AND CHOATE	R DOLE AND KEMP	DFL CLINTON AND GORE	RP DEAN BARKLEY	R RUDY BOSCHWITZ	DFL PAUL D. WELLSTONE	RP STAN BENTZ	R GARY B. REVIER	DFL DAVID MINGE	R DARRELL MCKIGNEY	DFL COLLIN C. PETERSON	RP STAN (THE MAN) ESTES	R ANDY LARSON	DFL JAMES L. OBERSTAR	R MICHELLE FISCHBACH	DFL LYNN SCHURMAN	R STEVE DEHLER	DFL DUANE SCEPANIAK	R DOUG STANG	DFL JOE VOSS
Precinct																							
Bangor Twp.	101	7	83	21	40	21	9	43	30	—	—	—	44	39	—	—	—	46	37	—	—	42	40
Lake Johanna Twp.	97	6	83	4	26	52	3	34	43	—	—	—	23	57	—	—	—	31	50	—	—	26	56
Sedan	38	8	29	4	4	21	0	11	18	—	—	—	5	22	—	—	—	13	13	—	—	9	19
County: Totals:	**236**	**21**	**195**	**29**	**70**	**94**	**12**	**88**	**91**	**—**	**—**	**—**	**72**	**118**	**—**	**—**	**—**	**90**	**100**	**—**	**—**	**77**	**115**
STEARNS																							
Belgrade City	387	34	316	31	107	173	24	128	159	—	—	—	104	207	—	—	—	145	166	—	—	148	161
Brooten City	349	45	285	43	98	139	20	120	138	—	—	—	76	202	—	—	—	134	144	—	—	112	170
Cold Spring City	1,573	187	1,317	219	525	536	85	705	500	—	—	—	427	851	—	—	—	632	663	—	—	837	452

Collegeville Twp P1	1,196	96	975	148	416	380	90	496	362	—	—	—	373	563	—	—	—	476	486	—	—	496	454
Collegeville Twp P2	1,487	560	985	101	328	493	38	376	528	—	—	—	312	592	—	—	—	405	508	—	—	523	407
Crow Lake Twp	214	21	149	18	71	57	20	73	54	—	—	—	56	89	—	—	—	87	59	—	—	79	67
Crow River Twp	172	18	135	29	38	67	19	50	63	—	—	—	30	101	—	—	—	65	69	—	—	55	74
Eden Lake Twp. P-1	720	98	575	107	226	235	47	302	219	—	—	—	200	359	—	—	—	327	241	—	—	298	269
Eden Lake Twp. P-2	31	1	23	6	12	5	2	11	8	2	9	10	—	—	—	—	—	12	10	—	—	11	12
Elrosa City	131	3	104	20	42	38	7	62	31	—	—	—	37	62	—	—	—	62	38	—	—	61	40
Fair Haven Twp	684	100	576	109	175	275	72	219	274	—	—	—	184	374	—	—	—	259	303	—	—	279	282
Farming Twp	456	28	353	88	163	98	34	224	84	—	—	—	135	214	—	—	—	231	119	—	—	203	147
Freeport City	332	18	272	57	131	78	17	168	74	—	—	—	89	174	—	—	—	174	94	—	—	153	113
Greenwald City	151	14	127	20	71	31	4	90	29	—	—	—	40	83	—	—	—	95	31	—	—	80	45
Grove Twp	301	26	238	45	116	71	0	173	57	—	—	—	85	151	—	—	—	168	66	—	—	147	90
Kimball City	302	31	225	39	69	112	23	83	116	—	—	—	66	155	—	—	—	113	108	—	—	120	101
Lake George Twp	194	14	147	26	73	45	15	90	36	—	—	—	44	99	—	—	—	93	52	—	—	85	59
Lake Henry City	56	4	44	6	19	16	2	30	11	—	—	—	22	18	—	—	—	35	8	—	—	30	12
Lake Henry Twp	195	14	152	27	79	43	12	96	40	—	—	—	65	85	—	—	—	118	33	—	—	95	56
Luxemburg Twp	353	40	316	54	171	84	25	218	69	—	—	—	124	182	—	—	—	187	123	—	—	204	112
Lynden Twp	973	116	788	139	271	364	105	321	343	—	—	—	265	508	—	—	—	344	424	—	—	382	386
Maine Prairie Twp	826	102	720	144	244	320	99	320	287	—	—	—	203	496	—	—	—	330	379	—	—	422	283
Meire Grove City	75	7	72	12	43	14	5	59	6	—	—	—	26	42	—	—	—	59	12	—	—	55	15
Melrose City	1,518	150	1,155	184	460	476	69	620	426	—	—	—	373	732	—	—	—	652	475	—	—	577	540
Munson Twp	751	85	587	102	245	227	48	315	209	—	—	—	205	365	—	—	—	322	261	—	—	332	246
New Munich City	193	27	169	32	69	58	16	97	51	—	—	—	57	105	—	—	—	118	51	—	—	88	77
North Fork Twp	143	5	97	15	38	42	9	42	42	—	—	—	23	72	—	—	—	43	54	—	—	35	59
Oak Twp	316	14	243	54	126	55	23	174	44	—	—	—	104	132	—	—	—	177	65	—	—	147	90
Paynesville City	1,243	157	1,073	168	401	473	89	536	416	52	402	562	—	—	—	—	—	618	435	—	—	394	663
Paynesville Twp	852	58	694	117	291	278	55	382	247	33	290	347	—	—	—	—	—	461	224	—	—	234	451
Richmond City	676	96	611	124	227	243	32	344	216	—	—	—	189	394	—	—	—	368	234	—	—	334	264
Rockville City	338	50	283	50	119	104	24	153	96	—	—	—	103	174	—	—	—	156	123	—	—	169	111
Rockville Twp	910	90	720	114	316	270	50	412	235	—	—	—	278	423	—	—	—	423	285	—	—	437	261
Roscoe City	74	8	66	15	18	28	9	25	27	—	—	—	11	52	—	—	—	38	26	—	—	33	31
St Martin City	158	13	136	20	75	33	6	104	20	—	—	—	45	86	—	—	—	102	28	—	—	89	45
St Martin Twp	275	13	204	50	112	40	17	157	29	—	—	—	77	124	—	—	—	163	40	—	—	119	83
Spring Hill City	46	5	36	5	20	9	5	21	8	—	—	—	15	19	—	—	—	24	12	—	—	22	14
Spring Hill Twp	212	9	144	30	76	34	3	114	24	—	—	—	60	81	—	—	—	108	30	—	—	81	63
Wakefield Twp	1,632	190	1,363	212	567	554	84	718	527	—	—	—	451	883	—	—	—	692	654	—	—	831	514
Zion Twp	248	20	172	49	66	54	19	102	47	—	—	—	54	114	—	—	—	102	68	—	—	78	91
County: Totals:	**20,743**	**2,567**	**16,647**	**2,829**	**6,714**	**6,652**	**1,323**	**8,730**	**6,152**	**87**	**701**	**919**	**5,008**	**9,363**	—	—	—	**9,118**	**7,201**	—	—	**8,875**	**7,410**
District: 14B Total	**20,979**	**2,588**	**16,842**	**2,858**	**6,784**	**6,746**	**1,335**	**8,818**	**6,243**	**87**	**701**	**919**	**5,080**	**9,481**	—	—	—	**9,208**	**7,301**	—	—	**8,952**	**7,525**
% Of Voters			**100.00**	**16.97**	**40.28**	**40.05**	**7.93**	**52.36**	**37.07**	**0.52**	**4.16**	**5.46**	**30.16**	**56.29**	—	—	—	**54.67**	**43.35**	—	—	**53.15**	**44.68**
District: 14 Total	**40,562**	**5,256**	**32,472**	**5,350**	**12,848**	**13,355**	**2,501**	**16,696**	**12,365**	**87**	**701**	**919**	**9,847**	**18,965**	**138**	**222**	**373**	**16,777**	**14,831**	**8,386**	**6,640**	**8,952**	**7,525**
% Of Voters			**100.00**	**16.48**	**39.57**	**41.13**	**7.70**	**51.42**	**38.08**	**0.27**	**2.16**	**2.83**	**30.32**	**58.40**	**0.42**	**0.68**	**1.15**	**51.67**	**45.67**	**25.83**	**20.45**	**27.57**	**23.17**

DISTRICT 15A County KANDIYOHI	VOTER REGISTRATION			U.S. PRES. / VICE PRES.			U.S. SENATOR			U.S. REP. DIST. 2			STATE SENATOR		STATE REP.				
	# of Persons Registered at 7am	# of New Registrations Election Day	Total Number of Persons Voting in the Precinct	RP PEROT AND CHOATE	R DOLE AND KEMP	DFL CLINTON AND GORE	RP DEAN BARKLEY	R RUDY BOSCHWITZ	DFL PAUL D. WELLSTONE	RP STAN BENTZ	R GARY B. REVIER	DFL DAVID MINGE	R DEAN ELTON JOHNSON	DFL BRIAN L. OLSON	R TOM VAN ENGEN	DFL AL JUHNKE	RP LEON MORSE GREENSLIT	R DREW HULTGREN	DFL GARY W. KUBLY
Precinct																			
Arctander Twp.	244	23	212	34	54	120	11	57	141	4	48	156	97	114	65	144	—	—	—
Burbank Twp.	214	36	189	43	46	96	22	63	101	12	46	126	84	101	78	107	—	—	—

Colfax Twp.	273	39	265	43	66	150	25	86	146	22	69	170	112	149	108	152	—	—	—
Dovre Twp.	1,309	166	1,146	142	516	478	93	599	440	29	473	629	932	302	608	515	—	—	—
Green Lake Twp.	931	139	785	89	301	388	58	349	366	28	279	466	496	278	399	370	—	—	—
Harrison Twp.	397	41	323	41	103	173	20	116	181	9	120	188	144	169	137	179	—	—	—
Irving Twp.	507	61	448	64	177	193	41	208	194	17	187	234	248	192	232	207	—	—	—
Kandiyohi	325	35	247	28	86	131	19	105	120	5	92	148	135	110	114	131	—	—	—
Kandiyohi Twp.	390	37	333	39	130	160	29	151	146	5	130	192	189	139	148	174	—	—	—
Lake Andrew Twp.	662	101	625	90	217	225	49	252	299	18	224	373	342	257	285	330	—	—	—
Mamre Twp.	225	15	175	23	82	68	13	91	67	6	82	86	97	75	97	76	—	—	—
New London	546	81	500	55	140	262	27	173	255	13	153	288	263	194	199	256	—	—	—
New London Twp.	1,686	270	1,530	241	523	745	124	646	735	60	579	870	948	566	727	782	—	—	—
Norway Lake Twp.	183	12	146	17	45	82	7	49	86	4	44	94	47	95	58	84	—	—	—
Pennock	215	29	176	20	60	93	12	72	87	6	60	105	95	79	87	86	—	—	—
Regal	33	1	27	6	12	9	4	17	6	2	10	15	9	17	15	12	—	—	—
Roseville Twp.	282	41	236	39	100	93	18	122	91	10	91	132	125	105	138	95	—	—	—
St. Johns Twp.	245	15	195	16	84	93	14	82	97	4	71	120	100	94	83	109	—	—	—
Spicer	737	143	616	70	191	342	42	221	334	13	186	400	343	264	294	315	—	—	—
Sunburg	78	10	74	7	25	41	3	26	43	3	20	48	28	44	37	35	—	—	—
Willmar W-1 P-1	528	97	351	35	127	180	20	140	184	10	115	215	217	124	159	186	—	—	—
Willmar W-1 P-2	690	108	500	67	142	284	24	182	277	18	136	328	277	207	195	286	—	—	—
Willmar W-1 P-3	751	115	519	71	208	236	46	236	225	31	189	287	337	170	271	237	—	—	—
Willmar W-2 P-1	786	72	605	48	224	324	31	260	299	19	219	353	364	233	271	320	—	—	—
Willmar W-2 P-2	960	91	789	61	327	387	35	391	346	7	313	447	554	220	400	367	—	—	—
Willmar W-2 P-3	1,099	147	968	85	421	449	51	461	430	16	367	553	660	293	533	412	—	—	—
Willmar W-3 P-1	862	134	610	53	265	285	35	295	273	11	242	336	411	187	328	260	—	—	—
Willmar W-3 P-2	651	104	463	40	165	253	13	208	232	9	169	271	257	201	227	224	—	—	—
Willmar W-3 P-3	706	101	529	39	204	277	27	249	242	12	192	304	334	182	258	259	—	—	—
Willmar W-4 P-1	924	155	716	70	276	355	44	333	312	23	264	398	467	226	363	329	—	—	—
Willmar W-4 P-2	740	96	533	53	176	299	25	214	283	9	179	328	315	209	235	290	—	—	—
Willmar W-4 P-3	855	95	652	65	249	328	28	292	312	12	233	390	392	240	343	291	—	—	—
Willmar Twp.	291	39	243	36	112	94	12	131	98	6	105	131	144	94	119	120	—	—	—
County: Totals:	**19,325**	**2,649**	**15,726**	**1,830**	**5,854**	**7,693**	**1,022**	**6,877**	**7,448**	**453**	**5,687**	**9,181**	**9,563**	**5,930**	**7,611**	**7,740**	—	—	—
District: 15A Total	**19,325**	**2,649**	**15,726**	**1,830**	**5,854**	**7,693**	**1,022**	**6,877**	**7,448**	**453**	**5,687**	**9,181**	**9,563**	**5,930**	**7,611**	**7,740**	—	—	—
% Of Voters			**100.00**	**11.64**	**37.22**	**48.92**	**6.50**	**43.73**	**47.36**	**2.88**	**36.16**	**58.38**	**60.81**	**37.71**	**48.40**	**49.22**	—	—	—

	VOTER REGISTRATION			U.S. PRES. / VICE PRES.			U.S. SENATOR			U.S. REP. DIST. 2			STATE SENATOR		STATE REP.				
DISTRICT 15B County CHIPPEWA	# of Persons Registered at 7am	# of New Registrations Election Day	Total Number of Persons Voting in the Precinct	RP PEROT AND CHOATE	R DOLE AND KEMP	DFL CLINTON AND GORE	RP DEAN BARKLEY	R RUDY BOSCHWITZ	DFL PAUL D. WELLSTONE	RP STAN BENTZ	R GARY B. REVIER	DFL DAVID MINGE	R DEAN ELTON JOHNSON	DFL BRIAN L. OLSON	R TOM VAN ENGEN	DFL AL JUHNKE	RP LEON MORSE GREENSLIT	R DREW HULTGREN	DFL GARY W. KUBLY
Precinct																			
Granite Falls W-2	429	67	346	44	88	209	12	111	216	7	86	249	156	176	—	—	7	84	249
Granite Falls Twp.	154	15	134	18	47	67	4	63	65	3	37	92	65	66	—	—	11	35	86
County: Totals:	**583**	**82**	**480**	**62**	**135**	**276**	**16**	**174**	**281**	**10**	**123**	**341**	**221**	**242**	—	—	**18**	**119**	**335**
KANDIYOHI																			
Atwater	733	79	578	93	154	315	32	220	298	29	227	301	284	262	—	—	32	245	284
Blomkest	130	10	102	18	41	43	10	51	37	5	48	49	51	46	—	—	2	57	42
East Lake Lillian Twp	140	14	112	22	34	55	8	41	58	2	46	64	58	53	—	—	10	48	54
Edwards Twp.	179	11	139	24	72	42	11	78	46	3	65	68	85	50	—	—	4	100	33
Fahlun Twp.	207	13	161	26	46	88	14	60	87	1	41	118	82	77	—	—	15	60	83

Gennessee Twp.	272	34	204	31	63	108	18	75	108	5	75	120	100	96	—	—	10	88	100
Holland Twp.	233	16	205	11	149	45	10	153	41	0	133	71	129	70	—	—	4	158	43
Lake Elizabeth Twp.	162	4	119	18	25	75	9	36	72	1	31	85	37	77	—	—	8	40	68
Lake Lillian	174	15	141	28	35	76	20	46	73	9	39	87	61	77	—	—	20	41	73
Lake Lillian Twp.	154	11	120	17	36	66	7	46	64	1	33	85	53	60	—	—	8	46	64
Prinsburg	335	19	295	15	258	19	19	248	27	5	234	54	231	54	—	—	5	258	27
Raymond	460	37	335	30	132	168	13	146	173	12	112	203	179	147	—	—	10	166	154
Roseland Twp.	288	16	239	31	117	88	11	140	84	4	111	120	147	86	—	—	10	149	77
Whitefield Twp.	327	37	269	35	103	128	19	129	119	12	92	161	150	113	—	—	18	129	116
County: Totals:	**3,794**	**316**	**3,019**	**399**	**1,265**	**1,316**	**201**	**1,469**	**1,287**	**89**	**1,287**	**1,586**	**1,647**	**1,268**	**—**	**—**	**156**	**1,585**	**1,218**
MCLEOD																			
Collins Twp.	261	26	202	44	90	64	29	115	54	13	117	68	108	77	—	—	15	109	65
Lynn Twp.	365	33	297	55	132	103	27	160	104	9	161	123	163	110	—	—	12	178	84
Stewart	300	37	263	66	80	112	32	115	111	17	121	117	110	137	—	—	23	114	118
County: Totals:	**926**	**96**	**762**	**165**	**302**	**279**	**88**	**390**	**269**	**39**	**399**	**308**	**381**	**324**	**—**	**—**	**50**	**401**	**267**
MEEKER																			
Acton Twp.	239	19	167	20	56	89	12	65	86	5	44	114	74	84	—	—	6	77	81
Cedar Mills	36	1	28	3	11	14	3	14	11	0	10	18	13	15	—	—	3	13	12
Cedar Mills Twp.	256	26	198	44	80	68	17	103	74	12	89	93	122	70	—	—	13	113	68
Cosmos	364	41	268	65	47	154	15	93	155	14	68	174	110	149	—	—	16	108	133
Cosmos Twp.	169	10	114	21	42	51	9	52	51	4	39	68	60	47	—	—	10	47	48
Danielson Twp.	185	22	154	26	58	69	15	70	65	2	48	103	102	48	—	—	7	64	80
Greenleaf Twp.	483	5	407	68	155	177	44	182	173	15	158	223	220	171	—	—	18	240	137
Grove City	348	40	283	48	74	156	21	106	153	7	70	202	181	94	—	—	9	146	124
County: Totals:	**2,080**	**164**	**1,619**	**295**	**523**	**778**	**136**	**685**	**768**	**59**	**526**	**995**	**882**	**678**	**—**	**—**	**82**	**808**	**683**
RENVILLE																			
Bandon Twp.	121	8	101	17	49	31	10	42	43	5	50	45	56	42	—	—	16	53	27
Beaver Falls Twp.	145	18	118	26	41	46	8	46	60	1	74	42	54	61	—	—	34	37	46
Birch Cooley Twp.	163	7	128	9	40	77	3	46	76	0	58	68	53	74	—	—	36	36	54
Bird Island	769	60	643	92	200	341	30	266	334	20	231	379	298	319	—	—	125	203	300
Bird Island Twp.	161	5	122	23	43	51	6	57	55	1	62	57	60	55	—	—	31	41	49
Boon Lake Twp.	193	31	181	36	71	72	16	99	64	8	77	94	72	105	—	—	17	94	67
Brookfield Twp.	137	10	116	18	49	48	10	61	44	3	48	64	62	50	—	—	15	62	38
Buffalo Lake	390	47	338	51	121	160	25	156	145	8	141	175	169	145	—	—	30	160	129
Cairo Twp.	146	12	112	20	48	43	4	66	41	2	70	37	66	40	—	—	13	69	27
Camp Twp.	122	10	95	19	42	31	11	52	30	1	63	29	46	45	—	—	20	44	30
Crooks Twp.	142	10	122	18	61	42	11	63	47	5	55	62	59	61	—	—	18	57	46
Danube	320	29	263	51	83	124	18	111	123	9	122	125	151	103	—	—	42	104	109
Emmet Twp.	140	10	101	10	37	53	5	41	53	3	41	56	49	52	—	—	13	43	43
Ericson Twp.	142	20	134	15	67	51	10	73	49	0	57	76	79	54	—	—	12	63	57
Fairfax	673	79	600	102	222	261	43	290	250	17	288	271	291	266	—	—	71	293	205
Flora Twp.	147	10	127	20	57	49	10	65	51	1	75	50	78	45	—	—	15	73	37
Franklin	272	31	239	39	76	118	10	99	125	6	125	100	95	137	—	—	62	82	91
Hawk Creek Twp.	125	20	119	19	28	70	7	30	81	3	30	85	39	79	—	—	4	20	94
Hector	652	66	557	74	191	286	38	243	267	18	210	307	279	263	—	—	75	237	234
Hector Twp.	166	23	148	25	60	61	22	68	54	5	63	78	81	64	—	—	16	78	50
Henryville Twp.	151	6	120	19	35	62	11	35	67	0	65	51	46	67	—	—	32	42	39
Kingman Twp.	154	6	127	23	45	58	18	52	56	7	56	62	60	62	—	—	28	54	42
Martinsburg Twp.	117	15	93	21	32	38	10	38	42	4	29	58	42	48	—	—	14	34	41
Melville Twp.	165	7	123	24	44	54	14	47	61	6	42	74	62	59	—	—	20	54	48
Morton	250	28	190	42	51	92	14	71	100	3	108	77	79	105	—	—	65	49	73
Norfolk Twp.	127	4	111	23	42	42	10	47	47	1	72	36	59	48	—	—	30	42	36
Olivia	1,530	177	1,231	194	364	643	90	488	619	34	519	643	591	591	—	—	221	484	488
Osceola Twp.	117	18	117	21	45	51	10	54	51	3	51	62	66	50	—	—	18	53	45
Palmyra Twp.	164	14	139	19	46	69	11	54	67	2	57	76	78	59	—	—	23	54	58
Preston Lake Twp.	152	15	130	20	61	47	14	64	49	3	61	64	68	55	—	—	13	68	45
Renville	800	64	644	79	237	315	40	275	311	26	250	349	352	269	—	—	60	292	276

Sacred Heart	326	31	259	26	71	157	11	91	152	7	77	166	109	139	—	—	10	80	162
Sacred Heart Twp.	164	14	137	25	46	66	12	58	66	3	54	79	69	67	—	—	7	51	79
Troy Twp.	181	7	142	22	45	73	9	52	78	1	53	85	67	73	—	—	30	52	57
Wang Twp.	153	23	147	17	50	79	4	52	86	2	38	104	66	79	—	—	3	47	94
Wellington Twp.	131	20	116	23	44	48	17	48	49	4	51	61	60	55	—	—	16	48	50
Winfield Twp.	148	14	121	29	43	47	17	49	54	3	57	60	70	51	—	—	27	55	38
County: Totals:	**9,956**	**969**	**8,311**	**1,311**	**2,887**	**3,956**	**609**	**3,549**	**3,947**	**225**	**3,580**	**4,307**	**4,081**	**3,937**	**—**	**—**	**1,282**	**3,408**	**3,404**
YELLOW MEDICINE																			
Granite Falls W-1 P-1	390	55	319	44	71	194	22	106	187	12	67	238	143	172	—	—	13	65	240
Granite Falls W-1 P-2	529	39	437	54	129	249	16	154	259	6	94	334	210	213	—	—	11	98	323
Granite Falls W-1 P-3	393	65	337	31	72	228	14	93	220	3	59	268	139	180	—	—	7	52	268
County: Totals:	**1,312**	**159**	**1,093**	**129**	**272**	**671**	**52**	**353**	**666**	**21**	**220**	**840**	**492**	**565**	**—**	**—**	**31**	**215**	**831**
District: 15B Total	**18,651**	**1,786**	**15,284**	**2,361**	**5,384**	**7,276**	**1,102**	**6,620**	**7,218**	**443**	**6,135**	**8,377**	**7,704**	**7,014**	**—**	**—**	**1,619**	**6,536**	**6,738**
% Of Voters			**100.00**	**15.45**	**35.23**	**47.61**	**7.21**	**43.31**	**47.23**	**2.90**	**40.14**	**54.81**	**50.41**	**45.89**	**—**	**—**	**10.59**	**42.76**	**44.09**
District: 15 Total	**37,976**	**4,435**	**31,010**	**4,191**	**11,238**	**14,969**	**2,124**	**13,497**	**14,666**	**896**	**11,822**	**17,558**	**17,267**	**12,944**	**7,611**	**7,740**	**1,619**	**6,536**	**6,738**
% Of Voters			**100.00**	**13.51**	**36.24**	**48.27**	**6.85**	**43.52**	**47.29**	**2.89**	**38.12**	**56.62**	**55.68**	**41.74**	**24.54**	**24.96**	**5.22**	**21.08**	**21.73**

	VOTER REGISTRATION			U.S. PRES./ VICE PRES.			U.S. SENATOR			U.S. REP. DIST. 7		STATE SENATOR		STATE REP.			
DISTRICT 16A County BENTON	# of Persons Registered at 7am	# of New Registrations Election Day	Total Number of Persons Voting in the Precinct	RP PEROT AND CHOATE	R DOLE AND KEMP	DFL CLINTON AND GORE	RP DEAN BARKLEY	R RUDY BOSCHWITZ	DFL PAUL D. WELLSTONE	R DARRELL MCKIGNEY	DFL COLLIN C. PETERSON	R DAVE KLEIS	DFL JOHN D. ELLENBECKER	R GARY SABBY	DFL JOE OPATZ	R JIM KNOBLACH	DFL KATHY TRACY
Precinct																	
St. Cloud W-2 P-1	452	60	332	41	101	175	31	123	169	94	229	151	170	100	214	—	—
St. Cloud W-2 P-2	644	160	444	55	151	229	33	166	237	118	300	205	211	130	284	—	—
St. Cloud W-2 P-3	784	133	595	75	201	291	52	233	298	170	412	283	300	202	377	—	—
St. Cloud W-2 P-4	833	176	498	75	146	254	46	168	266	140	325	206	255	154	312	—	—
Sauk Rapids P-1	1,425	232	1,152	147	441	539	81	526	519	374	734	599	501	484	617	—	—
Sauk Rapids P-2	1,347	192	1,071	148	379	519	77	466	498	337	697	542	495	428	609	—	—
Sauk Rapids P-3	1,345	215	1,198	146	488	534	99	605	467	439	722	691	466	546	608	—	—
Sauk Rapids P-4	931	165	673	92	237	334	53	297	309	206	440	344	306	273	374	—	—
Sauk Rapids Twp. P-2	5	0	3	0	3	0	0	3	0	1	2	3	0	3	0	—	—
County: Totals:	**7,766**	**1,333**	**5,966**	**779**	**2,147**	**2,875**	**472**	**2,587**	**2,763**	**1,879**	**3,861**	**3,024**	**2,704**	**2,320**	**3,395**	**—**	**—**
STEARNS																	
St Cloud City W1 P1	1,583	925	1,167	156	295	665	52	367	688	307	705	484	493	353	591	—	—
St Cloud City W1 P3	955	222	584	77	159	307	40	180	333	156	394	237	309	170	365	—	—
St Cloud City W3 P1	616	89	471	75	164	215	35	187	233	129	326	223	230	169	281	—	—
St Cloud City W3 P4	1,191	162	915	133	320	442	70	377	442	261	624	449	445	307	574	—	—
St Cloud City W3 P5	555	65	404	64	134	194	28	164	195	112	282	209	184	127	259	—	—
St Cloud City W4 P1	308	44	214	31	60	113	16	66	119	56	139	81	114	66	128	—	—
St Cloud City W4 P2	581	86	396	64	131	184	33	162	189	129	254	201	183	138	248	—	—
St Cloud City W4 P3	584	38	470	39	179	232	39	183	235	151	307	229	231	159	295	—	—
St Cloud City W4 P4	743	127	516	64	146	266	29	170	290	124	363	205	286	140	349	—	—
St Cloud City W4 P5	870	68	681	77	277	304	43	334	291	207	460	345	320	249	415	—	—
St Cloud City W4 P6	1,185	90	969	105	365	476	70	415	463	316	627	527	422	330	620	—	—

St Cloud City W4 P7	1,727	248	1,337	106	570	621	83	631	593	482	810	727	569	526	761	—	—
County: Totals:	**10,898**	**2,164**	**8,124**	**991**	**2,800**	**4,019**	**538**	**3,236**	**4,071**	**2,430**	**5,291**	**3,917**	**3,786**	**2,734**	**4,886**	—	—
District: 16A Total	**18,664**	**3,497**	**14,090**	**1,770**	**4,947**	**6,894**	**1,010**	**5,823**	**6,834**	**4,309**	**9,152**	**6,941**	**6,490**	**5,054**	**8,281**	—	—
% Of Voters			**100.00**	**12.56**	**35.11**	**48.93**	**7.17**	**41.33**	**48.50**	**30.58**	**64.95**	**49.26**	**46.06**	**35.87**	**58.77**	—	—

	VOTER REGISTRATION			U.S. PRES. / VICE PRES.			U.S. SENATOR			U.S. REP. DIST. 7		STATE SENATOR		STATE REP.			
DISTRICT 16B County STEARNS	# of Persons Registered at 7am	# of New Registrations Election Day	Total Number of Persons Voting in the Precinct	RP PEROT AND CHOATE	R DOLE AND KEMP	DFL CLINTON AND GORE	RP DEAN BARKLEY	R RUDY BOSCHWITZ	DFL PAUL D. WELLSTONE	R DARRELL MCKIGNEY	DFL COLLIN C. PETERSON	R DAVE KLEIS	DFL JOHN D. ELLENBECKER	R GARY SABBY	DFL JOE OPATZ	R JIM KNOBLACH	DFL KATHY TRACY
Precinct																	
St Augusta Twp	1,675	163	1,329	195	596	501	119	756	431	516	791	821	479	—	—	891	423
St Cloud City W1 P2	1,495	507	989	115	244	578	58	294	608	246	664	393	515	—	—	446	459
St Cloud City W1 P5	1,093	130	842	87	285	425	56	329	431	227	578	364	455	—	—	428	387
St Cloud City W1 P6	1,356	351	1,290	148	534	566	78	620	567	439	803	689	555	—	—	791	451
St Cloud City W1 P4	833	141	653	70	249	314	44	291	296	197	434	333	291	—	—	364	262
St Cloud City W3 P2	896	128	674	95	226	343	54	273	336	186	475	326	323	—	—	374	272
St Cloud City W3 P3	698	69	589	77	228	266	44	271	255	166	407	329	244	—	—	371	209
St Cloud City W3 P6	1,015	86	833	85	405	331	48	462	316	331	477	514	298	—	—	599	221
St Cloud City W3 P7	1,116	139	792	127	246	392	66	305	387	218	547	391	370	—	—	430	331
St Cloud City W3 P8	1,157	229	878	107	321	431	65	369	425	261	583	417	419	—	—	471	364
St Cloud City W5 P1	2,187	188	1,877	215	770	857	144	907	787	704	1,135	1,151	686	—	—	1,220	621
St Cloud City W5 P2	235	64	227	27	76	117	24	84	109	71	149	117	99	—	—	131	88
St Cloud City W6 P1	1,681	214	1,500	158	681	625	122	778	568	590	882	925	543	—	—	998	473
Waite Park City P1	1,111	156	871	159	262	434	68	318	459	201	649	438	410	—	—	449	393
Waite Park City P2	1,683	359	1,158	163	375	596	73	473	579	328	793	575	537	—	—	642	476
Waite Park City P3	142	6	114	23	51	39	5	66	42	46	66	72	39	—	—	90	24
County: Totals:	**18,373**	**2,930**	**14,616**	**1,851**	**5,549**	**6,815**	**1,068**	**6,596**	**6,596**	**4,727**	**9,433**	**7,855**	**6,263**	—	—	**8,695**	**5,454**
District: 16B Total	**18,373**	**2,930**	**14,616**	**1,851**	**5,549**	**6,815**	**1,068**	**6,596**	**6,596**	**4,727**	**9,433**	**7,855**	**6,263**	—	—	**8,695**	**5,454**
% Of Voters			**100.00**	**12.66**	**37.97**	**46.63**	**7.31**	**45.13**	**45.13**	**32.34**	**64.54**	**53.74**	**42.85**	—	—	**59.49**	**37.32**
District: 16 Total	**37,037**	**6,427**	**28,706**	**3,621**	**10,496**	**13,709**	**2,078**	**12,419**	**13,430**	**9,036**	**18,585**	**14,796**	**12,753**	**5,054**	**8,281**	**8,695**	**5,454**
% Of Voters			**100.00**	**12.61**	**36.56**	**47.76**	**7.24**	**43.26**	**46.78**	**31.48**	**64.74**	**51.54**	**44.43**	**17.61**	**28.85**	**30.29**	**19.00**

	VOTER REGISTRATION			U.S. PRES. / VICE PRES.			U.S. SENATOR			U.S. REP. DIST. 7		U.S. REP. DIST. 8			STATE SENATOR		STATE REP.			
DISTRICT 17A County KANABEC	# of Persons Registered at 7am	# of New Registrations Election Day	Total Number of Persons Voting in the Precinct	RP PEROT AND CHOATE	R DOLE AND KEMP	DFL CLINTON AND GORE	RP DEAN BARKLEY	R RUDY BOSCHWITZ	DFL PAUL D. WELLSTONE	R DARRELL MCKIGNEY	DFL COLLIN C. PETERSON	RP STAN (THE MAN) ESTES	R ANDY LARSON	DFL JAMES L. OBERSTAR	R DAN STEVENS	DFL MARDI LACHER	R LEROY KOPPENDRAYER	DFL ROY "SWEDE" CARLSON	RP TONY MUEHLBAUER	R BRYAN LAWRENCE	DFL LESLIE J. SCHUMACHER
Precinct																					
Ann Lake Twp.	192	19	146	26	32	86	19	36	82	—	—	11	28	96	69	69	69	71	—	—	—

Arthur Twp.	879	144	799	127	298	363	69	347	361	—	—	83	238	460	450	339	468	319	—	—	—
Comfort Twp.	439	60	376	46	148	173	23	174	171	—	—	31	120	211	209	163	220	153	—	—	—
Ford Twp.	67	12	59	7	33	17	3	33	20	—	—	5	26	28	44	15	44	14	—	—	—
Hay Brook Twp.	135	5	107	34	25	45	20	44	35	—	—	19	29	57	62	42	66	40	—	—	—
Hillman Twp.	207	19	165	26	55	80	22	62	79	—	—	16	45	96	88	73	95	64	—	—	—
Kanabec Twp.	343	41	276	74	66	136	30	97	139	—	—	47	62	157	127	142	158	111	—	—	—
Knife Lake Twp.	512	66	433	59	139	229	37	164	224	—	—	43	103	273	220	209	218	209	—	—	—
Kroschel Twp.	132	14	106	24	30	47	12	29	60	—	—	14	20	68	46	55	38	60	—	—	—
Mora P-1	1,181	161	979	131	302	516	74	381	482	—	—	92	259	591	516	438	522	432	—	—	—
Mora P-2	448	76	360	38	116	184	20	146	172	—	—	23	94	224	188	158	208	143	—	—	—
Ogilvie	207	34	160	28	31	92	10	42	97	—	—	20	29	102	64	92	64	91	—	—	—
Peace Twp.	380	57	306	55	100	142	22	136	137	—	—	39	77	183	168	130	165	127	—	—	—
Pomroy Twp.	203	25	160	22	73	64	17	85	51	—	—	13	46	91	89	66	93	62	—	—	—
Quamba	57	8	55	11	19	23	2	21	30	—	—	9	17	28	28	27	28	27	—	—	—
Whited Twp.	361	40	320	53	116	138	30	136	138	—	—	37	77	192	183	129	184	129	—	—	—
County: Totals:	**5,743**	**781**	**4,807**	**761**	**1,583**	**2,335**	**410**	**1,933**	**2,278**	**—**	**—**	**502**	**1,270**	**2,857**	**2,551**	**2,147**	**2,640**	**2,052**	**—**	**—**	**—**
MILLE LACS																					
Bock	69	6	40	3	13	23	5	15	19	—	—	3	12	22	23	16	28	11	—	—	—
Bogus Brook Twp.	524	47	385	63	167	144	34	179	166	—	—	45	124	204	241	141	287	94	—	—	—
Borgholm Twp.	583	51	450	78	154	210	53	166	219	—	—	45	116	267	247	196	274	167	—	—	—
Bradbury Twp.	103	9	76	13	22	36	9	32	33	—	—	8	11	51	31	44	48	27	—	—	—
Dailey Twp.	125	29	100	12	28	59	8	35	55	—	—	9	20	65	45	51	57	40	—	—	—
East Side Twp.	520	30	381	65	88	221	43	129	191	—	—	30	77	249	180	181	187	175	—	—	—
Foreston	177	23	141	39	40	60	23	54	58	—	—	19	37	82	71	69	94	46	—	—	—
Greenbush Twp.	619	59	483	105	167	202	65	206	199	—	—	52	136	268	247	228	336	139	—	—	—
Hayland Twp.	192	26	138	24	32	82	14	38	77	—	—	14	26	94	58	76	84	52	—	—	—
Isle	436	24	316	50	89	173	30	121	154	—	—	27	79	203	151	153	181	129	—	—	—
Isle Harbor Twp.	328	26	245	54	79	109	25	108	106	—	—	22	72	141	144	91	164	77	—	—	—
Kathio Twp.	599	83	440	63	80	287	25	125	268	—	—	33	79	308	157	272	179	248	—	—	—
Lewis Twp.	38	2	23	2	8	11	2	7	10	—	—	3	4	15	9	13	10	11	—	—	—
Milaca	1,427	136	1,119	133	375	580	68	464	564	—	—	66	342	665	601	486	688	414	—	—	—
Milaca Twp.	610	57	468	85	186	183	39	219	199	—	—	37	161	252	275	181	325	136	—	—	—
Milo Twp.	554	53	443	88	212	136	40	259	131	—	—	38	191	190	294	138	347	91	—	—	—
Mudgett Twp.	54	3	39	10	22	6	5	21	11	—	—	6	11	21	26	12	28	11	—	—	—
Onamia	377	65	292	43	91	152	19	123	144	—	—	22	67	186	139	141	180	106	—	—	—
Onamia Twp.	286	23	198	31	60	100	17	78	95	—	—	16	41	126	101	86	121	67	—	—	—
Page Twp.	262	20	177	39	33	99	19	62	91	—	—	25	39	103	79	88	98	74	—	—	—
Pease	98	9	71	13	37	19	5	46	18	—	—	6	35	27	47	24	57	13	—	—	—
Princeton	1,978	255	1,539	244	462	802	110	598	783	—	—	144	426	889	738	764	980	520	—	—	—
Princeton Twp.	1,080	112	837	131	302	383	77	384	353	—	—	63	292	455	467	352	576	238	—	—	—
South Harbor Twp.	546	41	407	56	152	194	20	212	167	—	—	31	128	225	245	153	281	119	—	—	—
Wahkon	207	16	147	23	49	65	14	69	56	—	—	15	44	81	83	58	88	54	—	—	—
County: Totals:	**11,792**	**1,205**	**8,955**	**1,467**	**2,948**	**4,336**	**769**	**3,750**	**4,167**	**—**	**—**	**779**	**2,570**	**5,189**	**4,699**	**4,014**	**5,698**	**3,059**	**—**	**—**	**—**
MORRISON																					
Buckman	94	16	84	17	25	39	6	51	26	—	—	16	14	53	50	27	49	31	—	—	—
Buckman Twp.	328	38	262	67	118	71	32	156	70	—	—	35	62	159	161	90	150	97	—	—	—
Genola	28	1	18	5	10	3	3	11	4	—	—	3	4	10	11	3	12	6	—	—	—
Granite Twp.	185	25	166	37	82	47	9	112	44	—	—	14	47	98	94	57	105	56	—	—	—
Harding	48	0	32	2	17	12	0	24	6	—	—	0	4	26	18	9	19	10	—	—	—
Hillman	23	0	19	2	6	9	3	6	8	—	—	3	3	11	7	10	10	6	—	—	—
Hillman Twp.	68	4	50	9	22	19	5	26	18	—	—	4	15	30	26	22	28	20	—	—	—
Lakin Twp.	192	15	146	33	41	68	17	50	71	—	—	18	31	89	62	80	65	77	—	—	—
Lastrup	62	7	60	7	19	30	5	25	28	—	—	7	7	42	28	22	35	19	—	—	—
Leigh Twp.	94	2	46	10	13	23	4	20	20	—	—	2	6	36	19	25	23	21	—	—	—
Morrill Twp.	288	29	211	55	58	93	21	90	96	—	—	18	44	134	95	98	93	103	—	—	—
Mount Morris Twp.	49	3	38	12	9	16	5	11	20	—	—	4	6	24	14	23	17	19	—	—	—
Pierz Twp.	270	24	216	49	82	82	22	115	74	—	—	13	39	149	111	91	127	74	—	—	—
Pulaski Twp.	170	21	122	26	36	58	10	54	58	—	—	6	23	90	51	63	53	66	—	—	—

Richardson Twp.	296	22	220	38	76	103	19	99	92	—	—	14	61	133	101	110	116	99	—	—	—
County: Totals:	**2,195**	**207**	**1,690**	**369**	**614**	**673**	**161**	**850**	**635**	—	—	**157**	**366**	**1,084**	**848**	**730**	**902**	**704**	—	—	—
District: 17A Total	**19,730**	**2,193**	**15,452**	**2,597**	**5,145**	**7,344**	**1,340**	**6,533**	**7,080**	—	—	**1,438**	**4,206**	**9,130**	**8,098**	**6,891**	**9,240**	**5,815**	—	—	—
% Of Voters			**100.00**	**16.81**	**33.30**	**47.53**	**8.67**	**42.28**	**45.82**	—	—	**9.31**	**27.22**	**59.09**	**52.41**	**44.60**	**59.80**	**37.63**	—	—	—

DISTRICT 17B County BENTON	VOTER REGISTRATION			U.S. PRES. / VICE PRES.			U.S. SENATOR			U.S. REP. DIST. 7		U.S. REP. DIST. 8			STATE SENATOR		STATE REP.				
	# of Persons Registered at 7am	# of New Registrations Election Day	Total Number of Persons Voting in the Precinct	RP PEROT AND CHOATE	R DOLE AND KEMP	DFL CLINTON AND GORE	RP DEAN BARKLEY	R RUDY BOSCHWITZ	DFL PAUL D. WELLSTONE	R DARRELL MCKIGNEY	DFL COLLIN C. PETERSON	RP STAN (THE MAN) ESTES	R ANDY LARSON	DFL JAMES L. OBERSTAR	R DAN STEVENS	DFL MARDI LACHER	R LEROY KOPPENDRAYER	DFL ROY "SWEDE" CARLSON	RP TONY MUEHLBAUER	R BRYAN LAWRENCE	DFL LESLIE J. SCHUMACHER
Precinct																					
Alberta Twp.	402	34	295	57	90	138	27	133	127	—	—	21	55	197	149	112	—	—	9	85	183
Foley	1,012	126	820	108	299	388	54	400	344	—	—	51	228	477	414	338	—	—	29	316	452
Gilman	117	1	99	10	32	50	18	44	31	—	—	17	25	49	41	47	—	—	3	39	52
Gilmanton Twp.	394	42	346	70	129	129	31	170	134	—	—	25	106	185	212	111	—	—	15	143	174
Glendorado Twp.	398	59	370	78	163	115	44	185	130	—	—	40	131	183	207	149	—	—	16	194	149
Graham Twp.	267	19	217	40	96	76	21	129	56	84	121	—	—	—	140	58	—	—	15	72	119
Granite Ledge Twp.	351	37	281	62	117	90	35	127	106	—	—	28	71	167	169	109	—	—	15	102	152
Langola Twp.	471	67	401	83	152	153	41	201	144	132	253	—	—	—	220	157	—	—	27	115	240
Mayhew Lake Twp.	406	42	334	58	128	131	38	168	118	97	222	—	—	—	204	118	—	—	17	116	193
Maywood Twp.	417	63	366	80	120	157	41	163	159	—	—	32	97	231	194	161	—	—	21	143	196
Minden Twp.	1,013	111	885	155	358	351	88	436	337	300	554	—	—	—	530	319	—	—	62	289	514
Ronneby	24	0	22	6	5	10	3	6	12	—	—	4	6	12	9	13	—	—	3	6	13
St. Cloud W-2 P-8	234	76	168	23	49	94	11	69	85	44	120	—	—	—	63	95	—	—	14	47	98
St. George Twp.	491	51	407	88	169	140	37	219	138	—	—	25	143	222	241	136	—	—	14	175	204
Sauk Rapids Twp P-1	414	41	352	53	146	147	30	183	132	125	211	—	—	—	190	143	—	—	29	115	195
Watab Twp.	1,405	183	1,134	242	363	512	118	484	500	329	769	—	—	—	559	524	—	—	113	305	692
County: Totals:	**7,816**	**952**	**6,497**	**1,213**	**2,416**	**2,681**	**637**	**3,117**	**2,553**	**1,111**	**2,250**	**243**	**862**	**1,723**	**3,542**	**2,590**	—	—	**402**	**2,262**	**3,626**
SHERBURNE																					
Baldwin Twp.	1,942	323	1,602	291	570	706	178	683	692	—	—	145	494	855	790	748	—	—	77	619	844
Blue Hill Twp.	398	69	365	84	118	159	41	153	163	—	—	35	112	200	174	182	—	—	25	142	194
Haven Twp.	1,186	125	1,001	146	409	428	119	483	380	355	625	—	—	—	564	387	—	—	47	396	537
Livonia Twp.	1,716	269	1,479	284	528	625	178	660	603	—	—	143	486	774	730	683	—	—	119	519	782
Orrock Twp.	1,147	139	900	174	322	388	112	404	365	—	—	90	300	464	454	390	—	—	65	315	484
Palmer Twp. P-1	787	92	629	101	214	296	79	256	279	—	—	52	179	372	313	293	—	—	55	232	330
Palmer Twp. P-2	442	42	356	77	130	143	43	167	137	122	216	—	—	—	199	133	—	—	27	168	151
Princeton P-2	4	0	2	1	0	1	2	0	0	—	—	0	0	2	1	1	—	—	0	0	2
St. Cloud W-2 P-5	878	176	776	65	300	387	61	330	372	246	491	—	—	—	356	370	—	—	36	265	443
St. Cloud W-2 P-6	865	120	649	81	213	336	48	244	347	205	425	—	—	—	285	339	—	—	30	207	392
St. Cloud W-2 P-7	1,118	273	763	66	294	375	49	333	353	215	489	—	—	—	329	326	—	—	39	221	427
Santiago Twp.	541	96	494	80	191	212	48	233	195	—	—	27	173	265	265	213	—	—	30	254	201
Zimmerman City	1,032	207	880	161	305	396	101	382	366	—	—	106	262	448	406	421	—	—	49	316	477
County: Totals:	**12,056**	**1,931**	**9,896**	**1,611**	**3,594**	**4,452**	**1,059**	**4,328**	**4,252**	**1,143**	**2,246**	**598**	**2,006**	**3,380**	**4,866**	**4,486**	—	—	**599**	**3,654**	**5,264**
District: 17B Total	**19,872**	**2,883**	**16,393**	**2,824**	**6,010**	**7,133**	**1,696**	**7,445**	**6,805**	**2,254**	**4,496**	**841**	**2,868**	**5,103**	**8,408**	**7,076**	—	—	**1,001**	**5,916**	**8,890**
% Of Voters			**100.00**	**17.23**	**36.66**	**43.51**	**10.35**	**45.42**	**41.51**	**13.75**	**27.43**	**5.13**	**17.50**	**31.13**	**51.29**	**43.16**	—	—	**6.11**	**36.09**	**54.23**
District: 17 Total	**39,602**	**5,076**	**31,845**	**5,421**	**11,155**	**14,477**	**3,036**	**13,978**	**13,885**	**2,254**	**4,496**	**2,279**	**7,074**	**14,233**	**16,506**	**13,967**	**9,240**	**5,815**	**1,001**	**5,916**	**8,890**
% Of Voters			**100.00**	**17.02**	**35.03**	**45.46**	**9.53**	**43.89**	**43.60**	**7.08**	**14.12**	**7.16**	**22.21**	**44.69**	**51.83**	**43.86**	**29.02**	**18.26**	**3.14**	**18.58**	**27.92**

DISTRICT 18A County CHISAGO	VOTER REGISTRATION			U.S. PRES. / VICE PRES.			U.S. SENATOR			U.S. REP. DIST. 8			STATE SENATOR		STATE REP.			
	# of Persons Registered at 7am	# of New Registrations Election Day	Total Number of Persons Voting in the Precinct	RP PEROT AND CHOATE	R DOLE AND KEMP	DFL CLINTON AND GORE	RP DEAN BARKLEY	R RUDY BOSCHWITZ	DFL PAUL D. WELLSTONE	RP STAN (THE MAN) ESTES	R ANDY LARSON	DFL JAMES L. OBERSTAR	R DAN SPLITTSTOSER	DFL JANET JOHNSON	R JIM ROSTBERG	DFL KEN REINE	R LOYAL HYATT	DFL LOREN GEO JENNINGS
Precinct																		
Lent Twp.	1,256	235	1,080	183	419	425	111	483	426	90	368	548	499	533	539	459	—	—
Stacy	537	94	389	95	111	173	44	132	192	46	103	207	162	218	169	203	—	—
County: Totals:	**1,793**	**329**	**1,469**	**278**	**530**	**598**	**155**	**615**	**618**	**136**	**471**	**755**	**661**	**751**	**708**	**662**	**—**	**—**
ISANTI																		
Athens Twp	1,158	140	943	197	284	437	94	357	459	65	263	519	441	484	547	365	—	—
Bradford Twp	1,578	243	1,345	261	429	627	135	527	650	104	346	739	571	751	777	529	—	—
Braham City	624	88	486	78	161	239	40	188	239	44	112	300	197	278	274	192	—	—
Cambridge P-1	3,046	371	2,440	286	886	1,204	157	1,051	1,187	115	729	1,418	1,009	1,379	1,469	892	—	—
Cambridge P-2	41	0	29	2	12	14	5	11	12	1	11	11	16	11	21	6	—	—
Cambridge P-3	3	0	3	0	0	3	0	0	3	0	0	3	0	3	1	2	—	—
Cambridge Twp	1,316	136	1,061	167	351	526	88	416	529	62	290	616	425	631	614	429	—	—
Dalbo Twp	341	34	244	41	89	105	24	110	105	20	81	134	116	123	136	100	—	—
Isanti City	884	168	692	146	180	350	57	238	368	48	151	371	274	403	346	311	—	—
Isanti Twp	1,155	135	981	172	372	420	92	441	423	65	336	487	468	500	602	347	—	—
Maple Ridge Twp	399	40	331	62	95	165	32	114	179	23	78	206	135	193	151	168	—	—
North Branch Twp	958	95	776	126	236	393	64	278	416	55	194	466	311	451	333	412	—	—
Oxford Twp	379	66	312	60	90	154	34	123	146	27	82	179	139	166	143	146	—	—
Spencer Brook Twp	754	107	617	106	227	273	65	244	284	48	192	337	296	304	320	275	—	—
Springvale Twp	710	96	625	122	222	270	72	249	290	49	160	357	288	334	355	252	—	—
Stanchfield Twp	655	69	525	96	202	215	56	224	229	39	143	313	247	273	296	206	—	—
Stanford Twp	1,066	137	848	184	348	303	107	392	319	73	324	400	436	378	505	296	—	—
Wyanett Twp	939	94	764	136	266	343	72	327	345	75	240	403	325	420	400	332	—	—
County: Totals:	**16,006**	**2,019**	**13,022**	**2,242**	**4,450**	**6,041**	**1,194**	**5,290**	**6,183**	**913**	**3,732**	**7,259**	**5,694**	**7,082**	**7,290**	**5,260**	**—**	**—**
KANABEC																		
Braham	0	0	0	0	0	0	0	0	0	0	0	0	0	0	0	0	—	—
Brunswick Twp.	591	83	485	100	144	237	43	177	256	45	111	311	205	272	235	232	—	—
Grass Lake Twp.	484	55	390	75	115	187	46	133	197	46	88	237	180	203	186	186	—	—
Grasston	64	9	51	8	17	25	2	21	25	1	15	33	24	26	34	15	—	—
South Fork Twp.	358	26	265	52	65	143	26	89	145	34	55	169	106	153	114	139	—	—
County: Totals:	**1,497**	**173**	**1,191**	**235**	**341**	**592**	**117**	**420**	**623**	**126**	**269**	**750**	**515**	**654**	**569**	**572**	**—**	**—**
PINE																		
Royalton Twp.	472	53	379	74	105	191	39	121	208	23	80	255	172	200	165	202	—	—
County: Totals:	**472**	**53**	**379**	**74**	**105**	**191**	**39**	**121**	**208**	**23**	**80**	**255**	**172**	**200**	**165**	**202**	**—**	**—**
District: 18A Total	**19,768**	**2,574**	**16,061**	**2,829**	**5,426**	**7,422**	**1,505**	**6,446**	**7,632**	**1,198**	**4,552**	**9,019**	**7,042**	**8,687**	**8,732**	**6,696**	**—**	**—**
% Of Voters			**100.00**	**17.61**	**33.78**	**46.21**	**9.37**	**40.13**	**47.52**	**7.46**	**28.34**	**56.15**	**43.85**	**54.09**	**54.37**	**41.69**	**—**	**—**

DISTRICT 18B County CHISAGO	VOTER REGISTRATION			U.S. PRES. / VICE PRES.			U.S. SENATOR			U.S. REP. DIST. 8			STATE SENATOR		STATE REP.			
	# of Persons Registered at 7am	# of New Registrations Election Day	Total Number of Persons Voting in the Precinct	RP PEROT AND CHOATE	R DOLE AND KEMP	DFL CLINTON AND GORE	RP DEAN BARKLEY	R RUDY BOSCHWITZ	DFL PAUL D. WELLSTONE	RP STAN (THE MAN) ESTES	R ANDY LARSON	DFL JAMES L. OBERSTAR	R DAN SPLITTSTOSER	DFL JANET JOHNSON	R JIM ROSTBERG	DFL KEN REINE	R LOYAL HYATT	DFL LOREN GEO JENNINGS
Precinct																		
Amador Twp.	405	76	366	57	119	178	21	153	177	18	107	221	164	188	—	—	121	223
Center City	328	11	272	38	84	145	32	91	144	21	82	152	109	160	—	—	93	171
Chisago City	1,429	248	1,155	162	380	579	110	435	566	81	306	677	471	643	—	—	383	690
Chisago Lake Twp.(n)	1,322	147	1,041	181	353	483	121	428	471	94	301	587	448	569	—	—	368	614
Chisago Lake Twp.(s)	1,124	212	1,002	129	360	486	95	418	468	77	304	574	402	579	—	—	359	596
Fish Lake Twp.	841	119	713	132	220	348	76	255	369	61	190	426	298	406	—	—	263	440
Franconia Twp.	721	79	611	99	216	287	66	222	309	44	174	364	264	341	—	—	216	368
Harris	584	105	516	94	164	244	57	210	232	45	144	300	231	275	—	—	184	313
Lindstrom	1,991	239	1,569	220	495	819	133	594	806	111	418	957	603	922	—	—	519	973
Nessel Twp.	998	112	804	118	281	393	71	330	387	63	214	491	384	405	—	—	272	506
North Branch	3,003	358	2,116	321	670	1,080	175	820	1,070	138	585	1,272	838	1,233	—	—	726	1,300
Rush City	871	124	690	105	180	393	55	242	362	51	126	484	278	396	—	—	178	495
Rushseba Twp.	436	47	368	70	120	165	47	145	167	27	112	218	180	182	—	—	147	218
Shafer	185	48	136	32	41	62	15	49	67	18	25	83	58	71	—	—	48	80
Shafer Twp.	565	62	436	67	144	211	27	183	216	27	130	262	187	242	—	—	148	270
Sunrise Twp.	727	99	620	95	212	300	63	242	301	42	178	377	283	330	—	—	240	352
Taylors Falls	575	77	468	69	165	215	37	183	238	34	146	264	205	250	—	—	151	294
Wyoming	1,670	233	1,333	207	480	625	129	584	587	90	430	726	608	659	—	—	571	675
Wyoming Twp.	2,675	354	2,146	338	770	1,000	197	947	948	144	720	1,138	971	1,106	—	—	895	1,134
County: Totals:	**20,450**	**2,750**	**16,362**	**2,534**	**5,454**	**8,013**	**1,527**	**6,531**	**7,885**	**1,186**	**4,692**	**9,573**	**6,982**	**8,957**	**—**	**—**	**5,882**	**9,712**
PINE																		
Pine City East	738	141	608	95	156	341	45	217	328	46	137	403	244	352	—	—	163	428
Pine City West	784	87	624	78	187	346	36	239	331	30	152	421	280	326	—	—	174	422
Pine City Twp.	646	80	519	102	158	251	53	207	248	40	132	333	255	257	—	—	145	363
Rock Creek	546	61	445	66	132	229	30	170	228	28	107	291	220	219	—	—	131	307
County: Totals:	**2,714**	**369**	**2,196**	**341**	**633**	**1,167**	**164**	**833**	**1,135**	**144**	**528**	**1,448**	**999**	**1,154**	**—**	**—**	**613**	**1,520**
District: 18B Total	**23,164**	**3,119**	**18,558**	**2,875**	**6,087**	**9,180**	**1,691**	**7,364**	**9,020**	**1,330**	**5,220**	**11,021**	**7,981**	**10,111**	**—**	**—**	**6,495**	**11,232**
% Of Voters			**100.00**	**15.49**	**32.80**	**49.47**	**9.11**	**39.68**	**48.60**	**7.17**	**28.13**	**59.39**	**43.01**	**54.48**	**—**	**—**	**35.00**	**60.52**
District: 18 Total	**42,932**	**5,693**	**34,619**	**5,704**	**11,513**	**16,602**	**3,196**	**13,810**	**16,652**	**2,528**	**9,772**	**20,040**	**15,023**	**18,798**	**8,732**	**6,696**	**6,495**	**11,232**
% Of Voters			**100.00**	**16.48**	**33.26**	**47.96**	**9.23**	**39.89**	**48.10**	**7.30**	**28.23**	**57.89**	**43.40**	**54.30**	**25.22**	**19.34**	**18.76**	**32.44**

DISTRICT 19A County SHERBURNE	VOTER REGISTRATION			U.S. PRES. / VICE PRES.			U.S. SENATOR			U.S. REP. DIST. 2			U.S. REP. DIST. 8			STATE SENATOR		STATE REP.			
	# of Persons Registered at 7am	# of New Registrations Election Day	Total Number of Persons Voting in the Precinct	RP PEROT AND CHOATE	R DOLE AND KEMP	DFL CLINTON AND GORE	RP DEAN BARKLEY	R RUDY BOSCHWITZ	DFL PAUL D. WELLSTONE	RP STAN BENTZ	R GARY B. REVIER	DFL DAVID MINGE	RP STAN (THE MAN) ESTES	R ANDY LARSON	DFL JAMES L. OBERSTAR	R MARK OURADA	DFL PAT ADKINS	R MARK OLSON	DFL CLIFF "KIP" WOLD	R BRUCE ANDERSON	DFL CHARLES J. FINCK
Precinct																					
Becker City	985	230	891	146	302	431	88	383	400	—	—	—	69	294	491	477	383	544	324	—	—
Becker Twp.	1,603	171	1,215	194	494	513	124	589	484	—	—	—	89	451	622	709	479	804	394	—	—
Big Lake City	2,153	377	1,677	299	522	827	174	668	806	—	—	—	144	521	932	874	746	894	737	—	—
Big Lake Twp. P-1	1,485	120	1,148	192	446	493	130	551	439	—	—	—	95	422	581	640	473	695	406	—	—
Clear Lake	171	14	131	22	42	61	17	52	60	—	—	—	9	47	65	66	59	91	34	—	—
Clear Lake Twp.	982	119	820	120	351	328	80	406	316	—	—	—	57	314	417	460	331	513	278	—	—
Big Lake Twp. P-2	1,656	234	1,346	224	583	523	147	684	481	—	—	—	125	561	596	845	466	885	420	—	—
County: Totals:	**9,035**	**1,265**	**7,228**	**1,197**	**2,740**	**3,176**	**760**	**3,333**	**2,986**	**—**	**—**	**—**	**588**	**2,610**	**3,704**	**4,071**	**2,937**	**4,426**	**2,593**	**—**	**—**
WRIGHT																					
Annandale	1,216	199	1,016	151	294	547	297	304	402	57	310	617	—	—	—	500	489	485	492	—	—
Chatham Twp	608	66	516	100	218	192	79	249	183	21	227	253	—	—	—	341	160	293	214	—	—
Clearwater	369	76	313	60	77	164	31	112	155	23	92	183	—	—	—	140	160	149	148	—	—
Clearwater Twp	646	75	538	97	185	237	83	225	220	35	192	291	—	—	—	279	245	293	220	—	—
Corinna Twp	1,363	177	1,109	163	447	478	277	442	376	66	463	559	—	—	—	631	449	661	415	—	—
Maple Lake	771	123	635	113	167	339	74	217	320	40	174	403	—	—	—	354	264	306	291	—	—
Maple Lake Twp	1,168	129	933	164	362	387	129	418	367	58	401	449	—	—	—	539	368	517	384	—	—
Monticello	3,228	585	2,541	418	882	1,192	251	1,059	1,161	150	881	1,412	—	—	—	1,249	1,193	1,442	1,001	—	—
Monticello Twp	2,140	211	1,719	308	566	806	184	726	763	82	604	1,002	—	—	—	840	849	969	701	—	—
Silver Creek Twp	1,286	129	1,040	190	396	423	124	489	410	58	446	513	—	—	—	597	428	641	378	—	—
County: Totals:	**12,795**	**1,770**	**10,360**	**1,764**	**3,594**	**4,765**	**1,529**	**4,241**	**4,357**	**590**	**3,790**	**5,682**	**—**	**—**	**—**	**5,470**	**4,605**	**5,756**	**4,244**	**—**	**—**
District: 19A Total	**21,830**	**3,035**	**17,588**	**2,961**	**6,334**	**7,941**	**2,289**	**7,574**	**7,343**	**590**	**3,790**	**5,682**	**588**	**2,610**	**3,704**	**9,541**	**7,542**	**10,182**	**6,837**	**—**	**—**
% Of Voters			**100.00**	**16.84**	**36.01**	**45.15**	**13.01**	**43.06**	**41.75**	**3.35**	**21.55**	**32.31**	**3.34**	**14.84**	**21.06**	**54.25**	**42.88**	**57.89**	**38.87**	**—**	**—**

DISTRICT 19B County SHERBURNE	VOTER REGISTRATION			U.S. PRES. / VICE PRES.			U.S. SENATOR			U.S. REP. DIST. 2			U.S. REP. DIST. 8			STATE SENATOR		STATE REP.			
	# of Persons Registered at 7am	# of New Registrations Election Day	Total Number of Persons Voting in the Precinct	RP PEROT AND CHOATE	R DOLE AND KEMP	DFL CLINTON AND GORE	RP DEAN BARKLEY	R RUDY BOSCHWITZ	DFL PAUL D. WELLSTONE	RP STAN BENTZ	R GARY B. REVIER	DFL DAVID MINGE	RP STAN (THE MAN) ESTES	R ANDY LARSON	DFL JAMES L. OBERSTAR	R MARK OURADA	DFL PAT ADKINS	R MARK OLSON	DFL CLIFF "KIP" WOLD	R BRUCE ANDERSON	DFL CHARLES J. FINCK
Precinct																					
Elk River W-1	1,990	267	1,603	193	640	728	132	749	698	—	—	—	72	580	882	894	658	—	—	989	553
Elk River W-2	2,204	239	1,834	251	729	820	216	853	727	—	—	—	116	660	966	1,001	766	—	—	1,130	611
Elk River W-3	1,892	300	1,482	204	524	732	103	641	710	—	—	—	77	525	816	747	679	—	—	852	559
Elk River W-4	1,798	271	1,348	209	472	643	120	565	625	—	—	—	85	405	782	613	657	—	—	704	578
County: Totals:	**7,884**	**1,077**	**6,267**	**857**	**2,365**	**2,923**	**571**	**2,808**	**2,760**	**—**	**—**	**—**	**350**	**2,170**	**3,446**	**3,255**	**2,760**	**—**	**—**	**3,675**	**2,301**

WRIGHT																					
Albertville	1,128	269	963	146	358	444	108	437	392	56	363	493	—	—	—	442	475	—	—	536	354
Buffalo P-1	1,985	355	1,479	200	561	681	127	646	667	73	617	738	—	—	—	845	584	—	—	893	507
Buffalo P-2	1,350	227	1,115	136	438	525	103	491	497	50	462	580	—	—	—	641	444	—	—	679	376
Buffalo P-3	1,185	204	1,016	84	408	505	84	483	419	43	419	502	—	—	—	616	358	—	—	633	315
Buffalo Twp	1,109	112	924	148	399	359	91	491	322	37	465	398	—	—	—	581	303	—	—	646	218
Otsego	3,070	405	2,589	446	934	1,155	265	1,165	1,091	170	1,003	1,304	—	—	—	1,277	1,223	—	—	1,414	1,022
St. Michael	3,630	614	3,164	448	1,395	1,247	331	1,603	1,157	140	1,484	1,417	—	—	—	1,792	1,281	—	—	1,953	1,041
County: Totals:	**13,457**	**2,186**	**11,250**	**1,608**	**4,493**	**4,916**	**1,109**	**5,316**	**4,545**	**569**	**4,813**	**5,432**	**—**	**—**	**—**	**6,194**	**4,668**	**—**	**—**	**6,754**	**3,833**
District: 19B Total	**21,341**	**3,263**	**17,517**	**2,465**	**6,858**	**7,839**	**1,680**	**8,124**	**7,305**	**569**	**4,813**	**5,432**	**350**	**2,170**	**3,446**	**9,449**	**7,428**	**—**	**—**	**10,429**	**6,134**
% Of Voters			**100.00**	**14.07**	**39.15**	**44.75**	**9.59**	**46.38**	**41.70**	**3.25**	**27.48**	**31.01**	**2.00**	**12.39**	**19.67**	**53.94**	**42.40**	**—**	**—**	**59.54**	**35.02**
District: 19 Total	**43,171**	**6,298**	**35,105**	**5,426**	**13,192**	**15,780**	**3,969**	**15,698**	**14,648**	**1,159**	**8,603**	**11,114**	**938**	**4,780**	**7,150**	**18,990**	**14,970**	**10,182**	**6,837**	**10,429**	**6,134**
% Of Voters			**100.00**	**15.46**	**37.58**	**44.95**	**11.31**	**44.72**	**41.73**	**3.30**	**24.51**	**31.66**	**2.67**	**13.62**	**20.37**	**54.09**	**42.64**	**29.00**	**19.48**	**29.71**	**17.47**

	VOTER REGISTRATION			U.S. PRES. / VICE PRES.			U.S. SENATOR			U.S. REP. DIST. 2			STATE SENATOR		STATE REP.			
DISTRICT 20A County MCLEOD	# of Persons Registered at 7am	# of New Registrations Election Day	Total Number of Persons Voting in the Precinct	RP PEROT AND CHOATE	R DOLE AND KEMP	DFL CLINTON AND GORE	RP DEAN BARKLEY	R RUDY BOSCHWITZ	DFL PAUL D. WELLSTONE	RP STAN BENTZ	R GARY B. REVIER	DFL DAVID MINGE	R STEPHEN E. DILLE	DFL DALE W. SMOLNISKY	R ROBERT "BOB" NESS	DFL PAUL WRIGHT	R TONY KIELKUCKI	DFL MARY NEATON
Precinct																		
Acoma Twp.	418	58	485	87	208	187	38	283	158	23	229	228	349	131	351	128	—	—
Biscay	82	5	61	12	9	35	7	22	30	6	14	40	40	19	31	29	—	—
Hassan Valley Twp.	485	41	387	61	177	147	31	212	137	15	187	178	246	135	244	134	—	—
Hutchinson P-1	2,030	390	1,546	240	610	679	137	732	643	65	685	756	934	566	936	550	—	—
Hutchinson P-2	2,082	406	1,589	244	622	696	145	754	647	83	661	796	987	542	970	545	—	—
Hutchinson P-3	2,148	314	1,806	233	759	790	141	902	735	52	836	884	1,167	590	1,169	586	—	—
Hutchinson Twp.	577	61	463	93	174	187	50	214	183	29	194	231	283	172	279	172	—	—
County: Totals:	**7,822**	**1,275**	**6,337**	**970**	**2,559**	**2,721**	**549**	**3,119**	**2,533**	**273**	**2,806**	**3,113**	**4,006**	**2,155**	**3,980**	**2,144**	**—**	**—**
MEEKER																		
Collinwood Twp.	534	43	448	75	200	168	41	240	161	20	207	214	324	122	334	107	—	—
Darwin	142	27	117	19	36	55	13	44	57	10	41	61	69	46	74	38	—	—
Darwin Twp.	392	40	316	61	108	140	29	147	138	14	115	186	221	94	231	82	—	—
Dassel	714	73	587	55	262	257	59	290	227	20	256	294	413	163	435	142	—	—
Dassel Twp.	726	89	595	88	284	209	64	319	199	23	303	254	411	173	430	144	—	—
Eden Valley	246	26	197	41	51	97	24	77	90	13	57	118	96	93	114	70	—	—
Ellsworth Twp.	491	42	401	78	163	157	49	200	147	21	177	197	282	111	284	104	—	—
Forest City Twp.	387	41	301	69	96	130	25	142	129	18	98	176	205	90	189	100	—	—
Forest Prairie Twp.	417	42	297	53	100	140	31	137	123	18	90	180	188	105	187	97	—	—
Harvey Twp.	234	17	169	32	51	84	12	72	83	8	61	97	124	43	101	62	—	—
Kingston	81	8	68	16	22	27	8	28	27	7	21	37	37	28	31	33	—	—
Kingston Twp.	661	51	519	79	214	218	57	239	217	25	197	281	348	164	308	202	—	—
Litchfield W-1	720	117	594	79	201	303	43	254	288	19	218	342	368	216	391	181	—	—
Litchfield W-2	669	82	502	67	145	284	34	216	240	14	148	324	307	185	342	141	—	—
Litchfield W-3	642	82	494	64	148	273	44	227	211	22	155	298	313	172	340	139	—	—
Litchfield W-4	794	110	650	92	207	338	63	261	311	33	204	399	394	245	441	191	—	—
Litchfield W-5	646	109	481	58	137	274	35	184	253	16	159	298	279	188	293	177	—	—
Litchfield Twp.	504	50	407	80	158	161	41	200	160	18	159	219	283	121	300	100	—	—
Manannah Twp.	268	35	212	49	76	78	24	87	93	16	72	121	124	79	135	69	—	—
Swede Grove Twp.	194	30	160	36	42	78	9	71	74	4	51	95	109	48	93	57	—	—

Union Grove Twp.	349	30	260	38	104	110	25	123	109	11	104	137	150	99	148	97	—	—
Watkins	405	35	327	47	100	172	21	159	139	13	101	189	180	125	194	116	—	—
County: Totals:	**10,216**	**1,179**	**8,102**	**1,276**	**2,905**	**3,753**	**751**	**3,717**	**3,476**	**363**	**2,994**	**4,517**	**5,225**	**2,710**	**5,395**	**2,449**	—	—
STEARNS																		
Eden Valley City	183	22	138	25	50	56	10	76	48	11	45	75	83	50	83	46	—	—
County: Totals:	**183**	**22**	**138**	**25**	**50**	**56**	**10**	**76**	**48**	**11**	**45**	**75**	**83**	**50**	**83**	**46**	—	—
WRIGHT																		
Stockholm Twp	432	49	334	53	136	141	43	151	135	19	145	163	212	111	214	111	—	—
County: Totals:	**432**	**49**	**334**	**53**	**136**	**141**	**43**	**151**	**135**	**19**	**145**	**163**	**212**	**111**	**214**	**111**	—	—
District: 20A Total	**18,653**	**2,525**	**14,911**	**2,324**	**5,650**	**6,671**	**1,353**	**7,063**	**6,192**	**666**	**5,990**	**7,868**	**9,526**	**5,026**	**9,672**	**4,750**	—	—
% Of Voters			**100.00**	**15.59**	**37.89**	**44.74**	**9.07**	**47.37**	**41.53**	**4.47**	**40.17**	**52.77**	**63.89**	**33.71**	**64.86**	**31.86**	—	—

	VOTER REGISTRATION			U.S. PRES. / VICE PRES.			U.S. SENATOR			U.S. REP. DIST. 2			STATE SENATOR		STATE REP.			
DISTRICT 20B **County** **CARVER**	# of Persons Registered at 7am	# of New Registrations Election Day	Total Number of Persons Voting in the Precinct	RP PEROT AND CHOATE	R DOLE AND KEMP	DFL CLINTON AND GORE	RP DEAN BARKLEY	R RUDY BOSCHWITZ	DFL PAUL D. WELLSTONE	RP STAN BENTZ	R GARY B. REVIER	DFL DAVID MINGE	R STEPHEN E. DILLE	DFL DALE W. SMOLNISKY	R ROBERT "BOB" NESS	DFL PAUL WRIGHT	R TONY KIELKUCKI	DFL MARY NEATON
Precinct																		
Hamburg	305	31	264	34	130	97	12	165	75	15	125	116	177	69	—	—	165	80
Hollywood Twp.	595	56	507	96	244	152	50	287	158	23	253	224	313	180	—	—	313	182
Norwood	800	85	617	116	235	252	53	315	238	59	248	298	356	221	—	—	323	256
Watertown	1,163	272	1,160	202	428	505	95	532	495	62	471	581	615	475	—	—	536	567
Watertown Twp.	831	83	696	114	302	266	71	348	263	33	325	315	405	253	—	—	360	300
Young America	928	106	804	136	324	331	60	438	289	73	334	381	485	282	—	—	444	322
Young America Twp.	452	38	407	65	209	128	40	249	111	28	195	172	289	96	—	—	264	117
County: Totals:	**5,074**	**671**	**4,455**	**763**	**1,872**	**1,731**	**381**	**2,334**	**1,629**	**293**	**1,951**	**2,087**	**2,640**	**1,576**	—	—	**2,405**	**1,824**
MCLEOD																		
Bergen Twp.	450	56	373	87	156	123	48	186	132	25	188	158	246	121	—	—	255	105
Hale Twp.	456	33	348	69	117	156	44	145	149	20	138	186	178	162	—	—	209	128
Helen Twp.	506	39	393	68	182	136	46	209	129	19	187	184	250	129	—	—	240	140
Lester Prairie	726	102	591	105	222	251	46	297	234	44	259	274	335	238	—	—	402	172
Plato	210	15	173	23	77	69	11	100	58	8	95	69	121	50	—	—	121	49
Rich Valley Twp.	383	26	274	71	86	113	36	112	124	18	91	162	154	110	—	—	140	125
Silver Lake	395	77	352	67	82	197	24	130	190	14	113	211	155	177	—	—	197	140
Winsted	1,022	157	894	159	311	401	100	403	367	49	387	423	507	341	—	—	694	170
Winsted Twp.	558	52	454	78	185	186	34	246	162	13	217	214	263	169	—	—	368	79
County: Totals:	**4,706**	**557**	**3,852**	**727**	**1,418**	**1,632**	**389**	**1,828**	**1,545**	**210**	**1,675**	**1,881**	**2,209**	**1,497**	—	—	**2,626**	**1,108**
WRIGHT																		
Albion Twp	619	73	531	102	188	233	110	201	213	27	201	288	248	252	—	—	227	273
Cokato	1,418	273	1,209	146	527	518	94	605	491	39	550	592	784	386	—	—	729	427
Cokato Twp	608	58	507	57	296	132	42	313	137	14	308	171	351	134	—	—	350	130
French Lake Twp	568	73	492	83	150	248	85	189	210	22	181	278	247	231	—	—	236	236
Howard Lake	840	171	742	106	288	332	68	331	330	51	277	392	391	309	—	—	378	323
Marysville Twp	970	108	775	162	267	333	93	336	327	53	298	411	356	381	—	—	355	380
Middleville Twp	459	64	415	79	173	151	70	199	139	22	183	201	254	147	—	—	235	155

Montrose	492	86	372	77	119	173	41	145	177	26	131	210	154	197	—	—	160	194
South Haven	91	9	81	10	17	50	14	26	39	4	19	57	37	37	—	—	26	46
Southside Twp	841	100	710	114	256	325	163	262	269	37	253	400	353	309	—	—	303	348
Victor Twp	567	49	461	88	180	183	45	225	183	19	201	229	248	190	—	—	286	162
Waverly	360	60	339	59	102	167	34	124	165	14	107	194	145	168	—	—	149	168
Woodland Twp	607	96	526	109	186	216	78	245	195	34	225	249	254	241	—	—	275	230
County: Totals:	**8,440**	**1,220**	**7,160**	**1,192**	**2,749**	**3,061**	**937**	**3,201**	**2,875**	**362**	**2,934**	**3,672**	**3,822**	**2,982**	**—**	**—**	**3,709**	**3,072**
District: 20B Total	**18,220**	**2,448**	**15,467**	**2,682**	**6,039**	**6,424**	**1,707**	**7,363**	**6,049**	**865**	**6,560**	**7,640**	**8,671**	**6,055**	**—**	**—**	**8,740**	**6,004**
% Of Voters			**100.00**	**17.34**	**39.04**	**41.53**	**11.04**	**47.60**	**39.11**	**5.59**	**42.41**	**49.40**	**56.06**	**39.15**	**—**	**—**	**56.51**	**38.82**
District: 20 Total	**36,873**	**4,973**	**30,378**	**5,006**	**11,689**	**13,095**	**3,060**	**14,426**	**12,241**	**1,531**	**12,550**	**15,508**	**18,197**	**11,081**	**9,672**	**4,750**	**8,740**	**6,004**
% Of Voters			**100.00**	**16.48**	**38.48**	**43.11**	**10.07**	**47.49**	**40.30**	**5.04**	**41.31**	**51.05**	**59.90**	**36.48**	**31.84**	**15.64**	**28.77**	**19.76**

DISTRICT 21A County LYON	VOTER REGISTRATION			U.S. PRES. / VICE PRES.			U.S. SENATOR			U.S. REP. DIST. 2			STATE SENATOR		STATE REP.			
	# of Persons Registered at 7am	# of New Registrations Election Day	Total Number of Persons Voting in the Precinct	RP PEROT AND CHOATE	R DOLE AND KEMP	DFL CLINTON AND GORE	RP DEAN BARKLEY	R RUDY BOSCHWITZ	DFL PAUL D. WELLSTONE	RP STAN BENTZ	R GARY B. REVIER	DFL DAVID MINGE	R ARLENE LESEWSKI	DFL RANDI KIRCHNER	R MARTY SEIFERT	DFL PAT MELLENTHIN	R RICHARD MULDER	DFL ANDY STEENSMA
Precinct																		
Amiret Twp.	139	15	127	14	65	47	12	65	48	5	56	64	74	49	68	58	—	—
Clifton Twp.	149	16	128	15	65	45	7	68	50	1	67	59	73	53	70	58	—	—
Cottonwood	604	151	546	60	223	255	37	245	249	16	188	332	279	254	279	257	—	—
Eidsvold Twp.	116	11	100	10	45	45	5	47	44	3	44	51	60	39	57	42	—	—
Fairview Twp.	248	29	233	30	107	89	14	123	89	8	107	114	151	74	137	90	—	—
Ghent	187	25	168	19	50	95	12	69	83	3	46	116	94	72	85	80	—	—
Grandview Twp.	170	20	163	14	92	54	8	94	59	1	78	81	108	54	110	50	—	—
Lake Marshall Twp.	297	50	272	25	144	101	8	169	93	4	123	143	157	113	163	107	—	—
Lucas Twp.	127	17	101	13	62	26	4	60	36	3	48	50	59	41	57	42	—	—
Lynd	164	25	126	18	45	58	5	65	52	7	47	67	74	47	65	57	—	—
Lynd Twp.	267	36	231	30	114	82	15	120	96	6	106	115	134	95	129	99	—	—
Lyons Twp.	109	10	90	19	45	25	4	51	31	2	36	50	62	28	49	38	—	—
Marshall W-1	2,357	471	1,765	161	764	803	65	841	808	32	690	961	928	783	1,030	690	—	—
Marshall W-2	2,331	369	1,960	205	856	862	70	954	897	33	849	1,031	1,174	747	1,191	750	—	—
Marshall W-3	2,141	331	1,704	170	731	774	81	822	777	30	706	939	951	724	996	684	—	—
Minneota	809	101	734	86	294	335	37	373	310	17	281	415	433	287	394	325	—	—
Russell	237	33	196	26	62	104	8	89	92	2	63	123	98	91	83	105	—	—
Sodus Twp.	154	22	146	27	63	54	1	79	61	0	73	71	91	54	79	63	—	—
Stanley Twp.	139	20	128	17	71	39	6	78	43	2	56	69	84	42	79	49	—	—
Taunton	91	5	75	12	11	49	1	15	57	0	8	67	17	56	15	60	—	—
Vallers Twp.	141	23	124	9	68	46	7	67	48	2	51	69	71	51	73	49	—	—
Westerheim Twp.	170	13	146	14	70	60	2	80	64	1	58	85	93	49	86	58	—	—
County: Totals:	**11,147**	**1,793**	**9,263**	**994**	**4,047**	**4,048**	**409**	**4,574**	**4,087**	**178**	**3,781**	**5,072**	**5,265**	**3,803**	**5,295**	**3,811**	**—**	**—**
REDWOOD																		
Gales Twp.	93	7	72	12	46	14	7	47	18	2	46	24	53	19	55	17	—	—
Granite Rock Twp.	136	14	110	20	50	35	4	63	42	1	59	50	65	44	70	38	—	—
Johnsonville Twp.	87	8	76	15	37	24	5	40	31	3	40	33	45	27	45	26	—	—
Lucan	142	20	120	19	52	43	5	60	49	4	80	33	82	35	83	35	—	—
Milroy	155	21	127	15	45	64	5	56	59	4	56	65	66	57	68	56	—	—
Seaforth	58	6	45	9	16	16	2	26	13	4	26	15	21	22	29	15	—	—
Sheridan Twp.	136	10	116	28	60	28	9	70	36	2	83	30	71	39	77	33	—	—

Underwood Twp.	112	11	96	6	66	24	5	66	23	2	70	23	59	36	71	23	—	—
Vail Twp.	149	15	116	17	68	26	5	78	32	3	87	25	79	36	82	34	—	—
Vesta	158	13	106	15	48	41	7	57	38	3	67	33	59	43	70	34	—	—
Vesta Twp.	121	10	100	17	52	29	7	51	38	2	62	36	53	44	63	33	—	—
Wabasso	409	33	318	43	141	132	19	169	125	3	198	108	172	132	218	98	—	—
Waterbury Twp.	148	6	107	26	53	26	8	63	33	1	73	32	70	35	80	25	—	—
Westline Twp.	148	14	118	11	71	36	8	80	29	3	63	52	79	38	83	34	—	—
County: Totals:	**2,052**	**188**	**1,627**	**253**	**805**	**538**	**96**	**926**	**566**	**37**	**1,010**	**559**	**974**	**607**	**1,094**	**501**	**—**	**—**
YELLOW MEDICINE																		
Burton Twp.	101	22	99	22	31	38	7	41	49	4	28	66	51	47	44	53	—	—
Canby W-1	461	70	440	68	165	199	38	188	202	26	171	235	216	219	238	194	—	—
Canby W-2	525	81	463	79	185	192	20	207	224	13	185	260	238	221	253	203	—	—
Clarkfield	598	56	479	60	171	239	18	203	248	9	160	300	233	236	230	238	—	—
Echo	158	33	151	18	65	68	3	75	68	3	80	65	86	62	76	72	—	—
Echo Twp.	96	12	85	10	47	27	4	44	35	2	41	41	49	33	52	31	—	—
Florida Twp.	86	4	90	13	35	26	3	36	35	1	29	43	33	41	38	35	—	—
Fortier Twp.	69	4	50	8	19	23	1	21	28	2	18	30	25	25	22	27	—	—
Friendship Twp.	137	16	128	12	57	56	5	67	55	4	45	79	71	54	67	59	—	—
Hammer Twp.	171	9	138	10	83	42	4	84	49	1	84	52	95	42	94	43	—	—
Hanley Falls	115	19	111	19	30	58	6	39	64	10	33	66	46	64	41	70	—	—
Hazel Run	49	3	33	5	4	24	4	5	24	1	1	31	14	19	11	22	—	—
Hazel Run Twp.	115	10	100	20	36	41	6	48	45	3	33	64	56	43	57	42	—	—
Lisbon Twp.	122	11	102	9	29	64	3	32	67	1	20	81	35	65	35	65	—	—
Minnesota Falls	219	18	178	26	42	107	12	58	107	4	36	137	65	110	63	112	—	—
Norman Twp.	157	18	148	27	67	51	14	78	53	6	87	53	93	55	93	54	—	—
Normania Twp.	127	11	111	15	40	55	6	48	56	1	38	72	43	68	48	63	—	—
Omro Twp.	80	17	79	23	26	30	5	25	48	2	22	54	28	49	28	49	—	—
Oshkosh Twp.	126	20	122	19	65	37	6	70	45	2	60	58	69	52	71	49	—	—
Porter	107	15	92	18	26	48	3	38	51	5	27	59	38	54	33	58	—	—
Posen Twp.	148	12	136	21	63	51	9	65	60	2	58	74	76	57	74	60	—	—
St. Leo	64	5	65	10	16	39	7	14	43	1	11	53	20	44	23	41	—	—
Sandnes Twp.	116	17	108	13	32	61	4	32	69	2	25	79	45	60	42	63	—	—
Sioux Agency Twp.	166	7	137	21	51	61	10	64	60	4	65	68	69	67	77	60	—	—
Stony Run Twp.	323	33	275	31	111	125	15	130	128	6	89	179	142	129	134	138	—	—
Swede Prairie Twp.	103	16	96	17	33	46	6	38	51	3	29	63	48	47	46	49	—	—
Tyro Twp.	136	7	104	17	37	49	13	36	55	4	33	67	49	55	43	60	—	—
Wergeland Twp.	106	12	97	14	37	45	4	38	52	1	29	64	44	51	39	57	—	—
Wood Lake	262	22	225	44	68	109	18	97	106	12	78	131	99	123	108	113	—	—
Wood Lake Twp.	147	20	142	20	63	59	6	82	53	3	43	95	66	73	68	72	—	—
County: Totals:	**5,190**	**600**	**4,584**	**689**	**1,734**	**2,070**	**260**	**2,003**	**2,230**	**138**	**1,658**	**2,719**	**2,242**	**2,265**	**2,248**	**2,252**	**—**	**—**
District: 21A Total	**18,389**	**2,581**	**15,474**	**1,936**	**6,586**	**6,656**	**765**	**7,503**	**6,883**	**353**	**6,449**	**8,350**	**8,481**	**6,675**	**8,637**	**6,564**	**—**	**—**
% Of Voters			**100.00**	**12.51**	**42.56**	**43.01**	**4.94**	**48.49**	**44.48**	**2.28**	**41.68**	**53.96**	**54.81**	**43.14**	**55.82**	**42.42**	**—**	**—**

	VOTER REGISTRATION			U.S. PRES. / VICE PRES.			U.S. SENATOR			U.S. REP. DIST. 2			STATE SENATOR		STATE REP.			
DISTRICT 21B **County** **LINCOLN**	# of Persons Registered at 7am	# of New Registrations Election Day	Total Number of Persons Voting in the Precinct	RP PEROT AND CHOATE	R DOLE AND KEMP	DFL CLINTON AND GORE	RP DEAN BARKLEY	R RUDY BOSCHWITZ	DFL PAUL D. WELLSTONE	RP STAN BENTZ	R GARY B. REVIER	DFL DAVID MINGE	R ARLENE LESEWSKI	DFL RANDI KIRCHNER	R MARTY SEIFERT	DFL PAT MELLENTHIN	R RICHARD MULDER	DFL ANDY STEENSMA
Precinct																		
Alta Vista Twp	142	14	122	20	43	59	7	46	69	4	36	81	54	68	—	—	49	73

Arco City	70	5	54	10	11	33	0	21	29	0	16	36	22	28	—	—	31	22
Ash Lake Twp	143	4	104	18	27	58	8	33	62	2	26	75	43	60	—	—	67	37
Diamond Lake Twp	114	8	95	11	47	34	2	55	38	2	43	48	55	39	—	—	59	36
Drammen Twp	97	4	72	7	35	22	1	39	31	0	36	35	31	38	—	—	45	27
Hansonville Twp	89	2	67	11	29	26	3	30	30	3	23	37	34	31	—	—	40	25
Hendricks City	497	27	421	58	154	200	16	194	191	14	162	228	224	182	—	—	238	176
Hendricks Twp	142	13	116	12	53	50	8	54	51	5	44	66	55	61	—	—	67	49
Hope Twp	180	18	135	19	48	64	5	54	68	8	43	81	61	71	—	—	86	48
Ivanhoe City	483	38	389	61	96	225	15	144	218	14	101	261	181	192	—	—	264	114
Lake Benton City	445	26	380	48	120	205	14	167	189	10	122	233	169	199	—	—	216	162
Lake Benton Twp	138	13	115	23	55	35	7	55	46	6	49	59	63	49	—	—	74	38
Lake Stay Twp	91	12	80	18	15	47	3	19	56	3	17	59	31	47	—	—	42	38
Limestone Twp	125	6	107	13	48	45	4	52	51	3	45	59	61	46	—	—	71	36
Marble Twp	117	9	99	19	29	49	7	31	57	1	31	65	39	58	—	—	50	48
Marshfield Twp	129	14	107	26	37	40	2	46	58	2	34	71	42	63	—	—	54	52
Royal Twp	143	5	104	19	47	35	6	46	50	3	30	68	63	38	—	—	63	39
Shaokatan Twp	110	5	105	17	43	44	7	55	43	3	48	51	56	46	—	—	77	23
Tyler City	730	76	636	87	209	329	29	257	331	26	212	383	314	309	—	—	332	298
Verdi Twp	124	17	102	7	53	41	1	64	35	2	49	48	53	47	—	—	57	43
County: Totals:	**4,109**	**316**	**3,410**	**504**	**1,199**	**1,641**	**145**	**1,462**	**1,703**	**111**	**1,167**	**2,044**	**1,651**	**1,672**	**—**	**—**	**1,982**	**1,384**
LYON																		
Coon Creek Twp.	132	18	119	21	48	49	4	62	52	5	39	74	58	60	—	—	69	48
Florence	34	7	32	8	14	9	3	14	13	1	14	16	18	13	—	—	25	7
Island Lake Twp.	133	13	109	14	49	45	1	59	48	0	50	58	72	34	—	—	71	36
Nordland Twp.	123	19	121	18	53	49	10	65	44	0	48	69	75	44	—	—	74	46
Shelburne Twp.	123	7	98	28	40	25	2	55	39	3	40	55	55	43	—	—	66	32
County: Totals:	**545**	**64**	**479**	**89**	**204**	**177**	**20**	**255**	**196**	**9**	**191**	**272**	**278**	**194**	**—**	**—**	**305**	**169**
MURRAY																		
Cameron Twp.	96	6	74	8	33	33	1	36	36	0	28	46	28	42	—	—	40	31
Chanarambie Twp.	161	6	132	16	76	35	1	91	36	4	78	48	76	50	—	—	84	45
Chandler	174	25	166	10	127	29	2	131	29	2	120	41	134	29	—	—	116	48
Ellsborough Twp.	125	37	106	17	38	50	1	43	61	0	36	67	41	61	—	—	52	50
Lake Wilson	182	0	154	20	42	91	6	63	79	2	48	101	60	91	—	—	46	106
Moulton Twp.	150	10	129	15	98	15	1	104	22	1	94	31	97	29	—	—	72	56
County: Totals:	**888**	**84**	**761**	**86**	**414**	**253**	**12**	**468**	**263**	**9**	**404**	**334**	**436**	**302**	**—**	**—**	**410**	**336**
NOBLES																		
Adrian	673	59	558	62	169	321	9	258	268	11	157	376	210	332	—	—	257	296
Ellsworth	345	8	249	42	90	103	7	115	93	8	89	127	117	103	—	—	150	96
Grand Prairie Twp.	157	9	100	15	57	28	3	62	29	2	49	48	60	36	—	—	62	37
Leota Twp.	321	25	270	18	194	50	2	210	52	6	178	80	194	63	—	—	154	116
Lismore	150	10	123	13	28	79	2	47	69	1	29	88	44	70	—	—	45	75
Lismore Twp.	116	13	85	7	25	46	0	34	45	0	22	59	33	47	—	—	38	44
Westside Twp.	132	13	90	16	37	37	1	44	42	0	33	52	42	43	—	—	46	41
County: Totals:	**1,894**	**137**	**1,475**	**173**	**600**	**664**	**24**	**770**	**598**	**28**	**557**	**830**	**700**	**694**	**—**	**—**	**752**	**705**
PIPESTONE																		
Aetna Twp.	127	13	114	17	52	43	6	54	53	3	45	64	47	62	—	—	75	37
Altona Twp.	104	5	73	8	35	30	5	43	25	0	32	40	32	38	—	—	49	24
Burke Twp.	146	10	116	13	80	22	4	79	30	2	73	38	83	32	—	—	79	37
Eden Twp.	164	17	145	19	63	61	2	87	53	4	63	75	75	65	—	—	89	53
Edgerton	698	81	640	64	415	140	10	471	131	15	401	205	487	136	—	—	330	305
Elmer Twp.	154	9	128	16	63	49	2	79	42	1	63	58	70	53	—	—	59	68
Fountain Prairie	111	11	98	22	38	38	5	51	41	3	44	50	48	47	—	—	62	35
Grange Twp.	153	6	113	12	63	36	2	73	34	1	57	54	64	48	—	—	79	32
Gray Twp.	151	12	118	12	54	50	0	73	42	1	57	58	66	50	—	—	65	50
Hatfield	31	0	26	6	10	7	3	12	5	2	9	10	12	10	—	—	9	14

Holland	143	15	133	25	35	65	5	60	58	5	40	82	45	85	—	—	62	67
Ihlen	59	8	57	7	12	37	1	20	33	1	15	40	26	30	—	—	19	37
Jasper	339	16	245	26	84	131	6	108	129	5	71	162	123	117	—	—	131	107
Osborne Twp.	206	18	183	20	137	24	1	146	34	2	131	49	138	44	—	—	106	76
Pipestone W-1 P-1	616	79	493	61	171	251	35	221	220	16	173	288	226	253	—	—	240	246
Pipestone W-1 P-2	823	95	681	74	272	324	15	331	315	10	248	406	302	361	—	—	349	322
Pipestone W-2 P-1	469	61	368	51	111	199	10	146	193	6	115	234	151	205	—	—	153	208
Pipestone W-2 P-2	470	56	391	50	149	185	12	193	177	14	158	215	189	199	—	—	206	180
Rock Twp.	99	11	83	10	37	32	6	41	34	3	33	44	32	51	—	—	44	38
Ruthton	141	17	113	21	37	51	5	54	51	4	40	63	39	70	—	—	58	54
Sweet Twp.	204	31	183	18	68	92	6	86	80	6	66	102	72	102	—	—	96	80
Trosky	79	8	65	16	29	19	2	41	19	4	30	28	37	28	—	—	39	26
Troy Twp.	175	9	156	25	56	70	5	65	80	6	51	96	67	88	—	—	80	74
Woodstock	90	11	83	6	25	43	1	29	45	1	23	51	31	42	—	—	36	42
County: Totals:	**5,752**	**599**	**4,805**	**599**	**2,096**	**1,999**	**149**	**2,563**	**1,924**	**115**	**2,038**	**2,512**	**2,462**	**2,216**	**—**	**—**	**2,515**	**2,212**
ROCK																		
Battle Plain Twp.	124	11	101	14	56	30	2	66	28	1	52	47	61	37	—	—	48	51
Beaver Creek	180	15	148	19	53	73	5	68	72	6	51	88	84	60	—	—	63	82
Beaver Creek Twp.	245	27	207	25	88	92	5	106	94	2	86	113	108	95	—	—	89	115
Clinton Twp.	181	13	136	14	89	32	7	90	38	1	84	49	98	35	—	—	85	50
Denver Twp.	119	7	109	16	52	39	1	56	50	0	50	58	61	47	—	—	56	52
Hardwick	142	13	120	24	37	56	5	49	54	7	44	65	60	59	—	—	43	77
Hills	407	24	313	21	161	127	12	182	110	13	160	128	226	77	—	—	193	115
Jasper	38	3	20	3	5	12	0	9	11	0	5	13	9	11	—	—	9	11
Kanaranzi Twp.	158	15	142	20	66	56	6	77	55	3	62	75	72	64	—	—	71	70
Kenneth	47	3	42	13	17	11	2	21	17	3	18	18	26	15	—	—	26	15
Luverne W-1 Ne	1,285	194	1,182	123	468	576	30	564	560	19	458	680	588	563	—	—	457	709
Luverne W-1 Nw	258	19	245	18	107	116	7	125	107	2	106	131	138	98	—	—	107	132
Luverne W-2 Se	956	176	791	94	286	390	26	372	363	26	284	460	367	405	—	—	306	474
Luverne W-2 Sw	186	22	149	15	75	59	5	89	49	3	73	69	90	54	—	—	75	70
Luverne Twp.	271	31	249	27	133	85	6	143	95	3	121	119	150	91	—	—	133	112
Magnolia City	105	5	73	12	19	41	1	39	29	2	28	38	35	35	—	—	25	48
Magnolia Twp.	146	9	120	15	57	45	1	68	48	0	54	64	62	57	—	—	56	63
Martin Twp.	266	15	200	14	142	43	2	149	46	1	136	59	162	36	—	—	136	58
Mound Twp.	149	20	135	15	59	61	1	75	54	5	61	68	72	62	—	—	55	80
Rose Dell Twp.	139	12	109	10	45	51	2	48	56	1	33	68	52	56	—	—	46	62
Springwater Twp.	193	13	152	23	54	71	4	65	82	4	46	97	73	75	—	—	63	86
Steen	111	9	100	2	71	20	3	76	18	5	70	21	76	22	—	—	71	28
Vienna Twp.	109	15	103	17	29	56	4	43	52	3	30	70	50	53	—	—	51	52
County: Totals:	**5,815**	**671**	**4,946**	**554**	**2,169**	**2,142**	**137**	**2,580**	**2,088**	**110**	**2,112**	**2,598**	**2,720**	**2,107**	**—**	**—**	**2,264**	**2,612**
District: 21B Total	**19,003**	**1,871**	**15,876**	**2,005**	**6,682**	**6,876**	**487**	**8,098**	**6,772**	**382**	**6,469**	**8,590**	**8,247**	**7,185**	**—**	**—**	**8,228**	**7,418**
% Of Voters			**100.00**	**12.63**	**42.09**	**43.31**	**3.07**	**51.01**	**42.66**	**2.41**	**40.75**	**54.11**	**51.95**	**45.26**	**—**	**—**	**51.83**	**46.72**
District: 21 Total	**37,392**	**4,452**	**31,350**	**3,941**	**13,268**	**13,532**	**1,252**	**15,601**	**13,655**	**735**	**12,918**	**16,940**	**16,728**	**13,860**	**8,637**	**6,564**	**8,228**	**7,418**
% Of Voters			**100.00**	**12.57**	**42.32**	**43.16**	**3.99**	**49.76**	**43.56**	**2.34**	**41.21**	**54.04**	**53.36**	**44.21**	**27.55**	**20.94**	**26.25**	**23.66**

DISTRICT 22A County COTTONWOOD	VOTER REGISTRATION			U.S. PRES. / VICE PRES.			U.S. SENATOR			U.S. REP. DIST. 2			STATE SENATOR	STATE REP.			
	# of Persons Registered at 7am	# of New Registrations Election Day	Total Number of Persons Voting in the Precinct	RP PEROT AND CHOATE	R DOLE AND KEMP	DFL CLINTON AND GORE	RP DEAN BARKLEY	R RUDY BOSCHWITZ	DFL PAUL D. WELLSTONE	RP STAN BENTZ	R GARY B. REVIER	DFL DAVID MINGE	DFL JIM VICKERMAN	R BOB PETRICH	DFL TED WINTER	R ELAINE HARDER	DFL RICHARD PETERSON
Precinct																	
Ann Twp.	148	12	124	9	62	51	3	63	58	2	64	54	113	59	63	—	—
Rosehill Twp.	108	5	94	17	37	39	6	39	48	2	36	56	85	35	57	—	—
Southbrook Twp.	66	3	50	6	23	20	2	26	22	1	19	29	47	14	36	—	—
Westbrook	539	50	438	67	165	200	21	214	197	12	194	226	376	164	268	—	—
Westbrook Twp.	172	10	136	12	62	62	5	68	62	1	64	69	112	52	83	—	—
County: Totals:	**1,033**	**80**	**842**	**111**	**349**	**372**	**37**	**410**	**387**	**18**	**377**	**434**	**733**	**324**	**507**	**—**	**—**
JACKSON																	
Alba Twp.	132	17	122	20	46	54	4	61	55	3	39	79	102	44	76	—	—
Ewington Twp.	178	13	153	22	68	59	1	76	68	0	55	95	136	64	85	—	—
La Crosse Twp.	128	0	113	15	44	52	3	54	54	3	31	77	102	30	81	—	—
County: Totals:	**438**	**30**	**388**	**57**	**158**	**165**	**8**	**191**	**177**	**6**	**125**	**251**	**340**	**138**	**242**	**—**	**—**
LYON																	
Balaton	440	55	350	58	119	168	16	136	185	11	125	203	300	104	231	—	—
Custer Twp.	152	15	126	21	43	58	7	60	55	0	51	70	112	45	78	—	—
Garvin	81	18	80	22	15	39	5	23	45	9	21	45	72	20	56	—	—
Monroe Twp.	118	0	123	18	73	31	6	77	37	1	64	58	107	58	64	—	—
Rock Lake Twp.	178	12	148	27	74	41	7	79	58	6	78	60	108	64	81	—	—
Tracy W-1	1,261	137	1,009	122	357	500	47	441	481	22	377	577	897	329	649	—	—
County: Totals:	**2,230**	**237**	**1,836**	**268**	**681**	**837**	**88**	**816**	**861**	**49**	**716**	**1,013**	**1,596**	**620**	**1,159**	**—**	**—**
MURRAY																	
Avoca	97	18	90	22	23	44	2	26	58	1	27	57	79	27	63	—	—
Belfast Twp.	117	2	86	14	34	38	4	40	41	2	39	43	79	28	57	—	—
Bondin Twp.	206	28	178	41	78	58	5	103	66	5	76	92	162	50	127	—	—
Currie	185	0	135	20	41	71	6	55	65	4	43	85	128	43	91	—	—
Des Moines River	142	3	104	14	39	48	2	39	61	2	34	63	96	23	80	—	—
Dovray Twp.	136	8	106	12	39	53	3	42	56	1	43	60	103	27	77	—	—
Dovray City	59	8	50	5	16	29	2	22	22	1	20	22	41	16	33	—	—
Fenton Twp.	144	3	115	20	60	29	2	79	26	0	62	47	93	48	60	—	—
Fulda	812	51	674	119	215	328	23	271	347	17	204	424	583	148	513	—	—
Hadley	67	8	56	5	3	46	1	8	44	2	3	47	52	10	46	—	—
Holly Twp.	99	6	75	10	38	27	3	42	30	1	37	36	69	35	40	—	—
Iona	104	6	80	7	25	46	0	33	41	0	25	53	70	22	57	—	—
Iona Twp.	105	11	81	9	28	43	0	41	36	2	29	48	72	22	57	—	—
Lake Sarah Twp.	226	35	198	30	65	101	4	103	87	4	62	130	184	61	135	—	—
Leeds Twp.	136	6	110	16	66	27	7	71	30	3	61	44	95	61	48	—	—
Lime Lake Twp.	140	7	103	14	29	57	3	46	53	1	29	72	98	25	78	—	—
Lowville Twp.	126	10	107	23	40	41	5	62	38	2	43	55	92	38	69	—	—
Mason Twp.	184	21	148	17	57	66	5	72	65	3	54	87	135	61	82	—	—
Murray Twp.	128	16	118	16	47	54	7	57	50	3	41	73	109	38	79	—	—
Shetek Twp.	188	19	165	27	62	75	5	76	80	4	62	98	153	61	97	—	—
Skandia Twp.	122	11	95	12	42	37	4	41	47	4	31	57	81	29	62	—	—
Slayton	1,329	98	1,119	181	366	534	37	485	543	30	375	666	971	391	695	—	—

Slayton Twp.	206	22	187	33	80	68	2	100	72	1	77	100	161	69	112	—	—
County: Totals:	**5,058**	**397**	**4,180**	**667**	**1,493**	**1,920**	**132**	**1,914**	**1,958**	**93**	**1,477**	**2,459**	**3,706**	**1,333**	**2,758**	—	—
NOBLES																	
Bigelow	128	11	95	15	44	33	4	49	33	4	40	44	76	57	36	—	—
Bigelow Twp.	237	10	207	26	118	57	3	141	58	3	106	94	174	132	73	—	—
Bloom Twp.	127	5	107	25	31	49	10	40	55	4	24	77	105	30	77	—	—
Brewster	292	29	236	33	74	125	2	102	124	5	75	152	197	91	144	—	—
Dewald Twp.	167	2	156	24	82	45	5	89	55	6	69	77	128	78	75	—	—
Dundee	73	8	63	9	13	38	0	23	40	1	6	56	61	7	56	—	—
Elk Twp.	178	11	148	16	84	47	3	84	58	5	66	73	117	71	77	—	—
Graham Lakes Twp.	143	7	114	14	38	58	2	50	59	4	34	74	104	24	89	—	—
Hersey Twp.	146	17	120	15	53	49	4	55	57	4	47	69	108	42	77	—	—
Indian Lake Twp.	166	15	135	13	76	43	5	92	35	4	72	56	102	87	46	—	—
Kinbrae	16	1	12	2	5	5	0	3	8	1	5	5	10	3	8	—	—
Larkin Twp.	121	10	98	18	49	27	3	55	35	5	37	52	90	36	61	—	—
Little Rock Twp.	135	8	89	16	31	40	6	41	39	6	31	50	71	42	45	—	—
Lorain Twp.	220	9	170	17	82	68	2	95	71	2	76	91	137	85	82	—	—
Olney Twp.	118	5	79	12	29	37	3	33	36	3	24	49	64	27	49	—	—
Ransom Twp.	183	11	132	23	66	40	3	83	40	6	61	60	98	70	58	—	—
Round Lake	293	27	230	53	50	121	7	86	125	9	64	153	205	83	142	—	—
Rushmore	202	21	162	24	64	69	3	82	67	6	60	90	129	67	95	—	—
Seward Twp.	168	7	128	19	54	54	6	64	53	5	53	68	112	37	91	—	—
Summit Lake Twp.	217	14	175	28	57	86	2	82	86	5	54	112	150	50	123	—	—
Wilmont	190	16	154	27	38	82	2	65	79	3	39	106	133	30	123	—	—
Wilmont Twp.	147	6	107	25	40	39	6	53	45	2	34	68	89	36	69	—	—
Worthington W-1 P-1	606	45	533	37	290	199	10	333	181	5	242	274	429	334	194	—	—
Worthington W-1 P-2	515	53	404	62	130	200	19	175	190	14	139	244	345	186	212	—	—
Worthington W-1 P-3	429	49	314	41	111	154	7	138	149	7	118	176	240	158	147	—	—
Worthington W-1 P-4	550	72	434	57	148	219	20	183	217	19	148	258	365	182	245	—	—
Worthington W-1 P-5	493	71	375	40	121	198	9	157	196	6	120	243	307	153	215	—	—
Worthington W-2 P-1	773	65	653	55	317	260	12	365	256	4	287	352	504	392	247	—	—
Worthington W-2 P-2	633	72	548	50	219	274	10	259	267	5	201	335	479	279	265	—	—
Worthington W-2 P-3	546	65	424	56	157	191	10	190	195	14	130	266	348	198	219	—	—
Worthington W-2 P-4	554	65	470	50	177	232	15	212	230	6	173	286	381	222	240	—	—
Worthington W-2 P-5	585	58	499	43	219	222	12	261	213	7	201	282	414	255	233	—	—
Worthington Twp.	225	23	200	14	102	81	4	121	68	1	93	102	157	119	77	—	—
County: Totals:	**9,576**	**888**	**7,771**	**959**	**3,169**	**3,442**	**209**	**3,861**	**3,420**	**181**	**2,929**	**4,494**	**6,429**	**3,663**	**3,990**	—	—
REDWOOD																	
North Hero Twp.	101	11	89	6	44	39	3	44	40	1	53	35	74	42	46	—	—
Revere	79	7	62	7	16	39	1	20	38	1	21	39	53	16	46	—	—
Springdale Twp.	124	14	114	9	60	45	5	58	50	1	49	64	106	48	64	—	—
Walnut Grove	414	42	350	35	130	175	7	156	178	6	152	183	296	123	218	—	—
County: Totals:	**718**	**74**	**615**	**57**	**250**	**298**	**16**	**278**	**306**	**9**	**275**	**321**	**529**	**229**	**374**	—	—
District: 22A Total	**19,053**	**1,706**	**15,632**	**2,119**	**6,100**	**7,034**	**490**	**7,470**	**7,109**	**356**	**5,899**	**8,972**	**13,333**	**6,307**	**9,030**	—	—
% Of Voters			**100.00**	**13.56**	**39.02**	**45.00**	**3.13**	**47.79**	**45.48**	**2.28**	**37.74**	**57.40**	**85.29**	**40.35**	**57.77**	—	—

DISTRICT 22B County BROWN	VOTER REGISTRATION			U.S. PRES. / VICE PRES.			U.S. SENATOR			U.S. REP. DIST. 2			STATE SENATOR	STATE REP.		
	# of Persons Registered at 7am	# of New Registrations Election Day	Total Number of Persons Voting in the Precinct	RP PEROT AND CHOATE	R DOLE AND KEMP	DFL CLINTON AND GORE	RP DEAN BARKLEY	R RUDY BOSCHWITZ	DFL PAUL D. WELLSTONE	RP STAN BENTZ	R GARY B. REVIER	DFL DAVID MINGE	DFL JIM VICKERMAN	R BOB PETRICH	DFL TED WINTER	R ELAINE HARDER	DFL RICHARD PETERSON
Precinct																	
Albin Twp.	211	14	169	26	78	62	5	91	72	3	70	93	135	—	—	74	86
Bashaw Twp.	161	11	140	25	78	36	8	85	44	2	76	60	113	—	—	100	38
Comfrey	258	32	233	34	78	115	10	101	115	7	71	143	195	—	—	129	99
Mulligan Twp.	155	5	118	12	53	51	6	47	64	1	54	62	99	—	—	55	59
Stately Twp.	101	11	66	17	26	21	1	33	27	0	30	35	60	—	—	40	25
County: Totals:	**886**	**73**	**726**	**114**	**313**	**285**	**30**	**357**	**322**	**13**	**301**	**393**	**602**	**—**	**—**	**398**	**307**
COTTONWOOD																	
Amboy Twp.	126	7	110	16	58	35	1	65	44	3	58	47	93	—	—	82	27
Amo Twp.	93	3	72	10	38	24	2	30	40	1	26	45	58	—	—	49	22
Bingham Lake	108	5	82	15	20	45	5	28	42	3	21	56	73	—	—	34	48
Carson Twp.	211	14	186	20	105	58	7	107	65	6	93	85	150	—	—	136	49
Comfrey	7	0	6	0	2	4	0	1	5	0	0	6	6	—	—	2	4
Dale Twp.	106	8	94	8	40	44	4	43	46	1	35	58	83	—	—	58	36
Delton Twp.	104	5	80	19	34	27	6	40	33	3	33	44	71	—	—	41	37
Germantown Twp.	146	12	118	18	65	29	4	76	36	3	77	35	88	—	—	86	29
Great Bend Twp.	244	21	197	35	54	105	8	64	122	8	55	133	182	—	—	99	97
Highwater Twp.	125	10	101	18	52	31	6	60	35	3	56	42	90	—	—	70	30
Jeffers	254	21	218	30	54	127	6	89	116	5	66	140	185	—	—	96	115
Lakeside Twp.	178	16	160	18	71	68	4	80	68	4	60	92	131	—	—	90	68
Midway Twp.	202	18	168	23	88	54	2	103	62	4	85	76	136	—	—	122	45
Mountain Lake P-1	644	66	546	27	320	182	9	334	184	4	309	221	407	—	—	406	132
Mountain Lake P-2	445	86	378	46	219	108	11	220	135	6	195	158	268	—	—	268	104
Mountain Lake Twp.	177	7	121	11	78	30	5	77	38	1	73	45	85	—	—	87	34
Selma Twp.	142	10	119	26	52	39	4	57	56	1	49	66	94	—	—	79	38
Springfield Twp.	107	10	87	16	31	39	4	32	49	4	25	57	79	—	—	52	34
Storden	174	14	157	24	59	72	4	78	68	6	70	78	131	—	—	89	64
Storden Twp.	117	12	100	10	54	35	4	59	34	2	51	44	81	—	—	69	28
Windom W-1 P-1	684	94	591	56	239	284	16	280	287	11	212	359	510	—	—	330	253
Windom W-1 P-2	767	79	634	60	250	320	19	312	293	12	232	383	557	—	—	386	242
Windom W-2 P-1	322	47	253	38	67	143	5	90	149	6	64	178	227	—	—	128	124
Windom W-2 P-2	919	130	791	86	234	462	28	295	454	12	222	546	698	—	—	346	437
County: Totals:	**6,402**	**695**	**5,369**	**630**	**2,284**	**2,365**	**164**	**2,620**	**2,461**	**109**	**2,167**	**2,994**	**4,483**	**—**	**—**	**3,205**	**2,097**
JACKSON																	
Alpha	87	8	58	8	24	26	1	27	29	2	23	33	50	—	—	31	27
Belmont Twp.	165	8	146	29	52	65	5	67	73	2	47	95	136	—	—	76	69
Christiania Twp.	196	19	180	18	50	105	9	55	109	1	38	138	167	—	—	57	122
Delafield Twp.	177	16	164	21	51	86	5	72	82	4	47	107	141	—	—	79	81
Des Moines Twp.	208	9	139	27	49	63	4	61	70	3	49	86	122	—	—	67	71
Enterprise Twp.	155	10	125	16	54	54	5	53	63	1	42	79	105	—	—	70	55
Heron Lake	416	41	324	57	84	169	12	132	165	9	87	214	274	—	—	169	145
Heron Lake Twp.	245	14	221	39	91	90	12	110	89	11	82	122	185	—	—	108	107
Hunter Twp.	183	8	153	24	68	61	5	76	70	4	56	90	137	—	—	73	74
Jackson W-1 P-1	345	48	279	41	104	129	17	135	124	14	119	141	231	—	—	154	124
Jackson W-1 P-2	616	46	547	60	224	244	14	275	243	12	228	290	442	—	—	333	203

Jackson W-2 P-1	635	102	510	98	163	235	20	226	247	14	200	283	435	—	—	293	207
Jackson W-2 P-2	489	39	393	66	147	174	19	173	190	15	142	226	328	—	—	237	149
Kimball Twp.	116	5	98	9	39	49	2	39	56	1	31	65	86	—	—	35	63
Lakefield P-1	515	0	452	60	155	230	11	215	212	14	147	285	383	—	—	230	217
Lakefield P-2	579	64	503	69	148	272	14	201	273	9	146	327	432	—	—	241	242
Middletown Twp.	153	8	127	19	41	65	0	47	78	1	34	91	116	—	—	60	66
Minneota Twp.	173	19	153	30	61	60	5	76	64	4	64	76	125	—	—	84	60
Okabena	125	12	101	19	37	42	6	46	45	4	23	70	87	—	—	58	41
Petersburg Twp.	174	4	143	25	62	55	4	81	57	3	63	76	127	—	—	89	52
Rost Twp.	141	0	120	24	60	35	6	69	43	3	49	66	102	—	—	70	48
Round Lake Twp.	133	7	93	16	32	45	2	41	49	1	34	58	86	—	—	52	40
Sioux Valley Twp.	140	10	110	18	55	34	5	56	45	1	45	61	91	—	—	78	28
Weimer Twp.	111	16	96	16	40	38	6	46	41	3	37	55	77	—	—	63	32
West Heron Lake Twp.	117	14	105	16	37	51	4	43	56	1	32	71	90	—	—	54	49
Wilder	45	2	40	7	5	27	2	7	31	2	3	33	39	—	—	17	23
Wisconsin Twp.	162	8	139	19	62	58	3	77	56	1	60	75	117	—	—	81	58
County: Totals:	**6,601**	**537**	**5,519**	**851**	**1,995**	**2,562**	**198**	**2,506**	**2,660**	**140**	**1,928**	**3,313**	**4,711**	**—**	**—**	**2,959**	**2,453**
MARTIN																	
Cedar Twp.	170	18	143	14	76	49	7	73	57	2	67	69	117	—	—	81	59
Ceylon	242	21	187	27	51	105	8	71	103	6	53	120	136	—	—	90	90
Dunnell	109	12	100	17	36	45	3	51	43	6	52	39	67	—	—	66	31
Elm Creek Twp.	123	3	94	7	53	33	2	53	39	2	34	57	67	—	—	55	37
Fox Lake Twp.	194	16	156	29	56	66	12	74	65	6	69	78	114	—	—	82	68
Galena Twp.	171	5	144	18	51	71	7	65	70	3	48	92	115	—	—	78	63
Jay Twp.	163	11	139	12	76	50	6	86	47	4	71	61	105	—	—	95	44
Lake Belt Twp.	150	9	104	19	46	38	8	50	44	7	38	55	71	—	—	57	42
Lake Fremont Twp.	134	6	104	8	58	35	7	62	33	1	59	43	82	—	—	69	34
Manyaska Twp.	209	14	156	31	54	69	9	75	68	6	61	88	124	—	—	93	57
Ormsby	40	6	35	7	11	16	0	14	20	2	11	20	31	—	—	16	19
Sherburn	666	75	538	73	186	268	19	238	273	24	189	312	431	—	—	286	243
Trimont	459	51	372	28	144	198	14	159	193	9	130	228	293	—	—	176	189
Welcome	403	45	328	52	83	189	19	117	186	13	101	201	265	—	—	145	174
County: Totals:	**3,233**	**292**	**2,600**	**342**	**981**	**1,232**	**121**	**1,188**	**1,241**	**91**	**983**	**1,463**	**2,018**	**—**	**—**	**1,389**	**1,150**
REDWOOD																	
Lamberton	508	60	438	49	192	187	24	238	168	9	243	170	339	—	—	284	135
Lamberton Twp.	143	9	109	15	50	43	3	59	45	3	67	36	76	—	—	71	37
County: Totals:	**651**	**69**	**547**	**64**	**242**	**230**	**27**	**297**	**213**	**12**	**310**	**206**	**415**	**—**	**—**	**355**	**172**
WATONWAN																	
Adrian Twp.	121	3	109	15	49	42	5	58	43	3	50	55	92	—	—	72	35
Butterfield	295	29	226	29	88	98	16	96	103	14	85	116	165	—	—	137	82
Butterfield Twp.	181	16	153	9	105	36	4	102	41	3	91	56	108	—	—	111	40
Darfur	73	7	67	5	36	26	3	37	27	1	32	34	54	—	—	44	22
Long Lake Twp.	242	17	203	30	78	94	16	90	94	5	73	122	163	—	—	121	80
Nelson Twp.	183	12	162	20	61	76	10	75	77	4	58	96	126	—	—	88	71
Odin	96	3	79	6	43	26	2	40	32	1	39	36	61	—	—	54	22
Odin Twp.	151	11	119	18	53	44	5	56	54	5	52	62	96	—	—	66	52
Ormsby	52	5	45	7	15	23	3	17	24	4	17	23	39	—	—	24	20
St. James Twp.	197	14	163	21	68	73	9	81	70	5	55	100	129	—	—	91	72
County: Totals:	**1,591**	**117**	**1,326**	**160**	**596**	**538**	**73**	**652**	**565**	**45**	**552**	**700**	**1,033**	**—**	**—**	**808**	**496**
District: 22B Total	**19,364**	**1,783**	**16,087**	**2,161**	**6,411**	**7,212**	**613**	**7,620**	**7,462**	**410**	**6,241**	**9,069**	**13,262**	**—**	**—**	**9,114**	**6,675**
% Of Voters			**100.00**	**13.43**	**39.85**	**44.83**	**3.81**	**47.37**	**46.39**	**2.55**	**38.80**	**56.37**	**82.44**	**—**	**—**	**56.65**	**41.49**
District: 22 Total	**38,417**	**3,489**	**31,719**	**4,280**	**12,511**	**14,246**	**1,103**	**15,090**	**14,571**	**766**	**12,140**	**18,041**	**26,595**	**6,307**	**9,030**	**9,114**	**6,675**
% Of Voters			**100.00**	**13.49**	**39.44**	**44.91**	**3.48**	**47.57**	**45.94**	**2.41**	**38.27**	**56.88**	**83.85**	**19.88**	**28.47**	**28.73**	**21.04**

DISTRICT 23A County BROWN	VOTER REGISTRATION			U.S. PRES. / VICE PRES.			U.S. SENATOR			U.S. REP. DIST. 1		U.S. REP. DIST. 2			STATE SENATOR		STATE REP.			
	# of Persons Registered at 7am	# of New Registrations Election Day	Total Number of Persons Voting in the Precinct	RP PEROT AND CHOATE	R DOLE AND KEMP	DFL CLINTON AND GORE	RP DEAN BARKLEY	R RUDY BOSCHWITZ	DFL PAUL D. WELLSTONE	R GIL GUTKNECHT	DFL MARY RIEDER	RP STAN BENTZ	R GARY B. REVIER	DFL DAVID MINGE	R DENNIS FREDERICKSON	DFL PAUL KLUGE	R BARB VICKERMAN	DFL BONNIE J. MCKNIGHT	R HOWARD SWENSON	DFL DARREL H. MOSEL
Precinct																				
Burnstown Twp.	168	10	121	21	70	27	7	83	31	—	—	5	75	39	98	23	95	21	—	—
Eden Twp.	175	18	155	25	102	25	12	121	21	—	—	5	106	43	132	21	122	33	—	—
Evan	54	5	41	2	11	28	1	13	27	—	—	0	9	32	22	19	16	25	—	—
Home Twp.	389	32	303	39	207	52	15	215	71	—	—	7	206	82	249	48	224	67	—	—
Milford Twp.	487	26	416	75	212	122	31	235	137	—	—	12	193	198	282	121	247	147	—	—
New Ulm W-1 P-1	970	86	735	111	268	347	46	316	359	—	—	35	292	397	410	305	397	317	—	—
New Ulm W-1 P-2	967	106	736	114	264	344	53	333	334	—	—	43	299	382	409	318	382	328	—	—
New Ulm W-2 P-1	941	101	741	116	270	336	55	318	350	—	—	38	278	406	415	308	362	346	—	—
New Ulm W-2 P-2	814	109	612	121	174	302	59	237	298	—	—	46	204	342	307	285	262	321	—	—
New Ulm W-3 P-1	1,272	105	1,010	111	476	407	55	546	390	—	—	36	495	442	657	321	588	375	—	—
New Ulm W-3 P-2	940	65	743	124	257	347	45	338	352	—	—	28	285	413	428	299	353	360	—	—
New Ulm W-4 P-1	1,038	60	795	113	298	368	46	369	364	—	—	31	306	433	448	331	398	356	—	—
New Ulm W-4 P-2	1,266	386	1,185	113	720	341	68	739	334	—	—	31	648	432	835	270	763	327	—	—
North Star Twp.	187	8	145	18	87	38	8	95	41	—	—	2	96	47	112	32	109	29	—	—
Prairieville Twp.	190	9	155	16	106	32	11	107	33	—	—	7	101	46	116	32	114	40	—	—
Sleepy Eye W-1	941	88	647	76	326	226	30	394	199	—	—	14	348	258	458	161	404	212	—	—
Sleepy Eye W-2	1,015	127	783	92	415	250	45	492	225	—	—	22	453	283	572	183	515	237	—	—
Springfield W-1	586	47	434	53	189	180	23	228	176	—	—	12	227	184	306	121	289	135	—	—
Springfield W-2	671	65	515	77	218	210	31	273	203	—	—	20	267	215	359	143	341	164	—	—
County: Totals:	**13,071**	**1,453**	**10,272**	**1,417**	**4,670**	**3,982**	**641**	**5,452**	**3,945**	**—**	**—**	**394**	**4,888**	**4,674**	**6,615**	**3,341**	**5,981**	**3,840**	**—**	**—**
REDWOOD																				
Belview	213	25	177	23	58	92	11	67	95	—	—	7	79	85	106	62	80	88	—	—
Brookville Twp.	170	12	119	16	74	26	10	84	25	—	—	2	89	28	94	23	92	25	—	—
Charlestown Twp.	146	19	134	22	71	39	6	75	49	—	—	5	87	40	106	26	99	31	—	—
Clements	120	8	104	9	48	45	3	56	41	—	—	0	79	22	83	20	81	20	—	—
Delhi	42	7	34	13	8	11	3	11	17	—	—	4	16	14	16	14	18	12	—	—
Delhi Twp.	195	7	151	28	66	55	9	71	69	—	—	2	93	56	97	50	86	64	—	—
Honner Twp.	66	3	53	5	35	12	2	39	11	—	—	0	42	11	45	8	42	11	—	—
Kintire Twp.	137	15	120	15	52	50	5	60	52	—	—	1	70	44	86	29	72	42	—	—
Morgan	492	46	421	51	238	128	16	280	119	—	—	8	267	138	320	93	294	119	—	—
Morgan Twp.	164	14	133	12	91	29	3	105	23	—	—	1	98	34	114	19	109	24	—	—
New Avon Twp.	148	9	126	29	74	22	4	89	32	—	—	0	100	26	100	25	96	29	—	—
North Redwood	0	0	0	0	0	0	0	0	0	—	—	0	0	0	0	0	0	0	—	—
Paxton Twp.	250	42	207	27	85	87	17	102	80	—	—	8	126	68	134	63	122	74	—	—
Redwood Falls W-1	1,026	103	783	94	357	310	48	416	301	—	—	17	515	242	560	200	509	262	—	—
Redwood Falls W-2	1,035	95	837	119	374	325	35	453	339	—	—	14	564	251	575	243	555	271	—	—
Redwood Falls W-3	1,006	126	840	72	374	374	35	427	353	—	—	18	523	285	560	257	530	293	—	—
Redwood Falls Twp.	147	5	114	17	64	32	3	70	36	—	—	3	82	28	97	16	73	40	—	—
Sanborn	249	35	223	38	86	94	6	108	101	—	—	8	125	80	148	67	147	67	—	—
Sherman Twp.	132	22	111	19	42	50	7	54	46	—	—	2	64	42	73	37	68	41	—	—
Sundown Twp.	141	12	114	19	50	40	6	62	46	—	—	2	68	43	79	34	82	31	—	—
Swedes Forest Twp.	72	7	64	9	28	23	7	30	24	—	—	2	35	27	46	18	37	27	—	—
Three Lakes Twp.	137	9	93	14	52	25	8	56	28	—	—	0	67	25	73	19	76	17	—	—
Wanda	71	5	55	10	21	24	5	28	20	—	—	3	31	19	39	14	33	18	—	—

Willow Lake Twp.	146	8	117	18	55	38	6	71	36	—	—	3	82	30	87	28	78	36	—	—
County: Totals:	**6,305**	**634**	**5,130**	**679**	**2,403**	**1,931**	**255**	**2,814**	**1,943**	—	—	**110**	**3,302**	**1,638**	**3,638**	**1,365**	**3,379**	**1,642**	—	—
District: 23A Total	**19,376**	**2,087**	**15,402**	**2,096**	**7,073**	**5,913**	**896**	**8,266**	**5,888**	—	—	**504**	**8,190**	**6,312**	**10,253**	**4,706**	**9,360**	**5,482**	—	—
% Of Voters			**100.00**	**13.61**	**45.92**	**38.39**	**5.82**	**53.67**	**38.23**	—	—	**3.27**	**53.17**	**40.98**	**66.57**	**30.55**	**60.77**	**35.59**	—	—

	VOTER REGISTRATION			U.S. PRES. / VICE PRES.			U.S. SENATOR			U.S. REP. DIST. 1		U.S. REP. DIST. 2			STATE SENATOR		STATE REP.			
DISTRICT 23B County BLUE EARTH	# of Persons Registered at 7am	# of New Registrations Election Day	Total Number of Persons Voting in the Precinct	RP PEROT AND CHOATE	R DOLE AND KEMP	DFL CLINTON AND GORE	RP DEAN BARKLEY	R RUDY BOSCHWITZ	DFL PAUL D. WELLSTONE	R GIL GUTKNECHT	DFL MARY RIEDER	RP STAN BENTZ	R GARY B. REVIER	DFL DAVID MINGE	R DENNIS FREDERICKSON	DFL PAUL KLUGE	R BARB VICKERMAN	DFL BONNIE J. MCKNIGHT	R HOWARD SWENSON	DFL DARREL H. MOSEL
Precinct																				
Butternut Valley Twp.	202	17	184	26	70	88	10	85	89	107	75	—	—	—	116	65	—	—	88	92
Cambria Twp.	152	15	122	24	45	51	8	53	57	69	50	—	—	—	72	50	—	—	67	55
Judson Twp.	379	34	350	49	162	133	22	178	140	210	132	—	—	—	224	105	—	—	202	127
County: Totals:	**733**	**66**	**656**	**99**	**277**	**272**	**40**	**316**	**286**	**386**	**257**	—	—	—	**412**	**220**	—	—	**357**	**274**
BROWN																				
Cobden	32	1	26	7	7	11	3	12	11	—	—	0	11	15	17	9	—	—	16	9
Cottonwood Twp.	534	29	421	79	169	162	30	205	172	—	—	21	165	226	273	145	—	—	210	204
Hanska	279	12	204	36	41	119	12	52	137	—	—	11	43	146	89	114	—	—	66	136
Lake Hanska Twp.	203	7	134	21	45	66	5	52	76	—	—	1	42	89	68	65	—	—	61	70
Leavenworth Twp.	205	7	143	20	76	44	8	86	46	—	—	4	84	54	111	30	—	—	83	58
Linden Twp.	223	17	188	30	65	87	16	78	92	—	—	9	58	119	105	78	—	—	74	110
Sigel Twp.	252	15	211	42	93	73	11	109	87	—	—	8	97	98	145	61	—	—	124	78
Stark Twp.	222	12	163	20	101	35	7	128	28	—	—	5	111	45	131	28	—	—	127	32
County: Totals:	**1,950**	**100**	**1,490**	**255**	**597**	**597**	**92**	**722**	**649**	—	—	**59**	**611**	**792**	**939**	**530**	—	—	**761**	**697**
MCLEOD																				
Brownton	360	74	319	64	106	145	39	141	134	—	—	13	122	173	170	130	—	—	148	157
Glencoe P-1	692	62	535	87	203	234	51	274	203	—	—	29	237	259	316	199	—	—	279	247
Glencoe P-2	692	114	560	80	203	262	60	251	239	—	—	26	228	292	293	229	—	—	251	284
Glencoe P-3	692	60	518	78	181	248	50	235	216	—	—	31	221	256	275	219	—	—	238	266
Glencoe P-4	611	74	477	81	166	225	45	212	213	—	—	21	202	243	255	201	—	—	210	255
Glencoe Twp.	362	32	307	58	123	116	37	144	123	—	—	16	145	140	179	117	—	—	158	138
Penn Twp.	175	0	142	23	65	52	12	82	46	—	—	8	68	64	89	45	—	—	71	62
Round Grove Twp.	163	13	121	30	44	44	16	48	54	—	—	8	51	61	66	50	—	—	57	60
Sumter Twp.	255	32	216	39	104	69	23	116	71	—	—	10	106	95	139	61	—	—	117	91
County: Totals:	**4,002**	**461**	**3,195**	**540**	**1,195**	**1,395**	**333**	**1,503**	**1,299**	—	—	**162**	**1,380**	**1,583**	**1,782**	**1,251**	—	—	**1,529**	**1,560**
NICOLLET																				
Bernadotte Twp.	197	13	172	24	73	71	14	77	76	—	—	6	68	95	113	52	—	—	94	76
Brighton Twp.	87	11	78	20	31	27	5	43	29	—	—	2	27	48	52	26	—	—	48	30
Courtland	291	31	245	32	106	107	12	126	100	—	—	6	105	131	157	84	—	—	149	94
Courtland Twp.	395	34	315	52	155	105	19	182	112	—	—	13	158	141	215	93	—	—	194	112
Granby Twp.	180	9	131	18	74	38	4	90	35	—	—	3	72	51	100	25	—	—	96	34
Lafayette	318	23	269	56	90	122	10	121	130	—	—	7	83	167	154	100	—	—	133	122
Lafayette Twp.	478	24	359	50	147	154	22	185	146	—	—	16	153	185	224	126	—	—	182	167
Lake Prairie Twp.	429	36	378	64	163	140	26	180	166	—	—	8	155	211	236	133	—	—	216	157
New Sweden Twp.	205	11	167	18	76	71	7	79	81	—	—	4	65	93	110	52	—	—	83	80

Nicollet	495	49	386	59	185	139	15	226	138	—	—	11	177	187	266	110	—	—	260	119
Nicollet Twp.	340	21	254	45	114	90	13	142	94	—	—	7	112	124	178	64	—	—	177	70
Ridgely Twp.	64	5	61	15	23	23	9	30	22	—	—	3	23	35	42	17	—	—	40	20
West Newton Twp.	303	15	223	43	98	82	17	118	88	—	—	8	100	111	159	59	—	—	122	96
County: Totals:	**3,782**	**282**	**3,038**	**496**	**1,335**	**1,169**	**173**	**1,599**	**1,217**	**—**	**—**	**94**	**1,298**	**1,579**	**2,006**	**941**	**—**	**—**	**1,794**	**1,177**
SIBLEY																				
Alfsborg Twp.	199	12	162	23	67	70	13	75	71	—	—	4	55	99	93	65	—	—	74	87
Arlington	1,072	113	879	158	303	405	78	408	376	—	—	38	371	456	496	331	—	—	390	457
Arlington Twp.	358	29	292	62	106	122	20	133	133	—	—	9	119	158	176	104	—	—	123	165
Bismarck Twp.	153	8	105	30	40	35	6	60	39	—	—	4	50	50	68	32	—	—	47	54
Cornish Twp.	168	13	143	22	64	54	8	69	66	—	—	5	63	69	95	45	—	—	71	72
Dryden Twp.	256	21	219	41	96	80	17	124	75	—	—	5	76	135	141	67	—	—	93	126
Gaylord	1,106	126	921	137	315	451	46	422	424	—	—	22	268	598	504	365	—	—	344	555
Gibbon	490	57	373	60	140	166	23	172	173	—	—	15	140	201	205	147	—	—	169	194
Grafton Twp.	162	8	119	23	58	38	11	61	46	—	—	3	48	68	76	40	—	—	64	52
Green Isle	188	23	142	18	38	83	16	57	64	—	—	7	44	81	68	62	—	—	53	84
Green Isle Twp.	342	27	253	60	120	67	21	149	77	—	—	9	126	112	171	69	—	—	147	100
Henderson	439	66	372	86	95	176	42	140	177	—	—	23	110	227	167	183	—	—	144	213
Henderson Twp.	325	46	291	69	109	107	31	144	113	—	—	15	132	137	188	93	—	—	143	142
Jessenland Twp.	266	23	228	53	80	91	27	94	103	—	—	10	87	124	116	95	—	—	83	138
Kelso Twp.	206	16	161	29	86	44	6	106	46	—	—	5	88	63	125	32	—	—	87	73
Moltke Twp.	190	14	154	30	79	45	15	81	55	—	—	2	81	71	112	41	—	—	84	69
New Auburn	184	14	135	28	46	55	9	75	47	—	—	9	53	67	74	48	—	—	50	78
New Auburn Twp.	252	28	202	37	93	69	12	122	65	—	—	5	98	94	140	54	—	—	98	99
Severance Twp.	164	10	127	25	54	46	10	58	55	—	—	7	60	59	89	38	—	—	65	61
Sibley Twp.	183	19	162	33	70	57	12	84	62	—	—	2	60	98	101	57	—	—	80	81
Transit Twp.	166	11	145	33	58	52	9	82	50	—	—	2	70	72	99	41	—	—	69	74
Washington Lake Twp.	294	34	274	51	116	105	31	142	95	—	—	17	115	141	157	104	—	—	128	142
Winthrop	730	89	593	73	275	233	36	299	240	—	—	29	251	295	349	223	—	—	280	298
County: Totals:	**7,893**	**807**	**6,452**	**1,181**	**2,508**	**2,651**	**499**	**3,157**	**2,652**	**—**	**—**	**247**	**2,565**	**3,475**	**3,810**	**2,336**	**—**	**—**	**2,886**	**3,414**
District: 23B Total	**18,360**	**1,716**	**14,831**	**2,571**	**5,912**	**6,084**	**1,137**	**7,297**	**6,103**	**386**	**257**	**562**	**5,854**	**7,429**	**8,949**	**5,278**	**—**	**—**	**7,327**	**7,122**
% Of Voters			**100.00**	**17.34**	**39.86**	**41.02**	**7.67**	**49.20**	**41.15**	**2.60**	**1.73**	**3.79**	**39.47**	**50.09**	**60.34**	**35.59**	**—**	**—**	**49.40**	**48.02**
District: 23 Total	**37,736**	**3,803**	**30,233**	**4,667**	**12,985**	**11,997**	**2,033**	**15,563**	**11,991**	**386**	**257**	**1,066**	**14,044**	**13,741**	**19,202**	**9,984**	**9,360**	**5,482**	**7,327**	**7,122**
% Of Voters			**100.00**	**15.44**	**42.95**	**39.68**	**6.72**	**51.48**	**39.66**	**1.28**	**0.85**	**3.53**	**46.45**	**45.45**	**63.51**	**33.02**	**30.96**	**18.13**	**24.24**	**23.56**

	VOTER REGISTRATION			U.S. PRES. / VICE PRES.			U.S. SENATOR			U.S. REP. DIST. 1		U.S. REP. DIST. 2			STATE SENATOR		STATE REP.			
DISTRICT 24A County BLUE EARTH	# of Persons Registered at 7am	# of New Registrations Election Day	Total Number of Persons Voting in the Precinct	RP PEROT AND CHOATE	R DOLE AND KEMP	DFL CLINTON AND GORE	RP DEAN BARKLEY	R RUDY BOSCHWITZ	DFL PAUL D. WELLSTONE	R GIL GUTKNECHT	DFL MARY RIEDER	RP STAN BENTZ	R GARY B. REVIER	DFL DAVID MINGE	R CHUCK RUDOLPH	DFL JOHN C. HOTTINGER	R HARRY PETERSEN	DFL JOHN DORN	R RICK MCCLUHAN	DFL RUTH JOHNSON
Precinct																				
Mankato City P-02	332	40	259	43	69	139	10	90	155	114	141	—	—	—	83	172	78	178	—	—
Mankato City P-03	1,750	248	1,282	184	315	733	65	406	768	496	768	—	—	—	411	845	345	905	—	—
Mankato City P-04	1,313	148	1,060	120	338	573	46	416	577	509	521	—	—	—	419	622	355	685	—	—
Mankato City P-05	1,104	187	753	58	308	358	25	324	378	376	361	—	—	—	316	414	298	432	—	—
Mankato City P-06	1,621	363	1,187	151	333	644	53	405	690	483	666	—	—	—	401	746	350	791	—	—
Mankato City P-07	1,119	174	854	69	318	445	37	354	446	413	429	—	—	—	330	508	303	540	—	—
Mankato City P-08	607	48	530	46	198	272	25	217	276	261	260	—	—	—	217	302	190	332	—	—
Mankato City P-09	1,690	165	1,376	133	571	647	64	619	668	690	655	—	—	—	578	767	516	825	—	—

Mankato City P-10	401	167	262	33	73	145	10	98	146	121	131	—	—	—	97	147	93	147	—	—
Mankato City P-11	699	79	527	76	173	258	20	200	295	248	268	—	—	—	202	318	176	346	—	—
Mankato City P-12	1,711	193	1,381	151	504	689	58	573	714	696	662	—	—	—	610	753	541	813	—	—
Mankato City P-13	841	142	589	66	169	329	37	191	346	233	348	—	—	—	187	389	186	388	—	—
Mankato City P-14	960	166	732	70	264	384	30	288	392	333	382	—	—	—	268	433	270	429	—	—
Mankato City P-15	1,041	526	945	129	252	537	25	319	519	371	430	—	—	—	321	348	236	428	—	—
Mankato City P-16	566	68	464	48	173	234	12	188	247	207	247	—	—	—	179	274	163	286	—	—
Mankato City P-17	528	46	462	40	200	215	14	230	212	264	193	—	—	—	203	253	213	240	—	—
Mankato City P-18	1,526	567	1,041	140	283	593	52	376	586	459	549	—	—	—	329	652	332	645	—	—
Mankato City P-19	173	51	146	25	46	74	7	61	74	84	58	—	—	—	54	90	52	92	—	—
Skyline City	239	23	228	19	113	94	7	118	99	128	97	—	—	—	117	108	109	116	—	—
South Bend Twp.	830	71	663	71	255	318	33	279	322	348	295	—	—	—	273	369	247	392	—	—
County: Totals:	**19,051**	**3,472**	**14,741**	**1,672**	**4,955**	**7,681**	**630**	**5,752**	**7,910**	**6,834**	**7,461**	**—**	**—**	**—**	**5,595**	**8,510**	**5,053**	**9,010**	**—**	**—**
NICOLLET																				
Mankota W-2 P-30	0	0	0	0	0	0	0	0	0	0	0	—	—	—	0	0	0	0	—	—
County: Totals:	**0**	**0**	**0**	**0**	**0**	**0**	**0**	**0**	**0**	**0**	**0**	**—**	**—**	**—**	**0**	**0**	**0**	**0**	**—**	**—**
District: 24A Total	**19,051**	**3,472**	**14,741**	**1,672**	**4,955**	**7,681**	**630**	**5,752**	**7,910**	**6,834**	**7,461**	**—**	**—**	**—**	**5,595**	**8,510**	**5,053**	**9,010**	**—**	**—**
% Of Voters			**100.00**	**11.34**	**33.61**	**52.11**	**4.27**	**39.02**	**53.66**	**46.36**	**50.61**	**—**	**—**	**—**	**37.96**	**57.73**	**34.28**	**61.12**	**—**	**—**

	VOTER REGISTRATION			U.S. PRES. / VICE PRES.			U.S. SENATOR			U.S. REP. DIST. 1		U.S. REP. DIST. 2			STATE SENATOR		STATE REP.			
DISTRICT 24B **County** **BLUE EARTH**	# of Persons Registered at 7am	# of New Registrations Election Day	Total Number of Persons Voting in the Precinct	RP PEROT AND CHOATE	R DOLE AND KEMP	DFL CLINTON AND GORE	RP DEAN BARKLEY	R RUDY BOSCHWITZ	DFL PAUL D. WELLSTONE	R GIL GUTKNECHT	DFL MARY RIEDER	RP STAN BENTZ	R GARY B. REVIER	DFL DAVID MINGE	R CHUCK RUDOLPH	DFL JOHN C. HOTTINGER	R HARRY PETERSEN	DFL JOHN DORN	R RICK MCCLUHAN	DFL RUTH JOHNSON
Precinct																				
Lime Twp.	792	81	613	89	271	249	39	302	262	365	243	—	—	—	285	318	—	—	345	257
Mankato City P-01	92	14	58	12	17	27	4	21	28	26	30	—	—	—	18	38	—	—	23	34
Mankato City P-21	5	4	9	1	5	2	0	6	2	6	2	—	—	—	4	3	—	—	5	2
Mankato Twp.	1,366	117	1,104	139	481	461	59	559	465	642	454	—	—	—	543	545	—	—	652	427
County: Totals:	**2,255**	**216**	**1,784**	**241**	**774**	**739**	**102**	**888**	**757**	**1,039**	**729**	**—**	**—**	**—**	**850**	**904**	**—**	**—**	**1,025**	**720**
LE SUEUR																				
Cleveland	408	29	308	55	105	146	14	140	147	160	142	—	—	—	132	169	—	—	130	175
Cleveland Twp.	404	31	310	57	109	137	18	142	148	165	139	—	—	—	124	176	—	—	133	166
Kasota	369	47	286	54	53	169	13	86	176	120	158	—	—	—	81	198	—	—	88	189
Kasota Twp.	844	116	744	105	268	356	61	306	358	384	349	—	—	—	291	440	—	—	345	384
Le Sueur W-1	1,202	112	967	120	378	445	62	463	418	—	—	37	441	471	505	449	—	—	487	457
Le Sueur W-2	955	121	710	121	224	351	41	300	347	—	—	30	260	403	313	384	—	—	320	377
Ottawa Twp.	210	18	170	24	64	79	17	67	82	—	—	6	69	91	75	88	—	—	75	89
Washington Twp.	532	50	445	39	227	168	25	243	173	276	166	—	—	—	207	231	—	—	257	180
County: Totals:	**4,924**	**524**	**3,940**	**575**	**1,428**	**1,851**	**251**	**1,747**	**1,849**	**1,105**	**954**	**73**	**770**	**965**	**1,728**	**2,135**	**—**	**—**	**1,835**	**2,017**
NICOLLET																				
Belgrade Twp.	678	59	550	86	227	232	32	267	242	327	218	—	—	—	244	295	—	—	302	234
N Mankato P1-A	661	59	536	95	133	296	39	164	324	234	295	—	—	—	184	343	—	—	221	301
N Mankato P1-B	796	86	586	77	215	279	30	245	297	284	290	—	—	—	242	332	—	—	262	308
N Mankato P2-A	697	63	565	65	184	293	25	223	297	247	303	—	—	—	220	329	—	—	227	321
N Mankato P2-B	759	98	596	71	192	325	18	206	352	254	325	—	—	—	213	372	—	—	267	318

N Mankato P3-A	957	93	778	77	338	348	37	378	352	433	324	—	—	—	342	428	—	—	437	324
N Mankato P3-B	902	206	749	87	322	331	33	371	333	421	312	—	—	—	334	397	—	—	402	328
N Mankato P4-A	722	60	623	60	299	259	19	345	250	365	250	—	—	—	310	307	—	—	361	249
N Mankato P4-B	408	46	347	44	139	158	17	165	151	189	149	—	—	—	168	176	—	—	183	156
N Mankato P5-A	331	81	184	28	56	99	8	65	108	82	99	—	—	—	67	112	—	—	81	99
N Mankato P5-B	734	115	572	65	266	235	26	304	231	344	225	—	—	—	277	288	—	—	352	210
Oshawa Twp.	303	39	269	47	84	133	12	117	132	—	—	8	79	176	101	164	—	—	108	157
St Peter W-1 P-1	1,636	330	1,340	162	346	794	63	436	805	—	—	46	333	897	439	864	—	—	466	842
St Peter W-1 P-2	1,197	175	1,014	98	348	539	46	416	527	—	—	28	327	602	410	577	—	—	426	563
St Peter W-2 P-1	1,055	307	735	56	175	462	17	218	469	—	—	21	158	514	219	443	—	—	210	470
St Peter W-2 P-2	1,699	431	1,262	99	341	742	38	396	785	—	—	39	301	836	375	781	—	—	341	853
Traverse Twp.	205	14	162	24	57	78	13	70	75	—	—	3	56	98	57	102	—	—	72	89
County: Totals:	**13,740**	**2,262**	**10,868**	**1,241**	**3,722**	**5,603**	**473**	**4,386**	**5,730**	**3,180**	**2,790**	**145**	**1,254**	**3,123**	**4,202**	**6,310**	**—**	**—**	**4,718**	**5,822**
District: 24B Total	**20,919**	**3,002**	**16,592**	**2,057**	**5,924**	**8,193**	**826**	**7,021**	**8,336**	**5,324**	**4,473**	**218**	**2,024**	**4,088**	**6,780**	**9,349**	**—**	**—**	**7,578**	**8,559**
% Of Voters			**100.00**	**12.40**	**35.70**	**49.38**	**4.98**	**42.32**	**50.24**	**32.09**	**26.96**	**1.31**	**12.20**	**24.64**	**40.86**	**56.35**	**—**	**—**	**45.67**	**51.59**
District: 24 Total	**39,970**	**6,474**	**31,333**	**3,729**	**10,879**	**15,874**	**1,456**	**12,773**	**16,246**	**12,158**	**11,934**	**218**	**2,024**	**4,088**	**12,375**	**17,859**	**5,053**	**9,010**	**7,578**	**8,559**
% Of Voters			**100.00**	**11.90**	**34.72**	**50.66**	**4.65**	**40.77**	**51.85**	**38.80**	**38.09**	**0.70**	**6.46**	**13.05**	**39.50**	**57.00**	**16.13**	**28.76**	**24.19**	**27.32**

	VOTER REGISTRATION			U.S. PRES. / VICE PRES.			U.S. SENATOR			U.S. REP. DIST. 1		U.S. REP. DIST. 2			STATE SENATOR		STATE REP.			
DISTRICT 25A County DAKOTA	# of Persons Registered at 7am	# of New Registrations Election Day	Total Number of Persons Voting in the Precinct	RP PEROT AND CHOATE	R DOLE AND KEMP	DFL CLINTON AND GORE	RP DEAN BARKLEY	R RUDY BOSCHWITZ	DFL PAUL D. WELLSTONE	R GIL GUTKNECHT	DFL MARY RIEDER	RP STAN BENTZ	R GARY B. REVIER	DFL DAVID MINGE	R TOM NEUVILLE	DFL DAVID R. CUMMISKEY	R JOHN TUMA	DFL HERB FREY	R LYNDA BOUDREAU	DFL DARRELL L. DRENTLAW
Precinct																				
Northfield W-3 P-3	178	12	152	14	56	79	11	57	80	65	77	—	—	—	100	43	89	54	—	—
County: Totals:	**178**	**12**	**152**	**14**	**56**	**79**	**11**	**57**	**80**	**65**	**77**	**—**	**—**	**—**	**100**	**43**	**89**	**54**	**—**	**—**
LE SUEUR																				
Heidelberg	40	6	39	6	6	27	1	8	29	—	—	1	5	32	13	22	18	20	—	—
Lanesburgh Twp. P-1	308	36	248	43	83	116	29	99	114	129	115	—	—	—	136	104	148	93	—	—
Lanesburgh Twp. P-2	595	86	530	97	209	215	36	270	208	—	—	23	201	277	345	171	334	182	—	—
Le Center W-1	683	69	526	72	193	245	22	249	239	288	228	—	—	—	344	168	349	169	—	—
Le Center W-2	472	54	349	52	119	172	20	154	170	187	155	—	—	—	219	125	221	126	—	—
Lexington Twp.	455	34	353	57	124	165	20	163	161	194	147	—	—	—	214	127	209	127	—	—
Montgomery W-1	645	84	506	81	120	292	25	169	294	227	257	—	—	—	260	235	268	225	—	—
Montgomery W-2	823	103	662	90	162	396	39	237	361	280	366	—	—	—	345	297	359	290	—	—
Montgomery Twp.	403	34	340	60	108	164	20	159	159	185	146	—	—	—	215	118	206	123	—	—
New Prague	789	121	667	90	217	339	35	288	323	—	—	27	224	397	397	254	400	253	—	—
County: Totals:	**5,213**	**627**	**4,220**	**648**	**1,341**	**2,131**	**247**	**1,796**	**2,058**	**1,490**	**1,414**	**51**	**430**	**706**	**2,488**	**1,621**	**2,512**	**1,608**	**—**	**—**
RICE																				
Bridgewater Twp.	1,177	102	1,004	135	374	459	81	441	465	504	463	—	—	—	665	317	574	406	—	—
Dundas	260	50	249	36	48	153	16	67	151	95	140	—	—	—	129	108	114	125	—	—
Forest Twp.	593	66	489	80	166	231	31	234	215	277	201	—	—	—	291	187	274	199	—	—
Lonsdale	753	81	580	78	178	309	34	253	270	303	261	—	—	—	379	181	344	228	—	—
Northfield W-1 P-1	1,308	433	927	58	121	633	30	141	714	177	696	—	—	—	236	553	188	657	—	—
Northfield W-1 P-2	1,841	262	1,443	80	315	924	58	328	1,029	407	996	—	—	—	590	804	482	928	—	—
Northfield W-2 P-1	1,534	112	1,279	91	444	699	72	480	711	565	682	—	—	—	821	430	652	599	—	—
Northfield W-2 P-2	1,704	255	1,271	107	370	754	58	404	772	521	699	—	—	—	705	520	565	667	—	—

Northfield W-2 P-3	2	0	3	0	3	0	0	2	1	2	1	—	—	—	2	0	2	0	—	—
Northfield W-3 P-1	2,397	548	1,706	77	423	1,113	38	410	1,191	462	1,132	—	—	—	572	948	486	1,110	—	—
Northfield W-3 P-2	1,133	100	864	82	237	498	57	256	536	319	520	—	—	—	475	364	362	479	—	—
Webster Twp.	1,022	95	869	146	321	366	72	400	369	462	364	—	—	—	567	276	548	295	—	—
Wheatland Twp.	709	58	570	102	184	261	43	250	266	315	235	—	—	—	377	184	366	193	—	—
County: Totals:	**14,433**	**2,162**	**11,254**	**1,072**	**3,184**	**6,400**	**590**	**3,666**	**6,690**	**4,409**	**6,390**	**—**	**—**	**—**	**5,809**	**4,872**	**4,957**	**5,886**	**—**	**—**
SCOTT																				
New Prague P-2	1,445	212	1,226	176	357	655	84	496	618	—	—	49	350	775	725	462	730	463	—	—
County: Totals:	**1,445**	**212**	**1,226**	**176**	**357**	**655**	**84**	**496**	**618**	**—**	**—**	**49**	**350**	**775**	**725**	**462**	**730**	**463**	**—**	**—**
District: 25A Total	**21,269**	**3,013**	**16,852**	**1,910**	**4,938**	**9,265**	**932**	**6,015**	**9,446**	**5,964**	**7,881**	**100**	**780**	**1,481**	**9,122**	**6,998**	**8,288**	**8,011**	**—**	**—**
% Of Voters			**100.00**	**11.33**	**29.30**	**54.98**	**5.53**	**35.69**	**56.05**	**35.39**	**46.77**	**0.59**	**4.63**	**8.79**	**54.13**	**41.53**	**49.18**	**47.54**	—	—

	VOTER REGISTRATION			U.S. PRES. / VICE PRES.			U.S. SENATOR			U.S. REP. DIST. 1		U.S. REP. DIST. 2			STATE SENATOR		STATE REP.			
DISTRICT 25B County LE SUEUR	# of Persons Registered at 7am	# of New Registrations Election Day	Total Number of Persons Voting in the Precinct	RP PEROT AND CHOATE	R DOLE AND KEMP	DFL CLINTON AND GORE	RP DEAN BARKLEY	R RUDY BOSCHWITZ	DFL PAUL D. WELLSTONE	R GIL GUTKNECHT	DFL MARY RIEDER	RP STAN BENTZ	R GARY B. REVIER	DFL DAVID MINGE	R TOM NEUVILLE	DFL DAVID R. CUMMISKEY	R JOHN TUMA	DFL HERB FREY	R LYNDA BOUDREAU	DFL DARRELL L. DRENTLAW
Precinct																				
Cordova Twp.	292	0	223	34	92	97	13	118	85	132	83	—	—	—	140	80	—	—	113	97
Elysian	244	43	197	46	67	80	8	94	87	111	80	—	—	—	109	84	—	—	109	77
Elysian Twp.	552	58	446	51	198	189	25	212	201	244	193	—	—	—	230	206	—	—	255	174
Kilkenny	87	17	80	16	15	46	1	28	47	30	43	—	—	—	33	42	—	—	28	46
Kilkenny Twp.	254	29	188	23	64	98	9	86	88	100	85	—	—	—	99	87	—	—	99	83
Waterville W-1	500	56	396	51	126	212	23	169	195	201	179	—	—	—	174	212	—	—	208	170
Waterville W-2	504	72	405	73	102	221	23	148	226	192	206	—	—	—	154	241	—	—	198	193
Waterville Twp.	390	38	327	45	136	143	19	154	147	183	141	—	—	—	166	158	—	—	188	132
County: Totals:	**2,823**	**313**	**2,262**	**339**	**800**	**1,086**	**121**	**1,009**	**1,076**	**1,193**	**1,010**	**—**	**—**	**—**	**1,105**	**1,110**	**—**	**—**	**1,198**	**972**
RICE																				
Cannon City Twp.	639	65	545	73	218	232	48	249	231	303	215	—	—	—	351	178	—	—	347	191
Dennison City	3	0	0	0	0	0	0	0	0	0	0	—	—	—	0	0	—	—	0	0
Erin Twp.	389	50	317	61	107	141	25	126	162	167	146	—	—	—	172	135	—	—	145	156
Faribault P-1	1,974	210	1,556	201	465	857	101	624	803	788	721	—	—	—	903	615	—	—	851	681
Faribault P-2	963	129	613	92	162	336	40	205	353	262	325	—	—	—	309	284	—	—	283	311
Faribault P-3	2,278	259	1,677	205	447	976	118	629	885	822	803	—	—	—	936	700	—	—	928	716
Faribault P-4	1,355	191	1,010	168	272	546	54	371	555	492	487	—	—	—	554	430	—	—	541	455
Faribault P-5	1,552	148	1,246	141	351	730	74	487	667	609	595	—	—	—	740	478	—	—	701	526
Faribault P-6	1,605	166	1,254	154	423	642	70	519	644	617	597	—	—	—	751	477	—	—	714	522
Morristown	482	64	419	82	107	218	32	156	218	216	191	—	—	—	242	167	—	—	232	177
Morristown Twp.	368	36	306	57	142	97	17	178	99	224	74	—	—	—	227	75	—	—	227	73
Nerstrand	156	18	129	21	41	61	12	57	56	74	49	—	—	—	91	35	—	—	75	49
Northfield W-1 P-3	24	4	22	4	5	12	1	7	14	11	11	—	—	—	15	7	—	—	10	11
Northfield Twp.	457	44	406	50	123	217	27	162	209	212	180	—	—	—	256	137	—	—	208	167
Richland Twp.	259	16	200	45	69	81	18	101	74	112	84	—	—	—	126	67	—	—	128	66
Shieldsville Twp.	649	78	531	87	167	265	51	224	245	262	252	—	—	—	267	249	—	—	266	255
Walcott Twp.	553	36	442	58	159	214	30	196	205	235	189	—	—	—	243	182	—	—	251	174
Warsaw Twp.	788	64	647	115	251	267	48	346	245	407	219	—	—	—	419	217	—	—	417	212
Wells Twp.	1,047	126	836	153	236	415	74	333	404	422	388	—	—	—	455	352	—	—	484	337

Wheeling Twp.	271	27	247	33	87	114	16	123	100	132	108	—	—	—	141	94	—	—	137	102
County: Totals:	**15,812**	**1,731**	**12,403**	**1,800**	**3,832**	**6,421**	**856**	**5,093**	**6,169**	**6,367**	**5,634**	**—**	**—**	**—**	**7,198**	**4,879**	**—**	**—**	**6,945**	**5,181**
WASECA																				
Elysian	6	0	5	0	0	5	0	1	4	1	4	—	—	—	0	4	—	—	1	4
County: Totals:	**6**	**0**	**5**	**0**	**0**	**5**	**0**	**1**	**4**	**1**	**4**	**—**	**—**	**—**	**0**	**4**	**—**	**—**	**1**	**4**
District: 25B Total	**18,641**	**2,044**	**14,670**	**2,139**	**4,632**	**7,512**	**977**	**6,103**	**7,249**	**7,561**	**6,648**	**—**	**—**	**—**	**8,303**	**5,993**	**—**	**—**	**8,144**	**6,157**
% Of Voters			**100.00**	**14.58**	**31.57**	**51.21**	**6.66**	**41.60**	**49.41**	**51.54**	**45.32**	**—**	**—**	**—**	**56.60**	**40.85**	**—**	**—**	**55.51**	**41.97**
District: 25 Total	**39,910**	**5,057**	**31,522**	**4,049**	**9,570**	**16,777**	**1,909**	**12,118**	**16,695**	**13,525**	**14,529**	**100**	**780**	**1,481**	**17,425**	**12,991**	**8,288**	**8,011**	**8,144**	**6,157**
% Of Voters			**100.00**	**12.84**	**30.36**	**53.22**	**6.06**	**38.44**	**52.96**	**42.91**	**46.09**	**0.32**	**2.47**	**4.70**	**55.28**	**41.21**	**26.29**	**25.41**	**25.84**	**19.53**

	VOTER REGISTRATION			U.S. PRES. / VICE PRES.			U.S. SENATOR			U.S. REP. DIST. 1		U.S. REP. DIST. 2			STATE SENATOR		STATE REP.		
DISTRICT 26A County BLUE EARTH	# of Persons Registered at 7am	# of New Registrations Election Day	Total Number of Persons Voting in the Precinct	RP PEROT AND CHOATE	R DOLE AND KEMP	DFL CLINTON AND GORE	RP DEAN BARKLEY	R RUDY BOSCHWITZ	DFL PAUL D. WELLSTONE	R GIL GUTKNECHT	DFL MARY RIEDER	RP STAN BENTZ	R GARY B. REVIER	DFL DAVID MINGE	R WILLIAM "WILLY" NEGAARD	DFL TRACY BECKMAN	R BOB GUNTHER	R JERRY GROEBNER	DFL HENRY J. KALIS
Precinct																			
Amboy City	352	22	296	46	135	106	12	161	112	195	95	—	—	—	189	102	241	—	—
Ceresco Twp.	145	11	129	26	57	44	7	72	50	85	43	—	—	—	78	51	117	—	—
Garden City Twp.	461	51	416	52	185	171	22	201	183	249	157	—	—	—	236	174	328	—	—
Lake Crystal City	1,267	174	1,114	144	367	575	51	459	575	559	517	—	—	—	494	588	858	—	—
Lincoln Twp.	141	17	131	18	57	50	5	66	52	76	49	—	—	—	59	65	99	—	—
Pleasant Mound Twp.	170	7	135	22	87	25	6	93	30	104	27	—	—	—	87	46	117	—	—
Rapidan Twp.	657	55	590	92	240	251	38	283	254	338	241	—	—	—	316	255	442	—	—
Shelby Twp.	176	18	164	31	68	64	11	74	78	92	67	—	—	—	89	72	122	—	—
Vernon Center City	190	24	200	51	68	78	12	91	91	121	76	—	—	—	147	52	160	—	—
Vernon Center Twp.	190	18	183	30	80	71	9	93	73	122	58	—	—	—	132	50	150	—	—
County: Totals:	**3,749**	**397**	**3,358**	**512**	**1,344**	**1,435**	**173**	**1,593**	**1,498**	**1,941**	**1,330**	**—**	**—**	**—**	**1,827**	**1,455**	**2,634**	**—**	**—**
MARTIN																			
Center Creek Twp.	171	13	142	18	69	48	5	77	55	—	—	6	72	60	68	69	124	—	—
East Chain Twp.	237	6	176	15	102	59	4	117	54	—	—	3	97	72	79	92	160	—	—
Fairmont W-1 P-1	756	93	625	61	277	275	15	357	236	—	—	8	293	290	232	359	569	—	—
Fairmont W-1 P-2	1,031	95	857	117	406	323	49	514	276	—	—	23	445	370	355	478	792	—	—
Fairmont W-2 P-1	902	80	728	84	315	314	34	378	307	—	—	24	338	359	263	455	672	—	—
Fairmont W-2 P-2	1,005	63	852	93	378	367	29	463	344	—	—	26	422	386	322	500	780	—	—
Fairmont W-3 P-1	756	80	557	83	183	272	19	238	283	—	—	15	209	319	154	389	507	—	—
Fairmont W-3 P-2	692	87	548	87	212	237	34	264	231	—	—	26	235	262	196	337	492	—	—
Fairmont W-4 P-1	769	97	591	116	203	262	37	277	262	—	—	24	242	309	194	379	529	—	—
Fairmont W-4 P-2	663	86	518	80	141	292	22	204	285	—	—	29	171	300	130	374	442	—	—
Fairmont Twp.	168	12	135	6	56	69	2	72	59	—	—	2	66	64	43	88	119	—	—
Fraser Twp.	167	13	132	29	57	46	5	80	46	—	—	7	67	56	47	84	120	—	—
Granada	192	20	149	25	51	72	10	65	72	—	—	6	58	82	37	105	126	—	—
Nashville Twp.	133	20	113	10	55	45	5	63	44	—	—	2	52	56	49	61	96	—	—
Northrop	156	9	121	19	46	53	9	62	46	—	—	6	54	59	42	77	113	—	—
Pleasant Prairie	186	18	141	22	50	65	11	68	60	—	—	5	55	80	45	93	123	—	—
Rolling Green Twp.	178	16	140	15	60	63	6	71	60	—	—	5	55	75	50	82	128	—	—
Rutland Twp.	261	19	214	20	86	107	15	102	95	—	—	5	94	109	82	126	186	—	—
Silver Lake Twp.	323	19	238	25	101	108	10	125	99	—	—	2	101	129	79	154	217	—	—

Tenhassen Twp.	182	9	140	20	67	52	10	73	56	—	—	5	72	56	56	78	129	—	—
Truman	739	80	589	73	273	236	32	340	211	—	—	23	280	274	230	349	542	—	—
Waverly Twp.	145	14	132	18	49	65	7	65	60	—	—	3	58	70	48	79	119	—	—
Westford Twp.	190	0	170	27	85	56	8	96	64	—	—	7	80	81	63	103	153	—	—
County: Totals:	**10,002**	**949**	**8,008**	**1,063**	**3,322**	**3,486**	**378**	**4,171**	**3,305**	**—**	**—**	**262**	**3,616**	**3,918**	**2,864**	**4,911**	**7,238**	**—**	**—**
WATONWAN																			
Antrim Twp.	180	7	143	19	73	49	15	90	37	—	—	8	74	59	70	70	122	—	—
Fieldon Twp.	129	16	100	21	52	27	9	53	37	—	—	4	36	55	39	58	79	—	—
La Salle	66	8	61	6	23	30	6	26	28	—	—	1	19	38	20	39	43	—	—
Lewisville	140	17	115	22	42	48	10	52	52	—	—	4	42	67	31	82	97	—	—
Madelia P-1	590	119	509	64	170	265	23	205	254	—	—	19	142	329	145	343	393	—	—
Madelia P-2	507	106	430	55	114	252	15	150	255	—	—	12	112	302	109	312	334	—	—
Madelia Twp.	208	31	187	27	82	75	12	97	73	—	—	5	71	108	64	121	159	—	—
Riverdale Twp.	208	11	179	25	63	90	9	80	88	—	—	5	62	110	60	114	137	—	—
Rosendale Twp.	218	18	193	37	71	84	14	85	89	—	—	8	64	120	54	136	158	—	—
St James City W-1	1,147	161	972	132	278	543	46	391	506	—	—	24	315	601	270	664	715	—	—
St James City W-2	1,142	127	985	123	339	495	47	426	486	—	—	21	341	600	299	668	744	—	—
South Branch Twp.	188	4	154	20	94	38	4	109	39	—	—	2	99	51	80	71	135	—	—
County: Totals:	**4,723**	**625**	**4,028**	**551**	**1,401**	**1,996**	**210**	**1,764**	**1,944**	**—**	**—**	**113**	**1,377**	**2,440**	**1,241**	**2,678**	**3,116**	**—**	**—**
District: 26A Total	**18,474**	**1,971**	**15,394**	**2,126**	**6,067**	**6,917**	**761**	**7,528**	**6,747**	**1,941**	**1,330**	**375**	**4,993**	**6,358**	**5,932**	**9,044**	**12,988**	**—**	**—**
% Of Voters			**100.00**	**13.81**	**39.41**	**44.93**	**4.94**	**48.90**	**43.83**	**12.61**	**8.64**	**2.44**	**32.43**	**41.30**	**38.53**	**58.75**	**84.37**	**—**	**—**

	VOTER REGISTRATION			U.S. PRES. / VICE PRES.			U.S. SENATOR			U.S. REP. DIST. 1		U.S. REP. DIST. 2			STATE SENATOR		STATE REP.		
DISTRICT 26B County BLUE EARTH	# of Persons Registered at 7am	# of New Registrations Election Day	Total Number of Persons Voting in the Precinct	RP PEROT AND CHOATE	R DOLE AND KEMP	DFL CLINTON AND GORE	RP DEAN BARKLEY	R RUDY BOSCHWITZ	DFL PAUL D. WELLSTONE	R GIL GUTKNECHT	DFL MARY RIEDER	RP STAN BENTZ	R GARY B. REVIER	DFL DAVID MINGE	R WILLIAM "WILLY" NEGAARD	DFL TRACY BECKMAN	R BOB GUNTHER	R JERRY GROEBNER	DFL HENRY J. KALIS
Precinct																			
Beauford Twp.	276	12	219	41	101	76	19	107	89	135	79	—	—	—	100	113	—	88	126
Danville Twp.	166	5	133	29	53	50	11	69	51	86	47	—	—	—	48	82	—	39	91
Decoria Twp.	529	52	460	66	178	206	25	214	215	257	199	—	—	—	194	251	—	175	275
Eagle Lake City	837	108	734	96	247	385	34	326	354	375	347	—	—	—	275	429	—	325	393
Good Thunder City	345	20	282	59	81	135	17	97	156	145	133	—	—	—	129	150	—	94	187
Jamestown Twp.	340	38	309	40	106	153	18	134	149	169	137	—	—	—	136	165	—	132	172
Le Ray Twp.	448	51	356	65	118	164	17	140	190	174	178	—	—	—	130	218	—	141	210
Lyra Twp.	205	12	176	34	65	75	16	74	83	100	75	—	—	—	101	73	—	65	107
McPherson Twp.	258	18	197	34	79	80	9	82	99	113	82	—	—	—	75	113	—	84	107
Madison Lake City	427	70	350	51	102	187	15	143	180	176	165	—	—	—	131	206	—	160	186
Mapleton City	963	73	738	112	235	370	25	301	390	368	347	—	—	—	231	486	—	186	527
Mapleton Twp.	187	11	156	34	61	58	4	83	66	89	66	—	—	—	60	96	—	52	104
Medo Twp.	238	14	184	30	84	69	12	94	74	118	61	—	—	—	68	112	—	53	129
Pemberton City	132	4	109	20	44	43	4	58	43	69	40	—	—	—	49	57	—	43	64
Saint Clair City	412	55	378	62	116	191	17	150	197	201	170	—	—	—	145	217	—	164	206
Sterling Twp.	177	10	143	27	62	51	11	73	56	92	48	—	—	—	81	59	—	48	92
County: Totals:	**5,940**	**553**	**4,924**	**800**	**1,732**	**2,293**	**254**	**2,145**	**2,392**	**2,667**	**2,174**	**—**	**—**	**—**	**1,953**	**2,827**	**—**	**1,849**	**2,976**
FARIBAULT																			
Barber Twp.	207	9	169	29	84	56	7	105	56	113	55	—	—	—	55	114	—	64	105
Blue Earth W-1	760	101	601	66	245	280	32	308	251	331	267	—	—	—	173	422	—	181	414

Blue Earth W-2	819	79	660	69	307	272	39	359	257	402	250	—	—	—	223	432	—	220	437
Blue Earth W-3	661	86	458	64	191	193	16	251	179	266	179	—	—	—	123	329	—	124	328
Blue Earth Twp.	292	21	240	30	105	105	9	132	93	140	89	—	—	—	87	144	—	87	152
Bricelyn	280	24	244	46	62	130	10	92	140	105	137	—	—	—	33	209	—	34	208
Brush Creek Twp.	143	7	128	18	48	62	3	59	64	64	62	—	—	—	27	101	—	24	104
Clark Twp.	241	24	213	30	89	85	6	110	82	116	87	—	—	—	49	152	—	59	145
Delavan	161	13	132	23	55	53	7	70	53	82	49	—	—	—	43	89	—	46	86
Delavan Twp.	166	24	148	21	76	48	10	82	52	90	57	—	—	—	63	84	—	58	89
Dunbar Twp.	200	14	170	30	86	51	11	104	51	120	49	—	—	—	62	107	—	72	98
Easton	154	15	135	31	34	68	10	55	67	64	67	—	—	—	25	110	—	36	99
Elmore	397	29	311	32	101	169	5	134	158	162	137	—	—	—	80	223	—	65	236
Elmore Twp.	167	4	127	10	67	47	4	72	48	82	44	—	—	—	30	96	—	24	102
Emerald Twp.	167	10	134	8	80	43	5	92	33	96	34	—	—	—	59	71	—	60	70
Foster Twp.	178	20	168	27	62	75	5	79	81	95	73	—	—	—	32	136	—	31	135
Frost	160	18	142	20	52	66	4	70	61	77	63	—	—	—	39	101	—	38	101
Jo Daviess Twp.	165	12	131	19	59	52	8	70	51	80	49	—	—	—	51	78	—	43	85
Kiester	390	26	339	44	89	204	5	125	202	127	209	—	—	—	62	272	—	68	268
Kiester Twp.	183	18	182	31	51	96	9	62	106	75	104	—	—	—	28	152	—	37	145
Lura Twp.	146	7	125	19	58	46	6	60	58	75	49	—	—	—	38	87	—	32	93
Minnesota Lake	444	31	373	53	101	217	16	137	212	158	212	—	—	—	71	300	—	66	306
Minnesota Lake Twp.	146	8	116	17	34	64	7	38	68	49	66	—	—	—	16	100	—	20	95
Pilot Grove Twp.	118	7	92	7	54	29	3	64	23	70	20	—	—	—	43	49	—	37	55
Prescott Twp.	144	16	131	22	56	51	7	66	55	70	59	—	—	—	41	89	—	38	92
Rome Twp.	122	10	103	16	61	25	5	64	32	70	30	—	—	—	40	62	—	34	68
Seely Twp.	136	8	116	10	42	62	3	47	66	51	63	—	—	—	26	89	—	19	96
Verona Twp.	260	17	205	22	109	73	16	118	71	137	67	—	—	—	95	110	—	71	133
Walnut Lake Twp.	173	19	149	19	55	72	8	63	74	70	79	—	—	—	49	100	—	51	98
Walters	51	7	46	9	16	21	1	20	24	22	24	—	—	—	15	30	—	13	33
Wells	1,367	229	1,251	149	385	685	44	518	654	581	643	—	—	—	258	980	—	283	956
Winnebago	882	100	694	96	300	288	28	351	302	406	278	—	—	—	250	431	—	203	481
Winnebago Twp.	141	7	104	16	58	29	4	67	31	75	27	—	—	—	36	67	—	31	72
County: Totals:	**10,021**	**1,020**	**8,337**	**1,103**	**3,272**	**3,817**	**353**	**4,044**	**3,755**	**4,521**	**3,678**	**—**	**—**	**—**	**2,322**	**5,916**	**—**	**2,269**	**5,985**
WASECA																			
Alton Twp.	293	13	228	33	89	100	14	115	91	150	73	—	—	—	88	137	—	86	138
Byron Twp.	181	7	142	31	51	53	6	66	68	62	77	—	—	—	41	97	—	40	97
Freedom Twp.	262	12	207	36	94	71	9	104	91	133	71	—	—	—	91	114	—	84	121
Janesville City	1,289	129	951	141	323	464	51	419	448	508	417	—	—	—	356	561	—	336	588
Janesville Twp.	350	48	295	39	126	123	20	149	121	167	123	—	—	—	116	167	—	116	171
New Richland	653	85	539	73	175	280	19	238	265	256	280	—	—	—	138	395	—	119	411
New Richland Twp.	257	28	233	42	96	94	17	118	95	136	94	—	—	—	80	150	—	75	154
Vivian Twp.	217	2	163	37	67	56	7	81	71	95	66	—	—	—	63	98	—	60	102
Waldorf	178	14	154	26	55	70	13	71	67	97	56	—	—	—	58	94	—	54	99
Wilton Twp.	211	21	184	32	64	83	10	79	91	94	85	—	—	—	58	117	—	55	121
County: Totals:	**3,891**	**359**	**3,096**	**490**	**1,140**	**1,394**	**166**	**1,440**	**1,408**	**1,698**	**1,342**	**—**	**—**	**—**	**1,089**	**1,930**	**—**	**1,025**	**2,002**
District: 26B Total	**19,852**	**1,932**	**16,357**	**2,393**	**6,144**	**7,504**	**773**	**7,629**	**7,555**	**8,886**	**7,194**	**—**	**—**	**—**	**5,364**	**10,673**	**—**	**5,143**	**10,963**
% Of Voters			**100.00**	**14.63**	**37.56**	**45.88**	**4.73**	**46.64**	**46.19**	**54.33**	**43.98**	**—**	**—**	**—**	**32.79**	**65.25**	**—**	**31.44**	**67.02**
District: 26 Total	**38,326**	**3,903**	**31,751**	**4,519**	**12,211**	**14,421**	**1,534**	**15,157**	**14,302**	**10,827**	**8,524**	**375**	**4,993**	**6,358**	**11,296**	**19,717**	**12,988**	**5,143**	**10,963**
% Of Voters			**100.00**	**14.23**	**38.46**	**45.42**	**4.83**	**47.74**	**45.04**	**34.10**	**26.85**	**1.18**	**15.73**	**20.02**	**35.58**	**62.10**	**40.91**	**16.20**	**34.53**

DISTRICT 27A County FREEBORN	VOTER REGISTRATION			U.S. PRES. / VICE PRES.			U.S. SENATOR			U.S. REP. DIST. 1		STATE SENATOR		STATE REP.			
	# of Persons Registered at 7am	# of New Registrations Election Day	Total Number of Persons Voting in the Precinct	RP PEROT AND CHOATE	R DOLE AND KEMP	DFL CLINTON AND GORE	RP DEAN BARKLEY	R RUDY BOSCHWITZ	DFL PAUL D. WELLSTONE	R GIL GUTKNECHT	DFL MARY RIEDER	R BRIAN SLOWINSKI	DFL PAT PIPER	R RON KRAUS	DFL GERALD C. SKAAR	R CHRIS BOIK	DFL ROBERT LEIGHTON
Precinct																	
Albert Lea W-1 P-1	2,181	272	1,900	202	745	930	43	960	856	1,029	854	997	842	1,338	535	—	—
Albert Lea W-2 P-1	1,658	233	1,337	159	405	741	48	548	706	597	721	519	742	721	591	—	—
Albert Lea W-3 P-1	1,810	253	1,562	180	464	890	48	606	860	689	853	631	874	898	639	—	—
Albert Lea W-4 P-1	1,911	234	1,618	225	484	872	43	670	856	784	810	695	849	951	637	—	—
Albert Lea W-5 P-1	1,252	204	957	137	216	593	31	319	583	366	585	330	586	441	499	—	—
Albert Lea W-6 P-1	1,521	182	1,202	169	262	746	48	387	732	456	728	454	709	586	600	—	—
Albert Lea Twp. P-1	548	54	467	57	157	240	16	227	216	239	225	228	221	285	176	—	—
Albert Lea Twp. P-2	16	0	11	0	4	6	0	4	7	4	7	4	7	5	6	—	—
Alden	395	55	357	35	142	173	10	170	168	185	165	180	166	231	119	—	—
Alden Twp.	201	22	170	31	65	73	7	87	74	104	64	91	71	111	57	—	—
Bancroft Twp.	726	77	641	86	236	308	12	315	304	319	316	322	301	407	224	—	—
Bath Twp.	296	26	244	36	98	107	11	131	102	138	105	126	113	146	93	—	—
Carlston Twp.	225	18	198	37	71	87	8	98	88	113	84	104	91	142	54	—	—
Clarks Grove	388	64	357	56	118	170	16	168	162	196	155	187	154	220	128	—	—
Conger	91	6	77	14	19	42	2	31	42	47	29	34	41	54	23	—	—
Emmons	272	32	241	40	53	140	5	102	125	125	111	95	135	156	82	—	—
Freeborn	187	26	176	17	55	97	5	67	99	89	83	74	91	113	59	—	—
Freeborn Twp.	194	14	169	35	40	92	13	60	92	76	88	67	95	99	66	—	—
Freeman Twp.	323	35	272	41	95	129	12	122	130	136	132	133	122	166	100	—	—
Geneva	243	33	197	51	53	92	13	89	89	99	97	88	98	103	91	—	—
Geneva Twp.	260	20	218	39	103	71	9	124	79	135	81	109	97	140	70	—	—
Glenville	451	46	363	36	86	229	10	145	194	167	194	129	220	220	137	—	—
Hartland	195	22	164	37	49	77	11	70	78	84	80	74	81	104	53	—	—
Hartland Twp.	177	19	155	27	61	64	6	70	76	83	72	78	72	106	48	—	—
Hayward	155	26	147	20	31	96	4	54	86	56	85	47	91	66	79	—	—
Hayward Twp.	269	26	239	31	67	135	3	112	119	125	112	109	121	121	117	—	—
Hollandale	187	22	161	17	97	41	5	116	34	125	31	114	42	132	27	—	—
London Twp.	215	17	173	27	63	80	5	85	78	89	82	97	71	114	57	—	—
Manchester	53	5	35	8	1	25	4	7	24	12	23	5	27	7	26	—	—
Manchester Twp.	298	24	256	40	84	130	5	125	119	125	131	117	130	144	108	—	—
Mansfield Twp.	203	10	156	19	63	71	4	81	65	91	63	67	81	107	39	—	—
Moscow Twp.	362	41	314	61	101	144	13	151	136	165	147	145	152	147	156	—	—
Myrtle	48	7	39	3	3	33	0	11	27	12	26	7	30	16	22	—	—
Newry Twp.	312	31	249	45	103	96	13	138	94	143	104	113	130	130	110	—	—
Nunda Twp.	209	17	191	26	56	104	2	74	107	86	103	62	118	105	82	—	—
Oakland Twp.	261	20	211	44	75	88	1	106	103	106	104	100	94	114	94	—	—
Pickerel Lake Twp.	444	40	389	43	155	189	10	198	174	227	158	195	180	267	120	—	—
Riceland Twp.	286	23	260	42	96	117	9	129	119	147	109	138	109	170	88	—	—
Shell Rock Twp.	286	18	217	37	71	103	8	104	102	110	103	94	112	112	103	—	—
Twin Lakes	95	8	76	16	19	37	6	26	42	34	40	32	44	39	37	—	—
County: Totals:	**19,204**	**2,282**	**16,166**	**2,226**	**5,166**	**8,458**	**519**	**7,087**	**8,147**	**7,913**	**8,060**	**7,191**	**8,310**	**9,534**	**6,352**	—	—
District: 27A Total	**19,204**	**2,282**	**16,166**	**2,226**	**5,166**	**8,458**	**519**	**7,087**	**8,147**	**7,913**	**8,060**	**7,191**	**8,310**	**9,534**	**6,352**	—	—
% Of Voters			**100.00**	**13.77**	**31.96**	**52.32**	**3.21**	**43.84**	**50.40**	**48.95**	**49.86**	**44.48**	**51.40**	**58.98**	**39.29**	—	—

DISTRICT 27B County MOWER	VOTER REGISTRATION			U.S. PRES. / VICE PRES.			U.S. SENATOR			U.S. REP. DIST. 1		STATE SENATOR		STATE REP.			
	# of Persons Registered at 7am	# of New Registrations Election Day	Total Number of Persons Voting in the Precinct	RP PEROT AND CHOATE	R DOLE AND KEMP	DFL CLINTON AND GORE	RP DEAN BARKLEY	R RUDY BOSCHWITZ	DFL PAUL D. WELLSTONE	R GIL GUTKNECHT	DFL MARY RIEDER	R BRIAN SLOWINSKI	DFL PAT PIPER	R RON KRAUS	DFL GERALD C. SKAAR	R CHRIS BOIK	DFL ROBERT LEIGHTON
Precinct																	
Adams	508	33	448	54	119	264	14	194	222	202	239	169	250	—	—	125	297
Adams Twp.	272	11	212	28	62	117	2	93	110	97	113	87	117	—	—	66	140
Austin W-1 P-1	1,973	224	1,642	168	466	974	22	662	896	660	931	524	996	—	—	424	1,161
Austin W-1 P-2	2,086	206	1,764	181	466	1,072	36	638	1,026	683	1,040	609	1,028	—	—	480	1,236
Austin W-2 P-1	2,344	259	2,087	237	580	1,215	50	772	1,193	858	1,180	772	1,161	—	—	601	1,431
Austin W-2 P-2	2,197	222	1,979	203	654	1,087	41	848	1,050	855	1,082	750	1,065	—	—	633	1,307
Austin W-3 P-1	1,755	192	1,492	218	224	1,023	37	367	1,036	414	1,033	390	992	—	—	249	1,210
Austin W-3 P-2	1,862	149	1,650	187	317	1,102	25	489	1,085	514	1,084	517	1,029	—	—	334	1,271
Austin Twp.	910	49	731	106	198	417	23	287	401	304	412	282	395	—	—	179	530
Brownsdale	438	42	346	58	109	174	6	163	165	176	165	164	169	—	—	141	198
Dexter	176	23	164	37	39	87	7	66	85	66	97	60	94	—	—	59	99
Dexter Twp.	184	9	148	26	64	57	4	85	53	87	60	79	65	—	—	55	89
Elkton	101	6	78	11	22	45	3	35	34	33	45	25	49	—	—	26	47
Lansing Twp.	815	66	679	104	178	381	16	270	374	264	411	246	388	—	—	194	472
Lyle	300	38	260	36	61	160	11	99	145	107	150	82	164	—	—	72	182
Lyle Twp.	238	17	188	30	64	92	4	95	85	96	90	77	101	—	—	68	118
Mapleview	104	10	86	10	9	66	2	15	62	18	65	18	61	—	—	9	76
Marshall Twp.	211	11	174	33	57	82	7	75	86	87	85	85	84	—	—	63	106
Nevada Twp.	239	14	194	50	59	84	8	85	100	90	102	88	100	—	—	65	126
Red Rock Twp.	496	0	397	70	98	222	8	168	215	180	212	157	210	—	—	123	265
Rose Creek	235	16	207	30	46	123	9	70	117	76	122	69	125	—	—	46	151
Udolpho Twp.	305	28	250	58	61	128	12	102	132	115	133	104	129	—	—	80	163
Waltham	90	9	86	11	24	50	4	37	44	35	49	27	55	—	—	24	58
Waltham Twp.	238	23	223	44	91	83	11	120	87	129	85	111	97	—	—	103	105
Windom Twp.	354	21	280	56	81	140	17	107	148	120	157	122	133	—	—	82	190
County: Totals:	**18,431**	**1,678**	**15,765**	**2,046**	**4,149**	**9,245**	**379**	**5,942**	**8,951**	**6,266**	**9,142**	**5,614**	**9,057**	—	—	**4,301**	**11,028**
District: 27B Total	**18,431**	**1,678**	**15,765**	**2,046**	**4,149**	**9,245**	**379**	**5,942**	**8,951**	**6,266**	**9,142**	**5,614**	**9,057**	—	—	**4,301**	**11,028**
% Of Voters			**100.00**	**12.98**	**26.32**	**58.64**	**2.40**	**37.69**	**56.78**	**39.75**	**57.99**	**35.61**	**57.45**	—	—	**27.28**	**69.95**
District: 27 Total	**37,635**	**3,960**	**31,931**	**4,272**	**9,315**	**17,703**	**898**	**13,029**	**17,098**	**14,179**	**17,202**	**12,805**	**17,367**	**9,534**	**6,352**	**4,301**	**11,028**
% Of Voters			**100.00**	**13.38**	**29.17**	**55.44**	**2.81**	**40.80**	**53.55**	**44.41**	**53.87**	**40.10**	**54.39**	**29.86**	**19.89**	**13.47**	**34.54**

DISTRICT 28A County STEELE	VOTER REGISTRATION			U.S. PRES. / VICE PRES.			U.S. SENATOR			U.S. REP. DIST. 1		STATE SENATOR		STATE REP.			
	# of Persons Registered at 7am	# of New Registrations Election Day	Total Number of Persons Voting in the Precinct	RP PEROT AND CHOATE	R DOLE AND KEMP	DFL CLINTON AND GORE	RP DEAN BARKLEY	R RUDY BOSCHWITZ	DFL PAUL D. WELLSTONE	R GIL GUTKNECHT	DFL MARY RIEDER	R DICK DAY	DFL KEVIN K. CORREY	R DOUG REUTER	DFL ROY D. SRP	R STEVE SVIGGUM	DFL DANIEL R. HICKS
Precinct																	
Clinton Falls Twp.	299	18	238	54	97	82	30	118	84	138	92	168	61	147	78	—	—
Deerfield Twp.	310	36	264	44	99	113	27	127	104	144	118	166	90	132	120	—	—
Meriden Twp.	393	26	313	42	136	134	27	161	124	188	123	225	77	177	126	—	—
Owatonna W-1 P-1	1,338	124	1,001	124	411	448	65	515	400	555	421	730	240	610	350	—	—
Owatonna W-1 P-2	1,565	85	1,301	152	523	607	67	686	519	750	533	979	298	791	469	—	—
Owatonna W-2 P-1	1,289	75	1,020	115	459	426	61	568	370	624	372	772	214	650	325	—	—
Owatonna W-2 P-2	1,519	136	1,226	160	485	560	78	611	505	680	512	878	309	766	417	—	—
Owatonna W-3 P-1	915	123	636	111	192	319	36	278	301	300	326	390	222	301	312	—	—
Owatonna W-3 P-2	1,123	124	860	143	289	408	61	405	372	463	383	596	247	444	391	—	—
Owatonna W-4 P-1	1,194	86	951	128	361	436	69	446	415	522	418	682	255	520	407	—	—
Owatonna W-4 P-2	1,294	80	1,031	101	408	496	44	511	441	556	442	716	275	552	424	—	—
Owatonna W-5 P-1	1,461	146	1,070	126	438	489	61	565	417	635	413	754	281	614	411	—	—
Owatonna W-5 P-2	876	84	712	109	239	357	67	346	290	393	307	496	198	403	289	—	—
Owatonna Twp.	487	31	398	77	153	164	31	206	148	249	138	292	90	231	145	—	—
County: Totals:	**14,063**	**1,174**	**11,021**	**1,486**	**4,290**	**5,039**	**724**	**5,543**	**4,490**	**6,197**	**4,598**	**7,844**	**2,857**	**6,338**	**4,264**	**—**	**—**
WASECA																	
Blooming Grove Twp.	344	25	289	63	106	118	28	143	114	175	111	193	89	140	146	—	—
Iosco Twp.	333	36	289	53	123	110	17	154	109	183	105	193	91	148	138	—	—
St. Mary Twp.	274	27	248	41	91	114	13	117	113	128	114	148	82	105	131	—	—
Waseca W-1 P-A	822	106	641	117	203	303	46	289	286	355	281	420	200	274	348	—	—
Waseca W-1 P-B	739	90	539	81	192	257	25	236	264	276	253	321	188	243	279	—	—
Waseca W-2 P-A	1,259	128	1,030	122	418	475	51	508	457	565	453	689	305	471	540	—	—
Waseca W-2 P-B	325	45	276	46	90	136	16	110	147	143	132	165	110	108	165	—	—
Waseca W-3 P-A	544	80	423	80	129	205	29	186	194	204	214	236	166	171	236	—	—
Waseca W-3 P-B	845	113	728	121	238	361	35	319	363	391	325	456	244	305	410	—	—
Woodville Twp.	768	71	661	109	311	235	36	388	232	436	220	510	132	362	286	—	—
County: Totals:	**6,253**	**721**	**5,124**	**833**	**1,901**	**2,314**	**296**	**2,450**	**2,279**	**2,856**	**2,208**	**3,331**	**1,607**	**2,327**	**2,679**	**—**	**—**
District: 28A Total	**20,316**	**1,895**	**16,145**	**2,319**	**6,191**	**7,353**	**1,020**	**7,993**	**6,769**	**9,053**	**6,806**	**11,175**	**4,464**	**8,665**	**6,943**	**—**	**—**
% Of Voters			**100.00**	**14.36**	**38.35**	**45.54**	**6.32**	**49.51**	**41.93**	**56.07**	**42.16**	**69.22**	**27.65**	**53.67**	**43.00**	**—**	**—**

DISTRICT 28B County DODGE	VOTER REGISTRATION			U.S. PRES. / VICE PRES.			U.S. SENATOR			U.S. REP. DIST. 1		STATE SENATOR		STATE REP.			
	# of Persons Registered at 7am	# of New Registrations Election Day	Total Number of Persons Voting in the Precinct	RP PEROT AND CHOATE	R DOLE AND KEMP	DFL CLINTON AND GORE	RP DEAN BARKLEY	R RUDY BOSCHWITZ	DFL PAUL D. WELLSTONE	R GIL GUTKNECHT	DFL MARY RIEDER	R DICK DAY	DFL KEVIN K. CORREY	R DOUG REUTER	DFL ROY D. SRP	R STEVE SVIGGUM	DFL DANIEL R. HICKS
Precinct																	
Ashland Twp.	210	25	180	32	77	66	10	98	66	102	77	115	59	—	—	123	52
Canisteo Twp.	371	43	317	53	148	104	13	183	109	192	116	217	78	—	—	230	71
Claremont	297	26	199	37	67	91	9	89	100	103	92	134	63	—	—	140	54
Claremont Twp.	216	47	199	40	86	69	12	116	65	127	68	146	47	—	—	168	27
Concord Twp.	294	70	298	46	130	114	14	149	130	175	119	198	93	—	—	242	53
Dodge Center	892	151	776	129	293	339	28	385	346	440	327	517	239	—	—	543	214
Ellington Twp.	170	13	142	20	65	58	6	78	54	96	44	106	33	—	—	116	25
Hayfield	839	47	631	68	178	368	13	273	328	278	339	380	223	—	—	417	193
Hayfield Twp.	228	21	193	37	73	82	6	98	81	99	91	138	51	—	—	133	54
Kasson P-West	1,437	217	1,145	168	426	524	53	587	473	629	491	758	348	—	—	827	291
Kasson P-East	760	131	480	108	202	275	29	286	267	316	266	384	180	—	—	403	170
Mantorville	550	74	459	95	156	195	31	220	199	264	190	307	140	—	—	315	135
Mantorville Twp.	864	80	665	108	306	218	50	369	218	425	220	454	171	—	—	472	156
Milton Twp.	384	39	316	46	127	137	16	156	137	171	139	185	122	—	—	220	88
Ripley Twp.	113	0	71	17	35	19	6	48	16	51	19	55	13	—	—	53	15
Wasioja Twp.	532	81	433	73	197	152	23	251	150	277	144	318	103	—	—	328	93
West Concord	513	42	410	62	147	188	14	197	181	221	177	293	101	—	—	329	71
Westfield Twp.	238	14	195	36	68	85	5	93	93	98	93	111	79	—	—	120	72
County: Totals:	**8,908**	**1,121**	**7,109**	**1,175**	**2,781**	**3,084**	**338**	**3,676**	**3,013**	**4,064**	**3,012**	**4,816**	**2,143**	—	—	**5,179**	**1,834**
GOODHUE																	
Cherry Grove Twp.	249	15	186	32	58	93	13	84	84	99	84	110	67	—	—	133	51
Holden Twp.	282	15	227	33	112	79	17	125	84	154	73	164	61	—	—	186	40
Kenyon	1,070	109	907	105	315	462	46	398	432	513	363	574	284	—	—	740	148
Kenyon Twp.	286	13	206	30	104	66	20	124	57	148	54	147	52	—	—	179	24
Roscoe Twp.	410	53	362	54	151	156	13	189	152	208	147	193	146	—	—	273	82
Wanamingo	597	40	504	68	209	221	32	250	218	302	200	291	195	—	—	422	79
Wanamingo Twp.	281	23	247	46	115	81	24	132	83	156	84	153	75	—	—	200	41
County: Totals:	**3,175**	**268**	**2,639**	**368**	**1,064**	**1,158**	**165**	**1,302**	**1,110**	**1,580**	**1,005**	**1,632**	**880**	—	—	**2,133**	**465**
OLMSTED																	
Byron	1,660	224	1,360	185	533	630	65	646	613	731	613	812	479	—	—	897	412
Kalmar Twp.	763	62	623	84	296	231	38	328	245	354	266	406	190	—	—	422	177
County: Totals:	**2,423**	**286**	**1,983**	**269**	**829**	**861**	**103**	**974**	**858**	**1,085**	**879**	**1,218**	**669**	—	—	**1,319**	**589**
STEELE																	
Aurora Twp.	341	33	290	60	95	129	13	146	128	166	119	199	85	—	—	192	93
Berlin Twp.	292	20	235	32	82	114	20	118	94	136	94	160	70	—	—	158	71
Blooming Prairie	1,199	217	957	123	280	537	39	392	502	450	487	539	390	—	—	558	371
Blooming Prairie Twp.	299	36	242	47	80	111	10	109	114	130	106	140	94	—	—	143	91
Ellendale	366	51	310	49	95	159	13	149	137	159	144	192	106	—	—	188	106
Havana Twp.	358	20	305	42	123	136	18	176	106	198	105	228	72	—	—	220	81
Lemond Twp.	299	16	232	56	97	76	23	127	77	142	82	163	62	—	—	156	66
Medford	511	60	435	92	111	223	42	185	189	235	182	284	134	—	—	269	145
Medford Twp.	267	34	211	42	83	82	19	110	81	122	87	148	57	—	—	148	57

Merton Twp.	249	22	196	44	74	74	19	89	84	109	82	136	57	—	—	136	52
Somerset Twp.	494	33	399	83	128	185	26	200	165	224	170	268	125	—	—	245	140
Summit Twp.	288	24	232	41	79	109	14	116	97	123	101	145	81	—	—	137	90
County: Totals:	**4,963**	**566**	**4,044**	**711**	**1,327**	**1,935**	**256**	**1,917**	**1,774**	**2,194**	**1,759**	**2,602**	**1,333**	**—**	**—**	**2,550**	**1,363**
WASECA																	
Otisco Twp.	343	40	299	62	130	106	16	167	111	186	110	196	92	—	—	196	92
County: Totals:	**343**	**40**	**299**	**62**	**130**	**106**	**16**	**167**	**111**	**186**	**110**	**196**	**92**	**—**	**—**	**196**	**92**
District: 28B Total	**19,812**	**2,281**	**16,074**	**2,585**	**6,131**	**7,144**	**878**	**8,036**	**6,866**	**9,109**	**6,765**	**10,464**	**5,117**	**—**	**—**	**11,377**	**4,343**
% Of Voters			**100.00**	**16.08**	**38.14**	**44.44**	**5.46**	**49.99**	**42.71**	**56.67**	**42.09**	**65.10**	**31.83**	**—**	**—**	**70.78**	**27.02**
District: 28 Total	**40,128**	**4,176**	**32,219**	**4,904**	**12,322**	**14,497**	**1,898**	**16,029**	**13,635**	**18,162**	**13,571**	**21,639**	**9,581**	**8,665**	**6,943**	**11,377**	**4,343**
% Of Voters			**100.00**	**15.22**	**38.24**	**45.00**	**5.89**	**49.75**	**42.32**	**56.37**	**42.12**	**67.16**	**29.74**	**26.89**	**21.55**	**35.31**	**13.48**

	VOTER REGISTRATION			U.S. PRES. / VICE PRES.			U.S. SENATOR			U.S. REP. DIST. 1		U.S. REP. DIST. 6		STATE SENATOR		STATE REP.			
DISTRICT 29A County DAKOTA	# of Persons Registered at 7am	# of New Registrations Election Day	Total Number of Persons Voting in the Precinct	RP PEROT AND CHOATE	R DOLE AND KEMP	DFL CLINTON AND GORE	RP DEAN BARKLEY	R RUDY BOSCHWITZ	DFL PAUL D. WELLSTONE	R GIL GUTKNECHT	DFL MARY RIEDER	R TAD JUDE	DFL BILL LUTHER	R MERL NORMAN	DFL STEVE MURPHY	R JERRY DEMPSEY	DFL ANDY SELESKIE	R MIKE OSSKOPP	DFL FLORA BURFEIND
Precinct																			
Hastings W-1	2,315	373	1,825	308	462	1,012	124	628	1,016	—	—	657	1,126	614	1,147	1,031	751	—	—
Hastings W-2	2,187	266	1,703	208	508	918	152	616	878	—	—	619	1,016	614	1,017	1,039	618	—	—
Hastings W-3	2,351	248	1,903	240	607	1,016	152	745	957	—	—	801	1,047	738	1,084	1,289	572	—	—
Hastings W-4	2,640	310	2,152	211	720	1,184	138	898	1,066	—	—	882	1,219	828	1,254	1,476	645	—	—
Ravenna Twp. P-1	779	81	619	109	181	316	65	227	310	—	—	224	379	219	377	406	199	—	—
Ravenna Twp. P-2	533	47	433	72	144	205	37	171	212	207	216	—	—	173	250	276	147	—	—
County: Totals:	**10,805**	**1,325**	**8,635**	**1,148**	**2,622**	**4,651**	**668**	**3,285**	**4,439**	**207**	**216**	**3,183**	**4,787**	**3,186**	**5,129**	**5,517**	**2,932**	**—**	**—**
GOODHUE																			
Red Wing W-1 P-1	398	56	320	30	82	203	26	111	178	132	184	—	—	89	228	168	145	—	—
Red Wing W-1 P-2	835	103	699	101	239	348	60	334	292	364	323	—	—	216	478	428	261	—	—
Red Wing W-1 P-3	1,045	151	895	116	277	484	66	381	434	404	483	—	—	255	630	510	371	—	—
Red Wing W-2 P-1	369	45	272	44	70	150	15	100	151	109	158	—	—	80	186	149	113	—	—
Red Wing W-2 P-2	789	61	660	64	254	327	31	319	296	313	335	—	—	235	416	424	225	—	—
Red Wing W-2 P-3	1,151	151	932	95	331	497	44	407	464	430	485	—	—	299	621	577	340	—	—
Red Wing W-3 P-1	637	86	508	63	153	274	36	194	264	214	285	—	—	145	357	276	227	—	—
Red Wing W-3 P-2	602	68	487	49	150	272	32	182	262	209	270	—	—	122	358	265	212	—	—
Red Wing W-3 P-3	1,240	163	1,039	117	399	499	87	498	438	548	479	—	—	366	658	708	313	—	—
Red Wing W-4 P-1	462	72	343	39	93	200	11	123	198	135	201	—	—	86	254	165	171	—	—
Red Wing W-4 P-2	772	100	567	44	172	334	25	216	312	224	322	—	—	186	356	284	260	—	—
Red Wing W-4 P-3	672	83	564	76	142	325	35	205	310	232	326	—	—	140	416	306	251	—	—
Welch Twp.	417	43	322	38	143	135	20	158	138	184	132	—	—	137	181	219	99	—	—
County: Totals:	**9,389**	**1,182**	**7,608**	**876**	**2,505**	**4,048**	**488**	**3,228**	**3,737**	**3,498**	**3,983**	**—**	**—**	**2,356**	**5,139**	**4,479**	**2,988**	**—**	**—**
District: 29A Total	**20,194**	**2,507**	**16,243**	**2,024**	**5,127**	**8,699**	**1,156**	**6,513**	**8,176**	**3,705**	**4,199**	**3,183**	**4,787**	**5,542**	**10,268**	**9,996**	**5,920**	**—**	**—**
% Of Voters			**100.00**	**12.46**	**31.56**	**53.56**	**7.12**	**40.10**	**50.34**	**22.81**	**25.85**	**19.60**	**29.47**	**34.12**	**63.21**	**61.54**	**36.45**	**—**	**—**

DISTRICT 29B County GOODHUE	VOTER REGISTRATION			U.S. PRES. / VICE PRES.			U.S. SENATOR			U.S. REP. DIST. 1		U.S. REP. DIST. 6		STATE SENATOR		STATE REP.			
	# of Persons Registered at 7am	# of New Registrations Election Day	Total Number of Persons Voting in the Precinct	RP PEROT AND CHOATE	R DOLE AND KEMP	DFL CLINTON AND GORE	RP DEAN BARKLEY	R RUDY BOSCHWITZ	DFL PAUL D. WELLSTONE	R GIL GUTKNECHT	DFL MARY RIEDER	R TAD JUDE	DFL BILL LUTHER	R MERL NORMAN	DFL STEVE MURPHY	R JERRY DEMPSEY	DFL ANDY SELESKIE	R MIKE OSSKOPP	DFL FLORA BURFEIND
Precinct																			
Bellechester	68	5	59	12	19	27	5	22	31	29	29	—	—	22	36	—	—	28	31
Belle Creek Twp.	247	20	202	22	62	113	11	83	104	90	111	—	—	58	142	—	—	83	115
Belvidere Twp.	235	15	193	35	86	70	19	111	58	134	55	—	—	114	75	—	—	130	60
Featherstone Twp.	537	35	453	78	179	192	39	217	194	255	191	—	—	165	283	—	—	234	212
Florence Twp.	826	60	653	119	247	281	58	318	268	355	291	—	—	306	328	—	—	386	255
Goodhue	401	41	319	42	135	134	14	164	137	191	125	—	—	134	177	—	—	169	148
Goodhue Twp.	319	14	230	36	132	61	12	150	66	162	63	—	—	133	95	—	—	153	73
Hay Creek Twp.	453	48	383	73	145	160	44	196	139	220	158	—	—	133	249	—	—	193	185
Lake City	285	42	245	29	82	133	11	114	109	126	98	—	—	118	107	—	—	151	88
Minneola Twp.	371	33	309	43	129	132	26	143	130	191	113	—	—	135	165	—	—	176	124
Pine Island P-1	1,184	147	996	158	357	474	53	487	435	533	449	—	—	472	489	—	—	567	390
Pine Island Twp.	370	43	327	71	132	119	24	183	114	209	116	—	—	174	146	—	—	197	126
Vasa Twp.	501	49	409	73	112	210	21	138	238	155	242	—	—	110	286	—	—	145	240
Wacouta Twp.	277	32	242	25	89	126	21	111	105	117	120	—	—	81	154	—	—	114	122
Zumbrota P-1	773	93	669	75	239	349	47	317	301	362	297	—	—	314	342	—	—	342	319
Zumbrota P-2	793	84	629	98	203	315	41	265	305	321	294	—	—	243	371	—	—	316	298
Zumbrota Twp.	353	26	288	35	132	117	16	157	109	183	103	—	—	129	151	—	—	170	112
County: Totals:	**7,993**	**787**	**6,606**	**1,024**	**2,480**	**3,013**	**462**	**3,176**	**2,843**	**3,633**	**2,855**	**—**	**—**	**2,841**	**3,596**	**—**	**—**	**3,554**	**2,898**
WABASHA																			
Bellechester	21	3	22	4	6	12	2	9	11	15	7	—	—	12	10	—	—	11	11
Chester Twp	250	29	213	47	81	77	9	120	77	129	79	—	—	119	90	—	—	135	76
Elgin City	398	55	323	50	110	153	15	161	137	183	136	—	—	171	138	—	—	200	104
Elgin Twp.	468	41	357	59	161	134	20	191	141	204	148	—	—	194	154	—	—	225	118
Gillford Twp.	277	25	239	36	122	78	17	141	79	158	78	—	—	143	89	—	—	177	59
Glasgow Twp.	161	9	124	27	35	58	5	48	65	58	62	—	—	57	63	—	—	70	51
Greenfield Twp.	771	68	626	85	222	311	23	273	314	290	318	—	—	258	348	—	—	349	257
Hammond	83	9	66	17	17	29	6	20	38	26	39	—	—	29	34	—	—	25	38
Highland Twp.	256	20	200	37	71	87	15	93	87	91	108	—	—	118	79	—	—	125	73
Hyde Park Twp.	130	17	104	28	27	47	9	41	50	50	49	—	—	51	50	—	—	46	55
Kellogg	249	26	237	46	50	138	11	88	129	113	122	—	—	79	152	—	—	122	106
Lake Twp.	205	30	194	34	69	86	19	89	82	113	79	—	—	95	98	—	—	131	58
Lake City P-1	809	135	722	110	236	354	47	319	332	371	334	—	—	244	320	—	—	408	216
Lake City P-2	777	126	712	82	243	371	30	309	356	349	349	—	—	307	386	—	—	443	257
Lake City P-3	741	100	672	76	206	368	31	307	312	349	301	—	—	282	375	—	—	451	206
Mazeppa City	390	47	316	59	92	154	29	122	157	154	152	—	—	145	161	—	—	165	139
Mazeppa Twp.	397	43	339	58	158	116	24	187	121	206	128	—	—	197	128	—	—	214	114
Millville	111	7	80	16	23	35	0	35	40	46	26	—	—	44	32	—	—	45	28
Minneiska City	33	5	29	3	10	16	0	15	13	14	14	—	—	10	16	—	—	13	14
Minneiska Twp.	113	15	95	19	32	41	4	38	46	37	51	—	—	38	49	—	—	40	47
Mount Pleasant Twp.	211	24	191	36	74	78	10	106	72	120	66	—	—	95	94	—	—	130	59
Oakwood Twp.	205	17	152	31	58	58	5	82	60	86	58	—	—	92	56	—	—	94	53
Pepin Twp.	139	10	125	23	25	72	9	35	74	49	75	—	—	44	75	—	—	69	53
Plainview P-1	929	112	729	81	310	304	27	394	270	445	266	—	—	435	274	—	—	501	206
Plainview P-2	662	91	541	70	212	243	22	289	205	318	210	—	—	301	226	—	—	365	157
Plainview Twp.	317	12	225	45	106	69	8	134	76	147	74	—	—	154	65	—	—	167	53
Reads Landing Prec	117	13	102	18	26	57	6	37	54	43	56	—	—	40	59	—	—	48	50

Wabasha W-1	379	31	317	39	108	159	14	133	155	149	154	—	—	137	172	—	—	173	138
Wabasha W-2	560	57	493	75	138	253	23	190	262	216	254	—	—	189	289	—	—	272	206
Wabasha W-3	566	39	495	59	128	283	23	203	238	210	271	—	—	178	293	—	—	246	225
Watopa Twp.	112	27	114	15	40	53	4	60	46	60	50	—	—	59	47	—	—	70	39
West Albany Twp.	187	18	146	16	68	62	7	79	57	93	51	—	—	78	65	—	—	102	43
Zumbro Twp.	438	40	352	59	160	132	19	207	118	214	135	—	—	229	116	—	—	223	118
Zumbro Falls	96	16	83	14	28	35	6	35	36	44	36	—	—	45	36	—	—	44	35
County: Totals:	**11,558**	**1,317**	**9,735**	**1,474**	**3,452**	**4,523**	**499**	**4,590**	**4,310**	**5,150**	**4,336**	—	—	**4,669**	**4,639**	—	—	**5,899**	**3,462**
District: 29B Total	**19,551**	**2,104**	**16,341**	**2,498**	**5,932**	**7,536**	**961**	**7,766**	**7,153**	**8,783**	**7,191**	—	—	**7,510**	**8,235**	—	—	**9,453**	**6,360**
% Of Voters			**100.00**	**15.29**	**36.30**	**46.12**	**5.88**	**47.52**	**43.77**	**53.75**	**44.01**	—	—	**45.96**	**50.39**	—	—	**57.85**	**38.92**
District: 29 Total	**39,745**	**4,611**	**32,584**	**4,522**	**11,059**	**16,235**	**2,117**	**14,279**	**15,329**	**12,488**	**11,390**	**3,183**	**4,787**	**13,052**	**18,503**	**9,996**	**5,920**	**9,453**	**6,360**
% Of Voters			**100.00**	**13.88**	**33.94**	**49.83**	**6.50**	**43.82**	**47.04**	**38.33**	**34.96**	**9.77**	**14.69**	**40.06**	**56.79**	**30.68**	**18.17**	**29.01**	**19.52**

DISTRICT 30A County OLMSTED	VOTER REGISTRATION			U.S. PRES. / VICE PRES.			U.S. SENATOR			U.S. REP. DIST. 1		STATE SENATOR		STATE REP.		
	# of Persons Registered at 7am	# of New Registrations Election Day	Total Number of Persons Voting in the Precinct	RP PEROT AND CHOATE	R DOLE AND KEMP	DFL CLINTON AND GORE	RP DEAN BARKLEY	R RUDY BOSCHWITZ	DFL PAUL D. WELLSTONE	R GIL GUTKNECHT	DFL MARY RIEDER	R SHEILA KISCADEN	DFL GAYLON M. CARMACK	R FRAN BRADLEY	RP TOM VIKEN	R DAVE BISHOP
Precinct																
Rochester W-3 P-4	1,936	194	1,597	142	792	651	62	923	581	1,024	558	1,134	378	1,308	—	—
Rochester W-3 P-1	2,118	246	1,416	133	610	647	51	706	623	796	598	851	470	1,072	—	—
Rochester W-3 P-2	2,390	273	1,739	173	698	841	79	844	771	962	748	1,086	539	1,335	—	—
Rochester W-3 P-3	1,520	119	1,159	112	432	603	48	535	546	593	541	722	376	922	—	—
Rochester W-2 P-4	2,259	198	1,760	164	840	733	64	976	676	1,060	673	1,215	451	1,443	—	—
Rochester W-5 P-1	2,138	203	1,615	145	616	812	58	706	808	756	827	923	581	1,116	—	—
Rochester W-5 P-4	1,316	139	1,056	98	498	438	51	568	418	626	416	776	225	849	—	—
Rochester W-6 P-1	2,282	180	1,716	145	773	766	65	885	739	977	719	1,155	467	1,338	—	—
Rochester W-6 P-2	2,172	125	1,749	146	817	751	73	899	752	971	757	1,236	425	1,370	—	—
Rochester W-6 P-3	1,724	123	1,368	133	608	602	45	740	566	803	548	959	337	1,069	—	—
Rochester W-6 P-4	2,005	292	1,396	157	576	642	74	671	621	766	608	878	430	1,088	—	—
Rochester Twp. P-3	0	0	0	0	0	0	0	0	0	0	0	0	0	0	—	—
Cascade Twp. P-5	8	0	6	0	3	3	0	3	2	3	3	6	0	6	—	—
Cascade Twp. P-6	13	0	9	2	4	3	2	2	5	5	4	2	7	7	—	—
Cascade Twp. P-7	2	0	2	1	1	0	0	0	2	0	2	2	0	2	—	—
Cascade Twp. P-8	3	1	2	2	0	0	0	0	2	2	0	1	0	1	—	—
County: Totals:	**21,886**	**2,093**	**16,590**	**1,553**	**7,268**	**7,492**	**672**	**8,458**	**7,112**	**9,344**	**7,002**	**10,946**	**4,686**	**12,926**	—	—
District: 30A Total	**21,886**	**2,093**	**16,590**	**1,553**	**7,268**	**7,492**	**672**	**8,458**	**7,112**	**9,344**	**7,002**	**10,946**	**4,686**	**12,926**	—	—
% Of Voters			**100.00**	**9.36**	**43.81**	**45.16**	**4.05**	**50.98**	**42.87**	**56.32**	**42.21**	**65.98**	**28.25**	**77.91**	—	—

DISTRICT 30B County OLMSTED	VOTER REGISTRATION			U.S. PRES. / VICE PRES.			U.S. SENATOR			U.S. REP. DIST. 1		STATE SENATOR		STATE REP.		
	# of Persons Registered at 7am	# of New Registrations Election Day	Total Number of Persons Voting in the Precinct	RP PEROT AND CHOATE	R DOLE AND KEMP	DFL CLINTON AND GORE	RP DEAN BARKLEY	R RUDY BOSCHWITZ	DFL PAUL D. WELLSTONE	R GIL GUTKNECHT	DFL MARY RIEDER	R SHEILA KISCADEN	DFL GAYLON M. CARMACK	R FRAN BRADLEY	RP TOM VIKEN	R DAVE BISHOP
Precinct																
Marion Twp. P-2	63	7	40	9	12	18	0	14	24	13	27	22	18	—	10	26
Rochester W-1 P-2	1,282	120	848	98	341	387	33	411	378	452	382	512	288	—	172	584
Rochester W-1 P-3	1,469	162	1,029	109	357	540	42	429	530	487	524	566	411	—	256	655
Rochester W-2 P-1	2,259	240	1,532	128	622	745	71	664	757	718	794	987	465	—	319	1,035
Rochester W-2 P-2	3,557	273	2,747	206	1,358	1,133	96	1,480	1,121	1,469	1,239	2,128	499	—	347	2,158
Rochester W-4 P-1	1,610	166	1,031	96	412	496	56	449	495	487	513	615	350	—	261	647
Rochester W-4 P-2	1,100	132	699	84	220	371	27	272	370	298	382	347	296	—	202	378
Rochester W-4 P-3	1,459	173	1,056	126	377	529	46	439	536	489	546	611	392	—	251	700
Rochester W-4 P-4	1,089	152	670	112	217	330	48	276	326	328	323	337	295	—	188	406
Rochester W-5 P-2	2,276	151	1,766	135	775	819	65	838	827	913	839	1,153	533	—	367	1,243
Rochester W-5 P-3	2,370	148	1,943	150	916	851	84	1,010	807	1,065	855	1,450	415	—	329	1,432
Rochester Twp P-2	74	0	57	4	32	17	0	36	19	37	18	47	7	—	4	49
County: Totals:	**18,608**	**1,724**	**13,418**	**1,257**	**5,639**	**6,236**	**568**	**6,318**	**6,190**	**6,756**	**6,442**	**8,775**	**3,969**	**—**	**2,706**	**9,313**
District: 30B Total	**18,608**	**1,724**	**13,418**	**1,257**	**5,639**	**6,236**	**568**	**6,318**	**6,190**	**6,756**	**6,442**	**8,775**	**3,969**	**—**	**2,706**	**9,313**
% Of Voters			**100.00**	**9.37**	**42.03**	**46.47**	**4.23**	**47.09**	**46.13**	**50.35**	**48.01**	**65.40**	**29.58**	**—**	**20.17**	**69.41**
District: 30 Total	**40,494**	**3,817**	**30,008**	**2,810**	**12,907**	**13,728**	**1,240**	**14,776**	**13,302**	**16,100**	**13,444**	**19,721**	**8,655**	**12,926**	**2,706**	**9,313**
% Of Voters			**100.00**	**9.36**	**43.01**	**45.75**	**4.13**	**49.24**	**44.33**	**53.65**	**44.80**	**65.72**	**28.84**	**43.08**	**9.02**	**31.04**

DISTRICT 31A County DODGE	VOTER REGISTRATION			U.S. PRES. / VICE PRES.			U.S. SENATOR			U.S. REP. DIST. 1		STATE SENATOR		STATE REP.			
	# of Persons Registered at 7am	# of New Registrations Election Day	Total Number of Persons Voting in the Precinct	RP PEROT AND CHOATE	R DOLE AND KEMP	DFL CLINTON AND GORE	RP DEAN BARKLEY	R RUDY BOSCHWITZ	DFL PAUL D. WELLSTONE	R GIL GUTKNECHT	DFL MARY RIEDER	R KENRIC SCHEEVEL	DFL GREGORY HOLMSETH	R WILLIAM KUISLE	WRITE-IN DON FRERICHS	R GREGORY M. DAVIDS	DFL DELBERT MANDELKO
Precinct																	
Vernon Twp.	378	34	310	48	107	149	12	131	161	133	171	117	176	227	11	—	—
County: Totals:	**378**	**34**	**310**	**48**	**107**	**149**	**12**	**131**	**161**	**133**	**171**	**117**	**176**	**227**	**11**	**—**	**—**
OLMSTED																	
Cascade Twp. P-1	1,712	114	1,384	141	686	537	69	774	519	824	553	784	491	877	295	—	—
Farmington Twp.	355	24	254	34	121	95	18	132	102	151	101	147	95	190	29	—	—
Haverhill Twp.	1,000	54	814	88	396	319	35	438	322	466	341	487	259	533	176	—	—
High Forest Twp.	692	56	563	74	272	211	7	354	190	363	192	356	176	493	34	—	—
Marion Twp. P-1	3,410	308	2,713	388	1,130	1,151	119	1,374	1,155	1,500	1,183	1,393	1,126	1,868	414	—	—
New Haven Twp.	718	61	640	105	284	244	55	319	260	386	247	337	274	459	95	—	—
Oronoco	550	63	438	60	188	185	27	230	166	260	172	221	180	308	43	—	—

Oronoco Twp.	1,202	100	929	112	454	350	45	521	345	573	346	523	337	604	167	—	—
Pine Island P-2	3	4	7	1	0	6	0	0	7	2	5	0	5	3	0	—	—
Pleasant Grove Twp.	470	34	377	60	173	134	11	196	151	216	159	222	135	291	41	—	—
Rochester W-1 P-1	1,806	114	1,438	151	567	698	61	677	675	730	689	720	606	939	273	—	—
Rochester W-1 P-5	6	0	5	0	2	3	0	2	3	2	3	1	3	4	1	—	—
Rochester W-3 P-5	225	26	186	18	92	75	8	105	71	109	76	111	61	132	22	—	—
Rochester W-2 P-3	599	37	512	35	290	176	15	317	169	319	184	318	139	272	167	—	—
Rochester W-1 P-4	2,856	297	2,318	251	1,080	941	96	1,272	898	1,350	927	1,336	795	1,500	458	—	—
Rochester W-2 P-5	228	47	200	29	83	78	16	114	64	121	74	107	77	135	25	—	—
Rochester W-2 P-6	55	17	62	3	36	21	1	36	20	43	17	38	12	33	10	—	—
Rochester W-4 P-5	3	1	4	0	3	1	0	2	2	2	2	0	0	4	0	—	—
Rochester W-4 P-6	0	0	0	0	0	0	0	0	0	0	0	0	0	0	0	—	—
Rochester W-5 P-5	112	13	95	7	47	36	3	58	32	59	33	61	21	67	8	—	—
Rochester Twp P-1	1,984	138	1,610	126	828	622	60	895	616	901	681	940	519	831	562	—	—
Rock Dell Twp.	398	31	318	47	133	128	6	168	137	177	140	162	140	251	26	—	—
Salem Twp.	648	60	545	97	223	210	25	275	227	308	227	265	238	397	67	—	—
Stewartville	2,784	350	2,193	281	896	965	67	1,138	904	1,274	876	1,274	805	1,826	154	—	—
County: Totals:	**21,816**	**1,949**	**17,605**	**2,108**	**7,984**	**7,186**	**744**	**9,397**	**7,035**	**10,136**	**7,228**	**9,803**	**6,494**	**12,017**	**3,067**	—	—
District: 31A Total	**22,194**	**1,983**	**17,915**	**2,156**	**8,091**	**7,335**	**756**	**9,528**	**7,196**	**10,269**	**7,399**	**9,920**	**6,670**	**12,244**	**3,078**	—	—
% Of Voters			**100.00**	**12.03**	**45.16**	**40.94**	**4.22**	**53.18**	**40.17**	**57.32**	**41.30**	**55.37**	**37.23**	**68.34**	**17.18**	—	—

DISTRICT 31B County FILLMORE	VOTER REGISTRATION			U.S. PRES./ VICE PRES.			U.S. SENATOR			U.S. REP. DIST. 1		STATE SENATOR		STATE REP.			
	# of Persons Registered at 7am	# of New Registrations Election Day	Total Number of Persons Voting in the Precinct	RP PEROT AND CHOATE	R DOLE AND KEMP	DFL CLINTON AND GORE	RP DEAN BARKLEY	R RUDY BOSCHWITZ	DFL PAUL D. WELLSTONE	R GIL GUTKNECHT	DFL MARY RIEDER	R KENRIC SCHEEVEL	DFL GREGORY HOLMSETH	R WILLIAM KUISLE	WRITE-IN DON FRERICHS	R GREGORY M. DAVIDS	DFL DELBERT MANDELKO
Precinct																	
Amherst Twp.	173	20	139	28	36	70	6	51	77	62	74	79	54	—	—	61	77
Arendahl Twp.	205	23	169	28	69	65	5	97	65	104	65	112	54	—	—	109	58
Beaver Twp.	146	19	113	21	31	61	0	49	63	54	56	68	43	—	—	67	41
Bloomfield Twp.	233	28	192	29	63	100	0	88	103	103	89	131	60	—	—	116	75
Bristol Twp.	229	30	188	40	46	101	7	73	101	92	90	138	48	—	—	55	132
Canton	224	19	162	21	42	99	1	69	90	84	76	95	65	—	—	82	77
Canton Twp.	191	16	143	21	55	65	4	69	68	83	59	94	46	—	—	78	62
Carimona Twp.	224	27	196	42	66	83	7	83	99	97	97	144	50	—	—	81	113
Carrolton Twp.	177	21	161	25	65	70	5	81	75	101	56	125	35	—	—	90	71
Chatfield	766	86	580	77	208	290	21	301	244	324	242	377	182	—	—	379	176
Chatfield Twp.	282	25	222	44	82	94	7	108	102	115	102	141	76	—	—	127	88
Fillmore Twp.	267	32	234	40	117	71	9	149	71	161	73	173	55	—	—	165	65
Forestville Twp.	243	25	202	31	92	76	3	124	71	126	74	160	41	—	—	129	70
Fountain	199	16	160	23	47	88	5	75	74	93	64	110	46	—	—	77	82
Fountain Twp.	203	29	178	29	82	65	3	105	68	111	66	141	35	—	—	101	75
Harmony	685	70	579	94	195	277	10	278	268	302	264	415	153	—	—	299	270
Harmony Twp.	204	22	176	34	70	71	2	95	76	104	71	137	38	—	—	79	96
Holt Twp.	166	16	118	23	44	47	7	56	54	67	49	73	42	—	—	56	61
Jordan Twp.	229	20	178	31	81	62	8	90	75	110	65	115	59	—	—	112	61
Lanesboro	539	53	433	76	140	207	12	207	203	216	211	261	160	—	—	228	199
Mabel	482	46	397	37	117	234	3	174	209	192	194	230	155	—	—	216	168
Newburg Twp.	289	14	193	35	52	101	10	82	90	103	88	107	80	—	—	86	101
Ostrander	168	40	161	23	52	82	2	72	75	81	74	98	54	—	—	95	57
Pilot Mound Twp.	191	18	173	24	77	68	1	96	75	107	64	119	51	—	—	109	61

Preble Twp.	155	7	108	22	28	58	4	43	58	52	55	63	43	—	—	61	47
Preston W-1	316	37	241	51	49	136	5	93	138	117	122	152	79	—	—	100	141
Preston W-2	613	71	521	64	171	276	20	238	256	269	239	374	135	—	—	314	202
Preston Twp.	145	16	116	24	44	48	1	59	54	64	51	87	26	—	—	47	67
Spring Valley W-1	816	98	628	88	224	305	20	303	293	328	298	422	196	—	—	454	168
Spring Valley W-2	651	112	569	91	181	284	17	274	265	291	266	377	178	—	—	417	140
Spring Valley Twp.	376	36	280	37	108	130	8	141	123	166	108	182	88	—	—	210	63
Sumner Twp.	270	20	210	31	104	74	6	124	79	141	69	148	57	—	—	163	42
Whalan	60	7	46	7	15	23	3	20	23	21	24	27	19	—	—	19	27
Wykoff	303	30	258	38	92	126	6	127	119	143	112	175	78	—	—	171	83
York Twp.	226	23	172	29	63	79	3	92	73	96	73	120	47	—	—	88	81
County: Totals:	**10,646**	**1,172**	**8,596**	**1,358**	**3,008**	**4,086**	**231**	**4,186**	**3,977**	**4,680**	**3,780**	**5,770**	**2,628**	**—**	**—**	**5,041**	**3,397**
MOWER																	
Bennington Twp.	113	10	82	16	23	42	3	38	38	45	37	48	31	—	—	52	27
Clayton Twp.	94	7	87	16	24	42	2	43	42	40	45	42	42	—	—	40	44
Frankford Twp.	218	22	188	33	67	80	6	111	64	114	73	119	67	—	—	125	62
Grand Meadow	562	59	428	79	127	218	15	186	215	203	217	231	180	—	—	236	175
Grand Meadow Twp.	188	18	166	19	55	91	4	78	76	87	76	94	67	—	—	102	60
Le Roy	530	61	459	72	118	260	11	198	228	202	247	269	172	—	—	295	146
Le Roy Twp.	214	16	162	31	51	77	10	75	74	82	77	97	63	—	—	108	52
Lodi Twp.	163	5	131	25	51	53	2	82	46	73	54	77	50	—	—	85	42
Pleasant Valley	160	19	144	24	58	60	6	74	61	83	58	74	64	—	—	78	58
Racine	224	25	192	34	76	82	8	101	76	106	82	127	60	—	—	132	57
Racine Twp.	273	13	214	31	113	70	4	130	74	129	82	138	68	—	—	143	64
Sargeant	51	3	43	8	16	19	3	22	14	27	16	28	13	—	—	26	16
Sargeant Twp.	183	6	125	23	53	47	4	63	57	72	52	61	60	—	—	61	60
Taopi	55	8	48	7	13	27	0	17	27	21	26	22	22	—	—	25	20
County: Totals:	**3,028**	**272**	**2,469**	**418**	**845**	**1,168**	**78**	**1,218**	**1,092**	**1,284**	**1,142**	**1,427**	**959**	**—**	**—**	**1,508**	**883**
OLMSTED																	
Chatfield	641	71	523	83	170	262	15	243	252	275	246	311	204	—	—	327	185
Dover	203	49	193	21	67	103	4	87	95	100	91	96	88	—	—	88	89
Dover Twp.	251	24	198	42	85	64	6	124	63	130	64	128	63	—	—	129	56
Elmira Twp.	206	17	169	30	72	64	6	84	72	94	74	100	61	—	—	107	55
Eyota	830	147	661	108	294	244	24	368	250	397	258	407	228	—	—	388	239
Eyota Twp.	296	28	240	34	115	87	8	149	77	146	93	157	74	—	—	160	71
Orion Twp.	365	33	289	55	122	108	8	155	122	167	120	171	109	—	—	180	102
Quincy Twp.	224	19	175	36	75	63	3	102	66	102	71	105	59	—	—	98	68
Viola Twp.	324	35	273	44	140	87	14	162	91	168	101	158	100	—	—	162	96
County: Totals:	**3,340**	**423**	**2,721**	**453**	**1,140**	**1,082**	**88**	**1,474**	**1,088**	**1,579**	**1,118**	**1,633**	**986**	**—**	**—**	**1,639**	**961**
WINONA																	
St. Charles	1,613	277	1,333	182	508	619	35	676	576	638	661	758	517	—	—	711	545
St. Charles Twp.	263	32	217	34	112	68	6	135	73	139	78	145	64	—	—	141	64
Saratoga Twp.	241	27	203	33	92	73	6	116	77	117	84	122	72	—	—	112	79
County: Totals:	**2,117**	**336**	**1,753**	**249**	**712**	**760**	**47**	**927**	**726**	**894**	**823**	**1,025**	**653**	**—**	**—**	**964**	**688**
District: 31B Total	**19,131**	**2,203**	**15,539**	**2,478**	**5,705**	**7,096**	**444**	**7,805**	**6,883**	**8,437**	**6,863**	**9,855**	**5,226**	**—**	**—**	**9,152**	**5,929**
% Of Voters			**100.00**	**15.95**	**36.71**	**45.67**	**2.86**	**50.23**	**44.29**	**54.30**	**44.17**	**63.42**	**33.63**	**—**	**—**	**58.90**	**38.16**
District: 31 Total	**41,325**	**4,186**	**33,454**	**4,634**	**13,796**	**14,431**	**1,200**	**17,333**	**14,079**	**18,706**	**14,262**	**19,775**	**11,896**	**12,244**	**3,078**	**9,152**	**5,929**
% Of Voters			**100.00**	**13.85**	**41.24**	**43.14**	**3.59**	**51.81**	**42.08**	**55.92**	**42.63**	**59.11**	**35.56**	**36.60**	**9.20**	**27.36**	**17.72**

DISTRICT 32A County WINONA	VOTER REGISTRATION			U.S. PRES. / VICE PRES.			U.S. SENATOR			U.S. REP. DIST. 1		STATE SENATOR		STATE REP.				
	# of Persons Registered at 7am	# of New Registrations Election Day	Total Number of Persons Voting in the Precinct	RP PEROT AND CHOATE	R DOLE AND KEMP	DFL CLINTON AND GORE	RP DEAN BARKLEY	R RUDY BOSCHWITZ	DFL PAUL D. WELLSTONE	R GIL GUTKNECHT	DFL MARY RIEDER	R LINDA SEPPANEN	DFL STEVEN MORSE	R MIKE CAMPBELL	DFL GENE PELOWSKI,JR	RP JACK MUELLER	R MICHELLE RIFENBERG	DFL KATHY WEEKS
Precinct																		
Elba	132	6	103	20	18	63	3	36	60	37	64	27	74	33	67	—	—	—
Elba Twp.	162	14	134	17	58	58	4	71	59	66	68	60	72	50	74	—	—	—
Goodview P-1	865	81	746	92	236	402	25	333	371	376	350	265	467	257	479	—	—	—
Goodview P-2	909	110	740	107	286	333	23	364	335	426	298	283	448	281	452	—	—	—
Minneiska	56	1	45	7	16	22	0	20	24	23	22	16	28	14	31	—	—	—
Minnesota City	133	25	117	18	26	69	2	52	57	52	58	35	79	41	73	—	—	—
Mount Vernon Twp.	211	10	170	32	53	82	4	88	74	91	77	68	99	53	114	—	—	—
Rollingstone	368	41	348	52	121	165	7	168	166	191	149	122	225	108	237	—	—	—
Rollingstone Twp.	691	70	604	99	246	249	21	305	263	365	234	245	344	237	365	—	—	—
Whitewater Twp.	113	10	87	21	25	36	1	42	42	41	44	36	48	35	47	—	—	—
Winona W-1 P-1	668	62	486	48	183	242	14	236	230	246	232	177	298	162	315	—	—	—
Winona W-1 P-2	1,858	318	1,334	154	525	613	42	616	631	694	602	504	764	561	703	—	—	—
Winona W-1 P-3	1,029	205	755	82	268	382	23	342	358	377	348	285	423	255	458	—	—	—
Winona W-1 P-4	834	69	660	67	262	318	23	330	291	336	311	284	359	243	405	—	—	—
Winona W-2 P-1	861	80	667	79	209	351	22	281	348	325	322	213	436	202	457	—	—	—
Winona W-2 P-2	918	95	705	113	230	335	23	310	350	339	340	203	472	195	492	—	—	—
Winona W-2 P-3	860	95	645	75	192	342	23	256	342	276	350	189	433	184	444	—	—	—
Winona W-2 P-4	1,145	177	815	83	278	424	26	341	416	369	417	280	497	264	508	—	—	—
Winona W-3 P-1	1,017	218	644	87	174	352	15	237	360	252	373	181	430	181	433	—	—	—
Winona W-3 P-2	1,617	534	931	99	265	540	25	324	507	311	558	308	516	291	528	—	—	—
Winona W-3 P-3	736	101	508	46	165	279	14	211	267	217	272	165	317	146	338	—	—	—
Winona W-3 P-4	781	97	579	62	200	295	26	254	283	285	283	202	368	193	375	—	—	—
Winona W-4 P-1	836	84	636	80	184	350	16	266	331	299	319	183	440	172	454	—	—	—
Winona W-4 P-2	754	81	578	102	145	309	26	212	315	264	295	159	399	174	390	—	—	—
Winona W-4 P-3	769	98	557	74	136	324	19	205	316	237	309	129	410	157	391	—	—	—
Winona W-4 P-4	1,521	159	1,262	123	554	552	35	689	512	708	534	521	708	466	768	—	—	—
County: Totals:	**19,844**	**2,841**	**14,856**	**1,839**	**5,055**	**7,487**	**462**	**6,589**	**7,308**	**7,203**	**7,229**	**5,140**	**9,154**	**4,955**	**9,398**	—	—	—
District: 32A Total	**19,844**	**2,841**	**14,856**	**1,839**	**5,055**	**7,487**	**462**	**6,589**	**7,308**	**7,203**	**7,229**	**5,140**	**9,154**	**4,955**	**9,398**	—	—	—
% Of Voters			**100.00**	**12.38**	**34.03**	**50.40**	**3.11**	**44.35**	**49.19**	**48.49**	**48.66**	**34.60**	**61.62**	**33.35**	**63.26**	—	—	—

DISTRICT 32B County FILLMORE	VOTER REGISTRATION			U.S. PRES. / VICE PRES.			U.S. SENATOR			U.S. REP. DIST. 1		STATE SENATOR		STATE REP.				
	# of Persons Registered at 7am	# of New Registrations Election Day	Total Number of Persons Voting in the Precinct	RP PEROT AND CHOATE	R DOLE AND KEMP	DFL CLINTON AND GORE	RP DEAN BARKLEY	R RUDY BOSCHWITZ	DFL PAUL D. WELLSTONE	R GIL GUTKNECHT	DFL MARY RIEDER	R LINDA SEPPANEN	DFL STEVEN MORSE	R MIKE CAMPBELL	DFL GENE PELOWSKI,JR	RP JACK MUELLER	R MICHELLE RIFENBERG	DFL KATHY WEEKS
Precinct																		
Norway Twp.	187	36	149	30	50	66	6	62	78	75	72	52	95	—	—	18	53	75

Peterson	125	15	126	10	44	71	1	57	66	65	61	43	77	—	—	32	34	58
Rushford	869	98	698	116	216	356	22	294	359	331	356	217	462	—	—	134	232	323
Rushford Village	418	57	363	61	148	153	12	174	169	202	156	160	196	—	—	64	160	132
County: Totals:	**1,599**	**206**	**1,336**	**217**	**458**	**646**	**41**	**587**	**672**	**673**	**645**	**472**	**830**	**—**	**—**	**248**	**479**	**588**
HOUSTON																		
Black Hammer Twp.	176	23	155	25	75	50	5	83	62	91	62	68	82	—	—	6	71	72
Brownsville	315	22	246	58	57	122	7	101	124	104	136	76	162	—	—	19	95	124
Brownsville Twp.	248	29	204	37	67	97	6	95	101	107	96	72	128	—	—	14	92	94
Caledonia P-1	767	64	594	87	202	297	13	308	252	329	247	193	387	—	—	48	254	276
Caledonia P-2	969	94	765	111	272	359	19	420	293	451	295	269	475	—	—	80	370	293
Caledonia Twp.	351	33	323	54	130	131	3	199	118	213	107	133	184	—	—	36	175	108
Crooked Creek Twp.	184	9	147	18	69	58	5	87	50	85	56	52	87	—	—	9	73	60
Eitzen	149	9	120	18	57	43	3	74	38	81	34	51	64	—	—	9	63	41
Hokah	372	23	259	38	84	131	4	124	121	139	117	87	169	—	—	14	125	118
Hokah Twp.	334	30	294	50	123	116	8	159	120	176	108	124	162	—	—	21	149	110
Houston	603	91	500	72	186	220	11	251	211	264	222	200	283	—	—	60	215	194
Houston Twp.	281	20	232	45	89	88	7	126	86	136	90	121	108	—	—	34	105	79
Jefferson Twp.	81	3	63	6	28	29	1	39	22	38	21	22	38	—	—	5	27	29
La Crescent P-1	1,268	200	1,071	109	457	481	21	564	444	582	466	434	602	—	—	34	537	474
La Crescent P-2	1,287	173	1,009	134	362	488	25	481	460	495	488	330	649	—	—	39	422	525
La Crescent P-3	383	62	276	28	108	135	6	125	134	133	137	96	175	—	—	12	111	149
La Crescent Twp.	1,027	91	847	105	396	326	17	466	341	475	359	347	479	—	—	35	428	376
Mayville Twp.	244	17	200	35	66	95	5	101	81	119	77	68	123	—	—	22	92	77
Money Creek Twp.	280	27	236	48	103	76	8	133	87	140	93	98	133	—	—	37	108	85
Mound Prairie Twp.	356	34	294	70	106	110	9	159	115	158	131	131	160	—	—	19	134	116
Sheldon Twp.	166	17	151	21	78	50	4	88	53	103	46	78	70	—	—	22	74	44
Spring Grove	772	57	593	80	170	331	16	256	300	279	301	162	420	—	—	33	210	341
Spring Grove Twp.	266	18	227	45	95	73	5	126	88	141	84	99	118	—	—	16	115	91
Union Twp.	192	24	158	31	69	57	4	96	53	108	47	71	84	—	—	11	84	54
Wilmington Twp.	294	13	244	55	104	76	8	159	69	174	70	114	123	—	—	17	131	91
Winnebago Twp.	162	11	133	29	53	46	2	77	53	80	52	49	83	—	—	19	68	45
Yucatan Twp.	209	31	177	30	68	68	7	80	81	94	80	70	106	—	—	27	67	76
County: Totals:	**11,736**	**1,225**	**9,518**	**1,439**	**3,674**	**4,153**	**229**	**4,977**	**3,957**	**5,295**	**4,022**	**3,615**	**5,654**	**—**	**—**	**698**	**4,395**	**4,142**
WINONA																		
Altura	208	21	172	38	63	68	5	99	64	102	66	74	96	—	—	41	81	48
Dakota	180	22	144	26	47	67	4	69	65	58	79	44	98	—	—	4	56	83
Dresbach Twp.	257	33	192	30	71	80	6	100	74	102	82	81	105	—	—	12	94	79
Fremont Twp.	200	14	166	31	80	49	6	104	53	117	48	89	73	—	—	66	72	28
Hart Twp.	184	23	143	16	61	65	4	71	66	85	53	57	84	—	—	49	53	36
Hillsdale Twp.	393	41	241	29	102	107	8	124	103	147	89	98	138	—	—	29	105	101
Homer Twp.	888	71	701	97	315	266	20	386	275	416	276	316	375	—	—	56	352	271
Lewiston	775	78	632	89	256	277	15	341	255	361	260	256	370	—	—	192	234	196
New Hartford Twp.	458	58	367	54	154	148	14	182	155	210	152	163	198	—	—	37	177	147
Norton Twp.	312	22	264	59	109	87	14	153	87	166	92	117	141	—	—	72	113	72
Pleasant Hill Twp.	285	31	227	33	105	83	3	135	83	145	76	121	102	—	—	12	124	86
Richmond Twp.	445	31	327	43	127	138	10	158	144	174	142	130	193	—	—	26	148	147
Stockton	312	48	246	60	71	100	11	117	104	141	98	86	150	—	—	39	100	97
Utica	107	11	86	19	25	41	5	38	43	40	44	27	58	—	—	42	22	21
Utica Twp.	341	24	275	47	129	90	6	166	99	173	99	124	146	—	—	86	112	72
Warren Twp.	316	28	265	43	127	89	7	157	98	175	86	122	138	—	—	61	120	83
Wilson Twp.	723	64	583	88	282	199	14	343	211	365	208	300	265	—	—	56	295	209
Wiscoy Twp.	221	17	179	17	64	71	3	80	92	88	90	65	113	—	—	18	60	99
County: Totals:	**6,605**	**637**	**5,210**	**819**	**2,188**	**2,025**	**155**	**2,823**	**2,071**	**3,065**	**2,040**	**2,270**	**2,843**	**—**	**—**	**898**	**2,318**	**1,875**
District: 32B Total	**19,940**	**2,068**	**16,064**	**2,475**	**6,320**	**6,824**	**425**	**8,387**	**6,700**	**9,033**	**6,707**	**6,357**	**9,327**	**—**	**—**	**1,844**	**7,192**	**6,605**
% Of Voters			**100.00**	**15.41**	**39.34**	**42.48**	**2.65**	**52.21**	**41.71**	**56.23**	**41.75**	**39.57**	**58.06**	**—**	**—**	**11.48**	**44.77**	**41.12**
District: 32 Total	**39,784**	**4,909**	**30,920**	**4,314**	**11,375**	**14,311**	**887**	**14,976**	**14,008**	**16,236**	**13,936**	**11,497**	**18,481**	**4,955**	**9,398**	**1,844**	**7,192**	**6,605**
% Of Voters			**100.00**	**13.95**	**36.79**	**46.28**	**2.87**	**48.43**	**45.30**	**52.51**	**45.07**	**37.18**	**59.77**	**16.03**	**30.39**	**5.96**	**23.26**	**21.36**

DISTRICT 33A County HENNEPIN	VOTER REGISTRATION			U.S. PRES. / VICE PRES.			U.S. SENATOR			U.S. REP. DIST. 3		STATE SENATOR			STATE REP.		
	# of Persons Registered at 7am	# of New Registrations Election Day	Total Number of Persons Voting in the Precinct	RP PEROT AND CHOATE	R DOLE AND KEMP	DFL CLINTON AND GORE	RP DEAN BARKLEY	R RUDY BOSCHWITZ	DFL PAUL D. WELLSTONE	R JIM RAMSTAD	DFL STANLEY J. LEINO	RP MARSHALL M. MIDDEN	R WARREN LIMMER	DFL HARVEY A. GUTTMANN	RP SUSAN C. PAGNAC	R ARLON LINDNER	DFL TIM MORIARTY	R RICH STANEK
Precinct																		
Corcoran P-1	1,649	203	1,452	241	622	560	183	732	510	992	404	89	873	414	103	867	409	—
Corcoran P-2	1,389	157	1,217	191	487	518	151	586	463	799	383	83	668	425	109	632	427	—
Dayton P-1	524	57	398	79	151	162	60	175	159	238	149	32	208	136	40	185	155	—
Dayton P-2	409	38	353	62	108	174	50	122	166	177	156	31	138	154	30	125	172	—
Dayton P-3	1,759	144	1,438	202	563	637	180	652	573	895	493	111	744	502	117	672	589	—
Hassan Twp. P-1	1,429	188	1,215	179	566	453	138	662	395	821	363	79	698	388	94	688	382	—
Maple Grove P- 1	2,717	236	2,154	256	779	1,087	204	913	1,001	1,386	694	124	1,144	767	157	998	883	—
Maple Grove P- 3	2,693	238	2,067	216	879	926	200	996	834	1,395	614	113	1,186	688	152	1,092	740	—
Maple Grove P- 5	1,755	194	1,544	120	740	607	106	849	503	1,148	284	42	1,018	333	74	901	413	—
Maple Grove P- 6	1,981	141	1,663	171	725	677	164	838	583	1,141	414	69	1,043	427	94	935	496	—
Rogers P-1	753	199	745	120	299	308	95	362	275	493	220	53	396	247	69	389	245	—
Champlin W-1 P-2	1,495	143	1,089	158	381	516	127	448	471	631	413	96	500	427	94	453	479	—
Champlin W-2 P-1	1,361	180	1,126	113	453	543	95	507	498	744	330	52	627	365	63	566	419	—
Maple Grove P-11	2,022	178	1,557	172	626	728	171	719	647	1,055	442	83	919	460	123	806	520	—
Maple Grove P-14	1,683	207	1,593	193	766	608	174	862	537	1,186	372	77	1,054	400	111	958	455	—
County: Totals:	**23,619**	**2,503**	**19,611**	**2,473**	**8,145**	**8,504**	**2,098**	**9,423**	**7,615**	**13,101**	**5,731**	**1,134**	**11,216**	**6,133**	**1,430**	**10,267**	**6,784**	**—**
WRIGHT																		
Dayton	26	1	21	4	3	13	6	3	9	4	16	1	6	13	2	6	12	—
County: Totals:	**26**	**1**	**21**	**4**	**3**	**13**	**6**	**3**	**9**	**4**	**16**	**1**	**6**	**13**	**2**	**6**	**12**	**—**
District: 33A Total	**23,645**	**2,504**	**19,632**	**2,477**	**8,148**	**8,517**	**2,104**	**9,426**	**7,624**	**13,105**	**5,747**	**1,135**	**11,222**	**6,146**	**1,432**	**10,273**	**6,796**	**—**
% Of Voters			**100.00**	**12.62**	**41.50**	**43.38**	**10.72**	**48.01**	**38.83**	**66.75**	**29.27**	**5.78**	**57.16**	**31.31**	**7.29**	**52.33**	**34.62**	**—**

DISTRICT 33B County HENNEPIN	VOTER REGISTRATION			U.S. PRES. / VICE PRES.			U.S. SENATOR			U.S. REP. DIST. 3		STATE SENATOR			STATE REP.		
	# of Persons Registered at 7am	# of New Registrations Election Day	Total Number of Persons Voting in the Precinct	RP PEROT AND CHOATE	R DOLE AND KEMP	DFL CLINTON AND GORE	RP DEAN BARKLEY	R RUDY BOSCHWITZ	DFL PAUL D. WELLSTONE	R JIM RAMSTAD	DFL STANLEY J. LEINO	RP MARSHALL M. MIDDEN	R WARREN LIMMER	DFL HARVEY A. GUTTMANN	RP SUSAN C. PAGNAC	R ARLON LINDNER	DFL TIM MORIARTY	R RICH STANEK
Precinct																		
Maple Grove P- 2	2,295	197	1,784	223	613	922	172	728	845	1,079	637	113	914	660	—	—	—	1,288
Maple Grove P- 4	2,056	200	1,717	178	692	821	151	804	733	1,137	526	83	1,002	548	—	—	—	1,280
Maple Grove P- 7	1,703	158	1,333	147	477	637	122	573	568	846	388	61	721	438	—	—	—	920
Maple Grove P- 8	1,922	214	1,497	174	561	735	137	659	668	968	481	69	874	492	—	—	—	1,077
Maple Grove P- 9	1,299	106	1,049	123	391	505	98	442	491	676	331	54	573	365	—	—	—	757
Maple Grove P-10	1,754	253	1,404	141	588	657	135	664	583	928	428	65	806	445	—	—	—	1,006
Plymouth W-4 P-15	1,869	192	1,757	146	737	803	174	821	688	1,257	401	78	1,047	488	—	—	—	1,250

Plymouth W-4 P-16	1,845	181	1,653	118	794	613	113	869	552	1,191	321	53	1,043	394	—	—	—	1,183
Maple Grove P-12	1,815	235	1,503	155	616	721	150	731	598	1,030	424	72	911	446	—	—	—	1,142
Maple Grove P-13	1,909	214	1,524	147	587	770	126	695	665	996	470	57	893	487	—	—	—	1,151
Plymouth W-4 P-19	1,830	320	1,780	166	683	807	133	774	755	1,157	473	94	960	519	—	—	—	1,220
Plymouth W-4 P-20	1,798	227	1,715	138	609	848	143	709	741	1,084	470	61	932	533	—	—	—	1,134
County: Totals:	**22,095**	**2,497**	**18,716**	**1,856**	**7,348**	**8,839**	**1,654**	**8,469**	**7,887**	**12,349**	**5,350**	**860**	**10,676**	**5,815**	—	—	—	**13,408**
District: 33B Total	**22,095**	**2,497**	**18,716**	**1,856**	**7,348**	**8,839**	**1,654**	**8,469**	**7,887**	**12,349**	**5,350**	**860**	**10,676**	**5,815**	—	—	—	**13,408**
% Of Voters			**100.00**	**9.92**	**39.26**	**47.23**	**8.84**	**45.25**	**42.14**	**65.98**	**28.59**	**4.59**	**57.04**	**31.07**	—	—	—	**71.64**
District: 33 Total	**45,740**	**5,001**	**38,348**	**4,333**	**15,496**	**17,356**	**3,758**	**17,895**	**15,511**	**25,454**	**11,097**	**1,995**	**21,898**	**11,961**	**1,432**	**10,273**	**6,796**	**13,408**
% Of Voters			**100.00**	**11.30**	**40.41**	**45.26**	**9.80**	**46.66**	**40.45**	**66.38**	**28.94**	**5.20**	**57.10**	**31.19**	**3.73**	**26.79**	**17.72**	**34.96**

	VOTER REGISTRATION			U.S. PRES. / VICE PRES.			U.S. SENATOR			U.S. REP. DIST. 2			U.S. REP. DIST. 3		STATE SENATOR		STATE REP.			
DISTRICT 34A County HENNEPIN	# of Persons Registered at 7am	# of New Registrations Election Day	Total Number of Persons Voting in the Precinct	RP PEROT AND CHOATE	R DOLE AND KEMP	DFL CLINTON AND GORE	RP DEAN BARKLEY	R RUDY BOSCHWITZ	DFL PAUL D. WELLSTONE	RP STAN BENTZ	R GARY B. REVIER	DFL DAVID MINGE	R JIM RAMSTAD	DFL STANLEY J. LEINO	R GEN OLSON	DFL MARA HOLMSTROM	R STEVE SMITH	DFL SANDRA M. HUNZ	R TODD VAN DELLEN	DFL CAROLL HOLMSTROM
Precinct																				
Greenfield P-1	979	126	827	127	362	318	116	423	274	—	—	—	580	215	533	246	452	347	—	—
Hanover P-1	201	17	162	32	46	79	29	67	64	—	—	—	93	63	82	71	82	72	—	—
Independence P-1	1,924	186	1,634	211	780	621	181	882	555	—	—	—	1,164	434	1,118	464	988	593	—	—
Minnetrista P-1	2,612	245	2,136	245	1,063	760	195	1,202	705	—	—	—	1,587	491	1,595	489	1,450	614	—	—
Mound P-1	670	86	569	73	213	242	71	238	225	—	—	—	376	151	372	156	376	149	—	—
Mound P-3	1,952	276	1,541	218	554	689	164	645	659	—	—	—	939	512	912	523	925	519	—	—
Mound P-4	1,090	110	883	117	328	416	90	391	378	—	—	—	592	263	595	258	562	289	—	—
Mound P-5	1,163	119	923	117	355	424	87	407	403	—	—	—	618	266	605	281	588	303	—	—
Rockford P-1	169	48	194	25	50	64	15	69	57	—	—	—	90	50	82	57	78	63	—	—
Spring Park P-1	1,030	256	824	84	321	396	48	379	371	—	—	—	533	247	497	274	477	292	—	—
St. Bonifacius P-1	803	151	709	120	254	314	73	320	289	—	—	—	445	221	453	217	400	262	—	—
Mound P-2	588	63	431	67	120	224	48	141	217	—	—	—	256	154	246	155	255	151	—	—
Mound P-6	843	77	652	90	188	363	45	225	372	—	—	—	351	287	372	260	372	259	—	—
County: Totals:	**14,024**	**1,760**	**11,485**	**1,526**	**4,634**	**4,910**	**1,162**	**5,389**	**4,569**	—	—	—	**7,624**	**3,354**	**7,462**	**3,451**	**7,005**	**3,913**	—	—
WRIGHT																				
Delano	1,901	309	1,536	187	582	727	150	708	640	79	589	818	—	—	928	522	832	622	—	—
Franklin Twp	1,656	149	1,324	194	560	541	131	667	510	75	605	615	—	—	812	458	742	537	—	—
Hanover	501	108	449	76	172	188	61	225	153	—	—	—	303	126	262	160	248	168	—	—
Rockford	1,276	289	1,009	171	302	511	124	393	455	—	—	—	586	386	522	439	450	509	—	—
Rockford Twp	2,053	185	1,646	301	633	679	213	751	650	101	665	838	—	—	925	630	829	724	—	—
County: Totals:	**7,387**	**1,040**	**5,964**	**929**	**2,249**	**2,646**	**679**	**2,744**	**2,408**	**255**	**1,859**	**2,271**	**889**	**512**	**3,449**	**2,209**	**3,101**	**2,560**	—	—
District: 34A Total	**21,411**	**2,800**	**17,449**	**2,455**	**6,883**	**7,556**	**1,841**	**8,133**	**6,977**	**255**	**1,859**	**2,271**	**8,513**	**3,866**	**10,911**	**5,660**	**10,106**	**6,473**	—	—
% Of Voters			**100.00**	**14.07**	**39.45**	**43.30**	**10.55**	**46.61**	**39.99**	**1.46**	**10.65**	**13.02**	**48.79**	**22.16**	**62.53**	**32.44**	**57.92**	**37.10**	—	—

DISTRICT 34B County HENNEPIN	VOTER REGISTRATION			U.S. PRES. / VICE PRES.			U.S. SENATOR			U.S. REP. DIST. 2			U.S. REP. DIST. 3		STATE SENATOR		STATE REP.			
	# of Persons Registered at 7am	# of New Registrations Election Day	Total Number of Persons Voting in the Precinct	RP PEROT AND CHOATE	R DOLE AND KEMP	DFL CLINTON AND GORE	RP DEAN BARKLEY	R RUDY BOSCHWITZ	DFL PAUL D. WELLSTONE	RP STAN BENTZ	R GARY B. REVIER	DFL DAVID MINGE	R JIM RAMSTAD	DFL STANLEY J. LEINO	R GEN OLSON	DFL MARA HOLMSTROM	R STEVE SMITH	DFL SANDRA M. HUNZ	R TODD VAN DELLEN	DFL CAROLL HOLMSTROM
Precinct																				
Long Lake P-1	1,280	133	1,025	123	413	474	96	476	438	—	—	—	701	285	636	337	—	—	563	396
Loretto P-1	290	47	281	33	126	117	35	146	95	—	—	—	189	78	167	97	—	—	174	85
Maple Plain P-1	1,189	194	972	124	379	448	84	428	437	—	—	—	644	277	573	319	—	—	523	348
Medina P-1	2,407	259	1,996	222	1,039	692	218	1,147	599	—	—	—	1,520	387	1,373	500	—	—	1,330	531
Orono P-1	1,205	92	1,043	74	624	315	69	662	291	—	—	—	859	155	785	216	—	—	738	242
Orono P-3	1,406	128	1,115	109	553	422	96	620	383	—	—	—	830	252	762	310	—	—	703	346
Orono P-4	1,552	159	1,329	126	737	446	102	799	411	—	—	—	1,048	253	962	322	—	—	916	354
Plymouth W-1 P-1	3,285	496	2,977	239	1,474	1,120	243	1,642	960	—	—	—	2,263	529	1,871	812	—	—	1,863	807
Plymouth W-2 P-2	1,904	208	1,732	157	849	622	164	907	563	—	—	—	1,325	297	1,121	449	—	—	1,069	485
Plymouth W-2 P-5	1,926	140	1,599	126	771	599	143	869	497	—	—	—	1,263	234	1,058	380	—	—	1,025	407
Plymouth W-1 P-6	1,539	99	1,237	92	589	532	109	624	483	—	—	—	990	216	815	340	—	—	771	366
Plymouth W-1 P-8	1,759	340	1,492	131	532	740	112	628	670	—	—	—	982	393	748	579	—	—	696	610
Plymouth W-1 P-9	1,791	474	1,299	127	451	635	79	529	607	—	—	—	781	428	582	570	—	—	568	573
Plymouth W-1 P-10	3,040	362	2,806	219	1,238	1,169	266	1,375	986	—	—	—	2,037	554	1,689	802	—	—	1,633	846
Plymouth W-4 P-13	2,340	282	2,059	154	981	807	171	1,103	662	—	—	—	1,490	404	1,252	577	—	—	1,199	613
County: Totals:	**26,913**	**3,413**	**22,962**	**2,056**	**10,756**	**9,138**	**1,987**	**11,955**	**8,082**	—	—	—	**16,922**	**4,742**	**14,394**	**6,610**	—	—	**13,771**	**7,009**
District: 34B Total	**26,913**	**3,413**	**22,962**	**2,056**	**10,756**	**9,138**	**1,987**	**11,955**	**8,082**	—	—	—	**16,922**	**4,742**	**14,394**	**6,610**	—	—	**13,771**	**7,009**
% Of Voters			**100.00**	**8.95**	**46.84**	**39.80**	**8.65**	**52.06**	**35.20**	—	—	—	**73.70**	**20.65**	**62.69**	**28.79**	—	—	**59.97**	**30.52**
District: 34 Total	**48,324**	**6,213**	**40,411**	**4,511**	**17,639**	**16,694**	**3,828**	**20,088**	**15,059**	**255**	**1,859**	**2,271**	**25,435**	**8,608**	**25,305**	**12,270**	**10,106**	**6,473**	**13,771**	**7,009**
% Of Voters			**100.00**	**11.16**	**43.65**	**41.31**	**9.47**	**49.71**	**37.26**	**0.63**	**4.60**	**5.62**	**62.94**	**21.30**	**62.62**	**30.36**	**25.01**	**16.02**	**34.08**	**17.34**

DISTRICT 35A County CARVER	VOTER REGISTRATION			U.S. PRES. / VICE PRES.			U.S. SENATOR			U.S. REP. DIST. 1		U.S. REP. DIST. 2			STATE SENATOR		STATE REP.		
	# of Persons Registered at 7am	# of New Registrations Election Day	Total Number of Persons Voting in the Precinct	RP PEROT AND CHOATE	R DOLE AND KEMP	DFL CLINTON AND GORE	RP DEAN BARKLEY	R RUDY BOSCHWITZ	DFL PAUL D. WELLSTONE	R GIL GUTKNECHT	DFL MARY RIEDER	RP STAN BENTZ	R GARY B. REVIER	DFL DAVID MINGE	R CLAIRE ROBLING	DFL JIM BERG	R CAROL L. MOLNAU	DFL LOREN M. SCHWINGHAMMER	DFL BECKY KELSO
Precinct																			
Benton Twp.	576	44	492	70	228	184	32	303	151	—	—	35	234	209	334	139	322	163	—
Camden Twp.	501	68	443	95	204	132	50	258	123	—	—	32	219	180	273	154	291	139	—
Carver	507	94	427	90	104	220	36	146	226	—	—	42	103	267	184	227	184	231	—
Chaska W-1	1,995	226	1,514	222	552	703	142	665	670	—	—	80	562	833	801	671	836	636	—
Chaska W-2	2,203	350	1,696	221	592	849	147	675	837	—	—	105	593	942	837	802	824	793	—
Chaska W-3	1,467	328	1,400	184	490	690	125	594	631	—	—	84	516	761	700	653	735	615	—
Chaska W-4	1,972	274	1,458	189	601	642	124	698	600	—	—	67	589	753	769	630	811	578	—
Chaska Twp.	106	12	91	14	48	27	11	49	30	—	—	4	47	38	68	22	67	21	—
Cologne	401	74	384	48	122	195	24	165	178	—	—	23	108	237	190	184	179	198	—

Dahlgren Twp.	779	61	642	106	253	269	60	320	249	—	—	32	257	340	381	244	396	234	—
Hancock Twp.	212	23	198	26	92	77	12	123	60	—	—	4	98	90	137	57	143	54	—
Laketown Twp.	1,412	260	1,161	132	663	358	90	721	327	—	—	69	632	435	824	305	858	266	—
Mayer	261	31	261	52	107	91	26	136	93	—	—	20	125	113	143	111	125	129	—
New Germany	180	19	146	26	59	55	14	71	56	—	—	12	65	65	74	67	95	45	—
San Francisco Twp.	48	50	388	67	118	192	55	141	186	—	—	24	135	220	208	167	222	156	—
Waconia W-1	1,553	273	1,313	160	536	589	111	660	515	—	—	84	554	628	787	478	845	423	—
Waconia W-2	1,206	184	958	127	388	413	77	488	363	—	—	69	412	445	576	348	585	338	—
Waconia Twp.	796	58	611	109	274	212	46	362	193	—	—	53	282	265	394	199	426	175	—
County: Totals:	**16,175**	**2,429**	**13,583**	**1,938**	**5,431**	**5,898**	**1,182**	**6,575**	**5,488**	**—**	**—**	**839**	**5,531**	**6,821**	**7,680**	**5,458**	**7,944**	**5,194**	**—**
LE SUEUR																			
Derrynane Twp.	324	19	259	55	88	110	19	113	120	—	—	18	88	146	127	121	120	129	—
Sharon Twp.	384	64	323	41	131	146	27	162	129	188	127	—	—	—	155	149	167	135	—
Tyrone Twp.	346	40	293	41	114	133	20	120	147	—	—	6	117	164	138	146	141	138	—
County: Totals:	**1,054**	**123**	**875**	**137**	**333**	**389**	**66**	**395**	**396**	**188**	**127**	**24**	**205**	**310**	**420**	**416**	**428**	**402**	**—**
SCOTT																			
Belle Plaine	1,777	236	1,408	204	444	728	89	591	702	—	—	54	446	870	684	697	685	692	—
Belle Plaine Twp.	410	32	310	62	116	125	26	159	114	—	—	19	120	157	184	116	182	119	—
Blakeley Twp.	286	26	222	42	101	73	18	117	78	—	—	13	97	108	124	89	143	71	—
Helena Twp.	769	70	640	99	274	253	49	341	237	—	—	27	292	301	419	202	393	215	—
New Prague P-3	3	1	4	0	4	0	0	4	0	—	—	0	4	0	4	0	4	0	—
St. Lawrence Twp.	277	34	236	47	89	94	24	107	99	—	—	13	89	123	138	91	139	78	—
County: Totals:	**3,522**	**399**	**2,820**	**454**	**1,028**	**1,273**	**206**	**1,319**	**1,230**	**—**	**—**	**126**	**1,048**	**1,559**	**1,553**	**1,195**	**1,546**	**1,175**	**—**
SIBLEY																			
Faxon Twp.	290	39	251	45	82	118	26	106	111	—	—	12	83	153	126	122	122	122	—
County: Totals:	**290**	**39**	**251**	**45**	**82**	**118**	**26**	**106**	**111**	**—**	**—**	**12**	**83**	**153**	**126**	**122**	**122**	**122**	**—**
District: 35A Total	**21,041**	**2,990**	**17,529**	**2,574**	**6,874**	**7,678**	**1,480**	**8,395**	**7,225**	**188**	**127**	**1,001**	**6,867**	**8,843**	**9,779**	**7,191**	**10,040**	**6,893**	**—**
% Of Voters			**100.00**	**14.68**	**39.22**	**43.80**	**8.44**	**47.89**	**41.22**	**1.07**	**0.72**	**5.71**	**39.18**	**50.45**	**55.79**	**41.02**	**57.28**	**39.32**	**—**

	VOTER REGISTRATION			U.S. PRES. / VICE PRES.			U.S. SENATOR			U.S. REP. DIST. 1		U.S. REP. DIST. 2			STATE SENATOR		STATE REP.		
DISTRICT 35B **County** **SCOTT**	# of Persons Registered at 7am	# of New Registrations Election Day	Total Number of Persons Voting in the Precinct	RP PEROT AND CHOATE	R DOLE AND KEMP	DFL CLINTON AND GORE	RP DEAN BARKLEY	R RUDY BOSCHWITZ	DFL PAUL D. WELLSTONE	R GIL GUTKNECHT	DFL MARY RIEDER	RP STAN BENTZ	R GARY B. REVIER	DFL DAVID MINGE	R CLAIRE ROBLING	DFL JIM BERG	R CAROL L. MOLNAU	DFL LOREN M. SCHWINGHAMMER	DFL BECKY KELSO
Precinct																			
Jackson Twp.	622	97	478	110	144	213	55	187	212	—	—	44	155	263	246	213	—	—	402
Jordan P-1	754	99	578	88	178	297	48	230	274	—	—	25	203	333	365	201	—	—	480
Jordan P-2	746	87	504	94	140	255	52	198	235	—	—	47	157	289	271	223	—	—	419
Louisville Twp.	569	68	463	79	213	162	48	246	163	—	—	21	222	210	290	161	—	—	365
Prior Lake P-1	1,777	156	1,373	174	562	611	121	651	572	—	—	63	577	686	800	528	—	—	1,056
Prior Lake P-2	1,705	273	1,280	208	454	576	126	546	574	—	—	97	468	668	646	587	—	—	968
Prior Lake P-3	1,755	206	1,349	203	552	565	133	642	548	—	—	90	570	638	739	566	—	—	1,034
Prior Lake P-4	1,045	121	806	103	334	354	59	389	332	—	—	31	349	393	455	319	—	—	604
Prior Lake P-5	1,975	326	1,663	217	796	617	144	911	575	—	—	82	833	683	987	627	—	—	1,186
Sand Creek Twp.	829	66	656	129	253	261	91	290	256	—	—	39	284	315	460	182	—	—	521
Shakopee P-1	1,157	83	900	154	263	473	98	332	445	—	—	50	268	545	443	443	—	—	766

Shakopee P-2	1,023	95	809	123	246	413	69	295	421	—	—	41	256	491	377	415	—	—	702
Shakopee P-3	1,641	201	1,172	177	409	561	94	481	556	—	—	71	399	656	619	522	—	—	970
Shakopee P-4	810	138	695	96	289	297	49	337	298	—	—	39	268	357	363	310	—	—	553
Shakopee P-5	1,480	205	1,290	194	439	625	119	536	611	—	—	68	466	719	719	545	—	—	1,093
Shakopee P-7	630	149	633	105	262	251	58	320	234	—	—	30	270	317	355	266	—	—	514
Shakopee P-8	1,425	165	1,204	172	454	558	106	548	519	—	—	67	434	662	655	524	—	—	1,001
Spring Lake Twp.	2,059	227	1,695	248	752	652	143	878	625	—	—	101	786	748	1,062	586	—	—	1,281
County: Totals:	**22,002**	**2,762**	**17,548**	**2,674**	**6,740**	**7,741**	**1,613**	**8,017**	**7,450**	**—**	**—**	**1,006**	**6,965**	**8,973**	**9,852**	**7,218**	**—**	**—**	**13,915**
District: 35B Total	**22,002**	**2,762**	**17,548**	**2,674**	**6,740**	**7,741**	**1,613**	**8,017**	**7,450**	**—**	**—**	**1,006**	**6,965**	**8,973**	**9,852**	**7,218**	**—**	**—**	**13,915**
% Of Voters			**100.00**	**15.24**	**38.41**	**44.11**	**9.19**	**45.69**	**42.45**	**—**	**—**	**5.73**	**39.69**	**51.13**	**56.14**	**41.13**	**—**	**—**	**79.30**
District: 35 Total	**43,043**	**5,752**	**35,077**	**5,248**	**13,614**	**15,419**	**3,093**	**16,412**	**14,675**	**188**	**127**	**2,007**	**13,832**	**17,816**	**19,631**	**14,409**	**10,040**	**6,893**	**13,915**
% Of Voters			**100.00**	**14.96**	**38.81**	**43.96**	**8.82**	**46.79**	**41.84**	**0.54**	**0.36**	**5.72**	**39.43**	**50.79**	**55.97**	**41.08**	**28.62**	**19.65**	**39.67**

DISTRICT 36A County DAKOTA	VOTER REGISTRATION			U.S. PRES. / VICE PRES.			U.S. SENATOR			U.S. REP. DIST. 3		U.S. REP. DIST. 6		STATE SENATOR		STATE REP.			
	# of Persons Registered at 7am	# of New Registrations Election Day	Total Number of Persons Voting in the Precinct	RP PEROT AND CHOATE	R DOLE AND KEMP	DFL CLINTON AND GORE	RP DEAN BARKLEY	R RUDY BOSCHWITZ	DFL PAUL D. WELLSTONE	R JIM RAMSTAD	DFL STANLEY J. LEINO	R TAD JUDE	DFL BILL LUTHER	R DAVID L. KNUTSON	DFL SUSAN FORD BEDOR	R EILEEN TOMPKINS	DFL DIANE NAGLER	R DAN MCELROY	DFL MIKE STONE
Precinct																			
Apple Valley P- 1	1,854	172	1,521	179	546	772	115	636	742	—	—	694	787	847	628	759	719	—	—
Apple Valley P- 2	2,039	275	1,602	200	593	773	140	661	751	—	—	713	827	798	712	742	777	—	—
Apple Valley P- 3	1,760	160	1,429	177	591	635	114	637	648	—	—	695	698	793	594	794	593	—	—
Apple Valley P- 4	2,205	221	1,695	187	610	872	114	732	812	—	—	761	871	858	765	831	800	—	—
Apple Valley P- 5	3,341	280	2,675	245	1,342	1,048	166	1,456	1,006	—	—	1,502	1,094	1,735	842	1,622	979	—	—
Apple Valley P- 6	2,013	191	1,598	161	658	758	96	741	730	—	—	756	778	863	643	852	648	—	—
Apple Valley P- 8	2,115	225	1,766	165	677	889	135	754	828	—	—	773	917	916	754	875	820	—	—
Apple Valley P- 9	2,461	197	2,029	209	861	922	155	965	870	—	—	984	988	1,159	779	1,105	848	—	—
Apple Valley P-11	3,355	297	2,617	286	959	1,339	202	1,132	1,245	—	—	1,179	1,376	1,287	1,236	1,301	1,234	—	—
Apple Valley P-12	1,917	380	1,587	163	562	817	141	656	759	—	—	709	814	763	741	744	762	—	—
Lakeville P-7	941	92	751	121	245	370	75	302	353	—	—	311	411	332	378	360	355	—	—
County: Totals:	**24,001**	**2,490**	**19,270**	**2,093**	**7,644**	**9,195**	**1,453**	**8,672**	**8,744**	**—**	**—**	**9,077**	**9,561**	**10,351**	**8,072**	**9,985**	**8,535**	**—**	**—**
District: 36A Total	**24,001**	**2,490**	**19,270**	**2,093**	**7,644**	**9,195**	**1,453**	**8,672**	**8,744**	**—**	**—**	**9,077**	**9,561**	**10,351**	**8,072**	**9,985**	**8,535**	**—**	**—**
% Of Voters			**100.00**	**10.86**	**39.67**	**47.72**	**7.54**	**45.00**	**45.38**	**—**	**—**	**47.10**	**49.62**	**53.72**	**41.89**	**51.82**	**44.29**	**—**	**—**

DISTRICT 36B County DAKOTA	VOTER REGISTRATION			U.S. PRES. / VICE PRES.			U.S. SENATOR			U.S. REP. DIST. 3		U.S. REP. DIST. 6		STATE SENATOR		STATE REP.		
	# of Persons Registered at 7am	# of New Registrations Election Day	Total Number of Persons Voting in the Precinct	RP PEROT AND CHOATE	R DOLE AND KEMP	DFL CLINTON AND GORE	RP DEAN BARKLEY	R RUDY BOSCHWITZ	DFL PAUL D. WELLSTONE	R JIM RAMSTAD	DFL STANLEY J. LEINO	R TAD JUDE	DFL BILL LUTHER	R DAVID L. KNUTSON	DFL SUSAN FORD BEDOR	R EILEEN TOMPKINS	DFL DIANE NAGLER	R DAN MCELROY	DFL MIKE STONE
Precinct																			
Burnsville P- 5	3,314	533	2,562	221	1,086	1,169	142	1,195	1,145	1,710	724	—	—	1,453	960	—	—	1,471	896
Burnsville P- 8	3,438	410	2,673	287	1,189	1,143	193	1,305	1,121	1,914	658	—	—	1,605	965	—	—	1,625	913
Burnsville P- 9	3,797	580	2,770	265	1,119	1,347	195	1,256	1,263	1,803	857	—	—	1,483	1,168	—	—	1,467	1,137
Burnsville P-10	3,013	375	2,376	230	960	1,132	177	1,102	1,052	1,631	659	—	—	1,354	929	—	—	1,394	856
Burnsville P-12	2,528	494	1,858	209	690	906	137	785	891	1,149	611	—	—	928	833	—	—	914	815
Burnsville P-13	3,147	294	2,463	263	1,106	1,063	183	1,227	1,016	1,782	590	—	—	1,576	783	—	—	1,528	791
Burnsville P-11	2,525	450	2,021	264	733	979	187	826	949	1,303	640	—	—	1,054	888	—	—	1,038	877
County: Totals:	**21,762**	**3,136**	**16,723**	**1,739**	**6,883**	**7,739**	**1,214**	**7,696**	**7,437**	**11,292**	**4,739**	**—**	**—**	**9,453**	**6,526**	**—**	**—**	**9,437**	**6,285**
District: 36B Total	**21,762**	**3,136**	**16,723**	**1,739**	**6,883**	**7,739**	**1,214**	**7,696**	**7,437**	**11,292**	**4,739**	**—**	**—**	**9,453**	**6,526**	**—**	**—**	**9,437**	**6,285**
% Of Voters			**100.00**	**10.40**	**41.16**	**46.28**	**7.26**	**46.02**	**44.47**	**67.52**	**28.34**	**—**	**—**	**56.53**	**39.02**	**—**	**—**	**56.43**	**37.58**
District: 36 Total	**45,763**	**5,626**	**35,993**	**3,832**	**14,527**	**16,934**	**2,667**	**16,368**	**16,181**	**11,292**	**4,739**	**9,077**	**9,561**	**19,804**	**14,598**	**9,985**	**8,535**	**9,437**	**6,285**
% Of Voters			**100.00**	**10.65**	**40.36**	**47.05**	**7.41**	**45.48**	**44.96**	**31.37**	**13.17**	**25.22**	**26.56**	**55.02**	**40.56**	**27.74**	**23.71**	**26.22**	**17.46**

DISTRICT 37A County DAKOTA	VOTER REGISTRATION			U.S. PRES. / VICE PRES.			U.S. SENATOR			U.S. REP. DIST. 1		U.S. REP. DIST. 2			U.S. REP. DIST. 3		U.S. REP. DIST. 6		STATE SENATOR		STATE REP.		
	# of Persons Registered at 7am	# of New Registrations Election Day	Total Number of Persons Voting in the Precinct	RP PEROT AND CHOATE	R DOLE AND KEMP	DFL CLINTON AND GORE	RP DEAN BARKLEY	R RUDY BOSCHWITZ	DFL PAUL D. WELLSTONE	R GIL GUTKNECHT	DFL MARY RIEDER	RP STAN BENTZ	R GARY B. REVIER	DFL DAVID MINGE	R JIM RAMSTAD	DFL STANLEY J. LEINO	R TAD JUDE	DFL BILL LUTHER	R PAT PARISEAU	DFL CLINTON KENNEDY	R DENNIS OZMENT	R BILL MACKLIN	DFL JANET LEKSON
Precinct																							
Castle Rock Twp.	910	93	741	132	272	323	86	314	322	391	333	—	—	—	—	—	—	—	506	220	612	—	—
Coates	108	10	85	23	15	42	10	24	46	—	—	—	—	—	—	—	30	48	30	49	67	—	—
Douglas Twp.	408	20	312	29	120	151	24	139	138	163	140	—	—	—	—	—	—	—	182	117	255	—	—
Empire Twp.	791	65	624	68	276	273	67	298	247	—	—	—	—	—	—	—	323	288	451	160	520	—	—
Eureka Twp.	885	102	770	127	309	319	69	367	308	422	326	—	—	—	—	—	—	—	458	280	605	—	—
Farmington P-1	1,451	187	1,134	166	356	592	90	445	571	—	—	—	—	—	—	—	463	622	716	376	861	—	—
Farmington P-2	888	142	778	91	271	404	61	315	387	—	—	—	—	—	—	—	347	398	505	248	582	—	—
Greenvale Twp.	376	39	313	40	121	144	21	129	155	164	137	—	—	—	—	—	—	—	178	123	225	—	—
Hampton	192	38	171	27	63	79	9	83	75	94	66	—	—	—	—	—	—	—	96	67	129	—	—
Hampton Twp.	479	48	399	63	155	172	41	195	155	223	162	—	—	—	—	—	—	—	262	121	319	—	—
Marshan Twp.	728	56	568	97	200	260	62	242	247	—	—	—	—	—	—	—	254	296	300	243	449	—	—
Miesville	94	5	83	11	25	42	4	36	39	41	35	—	—	—	—	—	—	—	37	39	65	—	—
New Trier	56	7	50	10	8	31	7	14	27	19	29	—	—	—	—	—	—	—	21	28	46	—	—
Nininger Twp.	536	59	432	57	170	199	31	203	191	—	—	—	—	—	—	—	205	208	254	159	350	—	—
Northfield W-3 P-4	95	21	98	6	32	57	4	32	61	38	59	—	—	—	—	—	—	—	42	49	60	—	—
Randolph	180	31	147	21	51	73	7	53	84	65	77	—	—	—	—	—	—	—	92	44	118	—	—
Randolph Twp.	315	38	260	38	91	127	24	123	109	139	114	—	—	—	—	—	—	—	153	98	217	—	—

Rosemount P-1	1,859	207	1,591	176	678	711	151	769	642	—	—	—	—	—	—	—	818	740	928	585	1,254	—	—
Rosemount P-2	1,240	147	873	116	283	451	75	331	449	—	—	—	—	—	—	—	366	486	440	400	675	—	—
Rosemount P-3	1,009	88	783	105	285	373	73	320	358	—	—	—	—	—	—	—	354	401	434	316	633	—	—
Rosemount P-4	1,774	340	1,536	186	583	755	150	644	713	—	—	—	—	—	—	—	679	794	800	648	1,155	—	—
Rosemount P-5	1,012	108	720	98	266	346	67	314	326	—	—	—	—	—	—	—	317	386	385	300	554	—	—
Sciota Twp.	173	16	126	9	42	74	7	46	72	67	57	—	—	—	—	—	—	—	69	55	99	—	—
Vermillion	289	26	218	26	66	113	14	81	115	—	—	—	—	—	—	—	84	119	103	103	168	—	—
Vermillion Twp.	705	78	560	100	181	260	56	247	248	—	—	—	—	—	—	—	258	277	345	195	485	—	—
Waterford Twp.	306	37	258	40	86	123	15	110	124	135	110	—	—	—	—	—	—	—	162	84	210	—	—
County: Totals:	**16,859**	**2,008**	**13,630**	**1,862**	**5,005**	**6,494**	**1,225**	**5,874**	**6,209**	**1,961**	**1,645**	—	—	—	—	—	**4,498**	**5,063**	**7,949**	**5,107**	**10,713**	—	—
GOODHUE																							
Cannon Falls P-1	858	114	622	111	173	324	64	208	333	273	335	—	—	—	—	—	—	—	323	277	501	—	—
Cannon Falls P-2	1,230	178	942	110	334	481	60	408	452	466	450	—	—	—	—	—	—	—	527	387	770	—	—
Cannon Falls Twp.	728	105	658	101	250	293	62	290	294	362	285	—	—	—	—	—	—	—	388	257	553	—	—
Dennison	83	15	76	10	22	44	6	22	47	29	44	—	—	—	—	—	—	—	32	40	58	—	—
Leon Twp.	541	71	489	72	185	218	33	234	217	275	206	—	—	—	—	—	—	—	283	196	412	—	—
Stanton Twp.	591	66	485	76	190	213	31	212	234	262	214	—	—	—	—	—	—	—	287	190	405	—	—
Warsaw Twp.	336	27	300	58	90	139	32	112	153	154	139	—	—	—	—	—	—	—	148	141	232	—	—
County: Totals:	**4,367**	**576**	**3,572**	**538**	**1,244**	**1,712**	**288**	**1,486**	**1,730**	**1,821**	**1,673**	—	—	—	—	—	—	—	**1,988**	**1,488**	**2,931**	—	—
District: 37A Total	**21,226**	**2,584**	**17,202**	**2,400**	**6,249**	**8,206**	**1,513**	**7,360**	**7,939**	**3,782**	**3,318**	—	—	—	—	—	**4,498**	**5,063**	**9,937**	**6,595**	**13,644**	—	—
% Of Voters			**100.00**	**13.95**	**36.33**	**47.70**	**8.80**	**42.79**	**46.15**	**21.99**	**19.29**	—	—	—	—	—	**26.15**	**29.43**	**57.77**	**38.34**	**79.32**	—	—

	VOTER REGISTRATION			U.S. PRES. / VICE PRES.			U.S. SENATOR			U.S. REP. DIST. 1		U.S. REP. DIST. 2			U.S. REP. DIST. 3		U.S. REP. DIST. 6		STATE SENATOR		STATE REP.		
DISTRICT 37B County DAKOTA	# of Persons Registered at 7am	# of New Registrations Election Day	Total Number of Persons Voting in the Precinct	RP PEROT AND CHOATE	R DOLE AND KEMP	DFL CLINTON AND GORE	RP DEAN BARKLEY	R RUDY BOSCHWITZ	DFL PAUL D. WELLSTONE	R GIL GUTKNECHT	DFL MARY RIEDER	RP STAN BENTZ	R GARY B. REVIER	DFL DAVID MINGE	R JIM RAMSTAD	DFL STANLEY J. LEINO	R TAD JUDE	DFL BILL LUTHER	R PAT PARISEAU	DFL CLINTON KENNEDY	R DENNIS OZMENT	R BILL MACKLIN	DFL JANET LEKSON
Precinct																							
Farmington P-3	2,194	579	2,036	263	803	941	186	946	852	—	—	—	—	—	—	—	964	983	1,159	771	—	1,045	848
Lakeville P-1	2,363	312	1,853	256	580	981	173	696	941	—	—	—	—	—	—	—	711	1,097	853	934	—	1,029	768
Lakeville P-2	1,962	323	1,800	218	789	760	156	927	686	—	—	—	—	—	—	—	927	819	1,028	708	—	1,171	571
Lakeville P-3	2,300	310	2,029	244	948	798	155	1,089	760	—	—	—	—	—	1,473	487	—	—	1,219	723	—	1,303	654
Lakeville P-4	3,591	530	3,023	358	1,361	1,275	239	1,521	1,203	—	—	—	—	—	—	—	1,592	1,315	1,738	1,115	—	1,868	992
Lakeville P-5	1,572	255	1,495	152	689	631	101	776	595	—	—	—	—	—	—	—	813	620	872	530	—	908	501
Lakeville P-6	2,375	273	1,791	265	602	895	157	741	842	—	—	—	—	—	—	—	775	978	851	876	—	853	854
Lakeville P-8	1,716	265	1,326	187	504	618	131	580	579	—	—	—	—	—	—	—	613	672	680	576	—	645	607
Lakeville P-9	2,727	386	2,306	279	981	1,009	195	1,144	932	—	—	—	—	—	—	—	1,178	1,045	1,328	853	—	1,357	820
County: Totals:	**20,800**	**3,233**	**17,659**	**2,222**	**7,257**	**7,908**	**1,493**	**8,420**	**7,390**	—	—	—	—	—	**1,473**	**487**	**7,573**	**7,529**	**9,728**	**7,086**	—	**10,179**	**6,615**
SCOTT																							
Cedar Lake Twp.	1,187	151	990	174	413	390	96	496	382	—	—	62	425	480	—	—	—	—	555	397	—	573	373
Credit River Twp.	2,283	206	1,829	252	761	777	154	919	724	—	—	109	802	853	—	—	—	—	1,024	713	—	1,116	629
Elko	175	27	150	42	29	78	17	46	76	55	88	—	—	—	—	—	—	—	62	84	—	63	83
New Market	164	12	111	17	33	58	10	41	50	48	56	—	—	—	—	—	—	—	49	54	—	54	49

New Market Twp.	1,510	189	1,293	175	534	559	98	619	550	705	550	—	—	—	—	—	—	—	697	554	—	784	479
County: Totals:	**5,319**	**585**	**4,373**	**660**	**1,770**	**1,862**	**375**	**2,121**	**1,782**	**808**	**694**	**171**	**1,227**	**1,333**	—	—	—	—	**2,387**	**1,802**	—	**2,590**	**1,613**
District: 37B Total	**26,119**	**3,818**	**22,032**	**2,882**	**9,027**	**9,770**	**1,868**	**10,541**	**9,172**	**808**	**694**	**171**	**1,227**	**1,333**	**1,473**	**487**	**7,573**	**7,529**	**12,115**	**8,888**	—	**12,769**	**8,228**
% Of Voters			**100.00**	**13.08**	**40.97**	**44.34**	**8.48**	**47.84**	**41.63**	**3.67**	**3.15**	**0.78**	**5.57**	**6.05**	**6.69**	**2.21**	**34.37**	**34.17**	**54.99**	**40.34**	—	**57.96**	**37.35**
District: 37 Total	**47,345**	**6,402**	**39,234**	**5,282**	**15,276**	**17,976**	**3,381**	**17,901**	**17,111**	**4,590**	**4,012**	**171**	**1,227**	**1,333**	**1,473**	**487**	**12,071**	**12,592**	**22,052**	**15,483**	**13,644**	**12,769**	**8,228**
% Of Voters			**100.00**	**13.46**	**38.94**	**45.82**	**8.62**	**45.63**	**43.61**	**11.70**	**10.23**	**0.44**	**3.13**	**3.40**	**3.75**	**1.24**	**30.77**	**32.09**	**56.21**	**39.46**	**34.78**	**32.55**	**20.97**

DISTRICT 38A County DAKOTA	VOTER REGISTRATION			U.S. PRES. / VICE PRES.			U.S. SENATOR			U.S. REP. DIST. 3		U.S. REP. DIST. 4			U.S. REP. DIST. 6		STATE SENATOR		STATE REP.		
	# of Persons Registered at 7am	# of New Registrations Election Day	Total Number of Persons Voting in the Precinct	RP PEROT AND CHOATE	R DOLE AND KEMP	DFL CLINTON AND GORE	RP DEAN BARKLEY	R RUDY BOSCHWITZ	DFL PAUL D. WELLSTONE	R JIM RAMSTAD	DFL STANLEY J. LEINO	RP RICHARD J. GIBBONS	R DENNIS NEWINSKI	DFL BRUCE F. VENTO	R TAD JUDE	DFL BILL LUTHER	R TIM WILKIN	DFL DEANNA WIENER	R TIM COMMERS	DFL DICK BONIN	R TIM PAWLENTY
Precinct																					
Burnsville P- 1	2,809	338	2,258	210	930	1,046	158	996	1,032	1,520	619	—	—	—	—	—	1,114	1,032	1,091	1,003	—
Eagan P- 1	1,436	147	1,175	123	474	547	95	549	501	—	—	—	—	—	569	560	578	546	665	438	—
Eagan P- 2	927	267	793	92	244	438	77	277	423	—	—	—	—	—	300	458	324	432	328	401	—
Eagan P- 3	1,238	231	1,051	115	374	537	82	442	503	—	—	—	—	—	465	553	494	525	541	419	—
Eagan P- 4	1,206	176	895	110	267	495	62	332	483	—	—	—	—	—	328	528	337	527	359	468	—
Eagan P- 5	1,492	321	1,203	128	417	638	102	474	602	—	—	—	—	—	496	652	527	621	548	565	—
Eagan P- 6	1,899	298	1,519	153	501	837	122	587	774	—	—	—	—	—	604	855	622	844	686	720	—
Eagan P- 7	2,145	303	1,856	165	777	876	142	880	790	—	—	—	—	—	896	888	906	875	1,029	695	—
Eagan P- 8	1,765	288	1,282	118	456	671	98	535	615	—	—	—	—	—	555	682	581	651	647	542	—
Eagan P-10	1,845	200	1,536	121	625	762	99	687	726	—	—	—	—	—	715	773	697	794	824	604	—
Lilydale	541	68	515	46	246	217	25	265	215	—	—	15	260	221	—	—	272	226	305	171	—
Mendota	118	19	107	18	24	58	14	26	59	—	—	6	29	57	—	—	37	61	37	59	—
Mendota Heights P-2	1,552	125	1,386	82	608	664	90	694	578	—	—	17	694	625	—	—	712	630	838	476	—
Mendota Heights P-3	1,087	105	970	93	364	485	78	417	452	—	—	36	422	473	—	—	441	500	532	378	—
Mendota Heights P-4	1,440	78	1,256	106	529	595	96	570	566	—	—	32	609	566	—	—	628	591	721	478	—
Mendota Heights P-5	1,570	190	1,404	109	631	637	95	681	612	—	—	28	735	602	—	—	699	661	838	473	—
County: Totals:	**23,070**	**3,154**	**19,206**	**1,789**	**7,467**	**9,503**	**1,435**	**8,412**	**8,931**	**1,520**	**619**	**134**	**2,749**	**2,544**	**4,928**	**5,949**	**8,969**	**9,516**	**9,989**	**7,890**	—
District: 38A Total	**23,070**	**3,154**	**19,206**	**1,789**	**7,467**	**9,503**	**1,435**	**8,412**	**8,931**	**1,520**	**619**	**134**	**2,749**	**2,544**	**4,928**	**5,949**	**8,969**	**9,516**	**9,989**	**7,890**	—
% Of Voters			**100.00**	**9.31**	**38.88**	**49.48**	**7.47**	**43.80**	**46.50**	**7.91**	**3.22**	**0.70**	**14.31**	**13.25**	**25.66**	**30.97**	**46.70**	**49.55**	**52.01**	**41.08**	—

DISTRICT 38B County DAKOTA	VOTER REGISTRATION			U.S. PRES. / VICE PRES.			U.S. SENATOR			U.S. REP. DIST. 3		U.S. REP. DIST. 4			U.S. REP. DIST. 6		STATE SENATOR		STATE REP.		
	# of Persons Registered at 7am	# of New Registrations Election Day	Total Number of Persons Voting in the Precinct	RP PEROT AND CHOATE	R DOLE AND KEMP	DFL CLINTON AND GORE	RP DEAN BARKLEY	R RUDY BOSCHWITZ	DFL PAUL D. WELLSTONE	R JIM RAMSTAD	DFL STANLEY J. LEINO	RP RICHARD J. GIBBONS	R DENNIS NEWINSKI	DFL BRUCE F. VENTO	R TAD JUDE	DFL BILL LUTHER	R TIM WILKIN	DFL DEANNA WIENER	R TIM COMMERS	DFL DICK BONIN	R TIM PAWLENTY
Precinct																					
Apple Valley P- 7	1,574	237	1,118	126	442	523	93	489	508	—	—	—	—	—	516	564	519	551	—	—	829

Apple Valley P-10	1,210	124	973	84	414	457	72	453	433	—	—	—	—	—	455	482	443	489	—	—	718
Burnsville P- 6	947	92	746	88	321	318	59	360	308	531	180	—	—	—	—	—	392	325	—	—	576
Eagan P- 9	2,501	353	2,006	173	866	933	150	942	874	—	—	—	—	—	963	959	949	976	—	—	1,456
Eagan P-11	2,697	247	2,200	195	911	1,053	194	1,020	950	—	—	—	—	—	1,051	1,059	1,061	1,067	—	—	1,672
Eagan P-12	1,606	278	1,277	134	509	615	88	595	572	—	—	—	—	—	600	627	595	644	—	—	935
Eagan P-13	1,197	151	1,000	103	301	574	67	357	544	—	—	—	—	—	368	597	376	588	—	—	683
Eagan P-14	1,907	308	1,545	164	586	777	119	681	724	—	—	—	—	—	695	783	693	798	—	—	1,092
Eagan P-15	1,722	225	1,389	135	554	686	87	640	646	—	—	—	—	—	652	694	644	698	—	—	1,019
Eagan P-16	1,957	184	1,614	151	632	789	136	722	724	—	—	—	—	—	747	821	714	861	—	—	1,196
Eagan P-17	2,758	293	2,374	231	974	1,117	214	1,104	1,010	—	—	—	—	—	1,153	1,142	1,174	1,123	—	—	1,856
Eagan P-18	1,259	125	984	97	397	470	106	443	419	—	—	—	—	—	469	488	474	477	—	—	739
Eagan P-19	1,425	104	1,141	104	479	536	96	531	500	—	—	—	—	—	554	551	533	578	—	—	883
Eagan P-20	1,649	212	1,455	126	603	698	112	660	660	—	—	—	—	—	671	727	656	748	—	—	1,093
County: Totals:	**24,409**	**2,933**	**19,822**	**1,911**	**7,989**	**9,546**	**1,593**	**8,997**	**8,872**	**531**	**180**	**—**	**—**	**—**	**8,894**	**9,494**	**9,223**	**9,923**	**—**	**—**	**14,747**
District: 38B Total	**24,409**	**2,933**	**19,822**	**1,911**	**7,989**	**9,546**	**1,593**	**8,997**	**8,872**	**531**	**180**	**—**	**—**	**—**	**8,894**	**9,494**	**9,223**	**9,923**	**—**	**—**	**14,747**
% Of Voters			**100.00**	**9.64**	**40.30**	**48.16**	**8.04**	**45.39**	**44.76**	**2.68**	**0.91**	**—**	**—**	**—**	**44.87**	**47.90**	**46.53**	**50.06**	**—**	**—**	**74.40**
District: 38 Total	**47,479**	**6,087**	**39,028**	**3,700**	**15,456**	**19,049**	**3,028**	**17,409**	**17,803**	**2,051**	**799**	**134**	**2,749**	**2,544**	**13,822**	**15,443**	**18,192**	**19,439**	**9,989**	**7,890**	**14,747**
% Of Voters			**100.00**	**9.48**	**39.60**	**48.81**	**7.76**	**44.61**	**45.62**	**5.26**	**2.05**	**0.34**	**7.04**	**6.52**	**35.42**	**39.57**	**46.61**	**49.81**	**25.59**	**20.22**	**37.79**

	VOTER REGISTRATION			U.S. PRES. / VICE PRES.			U.S. SENATOR			U.S. REP. DIST. 4			U.S. REP. DIST. 6		STATE SENATOR		STATE REP.			
DISTRICT 39A **County** **DAKOTA**	# of Persons Registered at 7am	# of New Registrations Election Day	Total Number of Persons Voting in the Precinct	RP PEROT AND CHOATE	R DOLE AND KEMP	DFL CLINTON AND GORE	RP DEAN BARKLEY	R RUDY BOSCHWITZ	DFL PAUL D. WELLSTONE	RP RICHARD J. GIBBONS	R DENNIS NEWINSKI	DFL BRUCE F. VENTO	R TAD JUDE	DFL BILL LUTHER	R LORI ERICKSON	DFL JAMES P. METZEN	R JOHN TROJACK	DFL THOMAS W. PUGH	R STEVE OLSON	DFL BOB MILBERT
Precinct																				
Inver Grove Hghts.P-9	1,189	316	785	79	208	479	60	239	461	33	250	445	—	—	275	457	271	460	—	—
Inver Grove Hghts.P-10	754	135	494	49	171	267	31	183	268	20	184	256	—	—	202	263	193	261	—	—
Mendota Heights P-1	2,037	152	1,812	147	766	853	134	827	823	45	851	851	—	—	915	825	864	869	—	—
S. St. Paul W-1 P-1	2,506	360	2,189	257	623	1,253	168	731	1,221	80	743	1,244	—	—	774	1,355	663	1,447	—	—
S. St. Paul W-1 P-2	1,747	182	1,438	136	429	855	96	483	829	33	505	855	—	—	509	895	398	996	—	—
Sunfish Lake	340	27	304	23	188	84	24	193	83	3	197	98	—	—	195	103	197	101	—	—
W. St. Paul W-1 P-1	1,275	170	1,036	130	234	639	81	310	618	42	341	587	—	—	343	651	315	657	—	—
W. St. Paul W-1 P-2	1,155	136	982	93	244	625	71	277	615	33	314	585	—	—	341	601	308	629	—	—
W. St. Paul W-1 P-3	902	137	683	52	155	460	34	173	459	20	161	468	—	—	213	440	191	457	—	—
W. St. Paul W-2 P-1	1,091	118	922	97	260	529	79	292	529	28	317	524	—	—	341	543	307	561	—	—
W. St. Paul W-2 P-2	1,407	155	1,268	147	347	741	120	405	718	51	439	711	—	—	467	755	430	783	—	—
W. St. Paul W-2 P-3	1,540	184	1,374	100	371	863	80	449	818	46	437	842	—	—	534	793	495	836	—	—
W. St. Paul W-3 P-1	1,350	131	1,168	88	346	709	81	378	686	32	401	685	—	—	444	693	408	720	—	—
W. St. Paul W-3 P-2	1,457	103	1,275	108	498	652	84	570	607	25	609	602	—	—	614	625	570	657	—	—
W. St. Paul W-3 P-3	1,407	134	1,236	115	440	651	81	513	613	30	542	632	—	—	577	620	532	662	—	—
County: Totals:	**20,157**	**2,440**	**16,966**	**1,621**	**5,280**	**9,660**	**1,224**	**6,023**	**9,348**	**521**	**6,291**	**9,385**	**—**	**—**	**6,744**	**9,619**	**6,142**	**10,096**	**—**	**—**
District: 39A Total	**20,157**	**2,440**	**16,966**	**1,621**	**5,280**	**9,660**	**1,224**	**6,023**	**9,348**	**521**	**6,291**	**9,385**	**—**	**—**	**6,744**	**9,619**	**6,142**	**10,096**	**—**	**—**
% Of Voters			**100.00**	**9.55**	**31.12**	**56.94**	**7.21**	**35.50**	**55.10**	**3.07**	**37.08**	**55.32**	**—**	**—**	**39.75**	**56.70**	**36.20**	**59.51**	**—**	**—**

DISTRICT 39B County DAKOTA	VOTER REGISTRATION			U.S. PRES. / VICE PRES.			U.S. SENATOR			U.S. REP. DIST. 4			U.S. REP. DIST. 6		STATE SENATOR		STATE REP.			
	# of Persons Registered at 7am	# of New Registrations Election Day	Total Number of Persons Voting in the Precinct	RP PEROT AND CHOATE	R DOLE AND KEMP	DFL CLINTON AND GORE	RP DEAN BARKLEY	R RUDY BOSCHWITZ	DFL PAUL D. WELLSTONE	RP RICHARD J. GIBBONS	R DENNIS NEWINSKI	DFL BRUCE F. VENTO	R TAD JUDE	DFL BILL LUTHER	R LORI ERICKSON	DFL JAMES P. METZEN	R JOHN TROJACK	DFL THOMAS W. PUGH	R STEVE OLSON	DFL BOB MILBERT
Precinct																				
Inver Grove Hghts.P-1	2,513	259	2,135	257	712	1,106	212	840	1,033	—	—	—	869	1,200	1,020	1,048	—	—	861	1,169
Inver Grove Hghts.P-2	1,803	244	1,457	186	557	672	150	644	638	—	—	—	667	744	740	667	—	—	672	718
Inver Grove Hghts.P-3	1,905	281	1,560	230	392	896	132	510	867	—	—	—	546	968	584	940	—	—	526	970
Inver Grove Hghts.P-4	1,140	305	1,140	132	369	627	106	430	586	—	—	—	448	654	492	618	—	—	467	628
Inver Grove Hghts.P-5	1,594	247	1,306	166	320	785	101	408	758	—	—	—	428	848	463	807	—	—	404	850
Inver Grove Hghts.P-6	1,760	143	1,402	182	382	813	133	460	775	—	—	—	470	897	505	872	—	—	466	893
Inver Grove Hghts.P-7	1,426	292	1,290	148	378	734	112	447	707	38	468	722	—	—	515	730	—	—	436	789
Inver Grove Hghts.P-8	638	82	536	54	158	312	46	181	296	15	203	295	—	—	218	308	—	—	175	344
S. St. Paul W-2 P-1	1,846	211	1,383	168	295	865	87	395	863	62	402	837	—	—	436	899	—	—	347	968
S. St. Paul W-2 P-2	1,847	269	1,533	164	392	942	104	479	902	50	496	907	—	—	489	1,009	—	—	413	1,065
S. St. Paul W-3 P-1	1,232	191	1,044	123	195	693	79	264	674	41	277	676	—	—	316	701	—	—	233	761
S. St. Paul W-3 P-2	2,063	230	1,624	187	365	1,040	122	454	1,006	58	467	1,037	—	—	476	1,116	—	—	394	1,158
County: Totals:	**19,767**	**2,754**	**16,410**	**1,997**	**4,515**	**9,485**	**1,384**	**5,512**	**9,105**	**264**	**2,313**	**4,474**	**3,428**	**5,311**	**6,254**	**9,715**	—	—	**5,394**	**10,313**
District: 39B Total	**19,767**	**2,754**	**16,410**	**1,997**	**4,515**	**9,485**	**1,384**	**5,512**	**9,105**	**264**	**2,313**	**4,474**	**3,428**	**5,311**	**6,254**	**9,715**	—	—	**5,394**	**10,313**
% Of Voters			**100.00**	**12.17**	**27.51**	**57.80**	**8.43**	**33.59**	**55.48**	**1.61**	**14.10**	**27.26**	**20.89**	**32.36**	**38.11**	**59.20**	—	—	**32.87**	**62.85**
District: 39 Total	**39,924**	**5,194**	**33,376**	**3,618**	**9,795**	**19,145**	**2,608**	**11,535**	**18,453**	**785**	**8,604**	**13,859**	**3,428**	**5,311**	**12,998**	**19,334**	**6,142**	**10,096**	**5,394**	**10,313**
% Of Voters			**100.00**	**10.84**	**29.35**	**57.36**	**7.81**	**34.56**	**55.29**	**2.35**	**25.78**	**41.52**	**10.27**	**15.91**	**38.94**	**57.93**	**18.40**	**30.25**	**16.16**	**30.90**

DISTRICT 40A County HENNEPIN	VOTER REGISTRATION			U.S. PRES. / VICE PRES.			U.S. SENATOR			U.S. REP. DIST. 3		U.S. REP. DIST. 5		STATE SENATOR		STATE REP.			
	# of Persons Registered at 7am	# of New Registrations Election Day	Total Number of Persons Voting in the Precinct	RP PEROT AND CHOATE	R DOLE AND KEMP	DFL CLINTON AND GORE	RP DEAN BARKLEY	R RUDY BOSCHWITZ	DFL PAUL D. WELLSTONE	R JIM RAMSTAD	DFL STANLEY J. LEINO	R JACK ULDRICH	DFL MARTIN OLAV SABO	R DAVID ADLIN	DFL DAVE JOHNSON	R BRIAN D. SKON	DFL MARK P. MAHON	R KEVIN KNIGHT	DFL DAVID ROBERT GROVES
Precinct																			
Bloomington W-4 P- 1	1,422	264	1,038	102	385	513	78	424	506	620	373	—	—	458	509	502	485	—	—
Bloomington W-4 P- 2	2,246	260	1,549	169	410	932	128	465	918	795	677	—	—	493	983	585	905	—	—
Bloomington W-4 P- 3	2,298	250	1,783	216	523	1,007	138	650	953	1,005	715	—	—	675	1,035	791	940	—	—
Bloomington W-4 P- 4	2,245	235	1,726	219	544	918	137	641	907	957	707	—	—	658	1,004	771	897	—	—
Bloomington W-4 P- 5	1,584	230	1,341	163	393	750	107	483	707	731	530	—	—	487	761	653	621	—	—
Bloomington W-4 P- 6	2,089	221	1,657	184	520	913	115	610	900	956	653	—	—	669	929	746	869	—	—
Richfield W-1 P-4	2,523	333	2,142	226	737	1,134	196	835	1,071	—	—	829	1,157	963	1,109	1,063	1,000	—	—
Richfield W-1 P-5	2,181	315	1,535	174	496	832	111	593	785	—	—	583	793	655	795	705	748	—	—

Richfield W-2 P-6	2,149	235	1,740	170	572	956	124	670	918	—	—	627	994	706	959	851	827	—	—
County: Totals:	**18,737**	**2,343**	**14,511**	**1,623**	**4,580**	**7,955**	**1,134**	**5,371**	**7,665**	**5,064**	**3,655**	**2,039**	**2,944**	**5,764**	**8,084**	**6,667**	**7,292**	—	—
District: 40A Total	**18,737**	**2,343**	**14,511**	**1,623**	**4,580**	**7,955**	**1,134**	**5,371**	**7,665**	**5,064**	**3,655**	**2,039**	**2,944**	**5,764**	**8,084**	**6,667**	**7,292**	—	—
% Of Voters			**100.00**	**11.18**	**31.56**	**54.82**	**7.81**	**37.01**	**52.82**	**34.90**	**25.19**	**14.05**	**20.29**	**39.72**	**55.71**	**45.94**	**50.25**	—	—

DISTRICT 40B County HENNEPIN	VOTER REGISTRATION			U.S. PRES. / VICE PRES.			U.S. SENATOR			U.S. REP. DIST. 3		U.S. REP. DIST. 5		STATE SENATOR		STATE REP.			
	# of Persons Registered at 7am	# of New Registrations Election Day	Total Number of Persons Voting in the Precinct	RP PEROT AND CHOATE	R DOLE AND KEMP	DFL CLINTON AND GORE	RP DEAN BARKLEY	R RUDY BOSCHWITZ	DFL PAUL D. WELLSTONE	R JIM RAMSTAD	DFL STANLEY J. LEINO	R JACK ULDRICH	DFL MARTIN OLAV SABO	R DAVID ADLIN	DFL DAVE JOHNSON	R BRIAN D. SKON	DFL MARK P. MAHON	R KEVIN KNIGHT	DFL DAVID ROBERT GROVES
Precinct																			
Bloomington W-1 P- 7	1,728	209	1,418	152	527	706	102	596	694	937	424	—	—	636	701	—	—	757	564
Bloomington W-1 P- 8	1,717	132	1,405	173	486	709	124	563	697	892	477	—	—	628	735	—	—	759	600
Bloomington W-1 P- 9	2,012	295	1,468	168	431	832	101	503	825	810	585	—	—	534	857	—	—	624	751
Bloomington W-1 P-10	2,700	408	2,051	189	804	1,019	140	894	974	1,350	626	—	—	970	989	—	—	1,140	781
Bloomington W-1 P-14	1,795	153	1,478	145	495	801	129	564	765	914	524	—	—	584	861	—	—	742	668
Bloomington W-2 P-26	1,483	131	1,260	151	459	629	105	498	641	784	434	—	—	599	609	—	—	676	514
Bloomington W-3 P-11	1,331	133	1,092	110	429	528	85	473	515	782	285	—	—	536	529	—	—	629	431
Bloomington W-3 P-18	2,548	259	2,067	202	839	992	169	923	948	1,399	594	—	—	1,063	922	—	—	1,186	767
Bloomington W-3 P-19	2,242	188	1,822	175	565	1,040	119	666	994	1,097	658	—	—	693	1,061	—	—	860	867
Bloomington W-3 P-20	1,915	152	1,607	168	596	815	124	683	775	1,041	512	—	—	741	819	—	—	905	628
Bloomington W-4 P-30	812	57	670	75	225	354	55	255	349	400	243	—	—	264	378	—	—	323	305
Bloomington W-1 P-15	1,132	108	963	118	354	458	79	419	439	629	304	—	—	464	467	—	—	531	391
County: Totals:	**21,415**	**2,225**	**17,301**	**1,826**	**6,210**	**8,883**	**1,332**	**7,037**	**8,616**	**11,035**	**5,666**	—	—	**7,712**	**8,928**	—	—	**9,132**	**7,267**
District: 40B Total	**21,415**	**2,225**	**17,301**	**1,826**	**6,210**	**8,883**	**1,332**	**7,037**	**8,616**	**11,035**	**5,666**	—	—	**7,712**	**8,928**	—	—	**9,132**	**7,267**
% Of Voters			**100.00**	**10.55**	**35.89**	**51.34**	**7.70**	**40.67**	**49.80**	**63.78**	**32.75**	—	—	**44.58**	**51.60**	—	—	**52.78**	**42.00**
District: 40 Total	**40,152**	**4,568**	**31,812**	**3,449**	**10,790**	**16,838**	**2,466**	**12,408**	**16,281**	**16,099**	**9,321**	**2,039**	**2,944**	**13,476**	**17,012**	**6,667**	**7,292**	**9,132**	**7,267**
% Of Voters			**100.00**	**10.84**	**33.92**	**52.93**	**7.75**	**39.00**	**51.18**	**50.61**	**29.30**	**6.41**	**9.25**	**42.36**	**53.48**	**20.96**	**22.92**	**28.71**	**22.84**

DISTRICT 41A County HENNEPIN	VOTER REGISTRATION			U.S. PRES. / VICE PRES.			U.S. SENATOR			U.S. REP. DIST. 2			U.S. REP. DIST. 3		STATE SENATOR		STATE REP.		
	# of Persons Registered at 7am	# of New Registrations Election Day	Total Number of Persons Voting in the Precinct	RP PEROT AND CHOATE	R DOLE AND KEMP	DFL CLINTON AND GORE	RP DEAN BARKLEY	R RUDY BOSCHWITZ	DFL PAUL D. WELLSTONE	RP STAN BENTZ	R GARY B. REVIER	DFL DAVID MINGE	R JIM RAMSTAD	DFL STANLEY J. LEINO	R BILL BELANGER	DFL JAMES D. "JIM" WEILER	R ALICE SEAGREN	R KEN WOLF	DFL J.D. ROBINSON
Precinct																			
Bloomington W-1 P-12	1,728	138	1,415	117	616	649	94	675	618	—	—	—	986	380	849	497	1,150	—	—
Bloomington W-2 P-13	2,800	220	2,189	159	976	1,008	143	1,051	961	—	—	—	1,551	572	1,297	776	1,741	—	—
Bloomington W-2 P-16	2,310	274	1,856	170	845	805	140	933	755	—	—	—	1,347	452	1,127	634	1,512	—	—
Bloomington W-2 P-23	1,461	257	1,077	112	415	530	77	472	501	—	—	—	692	333	573	424	816	—	—
Bloomington W-2 P-27	2,124	346	1,689	127	753	763	105	831	721	—	—	—	1,180	446	981	609	1,343	—	—

Bloomington W-3 P-17	2,470	234	1,992	121	1,078	762	111	1,159	703	—	—	—	1,581	348	1,335	514	1,603	—	—
Bloomington W-3 P-21	1,221	86	1,007	89	479	416	74	533	386	—	—	—	790	197	646	312	831	—	—
Bloomington W-3 P-28	1,765	129	1,473	98	749	596	92	815	548	—	—	—	1,116	308	968	425	1,207	—	—
Bloomington W-1 P-29	1,797	172	1,395	166	475	732	138	527	695	—	—	—	887	472	737	590	1,042	—	—
Bloomington W-3 P-22	1,485	147	1,184	100	609	457	83	636	440	—	—	—	895	263	767	362	1,000	—	—
Eden Prairie P-15	1,329	183	968	78	451	408	55	498	395	—	—	—	701	233	560	342	757	—	—
Eden Prairie P-16	2,186	192	1,681	124	845	658	119	926	591	—	—	—	1,316	299	1,068	472	1,337	—	—
County: Totals:	**22,676**	**2,378**	**17,926**	**1,461**	**8,291**	**7,784**	**1,231**	**9,056**	**7,314**	**—**	**—**	**—**	**13,042**	**4,303**	**10,908**	**5,957**	**14,339**	**—**	**—**
District: 41A Total	**22,676**	**2,378**	**17,926**	**1,461**	**8,291**	**7,784**	**1,231**	**9,056**	**7,314**	**—**	**—**	**—**	**13,042**	**4,303**	**10,908**	**5,957**	**14,339**	**—**	**—**
% Of Voters			**100.00**	**8.15**	**46.25**	**43.42**	**6.87**	**50.52**	**40.80**	**—**	**—**	**—**	**72.75**	**24.00**	**60.85**	**33.23**	**79.99**	**—**	**—**

	VOTER REGISTRATION			U.S. PRES. / VICE PRES.			U.S. SENATOR			U.S. REP. DIST. 2			U.S. REP. DIST. 3		STATE SENATOR		STATE REP.		
DISTRICT 41B **County** **DAKOTA**	# of Persons Registered at 7am	# of New Registrations Election Day	Total Number of Persons Voting in the Precinct	RP PEROT AND CHOATE	R DOLE AND KEMP	DFL CLINTON AND GORE	RP DEAN BARKLEY	R RUDY BOSCHWITZ	DFL PAUL D. WELLSTONE	RP STAN BENTZ	R GARY B. REVIER	DFL DAVID MINGE	R JIM RAMSTAD	DFL STANLEY J. LEINO	R BILL BELANGER	DFL JAMES D. "JIM" WEILER	R ALICE SEAGREN	R KEN WOLF	DFL J.D. ROBINSON
Precinct																			
Burnsville P-2	1,877	262	1,431	158	522	722	122	575	698	—	—	—	874	480	674	637	—	768	560
Burnsville P- 3	2,581	393	1,988	235	805	909	152	911	871	—	—	—	1,355	563	1,018	832	—	1,176	679
Burnsville P- 4	1,932	268	1,535	159	602	733	128	651	723	—	—	—	983	492	755	685	—	846	590
Burnsville P- 7	1,823	232	1,457	147	597	673	115	671	623	—	—	—	964	416	737	600	—	839	508
County: Totals:	**8,213**	**1,155**	**6,411**	**699**	**2,526**	**3,037**	**517**	**2,808**	**2,915**	**—**	**—**	**—**	**4,176**	**1,951**	**3,184**	**2,754**	**—**	**3,629**	**2,337**
HENNEPIN																			
Bloomington W-2 P-24	2,558	339	2,119	183	930	968	154	1,027	910	—	—	—	1,497	561	1,245	779	—	1,213	782
Bloomington W-2 P-25	2,275	315	1,842	137	962	708	87	1,057	661	—	—	—	1,385	409	1,220	528	—	1,187	534
Eden Prairie P-17	2,516	326	2,201	165	1,160	842	141	1,318	718	—	—	—	1,766	374	1,465	593	—	1,499	549
County: Totals:	**7,349**	**980**	**6,162**	**485**	**3,052**	**2,518**	**382**	**3,402**	**2,289**	**—**	**—**	**—**	**4,648**	**1,344**	**3,930**	**1,900**	**—**	**3,899**	**1,865**
SCOTT																			
Savage P-1	1,329	190	1,019	152	343	501	96	424	461	—	—	—	635	344	480	483	—	543	429
Savage P-2	2,126	260	1,601	214	621	732	155	718	694	—	—	—	1,061	462	803	679	—	904	589
Savage P-3	2,128	253	1,655	223	672	732	165	806	643	—	—	—	1,134	468	902	674	—	1,010	563
Savage P-4	2,227	448	1,977	227	867	855	169	1,028	744	—	—	—	1,403	482	1,132	698	—	1,238	613
Savage P-5	1,023	123	775	106	336	306	75	382	293	—	—	—	514	218	422	290	—	436	278
Shakopee P-6	0	0	0	0	0	0	0	0	0	—	—	—	0	0	0	0	—	0	0
County: Totals:	**8,833**	**1,274**	**7,027**	**922**	**2,839**	**3,126**	**660**	**3,358**	**2,835**	**0**	**0**	**0**	**4,747**	**1,974**	**3,739**	**2,824**	**—**	**4,131**	**2,472**
District: 41B Total	**24,395**	**3,409**	**19,600**	**2,106**	**8,417**	**8,681**	**1,559**	**9,568**	**8,039**	**0**	**0**	**0**	**13,571**	**5,269**	**10,853**	**7,478**	**—**	**11,659**	**6,674**
% Of Voters			**100.00**	**10.74**	**42.94**	**44.29**	**7.95**	**48.82**	**41.02**	**0**	**0**	**0**	**69.24**	**26.88**	**55.37**	**38.15**	**—**	**59.48**	**34.05**
District: 41 Total	**47,071**	**5,787**	**37,526**	**3,567**	**16,708**	**16,465**	**2,790**	**18,624**	**15,353**	**0**	**0**	**0**	**26,613**	**9,572**	**21,761**	**13,435**	**14,339**	**11,659**	**6,674**
% Of Voters			**100.00**	**9.51**	**44.52**	**43.88**	**7.43**	**49.63**	**40.91**	**0**	**0**	**0**	**70.92**	**25.51**	**57.99**	**35.80**	**38.21**	**31.07**	**17.79**

DISTRICT 42A County HENNEPIN	VOTER REGISTRATION			U.S. PRES. / VICE PRES.			U.S. SENATOR			U.S. REP. DIST. 2			U.S. REP. DIST. 3		U.S. REP. DIST. 5		STATE SENATOR		STATE REP.	
Precinct	# of Persons Registered at 7am	# of New Registrations Election Day	Total Number of Persons Voting in the Precinct	RP PEROT AND CHOATE	R DOLE AND KEMP	DFL CLINTON AND GORE	RP DEAN BARKLEY	R RUDY BOSCHWITZ	DFL PAUL D. WELLSTONE	RP STAN BENTZ	R GARY B. REVIER	DFL DAVID MINGE	R JIM RAMSTAD	DFL STANLEY J. LEINO	R JACK ULDRICH	DFL MARTIN OLAV SABO	R ROY TERWILLIGER	DFL MICHAEL "MIKE" MOBLEY	R RON ERHARDT	DFL DEBBIE JAMES	R ERIK PAULSEN	DFL MICHAEL MANN
Edina P- 2	1,667	193	1,381	81	629	637	90	671	592	—	—	—	—	—	666	579	874	389	834	447	—	—
Edina P- 3	2,128	180	1,786	105	1,003	620	94	1,041	600	—	—	—	—	—	1,116	560	1,369	311	1,264	420	—	—
Edina P- 4	1,713	168	1,497	81	579	771	82	623	777	—	—	—	—	—	675	709	903	510	816	600	—	—
Edina P- 5	2,027	143	1,779	112	1,009	603	93	1,069	577	—	—	—	1,458	263	—	—	1,360	323	1,242	440	—	—
Edina P- 6	1,839	133	1,605	145	801	627	125	859	605	—	—	—	1,273	308	—	—	1,193	352	1,089	454	—	—
Edina P- 7	1,117	76	976	67	465	406	63	497	387	—	—	—	—	—	513	377	673	232	603	306	—	—
Edina P- 8	1,797	159	1,516	96	792	598	91	830	583	—	—	—	—	—	881	545	1,126	321	1,039	417	—	—
Edina P- 9	1,738	175	1,520	128	642	725	93	704	698	—	—	—	—	—	739	684	975	470	886	542	—	—
Edina P-14	1,918	168	1,640	113	672	799	103	718	795	—	—	—	—	—	745	785	1,017	535	878	683	—	—
Edina P-16	1,909	162	1,625	101	723	760	100	767	722	—	—	—	1,108	451	—	—	991	510	932	573	—	—
Edina P-17	1,142	122	920	55	391	453	40	416	444	—	—	—	—	—	372	465	504	325	481	354	—	—
Edina P-18	1,774	170	1,409	95	631	664	67	652	663	—	—	—	963	401	—	—	813	481	760	529	—	—
Edina P- 1a	1,734	190	1,414	115	694	574	97	737	557	—	—	—	1,042	329	—	—	937	403	886	452	—	—
Edina P- 1b	2,093	188	1,734	93	901	708	92	962	656	—	—	—	1,367	333	—	—	1,251	409	1,148	502	—	—
County: Totals:	**24,596**	**2,227**	**20,802**	**1,387**	**9,932**	**8,945**	**1,230**	**10,546**	**8,656**	—	—	—	**7,211**	**2,085**	**5,707**	**4,704**	**13,986**	**5,571**	**12,858**	**6,719**	—	—
District: 42A Total	**24,596**	**2,227**	**20,802**	**1,387**	**9,932**	**8,945**	**1,230**	**10,546**	**8,656**	—	—	—	**7,211**	**2,085**	**5,707**	**4,704**	**13,986**	**5,571**	**12,858**	**6,719**	—	—
% Of Voters			**100.00**	**6.67**	**47.75**	**43.00**	**5.91**	**50.70**	**41.61**	—	—	—	**34.66**	**10.02**	**27.43**	**22.61**	**67.23**	**26.78**	**61.81**	**32.30**	—	—

DISTRICT 42B County HENNEPIN	VOTER REGISTRATION			U.S. PRES. / VICE PRES.			U.S. SENATOR			U.S. REP. DIST. 2			U.S. REP. DIST. 3		U.S. REP. DIST. 5		STATE SENATOR		STATE REP.	
Precinct	# of Persons Registered at 7am	# of New Registrations Election Day	Total Number of Persons Voting in the Precinct	RP PEROT AND CHOATE	R DOLE AND KEMP	DFL CLINTON AND GORE	RP DEAN BARKLEY	R RUDY BOSCHWITZ	DFL PAUL D. WELLSTONE	RP STAN BENTZ	R GARY B. REVIER	DFL DAVID MINGE	R JIM RAMSTAD	DFL STANLEY J. LEINO	R JACK ULDRICH	DFL MARTIN OLAV SABO	R ROY TERWILLIGER	DFL MICHAEL "MIKE" MOBLEY	R RON ERHARDT	DFL DEBBIE JAMES	R ERIK PAULSEN	DFL MICHAEL MANN
Chanhassen P-1	0	0	0	0	0	0	0	0	0	—	—	—	0	0	—	—	0	0	—	—	0	0
Edina P-10	1,713	120	1,433	86	815	490	80	858	478	—	—	—	1,192	211	—	—	1,167	217	—	—	1,078	289
Edina P-11	2,052	139	1,760	123	869	727	112	924	699	—	—	—	1,358	338	—	—	1,270	399	—	—	1,183	478
Edina P-12	1,780	111	1,530	109	803	600	76	864	566	—	—	—	1,193	303	—	—	1,135	326	—	—	1,063	393
Edina P-13	1,744	228	1,245	90	479	642	76	536	608	—	—	—	766	421	—	—	663	488	—	—	649	499
Edina P-15	2,069	143	1,726	106	1,035	556	94	1,082	531	—	—	—	1,416	276	—	—	1,339	311	—	—	1,260	380
Edina P-19	899	108	800	43	474	267	34	522	229	—	—	—	651	127	—	—	610	143	—	—	576	174
Eden Prairie P- 6	1,855	236	1,505	121	643	714	112	701	666	—	—	—	1,070	374	—	—	935	456	—	—	957	453
Eden Prairie P- 7	2,025	253	1,501	142	703	619	110	753	603	—	—	—	1,113	326	—	—	968	429	—	—	973	432
Eden Prairie P- 8	776	147	568	48	291	216	48	304	207	—	—	—	448	99	—	—	396	138	—	—	379	149
Eden Prairie P- 9	2,809	455	2,666	197	1,427	983	166	1,581	867	—	—	—	2,112	438	—	—	1,912	568	—	—	1,900	579
Eden Prairie P-10	1,976	197	1,627	150	817	643	126	901	575	—	—	—	1,301	296	—	—	1,201	355	—	—	1,189	382
Eden Prairie P-11	1,437	309	1,167	121	462	557	69	510	548	—	—	—	731	368	—	—	623	458	—	—	652	431

Eden Prairie P-12	1,789	299	1,549	155	635	712	116	720	680	—	—	—	1,095	406	—	—	958	509	—	—	954	516
Eden Prairie P-13	1,425	170	1,058	104	482	451	96	523	421	—	—	—	779	257	—	—	703	310	—	—	713	309
Eden Prairie P-14	1,296	125	1,068	117	480	444	110	536	397	—	—	—	832	201	—	—	744	258	—	—	720	282
County: Totals:	**25,645**	**3,040**	**21,203**	**1,712**	**10,415**	**8,621**	**1,425**	**11,315**	**8,075**	**0**	**0**	**0**	**16,057**	**4,441**	—	—	**14,624**	**5,365**	—	—	**14,246**	**5,746**
District: 42B Total	**25,645**	**3,040**	**21,203**	**1,712**	**10,415**	**8,621**	**1,425**	**11,315**	**8,075**	**0**	**0**	**0**	**16,057**	**4,441**	—	—	**14,624**	**5,365**	—	—	**14,246**	**5,746**
% Of Voters			**100.00**	**8.07**	**49.12**	**40.66**	**6.72**	**53.37**	**38.08**	**0**	**0**	**0**	**75.73**	**20.95**	—	—	**68.97**	**25.30**	—	—	**67.19**	**27.10**
District: 42 Total	**50,241**	**5,267**	**42,005**	**3,099**	**20,347**	**17,566**	**2,655**	**21,861**	**16,731**	**0**	**0**	**0**	**23,268**	**6,526**	**5,707**	**4,704**	**28,610**	**10,936**	**12,858**	**6,719**	**14,246**	**5,746**
% Of Voters			**100.00**	**7.38**	**48.44**	**41.82**	**6.32**	**52.04**	**39.83**	**0**	**0**	**0**	**55.39**	**15.54**	**13.59**	**11.20**	**68.11**	**26.03**	**30.61**	**16.00**	**33.92**	**13.68**

	VOTER REGISTRATION			U.S. PRES. / VICE PRES.			U.S. SENATOR			U.S. REP. DIST. 2			U.S. REP. DIST. 3		STATE SENATOR		STATE REP.			
DISTRICT 43A County CARVER	# of Persons Registered at 7am	# of New Registrations Election Day	Total Number of Persons Voting in the Precinct	RP PEROT AND CHOATE	R DOLE AND KEMP	DFL CLINTON AND GORE	RP DEAN BARKLEY	R RUDY BOSCHWITZ	DFL PAUL D. WELLSTONE	RP STAN BENTZ	R GARY B. REVIER	DFL DAVID MINGE	R JIM RAMSTAD	DFL STANLEY J. LEINO	R ED OLIVER	DFL BEVERLY K. DEUTSCH	R TOM WORKMAN	DFL BOB SMITHBURG	R BARB SYKORA	DFL STEVE MORSE
Precinct																				
Chanhassen P-1	1,682	178	1,494	127	807	530	104	887	483	55	802	575	—	—	913	471	1,113	328	—	—
Chanhassen P-2	1,235	153	1,182	138	493	516	107	564	490	64	482	590	—	—	612	477	850	285	—	—
Chanhassen P-3	1,192	221	1,200	137	608	435	97	685	399	37	580	542	—	—	695	413	858	298	—	—
Chanhassen P-4	1,480	276	1,523	156	730	606	117	828	552	63	734	676	—	—	854	573	1,081	383	—	—
Chanhassen P-5	1,798	281	1,782	157	937	664	156	1,032	571	58	958	706	—	—	1,123	539	1,358	363	—	—
Chanhassen P-6	1,426	195	1,322	149	645	494	111	725	463	62	659	546	—	—	778	453	914	333	—	—
Victoria	1,786	298	1,786	216	857	680	153	976	608	96	874	750	—	—	1,026	623	1,274	431	—	—
County: Totals:	**10,599**	**1,602**	**10,289**	**1,080**	**5,077**	**3,925**	**845**	**5,697**	**3,566**	**435**	**5,089**	**4,385**	—	—	**6,001**	**3,549**	**7,448**	**2,421**	—	—
HENNEPIN																				
Eden Prairie P- 2	1,840	164	1,514	139	657	680	111	745	638	—	—	—	1,125	352	780	632	941	481	—	—
Eden Prairie P- 3	1,590	186	1,369	129	598	609	109	669	561	—	—	—	1,009	296	692	533	817	439	—	—
Eden Prairie P- 4	1,478	225	1,230	139	572	488	112	621	470	—	—	—	884	311	663	461	771	376	—	—
Minnetonka Beach P-1	471	24	355	24	222	95	21	236	89	—	—	—	297	45	242	88	263	68	—	—
Orono P-2	1,087	119	863	75	432	327	66	477	299	—	—	—	632	192	491	287	521	265	—	—
Shorewood P-3	1,306	123	1,150	125	580	414	107	627	391	—	—	—	861	249	690	379	760	322	—	—
Shorewood P-4	151	14	130	8	75	45	9	81	36	—	—	—	102	28	80	42	90	37	—	—
Tonka Bay P-1	1,031	127	933	104	455	341	70	499	336	—	—	—	674	229	541	338	605	289	—	—
Eden Prairie P- 1	1,564	134	1,310	118	597	564	103	687	492	—	—	—	970	299	706	516	835	403	—	—
Eden Prairie P- 5	2,118	205	1,697	151	761	755	141	855	675	—	—	—	1,298	352	907	627	1,101	485	—	—
County: Totals:	**12,636**	**1,321**	**10,551**	**1,012**	**4,949**	**4,318**	**849**	**5,497**	**3,987**	—	—	—	**7,852**	**2,353**	**5,792**	**3,903**	**6,704**	**3,165**	—	—
District: 43A Total	**23,235**	**2,923**	**20,840**	**2,092**	**10,026**	**8,243**	**1,694**	**11,194**	**7,553**	**435**	**5,089**	**4,385**	**7,852**	**2,353**	**11,793**	**7,452**	**14,152**	**5,586**	—	—
% Of Voters			**100.00**	**10.04**	**48.11**	**39.55**	**8.13**	**53.71**	**36.24**	**2.09**	**24.42**	**21.04**	**37.68**	**11.29**	**56.59**	**35.76**	**67.91**	**26.80**	—	—

DISTRICT 43B County HENNEPIN	VOTER REGISTRATION			U.S. PRES. / VICE PRES.			U.S. SENATOR			U.S. REP. DIST. 2			U.S. REP. DIST. 3		STATE SENATOR		STATE REP.			
	# of Persons Registered at 7am	# of New Registrations Election Day	Total Number of Persons Voting in the Precinct	RP PEROT AND CHOATE	R DOLE AND KEMP	DFL CLINTON AND GORE	RP DEAN BARKLEY	R RUDY BOSCHWITZ	DFL PAUL D. WELLSTONE	RP STAN BENTZ	R GARY B. REVIER	DFL DAVID MINGE	R JIM RAMSTAD	DFL STANLEY J. LEINO	R ED OLIVER	DFL BEVERLY K. DEUTSCH	R TOM WORKMAN	DFL BOB SMITHBURG	R BARB SYKORA	DFL STEVE MORSE
Precinct																				
Deephaven P-1	1,288	62	1,095	74	603	393	80	641	363	—	—	—	871	191	757	286	—	—	843	207
Deephaven P-2	1,425	84	1,200	120	567	475	115	605	458	—	—	—	924	256	751	397	—	—	883	287
Excelsior P-1	1,289	258	1,226	131	485	568	107	534	548	—	—	—	773	408	563	567	—	—	695	466
Greenwood P-1	524	37	471	45	262	157	33	294	137	—	—	—	364	100	313	136	—	—	354	108
Minnetonka W-1 P-A	1,648	110	1,382	139	527	684	108	595	655	—	—	—	997	359	641	679	—	—	861	482
Minnetonka W-3 P-C	1,350	83	1,153	103	512	510	85	580	468	—	—	—	850	274	613	478	—	—	766	344
Minnetonka W-3 P-D	2,057	160	1,810	146	864	759	140	951	688	—	—	—	1,384	373	1,048	638	—	—	1,270	477
Minnetonka W-4 P-A	1,234	151	1,081	122	452	482	85	537	438	—	—	—	768	279	569	442	—	—	687	344
Minnetonka W-4 P-B	1,781	168	1,607	149	663	758	130	762	693	—	—	—	1,166	390	811	698	—	—	1,057	481
Minnetonka W-4 P-C	1,604	160	1,436	155	572	664	142	630	616	—	—	—	1,021	357	684	623	—	—	941	409
Minnetonka W-4 P-D	1,640	118	1,387	137	583	626	91	658	604	—	—	—	1,031	311	727	561	—	—	915	395
Shorewood P-1	1,038	123	921	106	364	398	87	400	405	—	—	—	622	277	455	388	—	—	549	332
Shorewood P-2	2,110	201	1,847	162	979	665	145	1,038	641	—	—	—	1,436	367	1,154	616	—	—	1,347	446
Woodland P-1	323	26	288	20	178	78	15	191	71	—	—	—	233	40	219	54	—	—	217	52
Minnetonka W-3 P-E	1,496	116	1,312	114	550	606	99	610	586	—	—	—	939	343	723	502	—	—	876	382
Minnetonka W-4 P-E	1,448	103	1,222	122	542	522	94	597	511	—	—	—	902	268	630	483	—	—	771	375
County: Totals:	**22,255**	**1,960**	**19,438**	**1,845**	**8,703**	**8,345**	**1,556**	**9,623**	**7,882**	—	—	—	**14,281**	**4,593**	**10,658**	**7,548**	—	—	**13,032**	**5,587**
District: 43B Total	**22,255**	**1,960**	**19,438**	**1,845**	**8,703**	**8,345**	**1,556**	**9,623**	**7,882**	—	—	—	**14,281**	**4,593**	**10,658**	**7,548**	—	—	**13,032**	**5,587**
% Of Voters			**100.00**	**9.49**	**44.77**	**42.93**	**8.00**	**49.51**	**40.55**	—	—	—	**73.47**	**23.63**	**54.83**	**38.83**	—	—	**67.04**	**28.74**
District: 43 Total	**45,490**	**4,883**	**40,278**	**3,937**	**18,729**	**16,588**	**3,250**	**20,817**	**15,435**	**435**	**5,089**	**4,385**	**22,133**	**6,946**	**22,451**	**15,000**	**14,152**	**5,586**	**13,032**	**5,587**
% Of Voters			**100.00**	**9.77**	**46.50**	**41.18**	**8.07**	**51.68**	**38.32**	**1.08**	**12.63**	**10.89**	**54.95**	**17.25**	**55.74**	**37.24**	**35.14**	**13.87**	**32.36**	**13.87**

DISTRICT 44A County HENNEPIN	VOTER REGISTRATION			U.S. PRES. / VICE PRES.			U.S. SENATOR			U.S. REP. DIST. 3		U.S. REP. DIST. 5		STATE SENATOR		STATE REP.			
	# of Persons Registered at 7am	# of New Registrations Election Day	Total Number of Persons Voting in the Precinct	RP PEROT AND CHOATE	R DOLE AND KEMP	DFL CLINTON AND GORE	RP DEAN BARKLEY	R RUDY BOSCHWITZ	DFL PAUL D. WELLSTONE	R JIM RAMSTAD	DFL STANLEY J. LEINO	R JACK ULDRICH	DFL MARTIN OLAV SABO	RP TONY KRANZ	R MARK SATHE	DFL STEVE KELLEY	R ROB SAMUELSEN	DFL BETTY FOLLIARD	R JIM RHODES	DFL SUSAN BLOYER
Precinct																				
Hopkins P-1	1,321	202	943	92	325	494	64	356	500	545	352	—	—	50	367	480	430	468	—	—
Hopkins P-2	1,075	96	796	88	285	409	59	317	408	534	240	—	—	28	323	431	356	423	—	—
Hopkins P-3	1,349	202	995	102	303	556	71	338	556	554	401	—	—	44	358	554	432	516	—	—
Hopkins P-4	1,227	122	1,040	125	294	601	93	354	567	594	397	—	—	25	347	634	438	547	—	—
Hopkins P-5	749	116	577	46	179	325	38	204	310	352	198	—	—	25	210	320	258	296	—	—
Hopkins P-6	1,154	128	987	105	286	553	75	350	531	601	329	—	—	39	352	544	432	495	—	—
Hopkins P-7	1,053	210	719	76	235	377	53	280	358	451	219	—	—	35	292	344	359	300	—	—
Hopkins P-8	1,034	193	729	103	257	342	75	289	349	452	248	—	—	54	309	338	374	315	—	—

Hopkins P-9	841	185	604	74	156	350	50	180	357	310	262	—	—	45	202	331	242	328	—	—
Minnetonka W-1 P-B	2,069	201	1,587	142	648	767	114	730	728	1,116	437	—	—	52	797	696	937	617	—	—
Minnetonka W-1 P-C	1,837	296	1,420	103	538	749	85	593	720	946	427	—	—	56	644	656	772	593	—	—
St. Louis Park W-3 P-1	1,861	155	1,439	104	331	967	88	427	894	—	—	374	925	45	441	894	546	828	—	—
St. Louis Park W-3 P-5	1,467	264	1,226	126	335	725	89	388	708	—	—	388	697	41	478	640	494	657	—	—
St. Louis Park W-4 P-1	1,786	250	1,396	116	472	766	109	514	729	—	—	496	743	42	589	683	668	638	—	—
St. Louis Park W-4 P-2	944	68	794	63	234	483	45	276	462	—	—	247	484	18	328	433	347	425	—	—
St. Louis Park W-4 P-3	1,489	124	1,390	92	295	843	63	390	779	—	—	346	810	32	18	765	469	733	—	—
Minnetonka W-2 P-F	0	0	0	0	0	0	0	0	0	—	—	0	0	0	0	0	0	0	—	—
County: Totals:	**21,256**	**2,812**	**16,642**	**1,557**	**5,173**	**9,307**	**1,171**	**5,986**	**8,956**	**6,455**	**3,510**	**1,851**	**3,659**	**631**	**6,055**	**8,743**	**7,554**	**8,179**	—	—
District: 44A Total	**21,256**	**2,812**	**16,642**	**1,557**	**5,173**	**9,307**	**1,171**	**5,986**	**8,956**	**6,455**	**3,510**	**1,851**	**3,659**	**631**	**6,055**	**8,743**	**7,554**	**8,179**	—	—
% Of Voters			**100.00**	**9.36**	**31.08**	**55.92**	**7.04**	**35.97**	**53.82**	**38.79**	**21.09**	**11.12**	**21.99**	**3.79**	**36.38**	**52.54**	**45.39**	**49.15**	—	—

DISTRICT 44B County HENNEPIN	VOTER REGISTRATION			U.S. PRES. / VICE PRES.			U.S. SENATOR			U.S. REP. DIST. 3		U.S. REP. DIST. 5		STATE SENATOR			STATE REP.			
	# of Persons Registered at 7am	# of New Registrations Election Day	Total Number of Persons Voting in the Precinct	RP PEROT AND CHOATE	R DOLE AND KEMP	DFL CLINTON AND GORE	RP DEAN BARKLEY	R RUDY BOSCHWITZ	DFL PAUL D. WELLSTONE	R JIM RAMSTAD	DFL STANLEY J. LEINO	R JACK ULDRICH	DFL MARTIN OLAV SABO	RP TONY KRANZ	R MARK SATHE	DFL STEVE KELLEY	R ROB SAMUELSEN	DFL BETTY FOLLIARD	R JIM RHODES	DFL SUSAN BLOYER
Precinct																				
St. Louis Park W-1 P-1	1,770	135	1,524	81	369	996	86	512	909	—	—	408	991	38	570	832	—	—	899	538
St. Louis Park W-1 P-2	1,345	133	1,145	102	322	678	80	373	649	—	—	367	663	51	472	591	—	—	577	518
St. Louis Park W-1 P-3	1,509	145	1,162	94	337	686	89	367	678	—	—	362	680	48	471	575	—	—	578	519
St. Louis Park W-1 P-4	1,038	111	865	68	244	505	75	281	487	—	—	287	494	30	357	429	—	—	449	361
St. Louis Park W-1 P-5	1,652	243	1,289	104	362	776	92	404	760	—	—	413	728	64	486	665	—	—	630	567
St. Louis Park W-1 P-6	819	120	668	31	167	437	33	201	423	—	—	181	432	15	237	378	—	—	354	277
St. Louis Park W-2 P-1	2,411	320	1,789	125	539	1,049	102	588	1,036	—	—	614	995	67	719	897	—	—	907	762
St. Louis Park W-2 P-2	1,704	156	1,418	113	460	784	98	503	766	—	—	561	726	48	683	633	—	—	844	502
St. Louis Park W-2 P-3	877	77	754	85	211	420	70	248	412	—	—	252	420	37	322	365	—	—	417	304
St. Louis Park W-2 P-4	1,221	168	893	94	265	496	84	302	496	—	—	309	510	52	333	480	—	—	478	383
St. Louis Park W-2 P-5	990	189	786	44	172	551	25	206	541	—	—	206	494	32	221	471	—	—	307	417
St. Louis Park W-3 P-2	2,013	262	1,600	150	438	975	107	513	951	—	—	489	957	72	612	851	—	—	856	674
St. Louis Park W-3 P-3	1,202	113	962	90	260	568	80	307	545	—	—	302	553	38	377	498	—	—	524	386
St. Louis Park W-3 P-4	953	105	704	64	204	416	44	242	399	—	—	227	393	36	280	360	—	—	347	317
St. Louis Park W-4 P-4	981	71	833	72	199	540	66	250	504	—	—	224	542	29	326	443	—	—	484	303
St. Louis Park W-4 P-5	1,736	225	1,305	142	376	756	113	448	713	—	—	430	735	64	515	659	—	—	655	580
County: Totals:	**22,221**	**2,573**	**17,697**	**1,459**	**4,925**	**10,633**	**1,244**	**5,745**	**10,269**	—	—	**5,632**	**10,313**	**721**	**6,981**	**9,127**	—	—	**9,306**	**7,408**
District: 44B Total	**22,221**	**2,573**	**17,697**	**1,459**	**4,925**	**10,633**	**1,244**	**5,745**	**10,269**	—	—	**5,632**	**10,313**	**721**	**6,981**	**9,127**	—	—	**9,306**	**7,408**
% Of Voters			**100.00**	**8.24**	**27.83**	**60.08**	**7.03**	**32.46**	**58.03**	—	—	**31.82**	**58.28**	**4.07**	**39.45**	**51.57**	—	—	**52.59**	**41.86**
District: 44 Total	**43,477**	**5,385**	**34,339**	**3,016**	**10,098**	**19,940**	**2,415**	**11,731**	**19,225**	**6,455**	**3,510**	**7,483**	**13,972**	**1,352**	**13,036**	**17,870**	**7,554**	**8,179**	**9,306**	**7,408**
% Of Voters			**100.00**	**8.78**	**29.41**	**58.07**	**7.03**	**34.16**	**55.99**	**18.80**	**10.22**	**21.79**	**40.69**	**3.94**	**37.96**	**52.04**	**22.00**	**23.82**	**27.10**	**21.57**

DISTRICT 45A County HENNEPIN	VOTER REGISTRATION			U.S. PRES. / VICE PRES.			U.S. SENATOR			U.S. REP. DIST. 3		U.S. REP. DIST. 5		STATE SENATOR			STATE REP.			
	# of Persons Registered at 7am	# of New Registrations Election Day	Total Number of Persons Voting in the Precinct	RP PEROT AND CHOATE	R DOLE AND KEMP	DFL CLINTON AND GORE	RP DEAN BARKLEY	R RUDY BOSCHWITZ	DFL PAUL D. WELLSTONE	R JIM RAMSTAD	DFL STANLEY J. LEINO	R JACK ULDRICH	DFL MARTIN OLAV SABO	RP AL NADOSY	R MARTHA ROBERTSON	DFL JACK DOWNER	R RON ABRAMS	DFL JESSE LEHMAN	R PEGGY LEPPIK	DFL BRAD BROWN
Precinct																				
Minnetonka W-1 P-D	1,203	110	1,012	110	379	507	99	428	471	679	305	—	—	65	539	345	576	388	—	—
Minnetonka W-2 P-A	1,854	141	1,493	114	652	677	107	727	627	1,095	355	—	—	53	940	412	967	437	—	—
Minnetonka W-2 P-B	1,715	197	1,486	145	505	745	111	569	722	935	452	—	—	72	749	525	812	540	—	—
Minnetonka W-2 P-C	1,580	201	1,200	121	467	586	92	514	571	787	369	—	—	64	625	421	638	474	—	—
Minnetonka W-2 P-D	1,788	151	1,545	97	569	845	85	696	741	1,110	382	—	—	57	872	493	1,040	419	—	—
Minnetonka W-3 P-A	2,035	252	1,887	155	917	758	154	1,018	656	1,497	323	—	—	88	1,269	401	1,320	433	—	—
Minnetonka W-3 P-B	1,591	140	1,334	137	655	496	115	708	480	1,041	253	—	—	84	870	314	910	355	—	—
Plymouth W-2 P-3	1,472	163	1,258	103	634	448	73	707	420	978	207	—	—	36	846	264	838	308	—	—
Plymouth W-2 P-4	1,759	134	1,580	141	647	644	135	707	594	1,105	325	—	—	66	864	451	912	473	—	—
Plymouth W-2 P-7	1,434	144	1,322	151	479	623	132	553	574	919	319	—	—	81	663	425	721	446	—	—
Wayzata P-1	2,872	408	2,340	180	1,179	923	168	1,275	857	1,873	416	—	—	122	1,553	541	1,575	636	—	—
Minnetonka W-1 P-E	1,999	155	1,721	149	667	856	105	790	789	1,249	434	—	—	91	1,012	535	1,057	582	—	—
Minnetonka W-2 P-E	2,494	428	1,931	152	599	1,143	110	714	1,077	1,101	723	—	—	82	845	838	967	822	—	—
County: Totals:	**23,796**	**2,624**	**20,109**	**1,755**	**8,349**	**9,251**	**1,486**	**9,406**	**8,579**	**14,369**	**4,863**	**—**	**—**	**961**	**11,647**	**5,965**	**12,333**	**6,313**	**—**	**—**
District: 45A Total	**23,796**	**2,624**	**20,109**	**1,755**	**8,349**	**9,251**	**1,486**	**9,406**	**8,579**	**14,369**	**4,863**	**—**	**—**	**961**	**11,647**	**5,965**	**12,333**	**6,313**	**—**	**—**
% Of Voters			**100.00**	**8.73**	**41.52**	**46.00**	**7.39**	**46.78**	**42.66**	**71.46**	**24.18**	**—**	**—**	**4.78**	**57.92**	**29.66**	**61.33**	**31.39**	**—**	**—**

DISTRICT 45B County HENNEPIN	VOTER REGISTRATION			U.S. PRES. / VICE PRES.			U.S. SENATOR			U.S. REP. DIST. 3		U.S. REP. DIST. 5		STATE SENATOR			STATE REP.			
	# of Persons Registered at 7am	# of New Registrations Election Day	Total Number of Persons Voting in the Precinct	RP PEROT AND CHOATE	R DOLE AND KEMP	DFL CLINTON AND GORE	RP DEAN BARKLEY	R RUDY BOSCHWITZ	DFL PAUL D. WELLSTONE	R JIM RAMSTAD	DFL STANLEY J. LEINO	R JACK ULDRICH	DFL MARTIN OLAV SABO	RP AL NADOSY	R MARTHA ROBERTSON	DFL JACK DOWNER	R RON ABRAMS	DFL JESSE LEHMAN	R PEGGY LEPPIK	DFL BRAD BROWN
Precinct																				
Golden Valley P-1	1,507	117	1,305	99	409	741	97	446	735	—	—	470	759	57	610	565	—	—	696	551
Golden Valley P-2	2,030	154	1,898	155	664	1,031	153	730	994	—	—	748	1,013	80	1,000	730	—	—	1,100	723
Golden Valley P-3	1,970	148	1,655	111	520	981	101	598	927	—	—	590	971	66	872	622	—	—	994	596
Golden Valley P-4	1,848	151	1,621	127	625	823	122	695	759	—	—	669	811	67	838	604	—	—	903	611
Golden Valley P-5	1,601	117	1,389	83	464	766	79	524	723	—	—	521	740	56	663	546	—	—	776	518
Golden Valley P-6	1,941	121	1,710	119	617	943	115	680	897	—	—	668	919	62	898	649	—	—	951	683
Golden Valley P-8	2,248	217	1,899	197	627	1,040	153	722	993	—	—	709	1,053	111	889	812	—	—	1,081	746
Medicine Lake P-1	251	38	248	30	97	109	27	114	94	182	58	—	—	24	136	70	—	—	154	85
Plymouth W-3 P-11	2,265	193	1,900	171	779	842	147	867	789	1,260	523	—	—	91	1,065	573	—	—	1,119	625
Plymouth W-3 P-12	2,097	236	1,815	214	789	692	218	890	597	1,332	359	—	—	120	1,100	402	—	—	1,216	423
Plymouth W-3 P-14	1,244	120	1,165	73	446	566	139	476	472	806	266	—	—	46	662	316	—	—	715	323
Plymouth W-3 P-17	1,237	157	976	95	325	495	78	376	472	581	330	—	—	68	445	358	—	—	490	395

Plymouth W-3 P-18	4,252	202	1,186	103	432	584	89	496	544	778	326	—	—	56	611	397	—	—	655	422
County: Totals:	**24,491**	**1,971**	**18,767**	**1,577**	**6,794**	**9,613**	**1,518**	**7,614**	**8,996**	**4,939**	**1,862**	**4,375**	**6,266**	**904**	**9,789**	**6,644**	**—**	**—**	**10,850**	**6,701**
District: 45B Total	**24,491**	**1,971**	**18,767**	**1,577**	**6,794**	**9,613**	**1,518**	**7,614**	**8,996**	**4,939**	**1,862**	**4,375**	**6,266**	**904**	**9,789**	**6,644**	**—**	**—**	**10,850**	**6,701**
% Of Voters			**100.00**	**8.40**	**36.20**	**51.22**	**8.09**	**40.57**	**47.94**	**26.32**	**9.92**	**23.31**	**33.39**	**4.82**	**52.16**	**35.40**	**—**	**—**	**57.81**	**35.71**
District: 45 Total	**48,287**	**4,595**	**38,876**	**3,332**	**15,143**	**18,864**	**3,004**	**17,020**	**17,575**	**19,308**	**6,725**	**4,375**	**6,266**	**1,865**	**21,436**	**12,609**	**12,333**	**6,313**	**10,850**	**6,701**
% Of Voters			**100.00**	**8.57**	**38.95**	**48.52**	**7.73**	**43.78**	**45.21**	**49.67**	**17.30**	**11.25**	**16.12**	**4.80**	**55.14**	**32.43**	**31.72**	**16.24**	**27.91**	**17.24**

DISTRICT 46A County HENNEPIN	VOTER REGISTRATION			U.S. PRES. / VICE PRES.			U.S. SENATOR			U.S. REP. DIST. 3		U.S. REP. DIST. 5		STATE SENATOR		STATE REP.			
	# of Persons Registered at 7am	# of New Registrations Election Day	Total Number of Persons Voting in the Precinct	RP PEROT AND CHOATE	R DOLE AND KEMP	DFL CLINTON AND GORE	RP DEAN BARKLEY	R RUDY BOSCHWITZ	DFL PAUL D. WELLSTONE	R JIM RAMSTAD	DFL STANLEY J. LEINO	R JACK ULDRICH	DFL MARTIN OLAV SABO	R DEAN UREVIG	DFL EMBER REICHGOTT JUNGE	R VI UNDERDAHL	DFL ANN H. REST	R DAVE MATHIAS	DFL LYNDON R. CARLSON
Precinct																			
Crystal W-2 P-3	576	72	518	59	142	307	50	156	303	—	—	160	320	183	318	168	339	—	—
Crystal W-3 P-1	1,107	176	1,011	120	274	591	86	317	578	—	—	298	606	354	602	331	641	—	—
Crystal W-3 P-2	1,632	170	1,447	179	414	828	146	483	784	—	—	470	849	506	884	505	896	—	—
Crystal W-4 P-2	1,632	176	1,414	173	367	843	103	440	832	—	—	400	862	439	900	425	921	—	—
Golden Valley P-7	1,219	100	1,118	82	421	601	84	469	551	—	—	465	603	475	606	435	649	—	—
New Hope P-1	1,529	171	1,367	138	443	775	98	505	745	—	—	488	780	468	855	461	868	—	—
New Hope P-2	1,203	164	1,120	85	377	627	88	433	580	—	—	446	605	428	652	425	663	—	—
New Hope P-3n	1,011	119	912	84	335	468	76	383	430	—	—	372	472	384	510	370	526	—	—
New Hope P-3s	1,181	141	1,089	88	358	616	90	414	559	—	—	413	588	399	646	392	658	—	—
New Hope P-4	1,877	172	1,662	170	556	887	139	636	855	—	—	646	878	614	994	617	1,004	—	—
New Hope P-5	1,162	218	1,103	112	341	614	93	409	559	—	—	382	593	397	643	397	646	—	—
New Hope P-6	672	81	588	86	176	309	53	218	301	—	—	203	329	223	345	246	324	—	—
New Hope P-6e	462	176	467	34	142	283	20	166	263	—	—	140	251	156	245	153	258	—	—
New Hope P-7	1,105	107	1,000	102	355	528	96	393	489	—	—	392	526	410	552	430	537	—	—
New Hope P-8	1,297	228	1,113	94	327	650	81	379	614	—	—	346	640	358	654	371	668	—	—
County: Totals:	**17,665**	**2,271**	**15,929**	**1,606**	**5,028**	**8,927**	**1,303**	**5,801**	**8,443**	**—**	**—**	**5,621**	**8,902**	**5,794**	**9,406**	**5,726**	**9,598**	**—**	**—**
District: 46A Total	**17,665**	**2,271**	**15,929**	**1,606**	**5,028**	**8,927**	**1,303**	**5,801**	**8,443**	**—**	**—**	**5,621**	**8,902**	**5,794**	**9,406**	**5,726**	**9,598**	**—**	**—**
% Of Voters			**100.00**	**10.08**	**31.57**	**56.04**	**8.18**	**36.42**	**53.00**	**—**	**—**	**35.29**	**55.89**	**36.37**	**59.05**	**35.95**	**60.25**	**—**	**—**

DISTRICT 46B County HENNEPIN	VOTER REGISTRATION			U.S. PRES. / VICE PRES.			U.S. SENATOR			U.S. REP. DIST. 3		U.S. REP. DIST. 5		STATE SENATOR		STATE REP.			
	# of Persons Registered at 7am	# of New Registrations Election Day	Total Number of Persons Voting in the Precinct	RP PEROT AND CHOATE	R DOLE AND KEMP	DFL CLINTON AND GORE	RP DEAN BARKLEY	R RUDY BOSCHWITZ	DFL PAUL D. WELLSTONE	R JIM RAMSTAD	DFL STANLEY J. LEINO	R JACK ULDRICH	DFL MARTIN OLAV SABO	R DEAN UREVIG	DFL EMBER REICHGOTT JUNGE	R VI UNDERDAHL	DFL ANN H. REST	R DAVE MATHIAS	DFL LYNDON R. CARLSON
Precinct																			
Brooklyn Center P-8	1,499	321	1,407	153	434	777	109	512	750	689	665	—	—	542	802	—	—	519	820
Crystal W-1 P-1	1,625	181	1,452	147	451	808	129	538	757	—	—	522	818	536	856	—	—	560	818

Crystal W-1 P-2	1,362	306	1,292	130	413	727	103	467	702	—	—	443	739	461	795	—	—	477	766
Crystal W-2 P-1	1,437	162	1,286	125	413	717	103	463	677	—	—	449	726	475	757	—	—	501	728
Crystal W-2 P-2	1,511	129	1,353	146	451	726	147	505	679	—	—	519	720	527	788	—	—	538	755
Crystal W-3 P-3	536	40	467	54	125	275	47	143	258	—	—	145	281	143	303	—	—	144	307
Crystal W-4 P-1	1,756	203	1,489	190	430	843	129	511	816	—	—	463	903	529	907	—	—	525	900
Robbinsdale W-1 P-1	960	105	832	78	199	527	76	246	487	—	—	230	532	261	540	—	—	257	533
Robbinsdale W-1 P-2	1,027	172	988	92	319	514	76	363	500	—	—	351	518	365	548	—	—	382	524
Robbinsdale W-2 P-1	1,148	118	1,082	94	348	618	74	392	593	—	—	388	630	400	643	—	—	414	627
Robbinsdale W-2 P-2	1,220	100	1,107	106	410	554	80	449	553	—	—	456	585	439	638	—	—	478	575
Robbinsdale W-3 P-1	1,082	167	897	111	232	530	88	289	496	—	—	274	536	319	540	—	—	317	531
Robbinsdale W-3 P-2	917	174	869	87	215	528	60	265	511	—	—	239	524	257	565	—	—	264	550
Robbinsdale W-4 P-1	1,025	123	845	81	227	501	60	268	475	—	—	241	493	276	508	—	—	271	496
Robbinsdale W-4 P-2	1,005	120	922	110	208	570	83	259	562	—	—	255	582	290	591	—	—	308	569
County: Totals:	**18,110**	**2,421**	**16,288**	**1,704**	**4,875**	**9,215**	**1,364**	**5,670**	**8,816**	**689**	**665**	**4,975**	**8,587**	**5,820**	**9,781**	**—**	**—**	**5,955**	**9,499**
District: 46B Total	**18,110**	**2,421**	**16,288**	**1,704**	**4,875**	**9,215**	**1,364**	**5,670**	**8,816**	**689**	**665**	**4,975**	**8,587**	**5,820**	**9,781**	**—**	**—**	**5,955**	**9,499**
% Of Voters			**100.00**	**10.46**	**29.93**	**56.58**	**8.37**	**34.81**	**54.13**	**4.23**	**4.08**	**30.54**	**52.72**	**35.73**	**60.05**	**—**	**—**	**36.56**	**58.32**
District: 46 Total	**35,775**	**4,692**	**32,217**	**3,310**	**9,903**	**18,142**	**2,667**	**11,471**	**17,259**	**689**	**665**	**10,596**	**17,489**	**11,614**	**19,187**	**5,726**	**9,598**	**5,955**	**9,499**
% Of Voters			**100.00**	**10.27**	**30.74**	**56.31**	**8.28**	**35.61**	**53.57**	**2.14**	**2.06**	**32.89**	**54.29**	**36.05**	**59.56**	**17.77**	**29.79**	**18.48**	**29.48**

	VOTER REGISTRATION			U.S. PRES. / VICE PRES.			U.S. SENATOR			U.S. REP. DIST. 3		STATE SENATOR		STATE REP.			
DISTRICT 47A **County** **HENNEPIN**	# of Persons Registered at 7am	# of New Registrations Election Day	Total Number of Persons Voting in the Precinct	RP PEROT AND CHOATE	R DOLE AND KEMP	DFL CLINTON AND GORE	RP DEAN BARKLEY	R RUDY BOSCHWITZ	DFL PAUL D. WELLSTONE	R JIM RAMSTAD	DFL STANLEY J. LEINO	R DON KRAMER	DFL LINDA SCHEID	R CONNIE HEISENFELT	DFL DARLENE LUTHER	R WALT FILSON	DFL PHIL CARRUTHERS
Precinct																	
Brooklyn Park W-C P-1	1,441	110	970	91	296	558	71	360	517	540	392	439	508	412	533	—	—
Brooklyn Park W-C P-2	1,492	196	1,001	134	283	569	89	337	555	528	437	398	570	352	621	—	—
Brooklyn Park W-C P-3	1,542	166	877	87	250	521	63	297	488	422	426	334	518	302	545	—	—
Brooklyn Park W-C P-5	1,420	143	1,113	120	414	564	84	477	533	695	389	550	541	548	549	—	—
Brooklyn Park W-C P-6	1,759	202	1,228	168	377	653	107	451	634	675	492	534	647	488	690	—	—
Brooklyn Park W-C P-7	1,374	151	872	96	298	468	66	340	451	475	366	383	464	341	507	—	—
Brooklyn Park W-W P-1	1,549	164	1,278	148	398	690	117	484	630	719	499	559	672	530	694	—	—
Brooklyn Park W-W P-2	1,483	159	1,189	151	400	620	129	446	586	706	438	568	585	545	614	—	—
Brooklyn Park W-W P-3	1,118	141	796	97	276	408	71	330	378	463	307	381	392	380	394	—	—
Brooklyn Park W-W P-4	1,762	263	1,113	129	252	715	81	322	679	496	575	381	687	368	702	—	—
Brooklyn Park W-W P-5	1,381	210	883	99	242	518	71	284	499	415	416	333	506	325	521	—	—
Brooklyn Park W-W P-7	1,539	142	1,158	143	327	668	114	391	628	589	519	450	666	449	672	—	—
County: Totals:	**17,860**	**2,047**	**12,478**	**1,463**	**3,813**	**6,952**	**1,063**	**4,519**	**6,578**	**6,723**	**5,256**	**5,310**	**6,756**	**5,040**	**7,042**	**—**	**—**
District: 47A Total	**17,860**	**2,047**	**12,478**	**1,463**	**3,813**	**6,952**	**1,063**	**4,519**	**6,578**	**6,723**	**5,256**	**5,310**	**6,756**	**5,040**	**7,042**	**—**	**—**
% Of Voters			**100.00**	**11.72**	**30.56**	**55.71**	**8.52**	**36.22**	**52.72**	**53.88**	**42.12**	**42.55**	**54.14**	**40.39**	**56.44**	**—**	**—**

DISTRICT 47B County HENNEPIN	VOTER REGISTRATION			U.S. PRES. / VICE PRES.			U.S. SENATOR			U.S. REP. DIST. 3		STATE SENATOR		STATE REP.			
Precinct	# of Persons Registered at 7am	# of New Registrations Election Day	Total Number of Persons Voting in the Precinct	RP PEROT AND CHOATE	R DOLE AND KEMP	DFL CLINTON AND GORE	RP DEAN BARKLEY	R RUDY BOSCHWITZ	DFL PAUL D. WELLSTONE	R JIM RAMSTAD	DFL STANLEY J. LEINO	R DON KRAMER	DFL LINDA SCHEID	R CONNIE HEISENFELT	DFL DARLENE LUTHER	R WALT FILSON	DFL PHIL CARRUTHERS
Brooklyn Center P-1	2,345	208	1,743	170	455	1,071	129	515	1,055	776	897	704	986	—	—	540	1,155
Brooklyn Center P-2	2,353	261	1,817	166	458	1,080	111	524	1,051	807	853	725	963	—	—	546	1,125
Brooklyn Center P-3	2,678	241	1,917	231	576	1,064	148	703	1,013	983	861	892	973	—	—	716	1,144
Brooklyn Center P-4	2,439	237	1,961	209	609	1,100	165	718	1,033	1,030	846	902	1,001	—	—	693	1,192
Brooklyn Center P-5	1,451	86	1,142	123	339	655	87	383	647	599	504	523	600	—	—	406	709
Brooklyn Center P-6	2,249	236	1,820	208	546	1,030	143	647	987	943	783	814	937	—	—	644	1,108
Brooklyn Center P-7	1,569	161	1,378	128	467	751	85	546	713	751	559	667	658	—	—	533	775
Brooklyn Park W-E P-1	992	124	742	79	221	423	78	264	387	411	313	353	371	—	—	262	453
Brooklyn Park W-E P-2	1,096	98	872	88	267	483	77	350	418	465	369	405	442	—	—	321	522
Brooklyn Park W-C P-8a	831	91	688	80	208	384	69	253	349	394	265	319	345	—	—	237	414
Brooklyn Park W-C P-8b	1,023	101	801	105	260	415	77	318	390	447	334	394	390	—	—	312	471
County: Totals:	**19,026**	**1,844**	**14,881**	**1,587**	**4,406**	**8,456**	**1,169**	**5,221**	**8,043**	**7,606**	**6,584**	**6,698**	**7,666**	**—**	**—**	**5,210**	**9,068**
District: 47B Total	**19,026**	**1,844**	**14,881**	**1,587**	**4,406**	**8,456**	**1,169**	**5,221**	**8,043**	**7,606**	**6,584**	**6,698**	**7,666**	**—**	**—**	**5,210**	**9,068**
% Of Voters			**100.00**	**10.66**	**29.61**	**56.82**	**7.86**	**35.09**	**54.05**	**51.11**	**44.24**	**45.01**	**51.52**	—	—	**35.01**	**60.94**
District: 47 Total	**36,886**	**3,891**	**27,359**	**3,050**	**8,219**	**15,408**	**2,232**	**9,740**	**14,621**	**14,329**	**11,840**	**12,008**	**14,422**	**5,040**	**7,042**	**5,210**	**9,068**
% Of Voters			**100.00**	**11.15**	**30.04**	**56.32**	**8.16**	**35.60**	**53.44**	**52.37**	**43.28**	**43.89**	**52.71**	**18.42**	**25.74**	**19.04**	**33.14**

DISTRICT 48A County HENNEPIN	VOTER REGISTRATION			U.S. PRES. / VICE PRES.			U.S. SENATOR			U.S. REP. DIST. 3		U.S. REP. DIST. 4			U.S. REP. DIST. 6		STATE SENATOR		STATE REP.				
Precinct	# of Persons Registered at 7am	# of New Registrations Election Day	Total Number of Persons Voting in the Precinct	RP PEROT AND CHOATE	R DOLE AND KEMP	DFL CLINTON AND GORE	RP DEAN BARKLEY	R RUDY BOSCHWITZ	DFL PAUL D. WELLSTONE	R JIM RAMSTAD	DFL STANLEY J. LEINO	RP RICHARD J. GIBBONS	R DENNIS NEWINSKI	DFL BRUCE F. VENTO	R TAD JUDE	DFL BILL LUTHER	R LYLE CLEMENSON	DFL DON BETZOLD	R BILL HAAS	DFL PAM PEARSON	RP TONY L. PRENTICE	R TIM WERNER	DFL ALICE M. JOHNSON
Brooklyn Park W-C P-4	1,620	216	1,500	151	569	731	143	661	641	963	445	—	—	—	—	—	702	690	751	672	—	—	—
Brooklyn Park W-E P-3	2,037	327	1,938	157	865	890	142	1,002	764	1,339	537	—	—	—	—	—	1,059	786	1,155	731	—	—	—
Brooklyn Park W-E P-4	1,625	179	1,273	159	372	707	117	470	640	711	501	—	—	—	—	—	490	708	505	717	—	—	—
Brooklyn Park W-E P-5	1,614	189	1,289	156	443	659	147	502	621	751	502	—	—	—	—	—	582	661	555	708	—	—	—
Brooklyn Park W-E P-6	1,860	228	1,480	169	533	752	154	611	693	876	544	—	—	—	—	—	649	745	672	758	—	—	—
Brooklyn Park W-E P-7	1,066	70	827	88	318	396	104	363	340	499	297	—	—	—	—	—	372	409	387	417	—	—	—
Brooklyn Park W-W P-6	1,442	320	1,272	158	433	648	133	545	559	765	449	—	—	—	—	—	550	642	593	631	—	—	—
Champlin W-1 P-1	984	117	746	108	258	359	79	288	353	413	297	—	—	—	—	—	283	417	383	332	—	—	—
Champlin W-2 P-2	2,227	201	1,593	184	601	772	143	715	708	975	561	—	—	—	—	—	729	787	878	672	—	—	—
Osseo P-1	1,431	165	1,112	131	365	585	94	426	560	604	443	—	—	—	—	—	430	608	483	572	—	—	—
Brooklyn Park W-E P-8	1,689	166	1,309	145	446	692	127	503	656	733	529	—	—	—	—	—	546	697	567	696	—	—	—
Champlin W-3 P-1	2,772	235	2,143	291	749	1,027	253	888	903	1,308	703	—	—	—	—	—	926	1,079	1,125	908	—	—	—

Champlin W-4 P-1	2,614	329	2,107	305	730	1,039	237	884	936	1,309	716	—	—	—	—	—	944	1,074	1,101	963	—	—	—
County: Totals:	**22,981**	**2,742**	**18,589**	**2,202**	**6,682**	**9,257**	**1,873**	**7,858**	**8,374**	**11,246**	**6,524**	—	—	—	—	—	**8,262**	**9,303**	**9,155**	**8,777**	—	—	—
District: 48A Total	**22,981**	**2,742**	**18,589**	**2,202**	**6,682**	**9,257**	**1,873**	**7,858**	**8,374**	**11,246**	**6,524**	—	—	—	—	—	**8,262**	**9,303**	**9,155**	**8,777**	—	—	—
% Of Voters			**100.00**	**11.85**	**35.95**	**49.80**	**10.08**	**42.27**	**45.05**	**60.50**	**35.10**	—	—	—	—	—	**44.45**	**50.05**	**49.25**	**47.22**	—	—	—

	VOTER REGISTRATION			U.S. PRES. / VICE PRES.			U.S. SENATOR			U.S. REP. DIST. 3		U.S. REP. DIST. 4			U.S. REP. DIST. 6		STATE SENATOR		STATE REP.			
DISTRICT 48B **County** **ANOKA**	# of Persons Registered at 7am	# of New Registrations Election Day	Total Number of Persons Voting in the Precinct	RP PEROT AND CHOATE	R DOLE AND KEMP	DFL CLINTON AND GORE	RP DEAN BARKLEY	R RUDY BOSCHWITZ	DFL PAUL D. WELLSTONE	R JIM RAMSTAD	DFL STANLEY J. LEINO	RP RICHARD J. GIBBONS	R DENNIS NEWINSKI	DFL BRUCE F. VENTO	R TAD JUDE	DFL BILL LUTHER	R LYLE CLEMENSON	DFL DON BETZOLD	R BILL HAAS	DFL PAM PEARSON	RP TONY L. PRENTICE	R TIM WERNER	DFL ALICE M. JOHNSON
Precinct																							
Blaine D-1 P-3	1,031	108	777	102	196	461	70	256	436	—	—	—	—	—	245	497	224	498	—	—	47	213	476
Blaine D-1 P-4	1,196	117	971	131	228	595	97	297	554	—	—	—	—	—	310	634	278	636	—	—	70	265	600
Coon Rapids W-3 P-3	1,786	222	1,408	179	448	746	125	538	716	—	—	—	—	—	558	815	520	823	—	—	102	499	740
Coon Rapids W-3 P-4	1,555	170	1,285	136	448	683	111	508	648	—	—	—	—	—	521	728	526	702	—	—	70	483	671
Fridley W-1 P-1	1,530	132	1,248	119	432	671	110	497	621	—	—	—	—	—	510	709	482	713	—	—	50	474	681
Fridley W-1 P-2	1,680	141	1,430	157	443	801	121	515	767	—	—	—	—	—	530	858	515	842	—	—	80	544	755
Fridley W-2 P-1	1,251	189	957	126	259	543	74	320	520	—	—	—	—	—	327	585	328	573	—	—	68	290	553
Fridley W-2 P-2	1,198	159	930	114	295	498	95	330	485	—	—	—	—	—	366	538	370	514	—	—	57	364	473
Fridley W-2 P-3	1,666	111	1,367	156	457	723	125	525	694	—	—	—	—	—	544	782	512	797	—	—	82	521	699
Fridley W-3 P-1	1,324	183	943	121	303	487	73	364	476	—	—	—	—	—	365	535	348	529	—	—	65	328	491
Fridley W-3 P-2	1,617	198	1,322	165	470	659	118	539	636	—	—	—	—	—	560	723	563	694	—	—	79	553	646
Spring Lake Park P-1	751	116	571	73	206	281	42	238	268	—	—	—	—	—	241	307	225	304	—	—	37	222	278
Spring Lake Park P-2	1,483	136	1,184	150	314	698	126	365	668	—	—	—	—	—	388	763	363	768	—	—	73	336	748
Spring Lake Park P-3	1,700	153	1,317	139	376	775	97	436	748	—	—	—	—	—	451	820	418	843	—	—	48	397	823
County: Totals:	**19,768**	**2,135**	**15,710**	**1,868**	**4,875**	**8,621**	**1,384**	**5,728**	**8,237**	—	—	—	—	—	**5,916**	**9,294**	**5,672**	**9,236**	—	—	**928**	**5,489**	**8,634**
RAMSEY																							
Spring Lake Park P-1	55	8	49	5	13	30	3	16	30	—	—	2	15	30	—	—	14	35	—	—	2	13	32
County: Totals:	**55**	**8**	**49**	**5**	**13**	**30**	**3**	**16**	**30**	—	—	**2**	**15**	**30**	—	—	**14**	**35**	—	—	**2**	**13**	**32**
District: 48B Total	**19,823**	**2,143**	**15,759**	**1,873**	**4,888**	**8,651**	**1,387**	**5,744**	**8,267**	—	—	**2**	**15**	**30**	**5,916**	**9,294**	**5,686**	**9,271**	—	—	**930**	**5,502**	**8,666**
% Of Voters			**100.00**	**11.89**	**31.02**	**54.90**	**8.80**	**36.45**	**52.46**	—	—	**0.01**	**0.10**	**0.19**	**37.54**	**58.98**	**36.08**	**58.83**	—	—	**5.90**	**34.91**	**54.99**
District: 48 Total	**42,804**	**4,885**	**34,348**	**4,075**	**11,570**	**17,908**	**3,260**	**13,602**	**16,641**	**11,246**	**6,524**	**2**	**15**	**30**	**5,916**	**9,294**	**13,948**	**18,574**	**9,155**	**8,777**	**930**	**5,502**	**8,666**
% Of Voters			**100.00**	**11.86**	**33.68**	**52.14**	**9.49**	**39.60**	**48.45**	**32.74**	**18.99**	**0.01**	**0.04**	**0.09**	**17.22**	**27.06**	**40.61**	**54.08**	**26.65**	**25.55**	**2.71**	**16.02**	**25.23**

DISTRICT 49A County ANOKA	VOTER REGISTRATION			U.S. PRES. / VICE PRES.			U.S. SENATOR			U.S. REP. DIST. 6		STATE SENATOR			STATE REP.			
	# of Persons Registered at 7am	# of New Registrations Election Day	Total Number of Persons Voting in the Precinct	RP PEROT AND CHOATE	R DOLE AND KEMP	DFL CLINTON AND GORE	RP DEAN BARKLEY	R RUDY BOSCHWITZ	DFL PAUL D. WELLSTONE	R TAD JUDE	DFL BILL LUTHER	RP JIM MANGAN	R RON BRADLEY	DFL LEO FOLEY	R CHARLIE WEAVER	DFL BOB THEISEN	R ELDON WARKENTIN	DFL LUANNE KOSKINEN
Precinct																		
Anoka P-1	1,045	153	840	86	285	446	75	323	423	335	479	65	318	423	545	265	—	—
Anoka P-2	1,192	186	918	102	371	422	89	417	393	435	456	66	381	436	623	256	—	—
Anoka P-3	1,097	167	868	108	308	436	100	343	409	375	470	81	343	412	570	263	—	—
Anoka P-4	1,301	129	1,028	100	342	564	86	373	544	394	603	62	369	557	694	295	—	—
Anoka P-5	1,292	155	1,042	134	323	527	105	368	499	382	582	85	357	519	674	281	—	—
Anoka P-6	1,140	152	854	124	241	477	88	283	464	302	521	91	259	470	517	301	—	—
Anoka P-7	1,272	126	995	113	328	536	113	371	491	400	570	92	334	535	624	335	—	—
Anoka P-8	1,335	121	1,038	153	328	530	100	397	520	432	572	118	339	542	687	311	—	—
Coon Rapids W-4 P-5	1,393	226	1,083	132	379	543	110	434	513	468	581	87	408	551	677	358	—	—
Coon Rapids W-1 P-3	2,478	404	2,062	226	762	1,048	190	872	952	931	1,076	162	871	941	1,228	724	—	—
Coon Rapids W-1 P-4	2,019	174	1,620	175	665	763	171	747	681	820	761	113	796	657	1,102	450	—	—
Coon Rapids W-2 P-1	1,802	302	1,480	185	512	766	152	579	709	621	815	127	587	699	839	558	—	—
Coon Rapids W-2 P-2	2,420	246	2,034	244	837	929	199	947	857	1,000	982	169	921	876	1,338	621	—	—
Coon Rapids W-4 P-2	1,504	187	1,275	127	436	688	135	497	624	524	713	92	513	615	784	439	—	—
County: Totals:	**21,290**	**2,728**	**17,137**	**2,009**	**6,117**	**8,675**	**1,713**	**6,951**	**8,079**	**7,419**	**9,181**	**1,410**	**6,796**	**8,233**	**10,902**	**5,457**	—	—
District: 49A Total	**21,290**	**2,728**	**17,137**	**2,009**	**6,117**	**8,675**	**1,713**	**6,951**	**8,079**	**7,419**	**9,181**	**1,410**	**6,796**	**8,233**	**10,902**	**5,457**	—	—
% Of Voters			**100.00**	**11.72**	**35.69**	**50.62**	**10.00**	**40.56**	**47.14**	**43.29**	**53.57**	**8.23**	**39.66**	**48.04**	**63.62**	**31.84**	—	—

DISTRICT 49B County ANOKA	VOTER REGISTRATION			U.S. PRES. / VICE PRES.			U.S. SENATOR			U.S. REP. DIST. 6		STATE SENATOR			STATE REP.			
	# of Persons Registered at 7am	# of New Registrations Election Day	Total Number of Persons Voting in the Precinct	RP PEROT AND CHOATE	R DOLE AND KEMP	DFL CLINTON AND GORE	RP DEAN BARKLEY	R RUDY BOSCHWITZ	DFL PAUL D. WELLSTONE	R TAD JUDE	DFL BILL LUTHER	RP JIM MANGAN	R RON BRADLEY	DFL LEO FOLEY	R CHARLIE WEAVER	DFL BOB THEISEN	R ELDON WARKENTIN	DFL LUANNE KOSKINEN
Precinct																		
Coon Rapids W-1 P-1	1,268	114	1,033	150	326	542	125	384	500	408	573	79	360	518	—	—	479	493
Coon Rapids W-1 P-2	1,927	229	1,469	192	479	762	141	576	719	641	778	102	574	724	—	—	652	747
Coon Rapids W-4 P-3	1,405	129	1,104	117	387	579	85	441	549	438	628	79	418	557	—	—	516	529
Coon Rapids W-4 P-4	1,037	118	840	135	221	459	82	274	453	316	493	66	276	464	—	—	356	440
Coon Rapids W-5 P-2	1,216	127	909	152	250	494	119	316	466	318	565	82	296	499	—	—	363	506
Coon Rapids W-5 P-3	1,053	95	849	117	190	531	79	243	512	270	558	68	225	517	—	—	288	512
Coon Rapids W-5 P-4	1,181	117	957	132	284	527	86	363	486	359	559	70	339	510	—	—	403	503
Coon Rapids W-2 P-4	1,565	148	1,233	141	375	699	115	463	634	466	729	91	441	651	—	—	508	667
Coon Rapids W-2 P-3	945	95	770	98	239	418	64	276	413	291	455	71	260	399	—	—	327	394
Coon Rapids W-4 P-1	1,363	119	1,089	134	378	556	99	415	554	474	585	75	417	548	—	—	503	532
Coon Rapids W-3 P-2	1,743	143	1,408	178	454	747	135	539	699	574	793	94	532	732	—	—	640	704
Coon Rapids W-3 P-1	1,604	189	1,171	108	440	592	83	480	579	505	644	80	478	570	—	—	551	564
Coon Rapids W-5 P-5	1,493	307	1,169	152	367	626	123	440	575	479	658	88	442	586	—	—	529	579

Coon Rapids W-5 P-1	1,204	178	928	137	318	448	100	391	418	408	499	85	374	432	—	—	447	438
County: Totals:	**19,004**	**2,108**	**14,929**	**1,943**	**4,708**	**7,980**	**1,436**	**5,601**	**7,557**	**5,947**	**8,517**	**1,130**	**5,432**	**7,707**	—	—	**6,562**	**7,608**
District: 49B Total	**19,004**	**2,108**	**14,929**	**1,943**	**4,708**	**7,980**	**1,436**	**5,601**	**7,557**	**5,947**	**8,517**	**1,130**	**5,432**	**7,707**	—	—	**6,562**	**7,608**
% Of Voters			**100.00**	**13.01**	**31.54**	**53.45**	**9.62**	**37.52**	**50.62**	**39.84**	**57.05**	**7.57**	**36.39**	**51.62**	—	—	**43.95**	**50.96**
District: 49 Total	**40,294**	**4,836**	**32,066**	**3,952**	**10,825**	**16,655**	**3,149**	**12,552**	**15,636**	**13,366**	**17,698**	**2,540**	**12,228**	**15,940**	**10,902**	**5,457**	**6,562**	**7,608**
% Of Voters			**100.00**	**12.32**	**33.76**	**51.94**	**9.82**	**39.14**	**48.76**	**41.68**	**55.19**	**7.92**	**38.13**	**49.71**	**34.00**	**17.02**	**20.46**	**23.73**

DISTRICT 50A	VOTER REGISTRATION			U.S. PRES. / VICE PRES.			U.S. SENATOR			U.S. REP. DIST. 6		STATE SENATOR		STATE REP.			
County **ANOKA**	# of Persons Registered at 7am	# of New Registrations Election Day	Total Number of Persons Voting in the Precinct	RP PEROT AND CHOATE	R DOLE AND KEMP	DFL CLINTON AND GORE	RP DEAN BARKLEY	R RUDY BOSCHWITZ	DFL PAUL D. WELLSTONE	R TAD JUDE	DFL BILL LUTHER	R DICK KIMBLER	DFL PAULA E. HANSON	R TOM HACKBARTH	DFL KATHLEEN SEKHON	R KATHY TINGELSTAD	DFL BETSY O'BERRY
Precinct																	
Bethel P-1	223	52	191	37	48	104	18	55	110	55	123	49	123	69	110	—	—
Burns Twp.	1,822	189	1,502	277	580	612	201	657	609	719	744	685	755	833	629	—	—
Columbus Twp.	2,439	208	1,916	279	722	882	224	813	850	847	1,015	757	1,084	922	931	—	—
East Bethel P-1	2,092	263	1,648	293	508	800	196	611	791	622	981	622	964	720	874	—	—
East Bethel P-2	2,796	353	2,184	412	684	1,058	274	836	1,013	888	1,224	840	1,240	962	1,148	—	—
Ham Lake P-2	1,444	141	1,149	212	376	539	137	461	511	481	633	452	663	521	598	—	—
Ham Lake P-3	1,141	166	1,012	148	391	449	116	436	425	465	520	416	562	507	473	—	—
Ham Lake P-4	1,647	187	1,381	204	540	624	124	640	589	675	659	583	753	719	615	—	—
Linwood Twp.	2,468	281	1,935	311	647	940	202	780	901	806	1,080	769	1,096	879	1,004	—	—
Oak Grove P-1	2,345	295	1,886	332	622	875	219	746	861	795	1,038	764	1,052	925	931	—	—
Oak Grove P-2	1,100	151	994	175	378	423	154	435	386	466	506	420	543	540	441	—	—
St. Francis P-1	1,568	274	1,219	219	405	570	156	479	553	519	666	484	688	606	583	—	—
County: Totals:	**21,085**	**2,560**	**17,017**	**2,899**	**5,901**	**7,876**	**2,021**	**6,949**	**7,599**	**7,338**	**9,189**	**6,841**	**9,523**	**8,203**	**8,337**	—	—
District: 50A Total	**21,085**	**2,560**	**17,017**	**2,899**	**5,901**	**7,876**	**2,021**	**6,949**	**7,599**	**7,338**	**9,189**	**6,841**	**9,523**	**8,203**	**8,337**	—	—
% Of Voters			**100.00**	**17.04**	**34.68**	**46.28**	**11.88**	**40.84**	**44.66**	**43.12**	**54.00**	**40.20**	**55.96**	**48.20**	**48.99**	—	—

DISTRICT 50B	VOTER REGISTRATION			U.S. PRES. / VICE PRES.			U.S. SENATOR			U.S. REP. DIST. 6		STATE SENATOR		STATE REP.			
County **ANOKA**	# of Persons Registered at 7am	# of New Registrations Election Day	Total Number of Persons Voting in the Precinct	RP PEROT AND CHOATE	R DOLE AND KEMP	DFL CLINTON AND GORE	RP DEAN BARKLEY	R RUDY BOSCHWITZ	DFL PAUL D. WELLSTONE	R TAD JUDE	DFL BILL LUTHER	R DICK KIMBLER	DFL PAULA E. HANSON	R TOM HACKBARTH	DFL KATHLEEN SEKHON	R KATHY TINGELSTAD	DFL BETSY O'BERRY
Precinct																	
Andover P-1	1,433	141	1,177	151	444	557	121	529	494	536	606	483	639	—	—	604	515
Andover P-3	1,836	204	1,491	213	583	674	155	682	626	715	734	688	734	—	—	767	658
Andover P-6	2,043	258	1,719	213	766	716	187	862	636	898	777	849	803	—	—	962	700
Andover P-7	1,360	128	1,093	152	416	505	134	466	463	510	550	462	578	—	—	526	518
Andover P-2	2,134	188	1,709	230	703	742	188	825	659	853	804	802	829	—	—	961	666

Andover P-4	2,074	264	1,699	257	595	816	192	717	758	793	864	719	907	—	—	861	771
Andover P-5	1,379	253	1,242	142	561	531	113	652	465	668	524	608	531	—	—	706	442
Blaine D-3 P-1	1,526	147	1,219	180	435	583	115	523	561	522	654	470	688	—	—	544	601
Ham Lake P-1	1,752	249	1,486	228	595	635	161	695	600	724	720	629	799	—	—	760	655
Ramsey P-1a	1,680	145	1,269	202	433	609	145	525	562	534	703	508	708	—	—	547	662
Ramsey P-1b	2,271	432	1,942	267	733	907	191	856	852	901	1,000	858	999	—	—	991	862
Ramsey P-2	2,206	159	1,671	236	647	758	191	758	692	774	842	750	846	—	—	799	786
Ramsey P-3a	1,453	122	1,114	156	435	504	135	503	452	550	532	507	552	—	—	519	540
Ramsey P-3b	1,624	127	1,260	206	461	556	144	551	531	587	632	555	637	—	—	538	670
County: Totals:	**24,771**	**2,817**	**20,091**	**2,833**	**7,807**	**9,093**	**2,172**	**9,144**	**8,351**	**9,565**	**9,942**	**8,888**	**10,250**	**—**	**—**	**10,085**	**9,046**
District: 50B Total	**24,771**	**2,817**	**20,091**	**2,833**	**7,807**	**9,093**	**2,172**	**9,144**	**8,351**	**9,565**	**9,942**	**8,888**	**10,250**	**—**	**—**	**10,085**	**9,046**
% Of Voters			**100.00**	**14.10**	**38.86**	**45.26**	**10.81**	**45.51**	**41.57**	**47.61**	**49.48**	**44.24**	**51.02**	**—**	**—**	**50.20**	**45.03**
District: 50 Total	**45,856**	**5,377**	**37,108**	**5,732**	**13,708**	**16,969**	**4,193**	**16,093**	**15,950**	**16,903**	**19,131**	**15,729**	**19,773**	**8,203**	**8,337**	**10,085**	**9,046**
% Of Voters			**100.00**	**15.45**	**36.94**	**45.73**	**11.30**	**43.37**	**42.98**	**45.55**	**51.55**	**42.39**	**53.29**	**22.11**	**22.47**	**27.18**	**24.38**

	VOTER REGISTRATION			U.S. PRES./ VICE PRES.			U.S. SENATOR			U.S. REP. DIST. 6		STATE SENATOR		STATE REP.			
DISTRICT 51A County ANOKA	# of Persons Registered at 7am	# of New Registrations Election Day	Total Number of Persons Voting in the Precinct	RP PEROT AND CHOATE	R DOLE AND KEMP	DFL CLINTON AND GORE	RP DEAN BARKLEY	R RUDY BOSCHWITZ	DFL PAUL D. WELLSTONE	R TAD JUDE	DFL BILL LUTHER	R RAY VANDEVEER	DFL JANE KRENTZ	R ANDY WESTERBERG	DFL MIKE DELMONT	R DOUG SWENSON	DFL GREG MILLER
Precinct																	
Blaine D-1 P-2	1,042	170	707	111	193	393	66	242	381	243	426	276	386	259	390	—	—
Blaine D-2 P-1	2,355	313	1,933	240	656	999	218	772	898	826	1,039	885	963	895	953	—	—
Blaine D-2 P-2	1,137	164	989	121	363	492	91	460	426	466	506	467	497	518	436	—	—
Blaine D-2 P-3	1,262	223	980	140	302	528	89	357	516	374	570	406	525	445	479	—	—
Blaine D-2 P-4	1,220	127	1,014	139	285	577	92	337	552	366	621	420	560	451	519	—	—
Blaine D-3 P-2	2,202	316	1,810	245	646	884	179	745	842	809	951	875	843	990	734	—	—
Blaine D-3 P-3	1,771	274	1,322	188	408	704	112	514	671	497	759	543	698	593	636	—	—
Blaine D-3 P-4	1,062	116	832	98	265	453	76	316	420	333	473	349	445	372	420	—	—
Blaine D-3 P-5	1,068	133	777	85	208	480	52	255	454	269	484	290	453	310	424	—	—
Blaine D-1 P-5	1,014	95	774	95	212	454	63	266	418	270	469	307	428	315	412	—	—
Blaine D-1 P-6	1,071	117	848	94	285	460	77	321	436	343	484	366	457	394	428	—	—
Blaine D-1 P-7	691	110	502	69	139	284	46	177	269	183	302	193	289	198	279	—	—
Blaine D-2 P-5	964	90	698	93	168	420	53	212	417	220	452	246	419	256	403	—	—
Blaine D-2 P-6	1,037	143	856	121	229	493	88	298	457	306	523	348	467	358	462	—	—
Lexington P-1	1,012	137	746	108	181	436	77	236	412	262	465	281	447	232	495	—	—
County: Totals:	**18,908**	**2,528**	**14,788**	**1,947**	**4,540**	**8,057**	**1,379**	**5,508**	**7,569**	**5,767**	**8,524**	**6,252**	**7,877**	**6,586**	**7,470**	**—**	**—**
District: 51A Total	**18,908**	**2,528**	**14,788**	**1,947**	**4,540**	**8,057**	**1,379**	**5,508**	**7,569**	**5,767**	**8,524**	**6,252**	**7,877**	**6,586**	**7,470**	**—**	**—**
% Of Voters			**100.00**	**13.17**	**30.70**	**54.48**	**9.33**	**37.25**	**51.18**	**39.00**	**57.64**	**42.28**	**53.27**	**44.54**	**50.51**	**—**	**—**

DISTRICT 51B County ANOKA	VOTER REGISTRATION			U.S. PRES./ VICE PRES.			U.S. SENATOR			U.S. REP. DIST. 6		STATE SENATOR		STATE REP.			
	# of Persons Registered at 7am	# of New Registrations Election Day	Total Number of Persons Voting in the Precinct	RP PEROT AND CHOATE	R DOLE AND KEMP	DFL CLINTON AND GORE	RP DEAN BARKLEY	R RUDY BOSCHWITZ	DFL PAUL D. WELLSTONE	R TAD JUDE	DFL BILL LUTHER	R RAY VANDEVEER	DFL JANE KRENTZ	R ANDY WESTERBERG	DFL MIKE DELMONT	R DOUG SWENSON	DFL GREG MILLER
Precinct																	
Centerville P-1	1,122	188	991	157	338	480	107	420	435	422	533	439	502	—	—	501	418
Lino Lakes P-1	1,299	95	1,012	162	327	510	140	389	463	410	575	432	545	—	—	491	477
Lino Lakes P-2	2,473	310	2,102	267	728	1,070	223	851	990	943	1,103	974	1,051	—	—	1,041	949
Lino Lakes P-3	1,473	202	1,335	182	542	585	157	614	535	641	645	662	616	—	—	741	504
Lino Lakes P-4	1,777	224	1,619	210	718	669	172	810	616	827	729	835	711	—	—	932	579
County: Totals:	**8,144**	**1,019**	**7,059**	**978**	**2,653**	**3,314**	**799**	**3,084**	**3,039**	**3,243**	**3,585**	**3,342**	**3,425**	**—**	**—**	**3,706**	**2,927**
WASHINGTON																	
Forest Lake P-1	2,061	323	1,435	201	472	739	131	590	669	590	760	688	675	—	—	811	549
Forest Lake P-2	1,660	183	1,318	154	502	641	113	589	594	581	685	643	641	—	—	821	459
Forest Lake Twp	4,635	447	3,706	450	1,576	1,623	351	1,813	1,472	1,827	1,740	1,978	1,636	—	—	2,406	1,180
Hugo W-1	1,237	188	1,068	157	395	490	108	469	464	487	529	521	489	—	—	600	396
Hugo W-2 P-1	825	102	651	111	210	316	63	263	309	269	355	319	302	—	—	362	261
Hugo W-3 P-1	497	75	450	70	180	195	45	202	191	221	212	237	195	—	—	270	153
Marine On St. Croix	479	37	398	31	147	209	43	141	210	137	240	137	250	—	—	209	170
May Twp	1,988	142	1,613	182	578	807	186	644	760	672	901	677	898	—	—	921	624
New Scandia Twp.	2,420	169	1,989	292	688	955	220	795	937	828	1,114	862	1,094	—	—	1,125	816
County: Totals:	**15,802**	**1,666**	**12,628**	**1,648**	**4,748**	**5,975**	**1,260**	**5,506**	**5,606**	**5,612**	**6,536**	**6,062**	**6,180**	**—**	**—**	**7,525**	**4,608**
District: 51B Total	**23,946**	**2,685**	**19,687**	**2,626**	**7,401**	**9,289**	**2,059**	**8,590**	**8,645**	**8,855**	**10,121**	**9,404**	**9,605**	**—**	**—**	**11,231**	**7,535**
% Of Voters			**100.00**	**13.34**	**37.59**	**47.18**	**10.46**	**43.63**	**43.91**	**44.98**	**51.41**	**47.77**	**48.79**	**—**	**—**	**57.05**	**38.27**
District: 51 Total	**42,854**	**5,213**	**34,475**	**4,573**	**11,941**	**17,346**	**3,438**	**14,098**	**16,214**	**14,622**	**18,645**	**15,656**	**17,482**	**6,586**	**7,470**	**11,231**	**7,535**
% Of Voters			**100.00**	**13.26**	**34.64**	**50.31**	**9.97**	**40.89**	**47.03**	**42.41**	**54.08**	**45.41**	**50.71**	**19.10**	**21.67**	**32.58**	**21.86**

DISTRICT 52A County ANOKA	VOTER REGISTRATION			U.S. PRES./ VICE PRES.			U.S. SENATOR			U.S. REP. DIST. 4		U.S. REP. DIST. 6		STATE SENATOR		STATE REP.			
	# of Persons Registered at 7am	# of New Registrations Election Day	Total Number of Persons Voting in the Precinct	RP PEROT AND CHOATE	R DOLE AND KEMP	DFL CLINTON AND GORE	RP DEAN BARKLEY	R RUDY BOSCHWITZ	DFL PAUL D. WELLSTONE	RP RICHARD J. GIBBONS	R DENNIS NEWINSKI	DFL BRUCE F. VENTO	R TAD JUDE	DFL BILL LUTHER	R MARLAINE SZUREK	DFL STEVEN G. NOVAK	R SKIP CARLSON	DFL SATVEER CHAUDHARY	RP WILLIAM HELGESON	R RICHARD "DICK" PELLOW	DFL GERI EVANS
Precinct																					
Columbia Heights P-1	1,608	168	1,262	151	297	780	116	379	735	—	—	—	400	822	447	776	532	696	—	—	—
Columbia Heights P-2	1,264	138	965	107	227	603	98	271	570	—	—	—	284	658	343	597	376	561	—	—	—
Columbia Heights P-3	1,511	157	1,220	146	288	752	96	342	749	—	—	—	359	816	422	736	470	708	—	—	—
Columbia Heights P-4	1,422	182	1,092	98	346	622	87	368	611	—	—	—	391	661	450	595	462	587	—	—	—
Columbia Heights P-5	1,409	175	1,233	113	384	716	94	431	681	—	—	—	421	760	485	701	579	608	—	—	—
Columbia Heights P-6	1,313	109	1,133	115	412	590	98	449	571	—	—	—	469	642	522	586	571	540	—	—	—

Columbia Heights P-7	1,473	137	1,207	141	320	724	84	383	708	—	—	—	395	770	476	692	530	642	—	—	—
Columbia Heights P-8	1,471	138	1,134	139	268	700	105	299	702	—	—	—	349	756	372	729	461	638	—	—	—
Fridley W-1 P-3	1,357	152	1,085	116	307	636	99	350	608	—	—	—	359	684	394	638	489	543	—	—	—
Fridley W-1 P-4	1,230	103	972	103	268	586	88	311	545	—	—	—	325	611	373	562	445	490	—	—	—
Fridley W-2 P-4	1,650	209	1,410	133	534	691	103	593	675	—	—	—	623	728	642	697	736	607	—	—	—
Fridley W-3 P-3	1,155	215	830	103	245	459	94	272	441	—	—	—	290	506	284	499	392	394	—	—	—
Fridley W-3 P-4	1,186	132	870	119	212	519	62	270	512	—	—	—	263	588	293	542	356	488	—	—	—
Hilltop P-1	393	49	287	31	42	199	22	58	194	—	—	—	55	219	62	210	86	185	—	—	—
County: Totals:	**18,442**	**2,064**	**14,700**	**1,615**	**4,150**	**8,577**	**1,246**	**4,776**	**8,302**	—	—	—	**4,983**	**9,221**	**5,565**	**8,560**	**6,485**	**7,687**	—	—	—
RAMSEY																					
New Brighton P-7	1,658	179	1,459	113	618	693	110	675	644	34	695	665	—	—	683	718	832	559	—	—	—
County: Totals:	**1,658**	**179**	**1,459**	**113**	**618**	**693**	**110**	**675**	**644**	**34**	**695**	**665**	—	—	**683**	**718**	**832**	**559**	—	—	—
District: 52A Total	**20,100**	**2,243**	**16,159**	**1,728**	**4,768**	**9,270**	**1,356**	**5,451**	**8,946**	**34**	**695**	**665**	**4,983**	**9,221**	**6,248**	**9,278**	**7,317**	**8,246**	—	—	—
% Of Voters			**100.00**	**10.69**	**29.51**	**57.37**	**8.39**	**33.73**	**55.36**	**0.21**	**4.30**	**4.12**	**30.84**	**57.06**	**38.67**	**57.42**	**45.28**	**51.03**	—	—	—

	VOTER REGISTRATION			U.S. PRES. / VICE PRES.			U.S. SENATOR			U.S. REP. DIST. 4			U.S. REP. DIST. 6		STATE SENATOR		STATE REP.				
DISTRICT 52B **County** **RAMSEY**	# of Persons Registered at 7am	# of New Registrations Election Day	Total Number of Persons Voting in the Precinct	RP PEROT AND CHOATE	R DOLE AND KEMP	DFL CLINTON AND GORE	RP DEAN BARKLEY	R RUDY BOSCHWITZ	DFL PAUL D. WELLSTONE	RP RICHARD J. GIBBONS	R DENNIS NEWINSKI	DFL BRUCE F. VENTO	R TAD JUDE	DFL BILL LUTHER	R MARLAINE SZUREK	DFL STEVEN G. NOVAK	R SKIP CARLSON	DFL SATVEER CHAUDHARY	RP WILLIAM HELGESON	R RICHARD "DICK" PELLOW	DFL GERI EVANS
Precinct																					
Blaine W-1 P-2	0	0	0	0	0	0	0	0	0	0	0	0	—	—	0	0	—	—	0	0	0
Mounds View P-1	6,999	1,029	5,724	730	1,820	3,051	578	2,081	2,915	314	2,217	2,888	—	—	2,265	3,210	—	—	358	2,287	2,878
New Brighton P-1	2,642	673	2,181	205	822	1,094	167	888	1,056	95	918	1,013	—	—	962	1,090	—	—	112	946	992
New Brighton P-2	2,064	233	1,753	164	629	932	125	720	872	54	736	882	—	—	737	941	—	—	73	754	874
New Brighton P-3	2,221	290	1,665	148	553	924	143	591	888	60	651	870	—	—	714	882	—	—	72	671	855
New Brighton P-4	886	73	735	55	299	368	55	320	349	9	361	339	—	—	336	375	—	—	22	361	329
New Brighton P-5	2,678	289	2,197	188	773	1,173	184	850	1,107	79	884	1,114	—	—	913	1,169	—	—	86	867	1,149
New Brighton P-6	2,154	205	1,848	150	727	932	145	796	869	41	853	888	—	—	852	929	—	—	60	875	857
County: Totals:	**19,644**	**2,792**	**16,103**	**1,640**	**5,623**	**8,474**	**1,397**	**6,246**	**8,056**	**652**	**6,620**	**7,994**	—	—	**6,779**	**8,596**	—	—	**783**	**6,761**	**7,934**
District: 52B Total	**19,644**	**2,792**	**16,103**	**1,640**	**5,623**	**8,474**	**1,397**	**6,246**	**8,056**	**652**	**6,620**	**7,994**	—	—	**6,779**	**8,596**	—	—	**783**	**6,761**	**7,934**
% Of Voters			**100.00**	**10.18**	**34.92**	**52.62**	**8.68**	**38.79**	**50.03**	**4.05**	**41.11**	**49.64**	—	—	**42.10**	**53.38**	—	—	**4.86**	**41.99**	**49.27**
District: 52 Total	**39,744**	**5,035**	**32,262**	**3,368**	**10,391**	**17,744**	**2,753**	**11,697**	**17,002**	**686**	**7,315**	**8,659**	**4,983**	**9,221**	**13,027**	**17,874**	**7,317**	**8,246**	**783**	**6,761**	**7,934**
% Of Voters			**100.00**	**10.44**	**32.21**	**55.00**	**8.53**	**36.26**	**52.70**	**2.13**	**22.67**	**26.84**	**15.45**	**28.58**	**40.38**	**55.40**	**22.68**	**25.56**	**2.43**	**20.96**	**24.59**

DISTRICT 53A County ANOKA	VOTER REGISTRATION			U.S. PRES./ VICE PRES.			U.S. SENATOR			U.S. REP. DIST. 4			U.S. REP. DIST. 6		STATE SENATOR		STATE REP.			
	# of Persons Registered at 7am	# of New Registrations Election Day	Total Number of Persons Voting in the Precinct	RP PEROT AND CHOATE	R DOLE AND KEMP	DFL CLINTON AND GORE	RP DEAN BARKLEY	R RUDY BOSCHWITZ	DFL PAUL D. WELLSTONE	RP RICHARD J. GIBBONS	R DENNIS NEWINSKI	DFL BRUCE F. VENTO	R TAD JUDE	DFL BILL LUTHER	R LINDA RUNBECK	DFL RENEE JENSON	R PHILIP KRINKIE	DFL JAKI COTTINGHAM-ZIERDT	R SHERRY BROECKER	DFL MARC ASCH
Precinct																				
Blaine D-1 P-1	825	85	642	94	236	302	66	263	297	—	—	—	292	333	358	264	339	263	—	—
Circle Pines P-1	1,207	109	938	129	236	557	87	288	536	—	—	—	323	594	444	471	355	547	—	—
Circle Pines P-2	1,688	124	1,384	133	522	704	148	580	638	—	—	—	622	723	875	471	746	552	—	—
County: Totals:	**3,720**	**318**	**2,964**	**356**	**994**	**1,563**	**301**	**1,131**	**1,471**	**—**	**—**	**—**	**1,237**	**1,650**	**1,677**	**1,206**	**1,440**	**1,362**	**—**	**—**
RAMSEY																				
Arden Hills P-1	915	75	781	66	342	353	64	348	349	22	379	351	—	—	466	276	469	268	—	—
Arden Hills P-2	1,525	125	1,290	110	540	602	99	581	577	39	590	603	—	—	727	491	751	452	—	—
Arden Hills P-3	1,930	452	1,565	93	982	435	76	967	462	35	953	438	—	—	1,059	369	1,026	373	—	—
Arden Hills P-4	2,059	194	1,646	150	701	753	110	767	734	53	796	723	—	—	971	603	994	563	—	—
Shoreview P-4	3,477	419	2,926	242	1,129	1,467	232	1,215	1,401	89	1,318	1,387	—	—	1,588	1,187	1,673	1,069	—	—
Shoreview P-5	3,390	303	2,860	253	1,231	1,324	277	1,332	1,210	105	1,415	1,223	—	—	1,773	991	1,780	950	—	—
Shoreview P-6	4,173	423	3,434	291	1,438	1,652	268	1,604	1,502	117	1,672	1,509	—	—	2,105	1,220	2,055	1,203	—	—
County: Totals:	**17,469**	**1,991**	**14,502**	**1,205**	**6,363**	**6,586**	**1,126**	**6,814**	**6,235**	**460**	**7,123**	**6,234**	**—**	**—**	**8,689**	**5,137**	**8,748**	**4,878**	**—**	**—**
District: 53A Total	**21,189**	**2,309**	**17,466**	**1,561**	**7,357**	**8,149**	**1,427**	**7,945**	**7,706**	**460**	**7,123**	**6,234**	**1,237**	**1,650**	**10,366**	**6,343**	**10,188**	**6,240**	**—**	**—**
% Of Voters			**100.00**	**8.94**	**42.12**	**46.66**	**8.17**	**45.49**	**44.12**	**2.63**	**40.78**	**35.69**	**7.08**	**9.45**	**59.35**	**36.32**	**58.33**	**35.73**	—	—

DISTRICT 53B County RAMSEY	VOTER REGISTRATION			U.S. PRES./ VICE PRES.			U.S. SENATOR			U.S. REP. DIST. 4			U.S. REP. DIST. 6		STATE SENATOR		STATE REP.			
	# of Persons Registered at 7am	# of New Registrations Election Day	Total Number of Persons Voting in the Precinct	RP PEROT AND CHOATE	R DOLE AND KEMP	DFL CLINTON AND GORE	RP DEAN BARKLEY	R RUDY BOSCHWITZ	DFL PAUL D. WELLSTONE	RP RICHARD J. GIBBONS	R DENNIS NEWINSKI	DFL BRUCE F. VENTO	R TAD JUDE	DFL BILL LUTHER	R LINDA RUNBECK	DFL RENEE JENSON	R PHILIP KRINKIE	DFL JAKI COTTINGHAM-ZIERDT	R SHERRY BROECKER	DFL MARC ASCH
Precinct																				
Gem Lake P-1	280	11	225	31	62	126	14	89	122	4	104	108	—	—	110	101	—	—	120	93
Little Canada P-2	1,855	232	1,429	166	454	766	137	528	720	63	605	681	—	—	693	662	—	—	661	692
Maplewood P- 7	1,078	134	895	81	338	461	73	355	444	27	424	404	—	—	453	384	—	—	433	396
North Oaks P-1	2,759	258	2,358	110	1,410	765	124	1,473	720	49	1,462	760	—	—	1,673	594	—	—	1,647	629
Shoreview P-1	1,366	112	1,185	118	451	580	105	504	549	53	561	528	—	—	680	462	—	—	631	506
Shoreview P-2	2,634	322	2,024	184	742	1,063	141	821	1,019	61	862	996	—	—	1,044	870	—	—	972	941
Shoreview P-3	1,962	184	1,682	130	612	889	141	685	814	54	714	829	—	—	893	708	—	—	840	770
Vadnais Heights P-1	1,671	154	1,443	131	534	733	146	590	672	50	643	669	—	—	740	629	—	—	811	559
Vadnais Heights P-2	3,714	428	3,173	297	1,305	1,504	244	1,446	1,416	90	1,551	1,402	—	—	1,845	1,194	—	—	1,927	1,125
Vadnais Heights P-3	563	117	352	44	107	189	27	121	193	14	142	174	—	—	157	176	—	—	160	171
Vadnais Heights P-4	1,524	271	1,281	147	367	723	119	421	698	65	488	664	—	—	522	675	—	—	562	636
White Bear Lk W-1 P-2	1,109	200	825	80	298	427	47	340	415	37	365	387	—	—	387	376	—	—	391	384
White Bear Twp P-1	1,697	175	1,442	146	486	781	137	551	733	67	608	711	—	—	719	658	—	—	730	655

White Bear Twp P-4	1,082	86	925	76	419	414	84	450	377	28	497	357	—	—	558	320	—	—	563	320
County: Totals:	**23,294**	**2,684**	**19,239**	**1,741**	**7,585**	**9,421**	**1,539**	**8,374**	**8,892**	**662**	**9,026**	**8,670**	—	—	**10,474**	**7,809**	—	—	**10,448**	**7,877**
District: 53B Total	**23,294**	**2,684**	**19,239**	**1,741**	**7,585**	**9,421**	**1,539**	**8,374**	**8,892**	**662**	**9,026**	**8,670**	—	—	**10,474**	**7,809**	—	—	**10,448**	**7,877**
% Of Voters			**100.00**	**9.05**	**39.43**	**48.97**	**8.00**	**43.53**	**46.22**	**3.44**	**46.92**	**45.06**	—	—	**54.44**	**40.59**	—	—	**54.31**	**40.94**
District: 53 Total	**44,483**	**4,993**	**36,705**	**3,302**	**14,942**	**17,570**	**2,966**	**16,319**	**16,598**	**1,122**	**16,149**	**14,904**	**1,237**	**1,650**	**20,840**	**14,152**	**10,188**	**6,240**	**10,448**	**7,877**
% Of Voters			**100.00**	**9.00**	**40.71**	**47.87**	**8.08**	**44.46**	**45.22**	**3.06**	**44.00**	**40.60**	**3.37**	**4.50**	**56.78**	**38.56**	**27.76**	**17.00**	**28.46**	**21.46**

	VOTER REGISTRATION			U.S. PRES. / VICE PRES.			U.S. SENATOR			U.S. REP. DIST. 4			STATE SENATOR		STATE REP.			
DISTRICT 54A	# of Persons Registered at 7am	# of New Registrations Election Day	Total Number of Persons Voting in the Precinct	RP PEROT AND CHOATE	R DOLE AND KEMP	DFL CLINTON AND GORE	RP DEAN BARKLEY	R RUDY BOSCHWITZ	DFL PAUL D. WELLSTONE	RP RICHARD J. GIBBONS	R DENNIS NEWINSKI	DFL BRUCE F. VENTO	R PAT IGO	DFL JOHN MARTY	R PAUL KUETTEL	DFL MARY JO MCGUIRE	R DWAYNE DEZIEL	DFL MINDY GREILING
County																		
HENNEPIN																		
Precinct																		
St. Anthony P-1	1,603	143	1,339	105	492	707	85	532	698	33	557	691	479	817	527	763	—	—
St. Anthony P-2	2,448	160	2,104	191	793	1,068	150	863	1,050	60	907	1,056	731	1,335	826	1,220	—	—
County: Totals:	**4,051**	**303**	**3,443**	**296**	**1,285**	**1,775**	**235**	**1,395**	**1,748**	**93**	**1,464**	**1,747**	**1,210**	**2,152**	**1,353**	**1,983**	—	—
RAMSEY																		
Falcon Heights P-1	1,782	250	1,427	95	431	843	75	456	868	41	468	837	423	936	459	889	—	—
Falcon Heights P-2	1,407	112	1,282	78	470	681	85	490	683	31	556	649	516	737	550	707	—	—
Lauderdale P-1	1,619	226	1,212	93	332	739	82	356	743	50	395	712	331	847	376	794	—	—
Roseville P- 6	2,042	226	1,770	165	518	1,019	152	584	982	60	677	966	585	1,131	592	1,105	—	—
Roseville P- 7	2,441	201	2,059	161	719	1,121	163	767	1,065	59	849	1,047	791	1,191	801	1,169	—	—
Roseville P- 8	2,181	185	1,836	171	722	898	152	776	872	55	817	895	731	1,048	770	994	—	—
Roseville P- 9	2,464	227	2,083	165	760	1,094	144	823	1,078	53	858	1,077	813	1,204	866	1,136	—	—
Roseville P-10	2,518	441	1,978	133	1,056	747	111	1,106	715	49	1,117	738	1,050	840	1,090	777	—	—
St Anthony P-1	1,588	305	1,277	89	431	715	80	481	677	38	458	672	423	792	436	755	—	—
County: Totals:	**18,042**	**2,173**	**14,924**	**1,150**	**5,439**	**7,857**	**1,044**	**5,839**	**7,683**	**436**	**6,195**	**7,593**	**5,663**	**8,726**	**5,940**	**8,326**	—	—
District: 54A Total	**22,093**	**2,476**	**18,367**	**1,446**	**6,724**	**9,632**	**1,279**	**7,234**	**9,431**	**529**	**7,659**	**9,340**	**6,873**	**10,878**	**7,293**	**10,309**	—	—
% Of Voters			**100.00**	**7.87**	**36.61**	**52.44**	**6.96**	**39.39**	**51.35**	**2.88**	**41.70**	**50.85**	**37.42**	**59.23**	**39.71**	**56.13**	—	—

	VOTER REGISTRATION			U.S. PRES. / VICE PRES.			U.S. SENATOR			U.S. REP. DIST. 4			STATE SENATOR		STATE REP.			
DISTRICT 54B	# of Persons Registered at 7am	# of New Registrations Election Day	Total Number of Persons Voting in the Precinct	RP PEROT AND CHOATE	R DOLE AND KEMP	DFL CLINTON AND GORE	RP DEAN BARKLEY	R RUDY BOSCHWITZ	DFL PAUL D. WELLSTONE	RP RICHARD J. GIBBONS	R DENNIS NEWINSKI	DFL BRUCE F. VENTO	R PAT IGO	DFL JOHN MARTY	R PAUL KUETTEL	DFL MARY JO MCGUIRE	R DWAYNE DEZIEL	DFL MINDY GREILING
County																		
RAMSEY																		
Precinct																		
Little Canada P-1	2,182	413	1,756	170	543	991	142	609	948	71	648	950	614	1,074	—	—	585	1,094
Little Canada P-3	1,587	264	1,323	165	411	707	108	500	679	62	514	670	479	772	—	—	455	801

Maplewood P- 1	820	95	698	74	182	431	59	204	421	27	249	388	216	459	—	—	198	480
Maplewood P- 2	1,180	183	1,001	105	348	519	87	386	495	39	450	465	363	604	—	—	370	589
Maplewood P- 3	1,349	146	1,065	106	399	529	98	422	522	32	499	488	454	569	—	—	417	599
Maplewood P- 5	1,415	125	1,100	113	262	696	88	317	660	37	403	611	313	749	—	—	292	759
Maplewood P- 6	1,408	176	1,262	130	342	766	93	403	736	32	493	682	365	840	—	—	385	801
Roseville P- 1	2,674	284	2,339	205	825	1,259	196	932	1,176	81	974	1,195	879	1,399	—	—	868	1,390
Roseville P- 2	2,903	376	2,352	208	800	1,284	195	897	1,189	88	954	1,188	866	1,394	—	—	852	1,390
Roseville P- 3	2,738	318	2,424	218	855	1,276	175	1,003	1,202	85	1,017	1,223	933	1,427	—	—	911	1,417
Roseville P- 4	2,533	306	2,109	175	811	1,071	186	862	1,014	72	940	1,018	868	1,190	—	—	840	1,173
Roseville P- 5	854	98	731	58	252	411	40	291	376	21	298	390	267	437	—	—	259	433
County: Totals:	**21,643**	**2,784**	**18,160**	**1,727**	**6,030**	**9,940**	**1,467**	**6,826**	**9,418**	**647**	**7,439**	**9,268**	**6,617**	**10,914**	**—**	**—**	**6,432**	**10,926**
District: 54B Total	**21,643**	**2,784**	**18,160**	**1,727**	**6,030**	**9,940**	**1,467**	**6,826**	**9,418**	**647**	**7,439**	**9,268**	**6,617**	**10,914**	**—**	**—**	**6,432**	**10,926**
% Of Voters			**100.00**	**9.51**	**33.20**	**54.74**	**8.08**	**37.59**	**51.86**	**3.56**	**40.96**	**51.04**	**36.44**	**60.10**	**—**	**—**	**35.42**	**60.17**
District: 54 Total	**43,736**	**5,260**	**36,527**	**3,173**	**12,754**	**19,572**	**2,746**	**14,060**	**18,849**	**1,176**	**15,098**	**18,608**	**13,490**	**21,792**	**7,293**	**10,309**	**6,432**	**10,926**
% Of Voters			**100.00**	**8.69**	**34.92**	**53.58**	**7.52**	**38.49**	**51.60**	**3.22**	**41.33**	**50.94**	**36.93**	**59.66**	**19.97**	**28.22**	**17.61**	**29.91**

	VOTER REGISTRATION			U.S. PRES. / VICE PRES.			U.S. SENATOR			U.S. REP. DIST. 4			U.S. REP. DIST. 6		STATE SENATOR		STATE REP.			
DISTRICT 55A **County** **RAMSEY**	# of Persons Registered at 7am	# of New Registrations Election Day	Total Number of Persons Voting in the Precinct	RP PEROT AND CHOATE	R DOLE AND KEMP	DFL CLINTON AND GORE	RP DEAN BARKLEY	R RUDY BOSCHWITZ	DFL PAUL D. WELLSTONE	RP RICHARD J. GIBBONS	R DENNIS NEWINSKI	DFL BRUCE F. VENTO	R TAD JUDE	DFL BILL LUTHER	R BOB HAFDAHL	DFL CHARLES "CHUCK" WIGER	R HARRY MARES	DFL JOHN PYKA	R STEVE CARLSON	DFL BETTY MCCOLLUM
Precinct																				
White Bear Lk W-1 P-1	2,035	234	1,641	157	519	914	144	566	888	64	652	828	—	—	581	922	1,006	556	—	—
White Bear Lk W-2 P-1	3,080	320	2,510	281	760	1,350	218	865	1,334	106	962	1,283	—	—	934	1,358	1,525	842	—	—
White Bear Lk W-3 P-1	3,152	274	2,594	287	887	1,353	214	1,000	1,323	96	1,160	1,245	—	—	1,047	1,364	1,801	687	—	—
White Bear Lk W-4 P-1	2,804	200	2,245	195	855	1,121	180	920	1,091	65	1,029	1,064	—	—	932	1,189	1,547	629	—	—
White Bear Lk W-5 P-1	3,071	369	2,522	302	780	1,364	231	870	1,342	117	992	1,297	—	—	925	1,412	1,548	856	—	—
White Bear Twp P-2	2,933	279	2,456	280	894	1,215	217	1,012	1,164	114	1,111	1,124	—	—	1,022	1,274	1,581	781	—	—
White Bear Twp P-3	942	65	786	80	313	372	67	354	353	29	386	345	—	—	369	376	543	219	—	—
White Bear Twp P-5	226	24	176	28	64	81	18	67	87	11	71	86	—	—	71	95	104	64	—	—
County: Totals:	**18,243**	**1,765**	**14,930**	**1,610**	**5,072**	**7,770**	**1,289**	**5,654**	**7,582**	**602**	**6,363**	**7,272**	**—**	**—**	**5,881**	**7,990**	**9,655**	**4,634**	**—**	**—**
WASHINGTON																				
Birchwood Village City	748	40	592	50	261	261	57	278	254	—	—	—	279	294	280	284	416	158	—	—
Mahtomedi P-2	1,976	215	1,702	171	662	838	162	741	767	—	—	—	762	861	738	843	947	669	—	—
White Br. Lk. W-4 P-2	169	20	145	22	45	72	23	52	64	—	—	—	58	80	52	74	87	51	—	—
Willernie P-1	309	48	255	52	48	148	33	69	149	—	—	—	72	161	54	175	89	153	—	—
County: Totals:	**3,202**	**323**	**2,694**	**295**	**1,016**	**1,319**	**275**	**1,140**	**1,234**	**—**	**—**	**—**	**1,171**	**1,396**	**1,124**	**1,376**	**1,539**	**1,031**	**—**	**—**
District: 55A Total	**21,445**	**2,088**	**17,624**	**1,905**	**6,088**	**9,089**	**1,564**	**6,794**	**8,816**	**602**	**6,363**	**7,272**	**1,171**	**1,396**	**7,005**	**9,366**	**11,194**	**5,665**	**—**	**—**
% Of Voters			**100.00**	**10.81**	**34.54**	**51.57**	**8.87**	**38.55**	**50.02**	**3.42**	**36.10**	**41.26**	**6.64**	**7.92**	**39.75**	**53.14**	**63.52**	**32.14**	**—**	**—**

DISTRICT 55B County RAMSEY	VOTER REGISTRATION			U.S. PRES. / VICE PRES.			U.S. SENATOR			U.S. REP. DIST. 4			U.S. REP. DIST. 6		STATE SENATOR		STATE REP.			
Precinct	# of Persons Registered at 7am	# of New Registrations Election Day	Total Number of Persons Voting in the Precinct	RP PEROT AND CHOATE	R DOLE AND KEMP	DFL CLINTON AND GORE	RP DEAN BARKLEY	R RUDY BOSCHWITZ	DFL PAUL D. WELLSTONE	RP RICHARD J. GIBBONS	R DENNIS NEWINSKI	DFL BRUCE F. VENTO	R TAD JUDE	DFL BILL LUTHER	R BOB HAFDAHL	DFL CHARLES "CHUCK" WIGER	R HARRY MARES	DFL JOHN PYKA	R STEVE CARLSON	DFL BETTY MCCOLLUM
Maplewood P- 4	1,524	153	1,262	142	344	741	112	408	701	51	442	703	—	—	364	785	—	—	403	768
Maplewood P- 8	1,768	139	1,469	147	499	791	114	593	728	41	739	649	—	—	573	793	—	—	585	812
Maplewood P- 9	759	72	615	70	169	370	65	195	341	25	226	331	—	—	176	384	—	—	198	372
Maplewood P-10	656	71	558	43	169	338	39	186	315	11	204	319	—	—	173	343	—	—	195	328
Maplewood P-11	1,155	177	944	109	262	543	85	295	536	39	376	496	—	—	303	569	—	—	302	591
North St Paul P-1	1,658	228	1,502	202	360	878	131	464	856	78	567	777	—	—	463	902	—	—	449	984
North St Paul P-2	1,471	216	1,255	161	313	751	93	420	709	54	499	646	—	—	393	749	—	—	411	785
North St Paul P-3	1,844	197	1,427	154	380	852	129	477	776	57	603	706	—	—	437	862	—	—	462	880
North St Paul P-4	1,916	126	1,615	162	516	885	143	592	832	40	782	740	—	—	607	897	—	—	615	935
St Paul W-5 P- 9	1,124	188	829	76	228	503	70	246	490	32	269	475	—	—	243	484	—	—	269	488
St Paul W-6 P- 1	970	102	777	76	259	419	63	289	390	45	309	389	—	—	270	438	—	—	298	431
St Paul W-6 P- 4	1,378	149	1,148	145	324	651	119	353	651	59	425	619	—	—	348	702	—	—	373	701
St Paul W-6 P- 5	1,137	89	921	115	162	614	66	230	592	27	279	557	—	—	213	605	—	—	223	620
St Paul W-6 P- 9	1,324	200	1,015	116	227	641	94	257	630	36	307	602	—	—	255	632	—	—	293	628
County: Totals:	**18,684**	**2,107**	**15,337**	**1,718**	**4,212**	**8,977**	**1,323**	**5,005**	**8,547**	**595**	**6,027**	**8,009**	**—**	**—**	**4,818**	**9,145**	**—**	**—**	**5,076**	**9,323**
District: 55B Total	**18,684**	**2,107**	**15,337**	**1,718**	**4,212**	**8,977**	**1,323**	**5,005**	**8,547**	**595**	**6,027**	**8,009**	**—**	**—**	**4,818**	**9,145**	**—**	**—**	**5,076**	**9,323**
% Of Voters			**100.00**	**11.20**	**27.46**	**58.53**	**8.63**	**32.63**	**55.73**	**3.88**	**39.30**	**52.22**	**—**	**—**	**31.41**	**59.63**	**—**	**—**	**33.10**	**60.79**
District: 55 Total	**40,129**	**4,195**	**32,961**	**3,623**	**10,300**	**18,066**	**2,887**	**11,799**	**17,363**	**1,197**	**12,390**	**15,281**	**1,171**	**1,396**	**11,823**	**18,511**	**11,194**	**5,665**	**5,076**	**9,323**
% Of Voters			**100.00**	**10.99**	**31.25**	**54.81**	**8.76**	**35.80**	**52.68**	**3.63**	**37.59**	**46.36**	**3.55**	**4.24**	**35.87**	**56.16**	**33.96**	**17.19**	**15.40**	**28.28**

DISTRICT 56A County WASHINGTON	VOTER REGISTRATION			U.S. PRES. / VICE PRES.			U.S. SENATOR			U.S. REP. DIST. 6		STATE SENATOR		STATE REP.			
Precinct	# of Persons Registered at 7am	# of New Registrations Election Day	Total Number of Persons Voting in the Precinct	RP PEROT AND CHOATE	R DOLE AND KEMP	DFL CLINTON AND GORE	RP DEAN BARKLEY	R RUDY BOSCHWITZ	DFL PAUL D. WELLSTONE	R TAD JUDE	DFL BILL LUTHER	R GARY W. LAIDIG	DFL JOHN DOOLEY	R MARK WILLIAM HOLSTEN	DFL STAN NARUSIEWICZ	R PEG LARSEN	DFL JEROME J. DEROSE
Bayport	1,242	108	983	124	309	513	78	402	477	404	538	582	373	573	364	—	—
Baytown Twp	877	83	758	83	322	336	70	360	311	348	379	457	277	483	245	—	—
Dellwood	713	61	616	44	410	151	39	432	137	422	174	474	114	498	92	—	—
Grant Twp.	2,795	191	2,150	230	947	911	212	1,055	841	1,070	1,006	1,282	794	1,362	685	—	—
Hugo W-3 P-2	633	51	553	85	238	217	55	276	207	279	252	325	200	327	188	—	—
Mahtomedi P-1	2,213	193	1,779	175	675	879	131	750	867	732	982	897	797	1,001	664	—	—
Oak Park Heights P-1a	1,229	176	944	120	279	511	71	339	503	347	549	503	404	477	426	—	—
Oak Park Heights P-1b	972	125	790	106	232	440	69	295	410	317	456	455	313	506	259	—	—
Stillwater W-1	2,195	214	1,698	168	510	963	160	580	932	603	1,045	901	752	985	637	—	—
Stillwater W-2	2,054	254	1,548	180	453	868	137	521	856	534	956	800	701	862	610	—	—

Stillwater W-3	2,743	254	2,236	218	871	1,082	202	961	1,017	977	1,178	1,430	733	1,511	629	—	—
Stillwater W-4	2,752	310	2,250	224	823	1,151	189	942	1,079	972	1,215	1,402	794	1,466	694	—	—
Stillwater Twp.	1,664	92	1,377	187	546	604	158	602	595	626	711	849	482	892	426	—	—
County: Totals:	**22,082**	**2,112**	**17,682**	**1,944**	**6,615**	**8,626**	**1,571**	**7,515**	**8,232**	**7,631**	**9,441**	**10,357**	**6,734**	**10,943**	**5,919**	—	—
District: 56A Total	**22,082**	**2,112**	**17,682**	**1,944**	**6,615**	**8,626**	**1,571**	**7,515**	**8,232**	**7,631**	**9,441**	**10,357**	**6,734**	**10,943**	**5,919**	—	—
% Of Voters			**100.00**	**10.99**	**37.41**	**48.78**	**8.88**	**42.50**	**46.56**	**43.16**	**53.39**	**58.57**	**38.08**	**61.89**	**33.47**	—	—

DISTRICT 56B County WASHINGTON	VOTER REGISTRATION			U.S. PRES. / VICE PRES.			U.S. SENATOR			U.S. REP. DIST. 6		STATE SENATOR		STATE REP.			
	# of Persons Registered at 7am	# of New Registrations Election Day	Total Number of Persons Voting in the Precinct	RP PEROT AND CHOATE	R DOLE AND KEMP	DFL CLINTON AND GORE	RP DEAN BARKLEY	R RUDY BOSCHWITZ	DFL PAUL D. WELLSTONE	R TAD JUDE	DFL BILL LUTHER	R GARY W. LAIDIG	DFL JOHN DOOLEY	R MARK WILLIAM HOLSTEN	DFL STAN NARUSIEWICZ	R PEG LARSEN	DFL JEROME J. DEROSE
Precinct																	
Afton W-1	565	32	461	38	177	223	38	200	218	199	250	244	192	—	—	274	165
Afton W-2	475	21	401	35	175	171	37	195	165	198	194	246	145	—	—	272	117
Afton W-3	468	46	384	73	134	170	56	146	175	162	211	200	167	—	—	221	150
Afton W-4	528	25	442	44	167	225	42	180	213	181	248	235	188	—	—	277	147
Denmark Twp.	925	96	757	116	301	327	80	345	310	355	380	380	343	—	—	442	286
Hastings W-1 P-2	4	0	4	0	0	3	1	0	3	2	2	1	3	—	—	2	1
Lake Elmo P-1	1,875	181	1,384	180	445	729	130	544	681	535	799	654	673	—	—	735	585
Lake Elmo P-2	1,962	187	1,675	204	718	718	147	840	660	833	794	1,013	570	—	—	1,048	529
Lakeland	1,314	114	1,058	151	325	551	104	412	522	420	608	517	508	—	—	682	349
Lakeland Shores	209	19	174	17	59	93	19	60	92	71	98	75	89	—	—	110	55
Lake St. Croix Beach	823	93	664	102	168	357	77	209	350	210	428	297	342	—	—	346	298
Oakdale P-4	3,202	497	2,671	294	904	1,426	228	1,095	1,294	1,082	1,491	1,179	1,331	—	—	1,301	1,213
Oakdale P-5	2,282	265	1,735	183	509	1,012	146	603	947	617	1,045	683	946	—	—	726	910
Oakdale P-6	2,928	300	2,329	231	756	1,306	246	874	1,176	882	1,367	958	1,237	—	—	1,081	1,122
Pine Springs	294	19	253	26	116	108	27	127	91	131	118	164	79	—	—	174	69
St. Marys Point	244	15	204	23	50	111	13	76	107	78	115	89	108	—	—	109	87
West Lakeland Twp.	1,766	146	1,498	155	634	683	155	718	608	763	675	933	498	—	—	1,023	407
Woodbury P-2	1,506	149	1,334	87	701	523	99	759	455	730	559	856	413	—	—	940	329
Woodbury P-3	670	227	692	72	242	367	62	301	313	305	338	335	286	—	—	386	244
Woodbury P-4	1,787	218	1,616	119	709	758	160	752	684	799	765	876	625	—	—	993	525
Woodbury P-5	1,799	286	1,685	136	735	790	136	798	729	833	790	895	683	—	—	1,027	554
Woodbury P-10	2,564	193	2,195	185	869	1,111	179	981	1,006	1,003	1,115	1,126	909	—	—	1,303	780
Woodbury P-11	1,209	190	1,166	88	637	417	78	712	362	708	420	773	328	—	—	850	270
County: Totals:	**29,399**	**3,319**	**24,782**	**2,559**	**9,531**	**12,179**	**2,260**	**10,927**	**11,161**	**11,097**	**12,810**	**12,729**	**10,663**	—	—	**14,322**	**9,192**
District: 56B Total	**29,399**	**3,319**	**24,782**	**2,559**	**9,531**	**12,179**	**2,260**	**10,927**	**11,161**	**11,097**	**12,810**	**12,729**	**10,663**	—	—	**14,322**	**9,192**
% Of Voters			**100.00**	**10.33**	**38.46**	**49.14**	**9.12**	**44.09**	**45.04**	**44.78**	**51.69**	**51.36**	**43.03**	—	—	**57.79**	**37.09**
District: 56 Total	**51,481**	**5,431**	**42,464**	**4,503**	**16,146**	**20,805**	**3,831**	**18,442**	**19,393**	**18,728**	**22,251**	**23,086**	**17,397**	**10,943**	**5,919**	**14,322**	**9,192**
% Of Voters			**100.00**	**10.60**	**38.02**	**48.99**	**9.02**	**43.43**	**45.67**	**44.10**	**52.40**	**54.37**	**40.97**	**25.77**	**13.94**	**33.73**	**21.65**

DISTRICT 57A County RAMSEY	VOTER REGISTRATION			U.S. PRES. / VICE PRES.			U.S. SENATOR			U.S. REP. DIST. 4			U.S. REP. DIST. 6		STATE SENATOR			STATE REP.			
	# of Persons Registered at 7am	# of New Registrations Election Day	Total Number of Persons Voting in the Precinct	RP PEROT AND CHOATE	R DOLE AND KEMP	DFL CLINTON AND GORE	RP DEAN BARKLEY	R RUDY BOSCHWITZ	DFL PAUL D. WELLSTONE	RP RICHARD J. GIBBONS	R DENNIS NEWINSKI	DFL BRUCE F. VENTO	R TAD JUDE	DFL BILL LUTHER	RP ERIC ALLEN DAMMER	R STEVE LAGOON	DFL LEN PRICE	R ROB HAFIZ	DFL NORA SLAWIK	R RICHARD PALBICKI	DFL SHARON MARKO
Precinct																					
Maplewood P-12	1,852	268	1,552	165	441	906	125	507	877	63	572	837	—	—	81	500	879	590	864	—	—
Maplewood P-13	1,211	209	965	135	217	592	99	271	564	58	310	541	—	—	68	238	602	314	592	—	—
Maplewood P-14	738	59	590	61	176	335	52	211	315	21	207	332	—	—	22	190	346	232	324	—	—
Maplewood P-15	1,737	176	1,448	109	516	788	110	565	741	51	606	722	—	—	56	544	764	695	680	—	—
Maplewood P-16	1,368	141	1,189	146	422	597	116	506	542	50	542	539	—	—	59	454	607	588	552	—	—
County: Totals:	**6,906**	**853**	**5,744**	**616**	**1,772**	**3,218**	**502**	**2,060**	**3,039**	**243**	**2,237**	**2,971**	**—**	**—**	**286**	**1,926**	**3,198**	**2,419**	**3,012**	**—**	**—**
WASHINGTON																					
Landfall	261	67	222	37	46	133	9	67	134	—	—	—	57	152	11	54	143	62	141	—	—
Oakdale P-1	1,543	154	1,184	130	356	677	102	417	648	—	—	—	393	748	57	357	711	454	673	—	—
Oakdale P-2	1,650	200	1,161	135	329	670	87	393	657	—	—	—	413	707	66	347	685	443	653	—	—
Oakdale P-3	2,635	306	1,926	256	518	1,127	185	651	1,056	—	—	—	665	1,204	101	581	1,150	811	1,049	—	—
Woodbury P-1	2,883	412	2,110	272	611	1,164	190	735	1,130	—	—	—	791	1,230	102	645	1,252	851	1,129	—	—
Woodbury P-6	2,279	377	1,924	182	632	1,065	121	781	992	—	—	—	785	1,064	75	707	1,051	914	933	—	—
Woodbury P-7	2,733	261	2,332	206	885	1,183	180	1,021	1,073	—	—	—	1,023	1,183	81	920	1,200	1,237	989	—	—
Woodbury P-8	1,240	148	1,151	102	500	525	104	557	471	—	—	—	597	511	46	515	545	689	427	—	—
Woodbury P-9	1,660	169	1,433	99	635	674	123	710	580	—	—	—	701	671	58	610	685	868	511	—	—
County: Totals:	**16,884**	**2,094**	**13,443**	**1,419**	**4,512**	**7,218**	**1,101**	**5,332**	**6,741**	**—**	**—**	**—**	**5,425**	**7,470**	**597**	**4,736**	**7,422**	**6,329**	**6,505**	**—**	**—**
District: 57A Total	**23,790**	**2,947**	**19,187**	**2,035**	**6,284**	**10,436**	**1,603**	**7,392**	**9,780**	**243**	**2,237**	**2,971**	**5,425**	**7,470**	**883**	**6,662**	**10,620**	**8,748**	**9,517**	**—**	**—**
% Of Voters			**100.00**	**10.61**	**32.75**	**54.39**	**8.35**	**38.53**	**50.97**	**1.27**	**11.66**	**15.48**	**28.27**	**38.93**	**4.60**	**34.72**	**55.35**	**45.59**	**49.60**	**—**	**—**

DISTRICT 57B County WASHINGTON	VOTER REGISTRATION			U.S. PRES. / VICE PRES.			U.S. SENATOR			U.S. REP. DIST. 4			U.S. REP. DIST. 6		STATE SENATOR			STATE REP.			
	# of Persons Registered at 7am	# of New Registrations Election Day	Total Number of Persons Voting in the Precinct	RP PEROT AND CHOATE	R DOLE AND KEMP	DFL CLINTON AND GORE	RP DEAN BARKLEY	R RUDY BOSCHWITZ	DFL PAUL D. WELLSTONE	RP RICHARD J. GIBBONS	R DENNIS NEWINSKI	DFL BRUCE F. VENTO	R TAD JUDE	DFL BILL LUTHER	RP ERIC ALLEN DAMMER	R STEVE LAGOON	DFL LEN PRICE	R ROB HAFIZ	DFL NORA SLAWIK	R RICHARD PALBICKI	DFL SHARON MARKO
Precinct																					
Cottage Grove P- 1	789	77	674	106	246	308	73	308	275	—	—	—	302	343	44	266	328	—	—	287	351
Cottage Grove P- 2	1,695	243	1,440	210	362	842	150	424	833	—	—	—	461	927	120	380	883	—	—	433	955
Cottage Grove P- 3	1,446	122	1,171	162	243	747	106	334	705	—	—	—	330	792	88	284	757	—	—	310	810
Cottage Grove P- 4	1,465	138	1,170	165	344	638	111	393	637	—	—	—	417	703	71	387	665	—	—	419	694
Cottage Grove P- 5	1,434	178	1,088	119	271	687	80	329	658	—	—	—	344	702	57	291	698	—	—	353	700
Cottage Grove P- 6	1,519	150	1,186	136	372	663	106	450	602	—	—	—	476	680	63	398	683	—	—	443	697
Cottage Grove P- 7	133	171	1,098	120	350	611	90	420	560	—	—	—	420	641	59	371	616	—	—	401	647
Cottage Grove P- 8	1,419	238	1,106	127	359	597	118	405	565	—	—	—	424	652	60	362	636	—	—	416	646
Cottage Grove P- 9	1,377	124	1,074	155	289	615	104	367	578	—	—	—	392	649	74	341	610	—	—	388	639

Cottage Grove P-10	1,136	135	928	97	262	545	94	322	494	—	—	—	326	570	66	286	536	—	—	321	573
Cottage Grove P-11	1,556	239	1,358	165	458	713	139	551	650	—	—	—	544	777	83	486	744	—	—	573	750
Cottage Grove P-12	950	150	831	89	239	490	76	297	441	—	—	—	306	488	65	262	460	—	—	319	480
Grey Cloud Island Twp.	234	17	187	20	60	97	5	84	95	—	—	—	70	111	15	68	101	—	—	69	110
Newport P-1	606	62	477	88	112	272	56	129	284	—	—	—	144	316	41	116	309	—	—	118	342
Newport P-2	1,444	188	1,082	171	288	603	96	344	615	—	—	—	381	648	76	282	667	—	—	291	736
St. Paul Park P-1	1,258	122	887	123	200	554	74	251	530	—	—	—	261	594	74	201	588	—	—	230	629
St. Paul Park P-2	676	60	507	59	137	302	40	156	300	—	—	—	174	321	43	131	324	—	—	139	356
St. Paul Park P-3	1,051	92	869	129	205	518	75	262	518	—	—	—	285	557	74	217	556	—	—	270	580
County: Totals:	**20,188**	**2,506**	**17,133**	**2,241**	**4,797**	**9,802**	**1,593**	**5,826**	**9,340**	—	—	—	**6,057**	**10,471**	**1,173**	**5,129**	**10,161**	—	—	**5,780**	**10,695**
District: 57B Total	**20,188**	**2,506**	**17,133**	**2,241**	**4,797**	**9,802**	**1,593**	**5,826**	**9,340**	—	—	—	**6,057**	**10,471**	**1,173**	**5,129**	**10,161**	—	—	**5,780**	**10,695**
% Of Voters			**100.00**	**13.08**	**28.00**	**57.21**	**9.30**	**34.00**	**54.51**	—	—	—	**35.35**	**61.12**	**6.85**	**29.94**	**59.31**	—	—	**33.74**	**62.42**
District: 57 Total	**43,978**	**5,453**	**36,320**	**4,276**	**11,081**	**20,238**	**3,196**	**13,218**	**19,120**	**243**	**2,237**	**2,971**	**11,482**	**17,941**	**2,056**	**11,791**	**20,781**	**8,748**	**9,517**	**5,780**	**10,695**
% Of Voters			**100.00**	**11.77**	**30.51**	**55.72**	**8.80**	**36.39**	**52.64**	**0.67**	**6.16**	**8.18**	**31.61**	**49.40**	**5.66**	**32.46**	**57.22**	**24.09**	**26.20**	**15.91**	**29.45**

	VOTER REGISTRATION			U.S. PRES. / VICE PRES.			U.S. SENATOR			U.S. REP. DIST. 5		STATE SENATOR		STATE REP.			
DISTRICT 58A County HENNEPIN	# of Persons Registered at 7am	# of New Registrations Election Day	Total Number of Persons Voting in the Precinct	RP PEROT AND CHOATE	R DOLE AND KEMP	DFL CLINTON AND GORE	RP DEAN BARKLEY	R RUDY BOSCHWITZ	DFL PAUL D. WELLSTONE	R JACK ULDRICH	DFL MARTIN OLAV SABO	R DAVID GELVICK	DFL LINDA HIGGINS	R WILLIAM RANNOW	DFL JOE MULLERY	R ALAN HOLT	DFL RICHARD "JEFF" JEFFERSON
Precinct																	
Minneapolis W- 3 P- 7	1,919	194	1,224	134	220	827	95	256	829	233	821	272	845	267	858	—	—
Minneapolis W- 4 P- 1	1,657	165	1,290	146	268	834	98	309	838	283	858	327	853	320	876	—	—
Minneapolis W- 4 P- 2	1,288	135	955	84	192	644	65	241	619	202	652	249	636	213	684	—	—
Minneapolis W- 4 P- 3	1,084	139	859	98	154	548	65	194	546	156	566	190	577	202	569	—	—
Minneapolis W- 4 P- 4	1,762	157	1,408	132	402	795	86	447	801	409	825	462	806	426	868	—	—
Minneapolis W- 4 P- 5	981	109	730	77	170	462	57	196	454	189	463	208	466	196	479	—	—
Minneapolis W- 4 P- 6	1,123	161	978	104	173	679	79	206	677	216	674	215	661	212	703	—	—
Minneapolis W- 4 P- 7	1,383	117	1,108	109	262	668	69	303	681	299	685	332	667	301	728	—	—
Minneapolis W- 4 P- 8	960	109	704	82	126	473	58	156	461	150	466	158	492	169	490	—	—
Minneapolis W- 4 P- 9	1,908	206	1,245	128	213	842	88	268	856	230	850	278	885	270	895	—	—
Minneapolis W- 4 P-10	1,649	228	1,284	101	222	905	72	266	882	244	880	256	920	269	902	—	—
Minneapolis W- 4 P-11	912	110	632	59	104	433	51	109	446	108	424	129	455	126	447	—	—
Minneapolis W- 5 P- 1	419	51	285	21	37	212	12	45	222	43	204	51	204	50	215	—	—
County: Totals:	**17,045**	**1,881**	**12,702**	**1,275**	**2,543**	**8,322**	**895**	**2,996**	**8,312**	**2,762**	**8,368**	**3,127**	**8,467**	**3,021**	**8,714**	—	—
District: 58A Total	**17,045**	**1,881**	**12,702**	**1,275**	**2,543**	**8,322**	**895**	**2,996**	**8,312**	**2,762**	**8,368**	**3,127**	**8,467**	**3,021**	**8,714**	—	—
% Of Voters			**100.00**	**10.04**	**20.02**	**65.52**	**7.05**	**23.59**	**65.44**	**21.74**	**65.88**	**24.62**	**66.66**	**23.78**	**68.60**	—	—

DISTRICT 58B County HENNEPIN	VOTER REGISTRATION			U.S. PRES. / VICE PRES.			U.S. SENATOR			U.S. REP. DIST. 5		STATE SENATOR		STATE REP.			
Precinct	# of Persons Registered at 7am	# of New Registrations Election Day	Total Number of Persons Voting in the Precinct	RP PEROT AND CHOATE	R DOLE AND KEMP	DFL CLINTON AND GORE	RP DEAN BARKLEY	R RUDY BOSCHWITZ	DFL PAUL D. WELLSTONE	R JACK ULDRICH	DFL MARTIN OLAV SABO	R DAVID GELVICK	DFL LINDA HIGGINS	R WILLIAM RANNOW	DFL JOE MULLERY	R ALAN HOLT	DFL RICHARD "JEFF" JEFFERSON
Minneapolis W- 3 P- 8	1,179	138	673	58	81	499	29	113	495	86	484	109	507	—	—	142	475
Minneapolis W- 3 P- 9	1,306	194	835	74	130	600	41	167	593	148	571	157	606	—	—	192	564
Minneapolis W- 3 P-10	997	158	655	47	120	471	27	148	465	123	447	130	468	—	—	174	437
Minneapolis W- 5 P- 2	1,633	176	1,040	43	68	900	19	98	901	75	797	93	847	—	—	179	796
Minneapolis W- 5 P- 3	1,244	186	902	33	49	740	13	67	733	47	665	61	699	—	—	132	635
Minneapolis W- 5 P- 4	1,040	135	1,096	30	37	762	19	47	777	41	706	58	735	—	—	115	711
Minneapolis W- 5 P- 5	1,080	131	791	46	70	632	24	83	642	73	611	82	623	—	—	137	579
Minneapolis W- 5 P- 6	1,125	187	844	45	72	660	36	88	676	82	599	97	641	—	—	141	619
Minneapolis W- 5 P- 7	1,050	96	448	10	17	390	0	19	401	20	347	17	365	—	—	65	328
Minneapolis W- 5 P-10	373	40	248	17	26	194	14	28	195	33	180	35	185	—	—	42	183
County: Totals:	**11,027**	**1,441**	**7,532**	**403**	**670**	**5,848**	**222**	**858**	**5,878**	**728**	**5,407**	**839**	**5,676**	**—**	**—**	**1,319**	**5,327**
District: 58B Total	**11,027**	**1,441**	**7,532**	**403**	**670**	**5,848**	**222**	**858**	**5,878**	**728**	**5,407**	**839**	**5,676**	**—**	**—**	**1,319**	**5,327**
% Of Voters			**100.00**	**5.35**	**8.90**	**77.64**	**2.95**	**11.39**	**78.04**	**9.67**	**71.79**	**11.14**	**75.36**	**—**	**—**	**17.51**	**70.72**
District: 58 Total	**28,072**	**3,322**	**20,234**	**1,678**	**3,213**	**14,170**	**1,117**	**3,854**	**14,190**	**3,490**	**13,775**	**3,966**	**14,143**	**3,021**	**8,714**	**1,319**	**5,327**
% Of Voters			**100.00**	**8.29**	**15.88**	**70.03**	**5.52**	**19.05**	**70.13**	**17.25**	**68.08**	**19.60**	**69.90**	**14.93**	**43.07**	**6.52**	**26.33**

DISTRICT 59A County HENNEPIN	VOTER REGISTRATION			U.S. PRES. / VICE PRES.			U.S. SENATOR			U.S. REP. DIST. 5		STATE SENATOR		STATE REP.			
Precinct	# of Persons Registered at 7am	# of New Registrations Election Day	Total Number of Persons Voting in the Precinct	RP PEROT AND CHOATE	R DOLE AND KEMP	DFL CLINTON AND GORE	RP DEAN BARKLEY	R RUDY BOSCHWITZ	DFL PAUL D. WELLSTONE	R JACK ULDRICH	DFL MARTIN OLAV SABO	R CATHERINE CARLSON	DFL LAWRENCE J. POGEMILLER	R GERRY MACHOWICZ	DFL LEN BIERNAT	RP ALAN SHILEPSKY	R TOM GROMACKI	DFL PHYLLIS KAHN
Minneapolis W- 1 P- 1	1,532	199	1,213	133	280	736	91	336	741	286	782	285	762	293	837	—	—	—
Minneapolis W- 1 P- 2	2,016	222	1,710	177	399	1,079	148	478	1,061	436	1,115	414	1,125	443	1,188	—	—	—
Minneapolis W- 1 P- 3	1,808	230	1,467	167	372	887	130	441	863	396	933	392	901	435	966	—	—	—
Minneapolis W- 1 P- 4	1,693	217	1,327	118	315	830	103	353	836	328	868	343	835	396	874	—	—	—
Minneapolis W- 1 P- 5	1,694	184	1,395	127	333	793	103	377	815	330	853	337	827	368	874	—	—	—
Minneapolis W- 1 P- 6	2,260	362	1,685	172	311	1,082	96	367	1,140	318	1,140	361	1,106	371	1,171	—	—	—
Minneapolis W- 1 P-10	1,335	208	1,030	100	172	680	74	211	713	191	702	187	679	218	731	—	—	—
Minneapolis W- 3 P- 1	916	101	739	94	151	468	65	201	455	158	506	156	510	175	530	—	—	—
Minneapolis W- 3 P- 2	1,400	173	1,084	133	206	681	79	274	689	226	730	232	697	249	774	—	—	—
Minneapolis W- 3 P- 3	1,641	243	1,219	145	224	751	91	282	772	235	781	249	780	260	878	—	—	—
Minneapolis W- 3 P- 4	1,407	206	1,003	106	182	635	68	219	688	175	678	204	652	212	740	—	—	—

	VOTER REGISTRATION			U.S. PRES. / VICE PRES.			U.S. SENATOR			U.S. REP. DIST. 5		STATE SENATOR		STATE REP.				
Minneapolis W- 3 P- 5	1,081	174	951	78	204	594	55	229	632	189	651	200	606	207	692	—	—	—
County: Totals:	**18,783**	**2,519**	**14,823**	**1,550**	**3,149**	**9,216**	**1,103**	**3,768**	**9,405**	**3,268**	**9,739**	**3,360**	**9,480**	**3,627**	**10,255**	—	—	—
District: 59A Total	**18,783**	**2,519**	**14,823**	**1,550**	**3,149**	**9,216**	**1,103**	**3,768**	**9,405**	**3,268**	**9,739**	**3,360**	**9,480**	**3,627**	**10,255**	—	—	—
% Of Voters			**100.00**	**10.46**	**21.24**	**62.17**	**7.44**	**25.42**	**63.45**	**22.05**	**65.70**	**22.67**	**63.95**	**24.47**	**69.18**	—	—	—

DISTRICT 59B County HENNEPIN	# of Persons Registered at 7am	# of New Registrations Election Day	Total Number of Persons Voting in the Precinct	RP PEROT AND CHOATE	R DOLE AND KEMP	DFL CLINTON AND GORE	RP DEAN BARKLEY	R RUDY BOSCHWITZ	DFL PAUL D. WELLSTONE	R JACK ULDRICH	DFL MARTIN OLAV SABO	R CATHERINE CARLSON	DFL LAWRENCE J. POGEMILLER	R GERRY MACHOWICZ	DFL LEN BIERNAT	RP ALAN SHILEPSKY	R TOM GROMACKI	DFL PHYLLIS KAHN
Precinct																		
Minneapolis W- 1 P- 7	1,995	347	1,395	113	239	884	100	232	1,015	250	905	281	828	—	—	242	217	834
Minneapolis W- 1 P- 8	601	116	546	52	127	317	38	137	336	122	329	135	305	—	—	63	126	302
Minneapolis W- 1 P- 9	1,052	204	1,017	97	171	667	68	210	682	177	666	216	624	—	—	90	198	624
Minneapolis W- 2 P- 1	1,597	319	1,100	77	174	647	61	170	744	195	630	228	585	—	—	138	177	616
Minneapolis W- 2 P- 2	2,308	684	1,422	93	301	874	67	312	980	334	740	387	672	—	—	145	315	773
Minneapolis W- 2 P- 3	1,327	375	1,094	83	206	678	69	238	760	239	657	263	621	—	—	177	235	602
Minneapolis W- 2 P- 4	1,998	690	1,629	127	394	1,006	71	421	1,070	439	822	467	708	—	—	172	427	747
Minneapolis W- 2 P- 5	1,349	164	988	51	120	655	45	115	752	121	705	146	653	—	—	148	114	630
Minneapolis W- 2 P- 6	1,133	165	885	47	116	592	44	134	662	143	632	164	591	—	—	95	126	595
Minneapolis W- 2 P- 7	49	5	17	0	1	7	0	1	13	1	10	1	10	—	—	0	1	13
Minneapolis W- 2 P- 8	642	144	446	39	117	258	23	113	284	121	260	128	241	—	—	39	111	242
Minneapolis W- 3 P- 6	177	14	142	7	25	102	8	33	99	30	101	22	109	—	—	9	24	103
Minneapolis W- 5 P- 8	526	135	385	35	62	258	30	75	271	94	235	99	220	—	—	35	74	245
Minneapolis W- 5 P- 9	441	98	458	30	121	283	15	148	270	135	272	162	231	—	—	29	129	244
Minneapolis W- 5 P-12	2,051	333	1,455	90	297	895	78	310	966	317	894	344	838	—	—	142	291	865
Minneapolis W- 7 P- 6	1,532	175	1,090	93	289	662	66	330	676	331	686	377	603	—	—	177	284	587
County: Totals:	**18,778**	**3,968**	**14,069**	**1,034**	**2,760**	**8,785**	**783**	**2,979**	**9,580**	**3,049**	**8,544**	**3,420**	**7,839**	—	—	**1,701**	**2,849**	**8,022**
District: 59B Total	**18,778**	**3,968**	**14,069**	**1,034**	**2,760**	**8,785**	**783**	**2,979**	**9,580**	**3,049**	**8,544**	**3,420**	**7,839**	—	—	**1,701**	**2,849**	**8,022**
% Of Voters			**100.00**	**7.35**	**19.62**	**62.44**	**5.57**	**21.17**	**68.09**	**21.67**	**60.73**	**24.31**	**55.72**	—	—	**12.09**	**20.25**	**57.02**
District: 59 Total	**37,561**	**6,487**	**28,892**	**2,584**	**5,909**	**18,001**	**1,886**	**6,747**	**18,985**	**6,317**	**18,283**	**6,780**	**17,319**	**3,627**	**10,255**	**1,701**	**2,849**	**8,022**
% Of Voters			**100.00**	**8.94**	**20.45**	**62.30**	**6.53**	**23.35**	**65.71**	**21.86**	**63.28**	**23.47**	**59.94**	**12.55**	**35.49**	**5.89**	**9.86**	**27.77**

	VOTER REGISTRATION			U.S. PRES. / VICE PRES.			U.S. SENATOR			U.S. REP. DIST. 5		STATE SENATOR		STATE REP.			
DISTRICT 60A County HENNEPIN	# of Persons Registered at 7am	# of New Registrations Election Day	Total Number of Persons Voting in the Precinct	RP PEROT AND CHOATE	R DOLE AND KEMP	DFL CLINTON AND GORE	RP DEAN BARKLEY	R RUDY BOSCHWITZ	DFL PAUL D. WELLSTONE	R JACK ULDRICH	DFL MARTIN OLAV SABO	R PATTY COMMERFORD	DFL ALLAN H. SPEAR	R B.J. HAGEN	DFL DEE LONG	R LYNN WUYTOWICZ	DFL MYRON ORFIELD
Precinct																	
Minneapolis W- 2 P- 9	253	27	152	12	34	93	4	28	106	28	87	37	93	39	94	—	—

Minneapolis W- 5 P-11	1,022	224	608	36	146	382	34	170	372	177	354	223	319	188	364	—	—
Minneapolis W- 7 P- 1	1,928	229	1,646	100	314	1,107	102	332	1,189	351	1,149	396	1,167	358	1,235	—	—
Minneapolis W- 7 P- 2	1,783	208	1,465	56	409	932	78	443	932	476	909	450	958	394	1,014	—	—
Minneapolis W- 7 P- 3	2,269	397	1,775	85	337	1,118	91	356	1,194	385	1,090	421	1,142	378	1,191	—	—
Minneapolis W- 7 P- 4	764	142	680	38	188	419	26	211	426	213	410	229	398	225	411	—	—
Minneapolis W- 7 P- 5	2,186	356	1,447	84	174	1,021	55	177	1,161	210	1,002	246	1,094	226	1,123	—	—
Minneapolis W- 7 P- 7	2,082	306	1,676	87	455	1,036	82	517	1,047	497	1,045	539	1,036	499	1,091	—	—
Minneapolis W- 7 P- 8	2,197	246	1,607	80	374	1,074	57	447	1,068	393	1,057	460	1,018	427	1,056	—	—
Minneapolis W- 7 P- 9	1,748	307	1,381	68	266	914	62	311	977	358	876	344	967	307	1,008	—	—
Minneapolis W- 7 P-10	2,156	403	1,210	51	704	375	22	729	385	668	373	704	332	670	377	—	—
Minneapolis W- 7 P-11	1,027	113	446	31	47	335	17	61	346	49	312	70	335	62	340	—	—
Minneapolis W- 7 P-12	759	180	890	41	170	511	59	169	552	198	512	221	528	186	568	—	—
Minneapolis W-10 P- 1	1,392	451	1,529	90	129	1,072	61	145	1,278	192	1,090	201	1,250	228	1,206	—	—
Minneapolis W-10 P- 2	1,395	404	1,303	85	150	890	59	147	1,055	196	906	216	1,018	208	1,017	—	—
Minneapolis W-10 P-11	275	106	319	22	65	202	23	67	220	78	205	91	198	83	207	—	—
County: Totals:	**23,236**	**4,099**	**18,134**	**966**	**3,962**	**11,481**	**832**	**4,310**	**12,308**	**4,469**	**11,377**	**4,848**	**11,853**	**4,478**	**12,302**	—	—
District: 60A Total	**23,236**	**4,099**	**18,134**	**966**	**3,962**	**11,481**	**832**	**4,310**	**12,308**	**4,469**	**11,377**	**4,848**	**11,853**	**4,478**	**12,302**	—	—
% Of Voters			**100.00**	**5.33**	**21.85**	**63.31**	**4.59**	**23.77**	**67.87**	**24.64**	**62.74**	**26.73**	**65.36**	**24.69**	**67.84**	—	—

	VOTER REGISTRATION			U.S. PRES. / VICE PRES.			U.S. SENATOR			U.S. REP. DIST. 5		STATE SENATOR		STATE REP.			
DISTRICT 60B County HENNEPIN	# of Persons Registered at 7am	# of New Registrations Election Day	Total Number of Persons Voting in the Precinct	RP PEROT AND CHOATE	R DOLE AND KEMP	DFL CLINTON AND GORE	RP DEAN BARKLEY	R RUDY BOSCHWITZ	DFL PAUL D. WELLSTONE	R JACK ULDRICH	DFL MARTIN OLAV SABO	R PATTY COMMERFORD	DFL ALLAN H. SPEAR	R B.J. HAGEN	DFL DEE LONG	R LYNN WUYTOWICZ	DFL MYRON ORFIELD
Precinct																	
Minneapolis W-10 P- 3	2,023	330	1,447	111	240	973	87	286	1,039	348	944	366	999	—	—	349	1,004
Minneapolis W-10 P- 4	2,218	417	1,565	99	175	1,102	66	225	1,228	248	1,073	287	1,177	—	—	260	1,185
Minneapolis W-10 P- 6	2,000	352	1,414	88	199	989	80	205	1,089	281	955	313	1,015	—	—	302	1,013
Minneapolis W-10 P- 7	1,978	321	1,556	112	170	1,059	74	192	1,184	229	1,073	241	1,162	—	—	238	1,152
Minneapolis W-10 P- 8	1,764	255	1,399	83	280	949	81	292	995	323	945	360	961	—	—	320	980
Minneapolis W-10 P- 9	1,418	198	1,049	67	126	745	50	154	811	152	761	187	805	—	—	160	826
Minneapolis W-10 P-10	1,944	340	1,639	93	271	1,152	94	304	1,199	353	1,129	389	1,182	—	—	351	1,200
Minneapolis W-11 P- 1	2,193	270	1,808	111	328	1,256	106	373	1,295	448	1,231	474	1,246	—	—	443	1,264
Minneapolis W-13 P- 1	1,610	279	1,075	61	345	629	59	390	606	404	573	408	577	—	—	403	568
Minneapolis W-13 P- 2	2,033	255	1,990	93	455	1,263	121	502	1,264	571	1,221	569	1,237	—	—	512	1,306
Minneapolis W-13 P- 3	2,333	494	2,331	134	539	1,510	136	571	1,577	691	1,457	716	1,483	—	—	686	1,492
Minneapolis W-13 P- 4	2,033	259	1,941	158	437	1,216	138	492	1,232	577	1,196	599	1,197	—	—	569	1,227
County: Totals:	**23,547**	**3,770**	**19,214**	**1,210**	**3,565**	**12,843**	**1,092**	**3,986**	**13,519**	**4,625**	**12,558**	**4,909**	**13,041**	—	—	**4,593**	**13,217**
District: 60B Total	**23,547**	**3,770**	**19,214**	**1,210**	**3,565**	**12,843**	**1,092**	**3,986**	**13,519**	**4,625**	**12,558**	**4,909**	**13,041**	—	—	**4,593**	**13,217**
% Of Voters			**100.00**	**6.30**	**18.55**	**66.84**	**5.68**	**20.75**	**70.36**	**24.07**	**65.36**	**25.55**	**67.87**	—	—	**23.90**	**68.79**
District: 60 Total	**46,783**	**7,869**	**37,348**	**2,176**	**7,527**	**24,324**	**1,924**	**8,296**	**25,827**	**9,094**	**23,935**	**9,757**	**24,894**	**4,478**	**12,302**	**4,593**	**13,217**
% Of Voters			**100.00**	**5.83**	**20.15**	**65.13**	**5.15**	**22.21**	**69.15**	**24.35**	**64.09**	**26.12**	**66.65**	**11.99**	**32.94**	**12.30**	**35.39**

DISTRICT 61A County HENNEPIN	VOTER REGISTRATION			U.S. PRES. / VICE PRES.			U.S. SENATOR			U.S. REP. DIST. 5		STATE SENATOR		STATE REP.			
Precinct	# of Persons Registered at 7am	# of New Registrations Election Day	Total Number of Persons Voting in the Precinct	RP PEROT AND CHOATE	R DOLE AND KEMP	DFL CLINTON AND GORE	RP DEAN BARKLEY	R RUDY BOSCHWITZ	DFL PAUL D. WELLSTONE	R JACK ULDRICH	DFL MARTIN OLAV SABO	R PETER KAUFFNER	DFL LINDA BERGLIN	R MARILYN JACKSON	DFL KAREN CLARK	R THOMAS ROSS	DFL LINDA WEJCMAN
Minneapolis W- 2 P-10	861	108	455	18	56	336	8	61	346	59	282	64	312	69	308	—	—
Minneapolis W- 6 P- 2	1,248	266	1,027	72	95	724	56	116	808	121	710	115	840	130	822	—	—
Minneapolis W- 6 P- 3	1,145	265	990	51	117	664	41	129	751	123	657	133	753	138	748	—	—
Minneapolis W- 6 P- 4	1,090	241	874	61	99	609	31	110	690	103	599	108	689	111	692	—	—
Minneapolis W- 6 P- 5	1,094	166	719	51	131	465	21	131	523	130	429	148	499	147	503	—	—
Minneapolis W- 6 P- 6	359	36	222	10	18	177	6	22	175	20	162	19	172	20	175	—	—
Minneapolis W- 6 P- 7	1,150	350	1,094	68	75	742	33	93	922	101	783	112	933	114	929	—	—
Minneapolis W- 6 P- 8	1,170	91	541	25	73	390	10	90	424	60	389	71	429	61	448	—	—
Minneapolis W- 6 P- 9	1,123	117	591	23	82	429	15	85	470	86	410	92	470	89	471	—	—
Minneapolis W- 6 P-10	920	138	481	32	70	332	25	83	348	73	307	89	347	99	342	—	—
Minneapolis W- 7 P-13	1,034	147	739	54	62	420	32	75	486	80	418	86	475	94	466	—	—
Minneapolis W- 8 P- 1	746	110	466	27	61	317	13	68	305	59	294	58	315	62	309	—	—
Minneapolis W- 8 P- 2	1,249	119	710	43	146	465	25	176	476	146	463	160	500	168	477	—	—
County: Totals:	**13,189**	**2,154**	**8,909**	**535**	**1,085**	**6,070**	**316**	**1,239**	**6,724**	**1,161**	**5,903**	**1,255**	**6,734**	**1,302**	**6,690**	**—**	**—**
District: 61A Total	**13,189**	**2,154**	**8,909**	**535**	**1,085**	**6,070**	**316**	**1,239**	**6,724**	**1,161**	**5,903**	**1,255**	**6,734**	**1,302**	**6,690**	**—**	**—**
% Of Voters			**100.00**	**6.01**	**12.18**	**68.13**	**3.55**	**13.91**	**75.47**	**13.03**	**66.26**	**14.09**	**75.59**	**14.61**	**75.09**	**—**	**—**

DISTRICT 61B County HENNEPIN	VOTER REGISTRATION			U.S. PRES. / VICE PRES.			U.S. SENATOR			U.S. REP. DIST. 5		STATE SENATOR		STATE REP.			
Precinct	# of Persons Registered at 7am	# of New Registrations Election Day	Total Number of Persons Voting in the Precinct	RP PEROT AND CHOATE	R DOLE AND KEMP	DFL CLINTON AND GORE	RP DEAN BARKLEY	R RUDY BOSCHWITZ	DFL PAUL D. WELLSTONE	R JACK ULDRICH	DFL MARTIN OLAV SABO	R PETER KAUFFNER	DFL LINDA BERGLIN	R MARILYN JACKSON	DFL KAREN CLARK	R THOMAS ROSS	DFL LINDA WEJCMAN
Minneapolis W- 6 P- 1	1,757	378	1,220	63	113	838	50	118	1,000	133	845	124	1,019	—	—	157	973
Minneapolis W- 8 P- 3	758	128	476	34	27	383	17	37	408	39	355	39	404	—	—	50	388
Minneapolis W- 8 P- 4	1,171	118	729	50	74	486	32	81	579	96	493	99	576	—	—	109	560
Minneapolis W- 8 P- 5	1,327	198	971	64	81	742	27	98	787	81	706	94	774	—	—	135	735
Minneapolis W- 8 P- 6	512	92	437	25	58	312	24	64	325	67	290	69	342	—	—	75	329
Minneapolis W- 8 P- 7	1,587	200	1,147	50	90	886	32	108	920	103	840	101	919	—	—	142	859
Minneapolis W- 8 P- 9	1,575	207	1,197	59	131	962	47	159	960	153	893	160	954	—	—	202	915
Minneapolis W- 8 P-11	1,676	210	1,342	101	189	980	71	197	1,048	223	958	221	1,045	—	—	269	984
Minneapolis W- 8 P-12	548	89	411	29	82	277	13	89	285	73	267	89	281	—	—	94	273
Minneapolis W- 9 P- 4	1,603	223	1,120	52	127	780	52	143	901	128	816	152	898	—	—	161	876
Minneapolis W- 9 P- 5	1,122	150	724	60	80	502	38	93	566	78	528	95	584	—	—	113	570

Minneapolis W-10 P- 5	1,021	204	865	45	79	649	31	85	693	98	591	100	679	—	—	103	674
County: Totals:	**14,657**	**2,197**	**10,639**	**632**	**1,131**	**7,797**	**434**	**1,272**	**8,472**	**1,272**	**7,582**	**1,343**	**8,475**	—	—	**1,610**	**8,136**
District: 61B Total	**14,657**	**2,197**	**10,639**	**632**	**1,131**	**7,797**	**434**	**1,272**	**8,472**	**1,272**	**7,582**	**1,343**	**8,475**	—	—	**1,610**	**8,136**
% Of Voters			**100.00**	**5.94**	**10.63**	**73.29**	**4.08**	**11.96**	**79.63**	**11.96**	**71.27**	**12.62**	**79.66**	—	—	**15.13**	**76.47**
District: 61 Total	**27,846**	**4,351**	**19,548**	**1,167**	**2,216**	**13,867**	**750**	**2,511**	**15,196**	**2,433**	**13,485**	**2,598**	**15,209**	**1,302**	**6,690**	**1,610**	**8,136**
% Of Voters			**100.00**	**5.97**	**11.34**	**70.94**	**3.84**	**12.85**	**77.74**	**12.45**	**68.98**	**13.29**	**77.80**	**6.66**	**34.22**	**8.24**	**41.62**

DISTRICT 62A **County** **HENNEPIN**	VOTER REGISTRATION			U.S. PRES./ VICE PRES.			U.S. SENATOR			U.S. REP. DIST. 5		STATE SENATOR			STATE REP.				
	# of Persons Registered at 7am	# of New Registrations Election Day	Total Number of Persons Voting in the Precinct	RP PEROT AND CHOATE	R DOLE AND KEMP	DFL CLINTON AND GORE	RP DEAN BARKLEY	R RUDY BOSCHWITZ	DFL PAUL D. WELLSTONE	R JACK ULDRICH	DFL MARTIN OLAV SABO	RP STEVEN C. ANDERSON	R STEVEN HAWKE	DFL CAROL FLYNN	R JOSE LUCIANO	DFL LEE GREENFIELD	GPM CAM GORDON	R JOHN HALVERSON	DFL WES SKOGLUND
Precinct																			
Minneapolis W- 2 P-11	1,388	350	970	51	122	648	21	121	778	133	638	60	124	646	152	488	221	—	—
Minneapolis W- 2 P-12	971	161	751	43	70	519	38	78	611	70	565	37	58	588	60	424	224	—	—
Minneapolis W- 2 P-13	1,678	201	1,425	72	200	968	68	206	1,116	197	1,062	82	183	1,061	191	780	405	—	—
Minneapolis W- 9 P- 1	1,894	243	1,385	104	186	922	66	218	1,025	201	949	81	185	964	199	698	383	—	—
Minneapolis W- 9 P- 2	2,298	230	1,850	147	320	1,192	114	361	1,339	325	1,300	137	304	1,293	341	995	455	—	—
Minneapolis W- 9 P- 3	1,766	461	1,581	125	249	1,086	101	288	1,158	271	1,148	93	249	1,140	288	866	377	—	—
Minneapolis W- 9 P- 6	1,483	199	1,161	90	160	750	40	195	837	178	768	64	154	793	187	613	259	—	—
Minneapolis W- 9 P- 8	1,418	239	1,113	110	167	760	69	216	793	178	778	82	151	774	223	632	194	—	—
Minneapolis W- 9 P- 9	1,531	187	1,216	115	199	819	77	239	849	207	832	73	186	844	236	650	255	—	—
Minneapolis W-12 P- 1	2,102	201	1,767	123	386	1,146	98	433	1,211	411	1,191	96	371	1,199	433	901	374	—	—
Minneapolis W-12 P- 2	2,183	219	1,705	143	359	1,099	112	419	1,125	385	1,152	105	364	1,124	461	838	324	—	—
Minneapolis W- 2 P-14	1,117	186	743	45	92	523	35	99	591	99	546	43	92	544	100	421	178	—	—
County: Totals:	**19,829**	**2,877**	**15,667**	**1,168**	**2,510**	**10,432**	**839**	**2,873**	**11,433**	**2,655**	**10,929**	**953**	**2,421**	**10,970**	**2,871**	**8,306**	**3,649**	—	—
District: 62A Total	**19,829**	**2,877**	**15,667**	**1,168**	**2,510**	**10,432**	**839**	**2,873**	**11,433**	**2,655**	**10,929**	**953**	**2,421**	**10,970**	**2,871**	**8,306**	**3,649**	—	—
% Of Voters			**100.00**	**7.46**	**16.02**	**66.59**	**5.36**	**18.34**	**72.98**	**16.95**	**69.76**	**6.08**	**15.45**	**70.02**	**18.33**	**53.02**	**23.29**	—	—

DISTRICT 62B **County** **HENNEPIN**	VOTER REGISTRATION			U.S. PRES./ VICE PRES.			U.S. SENATOR			U.S. REP. DIST. 5		STATE SENATOR			STATE REP.				
	# of Persons Registered at 7am	# of New Registrations Election Day	Total Number of Persons Voting in the Precinct	RP PEROT AND CHOATE	R DOLE AND KEMP	DFL CLINTON AND GORE	RP DEAN BARKLEY	R RUDY BOSCHWITZ	DFL PAUL D. WELLSTONE	R JACK ULDRICH	DFL MARTIN OLAV SABO	RP STEVEN C. ANDERSON	R STEVEN HAWKE	DFL CAROL FLYNN	R JOSE LUCIANO	DFL LEE GREENFIELD	GPM CAM GORDON	R JOHN HALVERSON	DFL WES SKOGLUND
Precinct																			
Minneapolis W- 8 P- 8	1,411	182	1,131	74	195	747	75	225	799	227	765	73	188	767	—	—	—	232	820
Minneapolis W- 8 P-10	1,472	204	1,190	102	242	767	68	264	809	247	778	67	219	802	—	—	—	262	854
Minneapolis W- 9 P- 7	987	121	744	47	105	500	32	129	552	113	527	37	106	518	—	—	—	132	571
Minneapolis W- 9 P-10	2,222	274	1,764	164	332	1,162	132	373	1,217	351	1,241	107	332	1,195	—	—	—	382	1,285
Minneapolis W-11 P- 4	1,654	186	1,420	110	283	895	84	322	933	348	892	79	286	917	—	—	—	342	959

Minneapolis W-11 P- 9	1,416	156	1,214	80	346	698	89	385	692	382	722	53	341	714	—	—	—	384	753
Minneapolis W-12 P- 3	2,276	265	1,989	190	417	1,281	150	480	1,320	449	1,362	142	404	1,309	—	—	—	509	1,396
Minneapolis W-12 P- 4	2,206	251	1,773	156	374	1,159	124	409	1,205	379	1,230	105	369	1,216	—	—	—	443	1,258
Minneapolis W-12 P- 5	2,811	281	2,393	219	578	1,413	202	608	1,449	634	1,485	148	544	1,461	—	—	—	631	1,600
Minneapolis W-12 P- 6	1,671	170	1,371	127	345	838	104	402	826	358	859	90	349	827	—	—	—	391	899
Minneapolis W-12 P- 7	239	54	211	15	30	144	10	52	125	25	138	8	31	126	—	—	—	44	136
Minneapolis W-12 P- 8	1,466	160	1,195	118	327	703	95	354	709	316	745	80	322	701	—	—	—	373	756
Minneapolis W-12 P- 9	1,719	179	1,346	143	340	808	113	369	820	344	849	90	323	840	—	—	—	377	920
County: Totals:	**21,550**	**2,483**	**17,741**	**1,545**	**3,914**	**11,115**	**1,278**	**4,372**	**11,456**	**4,173**	**11,593**	**1,079**	**3,814**	**11,393**	**—**	**—**	**—**	**4,502**	**12,207**
District: 62B Total	**21,550**	**2,483**	**17,741**	**1,545**	**3,914**	**11,115**	**1,278**	**4,372**	**11,456**	**4,173**	**11,593**	**1,079**	**3,814**	**11,393**	**—**	**—**	**—**	**4,502**	**12,207**
% Of Voters			**100.00**	**8.71**	**22.06**	**62.65**	**7.20**	**24.64**	**64.57**	**23.52**	**65.35**	**6.08**	**21.50**	**64.22**	**—**	**—**	**—**	**25.38**	**68.81**
District: 62 Total	**41,379**	**5,360**	**33,408**	**2,713**	**6,424**	**21,547**	**2,117**	**7,245**	**22,889**	**6,828**	**22,522**	**2,032**	**6,235**	**22,363**	**2,871**	**8,306**	**3,649**	**4,502**	**12,207**
% Of Voters			**100.00**	**8.12**	**19.23**	**64.50**	**6.34**	**21.69**	**68.51**	**20.44**	**67.41**	**6.08**	**18.66**	**66.94**	**8.59**	**24.86**	**10.92**	**13.48**	**36.54**

	VOTER REGISTRATION			U.S. PRES. / VICE PRES.			U.S. SENATOR			U.S. REP. DIST. 5		STATE SENATOR		STATE REP.			
DISTRICT 63A **County** **HENNEPIN**	# of Persons Registered at 7am	# of New Registrations Election Day	Total Number of Persons Voting in the Precinct	RP PEROT AND CHOATE	R DOLE AND KEMP	DFL CLINTON AND GORE	RP DEAN BARKLEY	R RUDY BOSCHWITZ	DFL PAUL D. WELLSTONE	R JACK ULDRICH	DFL MARTIN OLAV SABO	R MARIANNE STEBBINS	DFL JANE RANUM	R VINCE SCHENDEL	DFL JEAN WAGENIUS	R PAUL HINTERMEYER	DFL EDWINA GARCIA
Precinct																	
Minneapolis W-11 P- 2	1,589	214	1,318	85	249	892	84	266	926	348	847	314	930	293	952	—	—
Minneapolis W-11 P- 3	1,709	187	1,435	87	324	958	91	364	967	416	931	352	1,034	344	1,050	—	—
Minneapolis W-11 P- 5	727	68	596	34	156	371	40	174	373	184	357	172	405	161	419	—	—
Minneapolis W-11 P- 6	2,325	342	1,988	146	529	1,167	131	610	1,163	599	1,169	636	1,207	626	1,221	—	—
Minneapolis W-11 P- 7	1,584	220	1,591	103	394	965	107	421	969	465	948	463	998	431	1,036	—	—
Minneapolis W-11 P- 8	2,376	277	1,950	136	576	1,160	142	605	1,170	647	1,137	614	1,257	595	1,287	—	—
Minneapolis W-13 P- 5	2,574	314	2,297	153	597	1,456	158	668	1,435	769	1,357	704	1,495	710	1,491	—	—
Minneapolis W-13 P- 6	1,719	181	1,445	94	387	894	89	402	936	485	862	413	984	390	1,001	—	—
Minneapolis W-13 P- 7	1,928	196	1,885	94	439	1,164	131	454	1,182	584	1,103	461	1,266	479	1,243	—	—
Minneapolis W-13 P- 8	1,754	233	1,564	113	453	926	107	528	897	571	887	578	923	545	943	—	—
Minneapolis W-13 P- 9	1,570	237	1,419	151	433	800	106	513	784	522	793	548	822	533	836	—	—
Minneapolis W-13 P-10	1,798	192	1,542	117	497	862	108	548	860	596	845	582	895	550	921	—	—
Minneapolis W-13 P-11	910	85	846	62	236	451	55	267	436	299	436	288	457	282	459	—	—
County: Totals:	**22,563**	**2,746**	**19,876**	**1,375**	**5,270**	**12,066**	**1,349**	**5,820**	**12,098**	**6,485**	**11,672**	**6,125**	**12,673**	**5,939**	**12,859**	**—**	**—**
District: 63A Total	**22,563**	**2,746**	**19,876**	**1,375**	**5,270**	**12,066**	**1,349**	**5,820**	**12,098**	**6,485**	**11,672**	**6,125**	**12,673**	**5,939**	**12,859**	**—**	**—**
% Of Voters			**100.00**	**6.92**	**26.51**	**60.71**	**6.79**	**29.28**	**60.87**	**32.63**	**58.72**	**30.82**	**63.76**	**29.88**	**64.70**	**—**	**—**

DISTRICT 63B County HENNEPIN	VOTER REGISTRATION			U.S. PRES. / VICE PRES.			U.S. SENATOR			U.S. REP. DIST. 5		STATE SENATOR		STATE REP.			
Precinct	# of Persons Registered at 7am	# of New Registrations Election Day	Total Number of Persons Voting in the Precinct	RP PEROT AND CHOATE	R DOLE AND KEMP	DFL CLINTON AND GORE	RP DEAN BARKLEY	R RUDY BOSCHWITZ	DFL PAUL D. WELLSTONE	R JACK ULDRICH	DFL MARTIN OLAV SABO	R MARIANNE STEBBINS	DFL JANE RANUM	R VINCE SCHENDEL	DFL JEAN WAGENIUS	R PAUL HINTERMEYER	DFL EDWINA GARCIA
Fort Snelling P-1	9	0	7	1	2	4	1	2	4	3	4	6	1	—	—	6	1
Minneapolis W-11 P-10	1,982	212	1,716	168	515	974	131	570	976	543	1,006	545	1,059	—	—	719	915
Minneapolis W-11 P-11	1,089	208	738	66	192	447	60	216	427	218	422	221	444	—	—	232	439
Minneapolis W-12 P-10	1,804	229	1,350	162	305	845	113	359	852	324	867	402	884	—	—	471	825
Richfield W-1 P-3	2,894	292	2,353	204	844	1,260	158	929	1,227	917	1,262	988	1,271	—	—	1,054	1,237
Richfield W-2 P-2	2,636	254	2,106	178	748	1,110	145	833	1,066	771	1,131	858	1,105	—	—	949	1,063
Richfield W-2 P-7	2,827	269	2,489	226	767	1,366	174	869	1,328	810	1,408	923	1,347	—	—	1,025	1,308
Richfield W-3 P-1	1,853	244	1,706	177	539	942	147	609	911	558	993	658	972	—	—	699	955
Richfield W-3 P-8	2,311	227	1,842	150	562	1,097	138	628	1,033	591	1,114	692	1,050	—	—	739	1,038
Richfield W-3 P-9	2,068	229	1,671	170	509	960	109	606	930	533	1,021	615	976	—	—	660	974
County: Totals:	**19,473**	**2,164**	**15,978**	**1,502**	**4,983**	**9,005**	**1,176**	**5,621**	**8,754**	**5,268**	**9,228**	**5,908**	**9,109**	—	—	**6,554**	**8,755**
District: 63B Total	**19,473**	**2,164**	**15,978**	**1,502**	**4,983**	**9,005**	**1,176**	**5,621**	**8,754**	**5,268**	**9,228**	**5,908**	**9,109**	—	—	**6,554**	**8,755**
% Of Voters			**100.00**	**9.40**	**31.19**	**56.36**	**7.36**	**35.18**	**54.79**	**32.97**	**57.75**	**36.98**	**57.01**	—	—	**41.02**	**54.79**
District: 63 Total	**42,036**	**4,910**	**35,854**	**2,877**	**10,253**	**21,071**	**2,525**	**11,441**	**20,852**	**11,753**	**20,900**	**12,033**	**21,782**	**5,939**	**12,859**	**6,554**	**8,755**
% Of Voters			**100.00**	**8.02**	**28.60**	**58.77**	**7.04**	**31.91**	**58.16**	**32.78**	**58.29**	**33.56**	**60.75**	**16.56**	**35.86**	**18.28**	**24.42**

DISTRICT 64A County RAMSEY	VOTER REGISTRATION			U.S. PRES. / VICE PRES.			U.S. SENATOR			U.S. REP. DIST. 4			STATE SENATOR		STATE REP.			
Precinct	# of Persons Registered at 7am	# of New Registrations Election Day	Total Number of Persons Voting in the Precinct	RP PEROT AND CHOATE	R DOLE AND KEMP	DFL CLINTON AND GORE	RP DEAN BARKLEY	R RUDY BOSCHWITZ	DFL PAUL D. WELLSTONE	RP RICHARD J. GIBBONS	R DENNIS NEWINSKI	DFL BRUCE F. VENTO	R JOE ZAPPA	DFL DICK COHEN	R SHERRI MORTENSEN BROWN	DFL MATT ENTENZA	R RAY CLEVELAND	DFL MICHAEL PAYMAR
St Paul W-2 P- 1	1,850	189	1,450	89	312	944	82	339	1,001	47	352	959	381	993	379	976	—	—
St Paul W-2 P- 3	2,014	262	1,621	88	389	1,033	93	394	1,097	42	433	1,059	488	1,051	471	1,042	—	—
St Paul W-2 P- 4	1,501	265	1,313	65	275	875	101	275	908	57	316	850	368	885	355	879	—	—
St Paul W-3 P- 1	845	94	701	45	133	461	50	130	498	19	143	482	180	475	159	491	—	—
St Paul W-3 P- 2	2,040	302	1,368	47	146	948	49	140	1,125	26	170	1,031	208	1,063	176	1,096	—	—
St Paul W-3 P- 5	1,456	170	1,266	61	256	854	77	272	897	28	317	846	375	846	324	871	—	—
St Paul W-3 P-11	1,519	120	1,258	85	297	812	94	323	814	43	351	789	398	797	348	807	—	—
St Paul W-4 P-12	1,313	165	1,114	64	299	674	85	314	697	37	343	664	401	657	360	682	—	—
St Paul W-4 P-15	1,304	175	1,007	74	189	670	67	212	698	34	215	690	252	703	234	717	—	—
St Paul W-4 P-16	1,290	168	1,022	85	225	637	73	253	677	46	270	641	325	653	287	669	—	—
St Paul W-4 P-17	2,010	567	1,576	100	527	866	64	586	881	40	604	781	780	687	563	818	—	—
St Paul W-4 P-18	1,274	176	953	60	148	631	52	145	725	33	177	674	224	685	188	716	—	—
St Paul W-4 P-19	1,312	319	1,225	65	399	692	72	422	710	23	458	656	520	627	436	681	—	—
St Paul W-4 P-21	1,571	171	1,269	72	278	820	76	306	864	30	347	846	386	840	319	895	—	—

St Paul W-4 P-23	1,601	164	1,292	70	326	788	78	319	873	30	366	824	432	812	369	867	—	—
County: Totals:	**22,900**	**3,307**	**18,435**	**1,070**	**4,199**	**11,705**	**1,113**	**4,430**	**12,465**	**535**	**4,862**	**11,792**	**5,718**	**11,774**	**4,968**	**12,207**	—	—
District: 64A Total	**22,900**	**3,307**	**18,435**	**1,070**	**4,199**	**11,705**	**1,113**	**4,430**	**12,465**	**535**	**4,862**	**11,792**	**5,718**	**11,774**	**4,968**	**12,207**	—	—
% Of Voters			**100.00**	**5.80**	**22.78**	**63.49**	**6.04**	**24.03**	**67.62**	**2.90**	**26.37**	**63.97**	**31.02**	**63.87**	**26.95**	**66.22**	—	—

DISTRICT 64B **County** **RAMSEY**	VOTER REGISTRATION			U.S. PRES. / VICE PRES.			U.S. SENATOR			U.S. REP. DIST. 4			STATE SENATOR		STATE REP.			
Precinct	# of Persons Registered at 7am	# of New Registrations Election Day	Total Number of Persons Voting in the Precinct	RP PEROT AND CHOATE	R DOLE AND KEMP	DFL CLINTON AND GORE	RP DEAN BARKLEY	R RUDY BOSCHWITZ	DFL PAUL D. WELLSTONE	RP RICHARD J. GIBBONS	R DENNIS NEWINSKI	DFL BRUCE F. VENTO	R JOE ZAPPA	DFL DICK COHEN	R SHERRI MORTENSEN BROWN	DFL MATT ENTENZA	R RAY CLEVELAND	DFL MICHAEL PAYMAR
St Paul W-2 P-13	1,134	112	868	55	187	601	42	212	585	25	192	601	242	579	—	—	224	560
St Paul W-2 P-14	852	113	672	59	164	425	36	202	409	30	180	423	227	407	—	—	213	399
St Paul W-3 P- 3	769	89	527	46	97	355	37	121	351	24	124	339	145	356	—	—	145	326
St Paul W-3 P- 4	1,548	162	1,336	102	275	870	105	307	883	39	385	817	438	828	—	—	434	787
St Paul W-3 P- 6	1,592	175	1,431	100	463	815	104	470	812	38	525	752	574	757	—	—	554	740
St Paul W-3 P- 7	1,488	158	1,285	66	318	819	79	347	832	29	399	799	466	765	—	—	444	753
St Paul W-3 P- 8	1,406	135	1,284	70	351	788	85	375	797	27	453	744	523	721	—	—	484	702
St Paul W-3 P- 9	1,596	142	1,302	87	337	804	81	381	810	36	402	795	460	787	—	—	468	725
St Paul W-3 P-12	1,360	220	1,185	68	352	718	66	373	720	21	421	670	476	651	—	—	461	631
St Paul W-3 P-13	1,173	136	1,027	57	297	638	80	308	619	26	360	601	396	597	—	—	391	572
St Paul W-3 P-15	1,397	119	1,189	70	440	634	86	451	631	21	494	620	525	631	—	—	548	572
St Paul W-3 P-17	1,334	195	1,100	70	292	688	71	301	705	38	330	679	358	688	—	—	361	654
St Paul W-3 P-19	1,406	107	1,210	69	377	701	72	414	701	27	454	679	503	662	—	—	488	643
St Paul W-3 P-20	1,564	179	1,352	79	389	818	69	424	818	42	466	774	522	774	—	—	520	730
St Paul W-3 P-22	1,546	105	1,301	83	385	787	90	415	769	29	460	763	533	726	—	—	536	671
St Paul W-3 P-23	1,693	217	1,422	76	414	887	75	466	841	34	471	839	512	836	—	—	507	798
County: Totals:	**21,858**	**2,364**	**18,491**	**1,157**	**5,138**	**11,348**	**1,178**	**5,567**	**11,283**	**486**	**6,116**	**10,895**	**6,900**	**10,765**	—	—	**6,778**	**10,263**
District: 64B Total	**21,858**	**2,364**	**18,491**	**1,157**	**5,138**	**11,348**	**1,178**	**5,567**	**11,283**	**486**	**6,116**	**10,895**	**6,900**	**10,765**	—	—	**6,778**	**10,263**
% Of Voters			**100.00**	**6.26**	**27.79**	**61.37**	**6.37**	**30.11**	**61.02**	**2.63**	**33.08**	**58.92**	**37.32**	**58.22**	—	—	**36.66**	**55.50**
District: 64 Total	**44,758**	**5,671**	**36,926**	**2,227**	**9,337**	**23,053**	**2,291**	**9,997**	**23,748**	**1,021**	**10,978**	**22,687**	**12,618**	**22,539**	**4,968**	**12,207**	**6,778**	**10,263**
% Of Voters			**100.00**	**6.03**	**25.29**	**62.43**	**6.20**	**27.07**	**64.31**	**2.76**	**29.73**	**61.44**	**34.17**	**61.04**	**13.45**	**33.06**	**18.36**	**27.79**

DISTRICT 65A **County** **RAMSEY**	VOTER REGISTRATION			U.S. PRES. / VICE PRES.			U.S. SENATOR			U.S. REP. DIST. 4			STATE SENATOR		STATE REP.			
Precinct	# of Persons Registered at 7am	# of New Registrations Election Day	Total Number of Persons Voting in the Precinct	RP PEROT AND CHOATE	R DOLE AND KEMP	DFL CLINTON AND GORE	RP DEAN BARKLEY	R RUDY BOSCHWITZ	DFL PAUL D. WELLSTONE	RP RICHARD J. GIBBONS	R DENNIS NEWINSKI	DFL BRUCE F. VENTO	R MICHAEL J. GUBASH	DFL SANDY PAPPAS	R FRED TENNISON	DFL ANDY DAWKINS	R G. "MINNIE" GARCIA	DFL CARLOS MARIANI
St Paul W-1 P- 3	631	80	371	40	51	266	23	64	269	20	67	266	61	283	64	289	—	—

St Paul W-1 P- 4	891	111	485	34	50	368	24	64	378	17	70	350	65	373	62	372	—	—
St Paul W-1 P- 8	908	100	597	38	74	466	24	111	446	19	95	449	94	467	88	483	—	—
St Paul W-1 P- 9	1,223	166	866	54	141	623	47	167	622	19	177	613	154	656	174	641	—	—
St Paul W-1 P-10	666	76	405	23	50	317	15	61	313	15	61	299	67	301	59	314	—	—
St Paul W-1 P-12	461	78	357	21	123	200	9	128	188	7	134	167	117	181	128	168	—	—
St Paul W-1 P-13	1,104	166	783	24	25	715	9	35	722	10	37	692	41	658	31	681	—	—
St Paul W-1 P-16	857	101	560	23	40	479	12	48	474	15	42	462	51	461	55	461	—	—
St Paul W-1 P-17	1,282	133	953	45	137	707	53	150	724	25	176	698	167	741	169	735	—	—
St Paul W-1 P-18	1,009	170	710	22	56	600	17	61	610	16	61	565	58	579	57	594	—	—
St Paul W-1 P-19	895	136	610	27	81	468	31	85	479	20	91	452	87	479	90	475	—	—
St Paul W-1 P-20	1,037	212	769	39	154	523	41	163	541	29	171	489	172	527	177	510	—	—
St Paul W-1 P-21	2,067	309	1,588	91	290	1,074	90	316	1,154	53	329	1,070	348	1,142	361	1,125	—	—
St Paul W-1 P-22	1,123	188	849	38	113	634	36	123	660	24	136	622	129	664	141	651	—	—
St Paul W-1 P-23	1,248	847	889	60	118	637	50	121	690	33	132	648	144	686	135	686	—	—
County: Totals:	**15,402**	**2,873**	**10,792**	**579**	**1,503**	**8,077**	**481**	**1,697**	**8,270**	**322**	**1,779**	**7,842**	**1,755**	**8,198**	**1,791**	**8,185**	—	—
District: 65A Total	**15,402**	**2,873**	**10,792**	**579**	**1,503**	**8,077**	**481**	**1,697**	**8,270**	**322**	**1,779**	**7,842**	**1,755**	**8,198**	**1,791**	**8,185**	—	—
% Of Voters			**100.00**	**5.37**	**13.93**	**74.84**	**4.46**	**15.72**	**76.63**	**2.98**	**16.48**	**72.66**	**16.26**	**75.96**	**16.60**	**75.84**	—	—

	VOTER REGISTRATION			U.S. PRES. / VICE PRES.			U.S. SENATOR			U.S. REP. DIST. 4			STATE SENATOR		STATE REP.			
DISTRICT 65B **County** **RAMSEY**	# of Persons Registered at 7am	# of New Registrations Election Day	Total Number of Persons Voting in the Precinct	RP PEROT AND CHOATE	R DOLE AND KEMP	DFL CLINTON AND GORE	RP DEAN BARKLEY	R RUDY BOSCHWITZ	DFL PAUL D. WELLSTONE	RP RICHARD J. GIBBONS	R DENNIS NEWINSKI	DFL BRUCE F. VENTO	R MICHAEL J. GUBASH	DFL SANDY PAPPAS	R FRED TENNISON	DFL ANDY DAWKINS	R G. "MINNIE" GARCIA	DFL CARLOS MARIANI
Precinct																		
St Paul W-1 P- 6	490	73	300	30	47	218	15	70	207	16	56	207	54	217	—	—	68	199
St Paul W-2 P- 6	1,510	329	1,048	83	213	690	54	249	696	39	248	674	263	699	—	—	294	644
St Paul W-2 P- 7	1,960	422	1,544	139	323	968	83	382	1,027	62	365	1,000	383	1,046	—	—	424	972
St Paul W-2 P- 8	1,258	164	1,015	110	193	672	85	238	660	50	236	662	247	702	—	—	238	691
St Paul W-2 P-10	1,032	134	750	92	132	495	59	159	509	39	165	492	173	541	—	—	166	515
St Paul W-2 P-11	1,265	142	888	97	163	594	64	199	592	41	207	573	219	614	—	—	231	595
St Paul W-2 P-12	1,516	200	1,102	77	190	763	59	202	802	48	205	770	215	810	—	—	226	761
St Paul W-2 P-15	1,425	202	1,170	120	198	804	92	252	786	56	281	741	280	815	—	—	270	793
St Paul W-2 P-17	1,066	109	697	72	109	487	54	133	483	43	127	479	142	511	—	—	177	473
St Paul W-2 P-18	702	103	476	29	58	368	19	74	355	12	78	345	75	351	—	—	92	331
St Paul W-2 P-19	1,247	157	947	72	177	643	56	202	654	41	191	644	234	660	—	—	221	662
St Paul W-2 P-20	1,419	188	1,208	92	261	661	74	292	684	39	314	671	310	710	—	—	329	687
St Paul W-2 P-21	952	98	703	67	154	456	42	195	443	25	194	447	192	472	—	—	194	462
County: Totals:	**15,842**	**2,321**	**11,848**	**1,080**	**2,218**	**7,819**	**756**	**2,647**	**7,898**	**511**	**2,667**	**7,705**	**2,787**	**8,148**	—	—	**2,930**	**7,785**
District: 65B Total	**15,842**	**2,321**	**11,848**	**1,080**	**2,218**	**7,819**	**756**	**2,647**	**7,898**	**511**	**2,667**	**7,705**	**2,787**	**8,148**	—	—	**2,930**	**7,785**
% Of Voters			**100.00**	**9.12**	**18.72**	**65.99**	**6.38**	**22.34**	**66.66**	**4.31**	**22.51**	**65.03**	**23.52**	**68.77**	—	—	**24.73**	**65.71**
District: 65 Total	**31,244**	**5,194**	**22,640**	**1,659**	**3,721**	**15,896**	**1,237**	**4,344**	**16,168**	**833**	**4,446**	**15,547**	**4,542**	**16,346**	**1,791**	**8,185**	**2,930**	**7,785**
% Of Voters			**100.00**	**7.33**	**16.44**	**70.21**	**5.46**	**19.19**	**71.41**	**3.68**	**19.64**	**68.67**	**20.06**	**72.20**	**7.91**	**36.15**	**12.94**	**34.39**

DISTRICT 66A County RAMSEY	VOTER REGISTRATION			U.S. PRES. / VICE PRES.			U.S. SENATOR			U.S. REP. DIST. 4			STATE SENATOR		STATE REP.			
Precinct	# of Persons Registered at 7am	# of New Registrations Election Day	Total Number of Persons Voting in the Precinct	RP PEROT AND CHOATE	R DOLE AND KEMP	DFL CLINTON AND GORE	RP DEAN BARKLEY	R RUDY BOSCHWITZ	DFL PAUL D. WELLSTONE	RP RICHARD J. GIBBONS	R DENNIS NEWINSKI	DFL BRUCE F. VENTO	R MARK WIENS	DFL ELLEN R. ANDERSON	R JEAN BOLTON	DFL TOM OSTHOFF	R STEVE THIBAULT	DFL ALICE HAUSMAN
St Paul W-5 P- 4	1,042	194	701	64	128	480	47	147	487	41	159	453	157	502	167	430	—	—
St Paul W-5 P- 5	1,394	175	1,101	109	234	726	105	281	689	55	337	667	316	720	293	648	—	—
St Paul W-5 P- 6	960	191	729	93	144	464	61	173	473	42	189	441	192	485	196	412	—	—
St Paul W-5 P- 7	826	90	599	75	128	370	43	163	366	29	159	380	164	387	140	372	—	—
St Paul W-5 P- 8	416	64	291	10	29	238	5	31	247	4	42	228	41	223	40	201	—	—
St Paul W-5 P-11	1,811	191	1,542	107	421	948	99	469	938	46	548	872	528	928	466	854	—	—
St Paul W-5 P-12	1,441	168	1,125	97	196	767	58	243	777	47	262	710	266	786	236	703	—	—
St Paul W-5 P-13	1,227	787	886	97	159	594	70	174	609	40	210	568	186	621	204	522	—	—
St Paul W-5 P-17	944	132	644	50	125	448	41	146	435	21	149	429	161	441	126	415	—	—
St Paul W-5 P-18	1,042	131	648	69	121	431	44	145	433	26	159	406	153	446	149	399	—	—
St Paul W-5 P-20	942	80	587	57	133	377	41	164	364	21	172	370	175	383	159	356	—	—
St Paul W-5 P-21	890	108	564	53	101	402	40	128	377	22	139	366	130	407	125	361	—	—
St Paul W-6 P- 2	1,245	128	1,046	100	266	649	102	286	624	48	328	615	309	670	303	581	—	—
St Paul W-6 P- 7	1,027	118	793	110	190	474	71	200	490	41	255	457	252	496	231	425	—	—
County: Totals:	**15,207**	**2,557**	**11,256**	**1,091**	**2,375**	**7,368**	**827**	**2,750**	**7,309**	**483**	**3,108**	**6,962**	**3,030**	**7,495**	**2,835**	**6,679**	—	—
District: 66A Total	**15,207**	**2,557**	**11,256**	**1,091**	**2,375**	**7,368**	**827**	**2,750**	**7,309**	**483**	**3,108**	**6,962**	**3,030**	**7,495**	**2,835**	**6,679**	—	—
% Of Voters			**100.00**	**9.69**	**21.10**	**65.46**	**7.35**	**24.43**	**64.93**	**4.29**	**27.61**	**61.85**	**26.92**	**66.59**	**25.19**	**59.34**	—	—

DISTRICT 66B County RAMSEY	VOTER REGISTRATION			U.S. PRES. / VICE PRES.			U.S. SENATOR			U.S. REP. DIST. 4			STATE SENATOR		STATE REP.			
Precinct	# of Persons Registered at 7am	# of New Registrations Election Day	Total Number of Persons Voting in the Precinct	RP PEROT AND CHOATE	R DOLE AND KEMP	DFL CLINTON AND GORE	RP DEAN BARKLEY	R RUDY BOSCHWITZ	DFL PAUL D. WELLSTONE	RP RICHARD J. GIBBONS	R DENNIS NEWINSKI	DFL BRUCE F. VENTO	R MARK WIENS	DFL ELLEN R. ANDERSON	R JEAN BOLTON	DFL TOM OSTHOFF	R STEVE THIBAULT	DFL ALICE HAUSMAN
St Paul W-1 P- 2	886	127	685	56	126	480	41	150	477	36	148	462	174	460	—	—	182	432
St Paul W-1 P- 7	1,534	168	1,247	97	257	816	63	299	852	38	315	817	324	861	—	—	352	821
St Paul W-4 P- 2	1,686	201	1,350	59	304	905	74	307	949	30	344	917	339	947	—	—	326	964
St Paul W-4 P- 3	1,671	241	1,232	83	219	830	73	237	909	44	264	856	275	889	—	—	262	898
St Paul W-4 P- 4	1,441	237	1,271	95	291	829	91	313	812	45	381	758	386	813	—	—	398	802
St Paul W-4 P- 5	1,550	237	1,177	105	337	673	98	357	685	48	401	646	421	680	—	—	432	654
St Paul W-4 P- 6	855	121	626	48	99	430	30	112	474	31	118	435	117	477	—	—	120	464
St Paul W-4 P- 7	1,344	173	1,079	99	214	688	75	245	729	36	265	684	271	748	—	—	319	702
St Paul W-4 P- 9	1,190	148	883	76	199	541	51	233	571	29	257	528	249	590	—	—	267	561
St Paul W-4 P-10	1,228	285	901	74	154	602	41	180	638	37	180	586	202	617	—	—	210	605
St Paul W-4 P-11	1,242	148	945	79	174	626	70	193	645	34	218	612	221	660	—	—	256	619
St Paul W-4 P-14	922	166	654	59	136	406	39	163	415	26	145	410	156	424	—	—	161	405
St Paul W-5 P- 1	1,065	135	885	77	249	531	73	303	488	32	322	485	345	491	—	—	375	446

St Paul W-5 P- 2	1,477	140	1,286	102	356	780	99	407	750	34	457	741	483	734	—	—	527	674
St Paul W-5 P-16	1,905	342	1,469	137	371	907	102	413	913	66	448	850	483	890	—	—	487	869
County: Totals:	**19,996**	**2,869**	**15,690**	**1,246**	**3,486**	**10,044**	**1,020**	**3,912**	**10,307**	**566**	**4,263**	**9,787**	**4,446**	**10,281**	—	—	**4,674**	**9,916**
District: 66B Total	**19,996**	**2,869**	**15,690**	**1,246**	**3,486**	**10,044**	**1,020**	**3,912**	**10,307**	**566**	**4,263**	**9,787**	**4,446**	**10,281**	—	—	**4,674**	**9,916**
% Of Voters			**100.00**	**7.94**	**22.22**	**64.02**	**6.50**	**24.93**	**65.69**	**3.61**	**27.17**	**62.38**	**28.34**	**65.53**	—	—	**29.79**	**63.20**
District: 66 Total	**35,203**	**5,426**	**26,946**	**2,337**	**5,861**	**17,412**	**1,847**	**6,662**	**17,616**	**1,049**	**7,371**	**16,749**	**7,476**	**17,776**	**2,835**	**6,679**	**4,674**	**9,916**
% Of Voters			**100.00**	**8.67**	**21.75**	**64.62**	**6.85**	**24.72**	**65.38**	**3.89**	**27.35**	**62.16**	**27.74**	**65.97**	**10.52**	**24.79**	**17.35**	**36.80**

DISTRICT 67A	VOTER REGISTRATION			U.S. PRES. / VICE PRES.			U.S. SENATOR			U.S. REP. DIST. 4			STATE SENATOR		STATE REP.					
County	# of Persons Registered at 7am	# of New Registrations Election Day	Total Number of Persons Voting in the Precinct	RP PEROT AND CHOATE	R DOLE AND KEMP	DFL CLINTON AND GORE	RP DEAN BARKLEY	R RUDY BOSCHWITZ	DFL PAUL D. WELLSTONE	RP RICHARD J. GIBBONS	R DENNIS NEWINSKI	DFL BRUCE F. VENTO	R SUSAN DELEO	DFL RANDY C. KELLY	RP TONY SCHRAMEL	R JULIE GLANZ	DFL JIM FARRELL	RP PHILIP E. FUEHRER	R KEN WOHLFORD	DFL STEVE TRIMBLE
RAMSEY																				
Precinct																				
St Paul W-5 P-19	660	83	450	70	69	293	40	99	289	37	105	274	113	302	41	98	285	—	—	—
St Paul W-6 P- 6	1,672	203	1,387	135	335	878	119	387	848	64	461	802	382	946	51	401	861	—	—	—
St Paul W-6 P- 8	1,012	136	784	95	196	470	58	232	461	39	236	455	221	512	49	213	468	—	—	—
St Paul W-6 P-10	1,471	163	1,148	132	274	716	90	330	686	55	359	672	322	761	56	321	705	—	—	—
St Paul W-6 P-14	779	83	474	48	79	329	28	80	334	13	101	318	99	327	26	80	314	—	—	—
St Paul W-6 P-15	811	141	594	92	116	368	55	144	359	41	159	355	142	408	51	142	353	—	—	—
St Paul W-6 P-16	1,288	156	890	85	175	600	60	207	590	33	231	573	212	618	45	197	584	—	—	—
St Paul W-6 P-18	588	69	376	39	66	257	26	80	255	19	76	262	78	268	11	72	268	—	—	—
St Paul W-6 P-19	1,310	145	1,016	132	203	654	83	253	647	47	275	634	230	732	50	213	697	—	—	—
St Paul W-6 P-20	1,354	212	1,034	117	210	676	79	261	662	42	282	653	251	710	48	242	674	—	—	—
St Paul W-7 P- 1	1,119	189	785	107	123	528	82	161	520	53	168	498	178	547	70	154	507	—	—	—
St Paul W-7 P- 2	1,477	207	1,221	154	258	782	90	315	787	62	336	768	304	853	67	307	784	—	—	—
St Paul W-7 P- 9	1,361	179	1,075	108	273	671	61	326	659	33	362	616	336	649	36	326	612	—	—	—
County: Totals:	**14,902**	**1,966**	**11,234**	**1,314**	**2,377**	**7,222**	**871**	**2,875**	**7,097**	**538**	**3,151**	**6,880**	**2,868**	**7,633**	**601**	**2,766**	**7,112**	—	—	—
District: 67A Total	**14,902**	**1,966**	**11,234**	**1,314**	**2,377**	**7,222**	**871**	**2,875**	**7,097**	**538**	**3,151**	**6,880**	**2,868**	**7,633**	**601**	**2,766**	**7,112**	—	—	—
% Of Voters			**100.00**	**11.70**	**21.16**	**64.29**	**7.75**	**25.59**	**63.17**	**4.79**	**28.05**	**61.24**	**25.53**	**67.95**	**5.35**	**24.62**	**63.31**	—	—	—

DISTRICT 67B	VOTER REGISTRATION			U.S. PRES. / VICE PRES.			U.S. SENATOR			U.S. REP. DIST. 4			STATE SENATOR		STATE REP.					
County	# of Persons Registered at 7am	# of New Registrations Election Day	Total Number of Persons Voting in the Precinct	RP PEROT AND CHOATE	R DOLE AND KEMP	DFL CLINTON AND GORE	RP DEAN BARKLEY	R RUDY BOSCHWITZ	DFL PAUL D. WELLSTONE	RP RICHARD J. GIBBONS	R DENNIS NEWINSKI	DFL BRUCE F. VENTO	R SUSAN DELEO	DFL RANDY C. KELLY	RP TONY SCHRAMEL	R JULIE GLANZ	DFL JIM FARRELL	RP PHILIP E. FUEHRER	R KEN WOHLFORD	DFL STEVE TRIMBLE
RAMSEY																				
Precinct																				
St Paul W-6 P-17	634	91	426	49	45	313	25	62	318	20	58	315	60	333	—	—	—	25	55	316
St Paul W-7 P- 4	949	140	626	77	126	389	53	146	397	30	147	390	157	422	—	—	—	41	121	417
St Paul W-7 P- 5	1,027	107	722	103	165	435	83	182	430	42	197	431	194	477	—	—	—	57	164	460

St Paul W-7 P- 6	1,287	146	862	111	174	510	60	221	517	43	234	504	228	544	—	—	—	58	188	526
St Paul W-7 P- 7	1,231	136	974	99	210	633	86	250	601	44	296	567	256	639	—	—	—	54	222	627
St Paul W-7 P- 8	1,135	218	1,010	126	228	626	82	279	614	51	276	623	266	673	—	—	—	78	223	652
St Paul W-7 P-10	1,657	182	1,246	135	379	698	127	431	658	67	452	652	469	688	—	—	—	122	357	659
St Paul W-7 P-11	796	106	539	50	116	343	36	132	350	20	136	342	136	364	—	—	—	32	110	365
St Paul W-7 P-13	1,256	141	987	97	220	646	57	264	636	29	274	633	260	666	—	—	—	54	216	656
St Paul W-7 P-14	1,291	220	1,053	116	232	646	85	265	655	55	265	659	277	698	—	—	—	59	213	699
St Paul W-7 P-15	1,142	101	926	107	242	551	81	262	548	41	293	548	274	575	—	—	—	82	208	564
St Paul W-7 P-17	1,906	207	1,457	115	430	877	101	475	851	42	513	852	478	882	—	—	—	88	413	851
St Paul W-7 P-18	1,442	206	1,154	104	364	662	99	415	613	53	466	596	437	654	—	—	—	106	364	626
County: Totals:	**15,753**	**2,001**	**11,982**	**1,289**	**2,931**	**7,329**	**975**	**3,384**	**7,188**	**537**	**3,607**	**7,112**	**3,492**	**7,615**	**—**	**—**	**—**	**856**	**2,854**	**7,418**
District: 67B Total	**15,753**	**2,001**	**11,982**	**1,289**	**2,931**	**7,329**	**975**	**3,384**	**7,188**	**537**	**3,607**	**7,112**	**3,492**	**7,615**	**—**	**—**	**—**	**856**	**2,854**	**7,418**
% Of Voters			**100.00**	**10.76**	**24.46**	**61.17**	**8.14**	**28.24**	**59.99**	**4.48**	**30.10**	**59.36**	**29.14**	**63.55**	**—**	**—**	**—**	**7.14**	**23.82**	**61.91**
District: 67 Total	**30,655**	**3,967**	**23,216**	**2,603**	**5,308**	**14,551**	**1,846**	**6,259**	**14,285**	**1,075**	**6,758**	**13,992**	**6,360**	**15,248**	**601**	**2,766**	**7,112**	**856**	**2,854**	**7,418**
% Of Voters			**100.00**	**11.21**	**22.86**	**62.68**	**7.95**	**26.96**	**61.53**	**4.63**	**29.11**	**60.27**	**27.39**	**65.68**	**2.59**	**11.91**	**30.63**	**3.69**	**12.29**	**31.95**

APPENDIX A

PERMANENT RULES OF THE SENATE AND THE HOUSE OF REPRESENTATIVES

Rules of the Senate 524
Rules of the House of Representatives 533
Joint Rules of the Senate and House 547

1997 Permanent Rules of the Senate

Parliamentary reference

1. The rules of parliamentary practice comprised in Mason's Manual of Legislative Procedure shall govern the Senate in all cases in which they are applicable, and in which they are not inconsistent with these rules and orders of the Senate and the joint rules and orders of the Senate and House of Representatives.

Hour of convening

2. The Senate shall convene on days of meeting at 8:30 a.m. unless the Senate directs otherwise.

President

3. The President shall take the chair at the hour to which the Senate adjourned. The President shall immediately call the members to order and, on the appearance of a quorum, shall proceed with the regular order of business. The President shall preserve order and decorum, may speak on points of order in preference to members, and shall also decide all questions of order, subject to an appeal to the Senate by a member. An appeal is decided by a majority vote of those present and voting. Upon an appeal from the decision of the President, the question is, "Shall the decision of the President be the judgment of the Senate?"

Substitutes for the President

4. The President may call a member to preside. In the absence of the President the Chair of the Committee on Rules and Administration, or the Chair's designee, shall preside over the Senate. In the absence of the President and the Chair, a member may be selected by the Senate to perform the duties of the President. Substitutions do not extend beyond adjournment.

Absence of members

5. No member or officer of the Senate shall be absent from a session of the Senate unless excused by the Senate.

Decorum during business

6. When the President puts a question, or addresses the Senate, no one shall walk out of or cross the Chamber. When a member is speaking, no one shall pass between the member speaking and the President. No member, or other person, shall proceed to or remain by the Secretary's desk while the yeas and nays are being called or counted. No member may speak without using a microphone. All remarks during debate shall be addressed to the Presiding Officer; however, a member may turn toward other members when speaking, rather than facing the Presiding Officer.

Order of business

7. The order of business is as follows:

- Petitions, letters, remonstrances.
- Executive and official communications.
- Messages from the House of Representatives.
- First reading of House bills.
- Reports of committees.
  - * From standing committees.
  - * From select committees.
- Second reading of Senate bills.
- Second reading of House bills.
- Motions and Resolutions.
- Calendar.
- Consent Calendar.
- General Orders.
- Introduction and first reading of Senate bills.
- Announcements of Senate interest.

Under the order of business of Motions and Resolutions the Senate may by a majority vote of the whole Senate temporarily revert or proceed to any other order of business. A message from the House of Representatives that a Senate bill has been amended, and the amendment, must be printed and placed on the members' desks before a member may move to concur in the House amendment. If the amendment has been printed in the House Journal for a preceding day and is available to the members, the Journal copy may serve as the printed copy.

Calendar

8. The Secretary shall make a Calendar of all bills, resolutions and other matters coming before the Senate for final action. The Secretary shall place them on the Calendar in the order in which they have been acted upon in Committee of the Whole. The Calendar shall be printed and placed upon the members' desks at least one calendar day before the matters on it are considered.

Consent Calendar

9. If a committee determines that a bill it recommends to pass is of a routine nature or otherwise of a nature which likely will not be opposed, it may in its report recommend that the bill be placed on the Consent Calendar. If the report is adopted, the bill shall be printed and placed on the Consent Calendar after its second reading. On the question of adoption of the report the question of accepting

the recommendation that the bill be placed on the Consent Calendar may be divided from the question of adopting the report in other respects.

A majority of the whole Senate, or the Chair of the Committee on Rules and Administration, may order a bill on General Orders to be placed on the Consent Calendar.

The Consent Calendar consists of bills placed on it. Senate bills shall be positioned ahead of House bills. The Consent Calendar shall be printed and placed on the members' desks at least one calendar day before the matters on it are considered.

If a member objects to consideration of a bill on the Consent Calendar at any time during its consideration in the Senate before the question on final passage is put, and that objection is supported by at least two other members, the bill shall be referred to the Committee of the Whole, and shall be placed at the bottom of General Orders subject to Rule 11, except that it need not lie over one calendar day before consideration in the Committee of the Whole.

Special Order

10. The Chair of the Committee on Rules and Administration or the Chair's designee may designate a special order for a bill that has been given its second reading.

A special order shall provide that the bill be considered immediately, at a time certain, or after specific other business is completed.

During consideration of a special order, Rule 20 is suspended. As nearly as applicable, debate on the bill and all proceedings including amendments and substitutions shall be that of the Committee of the Whole.

On any question a member may call for the yeas and nays which shall be entered in the Journal.

Unless it is otherwise disposed of, after consideration a bill on Special Orders of the Senate shall immediately proceed to its third reading and final passage.

A bill may not be made a special order if the chief author has declined on three previous occasions to take the bill up after it was designated a special order.

General Orders

11. The Secretary shall make a list of all bills, resolutions, reports of committees, and other proceedings of the Senate, which are referred to the Committee of the Whole, and which are not made the order of the day, for a particular day, and number them. The lists are called the "General Orders". They shall be taken up in the order in which they are numbered unless otherwise ordered by a majority of the committee.

General Orders, together with all bills included on it required to be printed under the rules or orders of the Senate, shall be printed and placed upon the members' desks at least one calendar day before being considered in Committee of the Whole.

Motions

12. When a motion is made it shall be stated by the President. If it is in writing it shall be handed to the Secretary and read to the members.

13. A motion or amendment shall be written if the President or a member requests. In that case it must identify the member or committee offering it.

14. After a motion is stated by the President, or read by the Secretary, it is in possession of the Senate, but may be withdrawn by the author at any time before decision or amendment.

Precedence of motions

15. When a question is under debate no motion shall be received, except:

To adjourn.
To recess.
To reconsider.
To lay on the table.
For the previous question.
(Motions numbered 1, 2, 4 and 5 above shall be decided without debate.)
To refer.
To postpone to a day certain.
To amend.
To postpone indefinitely.

These several motions have precedence in the foregoing order; but when a motion for the previous question has been seconded, or the main question ordered, a motion to lay on the table is not in order.

A motion to postpone to a day certain, to refer, to postpone indefinitely, or to amend, having been decided, shall not again be put on the same day, nor at the same stage of the bill or proposition.

Motion to adjourn

16. A motion to adjourn is always in order, and also a motion to adjourn to a time certain. The latter motion is debatable solely as to the time. When either motion is rejected it shall not be renewed until further business has been transacted.

Amendments to rules and suspension of rules

17. Every proposition to amend a rule of the Senate shall be referred to the Committee on Rules and Administration. The proposition shall not be acted upon until the report of the committee is received by the Senate. A rule shall not be suspended except by at least two-thirds vote of the whole Senate. A motion to suspend the rules for the purpose of advancing a bill shall be made only under the order of business, "Motions and Resolutions".

Order in debate

18. When a member is about to speak in debate, or deliver a matter to the Senate, the member shall rise and respectfully address "Mr. (or Madam) President". The member shall not proceed to speak further until recognized by the President. The member shall speak only to the question under debate and avoid personality. The member may inform the Senate of the Governor's position on a bill and on its status in the House of Representatives. In discussing a resolution, each member is limited to ten minutes.

19. When a member is called to order, the member shall be silent until it is determined whether or not the member is in order. If a member is called to order for words spoken in debate, the words excepted to shall be taken down in writing by the Secretary immediately.

20. No member shall speak more than twice on the same question on the same day without leave of the Senate.

Committees not to be absent

21. Committees shall not be absent from the Senate without permission of the Senate. The names of the members excused shall be printed in the Journal.

Members to vote unless excused

22. Every member who is in the Senate Chamber during a roll call shall vote upon the request of another member unless, for special reasons, excused by the Senate.

A motion by a member to be excused from voting shall be made before the question is put. A member wishing to be excused from voting may make a brief statement of the reason for making the request and the question on the motion shall be taken without further debate.

When members have had an opportunity to vote and fail to do so, a majority of all the members of the Senate may, by motion, direct the President to close the roll. The vote on a motion to close the roll shall be taken without debate and no member is required to vote on the motion.

Call of the Senate

23. A member may impose a call of the Senate requiring the attendance of all members before any further proceedings occur except a motion to adjourn. Upon the imposition of a call, a record of those present shall be obtained upon the request of any member, and the Sergeant at Arms instructed to bring in the absent members. When the Senate has been placed under call, a member may demand that the doors be closed and no member permitted to leave the Chamber until the matter or question, if any, under consideration at the time of the call is disposed of, or until the call is lifted by a majority vote of all the members of the Senate, or until the Senate adjourns. A majority vote of all the members of the Senate may excuse from attendance members not answering the call.

A call cannot be made after voting has commenced.

Questions—how stated and decided

24. Questions shall be distinctly put. The President shall declare all votes but if a member rises to question a vote, the President shall order a division.

Only members present to vote

25. Upon a division and count of the Senate on a question, only members present in the Senate Chamber shall be counted. No member may vote on a question except at the member's own seat in the Chamber.

Any member may demand yeas and nays

26. At any time prior to the start of voting on a question, a member may call for the yeas and nays which shall be entered in the Journal. A call for the yeas and nays cannot be interrupted except as provided in Rule 22.

Authorized electrical voting device

27. Unless otherwise ordered, a vote, except upon elections, may be taken by means of the electrical voting system which is under the control of the President.

Certificate for money

28. No certificate authorizing the payment of money appropriated by the Legislature shall be issued by the Secretary by virtue of a motion or resolution, unless the motion or resolution is voted for by a majority of all members of the Senate upon a call of the yeas and nays.

The previous question

29. Unless the motion for the previous question is made specifically applicable to a subsidiary motion, the previous question shall be in this form: "Shall the main question now be put?" It shall only be admitted when demanded by a majority of the members present, and its effect is to put an end to all debate, and bring the Senate to a direct vote upon amendments reported by a committee, if any, then upon all pending amendments in their order and then upon the main question.

On a motion for the previous question a call of the Senate is in order before the President submits the question to the Senate.

On a previous question there is no debate. All incidental questions of order, arising after a motion is made for the previous question, and pending the motion, shall be decided, whether on appeal or otherwise, without debate.

Division of question

30. A member may call for a division of the question when the question will admit of it. A motion to strike out and insert is indivisible. A motion to strike out being lost does not preclude an amendment nor a motion to strike out and insert.

Reconsideration

31. When a motion or question has been once put and carried in the affirmative or negative, it is in order for a member who voted with the prevailing side to move for reconsideration on the same day on which the vote was taken or within the next two calendar days or, if later, the first day the Senate meets after the vote was taken. The motion takes precedence over all other questions except a motion to adjourn or recess. When a motion to adjourn is adopted prior to the disposition of the motion for reconsideration, a motion for reconsideration shall lie over until the next succeeding day the Senate meets except as provided in this rule. When notice of intention to move reconsideration of the final action of the Senate on a question is given by a member, the Secretary shall retain the subject of the notice until after the expiration of the time during which the motion can be made.

During the six calendar days before the first Tuesday following the third Saturday in May of any year a notice of intention to move for reconsideration is not in order, but a motion to reconsider may be made and have priority over all other business except a motion to adjourn. A motion for reconsideration having been once voted on shall not be put again nor reconsidered.

Introduction of bills

32. Bills, memorials, concurrent or joint resolutions may be introduced by a member or by order of the Senate on a report of a committee. An original and three copies are required for introduction. The number of authors shall not exceed five. A member or a committee desiring to introduce a bill, memorial or concurrent or joint resolution shall place it in the hands of the Secretary, and the Secretary shall promptly deliver all the bills, memorials or concurrent or joint resolutions to the President who shall present them to the Senate.

The name of the author or authors shall be prefixed to each bill, memorial or resolution and the name of a committee introducing a bill, memorial or resolution shall be endorsed on it.

A bill prepared by a department or agency of state government shall be introduced and given its first reading three weeks before the first committee deadline in odd-numbered years and two weeks before the first committee deadline in even numbered years. Upon its introduction, the first author of the bill shall deliver a copy of the fiscal note on the bill to the chair of the standing committee to which the bill has been referred.

Recess Bill Introductions

33. During the period between the last day of the session in any odd-numbered year and the first day of the session in the following year, a bill filed with the Secretary for introduction shall be given a file number and may be unofficially referred by the President, with the approval of the Chair of the Committee on Rules and Administration, to an appropriate standing committee of the Senate. All bills filed for introduction during this period shall be presented to the Senate when it reconvenes and shall be referred to the standing committees previously indicated by the President, subject to objection under Rule 35.

Reporting of bills

34. Every bill, memorial, order, resolution or vote requiring the approval of the Governor shall be reported to the Senate on three different days previous to its passage. The first report, called the first reading, is made when it has been received for introduction; the second report, called the second reading, is made when it has been considered by all the necessary standing committees and is ready for debate; the third report, called the third reading, is made when it is ready for final passage.

Referring of bills

35. All bills shall be referred by the President without motion to the proper standing committee unless otherwise referred by the Senate. A bill introduced by a committee need not be referred to a standing committee unless a question arises but rather shall lie over one day before being given its second reading. When a question arises concerning the proper reference of a bill during the order of business of first reading on the day of introduction or at the time of report on it by a standing committee to which the bill was previously referred, the bill shall be referred without debate to the Committee on Rules and Administration to report the proper reference, and upon adoption of the report of the Committee on Rules and Administration, it shall be referred accordingly.

All bills appropriating money, or obligating the state to pay or expend money, or establishing a policy which to be effective will require expenditure of money, when referred to and reported by any other than a committee on finance, shall, before passage, be referred to a committee on finance.

All bills delegating rulemaking to a department or agency of state government and all bills exempting a department or agency of state government from rulemaking, when referred to and reported by any other than the Committee on Governmental Operations and Veterans, shall, before passage, be referred to the Committee on Governmental Operations and Veterans.

All bills creating a new commission, council, task force, board, or other body to which a member of the legislature will be appointed shall, before passage, be referred both to the Committee on Governmental Operations and Veterans and to the Committee on Rules and Administration.

All bills authorizing or increasing a sentence of imprisonment to a state correctional institution shall be referred before passage to the Committee on Crime Prevention. Upon request of the chair of a budget division of a policy committee, the chair of the policy committee shall refer a bill in that committee to the division.

36. No bill or resolution shall be referred to committee or amended until it has been given its first reading. No bill or resolution shall be objected to on its introduction.

Amendments to be germane

37. An amendment proposed to the Senate or to the Committee of the Whole that is not germane is out of order. A non-germane amendment includes one that relates to a substantially different subject, or is intended to accomplish a substantially different purpose than that of the original bill to which it is proposed. An amendment to insert a constitutional amendment is not germane to a bill that does not already include a constitutional amendment.

Whether an amendment is germane is a question to be decided by the President, who may put the question to the body if the President chooses.

A motion to remove an amendment placed on a House bill under Rule 49 is out of order if removal of the amendment would make a portion of the House bill not germane to the Senate companion for which it was substituted.

Amendments to bills

38. In drawing an amendment to a bill or resolution reference shall be made therein, first to the number of the bill, then to the page, and then to the line or lines from which matter is to be stricken or in which new matter is to be inserted.

Amendments to title

39. The title to a bill may be amended at any time the bill is amended by the Senate.

Recall from committee

40. With the concurrence of the first author of the bill, before the deadline for committee action on the bill a majority of the Senate and after the deadline for committee action on the bill 60 percent of the Senate may recall a bill from any committee and re-refer it to any other committee or place it on General Orders. With the concurrence of the first author of the bill, a majority of the Senate may at any time take a bill from the table and place it on General Orders.

By a report of the Committee on Rules and Administration adopted by the Senate, the Committee on Rules and Administration, on request of the first author, may remove a bill from committee and re-refer it to any other committee or place it on General Orders.

Distribution and printing of bills

41. To the extent practical the Secretary shall provide a copy of any bill to the public and may charge a reasonable fee.

Unless otherwise ordered by the Senate, all Senate bills which have been reported upon favorably or without recommendation by a committee shall be printed prior to consideration by the Senate or the Committee of the Whole. A House bill amended by the Senate must be unofficially engrossed and printed when placed on General Orders. A bill may be printed by order of the Secretary when amended after second reading. A bill shall be printed when ordered by a majority vote of the Senate. Action by the Senate on a bill which has not been printed is a waiver of the printing requirement.

Committee of the Whole

42. All bills, memorials, orders, resolutions and votes requiring the approval of the Governor shall, after a second reading, be considered in Committee of the Whole before they are finally acted upon by the Senate, except as provided for in Rules 9 and 10.

43. The President may call a member to the Chair when the Senate resolves itself into the Committee of the Whole. The rules observed in the Senate govern, as far as practicable, the proceedings of the Committee of the Whole, and the Chair of the Committee of the Whole has the powers of the President, as appropriate. However, a member may speak more than twice on the same subject and a call for the previous question cannot be made. The yeas and nays shall be taken only upon the request of three members, and when taken shall be recorded in the Journal along with the amendment.

44. The recommendations of the Committee of the Whole shall be reported to the Senate. If a recommendation contains a proposed amendment of a bill, that amendment shall be noted on a separate piece of paper but when reported need not be read by the President unless required by one or more of the members. The question is on the adoption or rejection of the report, and no other question shall be admitted. The question may be divided to permit separate Senate action on the report as to any bill. On adoption of the report of the Committee of the Whole all bills recommended to pass shall be placed upon the Calendar.

Amendment on third reading

45. No amendment is in order on third reading without the unanimous consent of the Senate unless it fills a blank, amends the title as provided by Rule 39, is proposed to the chief author of the bill by the Revisor of Statutes to correct technical defects found by the Revisor while engrossing earlier amendments to the bill, or is proposed to a bill on the Consent Calendar before the bill is given its third reading.

In filling blanks, the largest sum, the longest time and the greatest distance shall be first taken.

Motion to refer

46. A bill or resolution may be referred to committee at any time prior to its passage, and if an amendment is reported on the referral to any other than the Committee of the Whole, it shall again be read the second time, considered in Committee of the Whole, read the third time and placed on final passage. If the referral is to the Committee of the Whole it shall be placed at the head of General Orders, except when the referral is under Rule 9.

Final passage

47. The final question upon a bill or other matter requiring action by both Houses after its first and second reading, and after the consideration in Committee of the Whole, is upon its final passage.

Transmitting of bills to the House

48. Except as provided in Rule 31, immediately after the passage of a bill or other matter in which the concurrence of the House of Representatives is requested, the Secretary shall transmit it to the House. On the concurrence of a bill or other matter of the House by the Senate, or on the concurrence or disagreement in a vote of the House, the Secretary shall notify the House.

Comparison and substitution of bills

49. Unless there is a motion by the Chair of the Committee on Rules and Administration or objection under Rule 35, a House bill, after its first reading, shall be referred as follows:

(a) If there is no Senate companion bill, the House bill shall be referred to the appropriate standing committee;

(b) If there is a Senate companion bill, the House bill shall be referred to the standing committee possessing the Senate companion;

(c) If the Senate companion bill has been reported to the Senate, the House bill shall be referred to the Committee on Rules and Administration, which shall report whether the House bill is identical to the Senate companion bill. If the bills are identical, the report shall recommend that the House bill be given its second reading and substituted for the Senate companion bill and the Senate companion bill be indefinitely postponed. If the House bill is not identical to the Senate companion bill, the report of the committee shall so state and recommend an amendment to the House bill that when adopted will render the House bill identical to the Senate bill. Upon adoption of a committee report containing the proposed amendment, the House bill as amended shall be given its second reading and substituted for the Senate companion bill and the Senate companion bill shall be indefinitely postponed.

Reports of the Committee on Rules and Administration pursuant to this rule shall be prepared and submitted on behalf of the committee by the Secretary.

A House bill placed on the Calendar by substitution shall not be given its third reading on the same day as the substitution.

Engrossing and enrolling of bills

50. All engrossing and enrolling of bills shall be done at the direction and under authority of the Senate.

Every bill, memorial, order or resolution originating in the Senate shall be carefully engrossed before being transmitted to the House of Representatives for concurrence.

All bills shall be carefully enrolled under the supervision of the Committee on Rules and Administration, which may report to the Senate at any time on the enrollment of bills.

Disposition of bills on adjournment

51. Adjournment of the regular session in an odd-numbered year to a date certain in the following year shall be equivalent to daily adjournment, except that a bill on the Calendar, Consent Calendar, or General Orders shall be returned to the standing committee other than the Committee on Rules and Administration from which it was last reported to the Senate, unless otherwise provided for by motion prior to adjournment. Bills returned to committee pursuant to this rule shall, upon request of the author, be given priority for consideration by the committee ahead of all other bills in the order in which they appeared on the Calendar, Consent Calendar, or General Orders.

Petitions and other communications

52. In presenting a petition, memorial, remonstrance or other communication addressed to the Senate, a member shall only state the general purpose of it.

Every petition, memorial, remonstrance, resolution, bill and report of committee, shall have an appropriate title, and the name of the member presenting it written on it.

Resolutions

53. Memorial resolutions addressed to the President or the Congress of the United States, or a house or member of Congress, or a department or officer of the United States, or a state or foreign government, joint resolutions, and resolutions requiring the signature of the Governor shall follow the same procedure as bills before being adopted. A resolution may not be changed to a bill, and a bill may not be changed to a resolution.

Upon a member giving notice of intention to debate a resolution not required to follow the same procedure as bills and not offered by the Committee on Rules and Administration, the resolution shall lie over one calendar day without debate or other action. Upon the request of a member, the resolution shall be referred to the proper committee. Whenever a question arises concerning the proper reference the procedure provided by Rule 35 applies.

Confirmations

54. Every gubernatorial appointment requiring the advice and consent of the Senate shall be referred by the President to the appropriate committee. If a question arises as to the proper committee, the appointment shall be referred without debate to the Committee on Rules and Administration for a report making the proper reference.

The final question on the appointment is, "Will the Senate, having given its advice, now consent to this appointment?" The question shall not be put the same day the appointment is received or on the day it is reported by committee unless by unanimous consent.

Signing of acts, resolutions

55. In addition to the duties under Rule 3, the President shall sign all acts, memorials, addresses and resolutions. All writs, warrants and subpoenas issued by the Senate shall be signed by the President and attested by the Secretary. Upon a finding by the Committee on

Rules and Administration that the President refuses or is unable to sign any of the documents described in this rule, the Chair of the Committee on Rules and Administration, or some other member selected by the committee shall assume the duties of the President under this rule until the President is able to sign the documents described or until the Senate elects a new President, whichever occurs first.

Appointment of committees

56. A member may not serve as the chair of the same standing committee or the same division of a standing committee, or a committee or division with substantially the same jurisdiction, for more than two consecutive Senate terms. This limit does not apply to the Committee on Rules and Administration. This limit applies to time served as a chair in the seventy-eighth legislature and thereafter.

The majority and minority shall each be represented on all standing committees of the Senate substantially in proportion to their numbers in the Senate. The majority group shall assign the number of positions the minority group will hold on each committee. The minority group shall be given adequate notice about its positions prior to the commencement of the session. Both the majority and minority groups shall appoint their own members to fill the number of positions each group will hold on each committee. The minority group shall transmit notice of its assignments to the majority group within ten calendar days after receipt of the notice of positions available. The minority group may designate a ranking member for each committee. Nothing prohibits a member of the minority group from serving as chair or vice chair of a committee, subcommittee, division, or commission. If the minority group for any reason fails to make its appointments pursuant to this rule, the majority group may make all the committee assignments.

The majority and minority committee assignments are subject to the uniform criteria governing committee assignments applicable to both the majority and minority. The uniform criteria shall be promulgated by the majority group and transmitted to the minority group together with notification of committee positions available to the minority.

Committee assignments as made by the majority and minority groups shall be followed by the Senate in the resolution establishing representation on all Senate standing committees.

After the organization of the Senate and after consultation and advice from the minority leader, the Chair of the Committee on Rules and Administration may add members to or delete members from the standing committees. All conference committees of the Senate and members of commissions to be appointed by the Senate authorized by rule, statute, resolution or otherwise, shall be appointed by the Subcommittee on Committees of the Committee on Rules and Administration, unless otherwise provided, subject to confirmation by the Senate. In the appointment of members of conference committees between the two houses, the Subcommittee on Committees of the Committee on Rules and Administration of the Senate shall appoint those who are in accord with the position of the Senate, and whenever practical, give preference to authors of bills in dispute and to members of standing committees in which the bills were considered.

Standing committees

57. The standing committees of the Senate are as follows:

Agriculture and Rural Development
Children, Families and Learning
Commerce
Crime Prevention
Education Finance
Election Laws
Environment and Natural Resources
Governmental Operations and Veterans
Health and Family Security
Human Resources Finance
Jobs, Energy and Community Development
Judiciary
Local and Metropolitan Government
Rules and Administration
State Government Finance
Taxes
Transportation

The Committee on Rules and Administration may constitute a standing Subcommittee on Committees, the report of which within its jurisdiction has the effect of a report of the main Committee on Rules and Administration. The subcommittee shall consist of five members, one of whom shall be a member of the minority group.

Each standing committee of the Senate, including a subcommittee or division of the committee, is authorized at any time to sit and act, to investigate and take testimony on any matter within its jurisdiction, to report hearings held by it, and to make expenditures as authorized from time to time by the standing Committee on Rules and Administration. A standing committee, but not a subcommittee or division, may require by subpoena or otherwise the attendance and testimony of witnesses and the production of correspondence, books, papers, and documents, in the manner provided by Minnesota Statutes, section 3.153.

Committee meetings

58. All meetings of the Senate, its committees, committee divisions, and subcommittees are open to the public. A meeting of a caucus of the members of any of those bodies from the same political party need not be open to the public. A caucus of the Hennepin county, Ramsey county, or St. Louis county delegation is open to the public. For purposes of this rule, a meeting occurs when a quorum is present and action is taken regarding a matter within the jurisdiction of the body.

To the extent practical, meetings of all committees, subcommittees, and divisions shall be announced to the public at least three calendar days prior to convening. The notice shall state the name of the committee, subcommittee, or division, the bill or bills to be considered, the place and time of meeting.

The notice shall be posted on all Senate bulletin boards in the Capitol and the State Office Building. A notice shall be sent to the House of Representatives for posting as it deems necessary. If the three-day notice requirement cannot be met, known proponents and opponents of the bill shall be given simultaneous notice of the meeting as soon as practicable.

A Senate committee, subcommittee, or division shall adjourn no later than 11:00 p.m. each day, unless two-thirds of the members present vote to suspend this requirement.

Quorum in committee

59. A majority of its members constitutes a quorum of a committee, subcommittee, or division.

Report of vote in committee

60. Upon the request of a member of a committee, subcommittee, or division to which a bill has been referred, or upon the request of the author of the bill, a record shall be made of the vote on the bill in the committee, subcommittee, or division, including the vote on any amendment or proposed amendment to it, in the committee, subcommittee, or division to which the bill was referred.

Upon request of three members of the committee before the vote is taken, the record of a roll call vote in a standing committee shall accompany the committee report and be printed in the Journal.

Committee action

61. No report of any committee shall be made to the Senate unless it reports action taken at a regular or special meeting of the committee. A report in violation of this rule is out of order.

Employees authorized in the Senate

62. The Committee on Rules and Administration shall establish positions, set compensation, appoint employees, and authorize expense reimbursement for employees as it deems proper to carry out the work of the Senate. At the request of any committee member, an action of the committee shall be submitted as a Senate resolution for adoption by the Senate. A roster of all employees of the Senate, including positions and compensation, shall be kept by the Secretary and shall be open for inspection by the public. The Secretary shall post, in a public place in the Capitol, a notice of every vacant position on the permanent staff of the Senate. The notice must remain posted for at least two weeks, and no vacancy may be filled until the period of posting has elapsed.

Budget and expenditures

63. The Committee on Rules and Administration shall adopt an operating budget for the Senate.

All propositions for the appointment and payment of employees of the Senate or for expenditures on account of the Legislature, other than those provided by law, shall be referred to the Committee on Rules and Administration without debate.

Authority over employees

64. Except as otherwise provided in these rules, the Committee on Rules and Administration has full and exclusive authority over, and charge of all employees, officers and clerks of the Senate both elective and appointive. The committee has the sole and exclusive power and authority to assign them to duties other than for which they were elected or appointed as the committee may from time to time provide. The committee has power to appoint employees, officers or clerks as it deems proper to exercise the power granted to it by this rule. The committee may make rules and regulations for the government of the employees, officers and clerks as they see fit. In case of violation of an order of the committee by an employee, officer or clerk, or in case of a violation of a rule or regulation made by the committee, or in case of misconduct or omission by an employee, officer or clerk, the Committee on Rules and Administration may hear complaints and discharge the employee, officer or clerk or impose other punishment by way of fine or otherwise upon the employee, officer or clerk as the committee deems just and proper.

Duties of Secretary

65. The Secretary shall keep a correct Journal of the proceedings of the Senate and shall perform other duties assigned to the Secretary. The Secretary shall not permit Journal records, accounts or papers to be taken from the table or out of the Secretary's custody, other than in the regular mode of business. If a paper in the Secretary's charge is missing, the Secretary shall report the fact to the President, so that inquiry may be made. The Secretary shall superintend the recording of proceedings in the Journal, the engrossing, transcribing and copying of the bills and resolutions, supervise the assistants, clerks and stenographers under the direction of the Committee on Rules and Administration, and generally perform the duties of Secretary, under direction of the President. The Secretary shall keep a record of all Senate and House bills showing the state, condition, and progress of each bill pending, until its final passage.

The Secretary shall cause to be recorded on magnetic tape the proceedings of the Senate, the Committee of the Whole, and each standing committee, subcommittee, and division. Each tape shall be clearly labeled to show the name of the body whose proceedings are recorded and the dates the proceedings occurred. Each tape of the proceedings of the Senate and the Committee of the Whole shall be accompanied by a log showing the number of each bill considered and the places on the tape where consideration of the bill occurred. Within two working days after each day the Senate is in session the Secretary shall make a copy of the tape and corresponding log of proceedings of the Senate and the Committee of the Whole and deliver the copies to the Legislative Reference Library. Within one week after each meeting of a standing committee, subcommittee, or division, the Secretary shall deliver a tape recording of the meeting to the Legislative Reference Library, together with an agenda showing bills considered and any action taken on them. Upon completion and approval of the minutes of the meeting, a copy of the minutes shall be promptly delivered to the Legislative Reference

Library. The Secretary shall keep a record of each session of the Senate and the Committee of the Whole, each meeting of a Senate standing committee, subcommittee, or division and the date on which a tape recording of the session or meeting was transmitted to the Legislative Reference Library. The Library shall keep a similar record of all tapes received. The Library shall provide committee staff with reasonable access to Senate tapes and shall provide the public with convenient facilities to listen to the tapes. Copies of Senate tapes shall be available to the public from the Secretary, for a fee determined by the Secretary to be adequate to cover the cost of preparing the copies. A copy shall be provided free to a member of the Senate upon request for use in legislative business. The original tape and log of each session of the Senate and the Committee of the Whole shall be kept by the Secretary until the end of the period for which the members of the existing House of Representatives have been elected, at which time the tape may be preserved or disposed of as the Secretary sees fit. Tapes, logs, and minutes forwarded to the Legislative Reference Library shall be kept by the Library until two years after the end of the period for which the members of the existing Senate have been elected, at which time they may be preserved or disposed of as the Library sees fit. It is the intention that testimony and discussion preserved under this rule not be admissible in any court or administrative proceeding on an issue of legislative intent.

Journal—how approved

66. The Journal of each day's proceedings is open for correction at any time during the session of the next day the Senate meets. Unless corrected on that day, the Journal stands approved.

Secretary may correct errors

67. The Secretary of the Senate and Engrossing Secretary, in all proper cases, shall correct all mistakes in numbering the sections and reference to them, whether the errors occur in the original bill or are caused by amendments to it.

Purchasing supplies and services

68. The Secretary is the agent of the Senate for the purchase of supplies and services. The Secretary's records on purchase of supplies and services are open for inspection during normal business hours. The Secretary shall adopt administrative controls to ensure that each member is accountable for the member's own long distance telephone calls and that Senate telephones are used only for Senate business.

By the 15th day of April, July, October, and January of each year, the Secretary of the Senate shall submit a detailed report of Senate expenditures during the previous quarter to the Committee on Rules and Administration.

Duties of the Sergeant at Arms

69. The Sergeant at Arms shall execute all orders of the President and perform all assigned duties connected with the police and good order of the Senate Chamber; exercise supervision over the entry and exit of all persons to and from the Chamber; see that messages are promptly delivered; see that the hall is properly ventilated and the temperature properly regulated, and that it is open for the use of members of the Senate at the time fixed; and perform all other services pertaining to the office of Sergeant.

Persons privileged to the floor of the Senate

70. No person shall be admitted within the Senate Chamber, but a member, an officer, the constitutional officers, ex-Governors of the State of Minnesota, members of the House, judges of the trial and appellate courts and members of Congress. Those who have been members of Congress or of the state Legislature who are not interested in any claim or directly in a bill pending before the Legislature may be personally admitted by a member of the Senate. An employee of either house may be admitted at the request of a member or an officer of the Senate. The head of a department of state government may be admitted by the President. When a member-elect is sworn in, the member-elect may request that one guest be admitted. When the Senate is not meeting, a person not a member may be admitted to the floor at the request of a member or officer. No public hearings shall be held in the Senate Chamber. The retiring room of the Senate is reserved for the exclusive use of the members of the Senate at all times. The Sergeant at Arms shall strictly enforce this rule.

Privilege of reporters

71. Provision shall be made for news reporters on the Senate floor in limited numbers, and in the Senate gallery. Because of limited space on the floor, permanent space is limited to those news agencies which have regularly covered the legislature, namely: The Associated Press, St. Paul Pioneer Press, Star Tribune, Duluth News-Tribune, Fargo Forum, Rochester Post-Bulletin, St. Cloud Daily Times, WCCO radio, KSTP radio, and Minnesota Public Radio. An additional two spaces shall be provided to other reporters if space is available.

One person from each named agency and one person from the Senate Publications Office may be present at the press table on the Senate floor at any one time.

Other news media personnel may occupy seats provided in the Senate gallery.

The Committee on Rules and Administration may, through committee action or by delegating authority to the Secretary, allow television filming on the Senate floor on certain occasions.

The Secretary of the Senate shall compile and distribute to the public a directory of reporters accredited to report from the Senate floor. The directory must include each reporter's picture and news organization and a brief biography. The Secretary must issue each accredited reporter an identification badge showing the reporter's name and news organization.

Disorderly conduct

72. In case of a disturbance or disorderly conduct in the lobbies or galleries, the President may order them cleared. Picture taking by persons other than accredited news reporters, picture taking with floodlights or flash units, hand clapping, demonstrations, and food and beverages, are prohibited in the Senate Chamber and in the galleries.

Introduction of visitors

73. No introduction of a visitor or visitors in the galleries shall be made from the floor or rostrum of the Senate.

Smoking

74. No person is permitted to smoke in the Senate Chamber, Retiring Room, hearing rooms, or other spaces under the control of the Senate. There shall be no smoking in the visitors section of the galleries.

Ethical conduct

75. The Subcommittee on Committees shall appoint a Subcommittee on Ethical Conduct of the Committee on Rules and Administration consisting of four members, two from the majority and two from the minority.

The subcommittee shall serve in an advisory capacity to a member or employee upon written request and shall issue recommendations to the member or employee.

The subcommittee shall investigate a complaint by a member of the Senate in writing under oath received during a legislative session regarding improper conduct by a member or employee of the Senate. Improper conduct includes conduct that violated a rule or administrative policy of the Senate, that violated accepted norms of Senate behavior, that betrayed the public trust, or that tended to bring the Senate into dishonor or disrepute.

Within 30 days after receiving a complaint, the subcommittee must meet and either make a finding of no probable cause, vote to defer action until a certain time, or proceed with its investigation. If criminal proceedings relating to the same conduct have begun, the subcommittee may defer its own proceedings until the criminal proceedings have been completed.

The subcommittee has the powers of a standing committee to issue subpoenas pursuant to Minnesota Statutes, section 3.153. In order to determine whether there is probable cause to believe that improper conduct has occurred, the subcommittee may, by a vote of three of its members, conduct a preliminary inquiry in executive session to which the requirements of Rule 58 do not apply. The executive session may be ordered by a vote of three of its members whenever the subcommittee determines that matters relating to probable cause are likely to be discussed. The executive session must be limited to matters relating to probable cause. Upon a finding of probable cause, further proceedings on the complaint are open to the public. To minimize disruption of its public proceedings, the subcommittee may require that television coverage be pooled or be provided by Senate media services.

The subcommittee may appoint special counsel to provide expert advice on how to conduct its proceedings. The subcommittee may appoint a suitable person to conduct the investigation and report findings of fact and recommendations for action to the subcommittee. If, after investigation, the subcommittee finds the complaint substantiated by the evidence, it shall recommend to the Committee on Rules and Administration appropriate disciplinary action.

Members shall adhere to the highest standard of ethical conduct as embodied in the Minnesota Constitution, state law, and these rules. A member shall not publish or distribute written material if the member knows or has reason to know that the material includes any statement that is false or clearly misleading, concerning a public policy issue or concerning the member's or another member's voting record or position on a public policy issue.

Lobbyists

76. A lobbyist shall not appear before a Senate committee pursuant to the lobbyist's employment unless the lobbyist is in compliance with the law requiring lobbyist registration, Minnesota Statutes, sections 10A.03 to 10A.06. A lobbyist, when appearing before a committee, shall disclose to the committee those in whose interest the lobbyist speaks and the purpose of the lobbyist's appearance. A lobbyist shall not knowingly furnish false or misleading information or make a false or misleading statement that is relevant and material to a matter before the Senate or any of its committees when the lobbyist knows or should know it will influence the judgment or action of the Senate or any of its committees thereon.

The Subcommittee on Ethical Conduct shall investigate a complaint by a member of the Senate in writing under oath received during a legislative session regarding improper conduct by a lobbyist. Improper conduct includes conduct that violated a rule or administrative policy of the Senate, that violated accepted norms of Senate behavior, that betrayed the public trust, or that tended to bring the Senate into dishonor or disrepute. The investigatory procedures of Rule 75 apply.

Open meeting complaints

77. Any person may submit to the Chair of the Committee on Rules and Administration a complaint that members have violated the open meeting requirements of Minnesota Statutes, section 3.055. A member of the Senate may submit the complaint either orally or in writing; others must submit the complaint in writing. Whether the complaint was written or oral, the Chair of the Committee on Rules and Administration shall immediately forward it in writing to the Subcommittee on Ethical Conduct without disclosing the identity of the complainant. The complaint must not be further disclosed without the consent of the complainant, except to the members against whom the complaint was made, unless the complaint was made by a member of the Senate in writing under oath, in which case the investigatory procedures of Rule 75 apply.

1997 PERMANENT RULES OF THE HOUSE OF REPRESENTATIVES.

ARTICLE I - DAILY BUSINESS

1.01 CONVENING OF THE HOUSE.

Unless otherwise ordered, regular sessions of the House shall convene at two-thirty p.m. The Speaker shall take the chair at the hour at which the House convenes and the House shall then be called to order. A prayer shall be said by the Chaplain or time allowed for a brief meditation. Then, on the first legislative day in any calendar week, it shall be followed by the pledge of allegiance to the flag

of the United States of America. Then a roll of members shall be called and the names of members present and members excused shall be entered in the Journal of the House.

1.02 READING OF THE JOURNAL.

A quorum being present, the Journal of the preceding day shall be read by the Chief Clerk unless otherwise ordered. The House may correct any errors in the Journal of the preceding day.

1.03 ORDER OF BUSINESS.

After the reading of the Journal, the order of business of the day shall be:

(1) Presentation of petitions or other communications.

(2) Reports of standing committees.

(3) Second reading of House bills.

(4) Second reading of Senate bills.

(5) Reports of select committees.

(6) Introduction and first reading of House bills.

(7) Consideration of messages from the Senate.

(8) First reading of Senate bills.

(9) Consent Calendar.

(10) Calendar for the day.

(11) General Orders.

(12) Motions and resolutions.

Conference committees on House bills and the Committee on Rules and Legislative Administration may report at any time except when the House is in the Committee of the Whole.

1.04 SECOND READING OF BILLS.

Every bill shall require a second reading.

Except as otherwise ordered, every bill requiring the approval of the Governor shall, after a second reading, be considered in a Committee of the Whole before it shall be finally acted upon by the House.

1.05 COMMITTEE OF THE WHOLE.

The Committee of the Whole is a committee of the entire membership of the House. The Speaker may appoint another member as chair to preside over the Committee of the Whole.

When the House arrives at the General Orders of the Day, it shall resolve itself into a Committee of the Whole to consider bills on General Orders.

A bill considered in the Committee of the Whole shall be reported and then debated by sections, with the title considered last. All amendments shall be typewritten and five copies shall be submitted to the Chair who shall report them to the House.

1.06 RULES TO APPLY TO COMMITTEE OF THE WHOLE.

The Rules of the House shall be observed in the Committee of the Whole so far as may be applicable except that the previous question shall not be forced or speaking limited.

Upon demand of 15 members, the yeas and nays shall be called, the question voted on, and the yeas and nays recorded in the Journal of the House.

In the Committee of the Whole no amendment increasing the amount of any appropriation shall be passed without the yeas and nays recorded in the Journal of the House.

A motion that the Committee arise shall always be in order and shall be decided without debate.

1.07 GENERAL ORDERS OF THE DAY.

The Chief Clerk at the direction of the Speaker shall prepare the General Orders of the Day, which is a list of all bills which have not been made Special Orders or placed on the Consent Calendar, numbered according to their order at second reading. Unless otherwise ordered by a majority of the Committee, items on General Orders shall be taken up in numerical order.

The Chief Clerk shall see that a copy of each bill printed under the Rules or Orders of the House is placed in each member's file, which is to be kept at the member's desk in the chamber, at least 24 hours before the bill shall be considered in the Committee of the Whole.

If a bill is progressed three times it shall be placed at the end of General Orders.

Except during the last five days in any year on which a bill may be passed, a bill amended in the Committee of the Whole shall not be given its third reading until it is engrossed and reproduced as amended.

1.08 THIRD READING OF BILLS.

No amendment shall be received after the third reading without the unanimous consent of the House, except to fill blanks or to amend titles.

At any time prior to its passage any bill or resolution may be referred or re-referred by a majority vote of the whole House. If the committee, other than the Committee of the Whole, to which it was referred or re-referred reports an amendment on it, it shall again be given its second reading, considered in Committee of the Whole, given its third reading and placed upon its final passage.

1.09 SPECIAL ORDERS.

A bill may be made the Order of the Day for a special time and be placed upon a separate list known as "Special Orders."

The Committee on Rules and Legislative Administration may by committee report designate as a Special Order any bill which has had its second reading.

Any member may move to make a bill a Special Order by giving notice at least two legislative days in advance of and specifying the day on which the member will so move. The notice shall include the number and title of the bill and the day and time certain for the Special Order. Only the member giving such notice, or another member designated in writing by the member who originally gave notice of the Special Order to the Speaker, may make the motion for the Special Order. A two-thirds vote of the whole House on such motion is required to make a bill a Special Order.

The time set for the motion may not be extended, and failure to make the motion on the specified day forfeits the right to make the motion.

A motion to make a bill a Special Order, when made according to the procedures herein prescribed, shall be a privileged motion, shall take precedence over all other motions except a motion to adjourn or to set the time to adjourn and questions of personal privilege, and may be made at any time on the day designated in the notice. A three-fourths vote of the whole House is required to suspend the motion.

Any Special Order, or any part of it, may be continued or postponed by two-thirds vote of the whole House at the time of such Special Order; however, a Special Order designated by the Committee on Rules and Legislative Administration may be continued or postponed by a majority vote of the whole House at the time of such Special Order. If a bill on Special Orders has been continued three times by the author or coauthor a motion for continuance shall not be in order and the bill shall be returned to General Orders.

When the time arrives for the consideration of any Special Order, the House shall consider each bill upon the Special Order in the order in which it is listed. After consideration it shall immediately be read the third time and placed upon final passage.

1.10 FINANCE AND REVENUE BILLS GIVEN PRECEDENCE.

Any bill relating to taxes or raising revenue and any finance bill, which has had its second reading, shall be acted upon whenever requested by the Chair of the Committee on Ways and Means or by a designee of the Chair or, for any bill relating to taxes or raising revenue, by the Chair of the Committee on Taxes or a designee of the Chair.

1.11 CONSENT CALENDAR.

Any bill of a non-controversial nature for which the committee report recommends placement upon the Consent Calendar shall be given its second reading after the report is adopted and placed upon the Consent Calendar. The bill shall be printed and placed in the members' files at least one day before it can be considered. The bill shall be placed upon the Consent Calendar in the order in which it is given its second reading.

The Consent Calendar shall immediately precede the order of business known as "Calendar for the Day." Every bill on the Consent Calendar shall be debated, given its third reading and voted upon, provided, however, that at any time prior to third reading, ten members may object to any bill as being controversial. Any bill so objected to shall be stricken from the Consent Calendar and be immediately placed upon General Orders, taking its place in the usual order.

1.12 SUSPENSION OF RULES TO ADVANCE A BILL.

Every bill shall be reported on three different days, except that in case of urgency, a two-thirds majority of the whole House may suspend this Rule. A motion for suspension of the Rules to advance a bill for consideration out of its regular order is in order under the order of business "Motions and Resolutions" or at any time the bill is before the House. The motion must be presented to the Speaker in writing and must state the present position of the bill.

1.13 MINORITY REPORTS.

Any minority report shall be made separately from the majority report and shall be considered before the majority report. If the minority report is adopted the majority report shall not be considered. If the minority report is not adopted the majority report shall then be considered.

1.14 COMMITTEE REPORT LAID OVER.

The report of any committee may be laid over one day and printed in the Journal, if so ordered by the House.

1.15 RECALLING BILL FROM COMMITTEE OR DIVISION.

In regular session, except after the deadline for committee reports on bills originating in the House, any bill or resolution may be recalled from any committee or division at any time by majority vote of the whole House, be given a second reading and be advanced to General Orders. A motion to recall a bill or resolution shall be in order only under the order of business "Motions and Resolutions."

1.16 TIME LIMIT FOR CONSIDERATION OF BILLS.

If 20 legislative days after a bill has been referred to committee or division (other than a bill in the Committee on Ways and Means, the Committee on Taxes or a division of the Committee on Taxes, a finance committee, or a finance division of a standing committee) no report has been made upon it by the committee or division, its chief author may request that it be returned to the House and the request shall be entered in the Journal for the day. The committee or division shall have ten calendar days thereafter in which to vote upon the bill requested. If the committee or division fails to vote upon it within the ten days, the chief author may, at any time within five calendar days thereafter, present a written demand to the Speaker for its immediate return to the House. The demand shall be entered in the Journal for that day and shall constitute the demand of the House. The bill shall then be considered to be in the possession

of the House, given its second reading and placed at the end of General Orders.

The bill is subject to re-reference by a majority vote of the whole House. If the motion to re-refer is made on the day of the demand or within one legislative day thereafter, the motion shall take precedence over all other motions except privileged motions and shall be in order at any time.

1.17 DISPOSITION OF SENATE BILLS.

Any Senate File received by the House, accompanied by a message announcing its passage by the Senate, shall be referred to the appropriate standing committee in accordance with Rule 5.05. However, if a Senate File is received which is stated by a member to be identical to a House File already reported by a standing committee of the House and placed on General Orders, Calendar, Consent Calendar, or Special Orders, the Senate File shall be referred to the Chief Clerk for comparison. If the Chief Clerk reports that the Senate File is identical with the House File, the Senate File may by majority vote be substituted for the House File and take its place. The fact that the bills are identical shall be entered in the Journal and the House File is then considered withdrawn.

Any Senate File which has been amended on the floor of the House, except at time of final passage, and any Senate File which has been reported to the House with amendments by a House standing committee, shall be unofficially engrossed and reprinted by the Chief Clerk. Amendments to unofficial engrossments of a Senate File may be offered.

1.18 RECORDED FLOOR PROCEEDINGS.

All proceedings on the floor of the House shall be recorded on magnetic tape or similar recording device under the direction of the Chief Clerk. All taped proceedings of the House floor sessions shall be delivered to the Director of the Legislative Reference Library and there maintained on file for use by any member of the public in accordance with the rules of the Legislative Reference Library. Tapes delivered to the Legislative Reference Library shall be kept by the library for eight years after which they shall be delivered to the Director of the Minnesota Historical Society.

Any person may obtain a copy of any such tape during the biennium in which it is recorded upon payment of a fee determined by the Chief Clerk to be adequate to cover the cost of preparing the copy.

Discussion preserved under this rule is not intended to be admissible in any court or administrative proceeding on an issue of legislative intent.

1.19 QUESTION SESSIONS.

The House, by resolution, may reserve time at occasions during the legislative session for the Governor to appear to answer questions from House members. Before each question session, the House shall notify the Governor of issues to be covered at that session. The Governor may bring staff to a question session to assist in answering questions.

ARTICLE II - VOTING

2.01 AUTHORIZING ELECTRIC VOTING SYSTEM.

Except for a vote upon elections, any vote may be taken by means of the electric voting system which shall be under the control of the Speaker of the House. No member may vote on a question except at the member's own seat in the chamber.

2.02 CALL OF THE HOUSE.

Ten members may demand a call of the House at any time except after voting has commenced. When such call is demanded, the doors shall be closed, the roll shall be called, the absent members shall be sent for, and no member may be permitted to leave until the roll call is suspended or completed. During the roll call, no motion shall be in order except a motion pertaining to matters incidental to the call. Proceedings under the roll call may be suspended by a majority vote of the whole House. After the roll call is suspended or completed the Sergeant at Arms shall not permit any member to leave the Chamber unless excused by the Speaker. A call of the House may be lifted by a majority vote of the whole House.

2.03 DEMANDING YEAS AND NAYS.

Yeas and nays shall be ordered without demand upon final passage of bills and upon adoption of resolutions or motions directing the payment of money. In all other cases the yeas and nays shall be ordered only upon demand of 15 members.

2.04 EXPLAINING OR CHANGING VOTE.

No member shall be allowed to explain a vote or discuss the question while the yeas and nays are being taken, nor be allowed to change a vote after the yeas and nays have been announced from the chair by the Speaker.

2.05 EVERY UNEXCUSED MEMBER TO VOTE.

Any member who is immediately interested in the question being voted on shall not vote.

Every other member present before a vote is declared from the chair shall vote for or against the matter before the House, unless the House excuses the member from voting. However, no member is required to vote on any matter concerning a resolution except for a resolution relating to the internal business of the House or the Legislature.

A member who declines to vote on a call of the member's name shall be required to state reasons for so declining. After the vote has been taken but before the chair has announced the vote, the chair shall submit to the House the question, "Shall the member, for the reasons stated, be excused from voting?" which shall be decided without debate. Any other proceedings in reference thereto shall take place after announcement of the vote.

ARTICLE III - MOTIONS AND AMENDMENTS

3.01 AMENDMENTS AND OTHER MOTIONS.

No amendment or other motion shall be debated until after it is stated by the Speaker.

After an amendment or other motion has been stated by the Speaker it is in possession of the House, but the mover may withdraw it at any time before amendment or decision. Unless a motion, resolution or amendment is withdrawn on the day it is made, it shall be entered in the Journal, together with the name of the member offering it.

The Speaker may require any amendment or other motion be typewritten and that five copies be given to the Chief Clerk.

3.02 PRECEDENCE OF MOTIONS.

When a question is under consideration, no motion shall be received except the following, the first four of which shall be decided without debate:

(1) To fix the time of adjournment.

(2) To adjourn.

(3) To lay on the table.

(4) For the previous question.

(5) To refer.

(6) To postpone to a day certain.

(7) To amend.

(8) To postpone indefinitely.

(9) To pass.

The motions shall have precedence in the order listed. However, if the motion for the previous question has been seconded and the main question ordered, the motion to lay on the table shall not be in order.

3.03 MOTION TO ADJOURN.

A motion to adjourn shall always be in order except during roll call.

When a motion to adjourn is made it shall be in order for the Speaker, before putting the question, to permit any member to state reasons which would seem to render adjournment improper at that time. Such a statement shall not be debatable and shall be limited to not over two minutes.

3.04 MOTION FOR RECONSIDERATION.

When a question has been decided either in the affirmative or negative, it shall be in order for any member who voted with the prevailing side to move its reconsideration, provided that the motion is made either on the same day the vote was taken or within the following two days of actual session of the House. A motion for reconsideration can be made at any time in the Order of Business and shall take precedence over all other questions except the motion to adjourn and the notice of intention to move reconsideration. The motion or notice shall not be in order if the document, bill, resolution, message, report or other official action on which the vote was taken has left the possession of the House.

When a member gives notice of intention to move reconsideration of the final action of the House on any bill, resolution, message, report or other official action, the Chief Clerk shall retain the same until after the matter is disposed of or the time has expired during which the motion for reconsideration can be made. Notice of intention to move reconsideration is subject to the deadline in Rule 9.03.

On the last day allowed for the motion to reconsider, it shall be in order for any member who voted on the prevailing side to make the motion, unless the matter has been already disposed of.

A motion for reconsideration having been voted upon and lost shall not be renewed.

3.05 ORDER OF PUTTING QUESTION.

Except in the case of privileged questions, all questions, whether in committee or in the House, shall be put in the order in which they are moved. When filling blanks, a motion for the largest sum or the longest time shall be put first.

3.06 DIVISION OF A QUESTION.

Any member may request the division of a question which contains several separate and distinct points. A motion to strike out and insert shall not be divisible. If a motion to strike out is lost it shall not preclude another motion to amend or to strike out and insert.

3.07 THE PREVIOUS QUESTION.

The motion calling for the previous question must be seconded by 15 members. If the motion for the previous question is ordered by a majority of members present, it shall have the effect of cutting off all debate and bringing the House to direct vote upon the question or questions.

The previous question may be moved and ordered upon a single motion, a series of motions allowable under the Rules, or an amendment or amendments; or it may include all authorized motions or amendments, including a vote on final passage of a bill.

On a motion for the previous question, but prior to its being ordered, a call of the House shall be in order. After a majority has ordered the previous question, no call shall be in order prior to the decision on the main question.

When the previous question is decided in the negative, the main question remains under debate until disposed of by taking a vote either on the question or in some other manner.

All incidental questions of order arising after a motion is made for the previous question and prior to the vote on the main question shall be decided without debate.

3.08 AMENDMENTS TO AMENDMENTS.

An amendment may be amended, but an amendment to an amendment may not be amended.

3.09 MOTIONS AND PROPOSITIONS TO BE GERMANE.

No motion or proposition on a subject different from that under consideration shall be admitted under guise of its being an amendment.

3.10 AMENDMENT NOT TO ANNEX ANOTHER BILL.

Except in a standing committee no bill or resolution shall at any time be amended by annexing or incorporating any other bill or resolution.

3.11 RESOLUTIONS AND MOTIONS INVOLVING EXPENDITURE OF MONEY.

Any resolution or motion involving the expenditure of money out of the legislative expense fund shall be referred to the Committee on Rules and Legislative Administration before being acted upon by the House. A majority vote of the whole House, determined by a roll call, is required to pass any such resolution or motion.

3.12 AMENDMENTS TO APPROPRIATION AND TAX BILLS.

No amendment increasing an appropriation and no amendment increasing a tax shall be declared passed until voted for by a majority of the whole House determined by a roll call vote.

3.13 MOTION TO LAY ON THE TABLE.

A motion to lay on the table shall not be in order on a motion to amend, except that a motion to amend the Rules may be tabled.

3.14 MOTION TO RESCIND.

The motion to rescind shall not be in order at any time in any proceeding in the House or in any committee of the House.

3.15 SUSPENSION OR AMENDMENT OF THE RULES.

The concurrence of two-thirds of the whole House is required to suspend, alter, or amend any Rule of the House, except that any amendment to the Rules reported by the Committee on Rules and Legislative Administration may be adopted by a majority of the whole House.

Except as provided in Rule 1.12, a motion to suspend, alter, or amend any Rule of the House must be made under the order of business "Motions and Resolutions." If the motion is made at any other time, unanimous consent is required before the Speaker can entertain the motion.

A motion to suspend the Rules, together with the subject matter to which it pertains, is debatable, but the previous question may be applied to the motion.

ARTICLE IV - DEBATE AND DECORUM

4.01 ABSENCE OF MEMBERS AND OFFICERS.

Unless illness or other sufficient cause prevents attendance, no member or officer of the House shall be absent from any session of the House without first having obtained from the Speaker permission to be absent.

4.02 DUTIES OF MEMBERS.

Members shall keep their seats until the Speaker announces adjournment.

Every member, before speaking, shall rise and respectfully address the Speaker and shall not speak further until recognized by the Speaker. When two or more members rise at the same time, the Speaker shall designate the member to speak first.

4.03 QUESTIONS OF ORDER.

If any member of the House transgresses the Rules, either in speaking or in any other way, the Speaker shall, or any member may, call the member to order. A member so called to order shall immediately sit down unless another member moves to permit the member who was called to order to explain. In either case, the House, if appealed to, shall decide without debate. Only if the decision is in favor of the member called to order shall that member be at liberty to proceed. A member called to order shall be liable to censure or such other punishment as the House may deem proper.

4.04 ORDER IN DEBATE.

No member shall speak more than twice on the same subject without leave of the House, nor more than once until every other member wishing to speak on the pending question has had an opportunity to do so.

4.05 NOTICE OF INTENTION TO DEBATE A RESOLUTION.

Any member may give notice of intention to debate a resolution, except one introduced as a house file or a senate file under Rule 5.02 or one offered by the Committee on Rules and Legislative Administration or the Committee on Ethics. The notice may be given at any time before the vote is taken on the resolution. If the notice is given, the resolution shall be laid over one day without debate or any other action.

4.06 OFFENSIVE WORDS IN DEBATE.

If any member is called to order for offensive words in debate, the member calling for order shall report the words to which exception is taken and the Clerk shall record them. No member shall be held to answer or be subject to censure of the House for any language used in debate if exception is not taken before any other member has spoken or any other business has taken place.

4.07 ORDER DURING SESSION.

No member shall walk out of or across the Chamber when the Speaker is putting the question. No member shall engage in private conversation while another member is speaking or pass between the speaking member and the Chair.

4.08 NO ONE TO REMAIN BY THE CHIEF CLERK'S DESK.

No member or other person shall remain by the Chief Clerk's desk while the yeas and nays are being called.

4.09 WHO MAY BE ADMITTED TO THE FLOOR.

No person shall be admitted within the House Chamber, except members themselves, properly authorized employees, the Chief Executive and ex-governors of the State of Minnesota, members of the Senate, heads of departments of the state government, judges of the Supreme Court, Court of Appeals, and District Courts, members of Congress, properly accredited representatives of radio and television stations, newspapers and press associations, as herein provided for, and none other. When a former member of Congress or the Minnesota Legislature or any other person is issued a permit by the Speaker good for the day, that person shall be provided with a seat near the Speaker's rostrum, and at no time shall a conversation be carried on so as to disturb the business of the House. Before issuing the permit, the Speaker shall make certain that the person does not seek the floor of the House for the purpose of influencing decisions of the House.

The alcoves shall be kept for the use of members only, and the Sergeant at Arms shall keep them cleared.

It shall not be in order for the Speaker to entertain a request for the suspension of this Rule, or to present from the Chair the request of any member for unanimous consent unless an extraordinary condition exists, in which event the Speaker may consent to entertain a motion for its suspension.

During the period extending from one hour prior to the time the House is scheduled to convene until one hour after the House adjourns for the day, the retiring room shall be reserved for the exclusive use of the members and employees of the House. No committee meetings shall be held therein except for emergency meetings authorized by the Speaker of the House. The Sergeant at Arms is charged with the duty of strict enforcement of this provision.

4.10 PRESENTATION OF PETITIONS.

Any petition, memorial or other paper presented to the House shall include the name of the member introducing it and a brief description of its contents and shall be presented by the Speaker, who shall state briefly its contents.

4.11 NO SMOKING IN HOUSE CAPITOL AREA.

Smoking is prohibited in areas of the Capitol and State Office Building under the jurisdiction of the House of Representatives, including the House Chamber and Retiring Room and galleries, hearing rooms, minor corridors and offices, private offices, and lounges.

4.12 CODE OF CONDUCT.

The Committee on Rules and Legislative Administration, upon recommendation from the Committee on Ethics, shall establish and maintain a code of conduct for members, officers and employees of the House.

ARTICLE V - BILLS

5.01 BILL AND RESOLUTION FORM.

No bill or resolution shall be introduced until it has been examined and approved by the Revisor of Statutes as to form and compliance with the Joint Rules of the House and Senate and the Rules of the House. Approval as to form shall be endorsed on the bill or resolution by the Revisor of Statutes. A bill that is divided into articles may include or be accompanied by a table of contents.

5.02 INTRODUCTION OF BILLS AND RESOLUTIONS.

A bill, advisory bill or resolution offered for introduction shall be placed in the hands of the Speaker at least 24 hours prior to the convening of the daily session. Every bill, advisory bill and resolution shall be introduced in quadruplicate and each copy shall contain the signature of the member or name of the committee introducing it. No bill, advisory bill, memorial or resolution shall have more than five authors. A statement of facts being forwarded for action to a governmental official, agency, or body or other similar proposal is a memorial and shall be introduced in the same form as a bill and take the same course as a bill. No resolution shall authorize the expenditure of monies from any source other than the legislative expense fund. Department and agency bills are subject to the deadlines in Rule9.03.

5.03 RECESS BILL INTRODUCTIONS.

During the period between the last day of the session in the odd-numbered year and the first day of the session in the following even-numbered year, any bill filed with the Speaker for introduction shall be given a file number and may be unofficially referred to an appropriate standing committee of the House of Representatives.

5.04 ADVISORY BILLS.

An advisory bill may be introduced by any member in the same manner as a bill except that the requirements of Rule 5.01 shall not apply.

Each advisory bill shall be typewritten on a form provided by the Chief Clerk. It shall have a title not exceeding 12 words in length and shall contain a specific proposal for the initiation, termination or alteration of a law or program of the state or any of its subdivisions. It need not be drafted in a form appropriate for enactment into law.

An advisory bill may be considered only in committee and shall not be given a second reading or be otherwise considered by the House, except that the committee may report its recommendation for re-referral to another committee.

5.05 FIRST READING AND REFERENCE OF BILLS.

Each bill, advisory bill and resolution shall be reported and given its first reading upon its introduction. No bill, advisory bill or resolution shall be objected to upon its introduction.

Except as provided in Rule 1.17 and Rule 5.06 each bill, advisory bill or resolution shall, after first reading, be referred by the Speaker to the appropriate standing committee or division thereof.

Congratulatory resolutions are exempt from this rule and may be adopted by the Committee on Rules and Legislative Administration without further consideration by the House.

Except as otherwise provided in these Rules, after a bill, advisory bill or resolution has been referred by the Speaker, a majority vote of the whole House shall be required for a re-referral of the bill, advisory bill or resolution by the House.

5.06 COMMITTEE BILLS.

A committee bill shall be read for the first time and may be referred by the Speaker to any standing committee. If it is not so referred, it shall be laid over one day. It shall then be read for the second time and placed upon General Orders, or, if recommended by the Committee, upon the Consent Calendar.

5.07 PRINTING OF BILLS.

Every bill shall be printed after it has been given its second reading. A bill may be printed at any other time a majority of the House so orders.

5.08 FINANCE AND REVENUE BILLS.

Any bill, whether originating in the House or Senate which directly and specifically affects any present or future financial obligation on the part of the State or which directly and specifically affects state revenues, after being reported to the House, shall be referred, or re-referred to the appropriate finance committee, standing committee with a finance division for consideration by the finance division, or the Committee on Taxes, for action. Once action has been taken by that committee, the bill shall be thereafter re-referred to the Committee on Ways and Means. A bill, other than a major revenue or finance bill referred to in Rule 5.12, which carries an appropriation shall include an appropriation section. This rule does not apply to a bill recommended for passage by the Committee on Capital Investment under Rule 5.09.

5.09 BILLS AFFECTING DEBT.

The Committee on Capital Investment shall have jurisdiction over debt obligations issued by the State. A bill which authorizes the issuance of debt of the State shall be referred or re-referred to the Committee on Capital Investment.

The Chair of the Committee on Capital Investment shall assign to each finance committee or finance division of a standing committee the responsibility to develop a bill on state public debt within its jurisdiction. The bill shall be referred to the Committee on Capital Investment by Friday, March 6, 1998, for further disposition.

A bill recommended for passage by the Committee on Capital Investment shall be accompanied by a statement of its fiscal impact and shall be referred to the Committee on Ways and Means for review and action by that committee.

5.10 BILLS AFFECTING STATE GOVERNMENT POWERS AND STRUCTURE.

Any bill, whether originating in the House or the Senate, which creates or reestablishes any new department, agency, commission, board, task force, advisory committee or council, or bureau, or any other such entity, or which substantially changes or alters the organization of or delegates rulemaking authority to or exempts from rulemaking any department or agency thereof of state government, or substantially changes, alters, vests or divests official rights, powers, or duties of any official, department or agency of the state government or any institution under its control, after being reported to the House, shall be referred, or re-referred, as the case may be, to the Committee on Governmental Operations for action by that committee. Prior to the deadline set by Rule 9.03, any committee other than the Committee on Governmental Operations to which such bill is referred shall, in its report, recommend re-referral to the Committee on Governmental Operations. After the deadline set by Rule 9.03, a report shall recommend re-referral to the Committee on Rules and Legislative Administration.

This rule does not apply to the major finance and revenue bills referred to in Rule 5.12. But, if those bills contain provisions that would create, abolish, or reestablish a department, agency, commission, board, task force, advisory committee or council, or other such entity, then the chair of the Committee on Taxes or the chair of the appropriate finance committee or standing committee with a finance division, must communicate the inclusion of the provision to the chair of the Committee on Rules and Legislative Administration prior to consideration of the matter on the floor.

All other bills in finance committees or referred out of finance divisions of standing committees and bills in the Committee on Taxes are also exempt from this rule except for bills to create, abolish, or reestablish a department, agency, commission, board, task force, advisory committee or council, or other such entity. Prior to the deadline set by Rule 9.03, those bills shall be re-referred to the

Committee on Governmental Operations. After that deadline, the bills shall be re-referred to the Committee on Rules and Legislative Administration.

5.11 BILLS AFFECTING TAXES.

Any bill whether originating in the House or Senate, which substantially affects state tax policy or the administration of state tax policy, after being reported to the House, shall be referred, or re-referred to the Committee on Taxes for action by that committee. Any standing committee other than the Committee on Taxes to which such a bill is referred shall, in its report, recommend re-referral to the Committee on Taxes.

5.12 WAYS AND MEANS COMMITTEE; RESOLUTION; EFFECT ON EXPENDITURES AND REVENUE BILLS.

The Committee on Ways and Means shall hold hearings as necessary to determine state expenditures and revenues for the coming fiscal biennium.

In regular session, not later than 15 days following the last available state general fund revenue and expenditure forecast for the coming fiscal biennium prepared during the session, the Committee on Ways and Means shall adopt a budget resolution. The budget resolution shall set the maximum limitation on expenditures and revenues for the coming fiscal biennium for the general fund and an amount to be set aside as a cashflow account. The limitation is effective, if adopted, unless the Committee on Ways and Means adopts a different limitation in a subsequent budget resolution that accounts for increases or decreases in general fund revenues and expenditures anticipated for the current fiscal biennium.

Upon adoption of the budget resolution, the Committee on Ways and Means shall reconcile finance and revenue bills and upon request shall certify to the House that such bills do not exceed the limitation specified in the budget resolution.

A bill described in Rule 5.08 other than a major revenue or finance bill shall not be given its second reading until each major finance and revenue bill has received its second reading. However, a bill other than a major finance or revenue bill may be given its second reading after the House has received from the Committee on Ways and Means a statement certifying that the fiscal impact of the bill is or will be reconciled and within the guidelines of the budget resolution. All statements and certifications required by this rule may be reported orally by the Chair of the Committee on Ways and Means or a designee of the Chair. Major finance and revenue bills are: the higher education finance bill; the K-12 education finance bill; the family and early childhood education finance bill; the environment, natural resources and agriculture finance bill; the health and human services finance bill; the state government finance bill; the economic development and housing finance bill; the transportation and transit finance bill; the judiciary finance bill; the omnibus capital investment bill; and the omnibus tax bill.

Each finance committee, finance division of a standing committee, the Committee on Capital Investment, or the Committee on Taxes, upon recommending passage of any bill described in Rule 5.08, shall provide to the Committee on Ways and Means a fiscal statement on the bill.

5.13 BILLS PROPOSING MEMORIALS.

Any bill or amendment that proposes to have a memorial erected in the Capitol area shall be referred to the Committee on Rules and Legislative Administration.

5.14 BILLS PROPOSING CONSTITUTIONAL AMENDMENTS.

Any bill, whether originating in the House or Senate, which proposes a constitutional amendment, after being reported to the House, shall be referred, or re-referred, as the case may be, to the Committee on Rules and Legislative Administration for action by that committee. Any committee, other than the Committee on Rules and Legislative Administration, to which such bill has been referred, shall, in its report, recommend re-referral to the Committee on Rules and Legislative Administration.

ARTICLE VI
COMMITTEES
POWERS AND DUTIES

6.01 COMMITTEES.

Standing committees of the House shall be appointed by the Speaker as follows:

Agriculture
Capital Investment
Commerce, Tourism and Consumer Affairs
Economic Development and International Trade Divisions:
- Economic Development
- Finance
- Housing and Housing Finance

Education Divisions:
- Family and Early Childhood Education Finance
- Higher Education Finance
- K-12 Education Finance

Environment and Natural Resources
Environment, Natural Resources and Agriculture Finance
Financial Institutions and Insurance
General Legislation, Veterans Affairs and Elections

Governmental Operations Division:
State Government Finance
Health and Human Services Divisions:
Health and Human Services Finance
Judiciary Divisions:
Civil and Family Law Judiciary Finance
Labor-Management Relations
Local Government and Metropolitan Affairs
Regulated Industries and Energy Rules and Legislative Administration
Taxes Divisions:
Property Tax and Tax Increment Finance
Sales and Income Tax
Transportation and Transit Division:
Transportation and Transit Finance
Ways and Means

6.02 COMMITTEE MEMBERSHIP.

No less than 30 days prior to the opening of a regular session of the Legislature, the Speaker-designate shall provide the minority group with a list of the standing committees proposed for the session. The Speaker-designate shall also designate the number of minority members to be appointed to each committee and may require general membership guidelines to be followed in the selection of committee members.

If the minority leader submits to the Speaker-designate, at least 15 days prior to the opening of the session, a list of proposed committee assignments for the minority group, which complies with the numbers and guidelines provided, the Speaker shall make such proposed assignments with the purpose of attaining proportionate representation on the committees for the minority group.

No committee of the House shall have exclusive membership from any one profession, occupation or vocation.

A member may not serve as the chair of the same standing committee, or a standing committee with substantially the same jurisdiction, during more than three consecutive regular biennial sessions. Service as the chair before the 79th legislature does not count in applying this limitation. Service during a biennial session for less than three months does not count in applying this limitation. This rule does not apply to service as chair of the Committee on Rules and Legislative Administration or the Committee on Ways and Means.

6.03 COMMITTEE MEETING SCHEDULE.

The Speaker shall prepare a schedule of committee meetings, fixing as far as practicable the day of the week and the hour for the regular meeting time of each committee. The schedule of committee meetings shall officially be made available to the news media. The chair of any committee holding a special meeting or making a change in the regular schedule of meetings shall give written notice which may be announced from the desk and shall be posted on the bulletin board at least one day in advance of the change.
The chair of each committee, division, or subcommittee shall as far as practicable give three days notice of any meeting. The notice shall include the date, time, place and agenda for the meeting.

No committee may meet between 12:00 midnight and 7:00 in the morning.

6.04 COMMITTEE PROCEDURES.

Meetings of all committees of the House shall be open to the public except for any executive sessions which the committee on ethics deems necessary under Rule 6.10. For purposes of this requirement, a meeting occurs when a quorum is present and action is taken regarding a matter within the jurisdiction of the committee, except that this requirement does not apply to a meeting of a caucus of members of a committee from the same political party.

A majority of members of any committee shall constitute a quorum.

The Rules of the House shall be observed in all committees wherever they are applicable.

Any member of any committee may demand a roll call on any bill, resolution, report, motion or amendment before the committee. Only upon such demand being made shall the roll be called and the vote of each member on the bill, resolution, report, motion or amendment be recorded in the committee minutes, together with the name of the member demanding the roll call.

A committee may reconsider any action so long as the matter remains in the possession of the committee.

A committee member need not have voted with the prevailing side in order to move reconsideration.

6.05 SUBCOMMITTEES.

The chair of a committee shall appoint the chair and members of each subcommittee with the advice and consent of the Speaker. The chair or the committee may refer bills to subcommittee. Any subcommittee may make such investigation or exercise such authority as is delegated to it by the chair or the committee.

6.06 COMMITTEE RECORDS.

The chair of a standing committee shall cause a record to be kept, in the form prescribed by the Committee on Rules and Legislative Administration, which shall include the record of each bill referred to the committee and the minutes of the committee. The minutes shall include:

a. The time and place of each hearing or meeting of the committee;

b. Committee members present;

c. The name and address of each person appearing before the committee, together with the name and address of the person,

association, firm or corporation in whose behalf the appearance is made;

d. The language of each motion, the name of the committee member making the motion, and the result of any vote taken upon the motion, including the yeas and nays whenever a roll call is demanded;

e. The date on which any subcommittee is created, the names of its members and the bills referred to it;

f. The record of each subcommittee meeting, including the time and place of the meeting; members present; the name of each person appearing before the subcommittee, together with the name of the person, association, firm or corporation in whose behalf the appearance is made; and the language of each motion, together with the name of the member making the motion, and the result of any vote taken upon the motion, including the yeas and nays whenever a roll call is demanded;

g. Other important matters related to the work of the committee.

The minutes shall be approved at the next regular meeting of the committee.

Copies of the minutes, after approval by the committee, shall be filed with the Chief Clerk and shall be open to public inspection in the Chief Clerk's office. At the end of the biennium they shall be delivered, together with the other committee records, to the Director of the Legislative Reference Library, where they shall remain open for public inspection during regular office hours. A copy of any page of any committee minutes may be obtained upon payment of a fee determined by the Chief Clerk to be adequate to cover the cost of preparing the copy.

The magnetic tape recording of any committee meetings shall be retained by the chair until the minutes of that meeting have been approved by the committee. The recording shall then be filed with the Director of the Legislative Reference Library. A copy of the committee recording shall be filed within 24 hours if written request is made to the committee. Tapes filed with the Legislative Reference Library shall be kept by the library for eight years after which they shall be delivered to the Director of the Minnesota Historical Society.

Any person may obtain a copy of such tape during the period in which it is maintained in the Legislative Reference Library upon payment of a fee determined by the Chief Clerk to be sufficient to cover the cost of the copy. Testimony and discussion preserved under this rule is not intended to be admissible in any court or administrative proceeding on an issue of legislative intent.

6.07 COMMITTEE REPORTS.

The chair of a standing committee reporting to the House the action taken by the committee upon any bill or resolution referred to it shall do so upon the form provided for such reports. Each bill or resolution shall be reported separately and the report shall be adopted or rejected without amendment.

The report shall contain the action taken by the committee and the date of such action and shall be authenticated by the signature of the chair.

Before a committee reports favorably upon a bill or resolution, the chair shall see that the form of the bill or resolution conforms to the Joint Rules of the House and Senate and these Rules.

Except during the last seven legislative days in any year, the committee report and any minority report shall be placed in the hands of the Chief Clerk at least four hours prior to the convening of the daily session.

The Committee on Rules and Legislative Administration may report at any time.

If a majority of the members of a standing committee finds a bill referred to the committee to be of a non-controversial nature, the report to the House may recommend that the bill be placed upon a separate calendar to be known as the Consent Calendar.

6.08 COMMITTEE BILLS.

Any standing or special committee of the House may introduce a bill as a committee bill on any subject within its purview.

6.09 SUBSTITUTION OF BILLS.

No standing or special committee nor any of its members shall report a substitute for any bill referred to the committee if the substitute relates to a different subject, is intended to accomplish a different purpose, or would require a title essentially different from that of the original bill. Whenever the House is advised that a substitute bill reported to the House is in violation of this rule, the report shall not be adopted.

6.10 THE COMMITTEE ON ETHICS.

The Speaker shall appoint a Committee on Ethics consisting of four members. Two members from the majority group, two from the minority group and one alternate from each group shall be appointed to the Ethics Committee. The committee shall adopt written procedures, which shall include due process requirements, for handling complaints and issuing guidelines.

A complaint may be brought for conduct by a member that violates a rule or administrative policy of the House, that violates accepted norms of House behavior, that betrays the public trust, or that tends to bring the House into dishonor or direpute.

A complaint regarding a member's conduct must present with specificity the factual evidence supporting the complaint. A complaint must be in writing, under oath and signed by two or more members of the House, and submitted to the Speaker. Before submitting the complaint to the Speaker, the complainants shall cause a copy of it and any supporting materials to be delivered to any member named in the complaint. Not later than seven days after receiving a complaint, the Speaker shall refer the complaint to the Ethics committee for processing by the committee according to its rules of procedure.

The existence and substance of a complaint, including any supporting materials, and all proceedings, meetings, hearings, and records of the Ethics Committee are public; except that the committee, upon a majority vote of the whole committee, may meet in executive session to consider or determine the question of probable cause, to consider a member's medical or other health records, or to protect the privacy of a victim or third party.

A complaint of a breach of confidentiality by a member or employee of the House shall be immediately referred by the Speaker to the Ethics Committee for disciplinary action. The committee shall act in an investigatory capacity and may make recommendations

regarding complaints submitted to the Speaker prior to adjournment sine die. The committee may, with approval of the Speaker, retain a retired judge or other nonpartisan legal advisor to advise and assist the committee, as the committee deems appropriate and necessary in the circumstances of the case, in conducting the proceedings and obtaining a complete and accurate understanding of the information relevant to the conduct in question.

Ethics Committee recommendations for disciplinary action must be supported by clear and convincing evidence and shall be reported to the House for final disposition.

6.11 CONFERENCE COMMITTEES.

A conference committee may report at any time. No committee except a conference committee or the Committee on Rules and Legislative Administration shall sit during any daily session of the House without leave.

A conference committee report shall include only subject matter contained in the House or Senate versions of the bill for which that conference committee was appointed, or like subject matter contained in a bill passed by the House or Senate. The member presenting the conference committee report to the House shall disclose all substantive changes from the House version of the bill.

6.12 COMMITTEE BUDGETS AND EXPENSES.

The Committee on Rules and Legislative Administration shall establish a budget for each standing committee of the House for expenses incurred by the committee, its members, or its staff in conducting its legislative business. Per diem expense allowances paid to members during sessions or at times set by the Speaker shall not be charged against the budget. No committee shall incur expenses in excess of its authorized budget.

Employees shall be reimbursed for actual expenses in the same manner as state employees.

During sessions, for travel away from the Capitol, members shall be reimbursed for actual expenses in the same manner as state employees in addition to per diem expense allowances.

All charges against the committee budget must be approved by the chair before payment is made.

6.13 PUBLIC TESTIMONY.

Public testimony from proponents and opponents shall be allowed on every bill or resolution before a standing committee, division or subcommittee of the House.

6.14 OPEN MEETING ENFORCEMENT.

Any person may submit to the Speaker a complaint that a violation of the open meeting requirements of Rule 6.04 has occurred. The complaint must be submitted in writing. Upon receiving a complaint, the Speaker, or a person designated by the Speaker, shall investigate the complaint promptly. If the Speaker concludes, following investigation, that a violation of the open meeting rule may have occurred, the Speaker shall refer the complaint to the Committee on Ethics for further proceedings.

6.15 APPOINTMENTS TO BOARDS AND COMMISSIONS.

Upon the convening of the biennial session, the Speaker shall notify all members of the House of each board or commission to which a member of the House may be appointed by the Speaker. The Speaker shall request advice from the minority leader regarding these appointments.

ARTICLE VII
OFFICERS OF THE HOUSE

7.01 DUTIES AND PRIVILEGES OF THE SPEAKER.

The Speaker shall preside over the House and shall have all the powers and be charged with all the duties of the presiding officer.

The Speaker shall preserve order and decorum. The Speaker or the chair of the Committee of the Whole may order the lobby or galleries cleared in the case of disorderly conduct or other disturbance.

Except as provided by rule or law, the Speaker shall have general control of the Chamber of the House and of the corridors, passages and rooms assigned to the use of the House.

The Speaker shall sign all acts, addresses, joint resolutions, writs, warrants and subpoenas of the House or issued by order of the House. The Speaker shall sign all abstracts for the payment of money out of the legislative expense fund of the House; but no money shall be paid out of the fund unless the abstract is also signed by the Controller of the House. Abstracts for compensation for members shall be signed by the Chief Clerk pursuant to law.

The Speaker shall appoint the Chief Sergeant at Arms or shall designate that officer from among the Sergeants at Arms elected by the House or appointed by the Committee on Rules and Legislative Administration.

When an elected office of the House becomes vacant, the Speaker shall designate a person to exercise the powers and discharge the duties of the office as necessary until a successor is elected by the House.

7.02 SPEAKER PRO TEMPORE.

The Speaker shall appoint a member to preside, whenever the Speaker is absent, as Speaker pro tempore. In the absence of the Speaker and Speaker pro tempore, a member selected by the Speaker shall preside until the return of the Speaker or Speaker pro tempore. If desired, the Speaker may appoint cospeakers pro tempore.

7.03 DUTIES OF CHIEF CLERK.

The Chief Clerk shall have general supervision of all clerical duties pertaining to the business of the House. The Chief Clerk shall

perform under the direction of the Speaker all the duties pertaining to the office of Chief Clerk and shall keep records showing the status and progress of all bills, memorials and resolutions.

During a temporary absence of the Chief Clerk, the First Assistant Chief Clerk shall be delegated all the usual responsibilities of the Chief Clerk and is authorized to sign the daily journal, enrollments, abstracts and other legislative documents.

7.04 ENGROSSMENT AND ENROLLMENT.

The Chief Clerk of the House shall have supervision over the engrossment and enrollment of bills. The Chief Clerk shall cause to be kept a record by file number of the bills introduced in the House which have passed both houses and been enrolled.

7.05 BUDGET AND FINANCIAL AFFAIRS.

The House Controller shall prepare a biennial budget for the House which must be approved by the Committee on Rules and Legislative Administration before it is submitted to the Committee on Governmental Operations for consideration by the State Government Finance Division. By the 15th day of April, July, October, and January of each year, the House Controller shall submit a detailed report of House expenditures during the previous quarter to the Speaker and the Committee on Rules and Legislative Administration.

The House Controller shall arrange for the purchase of goods and services. The Controller shall seek the lowest possible prices consistent with satisfactory quality and dependability. A contract of the House, or an amendment to a contract, authorizing an expenditure in excess of $500 must be signed by the Speaker or the Controller. A contract, or an amendment to a contract, authorizing an expenditure of up to $500 may be executed by an employee authorized and directed in writing by the Controller to act for the Controller with respect to the contract or type of contract. A contract or amendment entered into in violation of this rule is not binding on the House.

7.06 BULLETIN BOARD.

The Chief Clerk shall prepare a bulletin board upon which shall be posted a list of committee and subcommittee meetings and any other announcements or notices the House may require.

7.07 INDEX.

The Index Clerk, under the supervision of the Chief Clerk, shall prepare an index in which bills may be indexed by topic, number, author, subject, section of the code amended, committees, and any other subject that will make it a complete and comprehensive index. The index shall be open for public inspection at all times during the session and shall be printed in the permanent Journal of the House.

7.08 DUTIES OF THE SERGEANT AT ARMS.

It shall be the duty of the Sergeant at Arms to carry out all orders of the House or the Speaker and to perform all other services pertaining to the office of Sergeant at Arms, including maintaining order in the Chamber and other areas used for the business of the House and its committees and members and supervising entering and exiting from the Chamber and the other areas and the prompt delivery of messages.

7.09 SUCCESSOR IN OFFICE OF SPEAKER.

When the office of Speaker becomes vacant, the Chair of the Committee on Rules and Legislative Administration shall exercise the powers and discharge the duties of the office as necessary, until a Speaker is elected by the House or until a speaker-designate is selected as provided in this Rule. The House shall elect a Speaker when the House is next called to order. If the Legislature is not in session, within 30 days after the office of Speaker becomes vacant the Committee on Rules and Legislative Administration shall meet and select a speaker-designate to exercise the powers and discharge the duties of the office as necessary until a Speaker is elected by the House.

ARTICLE VIII
EMPLOYEES OF THE HOUSE

8.01 APPOINTMENT OF EMPLOYEES.

The Committee on Rules and Legislative Administration shall designate the position of and appoint each employee of the House and set the compensation of each officer and employee. A record of all such appointments, including positions and compensation, shall be kept in the office of the House Controller and shall be open for inspection by the public.

The Committee on Rules and Legislative Administration, by resolution, shall establish the procedure for filling vacancies when the Legislature is not in session.

Any employee of the House may be assigned to other duties, suspended or discharged at any time by the Committee on Rules and Legislative Administration.

8.02 CAMPAIGN ACTIVITIES.

An employee of the House may not participate in campaign activity during working hours. No employee may be obliged to participate in campaign activities as condition of employment. A member is not an employee of the House for purposes of this rule. House equipment may not be used for campaign activities. The committee on rules and legislative administration shall define and implement the terms of these provisions.

ARTICLE IX
GENERAL PROVISIONS

9.01 RULE AS TO CONSTRUCTION.

As used in these Rules the terms "majority vote" and "vote of the House" shall mean a majority of members present at the particular time. The term "vote of the whole House" shall mean a majority vote of all the members elected to the House for that particular session of the Legislature.

Singular words used in these Rules shall include the plural, unless the context indicates a contrary intention.

9.02 MEDIA NEWS REPORTERS.

Accredited representatives of the press, press associations, and radio and television stations shall be accorded equal press privileges by the House. Any person wishing to report proceedings of the House may apply to the Committee on Rules and Legislative Administration for a press pass and assignment to suitable available space.

Television stations shall be permitted to televise sessions of the House. Media representatives shall be allowed access to both wells in the gallery of the House chambers.

9.03 DEADLINES.

A bill prepared by a department or agency of state government shall be introduced and given its first reading in regular session no later than ten days before the date of the first committee deadline specified in this rule.

In regular session in 1997, committee reports on House files favorably acted upon by a committee after Wednesday, March 26, and committee reports on Senate files favorably acted upon by a committee after Wednesday, April 9, shall be referred to the Committee on Rules and Legislative Administration for disposition. In regular session in 1998, committee reports on House files favorably acted upon by a committee after Friday, February 13, committee reports on Senate files favorably acted upon by a committee after Friday, February 20, shall be referred to the Committee on Rules and Legislative Administration for disposition. However, referral is not required after the first deadline when, by the second deadline, a committee acts on a bill that is a companion to a bill that has then been acted upon by the first deadline in the Senate. A finance or revenue bill referred to in Rule 5.08 is exempt from the first and second deadlines.

A finance bill other than a major finance or revenue bill referred to in Rule 5.12 in finance committees and standing committees with finance divisions and the Committee on Taxes, that includes provisions that create or reestablish a commission, board, task force, advisory committee or council, or other entity, shall be re-referred to the Committee on Rules and Legislative Administration if it remains in committee after the deadlines set by this rule.

In regular session in 1997, notice of intention to move reconsideration shall not be in order after Monday, April 14. In regular session in 1998, notice of intention to move reconsideration shall not be in order after Monday, March 2.

Committee reports on finance bills that are favorably acted upon by a committee after Friday, April 18, in regular session in 1997, and after Friday, February 27, in regular session in 1998, shall be referred to the Committee on Rules and Legislative Administration for disposition. This deadline does not apply to the House Committees on Capital Investment, Taxes, and Ways and Means.

In Regular session in 1997 after Friday, May 2, and in regular session in 1998 after Friday, March 20, the House shall not act on bills other than those recommended by conference committee reports, the Committee on Rules and Legislative Administration, or the Committee on Rules and Legislative Administration, or the Committee on Ways and Means, and those bills contained in messages from the Senate or from the Governor.

In regular session in 1997 except after Monday, May 12, and in regular session in 1998 except after Monday, March 23, a written copy of a report of a conference committee shall be placed on the desk of each member of the House 24 hours before action on the report by the House. If the report has been reprinted in the Journal of the House for a preceding day and is available to the members, the Journal copy shall serve as the written report.

9.04 DISPOSITION OF BILLS.

Adjournment of the regular session in the odd-numbered year to a day certain in the following even-numbered year shall be equivalent to daily adjournment except that any bill on the Consent Calendar, Calendar, Special Orders or General Orders shall be returned to the standing committee last acting on the bill.

9.05 AUTHORIZED MANUAL OF PARLIAMENTARY PROCEDURE.

The rules of parliamentary procedure contained in "Mason's Manual of Legislative Procedure" shall govern the House in all applicable cases in which they are not inconsistent with these Rules, the Joint Rules of the Senate and House of Representatives, or established custom and usage.

ARTICLE X
ETHICS

10.01 SOLICITATIONS DURING LEGISLATIVE SESSION.

No member of the House, nor the member's principal campaign committee, nor any other political committee with the member's name or title, nor any committee authorized by the member which would benefit the member, shall solicit or accept a contribution on behalf of the member's principal campaign committee, any other political committee with the member's name or title, or any political committee authorized by the member which would benefit the member, from a registered lobbyist, political committee, or political fund during the regular session of the House.

No member may accept compensation for lobbying.

10.02 ACCEPTANCE OF AN HONORARIUM BY A MEMBER.

No member may accept an honorarium for any service performed for an individual or organization which has a direct interest in the business of the House, including, but not limited to, registered lobbyists or any organizations they represent. The term "honorarium" does not include reimbursement for expenses incurred and actually paid by a member in performing any service.
Alleged violations of this rule shall be referred to the Committee on Ethics under Rule 6.10. Upon finding that an honorarium was accepted in violation of this rule, the Committee on Ethics shall direct the return of the funds. If the funds are not returned, the committee may recommend disciplinary action under Rule 6.10.

10.03 ACCEPTANCE OF TRAVEL AND LODGING BY A MEMBER OR EMPLOYEE.

A member or employee of the House shall not accept travel and lodging from any foreign government, private for-profit business, labor union, registered lobbyist, or any association thereof, except for expenses that relate to the member's or employee's participation as a legislator or legislative employee in a meeting or conference. This rule does not apply to travel and lodging provided to a member in the regular course of the member's employment or business.

10.04 DENIAL OF COMPENSATION.

A member of the House may not receive compensation, milage, or living expenses while the member is incarcerated or on home detention due to a criminal conviction.

Joint Rules of the Senate and House of Representatives

Table of Contents

Article I: Joint conventions
1.01 How governed
1.02 President's duties
1.03 President's right to vote
1.04 Stating questions
1.04 Order of debate
1.06 Calling member to order
1.07 Call of the convention
1.08 Elections
1.09 No smoking
1.10 Parliamentary procedure

Article II: Bills
2.01 Form
2.02 Appropriating money
2.03 Deadlines
2.04 Amending bills originating in other House
2.05 Receding from position
2.06 Conference committees
2.07 Enrollment and signature

Article III: General provisions
3.01 Suspension of joint rules
3.02 Odd year session adjournment
3.03 Interim committee and commission reports

Article IV: Election of Regents
4.01 Joint committee
4.02 Joint convention

Article I
Joint Conventions

How governed

Rule 1.01. The Speaker of the House shall preside at all conventions of the two houses of the Legislature and shall call the members to order. The Chief Clerk of the House shall be the Secretary and the Sergeant at Arms of the House shall be the Sergeant at Arms of the Convention.

President's duties

Rule 1.02. The President of the Convention shall preserve order and decorum. He may speak on all points of order in preference to other members and shall decide question of order, subject to an appeal to the Convention by any member. He shall rise to put a question

but may state it while seated.

President's right to vote

Rule 1.03. The President shall have the right to vote in all cases except appeals from his decisions. He shall vote last on all questions.

Stating questions

Rule 1.04. Questions shall be put to the Convention in the following form: "As many as are of the opinion that (the question) shall pass, say 'Aye'." After an affirmative vote is expressed the nays shall be called as follows: "As many as are of the contrary opinion say 'No'." If the President is in doubt or a division is called, those in the affirmative shall rise first and those in the negative afterward.

Order of debate

Rule 1.05. When any member wishes to speak to the Convention on any matter, he shall rise and respectfully address the President, and not speak further until recognized. He shall confine himself to the question under debate and avoid personal remarks. When two or more members rise at the same time, the President shall designate the member to speak first. No member shall speak more than twice on the same question without permission of the Convention.

Calling member to order

Rule 1.06. If any member of the Joint Convention is call to order for offensive words in debate, the member calling him to order shall report the words to which exception is taken and the Secretary shall record them. No member may be called to order for any language used in debate if exception is not taken before any other member has spoken or any other business has taken place. A member called to order shall immediately sit down unless another member moves to permit him to explain. In any case, the Joint Convention, if appealed to, shall decide without debate. Only if the decision is in favor of the member called to order shall he be at liberty to proceed.

Call of the Convention

Rule 1.07. Five members may demand a call of the Convention at any time except after voting has commenced. When such a call is demanded, the doors shall be closed, the roll shall be called, the absent members shall be sent for, and no member may be permitted to leave the Chamber, unless excused by the President, until the call is lifted. Proceedings under the roll call may be suspended by a majority vote of all the members of the Convention. A call of the Convention may be lifted by a majority vote of all the members of the Convention.

Elections

Rule 1.08. In all elections by the Joint Convention, members shall vote viva voce and the roll of Senate members shall be called first. Whenever there is an election of any officer in Joint Convention, the result shall be certified by the President of the Senate and the Speaker of the House and announced by them to their respective houses. The result shall be entered on the Journal of each house and communicated to the governor by the secretary of the Convention.

No smoking

Rule 1.09. No person is permitted to smoke in the Chamber or in the gallery during a Joint Convention.

Parliamentary procedure

Rule 1.10. The rules of the House shall be the Rules of the Joint Convention of both houses in all cases in which the foregoing rules are not applicable.

Article II
Bills

Form

Rule 2.01. The title of each bill shall clearly state its subject and briefly state its purpose. When a bill amends or repeals an existing act, the title shall refer to the chapter, section or subdivision.

Reference shall be made to Minnesota Statutes for the provisions appearing therein unless reference to previous session laws is required for some special reason.

Bills shall refer to Minnesota Statutes as follows: "Minnesota Statutes....., section....." Bills shall refer to the session laws as follows: "Laws....., chapter....., section....."

A bill for the amendment of a statute shall contain the full text of the section or subdivision to be amended as it appears in the latest edition of Minnesota Statutes unless it has been amended, in which event it shall contain the full text as amended.

The words and characters constituting the amending matter shall be inserted in the proper place in the text and underscored. The words and characters to be eliminated by the amendment shall be stricken by drawing a line through them. The text of a new section or subdivision shall also be underscored when a bill amends an existing chapter or section by adding a new section or subdivision. In the omnibus appropriation bills required by Joint Rule 2.02, sections making an appropriation or transfer and not amending a statute or session law need not have new material underscored. Before a committee favorable reports upon a bill, the chairman of the committee shall see that the bill conforms to this rule. When a bill is printed in the Journal, the new matter shall be in italics or underscored and the matter to be eliminated shall be capitalized and in parentheses or stricken by drawing a line through it. A bill drafted by the Revisor of Statutes for the purposes of correcting errors in Minnesota Statutes need not comply with the provisions of this paragraph if the bill is labeled "REVISOR'S BILL" immediately below the title, and if there is attached thereto a memorandum of information explaining the

reasons for the bill.

If the bill is for an original law and not for an amendment of an existing law, the sections and subdivisions shall be arranged, subdivided, and numbered in like manner as Minnesota Statutes. If such a bill assigns to the sections thereof headnotes or identification by the decimal system of numbering used in Minnesota Statutes, such headnotes and decimal identification may be submitted by standing committee chairmen to the Revisor of Statutes for examination. Any such headnotes shall be capital letters enclosed in brackets, and shall be subject to the provisions of Minnesota Statutes 648.36.

All numbers in titles shall be expressed in figures. All numbers of section or chapter of law shall be in figures. In the body of a bill numbers in excess of ten shall be in figures, except for a special reason they may be written, but when written they shall not be followed by numbers or parentheses.

Appropriating money

Rule 2.02. The same bill shall not appropriate public money or property to more than one local or private purpose.

No clause appropriating money for a local or private purpose shall be contained in a bill appropriating money for the State government or public institutions. All resolutions authorizing the issuing of abstracts by the Secretary of the Senate or the Chief Clerk of the House for the payment of money shall be upon the call of "yeas" and "nays."

In odd-numbered years, at least eighteen calendar days prior to the last day of the Legislature can meet in regular session, the Committee on Finance of the Senate and the Committee on Ways and Means of the House shall report to their respective houses, unless directed by concurrent resolution to report different appropriation bills, appropriation bills for the two succeeding fiscal years as follows:

(a) A bill appropriating money for the general administrative and judicial expenses of the State government, including salaries, office expenses and supplies and other necessary expenses connected therewith;

(b) A bill covering appropriations relating to health and human services;

(c) A bill appropriating money for the support and maintenance of State educational institutions;

(d) A bill appropriating money for aid to school districts;

(e) A bill appropriating money for the protection and improvement of the State's environment and natural resources; (f) A bill appropriating money for the Department of Transportation and other agencies;

(g) A bill appropriating money for criminal justice;

(h) A bill appropriating money for community development;

(i) A bill covering all appropriations providing for the payment of claims against the State of Minnesota which may have been allowed by the Finance Committee of the Senate or the Ways and Means Committee of the House.

No other appropriations shall be contained in any of said bills but all other appropriations shall be contained in separate bills.

Deadlines

Rule 2.03. (a) Except as provided in paragraph (b), in odd- numbered years, committee reports on bills favorable acted upon by a committee in the house of origin after the sixth Friday before the last Friday the Legislature can meet in regular session, and committee reports on bills originating in the other house favorable acted upon by a committee after the fourth Friday before the last Friday the Legislature can meet in regular session, shall be referred in the Senate to the Committee on Rules and Administration, and in the House of Representatives to the Committee on Rules and Legislative Administration for disposition. Referral is not required when a committee after the earlier date and by the later date set by this paragraph acts on a bill that is a companion to a bill that has met the earlier deadline in the other house.

(b) Committee reports on bills containing an appropriation that are favorable acted upon by the policy committee in either house after the third Friday before the last Friday the Legislature can meet in regular session, shall be referred in the Senate to the Committee on Rules and Administration, and in the House of Representatives o the Committee on Rules and Legislative Administration for disposition. This rule does not apply to the Senate Committees on Finance and on Taxes and Tax Laws, and the House Committees on Ways and Means and on Taxes.

(c) Conference committees on the major appropriations bills specified in Joint Rule 2.02 shall have their reports on the members' desks by the last Thursday on which the Legislature can meet in regular session. After the last Friday on which the Legislature can meet in regular session, neither house shall act on bills other than those contained in: 1. Reports of Conference Committees; 2. Messages from the other house; 3. Reports of the Committee on Rules and Administration in the Senate or the Committee on Rules and Legislative Administration in the House; or 4. Messages from the governor.

(d) In even-numbered years the Legislature shall establish by concurrent resolution deadlines based on the date intended to be the date of adjournment sine die.

Amending bills originating in other house

Rule 2.04. Either house shall have the power to amen any bill, memorial, or resolution passed by the other house.

Receding from position

Rule 2.05. Prior to a Conference Committee on any matter, either house may recede from its position on any difference existing between the two houses. In order to recede, and if the matter is not in the possession of a house, that house shall request return of the matter from the other house. To recede, a majority of a house shall govern, except in cases otherwise provided in the Constitution. If the question is put and lost, it shall not be put again on the same day. A reconsideration of the question shall in all respects be regulated by the rules of that house.

Conference Committees

Rule 2.06. In all cases of disagreement between the Senate and House on amendments adopted by either house to a bill, memorial or resolution passed by the other house, a Conference Committee consisting of not less than three members nor more than five members from each house may be requested by either house. The other house shall appoint a similar committee.

The manner of procedure shall be as follows: The house of origin passes a bill and transmits it to the other body. If the other body adopts an amendment to the bill and passes it as amended, it shall return the bill with a record of its actions to the house of origin. If the house of origin refuses to concur in the amendment, it shall ask for a Conference Committee, appoint such a committee on its part, and transmit the bill with a record of its action to the other house. If the other house adheres to its amendment, it shall appoint a like committee and return the bill to the house of origin.

All Conference Committees shall be open to the public. As much as practical, meetings of Conference Committees shall be announced as far in advance as possible and actions taken shall be agreed upon in an open meeting. At an agreed upon hour the Conference Committee shall meet. The members from each house shall state to the members from the other house, orally or in writing, the reason for their respective positions. The members shall confer thereon and shall report to their respective houses the agreement they have reached, or, if none, the fact of a disagreement.

If an agreement is reported, the house of origin shall act first upon the report. A Conference Committee report must be limited to provisions that are germane to the bill and amendments that were referred to the Conference Committee. A provision is not germane if it relates to a substantially different purpose from that of the bill and amendment that were referred to the Conference Committee. If the report is adopted and repassed as amended by the Conference Committee by the house of origin, the report, the bill and a record of its action shall be transmitted to the other house.

Except after the last Thursday on which the Legislature can meet in regular session in odd-numbered years and after the last Thursday on which the Legislature intended, when it adopted the concurrent resolution required by Rule 2.03, paragraph (b), to meet in regular session in even-numbered years, a written copy of a report of a Conference Committee shall be placed on the desk of each member of a house twelve hours before action on the report by that house. If the report has been reprinted in the Journal of either house for a preceding day and is available to the members, the Journal copy shall serve as the written report. The member presenting the Conference Committee report to the body shall disclose, either in writing or orally, the substantial changes from the bill or the amendment as they were last before the body.

Enrollment and signature

Rule 2.07. After a bill or memorial has been passed by both houses, it shall be carefully and properly enrolled by the Revisor of Statutes under the direction of the Secretary of the Senate for a matter originating in the Senate or the Chief Clerk of the House for a matter originating in the House. The Revisor of Statutes shall obtain the signatures and certificates of the proper officers to the enrolled copy of the bill or memorial and present it to the governor for his approval.

A bill or memorial may be prepared for presentation to the governor on good quality paper approximately 8 1/2" x 14" in size and may be produced by means of a copying machine. An enrolled bill shall be labeled "An Act" and it shall be identical to the bill passed by the Legislature. An enrolled bill which is amendatory of any existing law or constitutional provision shall indicate deletions and additions in the manner provided in Rule 2.01 for printed bills.

Article III
General provisions

Suspension of joint rules

Rule 3.01. Either house may suspend the Joint Rules of the Senate and House by a vote of two-thirds of its members.

Odd year session adjournment

Rule 3.02. Adjournment of the regular session in any oddnumbered year to a date certain in the following year shall be equivalent to a daily adjournment, except that upon adjournment in any oddumbered year to a date certain in the following year:

(a) Any bill being considered by a Conference Committee shall be returned to the house of origin, laid on the table, and the Conference Committee shall be discharged;

(b) Any bill referred to the Committee on Rules and Administration in the Senate or the Committee on Rules and Legislative Administration in the House pursuant to Joint Rule 2.03 shall be returned to the standing committee to which it was last previously referred; and

(c) Any bill returned by the governor to the house of origin with his objections following such adjournment shall be laid on the table.

Interim committee and commission reports

Rule 3.03. Except as otherwise provided by law, the report of any interim committee or commission to the Legislature shall be submitted on paper 8 1/2" x 11" in size, spiral bound, stapled, or punched on the left edge to fit a standard size three ring binder intended for that size paper. A brief summary of the recommendations of the commission or committee shall appear first and be clearly separated from its finding, discussions, and exhibits. If the report contains legislative recommendations, a copy of any proposed legislation, particularly if extensive in character, shall if possible be attached as an exhibit at the end of the report.

Article IV
Election of Regents

Joint Committee

Rule 4.01. By May 7 of each odd-numbered year, or at a date agreed to by concurrent resolution, a Joint Committee shall meet to recommend nominees for Regent of the University of Minnesota to be presented to a Joint Convention of the Legislature. The members of the Joint Committee are the members of the Senate and House Committees on Education. A majority of the members from each house is a quorum of the Joint Committee.

The Joint Committee shall determine the number of persons, and the person or persons to be recommended for each open seat. Each person recommended by the Regent Candidate Advisory Council is considered to be nominated. Other persons may be nominated by a member of the committee at the meetings. Nominations may be made by committee members only. Nominations must be made for a specified congressional or student seat, or for any at-large seat.

The roll shall be called viva voce on the recommendation of Regents. A majority vote of the members of the Joint Committee is required for a candidate to be recommended.

Joint Convention

Rule 4.02. At the Joint Convention of the Senate and House of Representatives called to elect Regents, the Joint Committee shall report the name of the person or persons recommended for each seat. There persons are considered to be nominated. Any member of the Legislature may submit additional nominations. If there is more than one at-large seat to be filled, all candidates for an at-large seat run for any of the at-large seats.

The roll shall be called viva voce on the election of Regents. The roll must be called first on congressional district seats until they are filled, then on the student seat, and then on the at-large seats. The candidate for each seat receiving a majority of the votes cast must be declared elected. If no candidate receives a majority of the votes cast for a seat, on each succeeding ballot the candidate with the fewest votes must be dropped from consideration and the votes cast again until a majority vote is achieved. Any candidate with fewer than 20 votes on any ballot shall also be dropped on succeeding ballots.

INDEX

1996 State General Election Voter Turnout Map 326

A

Abrams, Ron 117
Act Authorizing a State Government 30
Administrative Agencies, Judicial Branch 252
Agricultural Chemical Response Compensation Board (ACRRA) 210
Amendments to the Minnesota Constitution Proposed to the Voters since 1858 47
Amendments to the United States Constitution 61
Amundson, Kristen A. 152
Amundson, Roland C. 234
An Act to Establish the Territorial Government of Minnesota 25
Anderson, Bruce D. 91
Anderson, Ellen R. 138
Anderson, Irv 75
Anderson, Morris J. 206
Anderson, Paul H. 229
Andreotti, Major General Eugene R. 196
Approval by Congress 32
Archabal, Nina M. 208
Attorney General, Hubert H. Humphrey III 174

B

Bakk, Thomas 78
Barry, Anne 193
Bastian, Gary W. 195
Beckman, Tracy L. 98
Belanger, Jr., William V. 113
Benson, Joanne E. 165
Berg, Charles A. 85
Berglin, Linda 133
Bettermann, Hilda 82
Betzold, Don 120
Biernat, Len 131
Bishop, Dave 102
Blatz, Kathleen A. 230
Board of Accountancy 210
Board of Animal Health 210
Board of Architecture, and Landscape Architecture, Geoscience Engineering, Land Surveying and Interior Design 211
Board of Assessors 211
Board of Barber Examiners 211
Board of Boxing 211
Board of Dentistry 211
Board of Dietetics and Nutrition Practice 211
Board of Electricity 211
Board of Examiners for Nursing Home Administrators 211
Board of Government Innovation and Cooperation 212
Board of Marriage and Family Therapy 212
Board of Medical Practice 212
Board of Optometry 212
Board of Pardons 252
Board of Peace Officer Standards and Training 212
Board of Pharmacy 212
Board of Podiatric Medicine 212
Board of Private Detectives and Protective Agent Services 213
Board of Psychology 213
Board of Social Work 213
Board of Teaching 213
Board of Water and Soil Resources 213
Board on Judicial Standards 252
Boudreau, Lynda 97
Bradley, Fran 102
Broecker, Sherry 125
Brown, R. Jane 190
Burdick, Edward A. 151
Bureau of Mediation Services 213
Burmeister, Sally 153

C

Capitol Area Architectural and Planning Board 213
Capitol News Correspondents ... 160
Carlson, Arne H. 162
Carlson, Lyndon R. 118

Carpenter, Karen L. 191
Carruthers, Phil 119
Charboneau, Michael J. 152
Chaudhary, Satveer 124
Chief Judge, Court of Appeals, Edward Toussaint, Jr. 230
Chief Justice, Supreme Court, A. M. (Sandy) Keith 228
Cities in Minnesota 287
Citizens' Council on Voyageurs National Park 214
Clark, Karen 133
Client Security Board 252
Clinton, Bill 319
Cohen, Richard J. 136
Collins, Margaret J. 150
Commers, Tim 110
Commission on Judicial Selection 252
Compensation Council 214
Congressional Act of Admission . 54
Constitution of the State of Minnesota 33
Constitution of the United States . 55
Constitutional Convention 31
Council on Affairs of Chicano/ Latino People 214
Council on Asian-Pacific Minnesotans 214
Council on Black Minnesotans .. 214
Council on Disability 214
Counties in Minnesota 256
Aitkin 256
Anoka 257
Becker 257
Beltrami 257
Benton 258
Big Stone 258
Blue Earth 258
Brown 259
Carlton 259
Carver 259
Cass 260
Chippewa 260
Chisago 260
Clay 261
Clearwater 261
Cook 261
Cottonwood 262
Crow Wing 262
Dakota 262
Dodge 263
Douglas 263
Faribault 263
Fillmore 264
Freeborn 264
Goodhue 264
Grant 265
Hennepin 265
Houston 265
Hubbard 266
Isanti 266
Itasca 266
Jackson 267
Kanabec 267
Kandiyohi 267
Kittson 268
Koochiching 268
Lac Qui Parle 268
Lake 269
Lake of the Woods 269
Le Sueur 269
Lincoln 270
Lyon 270
McLeod 270
Mahnomen 271
Marshall 271
Martin 271
Meeker 272
Mille Lacs 272
Morrison 272
Mower 273
Murray 273
Nicollet 273

Nobles 274
Norman 274
Olmsted 274
Otter Tail 275
Pennington 275
Pine 275
Pipestone 276
Polk 276
Pope 276
Ramsey 277
Red Lake 277
Redwood 277
Renville 278
Rice 278
Rock 278
Roseau 279
St. Louis 279
Scott 279
Sherburne 280
Sibley 280
Stearns 280
Steele 281
Stevens 281
Swift 281
Todd 282
Traverse 282
Wabasha 282
Wadena 283
Waseca 283
Washington 283
Watonwan 284
Wilkin 284
Winona 284
Wright 285
Yellow Medicine 285
County Attorneys Council 285
Court of Appeals 230
Cowman, Chris J. 155
Crippen, Gary L. 232

D

Daggett, Roxann 83
Danaher, Jeanne M. 153
Davids, Gregory M. 103
Davies, Jack 233
Davis, Donald E. 197
Dawkins, Andy 137
Day, Dick 100
Dehler, Steve 86
Delmont, Mike 123
Dempsey, Jerry 101
Denn, James N. 202
Department of Administration ... 186
Department of Agriculture 187
Department of Children, Families and Learning 187
Department of Commerce 188
Department of Corrections 189
Department of Economic Security 190
Department of Employee Relations 191
Department of Finance 192
Department of Health 193
Department of Human Rights 193
Department of Human Services . 194
Department of Labor and Industry 195
Department of Military Affairs .. 196
Department of Natural Resources196
Department of Public Safety 197
Department of Public Service 199
Department of Revenue 200
Department of Trade and Economic Development 201
Department of Transportation 201
Department of Veterans Affairs . 203
Dille, Steve 92
District Court 234
Dorn, John 96
Doth, David S. 194
Dutcher, Judith H. 170
Dworak, Patrice M. 149

E

Eighth District Court Judges 248
Election to Accept the Constitution 32
Emergency Response Commission 214

Enabling Act 30
Enactment of Legislation 142
Entenza, Matt 136
Erdman, Henry C. 154
Erhardt, Ron 114
Ethical Practices Board 215
Evans, Geri 124
Executive Council 177
Executive Employees of the House of Representatives 151
Executive Officers Since Statehood 177
Export Finance Authority 215

F

Farrell, Jim 139
Fastner, Debra M. 151
Faust, Mary E. 153
Fifth District Court Judges 244
Finseth, Tim 73
First District Court Judges 235
Fischbach, Michelle L. 86
Flahaven, Patrick E. 148
Flood Situation Report, April 1997 9
Flynn, Carol 134
Foley, Leo T. 121
Folliard, Betty 116
Fourth District Court Judges 240
Frederickson, Dennis R. 95
Fridge, Dolores H. 194
Fundamental Charters and Laws .. 21

G

Gambling Control Board 215
Garcia, Edwina 135
Gardebring, Sandra S. 229
Girard, James L. 200
Goodno, Kevin P. 81
Gore, Al 319
Government Information Access Council 215
Governor, Arne H. Carlson 162
Governor's Residence Council .. 215
Graham, Ralph C. 149
Grams, Rod 312
Grathwol, James F. 152
Great Lakes Commission 215
Greenfield, Lee 134
Greiling, Mindy 126
Growe, Joan Anderson 167
Gruenes, David B. 188
Gunther, Bob 98
Gutknecht, Gil 313

H

Haas, Bill 120
Hansen, Elaine S. 186
Hanson, Paula E. 122
Harder, Elaine 94
Harten, James C. 234
Hasskamp, Kris 84
Hausman, Alice 138
Health Coverage Reinsurance Association Board 215
Hierlinger, Greg 170
Higgins, Linda I. 130
Higher Education Facilities Authority 216
Higher Education Services Council 216
Higher Education Services Office 216
Hilty, Bill 80
Holsten, Mark 128
Hottinger, John C. 96
House Assistant Majority Leaders,
Leighton, Rob 99
Marko, Sharon 129
McCollum, Betty 127
Tomassoni, David 77
House Assistant Minority Leaders,
Abrams, Ron 117
Bettermann, Hilda 82
Goodno, Kevin P. 81
Koppendrayer, LeRoy 89
Molnau, Carol 107
Ozment, Dennis 109
Van Dellen, Henry Todd 106

Weaver, Charlie 121
House Index 158
House Majority Leader,
Ted Winter 94
House Minority Leader,
Steven A. Sviggum 100
House Public Information Office 158
House Research Department 158
Housing Finance Agency 216
Howard, Deno Sterzinger 170
Hugoson, Gene 187
Humphrey III, Hubert H. 174
Huntley, Thomas 78
Huspeni, Doris Ohlsen 231

I

Indian Affairs Council 216
Iron Range Resources and
Rehabilitation Board 216
Isaacs, Peter L. 150

J

Janezich, Jerry R. 77
Jaros, Mike 79
Jefferson, Richard H. 130
Jennings, Loren G. 90
Johnson, Alice M. 120
Johnson, David H. 112
Johnson, Dean E. 87
Johnson, Douglas J. 78
Johnson, Janet B. 90
Johnson, Ruth 96
Joint Rules of the Senate and the
House 547
Juhnke, Al 87
Junge, Ember Reichgott 118

K

Kahn, Phyllis 131
Kalis, Henry J. 98
Kalitowski, Thomas J. 232
Keith, A. M. (Sandy) 228
Kelley, Steve 116
Kelly, Randy C. 139
Kelso, Becky 107
Kielkucki, Tony 92
Kinkel, Anthony G. (Tony) 76
Kiscaden, Sheila M. 102
Kittridge, Teresa B. 151
Klaphake, Roger M. 233
Kleis, Dave 88
Knight, Kelly 155
Knight, Kevin 112
Knoblach, Jim 88
Knutson, David L. 108
Kohl, Linda 205
Koppendrayer, LeRoy 89
Koskinen, Luanne 121
Kraus, Ron 99
Krentz, Jane 123
Krinkie, Phil 125
Kubly, Gary W. 87
Kuisle, William 103

L

La Fleur, Gothriel J. 189
Labor Interpretative Center 216
Laidig, Gary W. 128
Lambert, LeClair G. 154
Land Exchange Board 177
Langseth, Keith 81
Lansing, Harriet 231
Larsen, Peg 128
Larson, Cal 82
Larson, Peder A. 204
Lawyers Professional
Responsibility Board 253
LeBlanc, Ronald G. 154
Legislative Advisory
Commission 155
Legislative Audit Commission/
Office of the Legislative Auditor
155
Legislative Commission on Long
Term Health Care 156
Legislative Commission on
Minnesota Resources 158
Legislative Commission on

Pensions and Retirement 156
Legislative Commission on Planning and Fiscal Policy 156
Legislative Commission on the Economic Status of Women ... 156
Legislative Commissions 155
Legislative Committees 143
Legislative Coordinating Commission 157
Legislative Coordinating Commission, Subcommittee on Employee Relations 157
Legislative Coordinating Commission, Subcommittee on Rules 157
Legislative District Maps 140
Legislative Reference Library 158
Legislative-Related Functions 158
Legislature 68
Leighton, Robert 99
Leppik, Peggy 117
Lesewski, Arlene J. 93
Lessard, Bob 75
Lieder, Bernie 74
Lieutenant Governor, Joanne E. Benson 165
Limmer, Warren 105
Lindner, Arlon 105
Lindquist, Sven K. 149
Linn, Michael R. 150
Long, Dee 132
Lourey, Becky 80
Luther, Bill 314
Luther, Darlene 119

M

Macklin, Bill 109
Mahon, Mark P. 112
Manahan, John M. 172
Mares, Harry 127
Mariani, Carlos 137
Marko, Sharon 129
Marty, John 126
Mathiowetz, Albin A. 151
McCollum, Betty 127
McElroy, Dan 108
McGrath, Michael A. 172
McGuire, Mary Jo 126
Medical Malpractice Joint Underwriting Association 217
Medical Services Review Board 217
Melter, Bernard R. (Bernie) 203
Members of the House of Representatives 71
Members of the Senate 71
Merit System Council 217
Metropolitan Airports Commission 217
Metropolitan Council 285
Metropolitan Parks and Open Space Commission 217
Metropolitan Sports Facilities Commission 217
Metzen, James P. 111
Milbert, Bob 111
Minge, David 313
Minnesota Academic Excellence Foundation 218
Minnesota Agricultural & Economic Development Board 218
Minnesota Amateur Sports Commission 218
Minnesota at Mid-Decade 2
Minnesota Automobile Assigned Claims Bureau 218
Minnesota Automobile Insurance Plan 218
Minnesota Board of Chiropractic Examiners Peer Review Committee 218
Minnesota Board of Nursing 218
Minnesota Board of Veterinary Medicine 219
Minnesota Board on Aging 219
Minnesota Center for Arts Education 219
Minnesota Chronicle 14
Minnesota Commission Serving Deaf and Hard of Hearing People 219

Minnesota Comprehensive Health Association Board of Directors 219
Minnesota Congressional Districts 310
Minnesota Constitution 1974 32
Minnesota Correctional Facilities 190
Minnesota Environmental Quality Board 219
Minnesota Health Care Commission 220
Minnesota Historical Society 208
Minnesota in Profile 3
Minnesota Insurance Guaranty Association 220
Minnesota Job Skills Partnership Board 220
Minnesota Joint Underwriting Association-Liability Insurance 220
Minnesota Judicial Districts 235
Minnesota Legislature 68
Minnesota Municipal Board 300
Minnesota Planning (Office of Strategic and Long Range Planning) 204
Minnesota Pollution Control Agency 204
Minnesota Property Insurance Placement Facility 220
Minnesota Public Facilities Authority 220
Minnesota Racing Commission 220
Minnesota Rural Finance Authority 221
Minnesota Sentencing Guidelines Commission 253
Minnesota Small Business Development Center Advisory Board 221
Minnesota State Agricultural Society 221
Minnesota State Armory Building Commission 221
Minnesota State Arts Board 221
Minnesota State Board of Invention 221
Minnesota State Colleges and Universities (MnSCU) 205
Minnesota State Government 4
Minnesota State Horticultural Society 221
Minnesota State Lottery 222
Minnesota State Retirement System 222
Minnesota Symbols 13
Minnesota Technology, Inc. 222
Minnesota Veterans Homes Board of Directors 222
Minnesota Vote for Governor Since 1857 180
Minnesota Vote for President Since 1860 320
Minnesota Workers' Compensation Insurers' Association (Rating Association) 223
Minnesota Zoological Board 223
Minnesotans in Congress Since Statehood 315
Minnesotans on the Supreme Court 324
Minnesota-Wisconsin Boundary Area Commission 222
Mississippi River Coordinating Commission 223
MnSCU 205
Moe, Carey 170
Moe, Roger D. 74
Molnau, Carol 107
Moore, Vic 150
Morrison, Catherine E. 149
Morse, Steven 104
Mulder, Richard 93
Mullery, Joe 130
Munger, Willard 79
Murphy, Mary 80
Murphy, Patrick Duffy 151
Murphy, Steve L. 101

N

Ness, Robert "Bob" 92
Neuville, Thomas M. 97
Ninth District Court Judges 248
Nornes, Bud 82
Northwest Ordinance of 1787 21
Norton, Fred C. 232
Novak, Jay 201
Novak, Steven G. 124

O

Oberstar, James L. 315
Occupational Safety and Health Review Board 223
Office of Administrative Hearings 253
Office of Environmental Assistance 223
Office of Senate Counsel and Research 159
Office of the Revisor of Statutes 159
Officers and Executive Employees of the House of Representatives . 151
Officers of the Senate and Leadership Staff 148
Oliver, Edward C. 115
Olson, Edgar 74
Olson, Gen 106
Olson, Mark 91
Omann, Bernie 162
Ombudsman for Corrections 223
Ombudsman for Mental Health and Mental Retardation 223
Opatz, Joe 88
Orfield, Myron 132
Organic Act of 1849 25
Osskopp, Mike 101
Osthoff, Tom 138
Other Metropolitan Agencies 286
Otremba, Ken 83
Ourada, Mark 91
Ozment, Dennis 109

P

Pacheco, Colleen J. 149
Page, Alan C. 229
Pappas, Sandra L. 137
Pariseau, Patricia 109
Parker, Edward J. 231
Paulsen, Erik 114
Pawlenty, Tim 110
Paymar, Michael 136
Pelowski, Jr., Gene 104
Peppin, Gregg 153
Pesticide Applicator Education and Examination Review Board ... 224
Peterson, Collin C. 315
Peterson, Doug 85
Peterson, Randolph W. 233
Peterson, Shawn M. 154
Petroleum Tank Release Compensation Board 224
Physical Therapy Council 224
Pietz, Richard 167
Piper, Pat 99
Pogemiller, Lawrence J. 131
President of the Senate, Allan H. Spear 132
President of the United States 319
Price, Leonard R. 129
Public Employees Retirement Association 224
Public Utilities Commission 224
Pugh, Thomas 111

R

Ramstad, Jim 313
Randall, R. A. (Jim) 231
Ranum, Jane B. 135
Rapp, Todd 152
Regional Coordinating Boards ... 224
Regional Development Commissions 286
Rehabilitation Review Panel 224
Reichgott Junge, Ember 118
Remke, Teri T. 153
Rest, Ann H. 118
Reuter, Doug 100

Revisor of Statutes 159
Rhodes, Jim 116
Rifenberg, Michelle 104
Robertson, Martha R. 117
Robling, Claire 107
Rostberg, Jim 90
Rukavina, Tom 77
Rules of the House of
Representatives 533
Rules of the Senate 524
Runbeck, Linda 125

S

Sabo, Martin Olav 314
Sams, Dallas C. 83
Samuelson, Don 84
Sanda, Krista L. 199
Sando, Rodney W. 196
Scheevel, Kenric J. 103
Scheid, Linda 119
School Districts in Minnesota 300
Schumacher, Leslie 89
Schumacher, Robert H. 232
Schweizer, Paul A. 154
Seagren, Alice 113
Seaway Port Authority of
Duluth 225
Second District Court Judges 237
Secretary of State,
Joan Anderson Growe 167
Seifert, Marty 93
Sekhon, Kathleen 122
Senate Assistant Majority Leader,
Junge, Ember Reichgott 118
Senate Assistant Minority Leaders,
Dille, Steve 92
Frederickson, Dennis R. 95
Knutson, David L. 108
Neuville, Thomas M. 97
Olson, Gen 106
Senate Counsel and Research 159
Senate Index 159
Senate Information Office 159
Senate Leadership Staff 148
Senate Majority Leader,
Roger D. Moe 74
Senate Media Services Office 160
Senate Minority Leader,
Dean E. Johnson 87
Senate Publications Office 160
Seventh District Court Judges 246
Sheehy, Lee E. 174
Short, Marianne D. 233
Sibley House Association 225
Simoneau, Wayne 192
Sixth District Court Judges 245
Skare, Gail 76
Skoglund, Wesley J. "Wes" 134
Slawik, Nora 129
Smith, Ronald A. 152
Smith, Steve 106
Solberg, Loren 75
Solon, Sam G. 79
Speaker of the House of Representa-
tives, Phil Carruthers 119
Spear, Allan H. 132
Special Election Results 328
Standing Committees of the House
of Representatives 145
Standing Committees of the
Senate 143
Stanek, Richard W. 105
Stang, Doug 86
State Auditor,
Judith H. Dutcher 170
State Board of Chiropractic
Examiners 225
State Board of Education 225
State Board of Investment 177
State Board of Public Defense ... 253
State Council on Vocational Technical
Education 225
State Designer Selection Board .. 225
State Fund Mutual Insurance
Company 225
State Operated Services 195
State Public Defender 253
State Treasurer,
Michael A. McGrath 172
Stevens, Dan 89
Stillday, Thomas 149

Stringer, Edward C. 230
Strohmayer, Frank J. 151
Stumpf, LeRoy 73
Supreme Court 228
Sviggum, Steven A. 100
Sweeney-Truitt, Cassie 152
Swenson, Doug 123
Swenson, Howard 95
Sykora, Barbara 115

T

Tax Court 253
Teachers Retirement
Association 226
Ten Eyck, David 76
Tenth District Court Judges 250
Terwilliger, Roy 114
The Judiciary in Minnesota 228
Third District Court Judges 239
Tingelstad, Kathy 122
Todd, Thomas M. 154
Tomassoni, David 77
Tomljanovich, Esther
Moellering 229
Tompkins, Eileen 108
Toussaint, Jr., Edward 230
Townships in Minnesota 300
Trimble, Steve 139
Tuma, John 97
Tunheim, Jim 73

U

United States Attorney 323
United States Constitution 55
United States Court of Appeals .. 323
United States District Court 323
United States Representative 313
United States Senator 312
United States Supreme Court 322
University of Minnesota Board of
Regents 209
University of Minnesota 209
Urban Initiative Board 226

V

Van Dellen, Henry Todd 106
Veninga, Karen A. 150
Vento, Bruce F. 314
Vice President of the United
States 319
Vickerman, Barb 95
Vickerman, Jim 94
Voss, Elaine V. 167
Voter Turnout by County, 1996
State General Election 327

W

Wagenius, Jean 135
Walsh, Bill 153
Weaver, Charlie 121
Wedl, Robert J. 188
Wejcman, Linda 133
Wellstone, Paul David 312
Wenzel, Stephen G. 84
Westfall, Robert L. "Bob" 81
Westrom, Torrey 85
Wiener, Deanna 110
Wiger, Charles "Chuck" 127
Willis, Bruce D. 234
Winter, Ted 94
Wolf, Daniel P. 150
Wolf, Ken 113
Workers' Compensation Court of
Appeals 254
Workman, Tom 115

Y

Yudof, Mark G. 209