

Legislative Manual

**Millennium Edition
2001-2002**

To the People of Minnesota:

It is my great honor and privilege to present to you this 2001-2002 Millennium Edition of the *Minnesota Legislative Manual*.

This is the official directory of facts, statistics, and data for State Government in Minnesota. I hope you find it useful.

Sincerely,

Mary Kiffmeyer



Chapter 1 Federal Government	1
President of the United States	2
Vice President of the United States	2
Minnesota Vote for President Since 1860	2
Minnesota's United States Senators	6
Minnesota Congressional District Map	7
Minnesota's United States Representatives	8
Minnesotans in Congress Since Statehood	11
Supreme Court of the United States	15
United States Court of Appeals	16
United States District Court	16
Office of the United States Attorney	17
 Chapter 2 State Executive Offices	 19
Governor	20
Lieutenant Governor	21
Secretary of State	22
State Auditor	23
State Treasurer	25
Attorney General	26
Executive Agencies	27
Executive Officers Since Statehood	28
Minnesota Vote for Governor Since 1857	31
Office of the State Treasurer Historical Review	35
 Chapter 3 State Legislature	 39
The Minnesota Legislature	40
Members of the Senate	43
Members of the House of Representatives	44
Legislative District Maps	47
Legislators, Districts, Contact Information, and Committees	49
Enactment of Legislation	116
Legislative Standing Committees	120
Legislative Commissions	128
Legislative-Related Functions	131
Capitol News Correspondents	135

Chapter 4 State Agencies 137

Department of Administration	138
Department of Agriculture	139
Department of Children, Families, and Learning	140
Department of Commerce	140
Department of Corrections	142
Department of Economic Security	143
Department of Employee Relations	144
Department of Finance	145
Department of Health	146
Department of Human Rights	146
Department of Human Services	147
Iron Range Resources and Rehabilitation Board	148
Department of Labor and Industry	148
Department of Military Affairs	149
Department of Natural Resources	150
Department of Public Safety	151
Department of Revenue	152
Department of Trade and Economic Development	153
Department of Transportation	154
Department of Veterans Affairs	156
Minnesota Pollution Control Agency	156
Minnesota Planning (Office of Strategic and Long-Range Planning)	158
Minnesota's Public Postsecondary Educational Institutions	159
Boards, Commissions, and Other Agencies	162

Chapter 5 State Judiciary 179

Judiciary in Minnesota	180
Minnesota Supreme Court	180
Minnesota Court of Appeals	182
District Court	186
Administrative Agencies	206

Chapter 6 Local Government..... 209

Counties in Minnesota	210
Metropolitan Council	240
Regional Development Commissions	240
Cities in Minnesota	241
Townships in Minnesota	254
School Districts in Minnesota	254

Chapter 7 Legacy263

Fundamental Governing Documents	264
Magna Carta	264
Mayflower Compact	269
Declaration of Independence	270
Articles of Confederation	273
Northwest Ordinance of 1787	279
Constitution of the United States of America	283
Organic Act of 1849	295
Enabling Act	301
Minnesota Constitution	303
Congressional Act of Admission of Minnesota into the Union	320
Amendments Proposed to the Minnesota Constitution	321
Minnesota in Profile	329
Minnesota Symbols	330

Chapter 8 Minnesota Votes335

Maps	336
Voting Systems Used in Minnesota—2000 Election	336
Winning Party for President by Precinct	337
Percent Vote for Green Party Presidential Candidate	338
Winning Party for U.S. Senate by Precinct	339
Percent Vote for Independence Party U.S. Senate Candidate	340
Winning Party for U.S. Representative by Precinct	341
Minnesota House Districts by Party	342
Minnesota Senate Districts by Party	344
Key to Party Abbreviations	346
Special Primaries and Elections Since Last Edition	346
2000 State Primary	351
2000 State General Election	378

Appendix: Legislative Rules521

Rules of the Senate	522
Rules of the House of Representatives	529
Joint Rules of the Senate and House	537

Index541

Photos in this manual by permission of the sources listed, all rights reserved. Information compiled November 2000—January 2001.

ISSN 1524-8038

Federal Government

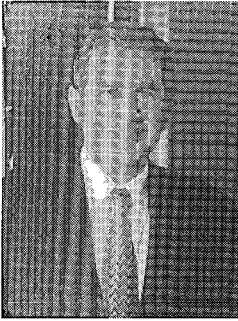
President of the United States	2
Vice President of the United States	2
Minnesota Vote for President Since 1860	2
Minnesota's United States Senators	6
Minnesota Congressional District Map	7
Minnesota's United States Representatives	8
Minnesotans in Congress Since Statehood	11
Supreme Court of the United States	15
United States Court of Appeals	16
United States District Court	16
Office of the United States Attorney	17



Minnesota's 2000 Democratic-Farmer-Labor Party Presidential Electors, pledged to the Gore/Lieberman ticket, met on December 18, 2000, in the Governor's Reception Room at the State Capitol in Saint Paul. Pictured: (standing, left to right) John Meuers of Bemidji, Matthew Little of Maplewood, Elmer Deutschmann of Windom, Georgianna Ruzich of Maple Grove, Prudy Cameron of Duluth, Secretary of State Mary Kiffmeyer; (seated) Elizabeth Kalisch of White Bear Lake, Joan Campbell of Minneapolis, Glenda Meixell of Coon Rapids, Carol Bartels of Ironton, Janis Ray of West Concord

chapter One Federal Government

PRESIDENT OF THE UNITED STATES



President George W. Bush


(Republican)
43rd President of the United States

White House, Washington, D.C. 20500; (202)456-1414
www.whitehouse.gov

The U.S. Constitution provides: To qualify as president a person must be thirty-five years old, a natural-born citizen, fourteen years a resident of the United States, and elected by a majority of the electoral college.

Elected: 2000 **Term expires:** 2005 **Salary:** \$400,000

VICE PRESIDENT OF THE UNITED STATES



Vice President Dick Cheney

(Republican)
46th Vice President of the United States

Old Executive Office Building, Washington, D.C. 20501
(202)456-2326

The U.S. Constitution provides: To qualify as vice president, a person must meet the same requirements as the president but not be from the same state as the president.

Elected: 2000 **Term expires:** 2005 **Salary:** \$171,500

MINNESOTA VOTE FOR PRESIDENT SINCE 1860

Key to Party Abbreviations;

AC: Anderson Coalition
AM: American Party of Minnesota
Am: American
AP: American Populist
C: Communist
Cit: Citizens
CP: Constitution
D: Democratic
DFL: Democratic-Farmer-Labor
D-Peo: Democratic People's
DSF: Democratic Southern Faction
FL: Farmer-Labor
G: Greenback
GL: Greenback Labor
GPM: Green Party Minnesota
GRP: Grassroots
I: Independent
IDB: International Development Bank
IER: Independents for Economic Recovery
IG: Independent Grassroots
In: Industrial
InG: Industrial Government
InL: Industrial Labor
IR: Independent-Republican
L: Libertarian
MCP: McCarthy '76 Principle
M-Pop: Midroad-Populist

MnPeo: Minnesota People's
MnProg: Minnesota Progressive
MnT: Minnesota Taxpayers
NA: New Alliance
NER: National Economic Recovery
NGD: National Gold Democratic
NL: Natural Law
P&F: Peace and Freedom
Peo: People's
PO: Public Ownership
Pro: Prohibition
Prog: Progressive
R: Republican
RP: Reform Party
RPM: Reform Party Minnesota
S: Socialist
SD: Socialist Democrat
SEP: Socialist Equality Party
Sin: Socialist Industrial
SL: Socialist Labor
SW: Socialist Workers
U: Union
UL: Union Labor
UST: U. S. Taxpayers Party
WC: Workers Communist
WL: Workers League
WW: Workers World

1860

Abraham Lincoln (R)	22,069
Stephen A. Douglas (D)	11,920
John C. Breckenridge (DSF)	748
	34,737

1864

Abraham Lincoln (R)	25,055
George B. McClellan (D)	17,367
	42,422

1868

Ulysses S. Grant (R)	43,722
Horatio Seymour (D)	28,096
	71,818

1872

Ulysses S. Grant (R)	55,708
Horace Greeley (D)	35,211
	90,919

1876

Rutherford B. Hayes (R)	72,955
Samuel J. Tilden (D)	48,587
Peter Cooper (G)	2,389
Green Clay Smith (Pro)	144
	124,075

1880

James A. Garfield (R)	93,902
Winfield S. Hancock (D)	53,315
James B. Weaver (GL)	3,267
Neal Dow (Pro)	286
	150,770

1884

James G. Blaine (R)	111,685
S. Grover Cleveland (D)	70,065
John P. St. John (Pro)	4,684
Benjamin F. Butler (G)	3,583
	190,017

1888

Benjamin H. Harrison (R)	142,492
S. Grover Cleveland (D)	104,385
Clinton B. Fisk (Pro)	15,311
Alson J. Streeter (UL)	1,097
	263,285

1892

Benjamin H. Harrison (R)	122,823
S. Grover Cleveland (D)	100,920
James B. Weaver (Peo)	29,313
John Bidwell (Pro)	14,182
James B. Weaver (Fusion Electors)	107,077
	374,315

1896

William McKinley (R)	193,503
William J. Bryan (D-Peo)	130,735
Joshua Levering (Pro)	4,339
John M. Palmer (NGD)	3,222
Charles H. Machett (SL)	954
	332,753

1900

William McKinley (R)	190,461
William J. Bryan (D-Peo)	112,901
John G. Wooley (Pro)	8,555
Eugene V. Debs (SD)	3,065
Joseph R. Maloney (SL)	1,329
	316,311

1904

Theodore Roosevelt (R)	216,651
Alton B. Parker (D)	55,187
Thomas E. Watson (Peo)	2,103
Eugene V. Debs (PO)	11,692
Silas C. Swallow (Pro)	6,253
Charles H. Corregan (SL)	974
	292,860

1908

William H. Taft (R)	195,843
William J. Bryan (D)	109,401
Eugene W. Chafin (Pro)	11,107
Eugene V. Debs (PO)	14,527
Thomas L. Hisgen (L)	426
	331,304

1912

William H. Taft (R)	64,334
Woodrow Wilson (D)	106,426
Eugene V. Debs (PO)	27,505
Eugene W. Chafin (Pro)	7,886
Elmer Reimer (SL)	2,212
Theodore Roosevelt (Prog)	125,856
	334,219

1916

Charles E. Hughes (R)	179,544
Woodrow Wilson (D)	179,152
J. Frank Hanly (Pro)	7,793
Allan L. Benson (S)	20,117
Elmer Reimer (InL)	468
Edward J. Meier (Prog)	290
	387,364

1920

Warren G. Harding (R)	519,421
James M. Cox (D)	142,994
William W. Cox (In)	5,828
Eugene V. Debs (S)	56,106
W. W. Watkins (Pro)	11,489
	735,838

chapter One Federal Government

1924

Calvin Coolidge (R)	420,759
John W. Davis (D)	55,913
Frank F. Johns (SIn)	1,855
Robert M. LaFollette (I)	339,192
William Z. Foster (WC)	<u>4,427</u>
	822,146

1928

Herbert Hoover (R)	560,977
Alfred E. Smith (D)	396,451
Verne L. Reynolds (In)	1,921
William Z. Foster (WC)	<u>4,853</u>
Norman M. Thomas (S)	<u>6,774</u>
	970,976

1932

Herbert Hoover (R)	363,959
Franklin D. Roosevelt (D)	600,806
William Z. Foster (C)	6,101
Norman M. Thomas (S)	25,476
Jacob S. Coxey (FL)	<u>5,731</u>
	996,915

1936

Alfred M. Landon (R)	350,461
Franklin D. Roosevelt (D)	698,811
John W. Aiken (In)	961
William Lemke (U)	74,296
Earl R. Browder (C)	2,711
Norman M. Thomas (S)	<u>2,872</u>
	1,130,112

1940

Wendell L. Wilkie (R)	596,274
Franklin D. Roosevelt (D)	644,196
John W. Aiken (In)	2,553
Norman M. Thomas (S)	5,454
Earl R. Browder (C)	<u>2,711</u>
	1,251,188

1944

Thomas E. Dewey (R)	527,416
Franklin D. Roosevelt (D)	589,864
Edward A. Teichert (InG)	3,176
Norman M. Thomas (S)	<u>5,073</u>
	1,125,529

1948

Thomas E. Dewey (R)	483,617
Harry S. Truman (DFL)	692,966
Edward A. Teichert (InG)	2,525
Farrell Dobbs (SW)	606
Henry A. Wallace (Prog)	27,866
Norman M. Thomas (S)	<u>4,646</u>
	1,212,226

1952

Dwight D. Eisenhower (R)	763,211
Adlai E. Stevenson (DFL)	608,458
Eric Hass (InG)	2,383
Vincent Hallinan (Prog)	2,666
Farrell Dobbs (SW)	618
Stuart Hamblen (Pro)	<u>2,147</u>
	1,379,483

1956

Adlai E. Stevenson (DFL)	617,525
Dwight D. Eisenhower (R)	719,302
Eric Hass (InG)	2,080
Farrell Dobbs (SW)	<u>1,098</u>
	1,340,005

1960

John F. Kennedy (DFL)	779,933
Richard M. Nixon (R)	757,915
Farrell Dobbs (SW)	3,077
Eric Hass (InG)	<u>962</u>
	1,541,887

1964

Lyndon B. Johnson (DFL)	991,117
Barry M. Goldwater (R)	559,624
Eric Hass (InG)	2,544
Clifton DeBerry (SW)	<u>1,177</u>
	1,554,462

1968

Richard M. Nixon (R)	658,643
Hubert H. Humphrey (DFL)	857,738
George C. Wallace (Am)	68,931
Fred Halstead (SW)	808
Henning A. Blomen (InG)	285
Charlene Mitchell (C)	415
Leroy Eldridge Cleaver (P&F)	935
Eugene J. McCarthy	
(write-in votes)	<u>585</u>
	1,588,340

1972

Richard M. Nixon (R)	898,269
George S. McGovern (DFL)	802,346
Louis Fisher (InG)	4,261
Linda Jenness (SW)	940
Gus Hall (C)	662
John G. Schmitz (Am)	31,407
Benjamin M. Spock (MnPeo)	<u>2,805</u>
	1,740,690

1976

Gerald Ford (IR)	819,395
Jimmy Carter (DFL)	1,070,440
Peter Camejo (SW)	4,149
Roger L. McBride (L)	3,529
Gus Hall (C)	1,092
Jules Levin (InG)	370
Thomas J. Anderson (Am)	13,592
Eugene J. McCarthy (MCP)	35,490
Lyndon H. LaRouche (IDB)	543
Frank P. Zeidler (S)	354
Margaret Wright (Peo)	<u>635</u>
	1,949,589

1980

No candidates specified (Am)	6,139
Jimmy Carter (DFL)	954,174
Ronald Reagan (IR)	873,241
Ed Clark (L)	31,593
Clifton DeBerry (SW)	711
Deidre Griswold (WW)	698
Gus Hall (C)	1,184
John B. Anderson (AC)	174,990
David McReynolds (S)	536
Barry Commoner (Cit)	<u>8,407</u>
	2,051,673

1984

Ronald Reagan (IR)	1,032,603
Walter Mondale (DFL)	1,036,364
Mel Mason (SW)	3,180
David Bergland (L)	2,996
Lyndon LaRouche (I)	3,865
Gus Hall (C)	630
Ed Winn (WL)	260
Robert Bob Richards (AP)	2,377
Sonia Johnson (Cit)	1,219
Dennis Serette (NA)	<u>232</u>
	2,083,726

1988

George Bush (IR)	962,337
Michael Dukakis (DFL)	1,109,471
James Warren (SW)	2,155
Lenora B. Fulani (NA)	1,734
Lyndon H. LaRouche (NER)	1,702
Jack Herer (GR)	1,949
Ron Paul (L)	5,109
Ed Winn (WL)	489
Delmar Dennis (AM)	1,298
David Duke (AP)	1,529
Eugene J. McCarthy (MnProg)	<u>5,403</u>
	2,093,176

1992

George Bush (IR)	747,841
Bill Clinton (DFL)	1,020,997
Lenora B. Fulani (NA)	958
James "Bo" Gritz (Con)	3,363
John Hagelin (NL)	1,406
Jack Herer (GR)	2,659
Lyndon H. LaRouche, Jr. (IER)	622
Andre Marrou (L)	3,373
Ross Perot (I)	562,506
Howard Phillips (MnT)	733
James Warren (SW)	<u>990</u>
	2,345,448

1996

Ross Perot (RP)	257,704
Bob Dole (R)	766,476
Bill Clinton (DFL)	1,120,438
John Hagelin (NL)	1,808
James Harris (SW)	684
Howard Phillips (UST)	3,416
Harry Browne (L)	8,271
Dennis Peron (GR)	4,898
John Birrenbach (IG)	787
Jerry White (SEP)	347
Ralph Nader (GPM)	<u>24,908</u>
	2,189,737

2000

Howard Phillips (CP)	3,272
Albert Gore (DFL)	1,168,266
George W. Bush (R)	1,109,659
James Harris, Jr. (SW)	1,022
Patrick Buchanan (RPM)	22,166
John Hagelin (RP)	2,294
Harry Browne (L)	5,282
Ralph Nader (GPM)	<u>126,696</u>
	2,438,657

chapter One Federal Government

MINNESOTA'S UNITED STATES SENATORS

The U.S. Constitution provides: To qualify as senator a person must be thirty years old, a citizen of the United States nine years, and a resident of the state.

Term: six years

Salary: \$136,673




Senator Paul David Wellstone
(Democratic-Farmer-Labor)

2550 University Ave. W., Suite 100N, St. Paul 55114
(651)645-0323, (800)642-6041
Web site: www.senate.gov/~wellstone
105 Second Ave. S., Virginia 55792, (218)741-1074
417 Litchfield Ave. S.W., Willmar 56201, (320)231-0001
Hart Senate Office Bldg., Washington, D.C. 20510,
(202)224-5641

Committees: Foreign Relations; Health, Education, Labor & Pensions; Small Business; Select Committee on Indian Affairs; Veterans' Affairs

Elected: 1990, 1996

Term Expires: January 2003



Senator Mark Dayton
(Democratic-Farmer-Labor)

Federal Bldg., Suite 298, Ft. Snelling 55111, (612)727-5220
818A Hart Senate Office Bldg., Washington, D.C. 20510,
(202)224-3244
Web site: www.senate.gov/senators/dayton.html

Committees: Agriculture; Armed Services; Rules

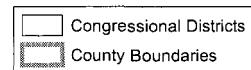
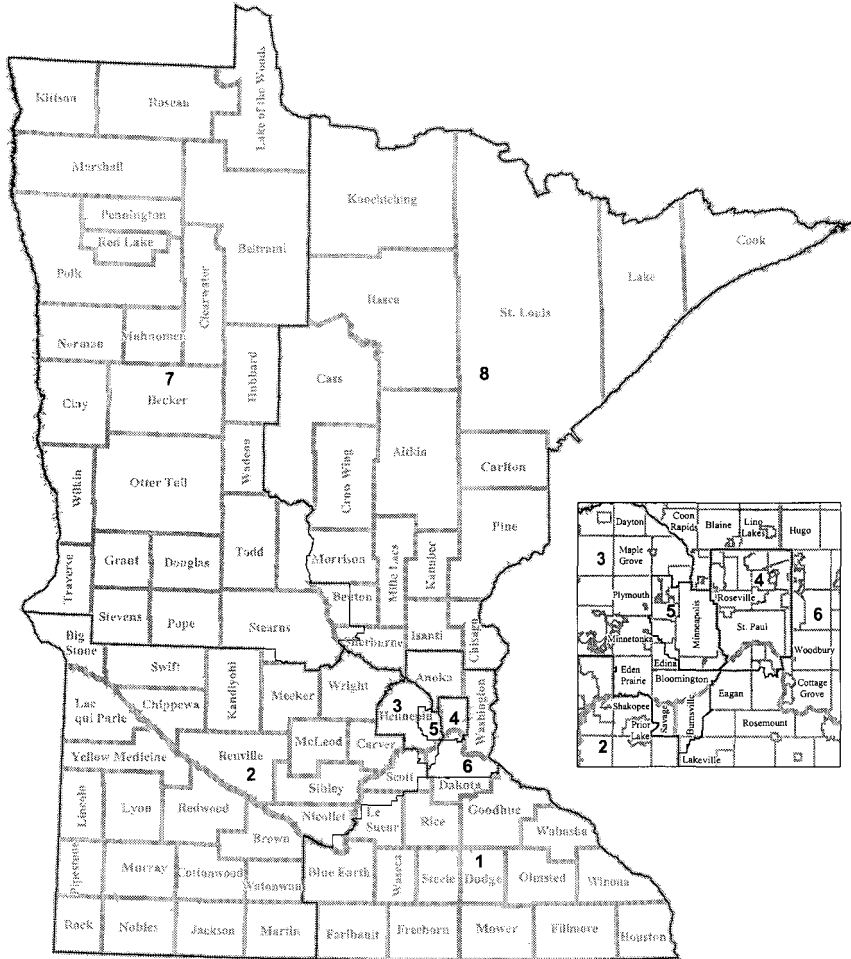
Elected: 2000

Term Expires: January 2007

MINNESOTA CONGRESSIONAL DISTRICTS

These maps illustrate the congressional district boundaries adopted by the legislature in *Minnesota Statutes 1994, sections 2.742–2.812.*

Minnesota Congressional Districts



chapter One Federal Government

MINNESOTA'S UNITED STATES REPRESENTATIVES

The U.S. Constitution provides: To qualify as representative a person must be twenty-five years old, a citizen of the United States seven years, a resident of the state, and elected by the people.

Term: two years

Salary: \$136,673



Congressional District 1

Representative Gil Gutknecht
(Republican)

Midway Office Plaza, 1530 Greenview Dr., SW, Suite 108,
Rochester 55902, (507)252-9841, (800)862-8632
425 Cannon House Office Bldg., Washington, D.C. 20515
(202)225-2472
Web site: www.gil.house.gov
E-mail: gil@mail.house.gov

Committees: Agriculture; Budget; Science

Elected: 1994, 1996, 1998, 2000



Congressional District 2

Representative Mark Kennedy
(Republican)

1111 N. Hwy. 25, Suite 204, Buffalo 55313, (763)684-1600;
Fax (763)684-1730
1415 Longworth House Office Bldg., Washington, D.C. 20515
(202)225-2331; Fax: (202)226-0836
Web site: www.house.gov/markkennedy
E-mail: mark.kennedy@mail.house.gov

Committees: Agriculture; Transportation

Elected: 2000



Congressional District 3

Representative Jim Ramstad
(Republican)

8120 Penn Ave. S., Suite 152, Bloomington 55431
(952)881-4600
103 Cannon House Office Bldg., Washington, D.C. 20515
(202)225-2871
Web site: www.house.gov/ramstad
E-mail: mn03@mail.house.gov

Committees: Ways & Means

Elected: 1990, 1992, 1994, 1996, 1998, 2000.




Congressional District 4
Representative Betty McCollum
(Democratic-Farmer-Labor)

165 Western Ave. N, Suite 17, St. Paul 55102, (651)224-9191
1029 Longworth House Office Bldg., Washington DC 20515
(202)225-6631
E-mail: betty.mccollum@mail.house.gov

Committees: Education & Workforce

Elected: 2000




Congressional District 5
Representative Martin Olav Sabo
(Democratic-Farmer-Labor)

Commerce at the Crossings #286, 250 2nd. Ave. S., Minneapolis
55401; (612)664-8000; Fax: (612)664-8004
2336 Rayburn House Office Bldg., Washington, D.C. 20515
(202)225-4755, Fax: (207)225-4886
Web site: www.house.gov/sabo
E-mail: martin.sabo@mail.house.gov

Committees: Appropriations; Subcommittee on Transportation

Elected: 1978, 1980, 1982, 1984, 1986, 1988, 1990, 1992,
1994, 1996, 1998, 2000




Congressional District 6
Representative Bill Luther
(Democratic-Farmer-Labor)

1811 Weir Dr., Suite 150, Woodbury 55125, (651)730-4949
117 Cannon House Office Bldg., Washington D.C. 20515
(202) 225-2271
Web site: www.house.gov/luther
E-mail: bill.luther@mail.house.gov

Committees: Commerce

Elected: 1994, 1996, 1998, 2000



Congressional District 7
Representative Collin C. Peterson
(Democratic-Farmer-Labor)

714 Lake Ave., #107, Detroit Lakes 56501, (218)847-5056
110 2nd St. S., #112, Waite Park 56387, (320)259-0559
2603 Wheat Dr., Red Lake Falls 56750, (218)253-4356
2159 Rayburn House Office Bldg., Washington, D.C. 20515
(202)225-2165
Web site: www.house.gov/collinpeterson/
E-mail: tocollin.peterson@mail.house.gov

Committees: Agriculture; Veterans Affairs

Elected: 1990, 1992, 1994, 1996, 1998, 2000



Congressional District 8
Representative James L. Oberstar
(Democratic-Farmer-Labor)

Elk River City Hall, 13065 Orono Pkwy., Elk River 55330
(612)241-0188
Brainerd City Hall, 501 Laurel St., Brainerd 56401
(218)828-4400
Chisholm City Hall, 316 Lake St., Chisholm 55719
(218)254-5761
231 Federal Bldg., Duluth 55802, (218)727-7474
5481 St. Croix Trail, North Branch 55057, (651)277-1234
2365 Rayburn House Office Bldg., Washington, D.C. 20515
(202)225-6211
Web site: www.house.gov/oberstar

Committees: Transportation & Infrastructure

Elected: 1974, 1976, 1978, 1980, 1982, 1984, 1986, 1988,
1990, 1992, 1994, 1996, 1998, 2000

MINNESOTANS IN CONGRESS SINCE STATEHOOD**UNITED STATES SENATOR**

James Shields, Democrat: May 12, 1858, to March 3, 1859
 Henry M. Rice, Democrat: March 12, 1858, to March 3, 1863
 Morton S. Wilkinson, Republican: March 4, 1859, to March 3, 1865
 Alexander Ramsey, Republican: March 4, 1863, to March 3, 1875
 Daniel S. Norton, Republican: March 4, 1865, to July 13, 1870
 William Windom, Republican: July 16, 1870, to January 18, 1871
 O. P. Stearns, Republican: January 18, 1871, to March 3, 1871
 William Windom, Republican: March 4, 1871, to March 12, 1881
 S. J. R. McMillan, Republican: March 6, 1875, to March 3, 1887
 A. J. Edgerton, Republican: March 14, 1881, to October 26, 1881
 William Windom, Republican: October 26, 1881, to March 3, 1883
 D. M. Sabin, Republican: March 4, 1883, to March 4, 1889
 C. K. Davis, Republican: March 4, 1887, to November 27, 1900
 W. D. Washburn, Republican: March 4, 1889, to March 4, 1895
 Knute Nelson, Republican: March 4, 1895, to April 28, 1923
 Charles A. Towne, Democrat: December 5, 1900, to January 23, 1901
 Moses E. Clapp, Republican: January 23, 1901, to March 4, 1917
 Frank B. Kellogg, Republican: March 4, 1917, to March 4, 1923
 Henrik Shipstead, Farmer-Labor: March 4, 1923, to January 6, 1947
 Magnus Johnson, Farmer-Labor: July 16, 1923, to March 4, 1925
 Thomas D. Schall, Republican: March 4, 1925, to December 23, 1935
 Elmer A. Benson, Farmer-Labor: December 27, 1935, to November 3, 1936
 Guy V. Howard, Republican: November 3, 1936, to January 3, 1937
 Ernest Lundeen, Farmer-Labor: January 3, 1937, to August 31, 1940
 Joseph H. Ball, Republican: October 14, 1940, to November 18, 1942
 Arthur E. Nelson, Republican: November 18, 1942, to January 6, 1943
 Joseph H. Ball, Republican: January 6, 1943, to January 3, 1949
 Edward J. Thye, Republican: January 6, 1947, to January 7, 1959
 Hubert H. Humphrey, Democratic-Farmer-Labor: January 3, 1949, to December 29, 1964
 Eugene J. McCarthy, Democratic-Farmer-Labor: January 7, 1959, to January 4, 1971
 Walter F. Mondale, Democratic-Farmer-Labor: December 30, 1964, to December 30, 1976
 Hubert H. Humphrey, Democratic-Farmer-Labor: January 4, 1971, to January 13, 1978
 Muriel Humphrey, Democratic-Farmer-Labor: January 25, 1978, to November 7, 1978
 Wendell R. Anderson, Democratic-Farmer-Labor: January 4, 1977, to December 29, 1978
 Rudy Boschwitz, Independent-Republican: December 30, 1978, to January 3, 1991
 Dave Durenberger, Independent-Republican: November 8, 1978, to January 4, 1995
 Rod Grams, Republican: January 4, 1995, to January 4, 2001
 * Paul D. Wellstone, Democratic-Farmer-Labor: January 3, 1991
 * Mark Dayton, Democratic-Farmer-Labor: January 4, 2001

UNITED STATES REPRESENTATIVE**At Large**

J. M. Cavanaugh, Democrat: May 12, 1858, to March 4, 1859
 William Windom, Republican: March 4, 1859, to March 4, 1863
 Cyrus Aldrich, Republican: March 4, 1859, to March 4, 1863
 James Manahan, Republican: March 4, 1913, to March 4, 1915
 Ray P. Chase, Republican: March 4, 1933, to January 3, 1935
 Theodore Christianson, Republican: March 4, 1933, to January 3, 1935
 Harold Knutson, Republican: March 4, 1933, to January 3, 1935
 Henry Arens, Farmer-Labor: March 4, 1933, to January 3, 1935
 Magnus Johnson, Farmer-Labor: March 4, 1933, to January 3, 1935
 Paul John Kvale, Farmer-Labor: March 4, 1933, to January 3, 1935
 Ernest Lundeen, Farmer-Labor: March 4, 1933, to January 3, 1935
 F. H. Shoemaker, Farmer-Labor: March 4, 1933, to January 3, 1935
 Elnar Hoidale, Democrat: March 4, 1933, to January 3, 1935

chapter One Federal Government

First District

William Windom, Republican: March 4, 1863, to March 4, 1869
 Morton S. Wilkinson, Republican: March 4, 1869, to March 4, 1871
 Mark H. Dunnell, Republican: March 4, 1871, to March 4, 1883
 Milo White, Republican: March 4, 1883, to March 4, 1887
 Thomas Wilson, Democrat: March 4, 1887, to March 4, 1889
 Mark H. Dunnell, Republican: March 4, 1889, to March 4, 1891
 W. H. Harries, Democrat: March 4, 1891, to March 4, 1893
 James A. Tawney, Republican: March 4, 1893, to March 4, 1911
 Sydney Anderson, Republican: March 4, 1911, to March 4, 1925
 Allen J. Furlow, Republican: March 4, 1925, to March 4, 1929
 Victor Christgau, Republican: March 4, 1929, to March 4, 1933
 August H. Andresen, Republican: January 3, 1935, to January 14, 1958
 Albert H. Quie, Republican: March 6, 1958, to January 1, 1979
 Arlen Erdahl, Independent-Republican: January 15, 1979, to January 3, 1983
 Timothy J. Penny, Democratic-Farmer-Labor: January 3, 1983, to January 4, 1995
 * Gil Gutknecht, Republican: January 4, 1995

Second District

Ignatius Donnelly, Republican: March 4, 1863, to March 4, 1869
 Eugene M. Wilson, Democrat: March 4, 1869, to March 4, 1871
 John T. Averill, Republican: March 4, 1871, to March 4, 1873
 H. B. Strait, Republican: March 4, 1873, to March 4, 1879
 Henry Poehler, Democrat: March 4, 1879, to March 4, 1881
 H. B. Strait, Republican: March 4, 1881, to March 4, 1883
 J. B. Wakefield, Republican: March 4, 1883, to March 4, 1887
 John Lind, Republican: March 4, 1887, to March 4, 1893
 James T. McCleary, Republican: March 4, 1893, to March 4, 1907
 W. S. Hammond, Democrat: March 4, 1907, to March 4, 1915
 Franklin F. Ellsworth, Republican: March 4, 1915, to March 4, 1921
 Frank Clague, Republican: March 4, 1921, to March 4, 1933
 Elmer J. Ryan, Democrat: January 3, 1935, to January 3, 1941
 Joseph P. O'Hara, Republican: January 3, 1941, to January 7, 1959
 Ancher Nelsen, Republican: January 7, 1959, to January 3, 1975
 Tom Hagedorn, Independent-Republican: January 3, 1975, to January 3, 1983
 Vin Weber, Independent-Republican: January 3, 1983, to January 3, 1993
 David Minge, Democratic-Farmer-Labor: January 3, 1993, to January 4, 2001
 * Mark Kennedy, Republican: January 4, 2001

Third District

John T. Averill, Republican: March 4, 1873, to March 4, 1875
 William S. King, Republican: March 4, 1875, to March 4, 1877
 Jacob H. Stewart, Republican: March 4, 1877, to March 4, 1879
 William D. Washburn, Republican: March 4, 1879, to March 4, 1883
 H. B. Strait, Republican: March 4, 1883, to March 4, 1887
 John L. MacDonald, Democrat: March 4, 1887, to March 4, 1889
 Darwin S. Hall, Republican: March 4, 1889, to March 4, 1891
 O. M. Hall, Democrat: March 4, 1891, to March 4, 1895
 Joel P. Heatwole, Republican: March 4, 1895, to March 4, 1903
 Charles R. Davis, Republican: March 4, 1903, to March 4, 1925
 August H. Andresen, Republican: March 4, 1925, to March 4, 1933
 Ernest Lundeen, Farmer-Labor: January 3, 1935, to January 3, 1937
 Henry G. Teigan, Farmer-Labor: January 3, 1937, to January 3, 1939
 John G. Alexander, Republican: January 3, 1939, to January 3, 1941
 Richard P. (Dick) Gale, Republican: January 3, 1941, to January 2, 1945
 William J. Gallagher, Democratic-Farmer-Labor: January 2, 1945, to August 13, 1946
 George MacKinnon, Republican: January 6, 1947, to January 3, 1949
 Roy W. Wier, Democratic-Farmer-Labor: January 3, 1949, to January 3, 1961
 Clark MacGregor, Republican: January 3, 1961, to January 4, 1971
 Bill Frenzel, Independent-Republican: January 4, 1971, to January 3, 1991
 * Jim Ramstad, Republican: January 3, 1991

Fourth District

W. D. Washburn, Republican: March 4, 1883, to March 4, 1885
 J. B. Gilfillan, Republican: March 4, 1885, to March 4, 1887
 Edmund Rice, Democrat: March 4, 1887, to March 4, 1889
 S. P. Snider, Republican: March 4, 1889, to March 4, 1891
 J. N. Castle, Democrat: March 4, 1891, to March 4, 1893
 Andrew R. Kiefer, Republican: March 4, 1893, to March 4, 1897
 Frederick C. Stevens, Republican: March 4, 1897, to March 4, 1915
 Carl C. Van Dyke, Democrat: March 4, 1915, to May 20, 1919
 Oscar E. Keller, Republican: July 10, 1919, to March 4, 1927
 Melvin J. Maas, Republican: March 4, 1927, to March 4, 1933
 Melvin J. Maas, Republican: January 3, 1935, to January 2, 1945
 Frank T. Starkey, Democratic-Farmer-Labor: January 2, 1945, to January 6, 1947
 Edward J. Devitt, Republican: January 6, 1947, to January 3, 1949
 Eugene J. McCarthy, Democratic-Farmer-Labor: January 3, 1949, to January 7, 1959
 Joseph E. Karth, Democratic-Farmer-Labor: January 7, 1959, to January 4, 1977
 Bruce F. Vento, Democratic-Farmer-Labor: January 4, 1977, to October 10, 2000
 * Betty McCollum, Democratic-Farmer-Labor: January 4, 2001

Fifth District

Knute Nelson, Republican: March 4, 1883, to March 4, 1889
 S. G. Comstock, Republican: March 4, 1889, to March 4, 1891
 Kittel Halvorson, Alliance: March 4, 1891, to March 4, 1893
 Loren Fletcher, Republican: March 4, 1893, to March 4, 1903
 John Lind, Democrat: March 4, 1903, to March 4, 1905
 Loren Fletcher, Republican: March 4, 1905, to March 4, 1907
 Frank M. Nye, Republican: March 4, 1907, to March 4, 1913
 George R. Smith, Republican: March 4, 1913, to March 4, 1917
 Ernest Lundeen, Republican: March 4, 1917, to March 4, 1919
 Walter H. Newton, Republican: March 4, 1919, to June 30, 1929
 W. I. Nolan, Republican: July 1, 1929, to March 4, 1933
 Theodore Christianson, Republican: January 3, 1935, to January 3, 1937
 Dewey William Johnson, Farmer-Labor: January 3, 1937, to January 3, 1939
 Oscar Youngdahl, Republican: January 3, 1939, to January 6, 1943
 Walter H. Judd, Republican: January 6, 1943, to January 7, 1963
 Donald M. Fraser, Democratic-Farmer-Labor: January 7, 1963, to January 15, 1979
 * Martin Olav Sabo, Democratic-Farmer-Labor: January 15, 1979

Sixth District

M. R. Baldwin, Democrat: March 4, 1893, to March 4, 1895
 Charles A. Towne, Republican: March 4, 1895, to March 4, 1897
 Robert Page Morris, Republican: March 4, 1897, to March 4, 1903
 C. B. Buckman, Republican: March 4, 1903, to March 4, 1907
 Charles A. Lindbergh, Republican: March 4, 1907, to March 4, 1917
 Harold Knutson, Republican: March 4, 1917, to March 4, 1933
 Harold Knutson, Republican: January 3, 1935, to January 3, 1949
 Fred Marshall, Democratic-Farmer-Labor: January 3, 1949, to January 6, 1963
 Alec G. Olson, Democratic-Farmer-Labor: January 7, 1963, to January 3, 1967
 John M. Zwach, Republican: January 3, 1967, to January 3, 1975
 Richard Nolan, Democratic-Farmer-Labor: January 3, 1975, to January 3, 1981
 Vin Weber, Independent-Republican: January 3, 1981, to January 3, 1983
 Gerry Sikorski, Democratic-Farmer-Labor: January 3, 1983, to January 3, 1993
 Rod Grams, Independent-Republican: January 3, 1993, to January 4, 1995
 * Bill Luther, Democratic-Farmer-Labor: January 4, 1995

chapter One Federal Government**Seventh District**

Haldor E. Boen, People's Party: March 4, 1893, to March 4, 1895
 Frank M. Eddy, Republican: March 4, 1895, to March 4, 1903
 Andrew J. Volstead, Republican: March 4, 1903, to March 4, 1923
 O. J. Kvale, Independent: March 4, 1923, to March 4, 1925
 O. J. Kvale, Farmer-Labor: March 4, 1925, to September 11, 1929
 Paul John Kvale, Farmer-Labor: October 16, 1929, to March 4, 1933
 Paul John Kvale, Farmer-Labor: January 3, 1935, to January 3, 1939
 H. Carl Andersen, Republican: January 3, 1939, to January 3, 1963
 Odin Langen, Republican: January 3, 1963, to January 7, 1971
 Bob Bergland, Democratic-Farmer-Labor, January 4, 1971, to January 23, 1977
 Arlan Stangeland, Independent-Republican: March 1, 1977, to January 3, 1991
 * Collin C. Peterson, Democratic-Farmer-Labor: January 3, 1991

Eighth District

J. Adam Bede, Republican: March 4, 1903, to March 4, 1909
 Clarence B. Miller, Republican: March 4, 1909, to March 4, 1919
 William L. Carss, Independent: March 4, 1919, to March 4, 1921
 Oscar J. Larson, Republican: March 4, 1921, to March 4, 1925
 William L. Carss, Farmer-Labor: March 4, 1925, to March 4, 1929
 William A. Pittenger, Republican: March 4, 1929, to March 4, 1933
 William A. Pittenger, Republican: January 3, 1935, to January 3, 1937
 John T. Bernard, Farmer-Labor: January 3, 1937, to January 3, 1939
 William A. Pittenger, Republican: January 3, 1939, to January 6, 1947
 John A. Blatnik, Democratic-Farmer-Labor: January 6, 1947, to January 3, 1975
 * James Oberstar, Democratic-Farmer-Labor: January 3, 1975

Ninth District

Halvor Steenerson, Republican: March 4, 1903, to March 4, 1923
 Knud Wefald, Farmer-Labor: March 4, 1923, to March 4, 1927
 Conrad G. Selvig, Republican: March 4, 1927, to March 4, 1933
 Richard Thompson Buckler, Farmer-Labor: January 3, 1935, to January 6, 1943
 Harold C. Hagen, Farmer-Labor: January 6, 1943, to January 2, 1945
 Harold C. Hagen, Republican: January 2, 1945, to January 7, 1959
 Coya Knutson, Democratic-Farmer-Labor: January 3, 1955, to January 7, 1959
 Odin Langen, Republican: January 7, 1959, to January 7, 1962

Tenth District

Thomas D. Schall, Progressive: March 4, 1915, to March 4, 1919
 Thomas D. Schall, Republican: March 4, 1919, to March 4, 1925
 Godfrey G. Goodwin, Republican: March 4, 1925, to March 4, 1933

* Incumbent

SUPREME COURT OF THE UNITED STATES

Supreme Court Bldg., Washington, D.C. 20543, (202)479-3000, www.supremecourtus.gov

Term: Life.

Salary: Chief Justice, \$171,500; Associate Justice, \$164,000

Chief Justice: William H. Rehnquist, Arizona (Appointed Associate 1972, Chief 1986)

Associate Justices:

John Paul Stevens, Illinois (1975)

Antonin Scalia, New Jersey (1986)

David H. Souter, New Hampshire (1990)

Ruth Bader Ginsburg, New York (1993)

Sandra Day O'Connor, Arizona (1981)

Anthony M. Kennedy, California (1988)

Clarence Thomas, Washington, D.C. (1991)

Stephen Breyer, California (1994)



Collection, The Supreme Court Historical Society.
Richard Strauss, Smithsonian Institution, Photograph.

The Supreme Court of the United States: (seated, left to right) Justice Scalia, Justice Stevens, Chief Justice Rehnquist, Justice O'Connor, Justice Kennedy, (standing) Justice Ginsburg, Justice Souter, Justice Thomas, Justice Breyer

MINNESOTANS ON THE SUPREME COURT OF THE UNITED STATES

Pierce Butler, Associate Justice, United States Supreme Court (1923–1939).

Born March 17, 1866, Dakota County. Education: Carleton College (1877); read law in office of Pinch and Twohy; assistant county attorney (1891–93), county attorney (1893–97); railroad counsel, law practice; regent, University of Minnesota (17 years); U.S. Supreme Court (1923–39). Died November 16, 1939.

Warren E. Burger, Chief Justice, United States Supreme Court (1969–1986).

Born September 17, 1907, St. Paul. Education: University of Minnesota, St. Paul (now William Mitchell) College of Law (1931, magna cum laude); law practice; faculty, William Mitchell College of Law; U.S. assistant attorney general, U.S. Court of Appeals (1956–69); U.S. Supreme Court (1969–86); chair, Commission on the Bicentennial of the United States Constitution. Died June 25, 1995.

Harry A. Blackmun, Associate Justice, United States Supreme Court (1970–1994).

Born November 12, 1908, Nashville, Illinois. Education: Mechanic Arts High School, Harvard University (A.B. 1929, summa cum laude, Phi Beta Kappa; LL.B. 1932); law practice; faculty, William Mitchell College of Law, University of Minnesota Law School; resident counsel, Mayo Clinic and Mayo Association; U.S. Court of Appeals (1959–70); U.S. Supreme Court (1970–94). Died March 4, 1999.

chapter One Federal Government**UNITED STATES COURT OF APPEALS****Eighth Circuit**

United States Court of Appeals for the Eighth Circuit, 111 South 10th St., Room 24.329,
St. Louis, Missouri 63102, (314)539-3600; Web site: <http://www.ca8.uscourts.gov/>.

The Eighth Judicial Circuit includes districts in Arkansas, Iowa, Minnesota, Missouri, Nebraska,
North Dakota, and South Dakota.

Chief Judge: Roger L. Wollman, South Dakota

Circuit Judges:

Morris S. Arnold, Arkansas

C. Arlen Beam, Nebraska

David R. Hansen, Iowa

Theodore McMillian, Missouri

Kermit Bye, North Dakota

Richard S. Arnold, Arkansas

Pasco M. Bowman, Missouri

James B. Loken, Minnesota

Diana E. Murphy, Minnesota

Roger L. Wollman, South Dakota

Senior Judges:

Myron H. Bright, North Dakota

Floyd R. Gibson, Missouri

Gerald W. Heaney, Minnesota

Frank J. Magill, North Dakota

George G. Fagg, Iowa

John R. Gibson, Missouri

Donald P. Lay, Minnesota

Donald R. Ross, Nebraska

Clerk of the Circuit Court: Michael E. Gans, St. Louis, Missouri

UNITED STATES DISTRICT COURT

Third: 316 N. Robert St., St. Paul 55101, (651)848-1100

Fourth: 300 S. 4th St., Minneapolis 55415, (612)664-5000

Fifth: 515 W. 1st St., Duluth 55802, (218)529-3500

Minnesota constitutes one judicial district divided into six divisions. The clerk maintains offices
in the third, fourth, and fifth divisions. Correspondence related to cases in other divisions may
be mailed to any of the divisional offices. Both full-time and part-time magistrates serve at
large in Minnesota.

Chief Judge: Paul A. Magnuson, St. Paul

Senior Judges:

Earl R. Larson, Minneapolis

Donald D. Alsop, St. Paul

Harry H. MacLaughlin, Minneapolis

Robert G. Renner, St. Paul

David S. Doty, Minneapolis

Judges:

James M. Rosenbaum, Minneapolis

Richard H. Kyle, St. Paul

Michael J. Davis, Minneapolis

John R. Tunheim, St. Paul

Ann D. Montgomery, Minneapolis

Donovan W. Frank, St. Paul

Chief Magistrate Judge: Franklin L. Noel, Minneapolis

Magistrate Judges:

Jonathan G. Lebedoff, Minneapolis

John M. Mason, St. Paul

Susan Nelson Richard, Minneapolis

Raymond L. Erickson, Duluth

Arthur J. Boylan, St. Paul

J. Earl Cudd

E. S. Swearingen

Part-Time Magistrate Judge: Randall R. Burg, Bemidji

Clerk of the District Court: Francis E. Dosal

OFFICE OF UNITED STATES ATTORNEY

300 S. 4th St., Rm. 600, Minneapolis 55415, (612)664-5600, (888)264-5107;
Web site: www.usdoj.gov/usao/mn

United States Attorney: Vacant


Assistant United States Attorneys

Lisa Biersay	Greg Brooker
Tony Brown	Lonnie Bryan
Patricia Cangemi	Roylene Champeaux
Mike Cheever	Bridgid Dowdal
Andy Dunne	Joan Humes
Eric Johnson	Michelle Jones
Bill Koch	Jim Lackner
Mark Larsen	Steve Logan
Paul Luehr	David MacLaughlin
Mary Jo Madigan	Frank Magill
Peg Magill	Lizabeth McKibben
Robyn Millenacker	Paul Murphy
Richard Newberry	Susan Nolting
Rachel Paulose	Jeff Paulsen
Nate Petterson	Mark Pitsenbarger
David E. Reyes	Hank Shea
Fred Siekert	Bob Small
David Steinkamp	Mary Trippler
Joe Walbran	Mike Ward
Clifford Wardlaw	Jerry Wilhelm
Lynn Zentner	

chapter Two

State Executive Offices

Governor	20
Lieutenant Governor	21
Secretary of State	22
State Auditor	23
State Treasurer	25
Attorney General	26
Executive Agencies	27
Executive Officers Since Statehood	28
Minnesota Vote for Governor Since 1857	31
Office of the State Treasurer Historical Review	35



Andrew VonBank photograph

Minnesota's Executive Officers, (left to right) Secretary of State Mary Kiffmeyer, State Treasurer Carol Johnson, Lieutenant Governor Mae Schunk, Governor Jesse Ventura, State Attorney General Mike Hatch, State Auditor Judith Dutcher. As the end of this chapter explains, there will be only five executive offices after January 2003.

OFFICE OF THE GOVERNOR

Constitution provides: To qualify as governor a person must be twenty-five years old, reside in the state one year, citizen of the United States, and elected by the people (Article V).

Term: Four years

Statutory Salary: \$114,506



Jesse Ventura

(Independence)

130 State Capitol, St. Paul 55155, (651)296-3391

Web site: www.mainserver.state.mn.us/governor/

E-mail: governor@state.mn.us

Elected: 1998

Term expires: January 2003

Chief of Staff: Steven Bosacker

Communications: John Wodele

THE GOVERNOR IN MINNESOTA

The primary duties of the governor are to oversee all operations of state government and to take the lead in shaping public policy by proposing ideas to the legislature. The operation of government is carried out through more than 20 major departments whose heads are appointed by the governor. These department heads, along with the lieutenant governor, make up the governor's cabinet. The departments of revenue and finance are the governor's chief advisors on financial matters; the departments of health, human services and corrections advise the governor on various social policies; and the departments of pollution control, natural resources and waste management and others carry out the governor's environmental policies.

The governor appoints people to state boards and commissions, and appoints judges for all court systems when vacancies occur. The governor chairs the state executive council and the legislative advisory commission, both of which deal with extraordinary matters when the legislature is not in session. He also serves on the land exchange board and the state board of investment. As commander in chief of state military forces, the governor can dispatch the national guard for emergency duty.

The governor reviews all bills passed by the legislature and has the power to veto those of which he disapproves. On occasion, the governor may appear before the legislature. Because of the separation of powers required by the Minnesota constitution, a governor may appear in legislative chambers only with the permission of the legislature. Only the governor has the power to call a special session of the legislature.

OFFICE OF THE LIEUTENANT GOVERNOR

Constitution provides: To qualify as lieutenant governor a person must be twenty-five years old, resident of the state one year, citizen of the United States, and elected by the people jointly with the governor by a single vote applying to both offices (Article V).

Term: Four years

Statutory Salary: \$62,980



Mae A. Schunk
(Independence)

130 State Capitol, St. Paul 55155, (651)296-3391
E-mail: mae.schunk@state.mn.us

Elected: 1998

Term expires: January 2003

THE LIEUTENANT GOVERNOR IN MINNESOTA

The lieutenant governor serves as an extension of the governor and assists the governor in carrying out the functions of the executive branch. She represents the governor and is prepared to act in the governor's place in the event of his absence or disability. The governor may delegate to the lieutenant governor any powers, duties, responsibilities, or functions as prescribed by law to be performed by the governor by filing a written order with the secretary of state.

The lieutenant governor is a key member of the governor's cabinet and is involved in major policy and budget decisions.

As part of her official duties as lieutenant governor, the lieutenant governor serves as a member of the State's Executive Council and chairs the Capitol Area Architectural Planning Board (CAAPB).

OFFICE OF THE SECRETARY OF STATE

Constitution provides: The secretary of state is an officer in the executive department; to qualify as secretary of state a person must be a qualified voter, twenty-one years old, and elected by the people (Article V).

Term: Four Years

Statutory Salary: \$66,169



Mary Kiffmeyer
(Republican)

180 State Office Bldg., St. Paul 55155, (651)296-2803

Web site: www.sos.state.mn.us

E-mail: secretary.state@state.mn.us

Elected: 1998

Term expires: January 2003

Deputy Secretary of State: Robert Schroeder

THE SECRETARY OF STATE IN MINNESOTA

Minnesota law provides that this office maintains many official records of the state, oversees the administration of elections in the state, charters and registers corporations and maintains annual reports for foreign and domestic corporations. This office provides and administers a statewide database for voter registration and administers a statewide database for the filing of liens under the uniform commercial code.

As chair of the state canvassing board, the secretary of state compiles and certifies state election results. The office publishes the election law book, election judge training guides, official election results, *Minnesota Legislative Manual*, and *Minnesota Elected Officials* booklet. As keeper of the great seal of the state of Minnesota, the secretary of state certifies the authenticity of official records, documents, proclamations and executive orders of the governor, and acts of the legislature.

The secretary of state serves with the other constitutional officers on special state policy boards: the Executive Council and the State Board of Investment. In order of gubernatorial succession the secretary of state follows the lieutenant governor, president of the senate, and speaker of the house.

Public Information Section: answers telephone inquiries and prepares lists, labels, and tapes of database information, provides voter registration materials, and accepts applications for legal newspaper status. (651)296-2803

Election Division: administers the election responsibilities of the secretary of state, provides advice on election procedures, publishes the election information, and preserves official documents like proclamations, executive orders of the governor, delegations of authority, special laws, rules, and extraditions. (651)215-1440

Business Services/Uniform Commercial Code Division: reviews, approves, and files articles of incorporation and amendments for all business, nonprofit, foreign, professional, cooperative, banking, and insurance companies doing business in the state. It records trademarks, assumed business names, limited partnerships, and limited liability companies. The division maintains the records filed under the uniform commercial code regarding collateral that has been pledged to secure loans and for state and federal tax liens. The division also holds copies of the original land survey records of the state, is the agent of substituted service of process on corporations, and registers international student organizations. (651)296-2803

Open Appointments Administrator: administers the open appointments process for state boards and agencies. (651)297-5845

OFFICE OF THE STATE AUDITOR

Constitution provides: The state auditor is an officer in the executive department. To qualify as state auditor a person must be a qualified voter, twenty-one years old, and elected by the people (Article V).

Term: Four years

Statutory Salary: \$72,187



Judith H. Dutcher
(Democratic-Farmer-Labor)

525 Park St., #400, St. Paul 55103, (651)296-2551
Web site: www.osa.state.mn.us
E-mail: stateauditor@osa.state.mn.us

Elected: 1994, 1998

Term expires: January 2003

Deputy State Auditor, Legal Counsel:

Deno Sterzinger Howard

Deputy State Auditor, Audit Practice: Greg Hierlinger

Deputy State Auditor, Constitutional Office:

Jennifer L. Mohlenhoff

THE STATE AUDITOR IN MINNESOTA

The state auditor is a constitutional office which serves as a watchdog for Minnesota taxpayers and helps to assure integrity, accountability, and cost-effectiveness in government throughout the state. The state auditor has oversight responsibilities for approximately 4,300 units of local government throughout the state. Through financial and compliance audits, special investigations, and other forms of oversight, the state auditor assures Minnesotans that their tax dollars are being spent in accordance with Minnesota law. Through its analytical reports, educational initiatives, and research, this office provides local governments with the necessary information to evaluate the effectiveness and efficiency of the services they deliver.

The state auditor serves on the State Executive Council, State Board of Investment, Land Exchange Board, Public Employees Retirement Association Board, Minnesota Housing Finance Agency Board, Rural Finance Authority Board, and the Board of Government Innovation and Cooperation.

Audit Practice: conducts annual financial and legal compliance audits of all Minnesota counties, the three first-class cities, component units affiliated with these counties and cities, and other entities as required by statute. The office performs approximately 275 audits per year. This division establishes uniform reporting standards and provides technical assistance and education to local units of government that strengthens local accounting practices and promotes cost-effectiveness and efficiency in local government.

Deputy State Auditor for Audit Practice: Greg Hierlinger (651)296-7003

Single Audit: ensures that subrecipients of federal funds have audits in accordance with the Federal Single Audit Act. The office reviews subrecipient annual reports for timeliness and compliance with the federal reporting standards. This division prepares the Statewide Single Audit in a cooperative effort with the Minnesota Department of Finance, the Minnesota Office of the Legislative Auditor and the U.S. Department of Agriculture—Office of the Inspector General.

Deputy State Auditor for Audit Practice: Greg Hierlinger (651)296-7003

Legal Department: reviews each audit report and provides legal compliance comments. This department provides private auditors with the minimum legal requirements of a public audit. The Legal Department reviews local government expenditures for compliance with Minnesota laws. This department is actively engaged in providing information and training to staff, clients, and private CPAs.

Deputy State Auditor, Legal Counsel: Deno Sterzinger Howard (651)297-3673

chapter Two State Executive Offices

Special Investigations: works to ensure integrity and accountability in local governments by investigating allegations of malfeasance, misfeasance or nonfeasance on behalf of taxpayers in the State of Minnesota. This division supports field staff auditors when evidence of suspected wrongdoing is discovered during financial and compliance audits of local government. Public employees and elected officials are required by law to report evidence of theft, embezzlement, and unlawful use of public funds or property to the office of the state auditor. The division evaluates allegations brought to its attention and, when appropriate, provides specialized auditing services, initiates independent investigations, or refers the matter to the appropriate oversight authority.

Director of Special Investigations: Lea DeSouza Speeter

(651)297-7107

Government Information Division: collects, examines, and disseminates information on the financial condition of local governments and the financial trends affecting government at the state and local levels. This division issues research reports containing information on local government expenditures. Reports produced by the Government Information Division are available on the office of the state auditor's Web site at www.osa.state.mn.us

Director of Government Information and Technology Division: Matt Lindemann

(651)297-7110

Pension Division: monitors investment, financial, and actuarial reporting for over 720 public pension funds in Minnesota. This division tracks local tax dollars that are contributed to these funds and promotes fiscally sound management and compliance with state law.

Director of Pension Division: Phil Kapler

(651)296-5985

Tax Increment Financing Division: promotes legal compliance and accountability through examination and audit of political subdivisions' use of tax increment financing (TIF). To achieve this end, the division reviews annual reports containing financial information from over 2,100 TIF districts and performs legal compliance audits on TIF districts throughout the state. In addition, this division answers citizens' and government officials' questions regarding tax increment financing.

Director of Tax Increment Financing: William E. Connors

(651)642-0837

OFFICE OF THE STATE TREASURER

Constitution provides: The state treasurer is an officer in the executive department; to qualify as state treasurer a person must be a qualified voter, twenty-one years old, and elected by the people (Article V).

Term: Four years

Statutory Salary: \$71,129



Carol C. Johnson
(Democratic-Farmer-Labor)

303 State Administration Bldg., St. Paul 55155, (651)282-5032
Web site: www.treasurer.state.mn.us
E-mail: state.treasurer@state.mn.us

Elected: 1998

Term expires: January 2003

Deputy State Treasurer: John M. Manahan
Director, Treasury Operations: Jerry Engebretson
Supervisor, Investments and Safekeeping: Shirley Tigges
Supervisor, Technology Administration/Data Processing & Cash Management: Susann Malmstedt
Chief Aide: Richard Pietz

THE STATE TREASURER IN MINNESOTA

The state treasurer receives and issues receipts for all monies paid into the state treasury. The treasurer also transfers funds to pay warrants presented by banks. The treasurer transacts over \$310 billion in receipts and disbursements annually. The treasurer's office controls funds held in state bank accounts so that the maximum daily amount can be invested by the State Board of Investment. Collateral accounts are monitored to assure the safety of state funds held by others.

The treasurer's office maintains records, provides accounting services, and directs principal and interest payments on 85 separate bond accounts (authorizations and issues), and certificates of indebtedness. The state's vault is in the treasurer's office for safekeeping of assets.

The treasurer is a member of the State Executive Council and the State Board of Investment.


See also State Treasurer History at chapter's end.

OFFICE OF THE ATTORNEY GENERAL

Constitution provides: The attorney general is an officer in the executive department; to qualify as attorney general, a person must be a qualified voter; twenty-one years old, and elected by the people (Articles V, VII).

Term: Four years

Statutory Salary: \$93,000



Mike Hatch
(Democratic-Farmer-Labor)

102 State Capitol, St. Paul 55155, (651)296-6196

Web site: www.ag.state.mn.us

E-mail: attorney.general@state.mn.us

Elected: 1998

Term expires: January 2003

Chief Deputy Attorney General for Administration and Solicitor General:

Alan Gilbert

Deputy Attorney General for Government Regulation: Kristine Eiden

Deputy Attorney General for Government Services: Ken Peterson

Deputy Attorney General for Civil Enforcement: Lori Swanson

THE ATTORNEY GENERAL IN MINNESOTA

The attorney general is the chief legal officer for the state and is the legal advisor to the governor and all of the constitutional officers. The attorney general's duties arise from the Minnesota Constitution, state statutes, and common law. Every board, commission, and agency of the state receives its legal counsel and representation from the attorney general. The attorney general is also permitted to act in a *parens patriae* capacity to act on behalf of the people.

The attorney general has authority to initiate legal actions for the enforcement of the civil laws of the state, the preservation of order and the protection of public rights. The office regularly provides legal assistance to local officials, such as county attorneys, city attorneys, and sheriffs, in their efforts to enforce laws. The attorney general has a criminal division, which may prosecute criminal cases at the request of local prosecutors. The attorney general also has a criminal appeals division, which represents county attorneys with regard to criminal appeals. The office also serves as the state's principal consumer advocate through specialized divisions focused on consumer protection, health care, charities oversight, antitrust enforcement, and utilities regulation.

As a statewide elected official, the attorney general also serves as the people's attorney, advocating a wide range of policy initiatives and legal reforms to protect Minnesotans and enhance their quality of life. The office has approximately 20 divisions which specialize in fields such as criminal, health, finance, labor, transportation, commerce, antitrust, consumer, human services, agriculture, environment, utilities, public safety, and occupational licensing.

The attorney general generally proposes a legislative agenda each session, which usually is focused on consumer matters and criminal justice policy.

The attorney is also a member of the State Executive Council, the State Board of Investment, and the Land Exchange Board.

STATE EXECUTIVE AGENCIES

STATE EXECUTIVE COUNCIL

2nd Floor, Administration Bldg., St. Paul 55155, (651)296-1424

Law provides: that the council consists of the governor, lieutenant governor, secretary of state, state auditor, state treasurer, and attorney general. The council designates state depositories; approves mineral leases, extensions of timber permits, and sale and disposal of certain state lands; acts as a calamity board and may grant emergency relief (*Minnesota Statutes, Chapter 9*).

LAND EXCHANGE BOARD

DNR, 500 Lafayette Rd., St. Paul 55155, (651)296-0237

Law provides: for the governor, attorney general, and state auditor to approve unanimously the exchange of state public lands for publicly or privately owned lands (*Minnesota Constitution, Article XI section 10; Minnesota Statutes, Section 94.341*).

STATE BOARD OF INVESTMENT

105 MEA Bldg., 55 Sherburne Ave., St. Paul 55155, (651)296-3328

Law provides: for a board comprised of the governor, state auditor, state treasurer, secretary of state, and the attorney general to administer and direct the investment of all state funds. The board is responsible for the investment, purchase and sale of securities for statewide pension funds, trust funds, and cash accounts. An advisory council advises the board and the executive director on general policy and investment management. Minnesota statutes prescribe the types of securities in which funds may be invested by the board and include provisions to insure the quality of investments (*Minnesota Constitution, Article XI; Minnesota Statutes, Chapter 11A*).

EXECUTIVE OFFICERS SINCE STATEHOOD

GOVERNORS

Name	P.O. address	Assumed office
Henry H. Sibley	St. Paul	May 24, 1858
Alexander Ramsey	St. Paul	January 2, 1860
Henry A. Swift	St. Peter	July 10, 1863
Stephen Miller	Worthington	January 11, 1864
William R. Marshall	St. Anthony	January 8, 1866
Horace Austin	St. Peter	January 9, 1870
Cushman K. Davis	St. Paul	January 7, 1874
John S. Pillsbury	Minneapolis	January 7, 1876
Lucius F. Hubbard	Red Wing	January 10, 1882
A. R. McGill	St. Peter	January 5, 1887
William R. Merriam	St. Paul	January 9, 1889
Knute Nelson	Alexandria	January 4, 1893
David M. Clough	Minneapolis	January 31, 1895
John Lind	New Ulm	January 2, 1899
Samuel R. VanSant	Winona	January 7, 1901
John A. Johnson	St. Peter	January 4, 1905
Adolph O. Eberhart	Mankato	September 21, 1909
Winfield S. Hammond	St. James	January 5, 1915
J. A. A. Burnquist	St. Paul	December 30, 1915
J. A. O. Preus	Minneapolis	January 5, 1921
Theodore Christianson	Dawson	January 6, 1925
Floyd B. Olson	Minneapolis	January 6, 1931
Hjalmar Petersen	Askov	August 24, 1936
Elmer A. Benson	Appleton	January 4, 1937
Harold E. Stassen	South St. Paul	January 2, 1939
Edward J. Thye	Northfield	April 27, 1943
Luther W. Youngdahl	Minneapolis	January 8, 1947
C. Elmer Anderson	Brainerd	September 27, 1951
Orville L. Freeman	Minneapolis	January 5, 1955
Elmer L. Andersen	St. Paul	January 2, 1961
Karl F. Rolvaag	St. Paul	March 25, 1963
Harold LeVander	South St. Paul	January 2, 1967
Wendell R. Anderson	St. Paul	January 4, 1971
Rudy Perpich	Hibbing	December 29, 1976
Al Quie	Dennison	January 4, 1979
Rudy Perpich	Hibbing	January 3, 1983
Arne Carlson	Shoreview	January 7, 1991
*Jesse Ventura	Maple Grove	January 4, 1999

LIEUTENANT GOVERNORS

Name	P.O. address	Assumed office
William Holcombe	Stillwater	May 24, 1858
Ignatius Donnelly	Nininger	January 2, 1860
Henry A. Swift	St. Peter	March 3, 1863
Charles D. Sherwood	Prescott	January 11, 1864
Thomas H. Armstrong	High Forest	January 8, 1866
William H. Yale	Winona	January 7, 1870
Alphonso Barto	Sauk Centre	January 9, 1874
James B. Wakefield	Blue Earth	January 7, 1876
C. A. Gilman	St. Cloud	January 10, 1880
A. E. Rice	Willmar	January 4, 1887
G. S. Ives	St. Peter	January 5, 1891
D. M. Clough	Minneapolis	January 3, 1893
Frank A. Day	Fairmont	January 31, 1895
John L. Gibbs	Geneva	January 5, 1897
Lyndon A. Smith	Montevideo	January 3, 1899
Ray W. Jones	Minneapolis	January 5, 1903
Adolph O. Eberhart	Mankato	January 5, 1907
E. E. Smith	Minneapolis	June 25, 1910
S. Y. Gordon	Browns Valley	January 3, 1911

J. A. A. Burnquist	St. Paul	January 7, 1913
Geo. H. Sullivan	Stillwater	October 28, 1916
Thos. Frankson	St. Paul	January 2, 1917
Louis L. Collins	Minneapolis	January 4, 1921
W. I. Nolan	Minneapolis	January 6, 1925
Chas. E. Adams	Duluth	June 25, 1929
Henry Arens	Jordan	January 6, 1931
K. K. Solberg	Clarkfield	January 3, 1933
Hjalmar Petersen	Askov	January 8, 1935
Gottfrid Lindsten	Minneapolis	January 5, 1937
C. Elmer Anderson	Brainerd	January 2, 1939
Edward J. Thye	Northfield	January 4, 1943
Archie H. Miller	Hopkins	April 27, 1943
C. Elmer Anderson	Brainerd	January 2, 1945
Ancher Nelsen	Hutchinson	January 5, 1953
Donald O. Wright	Minneapolis	September 3, 1954
Karl F. Rolvaag	Rochester	January 3, 1955
A. M. Keith	Rochester	January 8, 1963
James B. Goetz	Winona	January 2, 1967
Rudy Perpich	Hibbing	January 4, 1971
Alec G. Olson	Spicer	December 29, 1976
Lou Wangberg	Bemidji	January 4, 1979
Marlene Johnson	St. Paul	January 3, 1983
Joanell Dyrstad	Red Wing	January 7, 1991
Joanne E. Benson	St. Cloud	January 3, 1995
*Mae Schunk	Inver Grove Heights	January 4, 1999

SECRETARIES OF STATE

Name	P.O. address	Assumed office
Francis Baasen	New Ulm	May 24, 1858
James H. Baker	Mankato	January 2, 1860
David Blakeley	St. Paul	November 17, 1862
Henry C. Rogers	St. Paul	January 8, 1868
Hans Mattson	Minneapolis	January 7, 1870
S. P. Jennison	Red Wing	January 5, 1872
John S. Irgens	Austin	January 7, 1876
Fred VonBaumbach	Alexandria	January 10, 1880
Hans Mattson	Minneapolis	January 4, 1887
Frederick P. Brown	Blue Earth	January 5, 1891
Albert Berg	Center City	January 7, 1895
Peter E. Hanson	Litchfield	January 7, 1901
Julius A. Schmahl	Redwood Falls	January 7, 1907
Mike Holm	Roseau	January 4, 1921
H. H. Chesterman	St. Paul	July 7, 1952
Mrs. Mike Holm	St. Paul	September 16, 1952
Joseph L. Donovan	Duluth	January 3, 1955
Arlen I. Erdahl	Blue Earth	January 4, 1971
Joan Anderson Growe	Minneapolis	January 6, 1975
*Mary Kiffmeyer	Big Lake	January 4, 1999

AUDITORS

Name	P.O. address	Assumed office
W. F. Dunbar	Caledonia	May 24, 1858
Charles McIlrath	St. Paul	January 1, 1861
O. P. Whitcomb	Rochester	January 13, 1873
W. W. Braden	Preston	January 10, 1882
Adolph Biermann	Rochester	January 5, 1891
Robert C. Dunn	Princeton	January 7, 1895
Samuel G. Iverson	Rushford	January 5, 1903
J. A. O. Preus	Minneapolis	January 5, 1915
Ray P. Chase	Anoka	January 5, 1921
Stafford King	St. Paul	January 6, 1931
William J. O'Brien	Mendota Heights	March 7, 1969
Rolland F. Hatfield	St. Paul	January 4, 1971

chapter Two State Executive Offices

Robert W. Mattson	St. Paul	January 6, 1975
Arne H. Carlson	Roseville	January 4, 1979
Mark Dayton	Minneapolis	January 7, 1991
*Judith H. Dutcher	Minnetonka	January 3, 1995

TREASURERS (see also "History" at chapter's end)

Name	P.O. address	Assumed office
George W. Armstrong	St. Paul	May 24, 1858
Charles Scheffer	St. Paul	January 1, 1860
Emil Munch	Pine City	January 10, 1868
William Seeger	St. Peter	January 5, 1872
Edwin W. Dyke	Faribault	February 7, 1873
William Pfaender	New Ulm	January 7, 1876
Charles Kittelson	St. Paul	January 10, 1880
Joseph Bobleter	New Ulm	January 5, 1887
August T. Koerner	Litchfield	January 7, 1895
Julius H. Block	St. Peter	January 7, 1901
Clarence C. Dinchart	Slayton	January 7, 1907
E. S. Pettijohn	St. Peter	June 8, 1910
Walter J. Smith	Eveleth	January 3, 1911
A. C. Gooding	Rochester	February 14, 1916
Henry Rines	Mora	January 2, 1917
Edward W. Stark	Center City	July 1, 1925
Julius A. Schmahl	St. Paul	January 4, 1927
C. A. Halverson	Revere	January 5, 1937
Julius A. Schmahl	Redwood Falls	January 2, 1939
Val Bjornson	Minneapolis	January 2, 1951
Arthur Hansen	Ulen	January 3, 1955
Val Bjornson	Minneapolis	January 7, 1957
Jim Lord	Chanhassen	January 6, 1975
Robert W. Mattson	Britt	January 3, 1983
Michael A. McGrath	Bloomington	January 7, 1987
*Carol Johnson	Inver Grove Heights	January 4, 1999

ATTORNEYS GENERAL

Name	P.O. address	Assumed office
Charles H. Berry	Mankato	May 24, 1858
Gordon E. Cole	Faribault	January 4, 1860
William Colville	Lake City	January 8, 1866
F. R. E. Cornell	Minneapolis	January 10, 1868
George P. Wilson	Winona	January 9, 1874
Charles M. Start	Rochester	January 10, 1880
W. J. Hahn	Minneapolis	March 11, 1881
Moses E. Clapp	Fergus Falls	January 5, 1887
H. W. Childs	Wadena	January 2, 1893
W. B. Douglas	Moorhead	January 2, 1899
W. J. Donahower	St. Paul	April 1, 1904
Edward T. Young	Appleton	January 2, 1905
George T. Simpson	Winona	January 4, 1909
Lyndon A. Smith	Montevideo	January 1, 1912
Clifford L. Hilton	Fergus Falls	March 9, 1918
Albert F. Pratt	Anoka	December 21, 1927
G. A. Youngquist	Crookston	February 2, 1928
Henry N. Benson	St. Peter	November 20, 1929
Harry H. Peterson	St. Paul	January 3, 1933
William S. Ervin	Minneapolis	December 15, 1936
J. A. A. Burnquist	Minneapolis	January 2, 1939
Miles Lord	Minneapolis	January 3, 1955
Walter F. Mondale	Minneapolis	May 4, 1960
Robert W. Mattson	Minneapolis	December 30, 1964
Douglas M. Head	Minneapolis	January 2, 1967
Warren Spannaus	Minneapolis	January 4, 1971
Hubert H. Humphrey III	New Hope	January 3, 1983
*Mike Hatch	Burnsville	January 4, 1999

MINNESOTA VOTE FOR GOVERNOR SINCE 1857

Key to Party Abbreviations:

A: Alliance
AM: American Party of Minnesota
Am: American
C: Communist
D: Democratic
DFL: Democratic-Farmer-Labor
D-Peo: Democratic People's
ER: EarthRIGHT
FL: Farmer-Labor
G: Greenback
GPM: Green Party Minnesota
GRP: Grassroots
HG: Honest Government 87
I: Independent
In: Industrial
InG: Industrial Government
InGSL: Industrial Government (Socialist Labor)
InL: Industrial Labor
IR: Independent-Republican

L: Libertarian
M-Pop: Midroad-Populist
N: National
NRA: Nutritional Rights Alliance
Peo: People's
PO: Public Ownership
Pro: Prohibition
Prog: Progressive
R: Republican
RP: Reform Party
S: Socialist
SA: Savings Account
SD: Socialist Democrat
SIn: Socialist Industrial
SL: Socialist Labor
SW: Socialist Workers
SWP: Socialist Workers Party
TPC: The People's Champion
WC: Workers Communist

1857

Henry H. Sibley (D) 17,790
 Alexander Ramsey (R) 17,550
35,340

1859

Alexander Ramsey (R) 21,335
 George L. Becker (D) 17,582
38,917

1861

Alexander Ramsey (R) 16,274
 E. O. Hamblin (D) 10,448
26,722

1863

Stephen Miller (R) 19,628
 Henry T. Welles (D) 12,739
32,367

1865

William R. Marshall (R) 17,318
 Henry M. Rice (D) 13,842
31,160

1867

William R. Marshall (R) 34,874
 Charles E. Flandrau (D) 29,502
64,376

1869

Horace Austin (R) 27,348
 George L. Otis (D) 25,401
 Daniel Cobb (Pro) 1,764
54,513

1871

Horace Austin (R) 46,950
 Winthrop Young (D) 30,376
 Samuel Mayall (Pro) 846
78,172

1873

Cushman K. Davis (R) 40,741
 Ara Barton (D) 35,245
 Samuel Mayall (Pro) 1,036
77,022

1875

John S. Pillsbury (R) 47,073
 D. L. Buell (D) 35,275
 R. F. Humiston (Pro) 1,589
83,937

1877

John S. Pillsbury (R) 57,071
 William L. Banning (D) 39,147
 William Meigher (G) 2,396
 Austin Willey (Pro) 1,421
100,035

1879

John S. Pillsbury (R) 57,524
 Edmund Rice (D) 41,524
 W. W. Satterlee (Pro) 2,868
 William Meigher (G) 4,264
106,180

1881

Lucius F. Hubbard (R) 65,025
 Richard W. Johnson (D) 37,168
 C. H. Roberts (G) 2,676
 Isaac C. Seams (Pro) 708
105,577

chapter Two State Executive Offices

1883

Lucius F. Hubbard (R)	72,462
Adolph Biermann (D)	58,251
Charles E. Holt (Pro)	<u>4,924</u>
	135,637

1886

Andrew R. McGill (R)	107,064
Albert Ames (D)	104,464
James E. Childs (Pro)	<u>9,030</u>
	220,558

1888

William R. Merriam (R)	134,355
Eugene M. Wilson (D)	110,251
Hugh Harrison (Pro)	<u>17,026</u>
	261,632

1890

William R. Merriam (R)	88,111
Thomas Wilson (D)	85,844
Sidney M. Owen (A)	58,513
James P. Pinkham (Pro)	<u>8,424</u>
	240,892

1892

Knute Nelson (R)	109,220
Daniel W. Lawler (D)	94,600
Ignatius Donnelly (Pro)	39,862
William J. Dean (Pro)	<u>12,239</u>
	255,921

1894

Knute Nelson (R)	147,943
George L. Becker (D)	53,584
Sidney M. Owen (Pro)	87,890
Hans S. Hilleboe (Pro)	<u>6,832</u>
	296,249

1896

David M. Clough (R)	165,806
John Lind (D-Pro)	162,254
William J. Dean (Pro)	5,154
A. A. Ames (I)	2,890
W. B. Hammond (S)	<u>1,125</u>
	337,229

1898

William H. Eustis (R)	111,796
John Lind (D-Pro)	131,980
George W. Higgins (Pro)	5,299
William B. Hammond (SL)	1,685
Lionel C. Long (M-Pop)	<u>1,802</u>
	252,562

1900

Samuel R. VanSant (R)	152,905
John Lind (D-Pro)	150,651
Bernt B. Haugan (Pro)	5,430
Sylvester M. Fairchild (M-Pop)	763
Thomas H. Lucas (SD)	3,546
Edward Kriz (SL)	<u>886</u>
	314,181

1902

Samuel R. VanSant (R)	155,849
Leonard A. Rosing (D)	99,362
Thomas J. Meighen (Pro)	4,821
Charles Scanlon (Pro)	5,765
Jay E. Nash (S)	2,521
Thomas VanLear (SL)	<u>2,570</u>
	270,888

1904

Robert C. Dunn (R)	140,130
John A. Johnson (D)	147,992
Charles W. Dorsett (Pro)	7,577
Jay E. Nash (PO)	5,810
A. W. M. Anderson (SL)	<u>2,293</u>
	303,802

1906

A. L. Cole (R)	96,162
John A. Johnson (D)	168,480
Charles W. Dorsett (Pro)	7,223
O. E. Loftus (PO)	<u>4,646</u>
	276,511

1908

Jacob F. Jacobson (R)	147,997
John A. Johnson (D)	175,136
George D. Haggard (Pro)	7,024
Beecher Moore (PO)	6,516
William W. Allen (I)	<u>593</u>
	337,266

1910

Adolph O. Eberhart (R)	164,185
James Gray (D)	103,779
J. F. Heiberg (Pro)	8,959
George E. Barrett (PO)	11,173
C. W. Brandborg (SL)	<u>6,510</u>
	294,606

1912

Adolph O. Eberhart (R)	129,688
Peter M. Ringdahl (D)	99,659
David Morgan (PO)	25,769
Engbret E. Lobeck (Pro)	29,876
Paul V. Collins (Prog)	<u>33,455</u>
	318,447

1914

William E. Lee (R)	143,730
Winfield S. Hammond (D)	156,304
Thomas J. Lewis (S)	17,225
Willis G. Calderwood (Pro)	18,582
Hugh T. Halbert (Prog)	3,553
Herbert Johnson (InL)	<u>3,861</u>
	343,255

1916

J. A. A. Burnquist (R)	245,841
Thomas P. Dwyer (D)	93,112
J. O. Bentall (S)	26,306
Thomas J. Anderson (Pro)	19,884
John P. Johnson (InL)	<u>5,476</u>
	390,619

1918

J. A. A. Burnquist (R)	166,515
Fred E. Wheaton (D)	76,793
L. P. Berot (S)	7,794
Olaf O. Stageberg (N)	6,648
David H. Evans (FL)	<u>111,948</u>
	369,698

1920

Jacob A. O. Preus (R)	415,805
Henrik Shipstead (I)	281,402
L. C. Hodgson (D)	81,293
Peter J. Sampson (S)	<u>5,124</u>
	783,624

1922

Jacob A. O. Preus (R)	309,756
Magnus Johnson (FL)	295,475
Edward Indrehus (D)	<u>79,903</u>
	685,138

1924

Theodore Christianson (R)	406,692
Floyd B. Olson (FL)	366,029
Carlos Avery (D)	49,353
Oscar Anderson (SIn)	3,876
Michael Ferch (Pro)	<u>9,052</u>
	835,002

1926

Theodore Christianson (R)	395,779
Magnus Johnson (FL)	266,845
Alfred Jaques (D)	<u>38,008</u>
	700,632

1928

Theodore Christianson (R)	549,857
Ernest Lundeen (FL)	227,193
Andrew Nelson (D)	213,734
Harris A. Brandborg (In)	3,279
J. O. Bentall (WC)	<u>5,760</u>
	999,823

1930

Raymond P. Chase (R)	289,528
Floyd B. Olson (FL)	473,154
Edward Indrehus (D)	29,109
Karl Reeve (C)	<u>5,594</u>
	797,385

1932

Earle Brown (R)	334,081
Floyd B. Olson (FL)	522,438
John E. Regan (D)	169,859
William Schneiderman (C)	4,807
John P. Johnson (In)	<u>1,824</u>
	1,033,009

1934

Floyd B. Olson (FL)	468,812
Martin A. Nelson (R)	396,359
John E. Regan (D)	176,928
Samuel K. Davis (C)	4,334
Arthur C. Townley (I)	<u>4,454</u>
	1,050,887

1936

Elmer A. Benson (FL)	680,342
Martin A. Nelson (R)	431,841
Earl Stewart (In)	<u>7,996</u>
	1,120,179

1938

Elmer A. Benson (FL)	387,263
Harold E. Stassen (R)	678,839
Thomas Gallagher (D)	65,875
John William Castle (In)	<u>899</u>
	1,132,876

1940

Harold E. Stassen (R)	654,686
Hjalmer Petersen (FL)	459,609
Edward Murphy (D)	140,021
John William Castle (In)	<u>3,175</u>
	1,257,491

1942

Harold E. Stassen (R)	409,800
Hjalmer Petersen (FL)	299,917
John D. Sullivan (D)	75,151
Martin Mackie (C)	5,082
Harris A. Brandborg (InG)	<u>4,278</u>
	794,228

1944

Edward J. Thye (R)	701,185
Byron G. Allen (DFL)	430,132
Gerald M. York (InG)	<u>7,151</u>
	1,138,468

1946

Luther W. Youngdahl (R)	519,067
Harold H. Barker (DFL)	349,565
Rudolph Gustafson (InGSL)	<u>11,716</u>
	880,348

1948

Luther W. Youngdahl (R)	643,572
Charles L. Halsted (DFL)	545,766
Rudolph Gustafson (InGSL)	6,598
Orville E. Olson (Pro)	<u>14,950</u>
	1,210,886

1950

Luther W. Youngdahl (R)	635,800
Harry H. Peterson (DFL)	400,637
Vernon G. Campbell (InGSL)	<u>10,195</u>
	1,046,632

chapter Two State Executive Offices

1952

C. Elmer Anderson (R)	785,125
Orville L. Freeman (DFL)	624,480
Martin Fredrickson (Prog)	5,227
Eldrid H. Bauers (InGSL)	<u>4,037</u>
	1,418,869

1954

C. Elmer Anderson (R)	538,865
Orville L. Freeman (DFL)	607,099
Ross Schelin (InG)	<u>5,453</u>
	1,151,417

1956

Orville L. Freeman (DFL)	731,180
Ancher Nelsen (R)	685,196
Rudolph Gustafson (InG)	<u>5,785</u>
	1,422,161

1958

Orville L. Freeman (DFL)	658,326
George MacKinnon (R)	490,731
Arne Anderson (InG)	<u>10,858</u>
	1,159,915

1960

Orville L. Freeman (DFL)	760,934
Elmer L. Andersen (R)	783,813
Rudolph Gustafson (InG)	<u>5,518</u>
	1,550,265

1962

Karl F. Rolvaag (DFL)	619,842
Elmer L. Andersen (R)	619,751
William Braatz (InG)	<u>7,234</u>
	1,246,827

1966

Karl F. Rolvaag (DFL)	607,943
Harold LeVander (R)	680,593
Kenneth Sachs (InG)	<u>6,522</u>
	1,295,058

1970

Wendell R. Anderson (DFL) ...	737,921
Douglas M. Head (R)	621,780
Karl Heck (InG)	4,781
Jack Kirkham (write-in votes)	<u>961</u>
	1,365,443

1974

Wendell R. Anderson (DFL) ...	786,787
John W. Johnson (R)	367,722
Jane VanDeusen (SW)	9,232
Erwin Marquit (C)	3,570
Harry M. Pool (Am)	20,454
Richard R. Kleinow (L)	2,115
Genevieve Gunderson (InG)	2,720
James G. Miles (I)	<u>60,150</u>
	1,252,750

1978

Al Quie (IR)	830,019
Rudy Perpich (DFL)	718,244
Richard Pedersen (AM)	21,058
Jill Lakowske (SW)	6,287
Tom McDonald (HG)	4,254
Robin E. Miller (L)	3,689
Edwin C. Pommerening (SA)	<u>2,043</u>
	1,585,594

1982

Rudy Perpich (DFL)	1,049,104
Wheelock Whitney (IR)	711,796
Kathy Wheeler (SW)	10,332
Tom McDonald (HG)	7,984
Franklin Haws (L)	<u>6,323</u>
	1,785,539

1986

Rudy Perpich (DFL)	790,138
Cal R. Ludeman (IR)	606,755
W. Z. Brust (WLP)	4,208
Joseph A. Rohner III (L)	3,852
Tom Jaax (SWP)	<u>3,151</u>
	1,408,104

1990

Arne Carlson (IR)	895,988
Rudy Perpich (DFL)	836,218
Heart Warrior Chosa (ER)	21,139
Ross S. Culverhouse (GRP)	17,176
Wendy Lyons (SW)	6,701
Jon Grunseth (IR)	<u>10,941</u>
	1,788,163

1994

Arne Carlson (IR)	1,094,165
John Marty (DFL)	589,344
Will Shetterly (GRP)	20,785
Jon Hillson (SWP)	3,022
Eric Olson (L)	15,467
Leslie Davis (NRA)	<u>4,611</u>
	1,727,394

1998

Jesse Ventura (RP)	773,713
Norm Coleman (R)	717,350
Hubert Humphrey III (DFL) ..	587,528
Ken Pentel (GPM)	7,034
Frank Germann (L)	1,932
Chris Wright (GRP)	1,727
Fancy Ray McCloney (TPC)	919
Thomas Fiske (SWP)	<u>787</u>
	2,090,990

OFFICE OF THE STATE TREASURER HISTORICAL REVIEW

Secretary of State's Note: The office of state treasurer was abolished as an elective office, effective January 2003, by a constitutional amendment passed in November 1998.

A HISTORY OF THE OFFICE OF STATE TREASURER

By State Treasurer Carol C. Johnson

Introduction

The office of state treasurer precedes statehood. Indeed, there were four territorial treasurers. In 1858, when Minnesota became a state, the last territorial treasurer, George W. Armstrong, became our first state treasurer. Since then, 23 additional Minnesotans have been elected to serve as state treasurer. A complete listing of the treasurers, their dates of service, and their party affiliation are provided below.

The office of state treasurer was abolished as an elective office by a constitutional amendment that was narrowly passed by the voters in November 1998, and will be effective on the last day of the current term in January 2003.

Why did Minnesota have a state treasurer for so long? Why was it abolished as an elective office after so many years?

In the Beginning

From the beginning the financial roles of government were kept separate from each other. The treasurer had custody of the money, the auditor accounted for the money, and the State Board of Investment invested the money. The state received money from its citizens through state agencies, especially the Department of Revenue that collected the taxes. The state constitution built checks and balances into the state's financial system.

The duties of the state treasurer are very similar to the duties of all treasurers who serve on the boards of all organizations, both for profit and not for profit. Everyone is familiar with the "Treasurer's Report" that appears on every agenda of every business meeting ever convened. The treasurer is the keeper of the checkbook, periodically advising the board (the policymakers) of the cash on hand and a record of expenditures over the last reporting period. The treasurer doesn't decide how to spend the money; the policymakers make those decisions. However, the treasurer does decide whether those who want to remove money from the treasury have authority to do so from the policymakers. The treasurer also decides how much money must remain on hand to pay outstanding obligations, and how much is available for investment. In other words, the treasurer is the *cash manager*.

So it has been with Minnesota's state treasurer. The state auditor was responsible for controlling and tracking these expenditures so they could be measured against the goals established by the policymakers; that is, the governor and the legislature. In other words, the auditor was the *accountant*. This separation of duties has been maintained throughout our history and continues to this day. The person who accounts for the money (auditor) does not also have custody of the money (the treasurer).

This arrangement worked well and continued into the early 1970s. At that time there was an extensive reorganization of state government that included the creation of the Department of Finance. At that time it was decided that the governor and the executive branch required better tools to manage state government, including better budgeting capability. A number of the duties formerly held by the state auditor were transferred to the Department of Finance, including the state's accounting system. However, the treasurer's duties remained unchanged and separate from the accounting function under this reorganization. The only change affecting the state treasurer was that the state's banking relationships were determined by competitive bid arranged through the Department of Finance. Prior to these changes, the treasurer determined all banking relationships.

chapter Two State Executive Offices

Movement for Change

The 1970s and 1980s represented a time when “bigger” was “better,” when business conglomerates were created to realize more efficiency in operations, and when academic schools of government stressed that only policymakers should be elected and all others should be appointed, as found in the federal government. These factors combined with a political event to create an environment ripe for change.

In 1983, Robert W. Mattson, state auditor from 1975 to 1979, was elected treasurer after having defeated well-respected state senator Irv Stern in the Democratic primary. There was also considerable public discussion about whether Mr. Mattson was a resident of Minnesota at the time of his election. These events caused friction between Treasurer Mattson and the legislature. This was first manifested by the legislature deciding in 1983 to remove the unclaimed property division from the office of the state treasurer and moving it to the Commerce Department. In 1985, the legislature decided to remove virtually all duties from the treasurer and transferred those duties to the Department of Finance (*1985 Laws, First Special Session, Section 13*). Treasurer Mattson challenged the law claiming it was unconstitutional (*State of Minnesota ex rel. Mattson v. Kiedrowski, 391 NW2d 777*). In August 1986, the Minnesota Supreme Court agreed. The court held that the legislature did not have the authority to “gut an executive office” that had been established in the constitution, such as the office of the state treasurer. The court said the legislature had unconstitutionally removed from the state treasurer core functions that “encompass independent functions relating to the receipt, care, and disbursement of state monies.”

In the election of 1986 Michael A. McGrath was elected treasurer. In January 1987, upon Mr. McGrath taking office, Governor Rudy Perpich issued Reorganization Order No. 141 that ordered all duties that had been transferred to the Department of Finance be returned to the state treasurer.

Push for a Constitutional Amendment

The decision of the state supreme court made it clear that the only way to significantly alter the duties of the state treasurer was for the legislature to place a constitutional amendment on the ballot and for voters to decide the issue. Between 1987 and 1998 numerous bills were introduced trying to place a constitutional amendment relating to the state treasurer on the ballot. Some sought to combine duties with other constitutional offices, some sought to abolish one or more other constitutional offices along with the state treasurer, and others simply sought to abolish only the state treasurer. State Treasurer McGrath successfully resisted these efforts. Finally, Treasurer McGrath announced in 1997 that he would not be a candidate for reelection, which revived interest in a constitutional amendment since there would be no incumbent candidate.

In the spring of 1998 the legislature voted to place the following question on the ballot in November 1998 (*1998 Laws, Chapter 387, Article 1, Section 3*):

Shall the Minnesota Constitution be amended to abolish the office of state treasurer?

☐ Yes

☐ No

The chief author in the senate was Senator Deanna Wiener (*Senate File 161*). In the house, the chief author was Representative Mindy Greiling (*House File 2355*). The bill reported out of the conference committee was ultimately passed by votes of 63-2 in the senate, and 85-45 in the house.

Why did the legislature want to abolish the office of state treasurer?

In fact there was not a great deal of debate about the amendment, and the issue was not especially partisan. Some legislators were interested in reforming government by reducing its size and eliminating offices that could be combined with others. Some were persuaded that offices that are essentially administrative, such as the treasurer, auditor, and secretary of state, should not be elective. Some thought it made little difference and therefore that the people should decide. All of these reasons, and probably others, combined to form a majority that favored placing the question on the ballot.

Election Results

The proposed amendment to abolish the office of state treasurer received 1,087,789 votes (51.6%) of the total votes cast (2,105,984) in the November 1998 election. A total of 1,018,195 voters (48.4%) were either opposed (855,853) or did not vote on the amendment (162,342).

What will happen to the duties of the state treasurer after January 2003?

Upon passage of the amendment, the legislature required the state treasurer to submit a recommended plan to the legislature by January 15, 2000, detailing where and how these functions should be transferred.

"The state treasurer, in consultation with the secretary of state and the commissioner of finance, shall study the issue of transferring the powers, duties, and responsibilities of the state treasurer and shall recommend to the legislature an appropriate agency or constitutional office to receive them. The treasurer may also recommend any conditions that, in the treasurer's opinion, should govern the transfer. The treasurer's recommendation must be made by January 15, 2000."

This report was submitted in January 2000. The treasurer recommended that the duties be transferred to the state auditor. The secretary of state recommended the State Board of Investment. The commissioner of finance recommended the Department of Finance. All three officials felt strongly that the accounting function and cash management functions of state government must be kept separate. The commissioner thought this separation could be accomplished most efficiently within the Department of Finance. Both the treasurer and the secretary of state felt this separation would be best guaranteed into the future by placing the two functions in two separate agencies, rather than having both within the Department of Finance.

The secretary of state felt that the four constitutional officers who comprise the State Board of Investment would provide the best oversight for the treasurer's duties. The state treasurer preferred that the duties be transferred to a single constitutional officer—the state auditor—whose accountability would be more clearly defined and whose office is already experienced in financial matters.

The legislature must ultimately decide which office should be responsible for the treasurer's duties after January 2003. This decision will be made sometime during the two legislative sessions scheduled for 2001 and 2002—most likely in 2001. Until January 2003, the state treasurer's office shall continue to perform all duties outlined in the constitution and in statute.

chapter Two State Executive Offices

TREASURERS THROUGHOUT MINNESOTA'S HISTORY



Calvin A. Tuttle
1849–1853



George W. Prescott
1853–1854



Charles E. Leonard
1854–1857



George W. Armstrong
1857–1858



George W. Armstrong
1858–1860



Charles Scheffer
1861–1868



Emil Munch
1868–1872



William Seeger
1872–1873



Edwin W. Dyke
1873–1876



William Pfaender
1876–1880



Charles Kittleson*
1880–1887



Joseph Bobleter (R)
1887–1895



August T. Koerner (R)
1895–1901



Julius H. Block (R)
1901–1907



Clarence Dinehart (R)
1907–1910



E. S. Pettijohn (R)
1910–1911



Walter J. Smith (R)
1911–1916



A. C. Gooding (U)
1916–1917



Henry Rines (R)
1917–1925



Edward W. Stark (R)
1925–1927



Julius A. Schmahl (R)
1927–1937



C. A. Halverson (FL)
1937–1939



Julius A. Schmahl (R)
1939–1951



Val Bjornson (R)
1951–1955



Arthur Hansen (D)
1955–1957



Val Bjornson (R)
1957–1975



Jim Lord (D)
1975–1983



Robert W. Mattson (D)
1983–1987



Michael A. McGrath (D)
1987–1999



Carol C. Johnson (D)
1999–Present

PARTY AFFILIATION: (R) Republican, (D) Democratic-Farmer-Labor, (FL) Farmer-Labor, (U) Unknown.

* **Note on political party affiliation:** Research was conducted using biographical and election information available from the *Minnesota Legislative Manual*. Political affiliation was not listed for state/territorial treasurers prior to Treasurer Bobleter, 1887.

chapter
Three

State Legislature

The Minnesota Legislature 40

Members of the Senate 43

Members of the House of Representatives 44

Legislative District Maps 47

Legislators, Districts, Contact Information, and Committees 49


Enactment of Legislation 116

Legislative Standing Committees 120

Legislative Commissions 128

Legislative-Related Functions 131

Capitol News Correspondents 135



Andrew VonBank photograph

House Speaker Steve Sviggum welcomes Governor Jesse Ventura to a joint session of the state legislature on the occasion of the annual “State of the State” address, January 4, 2001. Senate President Don Samuelson, State Treasurer Carol Johnson (left) and Lieutenant Governor Mae Schunk (right) look on.

MINNESOTA LEGISLATURE

Senate Information, 231 State Capitol, St. Paul 55155, (651)296-0504

House Information, 175 State Office Building, St. Paul 55155, (651)296-2146

Constitution provides: To be elected a state senator or representative, a person must be a qualified voter, twenty-one years old, a resident of Minnesota for one year, and a resident of the legislative district for six months immediately preceding the election (Article IV).

Term: senator—four years; representative—two years. Exception: Senators are elected for a two-year term to begin a new decade when redistricting occurs and population boundaries change.


Compensation: \$31,141 annually; round trips between home and state capitol; per diem allowance for living expenses during session.

Membership and apportionment: The state of Minnesota is divided into sixty-seven senate districts, each of which is divided into two of the one hundred and thirty-four house districts. Each senate district is entitled to elect one senator and each house district is entitled to elect one representative.

The Minnesota Legislature enacted a legislative redistricting plan on May 29, 1991, coded as *Minnesota Statutes, sections 2.043 to 2.703*. The plan was corrected by order of the Minnesota Special Redistricting Panel on December 9, 1991, *Cotlow v. Growe*, No. C8-91-985. The state panel's plan was temporarily superseded by a plan drawn by the United States district court for the district of Minnesota on February 19, 1992, *Emison v. Growe*, 782 F. Supp 427, but the federal court's order was stayed by the United States Supreme Court on March 11, 1992, *Growe v. Emison*, No. 91-1420, and reversed on February 23, 1993, leaving the state panel's plan in place for the 1992 and subsequent elections. The largest Senate district had a population of 66,336, the smallest a population of 64,103, for an overall range of 3.42 percent. The largest House district had a population of 33,427, the smallest a population of 31,502, for an overall range of 5.90 percent.

Organization: Members of the Minnesota Legislature are nominated and elected with party designation. At the November 7, 2000, general election, Minnesota voters elected legislators affiliated with two of the state's major political parties: Democratic-Farmer-Labor (DFL) and Republican (R); and one independent who subsequently joined the Independence Party (IP). The DFL caucus organized the senate and the Republican caucus organized the house during the 2001 session. Presiding officers: Senate members elect the president of the senate from among their members, and the house members elect the speaker of the house from among their members. The president presides over the senate and shares with the speaker of the house the chairmanship of the Legislative Coordinating Commission. The speaker of the house is both a voting member of the house and the presiding officer. The speaker also presides over joint sessions of the house and senate.

Senator Don Samuelson is president of the senate. Representative Steve Sviggum is speaker of the house. Each house elects top staff members. The secretary of the senate, Patrick E. Flahaven, and the chief clerk of the house, Edward A. Burdick, are the highest ranking staff officers in each body.



David J. Oakes photo

Senate Majority Leader Roger Moe



David J. Oakes photo

Senate Minority Leader Dick Day



David J. Oakes photo

President of the Senate Don Samuelson



Tom Olmscheid photo

Speaker of the House Steve Sviggum

Committees: The speaker appoints committee chairs and members for each committee. Lead minority representatives are appointed to serve on specific committees with chairs and vice-chairs. The speaker works closely with the house majority and becomes a leading spokesman for caucus policies.

In the senate, the chair of the committee on rules and administration, normally the leader of the majority group, has similar power. A senate committee names the committee members and chairs.

The committee system is a vital component of the legislative machinery. The volume of legislation pending before a single session is too great to permit all legislators to work closely with all proposals. Committees hear testimony from proponents and opponents of legislation before they make recommendations to the full legislature. A committee may decide the fate of any legislative proposal. After study, hearing, research, and deliberation, a committee may amend, recommend passage, re-refer to another committee, or table a bill.

The number of committees in each house and the number of members serving on each committee varies from session to session as state concerns and problems dictate. In addition to the standing committees which operate during each session, some committees continue to study specific problems during the legislative interim to report findings to the next legislative session.

Convening the legislature: On the first day of a regular session both houses of the legislature convene at noon. The lieutenant governor, having already taken the oath of office, calls the senate to order and presides until a president has been elected and has taken the oath of office. The house is called to order by the secretary of state who presides over that body as its convening authority until a speaker is elected and has taken the oath of office. After convening, the oath of office is administered to all members of each house.

Special sessions: The legislature may be called into special session at any time by the governor. Special sessions become necessary when legislative action is needed to meet emergencies or when legislative work is unfinished at the end of a regular session. The governor is the only official empowered to call a special session. The governor does not have the power to limit the length or scope of the session.

Functions and powers: The principal legal task of the legislature is to make law by which public policy is established. Legislative activity affects a wide range of state programs and resources including agriculture, conservation, crime prevention, consumer protection, contracts, education, economic development, elections, environment, finance, forestry, health, highways, human rights, insurance, labor relations, natural resources, property, pollution control, recreation, safety, taxation, transportation, utilities, unemployment compensation, veterans' affairs, and worker's compensation.

Additional legislative functions include proposing amendments to the state constitution for approval by the electorate, electing regents of the University of Minnesota, confirming certain gubernatorial appointments (senate) and performing legislative oversight or review.

The legislature possesses a judicial function. It judges the election and qualifications of its members, may punish or expel members for contempt or disorderly behavior, and may impeach

chapter Three State Legislature

or remove from office members of the executive and judicial branches.

Each legislative body has a rules committee which directs the operating procedures of the legislature. The rules the two houses adopt, their joint rules, Minnesota Statutes, the state constitution and Mason's Manual of Legislative Procedure provide the guidelines under which the legislature conducts legislative business.

Regular sessions: The Minnesota Legislature convenes in regular session each odd-numbered year on the first Tuesday after the first Monday in January. The 1972 flexible session amendment to Article IV of the constitution authorized the legislature to meet in regular session in both years of the biennium, for a total of 120 legislative days, providing that the legislature cannot meet after the first Monday following the third Saturday in May of any year.

The temporary adjournment between the session of the first year and the second year of the biennium is not a final adjournment, as the biennial session is considered to be one continuous session. For this reason the journal pages of both houses are numbered consecutively through both years and bills are numbered consecutively in order of introduction through both years.


Three test cases were brought in district court for declaratory judgments to determine whether three bills passed on the last day of session in 1973 were valid enactments of law by the legislature. The district court ruled and the supreme court affirmed that the 1973 session and the 1974 session were technically one session separated by a temporary adjournment.

Bills which have not become law or been defeated by legislative action or vetoed by the end of the first half of the session are still available for possible action in the second half of the session. This means standing committees may hear such bills in the interim recess and make recommendations on their passage.

Passage of laws: All revenue bills (tax measures) must originate in the house. All other matters may originate in either the house or the senate. There is no stated time schedule; speed is often related directly to the legislative support a proposal gathers.


Committee meetings are open to the public, and anyone wishing to speak for or against proposals being considered is given a chance to be heard. The house and senate index offices in the capitol keep a file of bills by number, and anyone may visit the House Index office or the Senate Information office to obtain a copy of a bill.

House Majority Leader Tim Pawlenty



Tom Olmscheid photo

House Minority Leader Thomas W. Pugh



Tom Olmscheid photo

MEMBERS OF THE SENATE

Offices are located either in the Capitol (Cap.) or in the State Office Building (SOB).

Senator	District	Home City	Office Room #	Office Phone # (651)
Ellen R. Anderson (DFL)	66	St. Paul	120 Cap.	296-5537
Michelle Bachman (R)	56	Stillwater	125 SOB	296-4351
William V. Belanger Jr. (R)	41	Bloomington	113 SOB	296-5975
Charles A. Berg (R)	13	Chokio	G-25 SOB	296-5094
Linda Berglin (DFL)	61	Minneapolis	309 Cap.	296-4261
Don Betzold (DFL)	48	Fridley	G-9 Cap.	296-2556
Satveer Chaudhary (DFL)	52	Fridley	325 Cap.	296-4334
Richard J. Cohen (DFL)	64	St. Paul	317 Cap.	296-5931
Dick Day (R)	28	Owatonna	147 SOB	296-9457
Steve Dille (R)	20	Dassel	103 SOB	296-4131
Michelle L. Fischbach (R)	14	Paynesville	G-15 SOB	296-2084
Leo T. Foley (DFL)	49	Coon Rapids	G-24 Cap.	296-4154
Chuck Fowler (DFL)	26	Fairmont	G-9 Cap.	296-5713
Dennis R. Frederickson (R)	23	New Ulm	139 SOB	296-8138
Linda I. Higgins (DFL)	58	Minneapolis	328 Cap.	296-9246
John C. Hottinger (DFL)	24	Mankato	205 Cap.	296-6153
David H. Johnson (DFL)	40	Bloomington	124 Cap.	296-9246
Dean E. Johnson (DFL)	15	Willmar	124B Cap.	296-6153
Debbie Johnson (R)	50	Ham Lake	149 SOB	296-3219
Douglas J. Johnson (DFL)	6	Tower	205 Cap.	296-8881
Steve P. Kelley (DFL)	44	Hopkins	321 Cap.	297-8065
Randy C. Kelly (DFL)	67	St. Paul	323 Cap.	296-5285
Bob Kierlin (R)	32	Winona	127 SOB	296-5649
Anthony "Tony" Kinkel (DFL)	4	Park Rapids	G-9 Cap.	296-4913
Sheila M. Kiscaden (R)	30	Rochester	135 SOB	296-4848
Dave Kleis (R)	16	St. Cloud	107 SOB	296-6455
David L. Knutson (R)	36	Burnsville	133 SOB	296-4120
Jane Krentz (DFL)	51	May Twtnshp.	111 Cap.	296-7061
Keith Langseth (DFL)	9	Glyndon	122 Cap.	296-3205
Cal Larson (R)	10	Fergus Falls	153 SOB	296-5655
Arlene J. Lesewski (R)	21	Marshall	131 SOB	296-4125
Bob Lessard (IP)	3	Int'l. Falls	G-51 Cap.	296-4136
Warren Limmer (R)	33	Maple Grove	121 SOB	296-2159
Becky Lourey (DFL)	8	Kerrick	G-9 Cap.	296-0293
John Marty (DFL)	54	Roseville	325 Cap.	296-5645
James P. Metzen (DFL)	39	S. St. Paul	322 Cap.	296-4370
Roger D. Moe (DFL)	2	Ersline	208 Cap.	296-2577
Steve Murphy (DFL)	29	Red Wing	306 Cap.	296-4264
Thomas M. Neuville (R)	25	Northfield	123 SOB	296-1279
Edward C. Oliver (R)	43	Deephaven	117 SOB	296-4837
Gen Olson (R)	34	Minnetrista	119 SOB	296-1282
Myron Orfield (DFL)	60	Minneapolis	227 Cap.	296-4191
Mark Ourada (R)	19	Buffalo	145 SOB	296-5981
Sandra L. Pappas (DFL)	65	St. Paul	120 Cap.	296-1802
Pat Pariseau (R)	37	Farmington	109 SOB	296-5252
Lawrence J. Pogemiller (DFL)	59	Minneapolis	235 Cap.	296-7809
Leonard R. Price (DFL)	57	Woodbury	235 Cap.	297-8060
Jane B. Ranum (DFL)	63	Minneapolis	120 Cap.	297-8061
Mady Reiter (R)	53	Shoreview	155 SOB	296-1253
Ann H. Rest (DFL)	46	New Hope	G-24 Cap.	296-2889
Twyla Ring (DFL)	18	North Branch	306 Cap.	296-5419
Martha R. Robertson (R)	45	Minnetonka	141 SOB	296-4314
Claire A. Robling (R)	35	Prior Lake	143 SOB	296-4123
Julie A. Sabo (DFL)	62	Minneapolis	317 Cap.	296-4274
Dallas C. Sams (DFL)	11	Staples	328 Cap.	297-8063
Don Samuelson (DFL)	12	Brainerd	120 Cap.	296-4875
Kenric J. Scheevel (R)	31	Preston	129 SOB	296-3903
Linda Scheid (DFL)	47	Brooklyn Park	303 Cap.	296-8869

MEMBERS OF THE SENATE, *continued*

Offices are located either in the Capitol (Cap.) or in the State Office Building (SOB).

Senator	District	Home City	Office Room #	Office Phone # (651)
Grace Schwab (R)	27	Albert Lea	151 SOB	296-9248
Sam G. Solon (DFL)	7	Duluth	303 Cap.	296-4188
Dan Stevens (R)	17	Mora	105 SOB	296-8075
LeRoy A. Stumpf (DFL)	1	Thief River Falls	G-24 Cap.	296-8660
Roy Terwilliger (R)	42	Edina	115 SOB	296-6238
David Tomassoni (DFL)	5	Chisholm	111 Cap.	296-8017
Jim Vickerman (DFL)	22	Tracy	226 Cap.	296-5650
Deanna L. Wiener (DFL)	38	Eagan	303 Cap.	297-8073
Charles W. Wiger (DFL)	55	N. St. Paul	301Cap.	296-6820

MEMBERS OF THE HOUSE OF REPRESENTATIVES

All offices are in the State Office Building.

Representative	District	Home City	Office Room #	Office Phone (651)296-
Jim Abeler (R)	49A	Anoka	581	1729
Ron Abrams (R)	45A	Minnetonka	585	9934
Bruce Anderson (R)	19B	Buffalo Twnshp.	411	5063
Irv Anderson (DFL)	3A	Int'l Falls	343	4936
Thomas (Tom) Bakk (DFL)	6A	Cook	345	2190
Connie Bernardy (DFL)	48B	Fridley	329	5510
Len Biernat (DFL)	59A	Minneapolis	303	4219
Dave Bishop (R)	30B	Rochester	453	0573
Lynda Boudreau (R)	25B	Faribault	473	8237
Fran Bradley (R)	30A	Rochester	559	9249
Mark Buesgens (R)	35B	Jordan	445	1072
Lyndon R. Carlson (DFL)	46B	Crystal	283	4255
George Cassell (R)	10B	Alexandria	421	4317
James T. Clark (R)	23A	Springfield	551	9303
Karen Clark (DFL)	61A	Minneapolis	307	0294
Roxann Daggett (R)	11A	Frazee	439	4293
Gregory M. Davids (R)	31B	Preston	549	9278
Jim Davnie (DFL)	62A	Minneapolis	335	0173
Andy Dawkins (DFL)	65A	St. Paul	215	5158
Steve Dehler (R)	14A	St. Joseph	491	7808
Jerry Dempsey (R)	29A	Hastings	575	8635
Scott Dibble (DFL)	60B	Minneapolis	369	9281
Dan Dorman (R)	27A	Albert Lea	579	8216
John Dorn (DFL)	24A	Mankato	201	3248
Rob Eastlund (R)	18A	Isanti	449	5364
Matt Entenza (DFL)	64A	St. Paul	261	8799
Ron Erhardt (R)	42A	Edina	591	4363
Sondra Erickson (R)	17A	Princeton	407	6746
Geri Evans (DFL)	52B	New Brighton	211	0141
Tim Finseth (R)	1B	Angus	517	9918
Betty Folliard (DFL)	44A	Hopkins	281	3964
Doug Fuller (R)	4A	Bemidji	525	5516
Chris Gerlach (R)	36A	Apple Valley	531	5506
Mark S. Gleason (DFL)	63B	Richfield	313	5375
Kevin Goodno (R)	9A	Moorhead	563	5515
Barbara Goodwin (DFL)	52A	Columbia Heights	353	4331
Gregory Gray (DFL)	58B	Minneapolis	327	8659
Mindy Greiling (DFL)	54B	Roseville	253	5387
Bob Gunther (R)	26A	Fairmont	379	3240
Bill Haas (R)	48A	Champlin	569	5513
Tom Hackbarth (R)	50A	Cedar	577	2439

MEMBERS OF THE HOUSE OF REPRESENTATIVES, continued*All offices are in the State Office Building.*

Senator	District	Home City	Office Room #	Office Phone (651)296-
Elaine Harder (R)	22B	Jackson	583	5373
Alice Hausman (DFL)	66B	St. Paul	245	3824
Debra Hilstrom (DFL)	47B	Brooklyn Center	227	3709
Bill Hilty (DFL)	8B	Finlayson	207	4308
Mary Liz Holberg (R)	37B	Lakeville	433	6926
Mark Holsten (R)	56A	Stillwater	381	3018
Larry Howes (R)	4B	Hackensack	431	2451
Thomas Huntley (DFL)	6B	Duluth	351	2228
Carl Jacobson (R)	53B	Vadnais Heights	429	7153
Mike Jaros (DFL)	7B	Duluth	291	4246
Loren Geo Jennings (DFL)	18B	Harris	237	0518
Jeff Johnson (R)	34B	Plymouth	487	5511
Ruth Johnson (DFL)	24B	St. Peter	241	7065
Sheldon Johnson (DFL)	67B	St. Paul	229	4201
Al Juhnke (DFL)	15A	Willmar	371	6206
Phyllis Kahn (DFL)	59B	Minneapolis	255	4257
Henry J. Kalis (DFL)	26B	Walters	317	4240
Margaret A. Kelliher (DFL)	60A	Minneapolis	231	0171
Tony Kielkucki (R)	20B	Lester Prairie	367	1534
Jim Knoblach (R)	16B	St. Cloud	451	6316
Luanne Koskinen (DFL)	49B	Coon Rapids	301	4231
Philip Krinkie (R)	53A	Shoreview	365	2907
Gary W. Kubly (DFL)	15B	Granite Falls	315	4346
William Kuisle (R)	31A	Rochester	565	4378
Dan Larson (DFL)	40A	Bloomington	221	7158
Rob Leighton (DFL)	27B	Austin	289	4193
Ann Lenczewski (DFL)	40B	Bloomington	337	4218
Peggy Leppik (R)	45B	Golden Valley	485	7026
Bernie L. Lieder (DFL)	2A	Crookston	323	5091
Arlon Lindner (R)	33A	Corcoran	417	7806
Eric Lipman (R)	56B	Lake Elmo	567	4244
Darlene Luther (DFL)	47A	Brooklyn Park	349	3751
Tim Mahoney (DFL)	67A	St. Paul	377	4277
Harry Mares (R)	55A	White Bear Lake	401	5363
Carlos Mariani (DFL)	65B	St. Paul	203	9714
Sharon Marko (DFL)	57B	Cottage Grove	279	3135
Paul Marquart (DFL)	9B	Dilworth	311	6829
Dan McElroy (R)	36B	Burnsville	437	4212
Mary Jo McGuire (DFL)	54A	Falcon Heights	259	4342
Bob Milbert (DFL)	39B	S. St. Paul	243	4192
Carol L. Molnau (R)	35A	Chaska	443	8872
Richard Mulder (R)	21B	Ivanhoe	515	4336
Joe Mullery (DFL)	58A	Minneapolis	387	4262
Mary Murphy (DFL)	8A	Hermantown	357	2676
Robert "Bob" Ness (R)	20A	Dassel	509	4344
Bud Nornes (R)	10A	Fergus Falls	471	4946
Mark Olson (R)	19A	Big Lake	501	4237
Joe Opatz (DFL)	16A	St. Cloud	277	6612
Mike Osskopp (R)	29B	Lake City	521	9236
Tom Osthoff (DFL)	66A	St. Paul	273	4224
Mary Ellen Otremba (DFL)	11B	Long Prairie	393	3201
Dennis Ozment (R)	37A	Rosemount	479	4306
Erik Paulsen (R)	42B	Eden Prairie	545	7449
Tim Pawlenty (R)	38B	Eagan	459	4128
Michael Paymar (DFL)	64B	St. Paul	209	4199
Gene Pelowski Jr. (DFL)	32A	Winona	295	8637
Maxine Penas (R)	1A	Badger	553	9635
Doug Peterson (DFL)	13B	Madison	287	4228
Thomas W. Pugh (DFL)	39A	S. St. Paul	267	6828

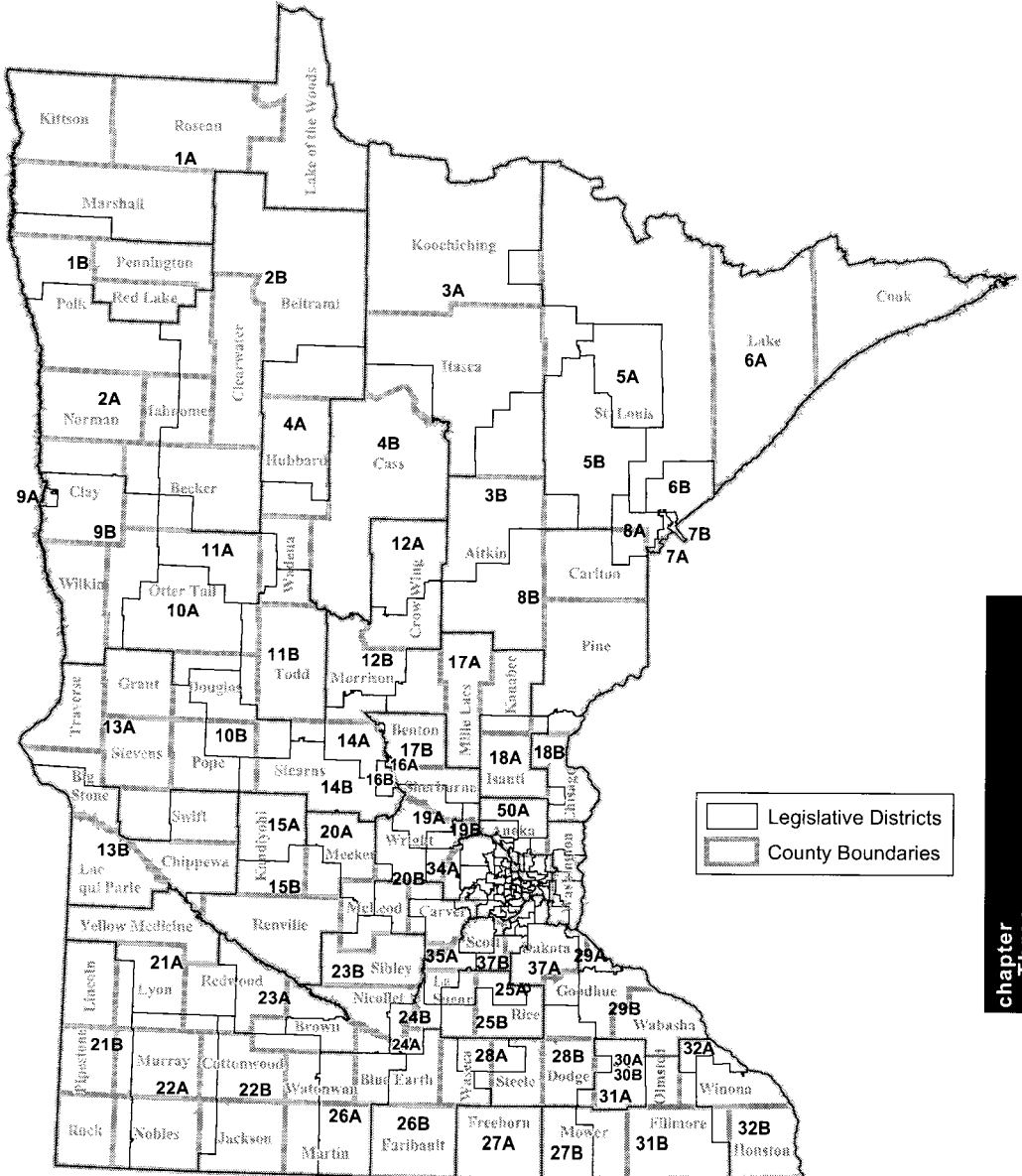
chapter Three State Legislature

MEMBERS OF THE HOUSE OF REPRESENTATIVES, *continued*

All offices are in the State Office Building.

Senator	District	Home City	Office Room #	Office Phone (651)296-
Jim Rhodes (R)	44B	St. Louis Park	409	9889
Michelle Rifenberg (R)	32B	La Crescent	423	1069
Tom Rukavina (DFL)	5A	Virginia	375	0170
Connie Ruth (R)	28A	Owatonna	415	5368
Leslie J. Schumacher (DFL)	17B	Princeton	217	5377
Alice Seagren (R)	41A	Bloomington	477	7803
Marty Seifert (R)	21A	Marshall	593	5374
Anthony "Tony" Sertich (DFL)	5B	Chisholm	233	0172
Rod Skoe (DFL)	2B	Clearbrook	321	4265
Wes Skoglund (DFL)	62B	Minneapolis	251	4330
Nora Slawik (DFL)	57A	St. Paul	356	7807
Steve Smith (R)	34A	Mound	503	9188
Loren A. Solberg (DFL)	3B	Bovey	309	2365
Rich Stanek (R)	33B	Maple Grove	543	5502
Doug Stang (R)	14B	Cold Spring	597	4373
Steve Sviggum (R)	28B	Kenyon	463	2273
Dale Swapinski (DFL)	7A	Duluth	331	4282
Howard Swenson (R)	23B	Nicollet	539	8634
Barb Sykora (R)	43B	Excelsior	403	4315
Mark Thompson (DFL)	46A	New Hope	223	4176
Kathy Tingelstad (R)	50B	Andover	507	5369
John Tuma (R)	25A	Northfield	533	4229
Ray Vandever (R)	51B	Forest Lake	529	4124
Jean Wagenius (DFL)	63A	Minneapolis	239	4200
Neva Walker (DFL)	61B	Minneapolis	213	7152
Dale Walz (R)	12A	Brainerd	527	4333
Scott Wasiluk (DFL)	55B	Maplewood	225	1188
Stephen G. Wenzel (DFL)	12B	Little Falls	389	4247
Andrew Westerberg (R)	51A	Blaine	523	4226
Torrey Westrom (R)	13A	Elbow Lake	557	4929
Tim Wilkin (R)	38A	Eagan	413	3533
Ted Winter (DFL)	22A	Fulda	247	5505
Ken Wolf (R)	41B	Burnsville	571	5185
Tom Workman (R)	43A	Chanhausen	537	5066

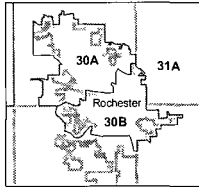
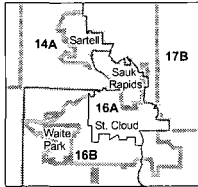
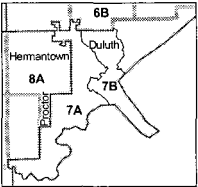
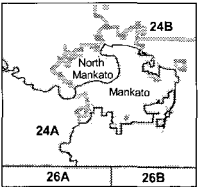
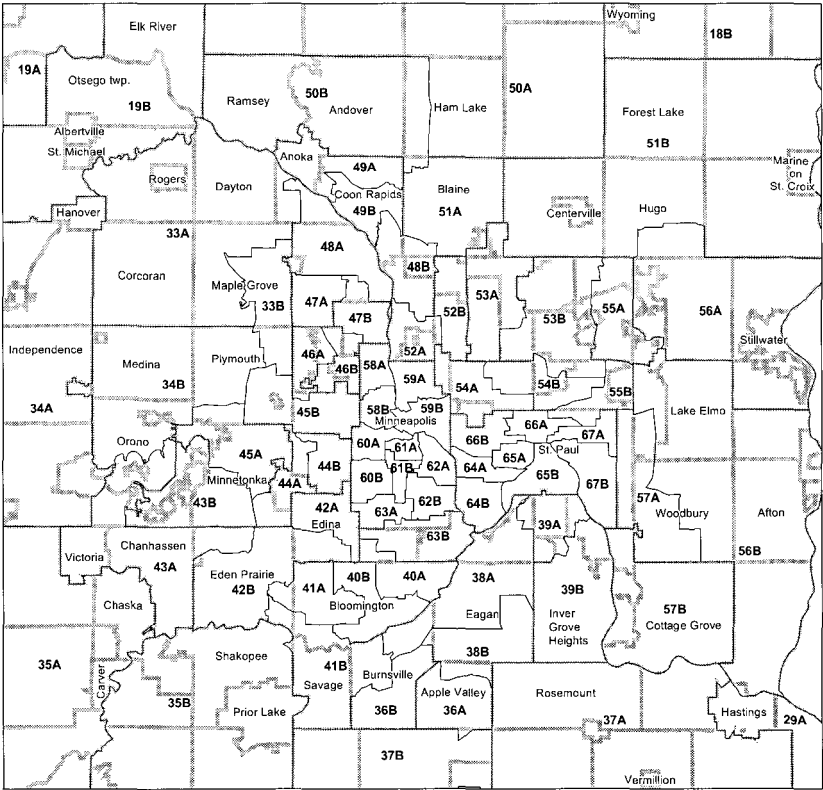
2000 Minnesota Legislative Districts



chapter
Three
State Legislature

2000 METRO AREA LEGISLATIVE DISTRICTS

2000 Minnesota Legislative Districts





Senator District 1
LeRoy Stumpf

(Democratic-Farmer-Labor)

Home: 428 Riverside Ave. S, Thief River Falls 56701
(218)681-3731

Capitol: G-24 State Capitol, St. Paul 55155, (651)296-8660

E-mail: sen.leroy.stumpf@senate.leg.state.mn.us

Committees: chair, E-12 Education Budget Division; Environment & Natural Resources; Property Tax Budget Division; Rules & Administration; State & Local Government Operations; Taxes

Elected: 1982, 1986, 1990, 1992, 1996, 2000



Representative District 1A
Maxine Penas

(Republican)

Home: 23588 310th Ave., Badger 56714, (218)528-3278

Capitol: 553 State Office Bldg., St. Paul 55155, (651) 296-9635

E-mail: rep.maxine.penas@house.leg.state.mn.us

Committees: Agriculture & Rural Development; vice chair, Crime Prevention; Education; K-12 Education Finance.

Elected: 2000



Representative District 1B
Tim Finseth

(Republican)

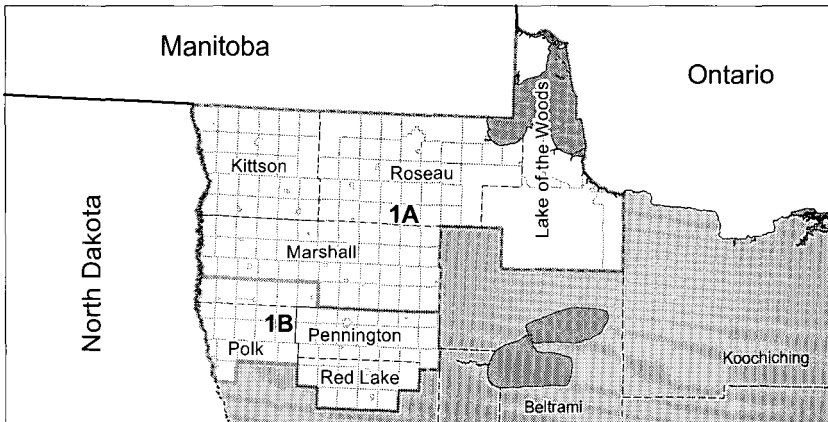
Home: Rt. 3, Box 22, Angus, 56712, (218)745-6200

Capitol: 517 State Office Bldg., St. Paul 55155, (651)296-9918

E-mail: rep.tim.finseth@house.leg.state.mn.us

Committees: chair, Agriculture & Rural Development; Agriculture & Rural Development Finance; Environment & Natural Resources; Environment & Natural Resources Finance.

Elected: Special 1993, 1994, 1996, 1998, 2000



chapter Three State Legislature




Senator District 2
Roger D. Moe
Majority Leader

(Democratic-Farmer-Labor)

Home: Rt. 3, Box 86A, Erskine 56535, (218)574-2216
Capitol: 208 State Capitol, St. Paul 55155, (651)296-2577
E-mail: sen.roger.moe@senate.leg.state.mn.us

Committees: chair, Rules & Administration; Jobs, Housing, & Community Development; Property Tax Budget Division; Taxes

Elected: 1970, 1972, 1976, 1980, 1982, 1986, 1990, 1992, 1996, 2000



Representative District 2A
Bernie L. Lieder

(Democratic-Farmer-Labor)

Home: 911 Thorndale Ave., Crookston 56716, (218)281-1991
Capitol: 323 State Office Bldg., St. Paul 55155, (651)296-5091
E-mail: rep.bernie.lieder@house.leg.state.mn.us

Committees: Regulated Industries; Transportation; Transportation Finance

Elected: 1984, 1986, 1988, 1990, 1992, 1994, 1996, 1998, 2000



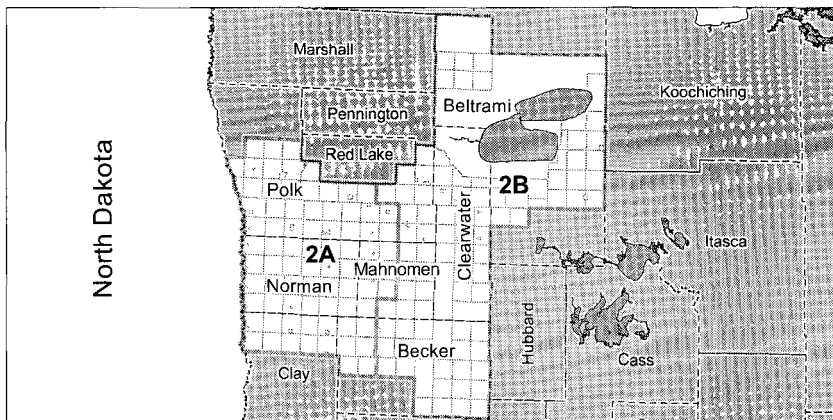
Representative District 2B
Rod Skoe

(Democratic-Farmer-Labor)

Home: Rt. 2, Box 80, Clearbrook 56634, (218)776-3420
Capitol: 321 State Office Bldg., St. Paul 55155, (651)296-4265
E-mail: rep.rod.skoe@house.leg.state.mn.us

Committees: Agriculture & Rural Development; Education; Environment & Natural Resources; K-12 Education Finance

Elected: 1998, 2000





Senator District 3

Bob Lessard

(Independence)

Home: 108 Riverview Blvd., International Falls 56649
(218)283-8555

Capitol: G-51 State Office Building, St. Paul 55155
(651)296-4136

E-mail: sen.bob.lessard@senate.leg.state.mn.us

Committees: Commerce; Environment & Natural Resources;
Income & Sales Tax Budget Division; Taxes; Telecommunications,
Energy & Utilities

Elected: 1976, 1980, 1982, 1986, 1990, 1992, 1996, 2000



Representative District 3A

Irv Anderson

(Democratic-Farmer-Labor)

Home: 909 13th St., International Falls 56649, (218)283-2416

Capitol: 343 State Office Bldg., St. Paul 55155, (651)296-4936

E-mail: rep.irv.anderson@house.leg.state.mn.us

Committees: Redistricting; Taxes; Taxes—Sales Tax Division;
Ways & Means

Elected: 1964, 1966, 1968, 1970, 1972, 1974, 1976, 1978, 1980,
1990, 1992, 1994, 1996, 1998, 2000



Representative District 3B

Loren A. Solberg

(Democratic-Farmer-Labor)

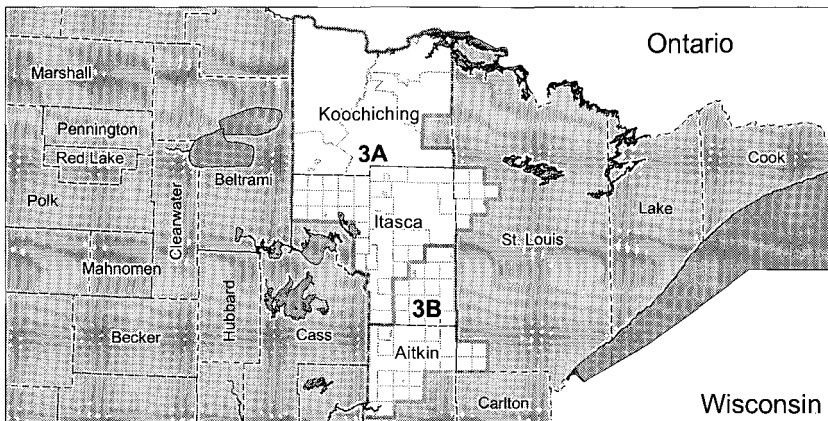
Home: Box 61, 115 5th Ave., Bovey 55709, (218)245-1602

Capitol: 309 State Office Bldg., St. Paul 55155, (651)296-2365

E-mail: rep.loren.solberg@house.leg.state.mn.us

Committees: Capital Investment; Governmental Operations &
Veterans Affairs; Rules & Legislative Administration; Ways &
Means

Elected: 1982, 1984, 1986, 1988, 1990, 1992, 1994, 1996, 1998,
2000



chapter Three State Legislature



Senator District 4
Anthony G "Tony" Kinkel (Democratic-Farmer-Labor)

Home: HC 06, Box 414, Park Rapids 56470, (218)732-7481
Capitol: G-9 State Capitol, St. Paul 55155, (651)296-4913
E-mail: sen.tony.kinkel@senate.leg.state.mn.us

Committees: vice chair, Higher Education Budget Division; Education; Environment & Natural Resources; Income & Sales Tax Budget Division; Taxes; Telecommunications, Energy & Utilities

Elected: Special 1999, 2000



Representative District 4A
Doug Fuller (Republican)

Home: Box 781, Bemidji 56601, (218)751-1055
Capitol: 525 State Office Bldg., St. Paul 55155, (651)296-5516
E-mail: rep.doug.fuller@house.leg.state.mn.us

Committees: vice chair, Capital Investment; Crime Prevention; Judiciary Finance

Elected: 1998, 2000

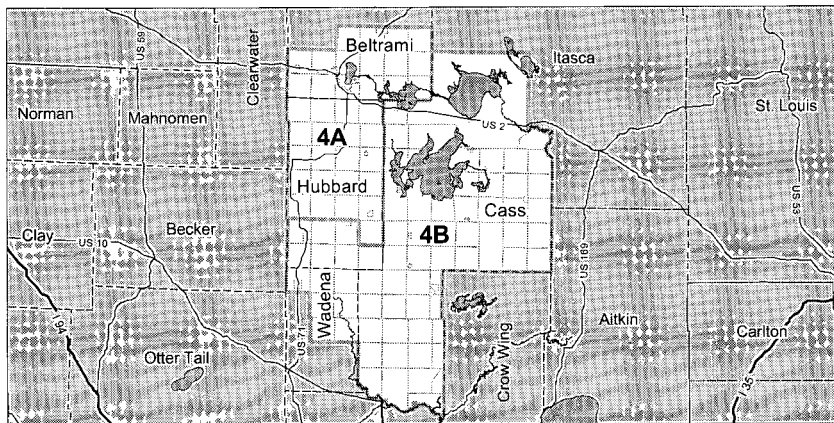


Representative District 4B
Larry Howes (Republican)

Home: 4390 44th St. NW, Hackensack 56452, (218)675-6587
Capitol: 431 State Office Bldg., St. Paul 55155, (651)296-2451
E-mail: rep.larry.howes@house.leg.state.mn.us

Committees: Environment & Natural Resources Finance; Environment & Natural Resources; vice chair, Local Government & Metropolitan Affairs; Transportation

Elected: 1998, 2000





Senator District 5
David J. Tomassoni
Majority Whip

(Democratic-Farmer-Labor)

Home: 412 NW 2nd St., Chisholm 55719, (218)254-3430
Capitol: 111 State Capitol, St. Paul 55155, (651)296-8017
Email: sen.david.tomassoni@senate.leg.state.mn.us

Committees: vice chair, Environment & Natural Resources; Education; E-12 Education Budget Division; Taxes; Telecommunications, Energy & Utilities

Elected: 2000



Representative District 5A
Tom Rukavina

(Democratic-Farmer-Labor)

Home: 6930 Hwy. 169, Virginia 55792, (218)749-5690
Capitol: 375 State Office Bldg., St. Paul 55155, (651)296-0170
E-mail: rep.tom.rukavina@house.leg.state.mn.us

Committees: Commerce, Jobs & Economic Development; Taxes; Taxes, Property Tax Division; Ways & Means

Elected: 1986, 1988, 1990, 1992, 1994, 1996, 1998, 2000



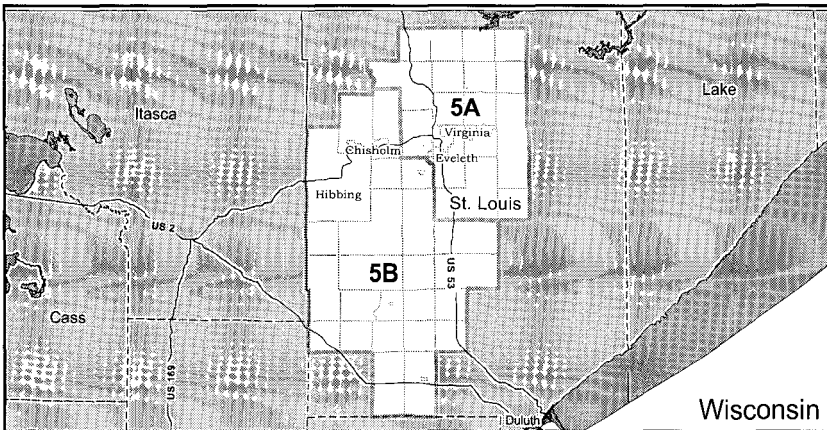
Representative District 5B
Anthony Sertich

(Democratic-Farmer-Labor)

Home: Box 3, Chisholm 55719, (218)254-1936
Capitol: 233 State Office Bldg., St. Paul 55155, (651)296-0172
E-mail: rep.tony.sertich@house.leg.state.mn.us

Committees: Commerce, Jobs & Economic Development; Economic Development & Tourism Division; Jobs & Economic Development Finance

Elected: 2000



chapter Three State Legislature



Senator District 6

Douglas J. Johnson

(Democratic-Farmer-Labor)

Home: 1136 Lagoon Rd., Tower 55790, (218)753-2321

Capitol: 205 State Capitol, St. Paul 55155, (651)296-8881

E-mail: sen.doug.johnson@senate.leg.state.mn.us

Committees: chair, Finance; Capital Investment; Environment & Agriculture Budget Division; Jobs, Housing & Community Development; Rules & Administration

Elected: 1976, 1980, 1982, 1986, 1990, 1992, 1996, 2000



Representative District 6A

Thomas Bakk

(Democratic-Farmer-Labor)


Home: 2361 Retreat Rd., Cook 55723, (218)666-5041

Capitol: 345 State Office Bldg., St. Paul 55155, (651)296-2190

E-mail: rep.thomas.bakk@house.leg.state.mn.us

Committees: Commerce, Jobs & Economic Development; Environment & Natural Resources Finance; Environment & Natural Resources

Elected: 1994, 1996, 1998, 2000



Representative District 6B

Thomas Huntley

(Democratic-Farmer-Labor)

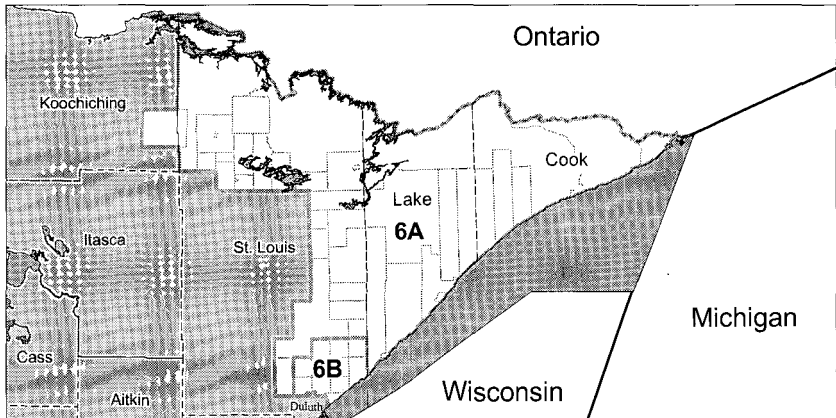
Home: 1924 Wallace Ave., Duluth 55803, (218)724-6568


Capitol: 351 State Office Bldg., St. Paul 55155, (651)296-2228

E-mail: rep.thomas.huntley@house.leg.state.mn.us

Committees: Health & Human Services Finance; Health & Human Services; Rules & Legislative Administration

Elected: 1992, 1994, 1996, 1998, 2000





Senator District 7

Sam G Solon

(Democratic-Farmer-Labor)

Home: 2820 West 15th St., Duluth 55806, (218)727-3997

Capitol: 303 State Capitol, St. Paul 55155, (651)296-4188

E-mail: sen.sam.solon@senate.leg.state.mn.us

Committees: chair, Commerce; Education; Finance; Higher Education Budget Division; Rules and Administration; State & Local Government Operations; State Government, Economic Development & the Judiciary Budget Division

Elected: 1972, 1976, 1980, 1982, 1986, 1990, 1992, 1996, 2000



Representative District 7A

Dale Swapinski

(Democratic-Farmer-Labor)

Home: 721 Lincoln Pkwy., Duluth 55806, (218)722-4149

Capitol: 331 State Office Bldg., St. Paul 55155, (651)296-4282

E-mail: rep.dale.swapinski@house.leg.state.mn.us

Committees: Civil Law; Crime Prevention; Family & Early Childhood Education Finance

Elected: Special 1999, 2000



Representative District 7B

Mike Jaros

(Democratic-Farmer-Labor)

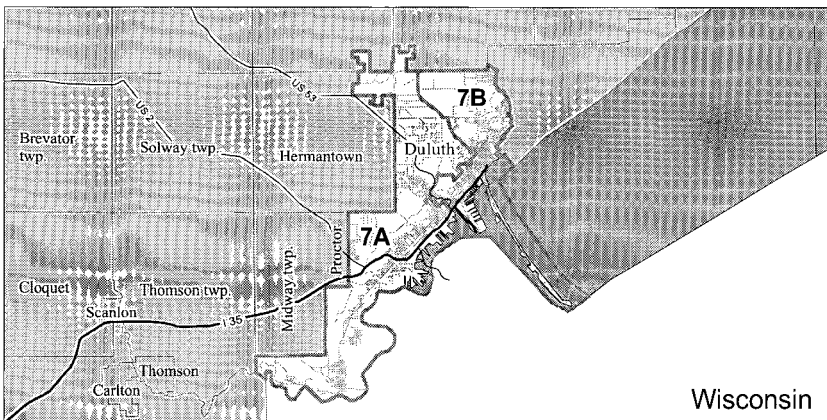
Home: 3108 Minnesota Ave., Duluth 55802, (218)727-0412

Capitol: 291 State Office Bldg., St. Paul 55155, (651)296-4246

E-mail: rep.mike.jaros@house.leg.state.mn.us

Committees: Capital Investment; Governmental Operations & Veterans Affairs; State Government Finance; Ways & Means

Elected: 1972, 1974, 1976, 1978, 1984, 1986, 1988, 1990, 1992, 1994, 1996, 1998, 2000



chapter Three State Legislature



Senator District 8

Becky Lourey

(Democratic-Farmer-Labor)

Home: Box 100, Star Rt., Kerrick 55756, (218)496-5528

Capitol: G-9 State Capitol, St. Paul 55155, (651)296-0293

E-mail: sen.becky.lourey@senate.leg.state.mn.us

Committees: vice chair, Education; Agriculture, General Legislation & Veterans Affairs; E-12 Education Budget Division; Finance; Health & Family Security; Health, Human Services & Corrections Budget Division

Elected: 1996, 2000



Representative District 8A

Mary Murphy

(Democratic-Farmer-Labor)

Home: 5180 W. Arrowhead Rd., Hermantown 55811
(218)729-6399

Capitol: 357 State Office Bldg., St. Paul 55155, (651)296-2676

E-mail: rep.mary.murphy@house.leg.state.mn.us

Committees: Capital Investment; Civil Law; Crime Prevention; Ethics; Judiciary Finance

Elected: 1976, 1978, 1980, 1982, 1984, 1986, 1988, 1990, 1992, 1994, 1996, 1998, 2000



Representative District 8B

Bill Hilty

(Democratic-Farmer-Labor)

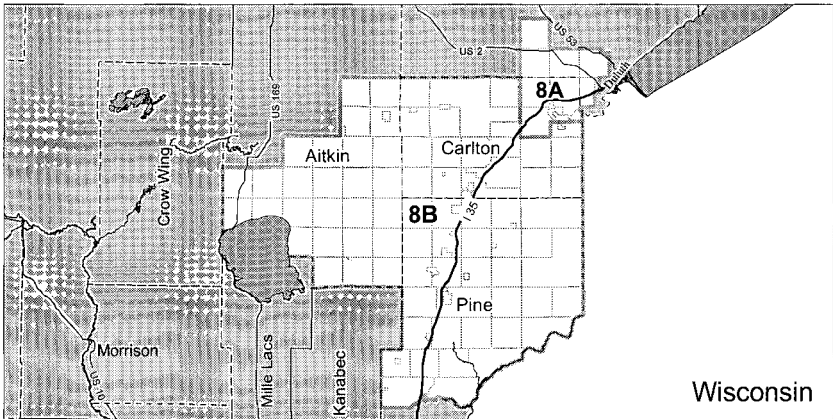
Home: 6421 Cty. Rd. 36, Finlayson 55735, (320)233-6626

Capitol: 207 State Office Bldg., St. Paul 55155, (651)296-4308

E-mail: rep.bill.hilty@house.state.leg.mn.us

Committees: Governmental Operations & Veterans Affairs; Regulated Industries; State Government Finance

Elected: 1996, 1998, 2000





Senator District 9
Keith Langseth

(Democratic-Farmer-Labor)


Home: 14043 S. 70th Ave., Glyndon 56547, (218)498-2580

Capitol: 122 State Capitol, St. Paul 55155, (651)296-3205

E-mail: sen.keith.langseth@senate.leg.state.mn.us

Committees: chair, Capital Investment; Education; E-12
Education Budget Division; Finance; Rules & Administration;
Transportation & Public Safety Budget Division

Elected: 1980, 1982, 1986, 1990, 1992, 1996, 2000



Representative District 9A
Kevin P. Goodno

(Republican)

Home: Box 478, Moorhead 56561, (218)236-9585

Capitol: 563 State Office Bldg., St. Paul 55155, (651)296-5515

E-mail: rep.kevin.goodno@house.leg.state.mn.us

Committees: chair, Health & Human Services Finance; Health &
Human Services

Elected: 1990, 1992, 1994, 1996, 1998, 2000



Representative District 9B
Paul Marquart

(Democratic-Farmer-Labor)

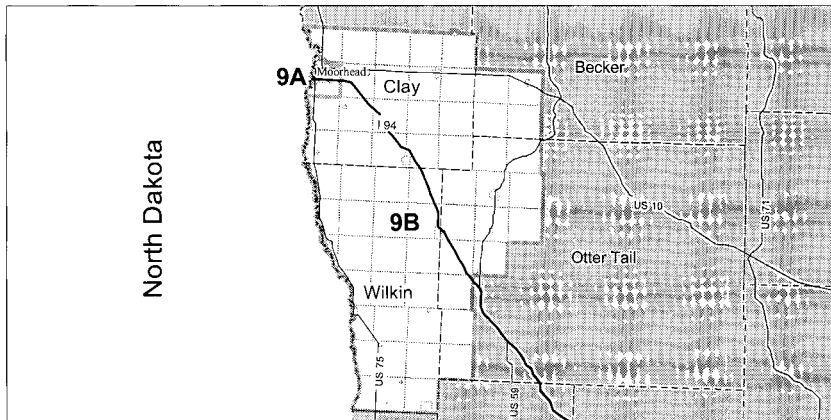
Home: 605 First St. NE, Dilworth 56529
(218)498-2263

Capitol: 311 State Office Bldg., St. Paul 55155, (651)296-6829

E-mail: rep.paul.marquart@house.leg.state.mn.us

Committees: Commerce, Jobs, & Economic Development;
Education; Higher Education Finance

Elected: 2000



North Dakota

chapter Three State Legislature



Senator District 10
Cal Larson

(Republican)

Home: 316 E. Cherry Ave., Fergus Falls 56537, (218)736-7823
Capitol: 153 State Office Bldg., St. Paul 55155, (651)296-5655
E-mail: sen.cal.larson@senate.leg.state.mn.us

Committees: Capital Investment; Commerce; Education; Finance; Higher Education Budget Division; Rules & Administration; State Government, Economic Development & the Judiciary Budget Division

Elected: 1986, 1990, 1992, 1996, 2000




Representative District 10A
Bud Nornes

(Republican)

Home: 22195 River Oaks Dr., Fergus Falls 56537
(218)736-7777
Capitol: 471 State Office Bldg., St. Paul 55155, (651)296-4946
E-mail: rep.bud.nornes@house.leg.state.mn.us

Committees: Environment & Natural Resources; vice chair, Family & Early Childhood Education Finance; Health & Human Services

Elected: 1996, 1998, 2000



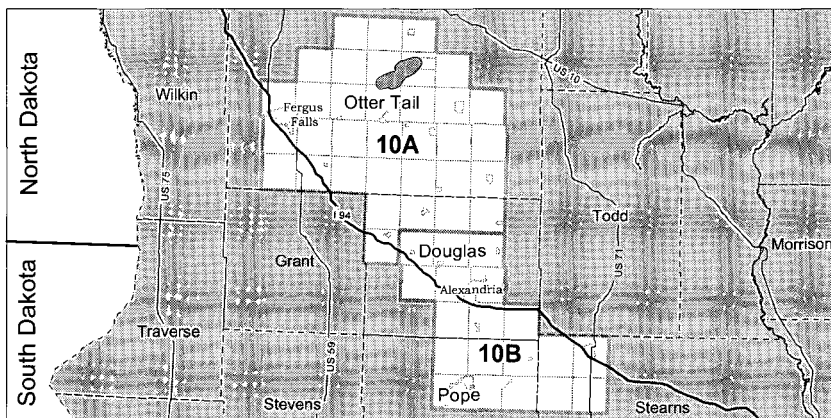
Representative District 10B
George Cassell

(Republican)

Home: 2500 Co. Rd. 22 NW, Alexandria 56308, (320)762-2471
Capitol: 421 State Office Bldg., St. Paul 55155, (651)296-4317
E-mail: rep.george.cassell@house.leg.state.mn.us

Committees: Agriculture & Rural Development; Education; Environment & Natural Resources; Higher Education Finance

Elected: 1998, 2000





Senator District 11
Dallas C. Sams

(Democratic-Farmer-Labor)

Home: Rt. 1, Box 284, Staples 56479, (218)894-3029
Capitol: 328 State Capitol, St. Paul 55155, (651)297-8063
E-mail: sen.dallas.sams@senate.leg.state.mn.us

Committees: chair, Health & Family Security; Agriculture, General Legislation & Veterans Affairs; Finance; Health, Human Services & Corrections Budget Division; Telecommunications, Energy & Utilities

Elected: 1990, 1992, 1996, 2000



Representative District 11A
Roxann Daggett

(Republican)

Home: Box 154, Frazee 56544, (218)334-3871
Capitol: 439 State Office Bldg., St. Paul 55155, (651)296-4293
E-mail: rep.roxann.daggett@house.leg.state.mn.us

Committees: Capital Investment; chair, Ethics; vice chair, Taxes; Taxes—Property Tax Division; Taxes—Sales Tax Division

Elected: 1994, 1996, 1998, 2000



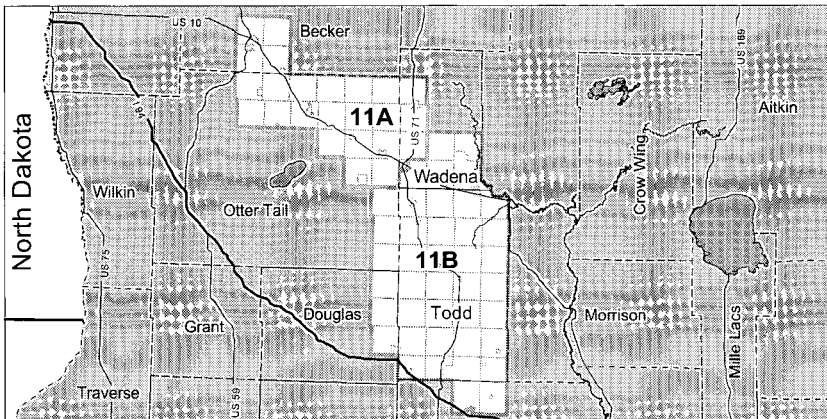
Representative District 11B
Mary Ellen Otremba
Assistant Minority Leader

(Democratic-Farmer-Labor)

Home: Rt. 2, Box 17, Long Prairie 56347, (320)732-6201
Capitol: 393 State Office Bldg., St. Paul 55155, (651)296-3201
E-mail: rep.maryellen.otremba@house.leg.state.mn.us

Committees: Agriculture & Rural Development; Health & Human Services; Health & Human Services Finance; Ways & Means

Elected: Special 1997, 1998, 2000





Senator District 12
Don Samuelson
President of the Senate

(Democratic-Farmer-Labor)


Home: 1018 Portland Ave., Brainerd 56401, (218)829-4898

Capitol: 120 State Capitol, St. Paul 55155, (651)296-4875

E-mail: sen.don.samuelson@senate.leg.state.mn.us

Committees: chair, Property Tax Budget Division; Capital Investment; Commerce; Rules & Administration; Taxes; Transportation

Elected: 1982, 1986, 1990, 1992, 1996, 2000



Representative District 12A
Dale Walz

(Republican)

Home: 12396 Oakridge Rd., Brainerd 56401, (218)828-4187

Capitol: 527 State Office Bldg., St. Paul 55155, (651)296-4333

E-mail: rep.dale.walz@house.leg.state.mn.us

Committees: Commerce, Jobs & Economic Development; Crime Prevention; vice chair, Economic Development & Tourism Division; Jobs & Economic Development Finance

Elected: 2000



Representative District 12B
Stephen G Wenzel

(Democratic-Farmer-Labor)

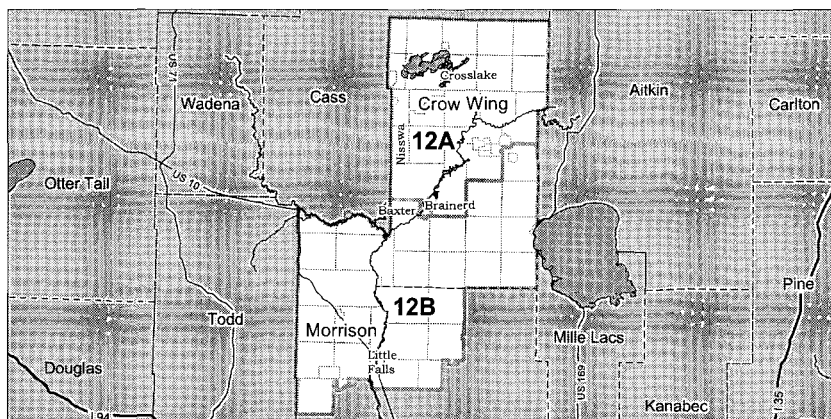
Home: 415 NE 3rd St., Little Falls 56345, (612)632-6485

Capitol: 389 State Office Bldg., St. Paul 55155, (651)296-4247

E-mail: rep.stephen.wenzel@house.leg.state.mn.us

Committees: Agriculture & Rural Development; Agriculture & Rural Development Finance; Crime Prevention; Ways & Means

Elected: 1972, 1974, 1976, 1978, 1980, 1982, 1984, 1986, 1988, 1990, 1992, 1994, 1996, 1998, 2000





Senator District 13
Charles A. Berg

(Republican)

Home: Rt. 1, Box 29, Chokio 56221, (320)324-2506
Capitol: G-25 State Office Bldg., St. Paul 55155, (651)296-5094
E-mail: sen.charlie.berg@senate.leg.state.mn.us

Committees: Agriculture, General Legislation & Veterans Affairs; Environment & Natural Resources; Environment & Agriculture Budget Division; Finance; Rules & Administration

Elected: 1972, 1980, 1982, 1986, 1990, 1992, 1996, 2000



Representative District 13A
Torrey Westrom

(Republican)

Home: 118 1st Ave., Elbow Lake 56531, (218)685-6266
Capitol: 557 State Office Bldg., St. Paul 55155, (651)296-4929
E-mail: rep.torrey.westrom@house.leg.state.mn.us

Committees: Agriculture & Rural Development Finance; vice chair, Agriculture & Rural Development; Regulated Industries; Transportation.

Elected: 1996, 1998, 2000



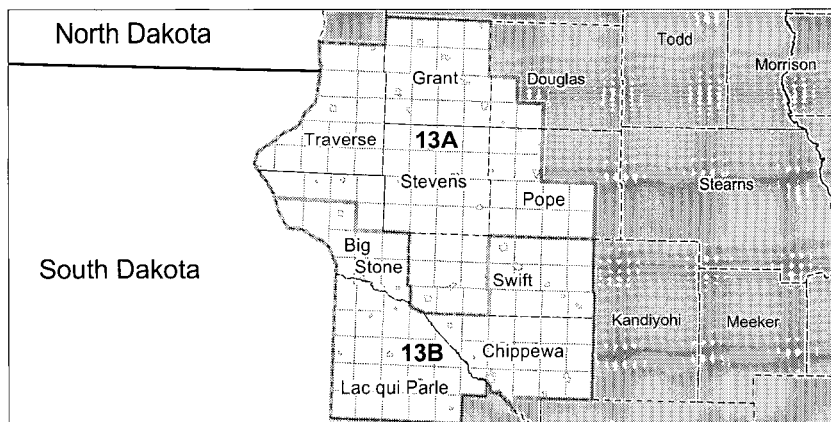
Representative District 13B
Doug Peterson

(Democratic-Farmer-Labor)

Home: Rt. 3, Box 90, Madison 56256, (320)769-2453
Capitol: 287 State Office Bldg., St. Paul 55155, (651)296-4228
E-mail: rep.doug.peterson@house.leg.state.mn.us

Committees: Agriculture & Rural Development Finance; Agriculture & Rural Development; Environment & Natural Resources; Rules & Legislative Administration

Elected: 1990, 1992, 1994, 1996, 1998, 2000






Senator District 14
Michelle L. Fischbach (Republican)
Assistant Minority Leader

Home: 416 Burr St., Paynesville 56362, (320)243-7052
Capitol: G-15 State Office Bldg., St. Paul 55155, (651)296-2084
E-mail: sen.michelle.fischbach@senate.leg.state.mn.us

Committees: Agriculture, General Legislation & Veterans Affairs; Income & Sales Tax Budget Division; Health & Family Security; Judiciary; Taxes

Elected: Special 1996, 1996, 2000



Representative District 14A
Steve Dehler (Republican)
Speaker Pro Tempore

Home: Box 129, St. Joseph 56374, (320)363-8778
Capitol: 491 State Office Bldg., St. Paul 55155, (651)296-7808
E-mail: rep.steve.dehler@house.leg.state.mn.us

Committees: Education; Governmental Operations & Veterans Affairs; vice chair, Higher Education Finance; Ways & Means

Elected: 1992, 1994, 1996, 1998, 2000

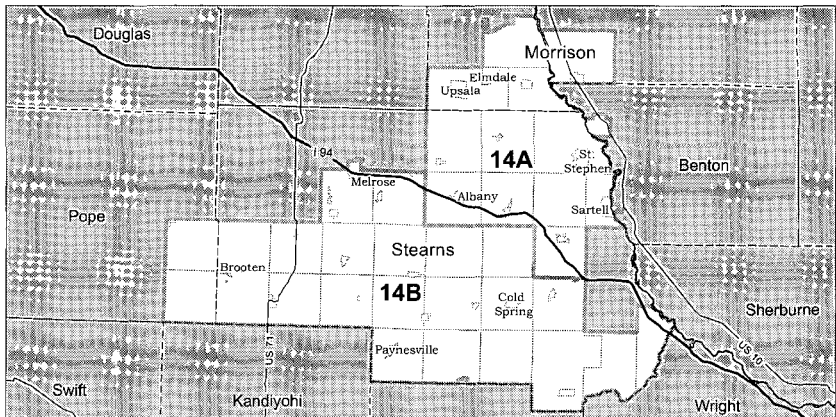


Representative District 14B
Doug Stang (Republican)

Home: 1302 S. 2nd St., Cold Spring 56320, (320)243-7033
Capitol: 597 State Office Bldg., St. Paul 55155, (651)296-4373
E-mail: rep.doug.stang@house.leg.state.mn.us

Committees: vice chair, Commerce, Jobs & Economic Development; Higher Education Finance; Regulated Industries; Ways & Means

Elected: 1996, 1998, 2000





Senator District 15
Dean E. Johnson

(Democratic-Farmer-Labor)

Home: 1500 Country Club Dr. NE., Willmar 56201
(320)235-6815

Capitol: 124B State Capitol, St. Paul 55155, (651)296-3826

E-mail: sen.dean.johnson@senate.leg.state.mn.us

Committees: chair, Transportation & Public Safety Budget
Division; Agriculture, General Legislation & Veterans Affairs;
Finance; Rules & Administration; Transportation

Elected: 1982, 1986, 1990, 1992, 1996, 2000



Representative District 15A

Al Juhnke

(Democratic-Farmer-Labor)

Assistant Minority Leader


Home: 3951 Horizon Hills Cir., Willmar 56201, (320)235-4442

Capitol: 371 State Office Bldg., St. Paul 55155, (651)296-6206

E-mail: rep.al.juhnke@house.leg.state.mn.us

Committees: Agriculture & Rural Development; Transportation
Finance; Transportation

Elected: 1996, 1998, 2000



Representative District 15B

Gary W. Kubly

(Democratic-Farmer-Labor)

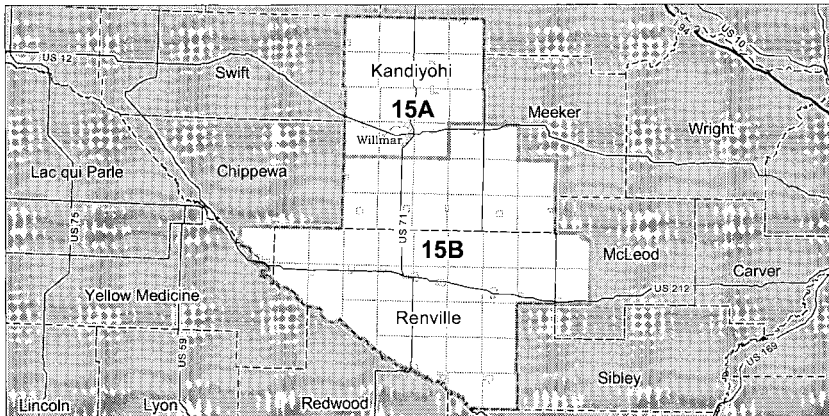
Home: 445 10th Ave., Granite Falls 56241, (320)564-4295

Capitol: 315 State Office Bldg., St. Paul 55155, (651)296-4346

E-mail: rep.gary.kubly@house.leg.state.mn.us

Committees: Agriculture & Rural Development Finance;
Agriculture & Rural Development; Ethics; Governmental Operations
& Veterans Affairs; Health & Human Services

Elected: 1996, 1998, 2000





(Republican)

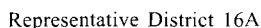
Home: 45 N. 20th Ave., St. Cloud 56303, (320)253-9535

Capitol: 107 State Office Bldg., St. Paul 55155, (651)296-6455

E-mail: sen.dave.kleis@senate.leg.state.mn.us

Committees: Crime Prevention; Education; Higher Education Budget Division; Finance; State Government, Economic Development & the Judiciary Budget Division

Elected: Special 1994, 1996, 2000



(Democratic-Farmer-Labor)

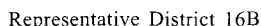
Home: 422 Riverside Dr. SE, St. Cloud 56304, (320)252-1138

Capitol: 277 State Office Bldg., St. Paul 55155, (651)296-6612

E-mail: rep.joe.opatz@house.leg.state.mn.us

Committees: Commerce, Jobs, & Economic Development;
Education: Higher Education Finance

Elected: 1992, 1994, 1996, 1998, 2000



(Republican)

Home: 1552 Prairie Hill Rd., St. Cloud 56301, (320)252-6179


Capitol: 451 State Office Bldg., St. Paul 55155, (651)296-6316

E-mail: rep.jim.knoblach@house.leg.state.mn.us

Committees: chair, Capital Investment; Redistricting; Rules & Legislative Administration; Taxes; Taxes—Property Tax Division

Elected: 1994, 1996, 1998, 2000





Senator District 17
Dan Stevens

(Republican)

Home: 1949 Collin St., Mora 55051, (320)679-4085

Capitol: 105 State Office Bldg., St. Paul 55155, (651)296-8075

E-mail: sen.dan.stevens@senate.leg.state.mn.us

Committees: Environment & Natural Resources; Finance; Health & Family Security; Health, Human Services & Corrections Budget Division; State & Local Government Operations

Elected: 1992, 1996, 2000



Representative District 17A
Sondra Erickson

(Republican)

Home: 1947 Ridge Rd., Princeton 55371, (763)389-4498

Capitol: 407 State Office Bldg., St. Paul 55155, (651)296-6746

E-mail: rep.sondra.erickson@house.leg.state.mn.us

Committees: Education; Governmental Operations & Veterans Affairs; K-12 Education Finance; State Government Finance

Elected: Special 1998, 1998, 2000.



Representative District 17B
Leslie J. Schumacher

(Democratic-Farmer-Labor)

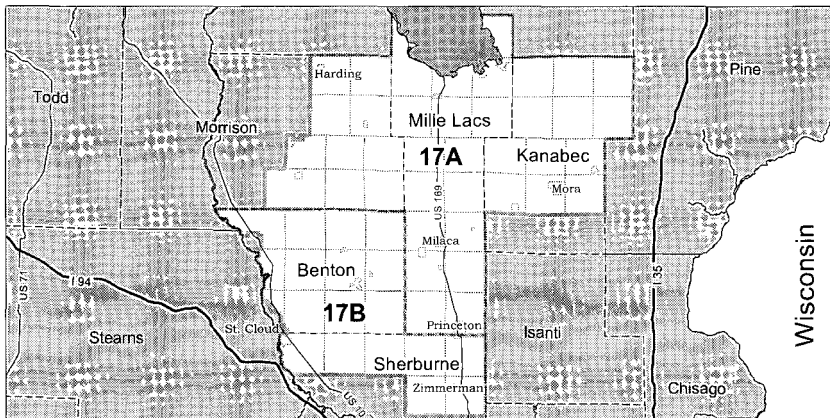
Home: 18180 17th St., Princeton 55371, (763)662-2075

Capitol: 217 State Office Bldg., St. Paul 55155, (651)296-5377

E-mail: rep.leslie.schumacher@house.leg.state.mn.us

Committees: Agriculture & Rural Development; Education; K-12 Education Finance

Elected: 1994, 1996, 1998, 2000



chapter Three State Legislature



Senator District 18
Twyla L. Ring

(Democratic-Farmer-Labor)

Home: 8500 NE 285th Ave., North Branch 55056
(651)674-7817

Capitol: 306 State Capitol, St. Paul 55155, (651)296-5419

E-mail: sen.twyla.ring@senate.leg.state.mn.us

Committees: vice chair, Agriculture, General Legislation & Veterans Affairs; Environment & Agriculture Budget Division; Environment & Natural Resources; Finance; Health & Family Security

Elected: Special 1999, 2000



Representative District 18A
Rob Eastlund

(Republican)


Home: 2123 NE 305th Ave., Isanti 55040, (763)689-1746

Capitol: 449 State Office Bldg., St. Paul 55155, (651)296-5364

E-mail: rep.rob.eastlund@house.leg.state.mn.us

Committees: Education; Family & Early Childhood Education Finance; Governmental Operations & Veterans Affairs; State Government Finance

Elected: 2000



Representative District 18B
Loren Geo Jennings

(Democratic-Farmer-Labor)

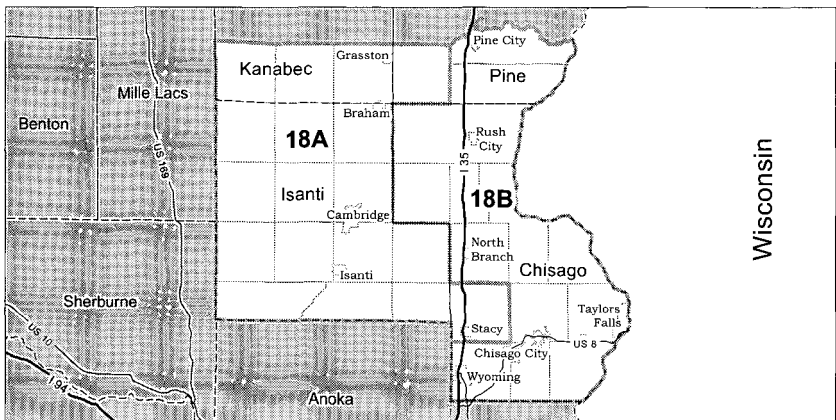
Home: 3340 465th St., Harris 55032, (651)674-7538

Capitol: 237 State Office Bldg., St. Paul 55155, (651)296-0518

E-mail: rep.loren.jennings@house.leg.state.mn.us

Committees: Environment & Natural Resources Finance; Environment & Natural Resources; Regulated Industries

Elected: 1984, 1986, 1988, 1990, 1992, 1994, 1996, 1998, 2000





Senator District 19

Mark Ourada

(Republican)

Home: 1110 Innsbrook Ln., Buffalo 55313, (763)682-5024

Capitol: 145 State Office Bldg., St. Paul 55155
(651)296-5981

E-mail: sen.mark.ourada@senate.leg.state.mn.us

Committees: Finance; Telecommunications, Energy & Utilities;
Transportation; Transportation & Public Safety Budget Division

Elected: Special 1994, 1996, 2000



Representative District 19A

Mark Olson

(Republican)


Home: 17085 SE 142nd St., Big Lake 55309, (763)263-3500

Capitol: 501 State Office Bldg., St. Paul 55155, (651)296-4237

E-mail: rep.mark.olson@house.leg.state.mn.us

Committees: Crime Prevention; vice chair, Education; K-12
Education Finance; Rules & Legislative Administration

Elected: 1992, 1994, 1996, 1998, 2000



Representative District 19B

Bruce Anderson

(Republican)

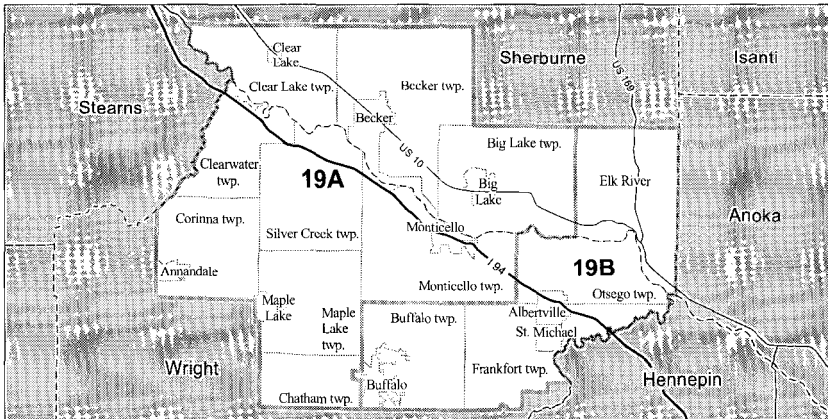
Home: 3222 Aadland Ave. NE, Buffalo Township 55313
(763)682-1480


Capitol: 411 State Office Bldg., St. Paul 55155, (651)296-5063

E-mail: rep.bruce.anderson@house.leg.state.mn.us

Committees: Education; Governmental Operations & Veterans
Affairs; vice chair, State Government Finance

Elected: 1994, 1996, 1998, 2000






Senator District 20
Steve Dille (Republican)

Home: 69800 305th St., Dassel 55325, (320)398-6545
Capitol: 103 State Office Bldg., St. Paul 55155, (651)296-4131
E-mail: sen.steve.dille@senate.leg.state.mn.us

Committees: Agriculture, General Legislation & Veterans Affairs; Environment & Natural Resources; Environment & Agriculture Budget Division; Finance

Elected: 1992, 1996, 2000




Representative District 20A
Robert "Bob" Ness (Republican)

Home: 24966 729th Ave., Dassel 55325, (320)275-3122
Capitol: 509 State Office Bldg., St. Paul 55155, (651)296-4344
E-mail: rep.bob.ness@house.leg.state.mn.us

Committees: chair, Agriculture & Rural Development Finance; Agriculture & Rural Development; Education; K-12 Education Finance

Elected: 1992, 1994, 1996, 1998, 2000

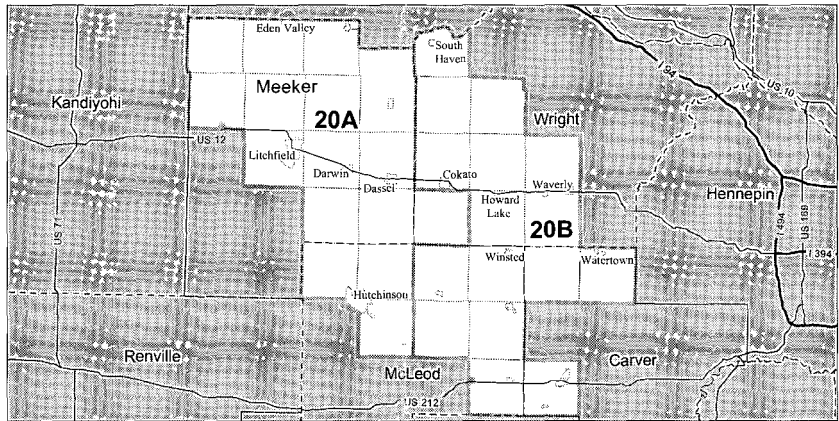


Representative District 20B
Tony Kielkucki (Republican)
Assistant Majority Leader

Home: 5667 State Hwy. 7, Lester Prairie 55354, (320)395-2905
Capitol: 367 State Office Bldg., St. Paul 55155, (651)296-1534
E-mail: rep.tony.kielkucki@house.leg.state.mn.us

Committees: Education; Governmental Operations & Veterans Affairs; vice chair, K-12 Education Finance; State Government Finance

Elected: 1996, 1998, 2000






Senator District 21
Arlene J. Lesewski

(Republican)

Home: 807 Columbine Dr., Marshall 56258, (507)532-3912
Capitol: 131 State Office Bldg., St. Paul 55155, (651)296-4125
E-mail: sen.arlene.lesewski@senate.leg.state.mn.us

Committees: Agriculture, General Legislation & Veterans Affairs; Education; Higher Education Budget Division; Property Tax Budget Division; Taxes; Telecommunications, Energy & Utilities

Elected: 1992, 1996, 2000




Representative District 21A
Marty Seifert
Majority Whip

(Republican)

Home: 401 Mason St., Marshall 56258, (507)537-9794
Capitol: 593 State Office Bldg., St. Paul 55155, (651)296-5374
E-mail: rep.marty.seifert@house.leg.state.mn.us

Committees: Education; Governmental Operations & Veterans Affairs; Higher Education Finance; Redistricting; vice chair, Rules & Legislative Administration

Elected: 1996, 1998, 2000



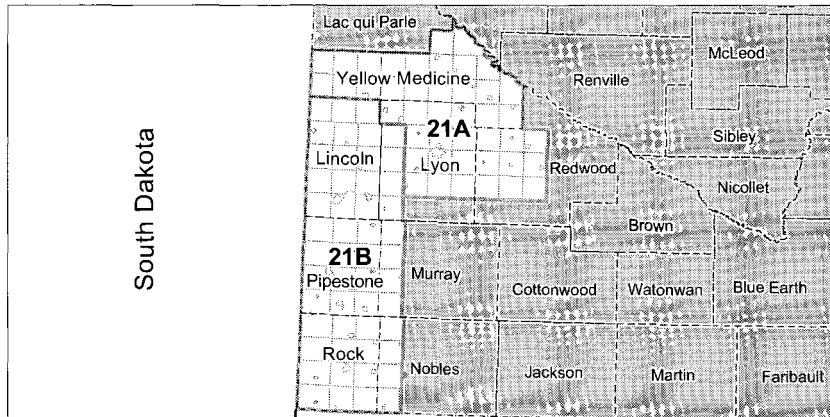
Representative District 21B
Richard Mulder

(Republican)

Home: One Robinhood Ln., Ivanhoe 56142, (507)694-1539
Capitol: 515 State Office Bldg., St. Paul 55155, (651)296-4336
E-mail: rep.richard.mulder@house.leg.state.mn.us

Committees: Family & Early Childhood Education Finance; vice chair, Health & Human Services Finance; Health & Human Services; Ways & Means

Elected: 1994, 1996, 1998, 2000



chapter Three State Legislature



Senator District 22

Jim Vickerman

(Democratic-Farmer-Labor)

Home: 2252 221st St., Tracy 56175, (507)629-4878

Capitol: 226 State Capitol, St. Paul 55155, (651)296-5650

E-mail: sen.jim.vickerman@senate.leg.state.mn.us

Committees: chair, State & Local Government Operations; Agriculture, General Legislation & Veterans Affairs; Environment & Natural Resources; Finance; Rules & Administration; State Government, Economic Development & the Judiciary Budget Division

Elected: 1986, 1990, 1992, 1996, 2000



Representative District 22A

Ted Winter

(Democratic-Farmer-Labor)

Home: 27750 110th St., Fulda 56131, (507)425-2664

Capitol: 247 State Office Bldg., St. Paul 55155, (651)296-5505

E-mail: rep.ted.winter@house.leg.state.mn.us

Committees: Rules & Legislative Administration; Taxes; Taxes—Property Tax Division; Transportation

Elected: 1986, 1988, 1990, 1992, 1994, 1996, 1998, 2000



Representative District 22B

Elaine Harder

(Republican)

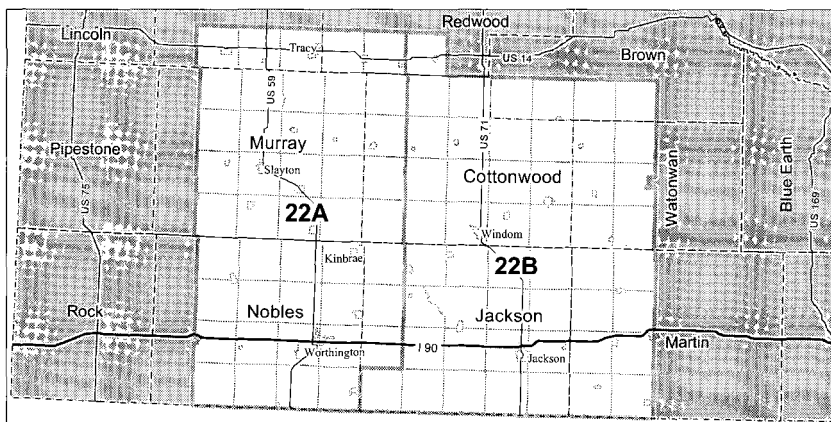
Home: 107 Parkside Ave., Jackson 56143, (507)847-3550

Capitol: 583 State Office Bldg., St. Paul 55155, (651)296-5373

E-mail: rep.elaine.harder@house.leg.state.mn.us

Committees: Agriculture & Rural Development Finance; Agriculture & Rural Development; Taxes; chair, Taxes—Sales Tax Division

Elected: 1994, 1996, 1998, 2000





Senator District 23
Dennis R. Frederickson (Republican)

Home: 4 Sunrise Dr., New Ulm 56073, (507)359-9482
Capitol: 139 State Office Bldg., St. Paul 55155, (651)296-8138
E-mail: sen.dennis.frederickson@senate.leg.state.mn.us

Committees: Environment & Agriculture Budget Division; Environment & Natural Resources; Finance; Jobs, Housing & Community Development; Rules & Administration; Telecommunications, Energy & Utilities

Elected: 1980, 1982, 1986, 1990, 1992, 1996, 2000




Representative District 23A
James T. Clark (Republican)

Home: 819 N. Washington St., New Ulm 56073, (507)354-6217
Capitol: 551 State Office Bldg., St. Paul 55155, (651)296-9303
E-mail: rep.james.clark@house.leg.state.mn.us

Committees: Capital Investment; Civil Law; Transportation Finance; vice chair, Transportation

Elected: Special 1998, 1998, 2000

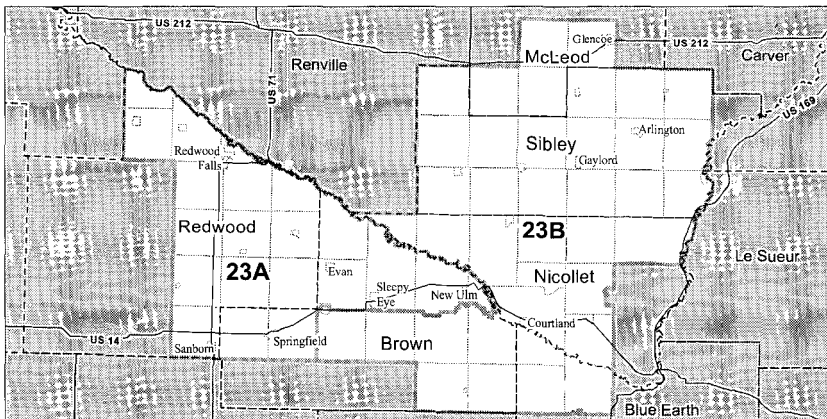


Representative District 23B
Howard Swenson (Republican)


Home: Rt. 2, Box 140, Nicollet 56074, (507)246-5125
Capitol: 539 State Office Bldg., St. Paul 55155, (651)296-8634
E-mail: rep.howard.swenson@house.leg.state.mn.us

Committees: vice chair, Agriculture & Rural Development Finance; Agriculture & Rural Development; Environment & Natural Resources Finance; Environment & Natural Resources; Ways & Means

Elected: 1994, 1996, 1998, 2000



chapter Three State Legislature



Senator District 24

John C. Hottinger

(Democratic-Farmer-Labor)

Assistant Majority Leader

Home: Rt. 1, Box 229A, Mankato 56001, (507)388-4838

Capitol: 205 State Capitol, St. Paul 55155, (651)296-6153

E-mail: sen.john.hottinger@senate.leg.state.mn.us

Committees: vice chair, Rules & Administration; Commerce; Health & Family Security; Property Tax Budget Division; Taxes

Elected: 1990, 1992, 1996, 2000



Representative District 24A

John Dorn

(Democratic-Farmer-Labor)

Home: 1021 Orchard Rd., Mankato 56001, (507)388-3649

Capitol: 201 State Office Bldg., St. Paul 55155, (651)296-3248

E-mail: rep.john.dorn@house.leg.state.mn.us

Committees: Education; K-12 Education Finance; Rules & Legislative Administration

Elected: 1986, 1988, 1990, 1992, 1994, 1996, 1998, 2000



Representative District 24B

Ruth Johnson

(Democratic-Farmer-Labor)

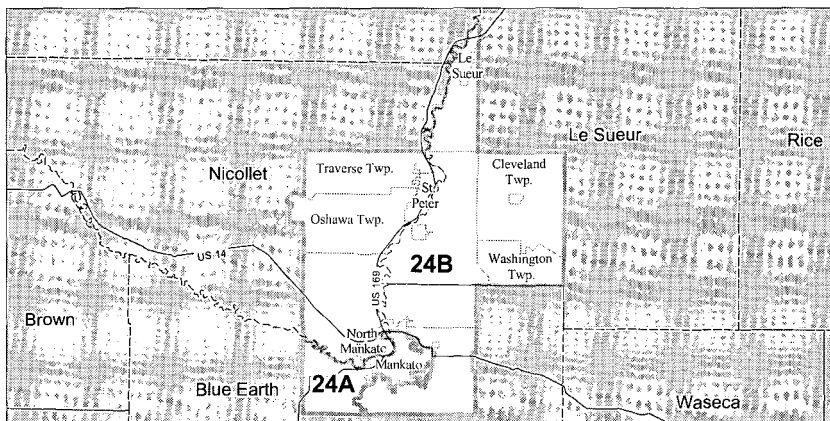
Home: 417 N. 7th St., St. Peter 56082, (507)931-2075

Capitol: 241 State Office Bldg., St. Paul 55155, (651)296-7065

E-mail: rep.ruth.johnson@house.leg.state.mn.us

Committees: Agriculture & Rural Development Finance; Agriculture & Rural Development; Environment & Natural Resources

Elected: 1996, 2000





Senator District 25

Thomas M. Neville

(Republican)

Home: 5119 Ebel Way, Northfield 55057, (507)645-9058

Capitol: 123 State Office Bldg., St. Paul 55155, (651)296-1279

E-mail: sen.thomas.neville@senate.leg.state.mn.us

Committees: Crime Prevention; Finance; Health, Human Services & Corrections Budget Division; Judiciary

Elected: 1990, 1992, 1996, 2000



Representative District 25A

John Tuma

(Republican)

Home: 4597 Delancey Ct., Northfield 55057, (507)663-0013

Capitol: 533 State Office Bldg., St. Paul 55155, (651)296-4229

E-mail: rep.john.tuma@house.leg.state.mn.us

Committees: chair, Crime Prevention; Higher Education Finance; Judiciary Finance; Rules & Legislative Administration

Elected: 1994, 1996, 1998, 2000



Representative District 25B

Lynda Boudreau

(Republican)

Speaker Pro Tempore

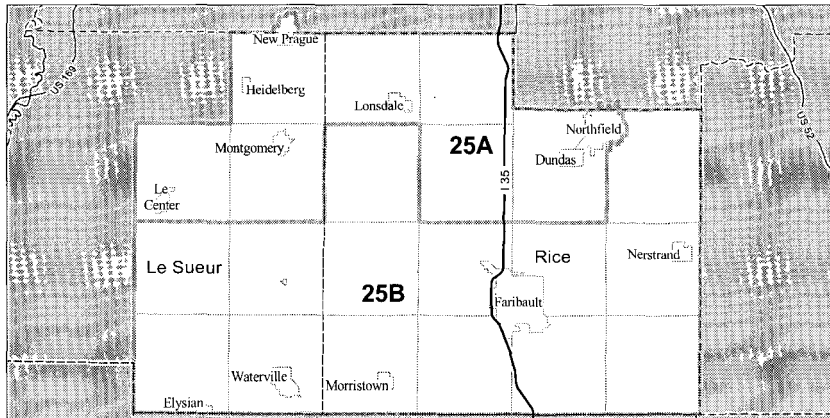
Home: 16450 Faribault Blvd., Faribault 55021, (507)332-7760


Capitol: 473 State Office Bldg., St. Paul 55155, (651)296-8237

E-mail: rep.lynda.boudreau@house.leg.state.mn.us

Committees: Civil Law; Health & Human Services Finance; vice chair, Health & Human Services; Redistricting

Elected: 1994, 1996, 1998, 2000





Senator District 26
Chuck Fowler (Democratic-Farmer-Labor)

Home: 269 200th Ave., Fairmont 56031, (507)235-3149
Capitol: G-9 State Capitol, St. Paul 55155, (651)296-5713
E-mail: sen.chuck.fowler@senate.leg.state.mn.us

Committees: vice chair, Taxes; Agriculture; General Legislation & Veterans Affairs; Education; Higher Education Budget Division; Income & Sales Tax Budget Division; State & Local Government Operations

Elected: 2000



Representative District 26A
Bob Gunther (Republican)

Home: 530 Kings Rd., Fairmont 56031, (507)235-6154
Capitol: 379 State Office Bldg., St. Paul 55155, (651)296-3240
E-mail: rep.bob.gunther@house.leg.state.mn.us

Committees: Commerce, Jobs, & Economic Development; Crime Prevention; Economic Development & Tourism Division; vice chair, Jobs & Economic Development Finance; Regulated Industries

Elected: Special 1995, 1996, 1998, 2000

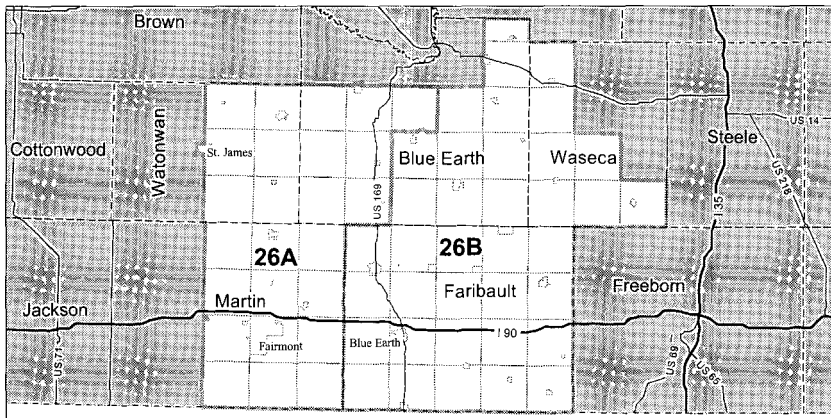


Representative District 26B
Henry J. Kalis (Democratic-Farmer-Labor)

Home: 10043 600th Ave., Wells 56097, (507)294-3147
Capitol: 317 State Office Bldg., St. Paul 55155, (651)296-4240
E-mail: rep.henry.kalis@house.leg.state.mn.us

Committees: Capital Investment; Regulated Industries; Transportation Finance; Transportation; Ways & Means

Elected: 1974, 1976, 1978, 1980, 1982, 1984, 1986, 1988, 1990, 1992, 1994, 1996, 1998, 2000





Senator District 27
Grace S. Schwab

(Republican)

Home: 1858 Greenwood Dr., Albert Lea 56007, (507)377-8601
Capitol: 151 State Office Bldg., St. Paul 55155, (651)296-9248
E-mail: sen.grace.schwab@senate.leg.state.mn.us

Committees: Crime Prevention; E-12 Education Budget Division; Income & Sales Tax Budget Division; Taxes; Transportation

Elected: 2000



Representative District 27A
Dan Dorman

(Republican)

Home: 445 Lakeview Blvd., Albert Lea 56007, (507)377-9441
Capitol: 579 State Office Bldg., St. Paul 55155, (651)296-8216
E-mail: rep.dan.dorman@house.leg.state.mn.us

Committees: Agriculture & Rural Development Finance; Agriculture & Rural Development; Taxes; vice chair, Taxes—Sales Tax Division

Elected: 1998, 2000



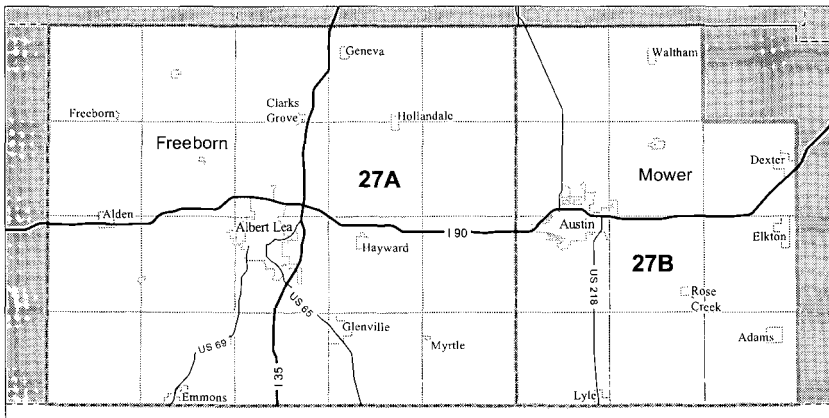
Representative District 27B
Rob Leighton

(Democratic-Farmer-Labor)

Home: 1007 NW 9th St., Austin 55912, (507)437-6972
Capitol: 289 State Office Bldg., St. Paul 55155, (651)296-4193
E-mail: rep.robert.leighton@house.leg.state.mn.us

Committees: Commerce, Jobs & Economic Development; Taxes; Taxes—Sales Tax Division

Elected: 1994, 1996, 1998, 2000





Senator District 28

Dick Day
Minority Leader

(Republican)

Home: Box 736, Owatonna, 55060, (507)451-0165

Capitol: 147 State Office Bldg., St. Paul 55155, (651)296-9457

E-mail: sen.dick.day@senate.leg.state.mn.us

Committees: Finance; Rules & Administration; State & Local Government Operations; Transportation; Transportation & Public Safety Budget Division

Elected: 1990, 1992, 1996, 2000



Representative District 28A

Connie Ruth

(Republican)

Home: 689 Woodhill Place, Owatonna 55060, (507)451-1144

Capitol: 415 State Office Bldg., St. Paul 55155, (651)296-5368

E-mail: rep.connie.ruth@house.leg.state.mn.us

Committees: Commerce, Jobs, & Economic Development; Economic Development & Tourism Division; Transportation Finance; Transportation

Elected: 2000



Representative District 28B

Steven A. Sviggum
Speaker of the House

(Republican)

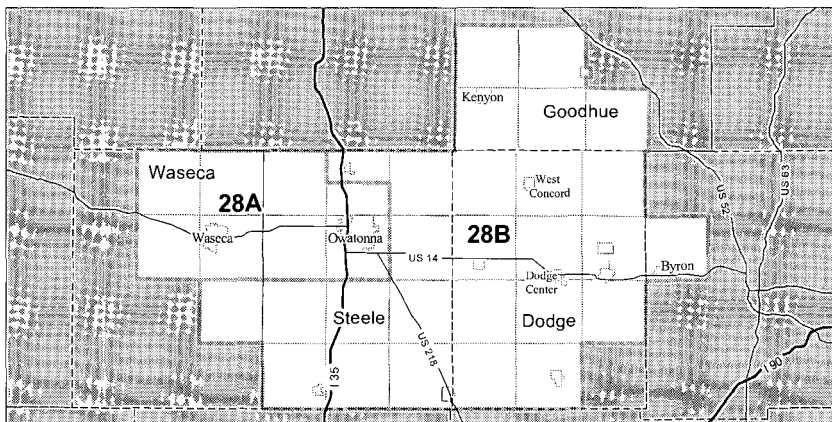
Home: 42490 60th Ave., Kenyon 55946, (507)789-4673


Capitol: 463 State Office Bldg., St. Paul 55155, (651)296-2273

E-mail: rep.steven.sviggum@house.leg.state.mn.us

Committees: Rules & Legislative Administration; Ways & Means

Elected: 1978, 1980, 1982, 1984, 1986, 1988, 1990, 1992, 1994, 1996, 1998, 2000





Senator District 29
Steve Murphy
Majority Whip

(Democratic-Farmer-Labor)

Home: Box 40, Red Wing 55066, (651)385-7649
Capitol: 306 State Capitol, St. Paul 55155, (651)296-4264
E-mail: sen.steve.murphy@senate.leg.state.mn.us

Committees: chair, Agriculture, General Legislation & Veterans Affairs; Education; Higher Education Budget Division; Income & Sales Tax Budget Division; Taxes; Transportation

Elected: 1992, 1996, 2000



Representative District 29A
Jerry Dempsey

(Republican)

Home: 1017 W. 14th St., Hastings 55033, (651)437-5249
Capitol: 575 State Office Bldg., St. Paul 55155, (651)296-8635
E-mail: rep.jerry.dempsey@house.leg.state.mn.us

Committees: Capital Investment; Chair, Local Government & Metropolitan Affairs; Taxes; Taxes—Property Tax Division

Elected: 1992, 1994, 1996, 1998, 2000



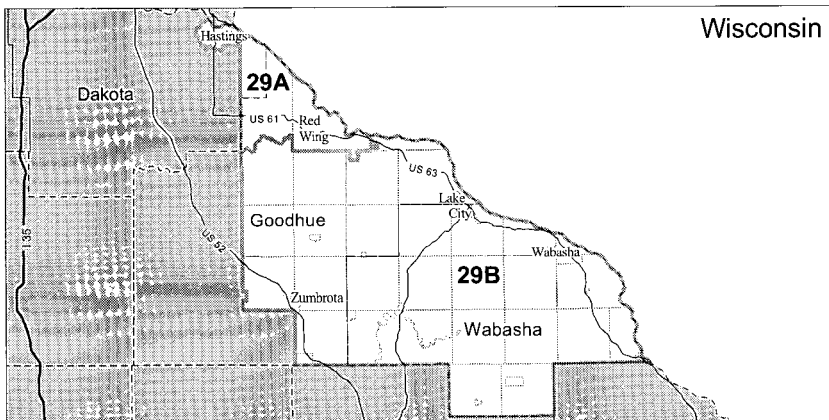
Representative District 29B
Mike Osskopp

(Republican)

Home: Box 120, Lake City 55041, (612)345-5680
Capitol: 521 State Office Bldg., St. Paul 55155, (651)296-9236
E-mail: rep.mike.osskopp@house.leg.state.mn.us

Committees: Agriculture & Rural Development; vice chair, Governmental Operations & Veterans Affairs; Local Government & Metropolitan Affairs

Elected: 1994, 1996, 1998, 2000



chapter Three State Legislature




Senator District 30
Sheila M. Kiscaden

(Republican)

Home: 724 SW 11th St., Rochester 55902, (507)287-6845
Capitol: 135 State Office Bldg., St. Paul 55155, (651)296-4848
E-mail: sen.sheila.kiscaden@senate.leg.state.mn.us

Committees: Capital Investment; Finance; Health & Family Security; Health, Human Services & Corrections Budget Division; Judiciary

Elected: 1992, 1996, 2000




Representative District 30A
Fran Bradley

(Republican)

Home: 4316 Manor View Dr. NW, Rochester 55901 (507)288-3439
Capitol: 559 State Office Bldg., St. Paul 55155, (651)296-9249
E-mail: rep.fran.bradley@house.leg.state.mn.us

Committees: Commerce, Jobs & Economic Development; Health & Human Services Finance; chair, Health & Human Services

Elected: 1994, 1996, 1998, 2000



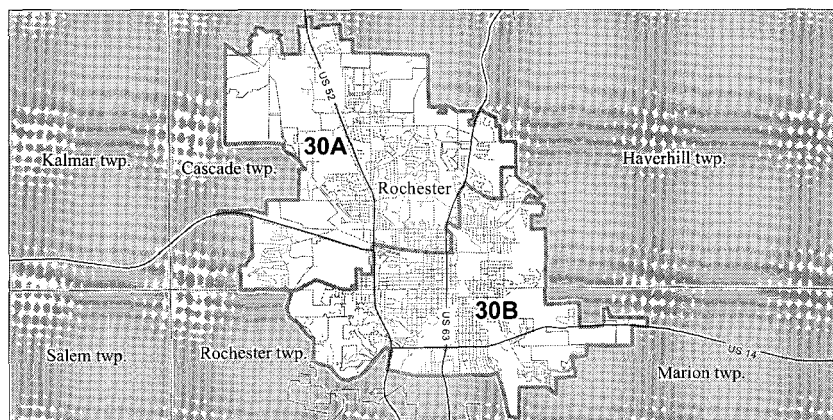
Representative District 30B
Dave Bishop


(Republican)

Home: 1185 Plummer Circle, Rochester 55902, (507)288-7733
Capitol: 453 State Office Bldg., St. Paul 55155, (651)296-0573
E-mail: rep.dave.bishop@house.leg.state.mn.us

Committees: Capital Investment; Crime Prevention; Judiciary Finance; chair, Ways & Means

Elected: 1982, 1984, 1986, 1988, 1990, 1992, 1994, 1996, 1998, 2000





Senator District 31
Kenric J. Scheevel (Republican)
 Assistant Minority Leader

Home: Rt. 2, Box 227, Preston 55965, (507)937-3433
Capitol: 129 State Office Bldg., St. Paul 55155, (651)296-3903
E-mail: sen.kenric.scheevel@senate.leg.state.mn.us

Committees: Agriculture, General Legislation & Veterans Affairs; Education; E-12 Education Budget Division; Property Tax Budget Division; Taxes; Telecommunications, Energy & Utilities

Elected: Special 1994, 1996, 2000




Representative District 31A
William Kuisle (Republican)
 Assistant Majority Leader

Home: 6311 County Rd. 8 SW, Rochester 55902 (507)282-5714
Capitol: 565 State Office Bldg., St. Paul 55155, (651)296-4378
E-mail: rep.william.kuisle@house.leg.state.mn.us

Committees: Taxes; Transportation; Transportation Finance

Elected: 1996, 1998, 2000

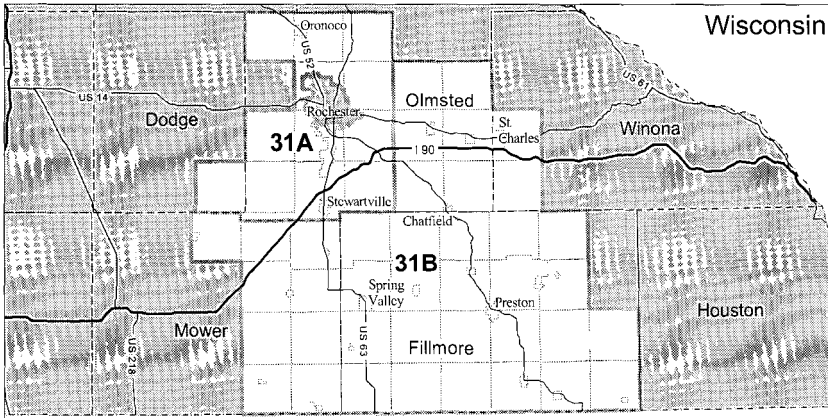


Representative District 31B
Gregory M. Davids (Republican)

Home: Box 32, Preston 55965, (507)765-2790
Capitol: 549 State Office Bldg., St. Paul 55155, (651)296-9278
E-mail: rep.gregory.davids@house.leg.state.mn.us

Committees: chair, Commerce, Jobs & Economic Development; Economic Development & Tourism Division; Ethics, Jobs & Economic Development Finance; Regulated Industries

Elected: Special 1991, 1992, 1994, 1996, 1998, 2000



chapter Three State Legislature



Senator District 32

Bob Kierlin

(Republican)

Home: 1785 Ralph Scharmer Dr., Winona 55987, (507)454-5241

Capitol: 127 State Office Bldg., St. Paul 55155, (651)296-5649

E-mail: sen.bob.kierlin@senate.leg.state.mn.us

Committees: Capital Investment; Commerce; Education; Higher Education Budget Division; Income & Sales Tax Budget Division; Taxes

Elected: Special 1999, 2000



Representative District 32A

Gene Pelowski Jr.

(Democratic-Farmer-Labor)

Home: 257 Wilson St., Winona 55987, (507)454-3282

Capitol: 295 State Office Bldg., St. Paul 55155, (651)296-8637

E-mail: rep.gene.pelowski@house.leg.state.mn.us

Committees: Education; Higher Education Finance; Redistricting; Regulated Industries

Elected: 1986, 1988, 1990, 1992, 1994, 1996, 1998, 2000



Representative District 32B

Michelle Rifenberg

(Republican)

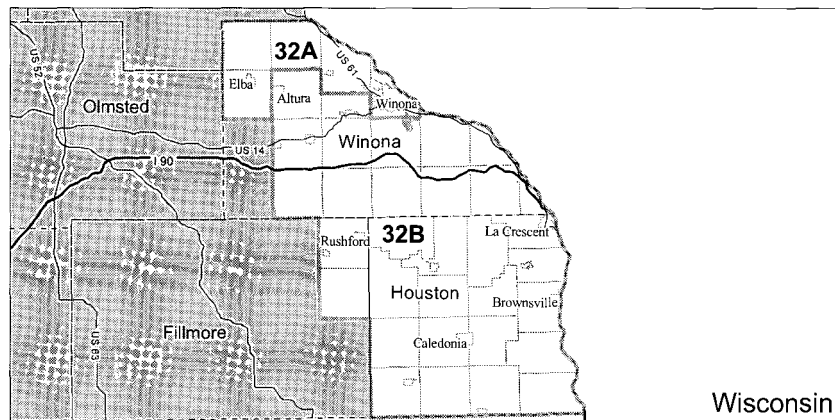
Home: 618 McIntosh Rd., La Crescent 55947, (507)895-6390

Capitol: 423 State Office Bldg., St. Paul 55155, (651)296-1069


E-mail: rep.michelle.rifenberg@house.leg.state.mn.us

Committees: Agriculture & Rural Development; vice chair, Redistricting; Regulated Industries; Taxes; Taxes—Property Tax Division

Elected: 1996, 1998, 2000



Wisconsin



Senator District 33
Warren Limmer

(Republican)

Home: 12888 N. 73rd Ave., Maple Grove 55369, (763)493-9646

Capitol: 121 State Office Bldg., St. Paul 55155, (651)296-2159

E-mail: sen.warren.limmer@senate.leg.state.mn.us

Committees: Crime Prevention; Education; Higher Education Budget Division; Income & Sales Tax Budget Division; Judiciary; Taxes

Elected: Special 1995, 1996, 2000



Representative District 33A
Arlon Lindner

(Republican)

Home: 19508 Country Cir. E, Corcoran 55374, (763)420-3491

Capitol: 417 State Office Bldg., St. Paul 55155, (651)296-7806

E-mail: rep.arlon.lindner@house.leg.state.mn.us

Committees: Civil Law; Commerce, Jobs & Economic Development; chair, Economic Development & Tourism Division; Jobs & Economic Development Finance

Elected: 1992, 1994, 1996, 1998, 2000



Representative District 33B
Rich Stanek

(Republican)

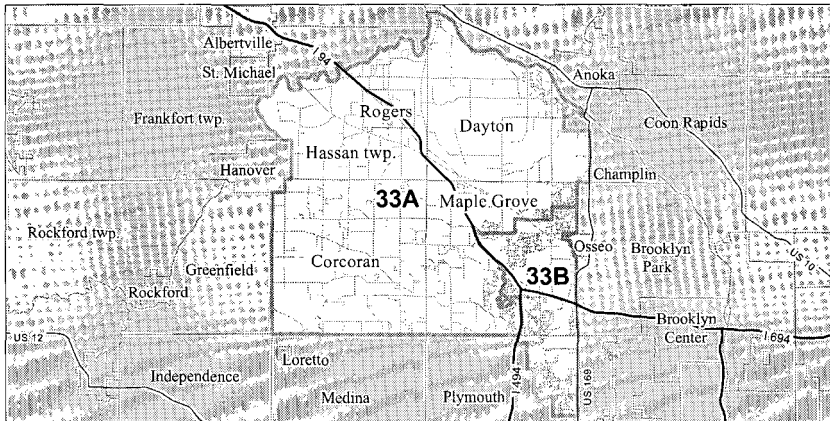
Home: 14890 N. 91st Ave., Maple Grove 55369, (763)420-4497

Capitol: 543 State Office Bldg., St. Paul 55155, (651)296-5502

E-mail: rep.rich.stanek@house.leg.state.mn.us

Committees: Civil Law; Crime Prevention; chair, Judiciary Finance; Ways & Means

Elected: Special 1995, 1996, 1998, 2000



chapter Three State Legislature



Senator District 34
Gen Olson (Republican)
 Assistant Minority Leader

Home: 6750 Co. Rd. 110 W, Minnetrista 55364, (952)472-3306
Capitol: 119 State Office Bldg., St. Paul 55155, (651)296-1282
E-mail: sen.gen.olson@senate.leg.state.mn.us

Committees: Crime Prevention; Education; E-12 Education
 Budget Division; Environment & Natural Resources; Property Tax
 Budget Division; Rules & Administration; Taxes

Elected: 1982, 1986, 1990, 1992, 1996, 2000



Representative District 34A
Steve Smith (Republican)

Home: 2710 Clare Ln., Mound 55364, (952)472-7664
Capitol: 503 State Office Bldg., St. Paul 55155, (651)296-9188
E-mail: rep.steve.smith@house.leg.state.mn.us

Committees: chair, Civil Law; Crime Prevention; Judiciary
 Finance

Elected: 1990, 1992, 1994, 1996, 1998, 2000

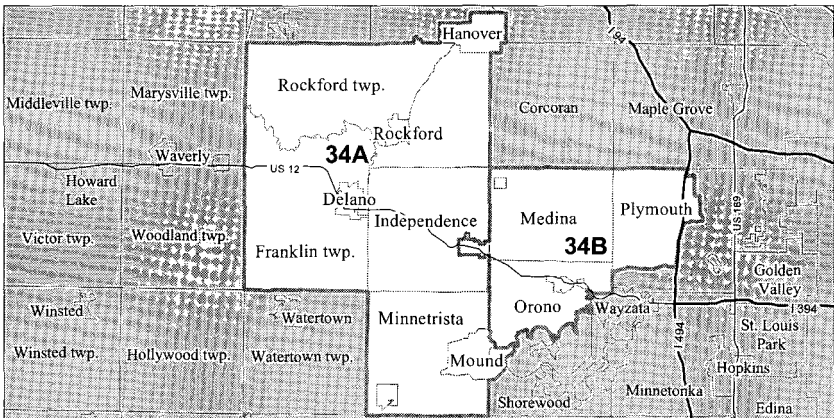


Representative District 34B
Jeff Johnson (Republican)

Home: 4620 Minnesota Ln., Plymouth 55446; (763)550-7904
Capitol: 487 State Office Bldg., St. Paul 55155, (651)296-5511
E-mail: rep.jeff.johnson@house.leg.state.mn.us

Committees: Commerce, Jobs & Economic Development;
 Education; K-12 Education Finance

Elected: 2000






Senator District 35
Claire A. Robling

(Republican)

Home: 2626 E. 213th St., Prior Lake 55372, (952)492-2241
Capitol: 143 State Office Bldg., St. Paul 55155, (651)296-4123
E-mail: sen.claire.robbling@senate.leg.state.mn.us

Committees: Education; Finance; Higher Education Budget Division; State & Local Government Operations; Transportation; Transportation & Public Safety Budget Division

Elected: 1996, 2000



Representative District 35A
Carol L. Molnau
Assistant Majority Leader

(Republican)

Home: 495 Pioneer Tr., Chaska 55318, (952)448-3513
Capitol: 443 State Office Bldg., St. Paul 55155, (651)296-8872
E-mail: rep.carol.molnau@house.leg.state.mn.us

Committees: Capital Investment; Rules & Legislative Administration; chair, Transportation Finance; Transportation; Ways & Means

Elected: 1992, 1994, 1996, 1998, 2000



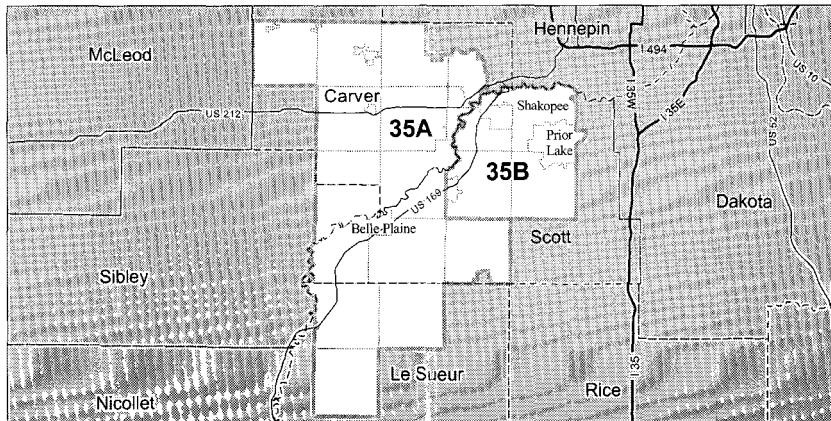
Representative District 35B
Mark Buesgens

(Republican)


Home: 113 Stuart Dr., Jordan 55352, (952)492-2992
Capitol: 445 State Office Bldg., St. Paul 55155, (651)296-1072
E-mail: rep.mark.buesgens@house.leg.state.mn.us

Committees: Education; K-12 Education Finance; Local Government & Metropolitan Affairs

Elected: 1998, 2000



chapter Three State Legislature



Senator District 36

David L. Knutson
Assistant Minority Leader

(Republican)

Home: 1805 Keller Lk. Dr., Burnsville 55306, (952)431-6232

Capitol: 133 State Office Bldg., St. Paul 55155, (651)296-4120

E-mail: sen.david.knutson@senate.leg.state.mn.us

Committees: Education; E-12 Education Budget Division; Environment & Natural Resources; Finance; Jobs, Housing & Community Development; State Government, Economic Development & the Judiciary Budget Division

Elected: 1992, 1996, 2000



Representative District 36A

Chris Gerlach

(Republican)

Home: 173 W. 150th St., Apple Valley 55124, (952)432-4100

Capitol: 531 State Office Bldg., St. Paul 55155, (651)296-5506

E-mail: rep.chris.gerlach@house.leg.state.mn.us

Committees: Commerce & Tourism; Governmental Operations & Veterans Affairs; State Government Finance

Elected: 1998, 2000



Representative District 36B

Dan McElroy

(Republican)

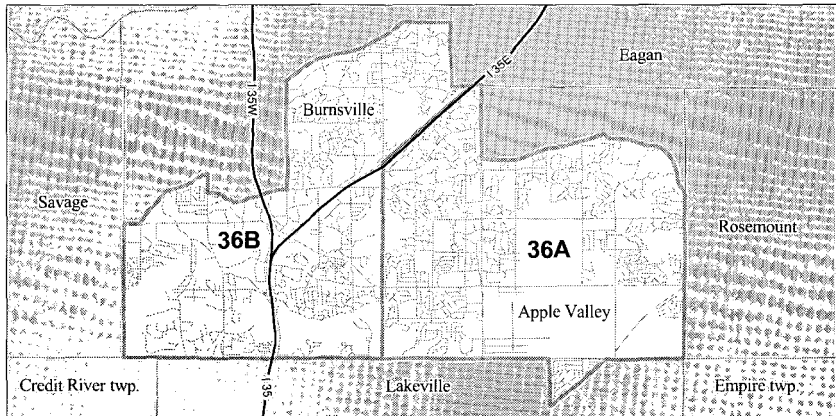
Home: 12805 Welcome Ln., Burnsville 55337, (952)890-2224

Capitol: 437 State Office Bldg., St. Paul 55155, (651)296-4212

E-mail: rep.dan.mcelroy@house.leg.state.mn.us

Committees: Commerce, Jobs & Economic Development; chair, Jobs & Economic Development Finance; Taxes; Taxes—Property Tax Division; Ways & Means

Elected: 1994, 1996, 1998, 2000





Senator District 37

Patricia Pariseau

(Republican)

Home: 25660 Biscayne Ave., Farmington 55024, (651)463-8496.

Capitol: 109 State Office Bldg., St. Paul 55155, (651)296-5252

E-mail: sen.pat.pariseau@senate.leg.state.mn.us

Committees: Environment & Agriculture Budget Division; Environment & Natural Resources; Finance; Health & Family Security; Rules & Administration; Telecommunications, Energy & Utilities.

Elected: Special 1988, 1990, 1992, 1996, 2000



Representative District 37A

Dennis Ozment

(Republican)

Home: 3275 E. 145th St., Rosemount 55068, (651)423-1331

Capitol: 479 State Office Bldg., St. Paul 55155, (651)296-4306

E-mail: rep.dennis.ozment@house.leg.state.mn.us

Committees: Environment & Natural Resources Finance; chair, Environment & Natural Resources; Local Government, & Metropolitan Affairs; Rules & Legislative Administration

Elected: 1984, 1986, 1988, 1990, 1992, 1994, 1996, 1998, 2000



Representative District 37B

Mary Liz Holberg

(Republican)

Assistant Majority Leader

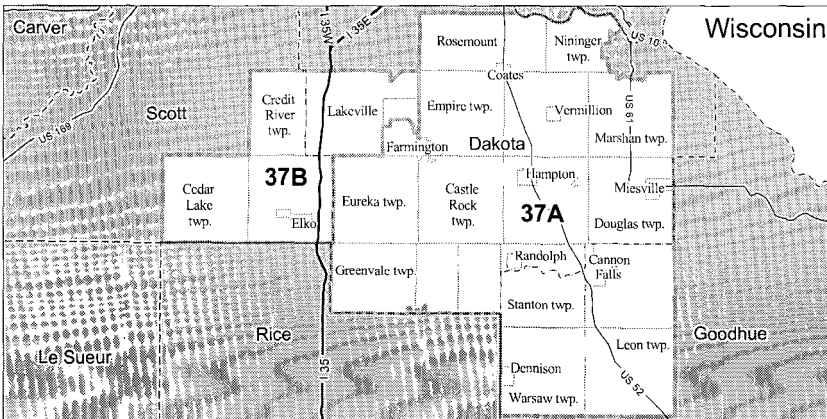
Home: 12195 Upper 167th St., Lakeville 55044, (952)435-8723

Capitol: 433 State Office Bldg., St. Paul 55155, (651)296-6926

E-mail: rep.maryliz.holberg@house.leg.state.mn.us

Committees: vice chair, Civil Law; Local Government & Metropolitan Affairs; Transportation Finance; Transportation

Elected: 1998, 2000



chapter Three State Legislature



Senator District 38
Deanna L. Wiener
Majority Whip

(Democratic-Farmer-Labor)

Home: 1235 Balsam Trl. E, Eagan 55123, (651)452-4980
Capitol: 303 State Capitol, St. Paul 55155, (651)297-8073
E-mail: sen.deanna.wiener@senate.leg.state.mn.us

Committees: chair, Higher Education Budget Division; Commerce; Education; Finance; Health, Human Services & Corrections Budget Division

Elected: 1992, 1996, 2000



Representative District 38A
Tim Wilkin

(Republican)

Home: 3364 Heritage Ln., Eagan 55124, (651)994-8293
Capitol: 413 State Office Bldg., St. Paul 55155, (651)296-3533
E-mail: rep.tim.wilkin@house.leg.state.mn.us

Committees: Health & Human Services; Health & Human Services Finance; Taxes; Ways & Means

Elected: 1998, 2000



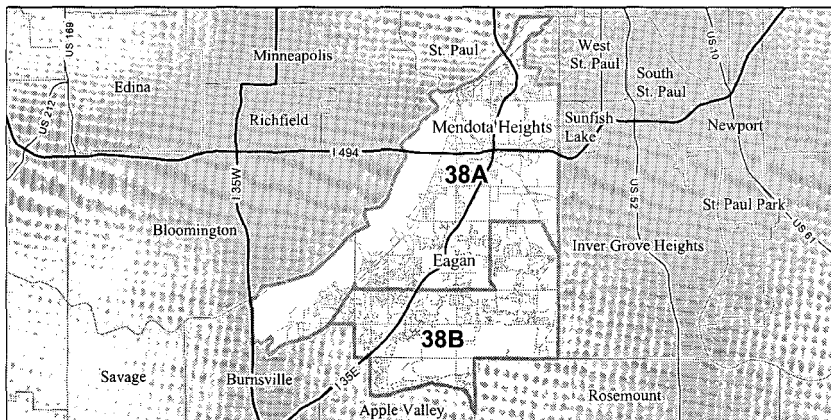
Representative District 38B
Tim Pawlenty
Majority Leader

(Republican)

Home: Eagan
Capitol: 459 State Office Bldg., St. Paul 55155, (651)296-4128
E-mail: rep.tim.pawlenty@house.leg.state.mn.us

Committees: chair, Rules & Legislative Administration

Elected: 1992, 1994, 1996, 1998, 2000





Senator District 39
James P. Metzen

(Democratic-Farmer-Labor)

Home: 312 Deerwood Ct., S. St. Paul 55075, (651)451-0174
Capitol: 322 State Capitol, St. Paul 55155, (651)296-4370
E-mail: sen.jim.metzen@senate.leg.state.mn.us

Committees: chair, Telecommunications, Energy & Utilities; Commerce; Finance; Rules & Administration; State Government, Economic Development & the Judiciary Budget Division; Transportation

Elected: 1986, 1990, 1992, 1996, 2000



Representative District 39A
Thomas W. Pugh
Minority Leader

(Democratic-Farmer-Labor)

Home: 980 Terrace Ln., S. St. Paul 55075, (651)455-5016
Capitol: 267 State Office Bldg., St. Paul 55155, (651)296-6828
E-mail: rep.thomas.pugh@house.leg.state.mn.us

Committees: Rules & Legislative Administration

Elected: 1988, 1990, 1992, 1994, 1996, 1998, 2000



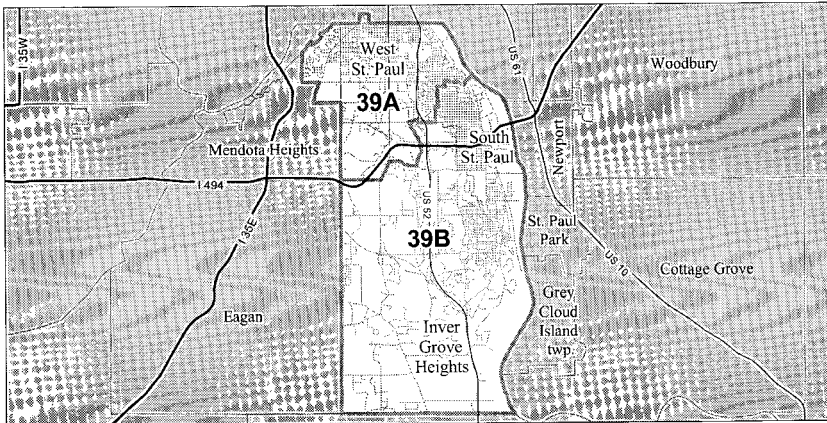
Representative District 39B
Bob Milbert

(Democratic-Farmer-Labor)

Home: 308 Deerwood Ct., S. St. Paul 55075, (651)451-6188
Capitol: 243 State Office Bldg., St. Paul 55155, (651)296-4192
E-mail: rep.bob.milbert@house.leg.state.mn.us

Committees: vice chair, Ethics; Rules & Legislative Administration; Taxes; Taxes—Property Tax Division

Elected: 1986, 1988, 1990, 1992, 1994, 1996, 1998, 2000



chapter Three State Legislature



Senator District 40
Dave Johnson
Majority Whip

(Democratic-Farmer-Labor)

Home: 2400 W. 112th St., Bloomington 55431, (952)881-7544

Capitol: 124 State Capitol, St. Paul 55155, (651)296-9261

E-mail: sen.dave.johnson@senate.leg.state.mn.us

Committees: vice chair, Finance; Jobs, Housing & Community Development; State Government, Economic Development & the Judiciary Budget Division; Telecommunications, Energy & Utilities; Transportation

Elected: 1996, 2000



Representative District 40A
Dan Larson

(Democratic-Farmer-Labor)

Home: 9025 S. 13th Ave., Bloomington 55425, (952)854-8550

Capitol: 221 State Office Bldg., St. Paul 55155, (651)296-7158

E-mail: rep.dan.larson@house.leg.state.mn.us

Committees: Commerce, Jobs & Economic Development; Economic Development & Tourism Division; Transportation Finance; Transportation

Elected: 1998, 2000



Representative District 40B
Ann Lenczewski

(Democratic-Farmer-Labor)

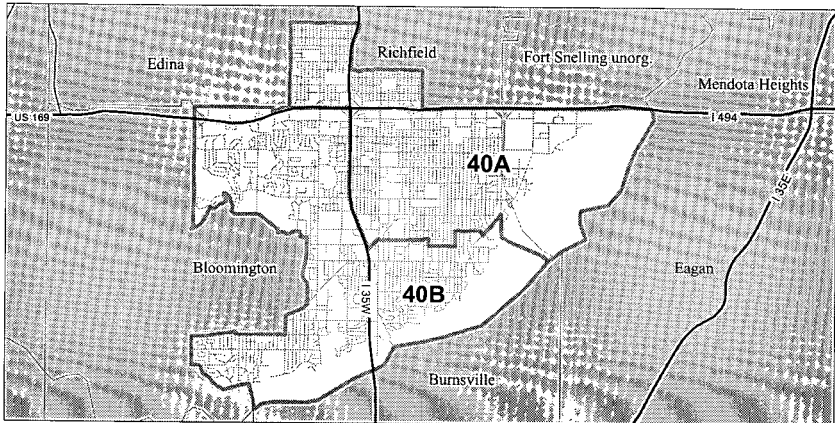
Home: 10306 Humboldt Cr., Bloomington 55431, (952)881-8627

Capitol: 337 State Office Bldg., St. Paul 55155, (651)296-4218

E-mail: rep.ann.lenczewski@house.leg.state.mn.us

Committees: Local Government & Metropolitan Affairs; Taxes; Taxes—Property Tax Division

Elected: 1998, 2000





Senator District 41

William V. Belanger Jr.

(Republican)

Home: 10716 Beard Ave. S, Bloomington 55431, (952)881-4119

Capitol: 113 State Office Bldg., St. Paul 55155, (651)296-5975

E-mail: sen.bill.belanger@senate.leg.state.mn.us

Committees: Commerce; Property Tax Budget Division; Rules & Administration; Taxes; Transportation

Elected: 1980, 1982, 1986, 1990, 1992, 1996, 2000



Representative District 41A

Alice Seagren

(Republican)

Home: 9730 Palmer Cr., Bloomington 55437, (952)835-6721

Capitol: 477 State Office Bldg., St. Paul 55155, (651)296-7803

Fax: (651)296-4121

E-mail: rep.alice.seagren@house.leg.state.mn.us

Committees: Education; chair, K-12 Education Finance; Local Government & Metropolitan Affairs; Ways & Means

Elected: 1992, 1994, 1996, 1998, 2000



Representative District 41B

Ken Wolf

(Republican)

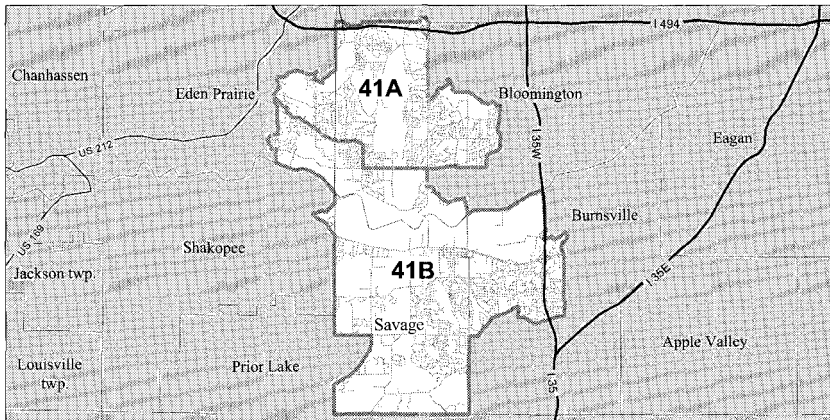
Home: 13319 Morgan Ave. S, Burnsville 55337, (952)894-3027

Capitol: 571 State Office Bldg., St. Paul 55155, (651)296-5185

E-mail: rep.ken.wolf@house.leg.state.mn.us

Committees: Education; K-12 Education Finance; chair, Regulated Industries.

Elected: 1992, 1994, 1996, 1998, 2000



chapter Three State Legislature



Senator District 42

Roy Terwilliger

(Republican)

Home: 6512 Navaho Trl., Edina 55439, (952)941-8258

Capitol: 115 State Office Bldg., St. Paul 55155, (651)296-6238

E-mail: sen.roy.terwilliger@senate.leg.state.mn.us

Committees: Education; Finance; Higher Education Budget Division; Jobs, Housing & Community Development; Transportation; Transportation, Energy & Utilities

Elected: Special 1992, 1992, 1996, 2000



Representative District 42A

Ron Erhardt

(Republican)

Home: 4214 Sunnyside Rd., Edina 55424, (952)927-9437

Capitol: 591 State Office Bldg., St. Paul 55155, (651)296-4363

E-mail: rep.ron.erhardt@house.leg.state.mn.us

Committees: Commerce, Jobs & Economic Development; Taxes; chair, Taxes—Property Tax Division; Ways & Means

Elected: 1990, 1992, 1994, 1996, 1998, 2000



Representative District 42B

Erik Paulsen

(Republican)

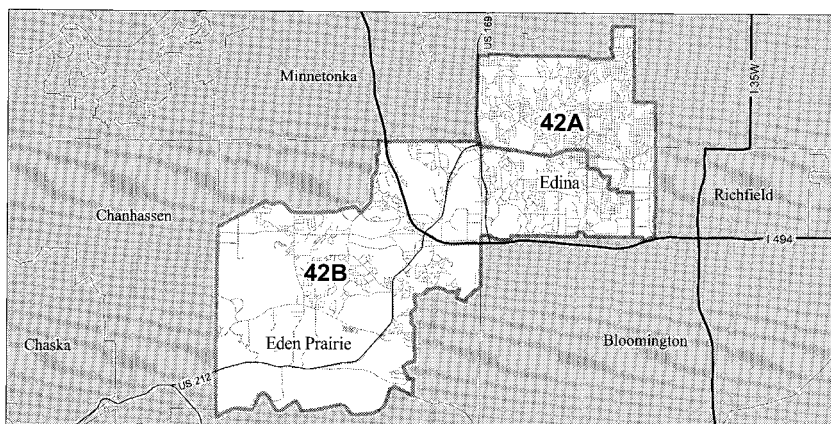
Home: 9158 E. Staring Ln., Eden Prairie 55347, (952)949-8869


Capitol: 545 State Office Bldg., St. Paul 55155, (651)296-7449

E-mail: rep.erik.paulsen@house.leg.state.mn.us

Committees: chair, Redistricting; Regulated Industries; Rules & Legislative Administration; Taxes; Taxes—Sales Tax Division.

Elected: 1994, 1996, 1998, 2000





Senator District 43

Edward C. Oliver

(Republican)

Assistant Minority Leader

Home: 20230 Cottagewood Rd., Deephaven 55331
(952)474-1399

Capitol: 117 State Office Bldg., St. Paul 55155, (651)296-4837

E-mail: sen.edward.oliver@senate.leg.state.mn.us

Committees: Commerce; Property Tax Budget Division; Taxes; Telecommunications, Energy & Utilities.

Elected: 1992, 1996, 2000



Representative District 43A

Tom Workman

(Republican)

Home: 181 S. Shore Ct., Chanhassen 55317, (952)934-0343

Capitol: 537 State Office Bldg., St. Paul 55155, (651)296-5066

E-mail: rep.tom.workman@house.leg.state.mn.us

Committees: Environment & Natural Resources Finance; Environment & Natural Resources; Regulated Industries; Transportation Finance; chair, Transportation

Elected: 1992, 1994, 1996, 1998, 2000



Representative District 43B

Barbara Sykora

(Republican)

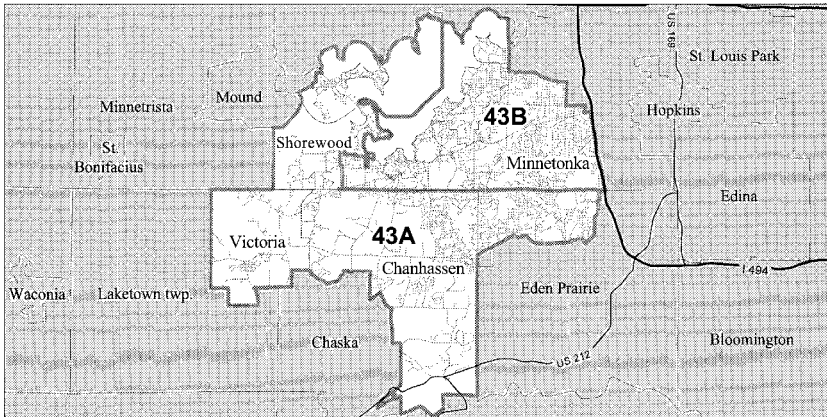
Home: 4835 Highest Dr., Excelsior 55331, (952)474-3634

Capitol: 403 State Office Bldg., St. Paul 55155, (651)296-4315


E-mail: rep.barbara.sykora@house.leg.state.mn.us

Committees: Commerce, Jobs & Economic Development; Crime Prevention; Education; chair, Family & Early Childhood Education Finance; Ways & Means

Elected: 1994, 1996, 1998, 2000



chapter Three State Legislature



Senator District 44
Steve Kelley
Majority Whip

(Democratic-Farmer-Labor)

Home: 121 Blake Rd. S, Hopkins 55343, (952)933-4107
Capitol: 321 State Capitol, St. Paul 55155, (651)297-8065
E-mail: sen.steve.kelley@senate.leg.state.mn.us

Committees: vice chair, Telecommunications, Energy & Utilities; Education; Higher Education Budget Division; Property Tax Budget Division; Taxes

Elected: 1996, 2000




Representative District 44A
Betty Folliard

(Democratic-Farmer-Labor)

Home: 201 Oakwood Rd., Hopkins 55343, (952)933-4036
Capitol: 281 State Office Bldg., St. Paul 55155, (651)296-3964
E-mail: rep.betty.folliard@house.leg.state.mn.us

Committees: Health & Human Services Finance; Health & Human Services; Local Government & Metropolitan Affairs

Elected: 1996, 1998, 2000



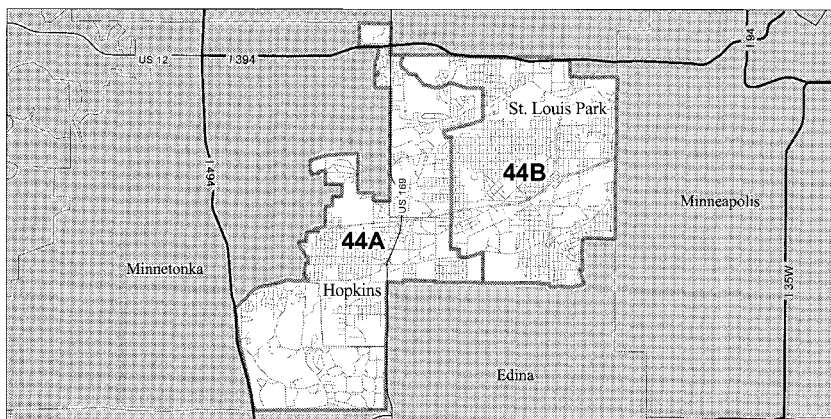
Representative District 44B
Jim Rhodes

(Republican)

Home: 3408 Rhode Island Ave. S, St. Louis Park 55426 (952)933-1325
Capitol: 409 State Office Bldg., St. Paul 55155, (651)296-9889
E-mail: rep.jim.rhodes@house.leg.state.mn.us

Committees: Capital Investment; Ethics; chair, Governmental Operations & Veterans Affairs; State Government Finance

Elected: Special 1993, 1994, 1996, 1998, 2000





Senator District 45
Martha R. Robertson

(Republican)

Home: 2000 Indian Rd. W, Minnetonka 55305, (952)545-3715
Capitol: 141 State Office Bldg., St. Paul 55155, (651)296-4314
E-mail: sen.martha.robertson@senate.leg.state.mn.us

Committees: Education; E-12 Education Budget Division; Finance; Jobs, Housing & Community Development; State Government, Economic Development & the Judiciary Budget Division; State & Local Government Operations

Elected: 1992, 1996, 2000



Representative District 45A
Ron Abrams
Speaker Pro Tempore

(Republican)

Home: 2211 Austrian Pine Ln., Minnetonka 55305, (952)546-5356
Capitol: 585 State Office Bldg., St. Paul 55155, (651)296-9934
E-mail: rep.ron.abrams@house.leg.state.mn.us

Committees: Local Government & Metropolitan Affairs; Redistricting; Rules & Legislative Administration; chair, Taxes; Taxes—Property Tax Division; Taxes—Sales Tax Division; Ways & Means

Elected: 1988, 1990, 1992, 1994, 1996, 1998, 2000



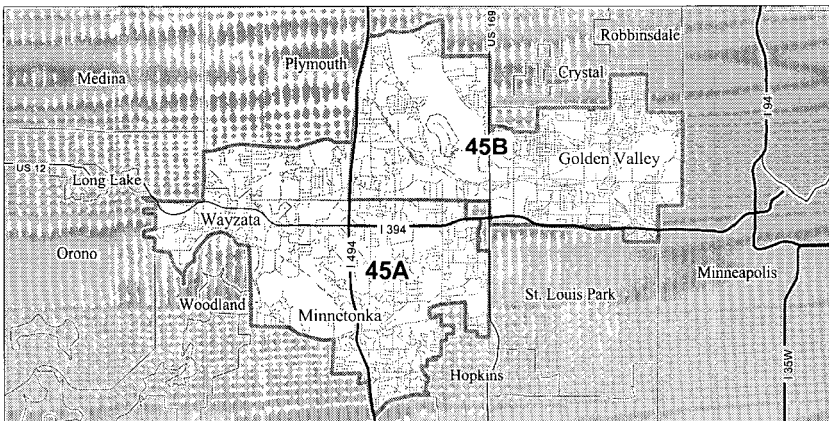
Representative District 45B
Peggy Leppik

(Republican)

Home: 7500 Western Ave., Golden Valley 55427, (763)546-3328
Capitol: 485 State Office Bldg., St. Paul 55155, (651)296-7026
E-mail: rep.peggy.leppik@house.leg.state.mn.us

Committees: Capital Investment; Education; Family & Early Childhood Education Finance; chair, Higher Education Finance

Elected: 1990, 1992, 1994, 1996, 1998, 2000





Senator District 46

Ann H. Rest

(Democratic-Farmer-Labor)


Home: 3515 Hillsboro Ave. N, New Hope 55427, (763)545-8057

Capitol: G-24 State Capitol, St. Paul 55155, (651)296-2889

E-mail: sen.ann.rest@senate.leg.state.mn.us

Committees: vice chair, E-12 Education Budget Division; Education, Property Tax Budget Division, State & Local Government Operations; Taxes

Elected: 2000



Representative District 46A

Mark Thompson

(Democratic-Farmer-Labor)

Home: 3749 Hillsboro Ave. N, New Hope 55427, (763)593-0871

Capitol: 223 State Office Bldg., St. Paul 55155, (651)296-4176

E-mail: rep.mark.thompson@house.leg.state.mn.us

Committees: Governmental Operations & Veterans Affairs; State Government Finance

Elected: 2000



Representative District 46B

Lyndon R. Carlson

(Democratic-Farmer-Labor)

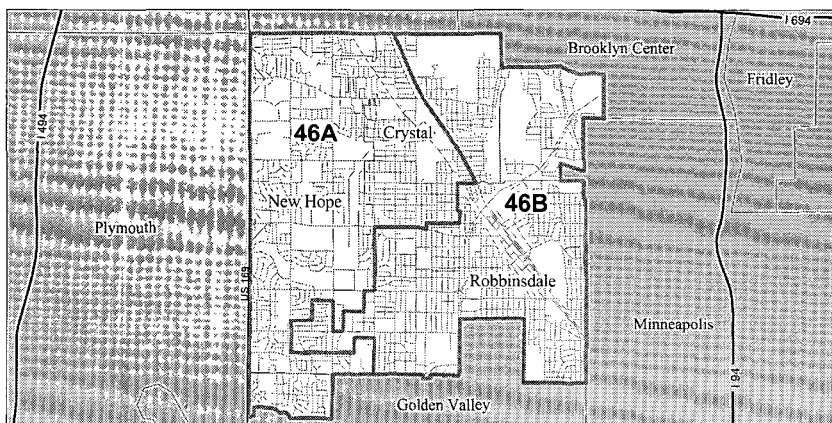
Home: 8216 N. 35th Ave., Crystal 55427, (763)541-0525

Capitol: 283 State Office Bldg., St. Paul 55155, (651)296-4255

E-mail: rep.lyndon.carlson@house.leg.state.mn.us

Committees: Education; Higher Education Finance; Ways & Means

Elected: 1972, 1974, 1976, 1978, 1980, 1982, 1984, 1986, 1988, 1990, 1992, 1994, 1996, 1998, 2000





Senator District 47

Linda Scheid

(Democratic-Farmer-Labor)


Home: 6625 N. 81st Ave., Brooklyn Park 55445, (763)561-5872

Capitol: 303 State Capitol, St. Paul 55155, (651)296-8869

E-mail: sen.linda.scheid@senate.leg.state.mn.us

Committees: vice chair, Commerce; Education; Higher Education Budget Division; Property Tax Budget Division; Taxes

Elected: 1996, 2000



Representative District 47A

Darlene Luther

(Democratic-Farmer-Labor)

Home: 6809 Shingle Creek Dr., Brooklyn Park 55445
(763)560-7188

Capitol: 349 State Office Bldg., St. Paul 55155, (651)296-3751

E-mail: rep.darlene.luther@house.leg.state.mn.us

Committees: Capital Investment; Civil Law; Redistricting.

Elected: 1992, 1994, 1996, 1998, 2000



Representative District 47B

Debra Hilstrom

(Democratic-Farmer-Labor)

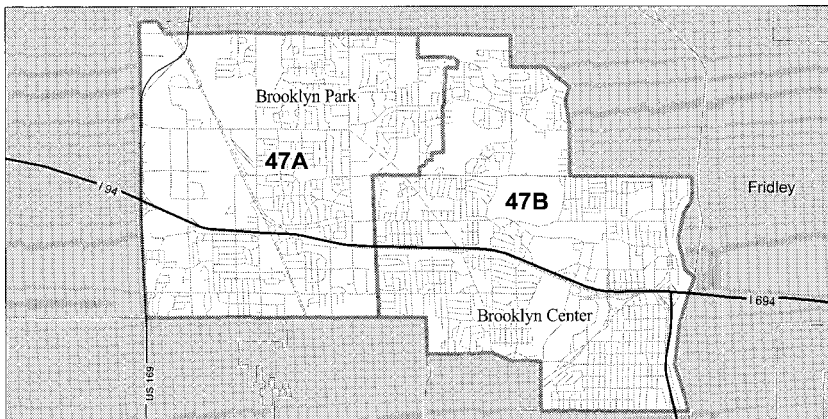
Home: 3509 N. 66th Ave., Brooklyn Center 55429
(763)561-6487

Capitol: 227 State Office Bldg., St. Paul 55155, (651)296-3709

E-mail: rep.debra.hilstrom@house.leg.state.mn.us

Committees: Crime Prevention; Judiciary Finance; Local Government & Metropolitan Affairs

Elected: 2000



chapter Three State Legislature



Senator District 48

Don Betzold

(Democratic-Farmer-Labor)

Home: 6150 Briardale Ct., Fridley 55432, (763)571-0098

Capitol: G-9 State Capitol, St. Paul 55155, (651)296-2556

E-mail: sen.don.betzold@senate.leg.state.mn.us

Committees: chair, Income & Sales Tax Budget Division; Crime Prevention; Judiciary; State & Local Government Operations; Taxes

Elected: 1992, 1996, 2000



Representative District 48A

Bill Haas

(Republican)

Home: 215 Lowell Rd., Champlin, Phone/Fax: (763)421-6153

Capitol: 569 State Office Bldg., St. Paul 55155, (651)296-5513

E-mail: rep.bill.haas@house.leg.state.mn.us

Committees: Commerce, Jobs & Economic Development; Environment & Natural Resources; Family & Early Childhood Education Finance; Health & Human Services; vice chair, Ways & Means

Elected: 1994, 1996, 1998, 2000



Representative District 48B

Connie Bernardy

(Democratic-Farmer-Labor)

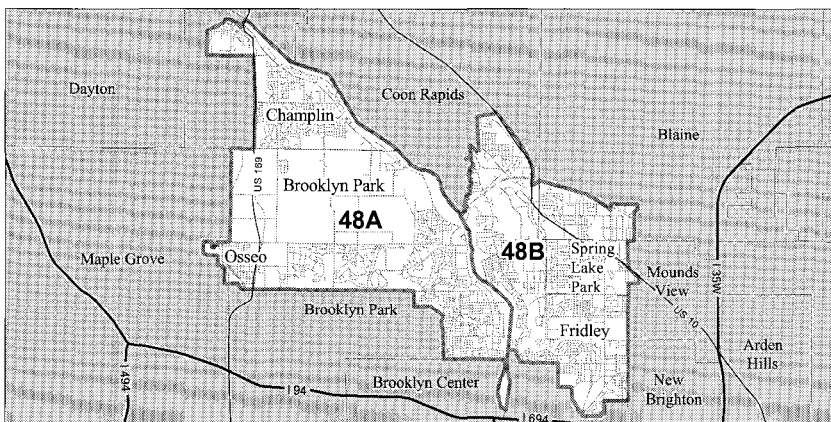
Home: 6840 Siverts Lane NE, Fridley 55432


Capitol: 329 State Office Bldg., St. Paul 55155, (651)296-5510

E-mail: rep.connie.bernardy@house.leg.state.mn.us

Committees: Local Government & Metropolitan Affairs; Taxes; Taxes—Sales Tax Division

Elected: 2000





Senator District 49

Leo T. Foley

(Democratic-Farmer-Labor)

Home: 12275 Hummingbird St. NW, Coon Rapids 55448
(763)757-8379

Capitol: G-24 State Capitol, St. Paul 55155, (651)296-4154

E-mail: sen.leo.foley@senate.leg.state.mn.us

Committees: vice chair, Crime Prevention; Health & Family Security; Property Tax Budget Division; Taxes

Elected: 1996, 2000



Representative District 49A

Jim Abeler

(Republican)

Home: 3400 Rum River Dr., Anoka 55303, (763)245-3764

Capitol: 581 State Office Bldg., St. Paul 55155, (651)296-1729

E-mail: rep.jim.abeler@house.leg.state.mn.us

Committees: Health & Human Services Finance; Health & Human Services; K-12 Education Finance

Elected: 1998, 2000



Representative District 49B

Luanne Koskinen

(Democratic-Farmer-Labor)

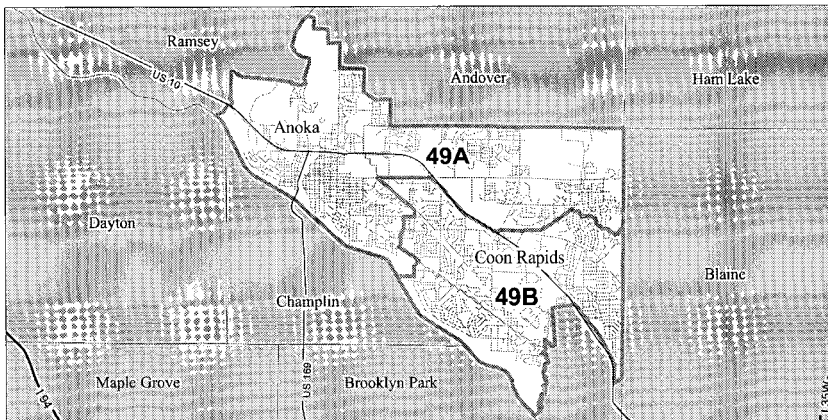
Home: 12320 Gladiola St. NW, Coon Rapids 55433
(763)427-1044

Capitol: 301 State Office Bldg., St. Paul 55155, (651)296-4231

E-mail: rep.luanne.koskinen@house.leg.state.mn.us

Committees: Health & Human Services Finance; Health & Human Services; Local Government & Metropolitan Affairs

Elected: 1996, 1998, 2000



chapter Three State Legislature



Senator District 50
Debbie J. Johnson

(Republican)

Home: 3501 NE 149th Ln., Ham Lake 55304, (763)413-4900
Capitol: 149 State Office Bldg., St. Paul 55155, (651)296-3219
E-mail: sen.debbie.johnson@senate.leg.state.mn.us

Committees: Education; E-12 Education Budget Division; Jobs, Housing & Community Development; Property Tax Budget Division; Taxes; Transportation

Elected: 2000



Representative District 50A
Tom Hackbarth

(Republican)

Home: 19255 Eidelweiss St. NW, Cedar 55011, (763)753-3215
Capitol: 577 State Office Bldg., St. Paul 55155, (651)296-2439
E-mail: rep.tom.hackbarth@house.leg.state.mn.us

Committees: Commerce, Jobs & Economic Development; Economic Development & Tourism Division; vice chair, Environment & Natural Resources Finance; Environment & Natural Resources

Elected: 1998, 2000



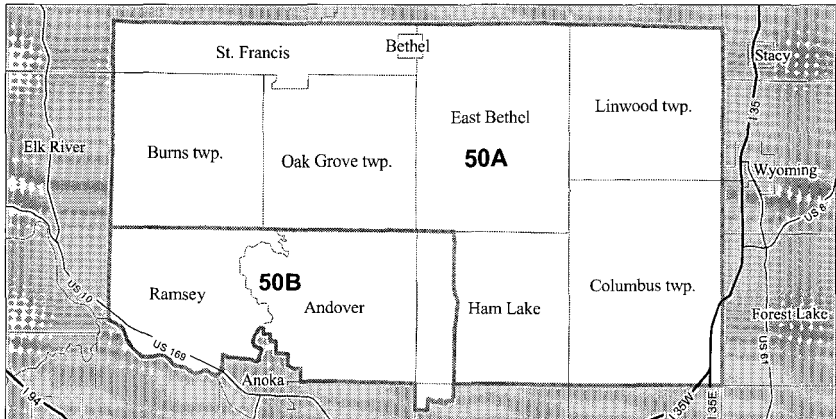
Representative District 50B
Kathy Tingelstad

(Republican)

Home: 13636 Marigold St. NW, Andover 55304, (763)421-2000
Capitol: 507 State Office Bldg., St. Paul 55155, (651)296-5369
V/TDD: (651)296-9896
E-mail: rep.kathy.tingelstad@house.leg.state.mn.us

Committees: Capital Investment; Environment & Natural Resources Finance; vice chair, Environment & Natural Resources; Redistricting

Elected: 1996, 1998, 2000





Senator District 51

Jane Krentz

(Democratic-Farmer-Labor)

Home: 14177 Paris Ave. N, May Township 55082
(651)430-2983

Capitol: 111 State Capitol, St. Paul 55155, (651)296-7061

E-mail: sen.jane.krentz@senate.leg.state.mn.us

Committees: chair, Environment & Natural Resources; Crime Prevention; Education; E-12 Education Budget Division; Environment & Agriculture Budget Division; Finance

Elected: 1992, 1996, 2000



Representative District 51A

Andrew Westerberg

(Republican)

Home: 13070 Goodhue St. NE, Blaine 55449, (763)757-5097

Capitol: 523 State Office Bldg., St. Paul 55155, (651)296-4226

E-mail: rep.andy.westerberg@house.leg.state.mn.us

Committees: Commerce, Jobs & Economic Development; Transportation Finance; Transportation

Elected: 1998, 2000



Representative District 51B

Ray Vandever

(Republican)

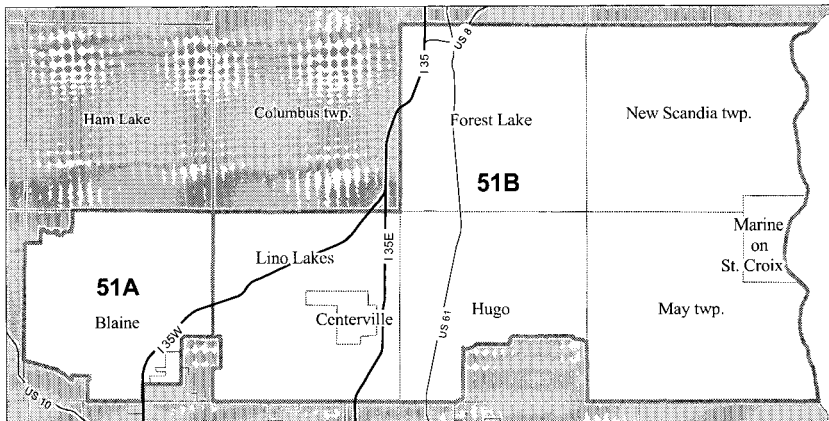
Home: 1344 Baypoint Dr., Forest Lake 55025, (651)464-7904

Capitol: 529 State Office Bldg., St. Paul 55155, (651)296-4124

E-mail: rep.ray.vandever@house.leg.state.mn.us

Committees: Environment & Natural Resource; Local Government & Metropolitan Affairs; vice chair, Transportation Finance; Transportation

Elected: 1998, 2000



chapter Three State Legislature



Senator District 52
Satveer Chaudhary

(Democratic-Farmer-Labor)

Home: 1601 N. Innsbruck Dr., Fridley 55432, (763)571-0897

Capitol: 325 State Capitol, St. Paul 55155, (651)296-4334

E-mail: sen.satveer.chaudhary@senate.leg.state.mn.us

Committees: vice chair, Transportation; Crime Prevention; Education; E-12 Education Budget Division; Finance; Transportation & Public Safety Budget Division

Elected: 2000



Representative District 52A
Barbara Goodwin

(Democratic-Farmer-Labor)

Home: 650 Sullivan Ln. NE, Columbia Heights 55421
(763)574-1716

Capitol: 353 State Office Bldg, St. Paul 55155, (651)296-4331

E-mail: rep.barb.goodwin@house.leg.state.mn.us

Committees: Education; K-12 Education Finance

Elected: 2000



Representative District 52B
Geri Evans

(Democratic-Farmer-Labor)

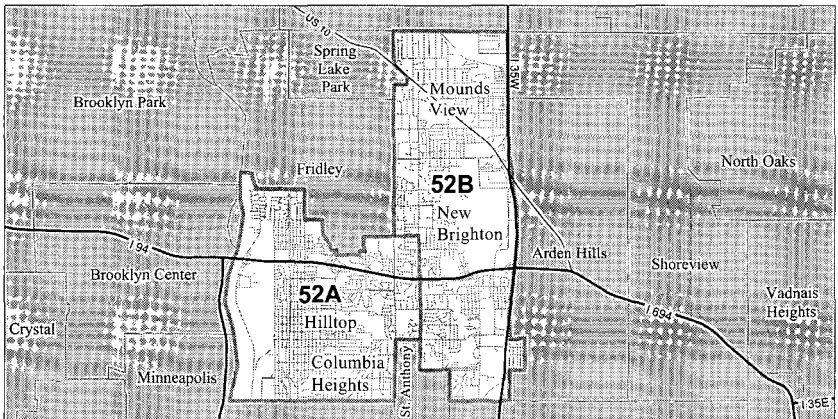
Home: 52 Windsor Ct., New Brighton 55112, (651)633-6542

Capitol: 211 State Office Bldg, St. Paul 55155, (651)296-0141

E-mail: rep.geri.evans@house.leg.state.mn.us

Committees: Capital Investment; Governmental Operations & Veterans Affairs; State Government Finance

Elected: 1992, 1996, 2000





Senator District 53

Mady Reiter

(Republican)

Home: 4279 Highland Dr., Shoreview 55126, (651)484-3009
Capitol: 155 State Office Bldg., St. Paul 55155, (651)296-1253
E-mail: sen.mady.reiter@senate.leg.state.mn.us

Committees: Commerce; Income & Sales Tax Budget Division;
 State & Local Government Operations; Taxes; Transportation

Elected: 2000



Representative District 53A

Philip Krinkie

(Republican)

Home: 1045 Lake Beach Dr., Shoreview 55126, (651)481-8355
Capitol: 365 State Office Bldg., St. Paul 55155, (651)296-2907
E-mail: rep.phil.krinkie@house.leg.state.mn.us

Committees: Governmental Operations & Veterans Affairs; Local
 Government & Metropolitan Affairs; chair, State Government
 Finance; Taxes; Ways & Means

Elected: 1990, 1992, 1994, 1996, 1998, 2000



Representative District 53B

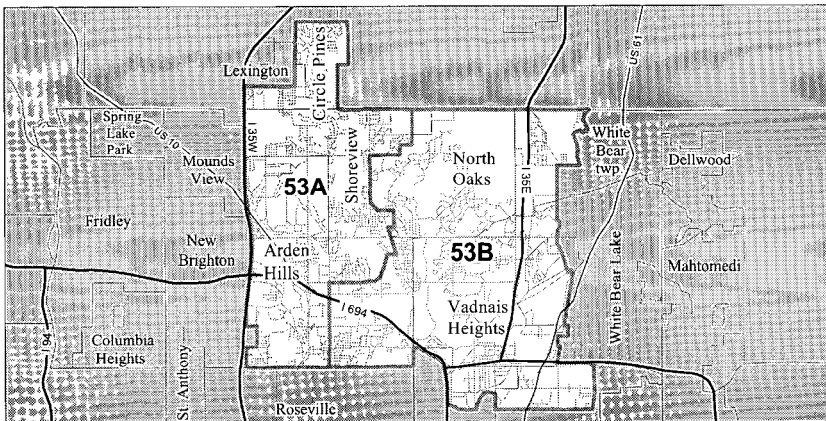
Carl Jacobson

(Republican)


Home: 3300 Belmar Dr., Vadnais Heights 55127, (651)787-0775
Capitol: 429 State Office Bldg., St. Paul 55155, (651)296-7153
E-mail: rep.carl.jacobson@house.leg.state.mn.us

Committees: Health & Human Services; Taxes; Taxes—Sales Tax
 Division

Elected: 2000



chapter Three State Legislature



Senator District 54

John Marty

(Democratic-Farmer-Labor)

Home: 2478 Lydia Ave. W, Roseville 55113, (651)633-8934

Capitol: 325 State Capitol, St. Paul 55155, (651)296-5645

E-mail: sen.john.marty@senate.leg.state.mn.us

Committees: chair, Judiciary; Commerce; Income & Sales Tax Budget Division; Rules & Administration; Taxes; Telecommunications, Energy & Utilities

Elected: 1986, 1990, 1992, 1996, 2000



Representative District 54A

Mary Jo McGuire

(Democratic-Farmer-Labor)

Home: 1529 W. Iowa Ave., Falcon Heights 55108, (651)644-1066

Capitol: 259 State Office Bldg., St. Paul 55155, (651)296-4342

E-mail: rep.maryjo.mcguire@house.leg.state.mn.us

Committees: Crime Prevention; Education; Family & Early Childhood Education Finance; Rules & Legislative Administration

Elected: 1988, 1990, 1992, 1994, 1996, 1998, 2000



Representative District 54B

Mindy Greiling

(Democratic-Farmer-Labor)

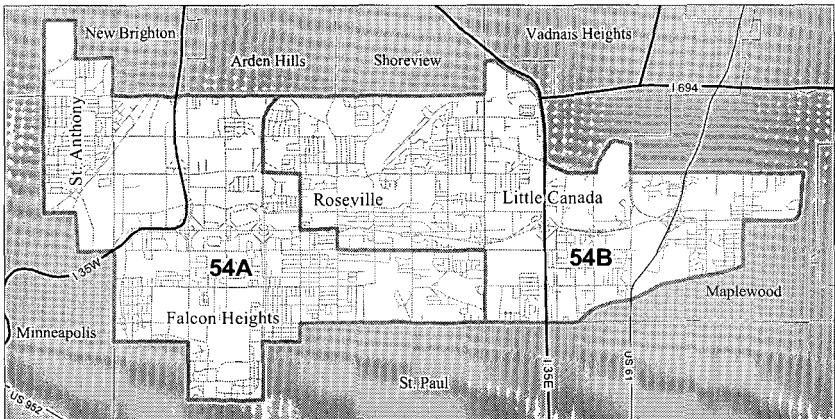
Home: 2495 Marion St., Roseville 55113, (651)490-0013

Capitol: 253 State Office Bldg., St. Paul 55155, (651)296-5387

E-mail: rep.mindy.greiling@house.leg.state.mn.us

Committees: Capital Investment; Education; K-12 Education Finance

Elected: 1992, 1994, 1996, 1998, 2000





Senator District 55
Charles W. Wiger

(Democratic-Farmer-Labor)

Home: 2200 East Buhl Ave., N. St. Paul 55109, (651)770-0283
Capitol: 301 State Capitol, St. Paul 55155, (651)296-6820
E-mail: sen.charles.wiger@senate.leg.state.mn.us

Committees: vice chair, Capital Investment; Education; E-12 Education Budget Division; Environment & Agriculture Budget Division; Finance; Jobs, Housing & Community Development

Elected: 1996, 2000



Representative District 55A
Harry Mares

(Republican)

Home: 2592 Crown Hill Ct., White Bear Lake 55110 (651)429-7189
Capitol: 401 State Office Bldg., St. Paul 55155, (651)296-5363
E-mail: rep.harry.mares@house.leg.state.mn.us

Committees: chair, Education; Governmental Operations & Veterans Affairs; K-12 Education Finance; Rules & Legislative Administration; State Government Finance

Elected: 1994, 1996, 1998, 2000



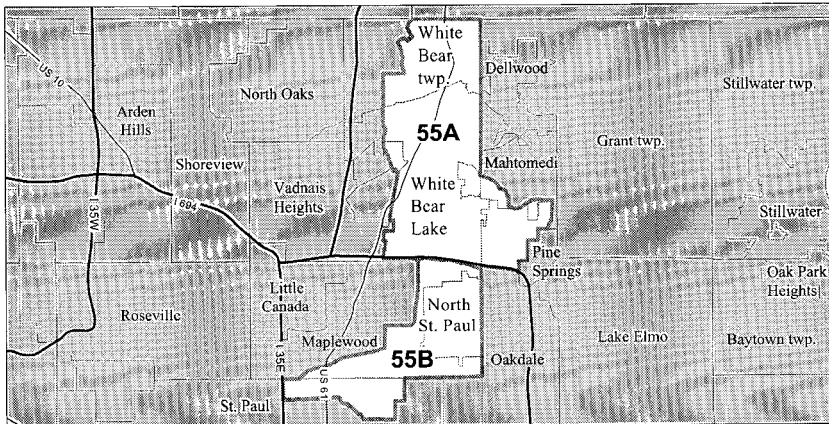
Representative District 55B
Scott Wasiluk

(Democratic-Farmer-Labor)

Home: 1747 Frank St., Maplewood 55109, (651)776-2633
Capitol: 225 State Office Bldg., St. Paul 55155, (651)296-1188
E-mail: rep.scott.wasiluk@house.leg.state.mn.us

Committees: Environment & Natural Resources Finance; Environment & Natural Resources

Elected: 2000



chapter Three State Legislature



Senator District 56
Michele Bachmann (Republican)

Home: 1801 Johnson Dr., Stillwater 55082, (651)430-3377
Capitol: 125 State Office Bldg., St. Paul 55155, (651)296-4315
E-mail: sen.michele.bachmann@senate.leg.state.mn.us

Committees: Capital Investment; Education; E-12 Education Budget Division; Jobs, Housing & Community Development Committee; Property Tax Budget Division; Taxes

Elected: 2000



Representative District 56A
Mark Holsten (Republican)

Home: 7790 Minar Ln., Stillwater 55082, (651)430-2538
Capitol: 381 State Office Bldg., St. Paul 55155, (651)296-3018
E-mail: rep.mark.holsten@house.leg.state.mn.us

Committees: Capital Investment; chair, Environment & Natural Resources Finance; Environment & Natural Resources; Regulated Industries

Elected: 1992, 1994, 1996, 1998, 2000

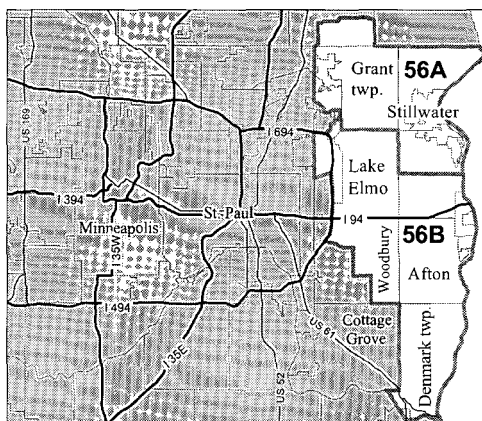


Representative District 56B
Eric Lipman (Republican)


Home: 8249 Deer Pond Ct. N, Lake Elmo 55042, (651)773-1985
Capitol: 567 State Office Bldg., St. Paul 55155, (651)296-4244
E-mail: rep.eric.lipman@house.leg.state.mn.us

Committees: Capital Investment; Civil Law; Governmental Operations & Veterans Affairs; vice chair, Judiciary Finance

Elected: 2000



Wisconsin



Senator District 57
Leonard R. Price

(Democratic-Farmer-Labor)

Home: 6264 Applewood Rd., Woodbury 55125, (651)735-0397
Capitol: 235 State Capitol, St. Paul 55155, (651)297-8060
E-mail: sen.len.price@senate.leg.state.mn.us

Committees: chair, Environment & Agriculture Budget Division; Capital Investment; Education; Environment & Natural Resources; Finance; Higher Education Budget Division

Elected: 1990, 1992, 1996, 2000



Representative District 57A
Nora Slawik

(Democratic-Farmer-Labor)

Home: 1142 Marnie Ct., St. Paul 55119, (651)738-7099
Capitol: 356 State Office Bldg., St. Paul 55155, (651)296-7807
E-mail: rep.nora.slawik@house.leg.state.mn.us

Committees: Family & Early Childhood Education Finance; Health & Human Services

Elected: 1996, 2000



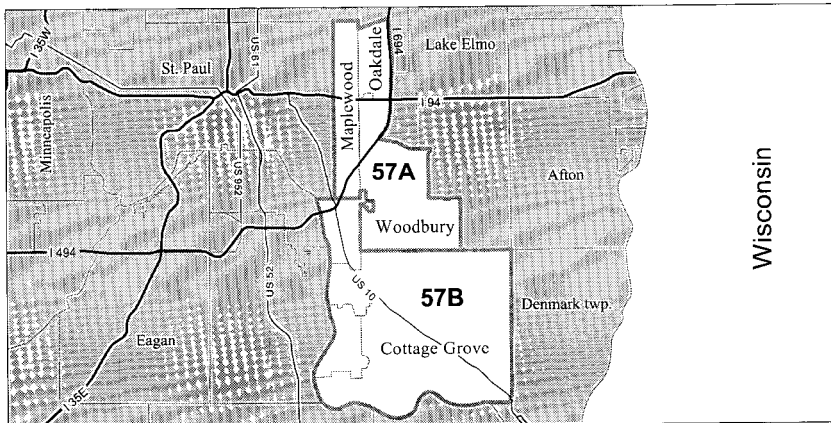
Representative District 57B
Sharon Marko

(Democratic-Farmer-Labor)

Home: 11247 Kingsborough Trl., Cottage Grove 55016
(651)459-7757
Capitol: 279 State Office Bldg., St. Paul 55155, (651)296-3135
E-mail: rep.sharon.marko@house.leg.state.mn.us

Committees: Local Government & Metropolitan Affairs; Transportation Finance; Transportation

Elected: 1994, 1996, 1998, 2000





Senator District 58
Linda I. Higgins
Majority Whip

(Democratic-Farmer-Labor)

Home: 1715 Emerson Ave. N, Minneapolis 55411
(612)522-2776

Capitol: 328 State Capitol, St. Paul 55155, (651)296-9246

E-mail: sen.linda.higgins@senate.leg.state.mn.us

Committees: vice chair, Health & Family Security; Environment & Agriculture Budget Division; Environment & Natural Resources; Finance; Jobs, Housing & Community Development

Elected: 1996, 2000



Representative District 58A
Joe Mullery

(Democratic-Farmer-Labor)

Home: 4101 Vincent Ave. N, Minneapolis 55412, (612)521-4921

Capitol: 387 State Office Bldg., St. Paul 55155, (651)296-4262

Fax: (651)297-8128

E-mail: rep.joe.mullery@house.leg.state.mn.us

Committees: Commerce, Jobs & Economic Development; Economic Development & Tourism Division; Taxes; Taxes—Property Tax Division

Elected: 1996, 1998, 2000



Representative District 58B
Gregory Gray

(Democratic-Farmer-Labor)

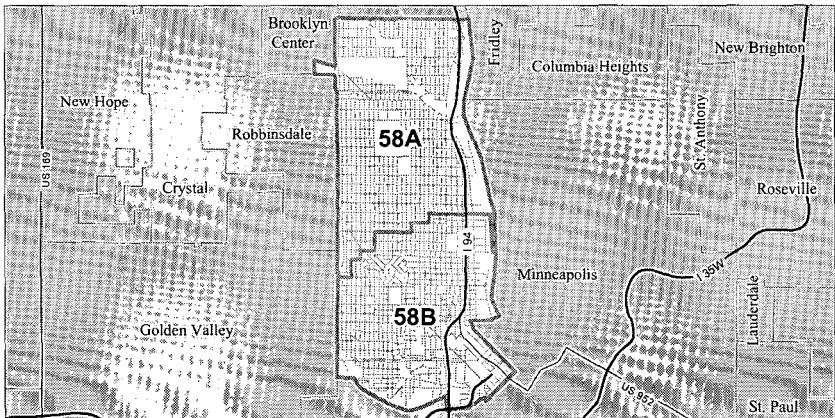
Home: 1507 Oakpark Ave. N, Minneapolis 55411, (612)529-0278

Capitol: 327 State Office Bldg., St. Paul 55155, (651)296-8659

E-mail: rep.gregory.gray@house.leg.state.mn.us

Committees: Education; Family & Early Childhood Education Finance; Redistricting

Elected: 1998, 2000





Senator District 59
Lawrence J. Pogemiller (Democratic-Farmer-Labor)

Home: 201 University Ave. NE, Minneapolis 55413
(612)378-1006
Capitol: 235 State Capitol, St. Paul 55155, (651)296-7809
E-mail: sen.larry.pogemiller@senate.leg.state.mn.us

Committees: chair, Taxes; Education; Environment & Natural Resources; Higher Education Budget Division; Property Tax Budget Division; Rules & Administration; State & Local Government Operations

Elected: 1982, 1986, 1990, 1992, 1996, 2000.



Representative District 59A
Len Biernat (Democratic-Farmer-Labor)

Home: 2246 Lincoln St. NE, Minneapolis 55418, (612)788-4923
Capitol: 303 State Office Bldg., St. Paul 55155, (651)296-4219
E-mail: rep.len.biernat@house.leg.state.mn.us

Committees: Education; Governmental Operations & Veterans Affairs; K-12 Education Finance

Elected: 1996, 1998, 2000

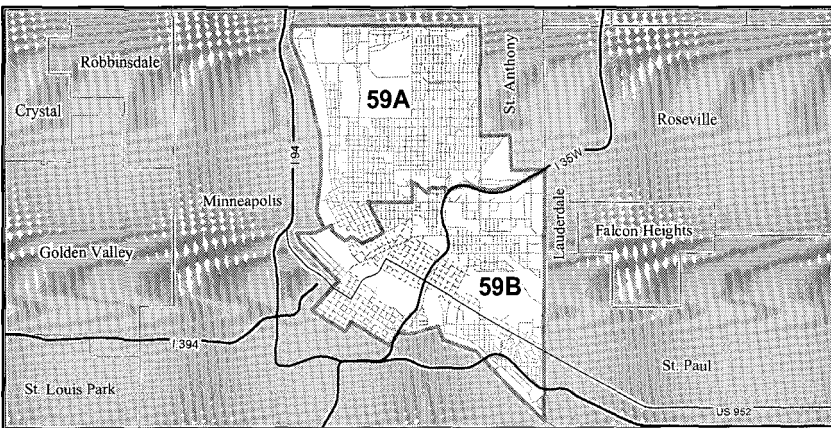


Representative District 59B
Phyllis Kahn (Democratic-Farmer-Labor)

Home: 115 W. Island Ave., Minneapolis 55401, (612)378-2591
Capitol: 255 State Office Bldg., St. Paul 55155, (651)296-4257
E-mail: rep.phyllis.kahn@house.leg.state.mn.us

Committees: Capital Investment; Regulated Industries; Transportation; Ways & Means

Elected: 1972, 1974, 1976, 1978, 1980, 1982, 1984, 1986, 1988, 1990, 1992, 1994, 1996, 1998, 2000





Senator District 60

Myron Orfield

(Democratic-Farmer-Labor)

Home: 4019 Sheridan Ave. S, Minneapolis 55410, (612)926-9205

Capitol: 227 State Capitol Bldg., St. Paul 55155, (651)296-4191

E-mail: sen.myron.orfield@senate.leg.state.mn.us

Committees: vice chair, State & Local Government Operations; Income & Sales Tax Budget Division; Jobs, Housing & Community Development; Taxes

Elected: 2000



Representative District 60A

Margaret Anderson Kelliher
Assistant Minority Leader

(Democratic-Farmer-Labor)

Home: 229 Sheridan Ave. S, Minneapolis 55405, (612)377-9836

Capitol: 231 State Office Bldg., St. Paul 55155, (651)296-0171

E-mail: rep.margaret.kelliher@house.leg.state.mn.us

Committees: Environment & Natural Resources Finance; Environment & Natural Resources; Ways & Means

Elected: 1998, 2000



Representative District 60B

Scott Dibble

(Democratic-Farmer-Labor)

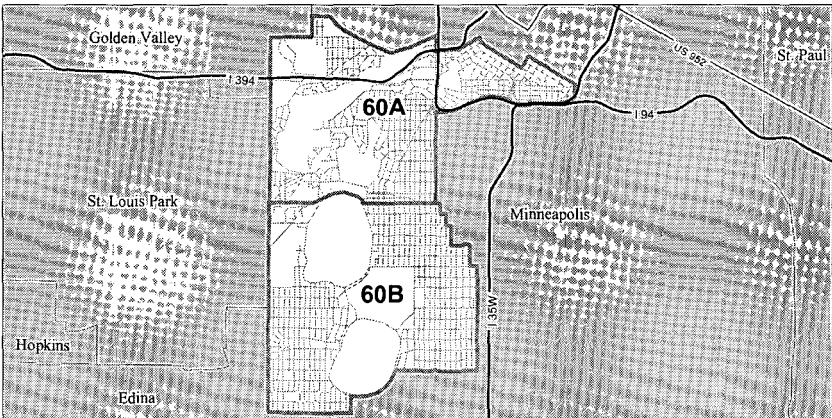
Home: 4207 Blaisdell Ave., Minneapolis 55409, (612)824-3823

Capitol: 369 State Office Bldg., St. Paul 55155, (651)296-9281

E-mail: rep.scott.dibble@house.leg.state.mn.us

Committees: Governmental Operations & Veterans Affairs; Local Government & Metropolitan Affairs; State Government Finance

Elected: 2000





Senator District 61

Linda Berglin

(Democratic-Farmer-Labor)

Home: 4801 5th Ave. S, Minneapolis 55409, (612)822-0694

Capitol: 309 State Capitol, St. Paul 55155, (651)296-4261

E-mail: sen.linda.berglin@senate.leg.state.mn

Committees: chair, Health, Human Services & Corrections Budget Division; Capital Investment; Crime Prevention; Finance; Health & Family Security; Rules & Administration

Elected: 1980, 1982, 1986, 1990, 1992, 1996, 2000



Representative District 61A

Karen Clark

(Democratic-Farmer-Labor)

Home: 2633 18th Ave. S, Minneapolis 55407, (612)722-7728

Capitol: 307 State Office Bldg., St. Paul 55155, (651)296-0294

E-mail: rep.karen.clark@house.leg.state.mn.us

Committees: Commerce, Jobs & Economic Development; Jobs & Economic Development Finance; Ways & Means

Elected: 1980, 1982, 1984, 1986, 1988, 1990, 1992, 1994, 1996, 1998, 2000



Representative District 61B

Neva Walker

(Democratic-Farmer-Labor)

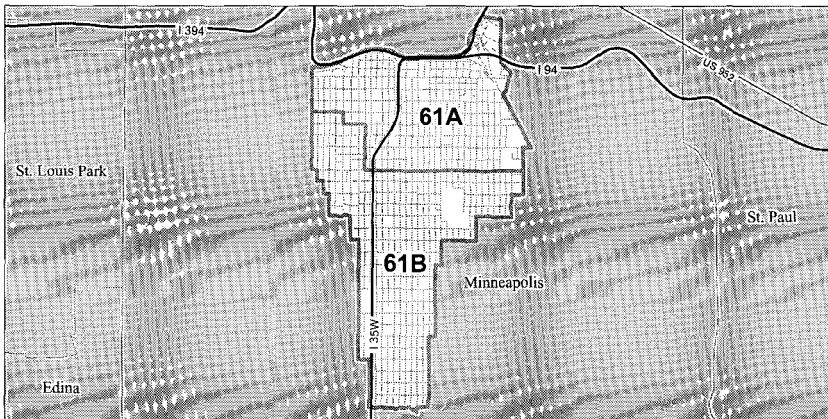
Home: Box 80224, Minneapolis 55408, (612)824-4262

Capitol: 213 State Office Bldg., St. Paul 55155, (651)296-7152

E-mail: rep.neva.walker@house.leg.state.mn.us

Committees: Health & Human Services; Taxes; Taxes—Sales Tax Division

Elected: 2000





Senator District 62

Julie A. Sabo

(Democratic-Farmer-Labor)


Home: 3319 E. 26th St., Minneapolis 55406, (612)721-2180

Capitol: 317 State Capitol, St. Paul 55155, (651)296-4274

E-mail: sen.julie.sabo@senate.leg.state.mn.us

Committees: vice chair, Jobs, Housing, & Community Development; Education; E-12 Education Budget Division; Finance; Transportation; Transportation & Public Safety Budget Division

Elected: 2000



Representative District 62A

Jim Davnie

(Democratic-Farmer-Labor)

Home: 2517 S. 30th Ave., Minneapolis 55406, (612)724-5163

Capitol: 335 State Office Bldg., St. Paul 55155, (651)296-0173

E-mail: rep.jim.davnie@house.leg.state.mn.us

Committees: Education; K-12 Education Finance; Local Government & Metropolitan Affairs

Elected: 2000



Representative District 62B

Wes Skoglund

(Democratic-Farmer-Labor)

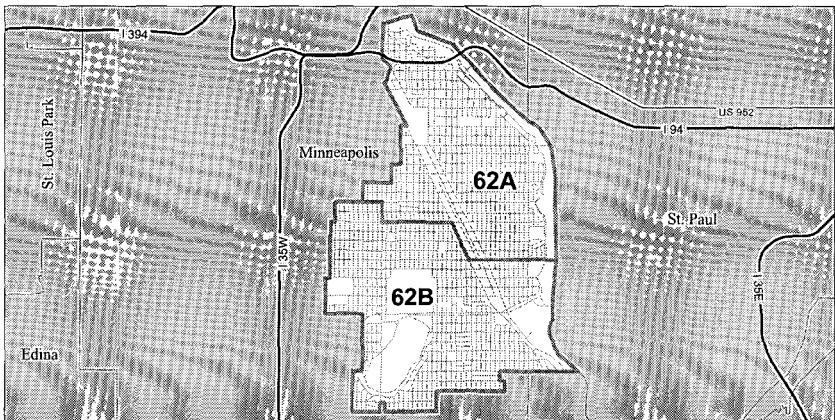
Home: 4838 S. 30th Ave., Minneapolis 55417, (612)721-1515


Capitol: 251 State Office Bldg., St. Paul 55155, (651)296-4330

E-mail: rep.wes.skoglund@house.leg.state.mn.us

Committees: Civil Law; Crime Prevention; Judiciary Finance

Elected: 1974, 1976, 1980, 1982, 1984, 1986, 1988, 1990, 1992, 1994, 1996, 1998, 2000





Senator District 63

Jane B. Ranum

(Democratic-Farmer-Labor)

Home: 5045 Aldrich Ave, S, Minneapolis 55419, (612)822-5081

Capitol: 120 State Capitol, St. Paul 55155, (651)297-8061

E-mail: sen.jane.ranum@senate.leg.state.mn.us

Committees: chair, Crime Prevention; Education; E-12 Education Budget Division; Finance; Health, Human Services & Corrections Budget Division; Judiciary; Rules & Administration

Elected: 1990, 1992, 1996, 2000



Representative District 63A

Jean Wagenius

(Democratic-Farmer-Labor)

Home: 4804 S. 11th Ave., Minneapolis 55417, (612)822-3347

Capitol: 239 State Office Bldg., St. Paul 55155, (651)296-4200

E-mail: rep.jean.wagenius@house.leg.state.mn.us

Committees: Environment & Natural Resources Finance; Environment & Natural Resources; Rules & Legislative Administration

Elected: 1986, 1988, 1990, 1992, 1994, 1996, 1998, 2000



Representative District 63B

Mark Gleason

(Democratic-Farmer-Labor)

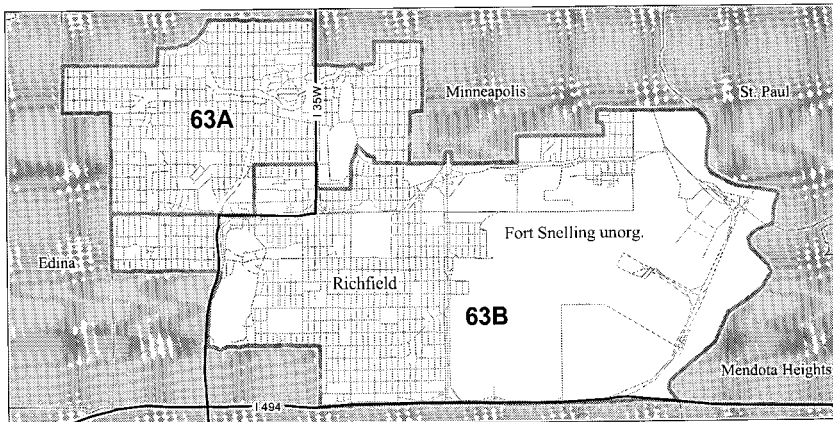
Home: 6434 Irving Ave. S, Richfield 55423, (612)861-4542

Capitol: 313 State Office Bldg., St. Paul 55155, (651)296-5375

E-mail: rep.mark.gleason@house.leg.mn.us

Committees: Governmental Operations & Veterans Affairs; Regulated Industries; Taxes; Taxes—Property Tax Division

Elected: 1998, 2000






Senator District 64
Richard J. Cohen

(Democratic-Farmer-Labor)

Home: 591 S. Cretin Ave., St. Paul 55116, (651)699-4476
Capitol: 317 State Capitol, St. Paul 55155, (651)296-5931
E-mail: sen.richard.cohen@senate.leg.state.mn.us

Committees: chair, State Government & Economic Development
Budget Division; Capital Investment; Education; Higher Education
Budget Division; Finance; Judiciary; Rules & Administration

Elected: 1986, 1990, 1992, 1996, 2000



Representative District 64A

Matt Entenza

(Democratic-Farmer-Labor)

Assistant Minority Leader

Home: 1622 Hague St., St. Paul 55104, (651)647-1425
Capitol: 261 State Office Bldg., St. Paul 55155, (651)296-8799
E-mail: rep.matt.entenza@house.leg.state.mn.us

Committees: Commerce, Jobs & Economic Development;
Education; K-12 Education Finance

Elected: 1994, 1996, 1998, 2000



Representative District 64B

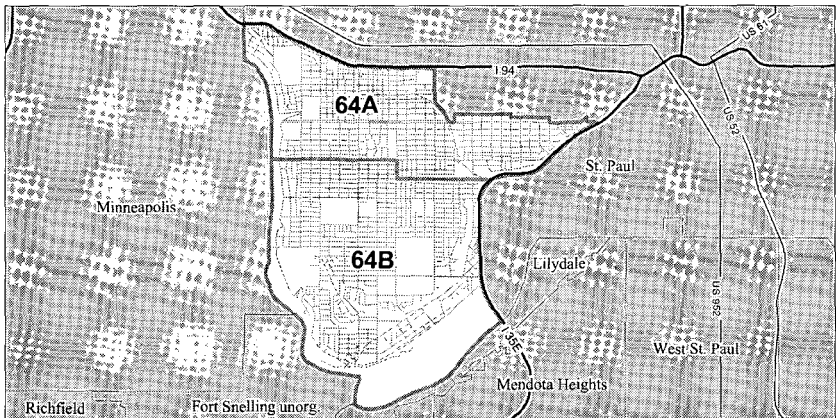
Michael Paymar

(Democratic-Farmer-Labor)

Home: 2009 Juliet Ave., St. Paul 55105, (651)698-3084
Capitol: 209 State Office Bldg., St. Paul 55155, (651)296-4199
E-mail: rep.michael.paymar@house.leg.state.mn.us

Committees: Commerce, Jobs & Economic Development; Crime
Prevention; Jobs & Economic Development Finance

Elected: 1996, 1998, 2000






Senator District 65
Sandra L. Pappas

(Democratic-Farmer-Labor)

Home: 182 Prospect Blvd., St. Paul 55107, (651)227-6032
Capitol: 120 State Capitol, St. Paul 55155, (651)296-1802
E-mail: sen.sandra.pappas@senate.leg.state.mn.us

Committees: chair, Education; Commerce; E-12 Education Budget Division; Property Tax Budget Division; Rules & Administration; Taxes; Transportation

Elected: 1990, 1992, 1996, 2000



Representative District 65A
Andy Dawkins

(Democratic-Farmer-Labor)

Home: 788 Charles Ave., St. Paul 55104, (651)224-6270
Capitol: 215 State Office Bldg., St. Paul 55155, (651)296-5158
E-mail: rep.andy.dawkins@house.leg.state.mn.us

Committees: Taxes; Taxes—Sales Tax Division; Ways & Means

Elected: Special 1987, 1988, 1990, 1992, 1994, 1996, 1998, 2000



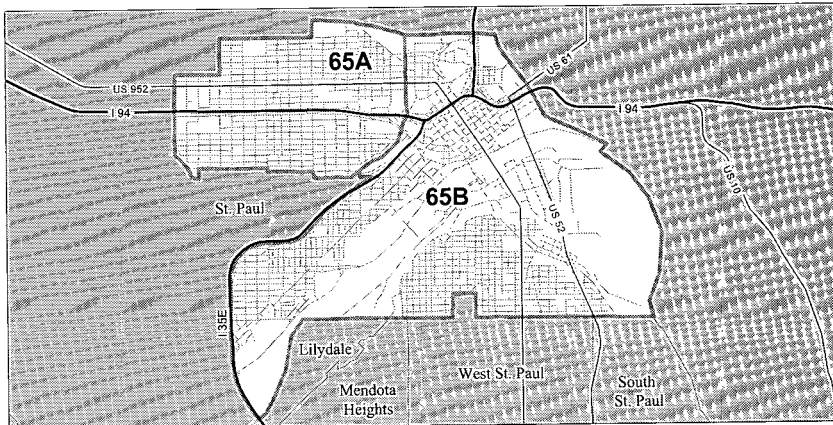
Representative District 65B
Carlos Mariani

(Democratic-Farmer-Labor)

Home: 187 Congress St., St. Paul 55107, (651)224-6647
Capitol: 203 State Office Bldg., St. Paul 55155, (651)296-9714
E-mail: rep.carlos.mariani@house.leg.state.mn.us

Committees: Capital Investment; Education; Redistricting

Elected: 1990, 1992, 1994, 1996, 1998, 2000





Senator District 66
Ellen R. Anderson

(Democratic-Farmer-Labor)

Home: 905 Lakeview Ave., St. Paul 55117, (651)488-7403

Capitol: 120 State Capitol, St. Paul 55155, (651)296-5537

E-mail: sen.ellen.anderson@senate.leg.state.mn.us

Committees: chair, Jobs, Housing & Community Development; Environment & Natural Resources; Finance; State Government, Economic Development & the Judiciary Budget Division; Telecommunications, Energy & Utilities

Elected: 1992, 1996, 2000



Representative District 66A
Tom Osthoff

(Democratic-Farmer-Labor)

Home: 766 W. Maryland Ave., St. Paul 55117, (651)489-9596

Capitol: 273 State Office Bldg., St. Paul 55155, (651)296-4224

E-mail: rep.tom.osthoff@house.leg.state.mn.us

Committees: Capital Investment; Environment & Natural Resources Finance; Environment & Natural Resources; Ways & Means

Elected: 1974, 1976, 1978, 1980, 1982, 1984, 1986, 1988, 1990, 1992, 1994, 1996, 1998, 2000



Representative District 66B
Alice Hausman

(Democratic-Farmer-Labor)

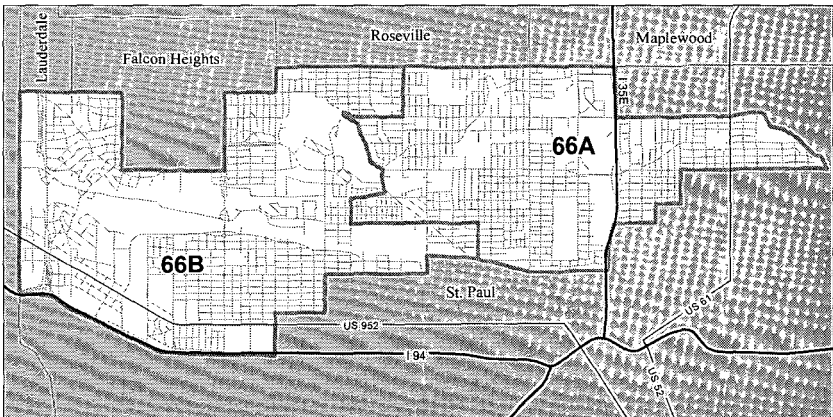
Home: 1447 Chelmsford St., St. Paul 55108, (651)646-6220

Capitol: 245 State Office Bldg., St. Paul 55155, (651)296-3824

E-mail: rep.alice.hausman@house.leg.state.mn.us

Committees: Environment & Natural Resources; Transportation; Transportation Finance

Elected: Special 1989, 1990, 1992, 1994, 1996, 1998, 2000





Senator District 67

Randy C. Kelly

(Democratic-Farmer-Labor)

Home: 1630 David, St. Paul 55119, (651)772-1114

Capitol: 323 State Capitol, St. Paul 55155, (651)296-5285

E-mail: sen.randy.kelly@senate.leg.state.mn.us

Committees: chair, Transportation; Crime Prevention; Finance; Telecommunications, Energy & Utilities; Transportation & Public Safety Budget Division

Elected: 1990, 1992, 1996, 2000



Representative District 67A

Tim Mahoney

(Democratic-Farmer-Labor)


Home: 1157 Breen St., St. Paul 55106, (651)776-3200

Capitol: 377 State Office Bldg., St. Paul 55155, (651)296-4277

E-mail: rep.tim.mahoney@house.leg.state.mn.us

Committees: Civil Law; Commerce, Jobs & Economic Development; Economic Development & Tourism Division; Jobs & Economic Development Finance

Elected: 1998, 2000



Representative District 67B

Sheldon Johnson

(Democratic-Farmer-Labor)

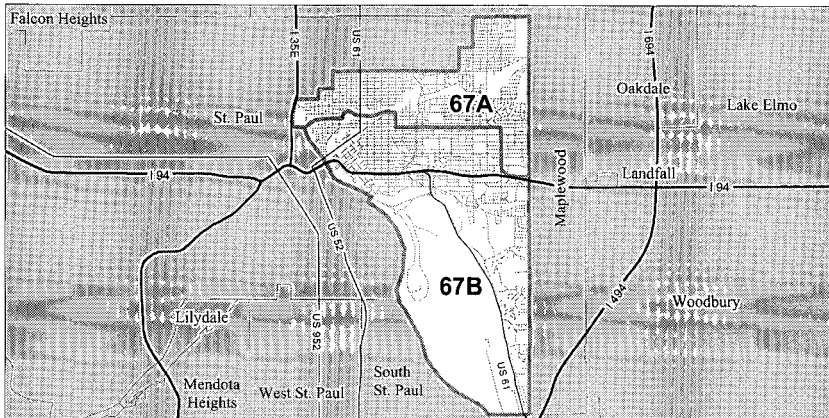
Home: 2031 Howard St. S, St. Paul 55119, (651)730-4917

Capitol: 229 State Office Bldg., St. Paul 55155, (651)296-4201

E-mail: rep.sheldon.johnson@house.leg.state.mn.us

Committees: Crime Prevention; Judiciary Finance; Regulated Industries

Elected: 2000



ENACTMENT OF LEGISLATION

A bill for an act is an idea for a new law or an idea to change or abolish an existing law. Ideas follow ten steps on their way to becoming Minnesota laws:

1. **The idea:** Anyone can propose an idea for a bill—an individual, a consumer group, a corporation, a professional association, a governmental unit, the governor—but most frequently ideas come from members of the legislature.
2. **The chief author:** Each bill must have a legislator to introduce it. The chief author's name appears first on the bill with the bill's file number as identification while it moves through the legislative process.
3. **Other authors:** There may be up to 34 coauthors from the house and four from the senate. Their names also appear on the bill.
4. **The revisor of statutes:** The revisor puts the idea into the proper legal form as a bill for introduction into the house of representatives or the senate, usually both. The revisor also updates *Minnesota Statutes* after the legislative session to include all new laws.
5. **Introduction:** When introduced in the house, a bill receives a house file number (*H.F. 2312, for example*); in the senate, a senate file number (*S.F. 503, for example*). These numbers indicate the bill's chronological order of introduction in each body.
6. **Committee consideration:** Next the bill has its first reading (the Minnesota constitution requires three readings for all bills on three separate days), and the presiding officer of the house or senate refers it to an appropriate standing committee.

All committee meetings are open to the public. A committee may:

- * recommend passage of a bill in its original form;
- * recommend passage after amendment by the committee;
- * make no recommendation, in which case a bill may die when the session ends;
- * refer a bill to another committee (one requiring funds to the finance committee, for example).

After acting on a bill, the committee sends a report to the house or senate, stating its actions and recommendations.

7. General Register and General Orders: After the full house or senate accepts the committee report, the bill has its second reading and is placed on the house agenda, called the General Register, or the senate agenda, called General Orders. (A committee can recommend that noncontroversial bills bypass the General Register or General Orders and go onto the Consent Calendar, where bills usually pass without debate.) After this point, house and senate procedures differ slightly.

In the house, the General Register serves as a parking lot where bills await action by the full body. Bills chosen to appear on the Calendar for the Day or the Fiscal Calendar are drawn from the General Register.

In the senate, a different procedure is used. Bills are listed on the General Orders agenda. Senate members, acting as the "committee of the whole," have a chance to debate the issue and offer amendments on the bill. Afterwards, they vote to recommend: passage of the bill, progress (delay action), or further committee action. And sometimes they recommend that a bill not pass. From here, the bill is placed on the calendar.

8. **The Calendar:** In the house, the Calendar for the Day is a list of bills the house Rules and Legislative Administration has designated for the full house to vote on. Members can vote to amend the bill, and after amendments are dispensed with, the bill is given its third reading before the vote of the full body is taken. The house also has a Fiscal Calendar, on which the chair of the house Ways and Means Committee or house Taxes Committee can call up for consideration any tax or finance bill that has had a second reading. The bills are debated, amended, and passed in one day.

In the senate, bills approved by the “committee of the whole” are placed on the calendar. At this point, the bill has its third reading, after which time the bill cannot be amended unless the entire body agrees to it. Toward the end of the session, the senate Committee on Rules and Administration designates bills from the General Orders calendar to receive priority consideration. These Special Orders bills are debated, amended, and passed in one day.

A bill needs 68 votes to pass the house and 34 votes to pass the senate. If the house and senate each pass the same version of the bill, it goes to the governor for a signature.

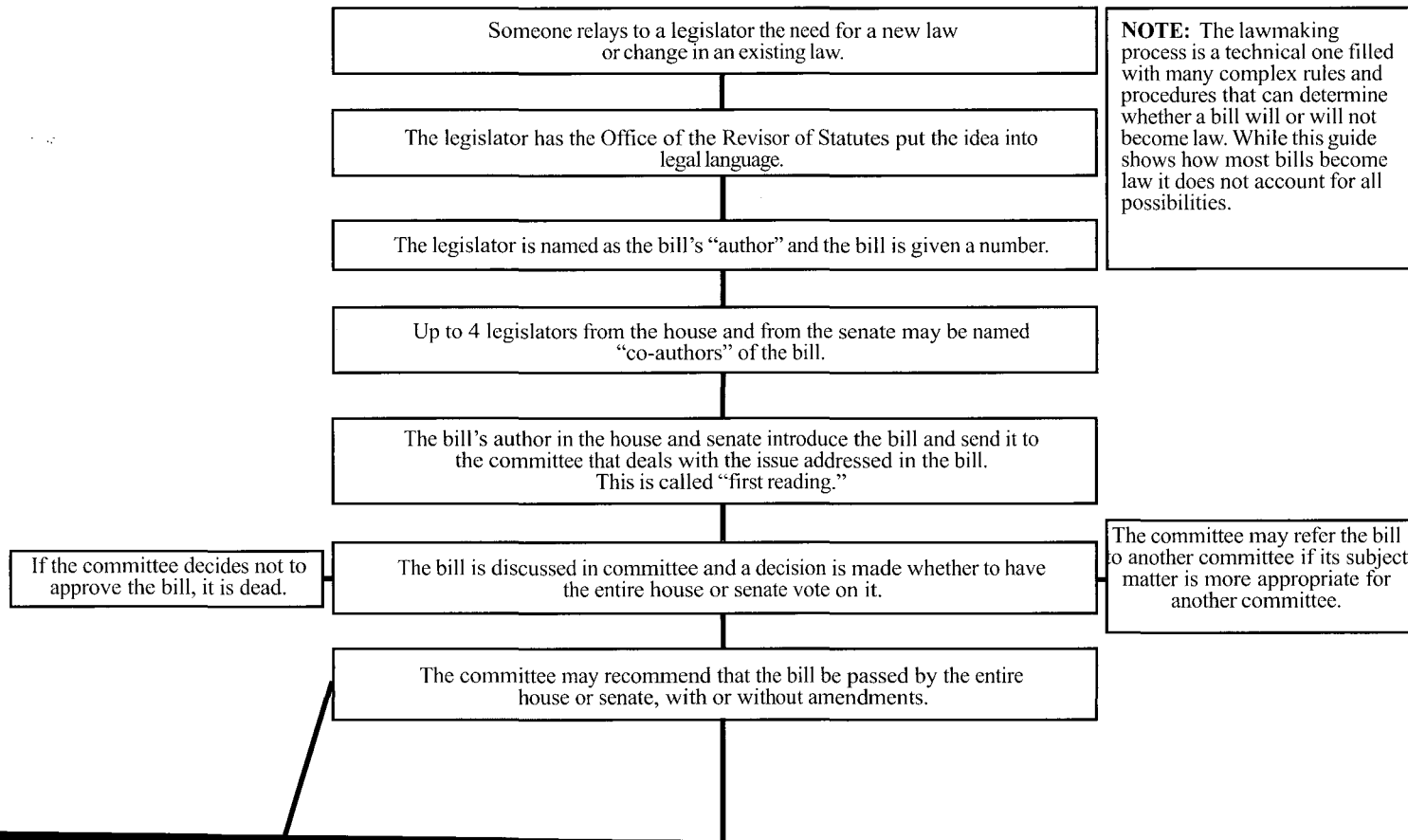
9. **Conference committee:** When the house and the senate both pass the same version of a bill, that bill goes to the governor for approval or disapproval. If the house and senate do not agree, a conference committee, including members of both houses, meets to reach an agreement. If both bodies then pass the bill in compromise form, it goes to the governor.

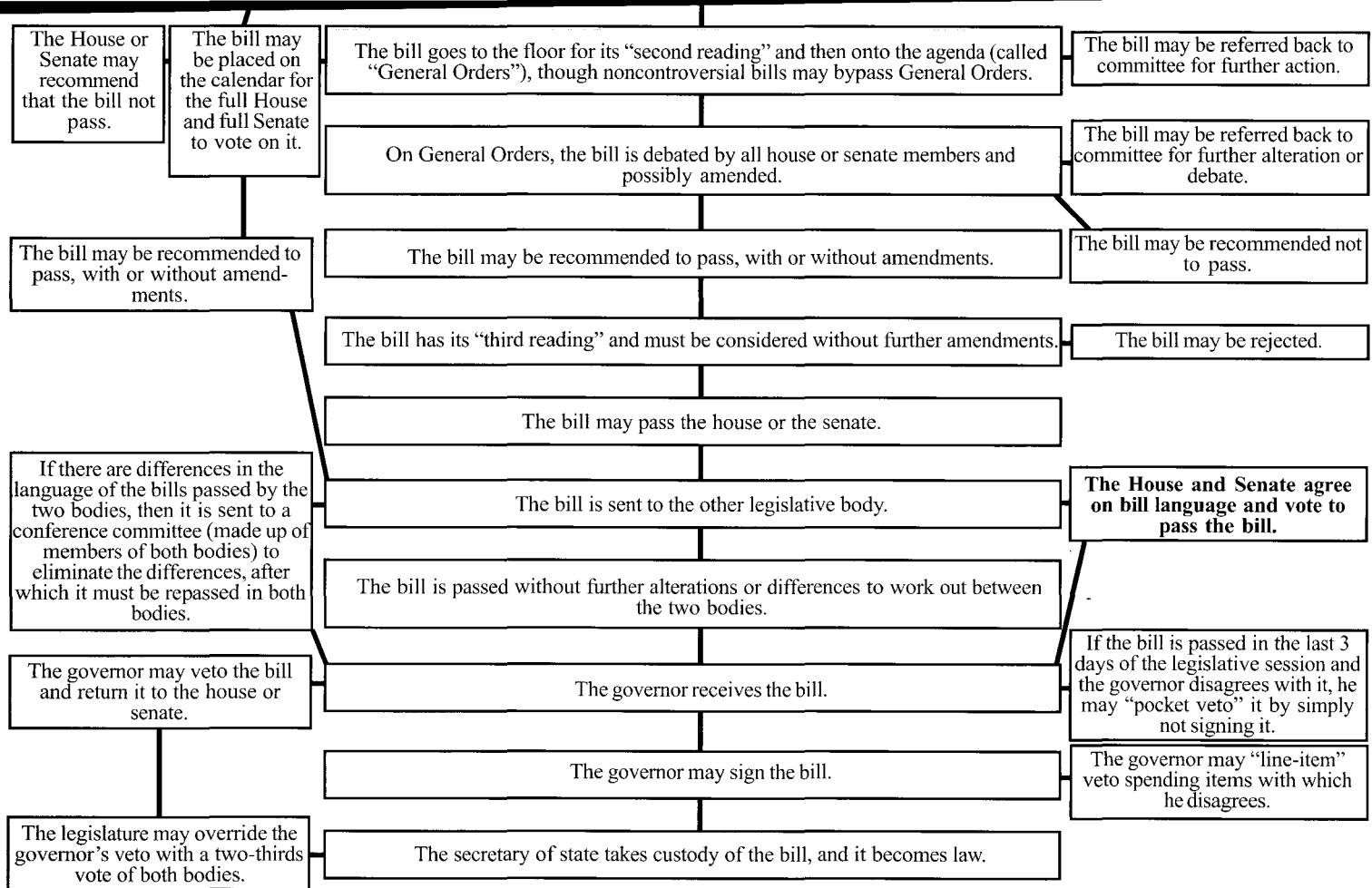
10. **The governor:** When a bill arrives, the governor may:

- * sign it and the bill becomes law;
- * veto it (return it with a “veto message” stating objections) to the body where it originated;
- * pocket veto the bill (after final adjournment of the legislature);
- * exercise the right to line-veto portions of appropriations bills.

If the governor does not sign or veto a bill within three days after receiving it, while the legislature is in session, the bill becomes a law.

THE LIFE OF A BILL





LEGISLATIVE COMMITTEES

STANDING COMMITTEES OF THE SENATE

Agriculture, General Legislation, and Veterans Affairs Committee (12)

Chair: Murphy (D)		Vice Chair: Ring (D)	
Berg (R)	Fischbach (R)	Lourey (D)	Vickerman (D)
Dille (R)	Johnson, D. E. (D)	Sams (D)	
Fowler (D)	Lesewski (R)	Scheevel (R)	

Capital Investment Committee (13)

Chair: Langseth (D)		Vice Chair: Wiger (D)	
Bachmann (R)	Dille (R)	Kiscaden (R)	Samuelson (D)
Berglin (D)	Johnson, Douglas (D)	Larson (R)	Wiener (D)
Cohen (D)	Kierlin (R)	Price (D)	

Commerce Committee (14)

Chair: Solon (D)		Vice Chair: Scheid (D)	
Belanger (R)	Larson (R)	Metzen (D)	Reiter (R)
Hottinger (D)	Lessard (IP)	Oliver (R)	Samuelson (D)
Kierlin (R)	Marty (D)	Pappas (D)	Wiener (D)

Crime Prevention Committee (12)

Chair: Ranum (D)		Vice Chair: Foley (D)	
Berglin (D)	Kelly, R. C. (D)	Limmer (R)	Schwab (R)
Betzold (D)	Kleis (R)	Olson (R)	Chaudhary (D)
Krentz (D)	Nueville (R)		

Education Committee (35)

Chair: Pappas (D)		Vice Chair: Lourey (D)	
Bachmann (R)	Knutson (R)	Pogemiller (D)	Scheid (D)
Chaudhary (D)	Krentz (D)	Price (D)	Schwab (R)
Cohen (D)	Langseth (D)	Ranum (D)	Solon (D)
Fowler (D)	Larson (R)	Rest (D)	Stumpf (D)
Johnson, Debbie (R)	Lesewski (R)	Robertson (R)	Terwilliger (R)
Kelley, S. (D)	Limmer (R)	Robling (R)	Tomassoni (D)
Kierlin (R)	Murphy (D)	Sabo (D)	Wiener (D)
Kinkel (D)	Olson (R)	Scheevel (R)	Wiger (D)
Kleis (R)			

E-12 Education Budget Committee (18)

Chair: Stumpf (D)		Vice Chair: Rest (D)	
Bachmann (R)	Knutson (R)	Pappas (D)	Scheevel (R)
Chaudhary (D)	Langseth (D)	Ranum (D)	Schwab (R)
Johnson, Debbie (R)	Lourey (D)	Robertson (R)	Tomassoni (D)
Krentz (D)	Olson (R)	Sabo (D)	Wiger (D)

Higher Education Committee (17)

Chair: Wiener (D)		Vice Chair: Kinkel (D)	
Cohen (D)	Kleis (R)	Murphy (D)	Scheid (D)
Fowler (D)	Larson (R)	Pogemiller (D)	Solon (D)
Kelley, S. (D)	Lesewski (R)	Price (D)	Terwilliger (R)
Kierlin (R)	Limmer (R)	Robling (R)	

Environment and Natural Resources Committee (18)

Chair: Krentz (D)

Anderson (D) Higgins (D)
 Berg (R) Kinkel (D)
 Dille (R) Knutson (R)
 Frederickson (R) Lessard (IP)

Vice Chair: Tomassoni (D)

Olson (R) Ring (D)
 Pariseau (R) Stevens (R)
 Pogemiller (D) Stumpf (D)
 Price (D) Vickerman (D)

Finance Committee (37)

Chair: Johnson, Douglas (D)

Anderson (D) Johnson, D. E. (D)
 Berg (R) Kelly, R. C. (D)
 Berglin (D) Kiscaden (R)
 Chaudhary (D) Kleis (R)
 Cohen (D) Knutson (R)
 Day (R) Krentz (D)
 Dille (R) Langseth (D)
 Frederickson (R) Larson (R)
 Higgins (D) Lourey (D)

Vice Chair: Johnson, D. H. (D)

Metzen (D) Sabo (D)
 Neuville (R) Sams (D)
 Ourada (R) Solon (D)
 Pariseau (R) Stevens (R)
 Price (D) Terwilliger (R)
 Ranum (D) Vickerman (D)
 Ring (D) Wiener (D)
 Robertson (R) Wiger (D)
 Robling (R)

Health and Family Security Committee (11)

Chair: Sams (D)

Berglin (D) Hottinger (D)
 Fischbach (R) Kiscaden (R)
 Foley (D) Lourey (D)

Vice Chair: Higgins (D)

Pariseau (R)
 Ring (D)
 Stevens (R)

Jobs, Housing, and Community Development Committee (14)

Chair: Anderson (D)

Bachmann (R) Johnson, D. H. (D)
 Frederickson (R) Johnson, Debbie (R)
 Higgins (D) Johnson, Douglas (D)

Vice Chair: Sabo (D)

Knutson (R) Robertson (R)
 Moe (D) Terwilliger (R)
 Orfield (D) Wiger (D)

Judiciary Committee (10)

Chair: Marty (D)

Betzold (D) Fischbach (R)
 Cohen (D) Kiscaden (R)

Vice Chair: Foley (D)

Limmer (R) Orfield (D)
 Neuville (R) Ranum (D)

Rules and Administration Committee (23)

Chair: Moe (D)

Belanger (R) Johnson, D. E. (D)
 Berg (R) Johnson, Douglas (D)
 Berglin (D) Langseth (D)
 Cohen (D) Larson (R)
 Day (R) Marty (D)
 Frederickson (R) Metzen (D)

Vice Chair: Hottinger (D)

Olson (R) Solon (D)
 Pappas (D) Stumpf (D)
 Pariseau (R) Vickerman (D)
 Pogemiller (D)
 Ranum (D)
 Samuelson (R)

State and Local Government Operations Committee (13)

Chair: Vickerman (D)

Betzold (D) Pogemiller (D)
 Day (R) Reiter (R)
 Fowler (D) Rest (D)

Vice Chair: Orfield (D)

Robertson (R) Stevens (R)
 Robling (R) Stumpf (D)
 Solon (D)

chapter Three State Legislature

Tax Committee (30)

Chair: Pogemiller (D)

Bachmann (R)	Kelley, S. (D)
Belanger (R)	Kierlin (R)
Betzold (D)	Kinkel (D)
Fischbach (R)	Lesewski (R)
Foley (D)	Lassard (IP)
Hottinger (D)	Limmer (R)
Johnson, Debbie (R)	Marty (D)

Vice Chair: Fowler (D)

Moe (D)	Rest (D)
Murphy (D)	Samuelson (D)
Oliver (R)	Scheevel (R)
Olson (R)	Scheid (D)
Orfield (D)	Schwab (R)
Pappas (D)	Stumpf (D)
Reiter (R)	Tomassoni (D)

Telecommunications, Energy, and Utilities Committee (16)

Chair: Metzen (D)

Anderson (D)	Kinkel (D)
Frederickson (R)	Lesewski (R)
Johnson, D. H. (D)	Lessard (IP)
Kelly, R. C. (D)	Marty (D)

Vice Chair: Kelley, S. (D)

Oliver (R)	Scheevel (R)
Ourada (R)	Tomassoni (D)
Pariseau (R)	
Sams (D)	

Transportation Committee (18)

Chair: Kelly, R. C. (D)

Belanger (R)	Johnson, Debbie (R)
Day (R)	Langseth (D)
Johnson, D. H. (D)	Metzen (D)
Johnson, D. E. (D)	Murphy (D)

Vice Chair: Chaudhary (D)

Ourada (R)	Sabo (D)
Pappas (D)	Samuelson (D)
Reiter (R)	Schwab (R)
Robling (R)	Terwilliger (R)

SENATE BUDGET DIVISIONS

Environment and Agriculture Budget Division (10)

Chair: Price (D)

Berg (R)	Higgins (D)	Pariseau (R)
Dille (R)	Johnson, Douglas (D)	Ring (D)
Frederickson (R)	Krentz (D)	Wiger (D)

Health, Human Services, and Corrections Budget Division (8)

Chair: Berglin (D)

Kiscaden (R)	Ranum (D)	Wiener (D)
Lourey (D)	Sams (D)	
Neuville (R)	Stevens (R)	

State Government, Economic Development, and the Judiciary Budget Division (10)

Chair: Cohen (D)

Anderson (D)	Knutson (R)	Robertson (R)
Johnson, D. H. (D)	Larson (R)	Solon (D)
Kleis (R)	Metzen (D)	Vickerman (R)

Transportation and Public Safety Budget Division (9)

Chair: Johnson, D. E. (D)

Chaudhary (D)	Kelly, R. C. (D)	Ourada (R)	Sabo (D)
Day (R)	Langseth (D)	Robling (R)	Terwilliger (R)

Income and Sales Tax Budget Division (13)

Chair: Betzold (D)

Fowler (D)	Kinkel (D)	Marty (D)	Reiter (R)
Fischbach (R)	Lessard (IP)	Murphy (D)	Schwab (R)
Kierlin (R)	Limmer (R)	Orfield (D)	Tomassoni (D)

Property Tax Budget Division (17)

Chair: Samuelson (D)

Bachmann (R)	Johnson, Debbie (R)	Oliver (R)	Rest (D)
Belanger (R)	Kelley, S. (D)	Olson (R)	Scheevel (R)
Foley (D)	Lesewski (R)	Pappas (D)	Scheid (D)
Hottinger (D)	Moe (D)	Pogemiller (D)	Stumpf (D)

chapter Three State Legislature

STANDING COMMITTEES OF THE HOUSE

Agriculture and Rural Development Policy (16)

Chair: Finseth (R)

Dorman (R) Harder (R)
Penas (R) Rifenberg (R)
Johnson, R. (D) Wenzel (D)
Otremba (D) Schumacher (D)

Vice Chair: Westrom (R)

Ness (R) Osskopp (R)
Swenson (R) Peterson (D)
Juhnke (D) Kubly (D)

Agriculture and Rural Development Finance (10)

Chair: Ness (R)

Dorman (R) Johnson, R. (D)
Harder (R) Kubly (D)

Vice Chair: Swenson (R)

Westrom (R) Wenzel (D)
Finseth (R) Peterson (D)

Capital Investment (22)

Chair: Knoblach (R)

Bishop (R) Kahn (D)
Daggett (R) Solberg (D)
Holsten (R) Murphy (D)
Lipman (R) Osthoff (D)
Rhodes (R) Jaros (D)

Vice Chair: Fuller (R)

Clark, J. (R) Kalis (D)
Dempsey (R) Mariani (D)
Leppik (R) Luther (D)
Molnau (R) Evans (D)
Tingelstad (R) Greiling (D)

Civil Law (12)

Chair: Smith (R)

Boudreau (R) Skoglund (D)
Lipman (R) Luther (D)
Linder (R) Murphy (D)

Vice Chair: Holberg (R)

Clark, J. (R) Mahoney (D)
Stanek (R) Swapinski (D)

Commerce, Jobs, and Economic Development (26)

Chair: Davids (R)

Bradley (R) Mahoney (D)
Gerlach (R) Larson (D)
Johnson, J. (R) Clark, K. (D)
Ruth (R) Rukavina (D)
Walz (R) Bakke (D)
Lindner (R) Sertich (D)

Vice Chair: Stang (R)

Erhardt (R) Leighton (D)
Gunther (R) Paymar (D)
McElroy (R) Mullery (D)
Sykora (R) Entenza (D)
Westerberg (R) Marquart (D)
Hackbarth (R) Opatz (D)

Crime Prevention (16)

Chair: Turna (R)

Bishop (R) McGuire (D)
Olson (R) Skoglund (D)
Stanek (R) Johnson, S. (D)
Gunther (R) Wenzel (D)

Vice Chair: Penas (R)

Fuller (R) Murphy (D)
Smith (R) Hilstrom (D)
Walz (R) Swapinski (D)

Economic Development and Tourism Division (10)

Chair: Linder (R)

Hackbarth (R) Larson (D)
Gunther (R) Mullery (D)

Vice Chair: Walz (R)

Davids (R) Mahoney (D)
Ruth (R) Sertich (D)

Education Policy (32)

Chair: Mares (R)

Anderson, B. (R) Davnie (D)
 Cassell (R) Dorn (D)
 Eastlund (R) Opatz (D)
 Johnson, J. (R) Skoe (D)
 Leppik (R) Entenza (D)
 Seagren (R) Scumacher (D)
 Sykora (R) Biernat (D)
 Wolf (R) McGuire (D)

Vice Chair: Olson (R)

Buesgens (R) Gray (D)
 Dehler (R) Marquart (D)
 Erickson (R) Greiling (D)
 Kielkucki (R) Carlson (D)
 Ness (R) Goodwin (D)
 Seifert (R) Pelowski (D)
 Penas (R) Mariani (D)

Environment and Natural Resources Finance (14)

Chair: Holsten (R)

Finseth (R) Bakk (D)
 Ozment (R) Jennings (D)
 Tingelstad (R) Wasiluk (D)

Vice Chair: Hackbarth (R)

Howes (R) Wagenius (D)
 Swenson (R) Osthoff (D)
 Workman (R) Kelliher (D)

Environment and Natural Resources Policy (22)

Chair: Ozment (R)

Cassell (R) Wagenius (D)
 Haas (R) Kelliher (D)
 Holsten (R) Wasiluk (D)
 Swenson (R) Jennings (D)
 Fuller (R) Bakk (D)

Vice Chair: Tingelstad (R)

Finseth (R) Osthoff (D)
 Hackbarth (R) Hausman (D)
 Howes (R) Peterson (D)
 Workman (R) Skoe (D)
 Vandevor (R) Johnson, R. (D)

Ethics (6)

Chair: Daggett (R)

Davids (R) Murphy (D)

Vice Chair: Milbert (R)

Rhodes (R) Kubly (D)

Family and Early Childhood Education Finance (10)

Chair: Sykora (R)

Boudreau (R) Slawik (D)
 Haas (R) Gray (D)

Vice Chair: Normes (R)

Mulder (R) McGuire (D)
 Eastlund (R) Swapinski (D)

Government Operations and Veterans Affairs Policy (20)

Chair: Rhodes (R)

Anderson, B. (R) Gleason (D)
 Erickson (R) Biernat (D)
 Kielkucki (R) Dibble (D)
 Lipman (R) Hilty (D)
 Seifert (R) Solberg (D)

Vice Chair: Osskopp (R)

Dehler (R) Thompson (D)
 Eastlund (R) Jaros (D)
 Krinkie (R) Evans (D)
 Mares (R) Wenzel (D)

Health and Human Services Finance (10)

Chair: Goodno (R)

Boudreau (R) Koskinen (D)
 Abeler (R) Otremba (D)

Vice Chair: Mulder (R)

Bradley (R) Huntley (D)
 Wilkin (R) Follard (D)

Health and Human Services Policy (16)

Chair: Bradley (R)

Haas (R) Koskinen (D)
 Normes (R) Otremba (D)
 Goodno (R) Follard (D)
 Jacobson (R) Kubly (D)

Vice Chair: Boudreau (R)

Mulder (R) Huntley (D)
 Abeler (R) Slawik (D)
 Wilkin (R) Walker (D)

chapter Three State Legislature

Higher Education Finance (10)

Chair: Leppik (R)		Vice Chair: Dehler (R)	
Cassell (R)	Marquart (D)	Seifert (R)	Opatz (D)
Tuma (R)	Carlson (D)	Stang (R)	Pelowski (D)

Jobs and Economic Development Finance (10)

Chair: McElroy (R)		Vice Chair: Gunther (R)	
Dauids (R)	Paymar (D)	Gerlach (R)	Clark (D)
Lindner (R)	Sertich (D)	Walz (R)	Mahoney (D)

Judiciary Finance (10)

Chair: Stanek (R)		Vice Chair: Lipman (R)	
Bishop (R)	Murphy (D)	Fuller (R)	Skoglund (D)
Smith (R)	Hilstrom (D)	Tuma (R)	Johnson, S. (D)

K-12 Education Finance (19)

Chair: Seagren (R)		Vice Chair: Kielkucki (R)	
Buesgren (R)	Skoe (D)	Erickson (R)	Greiling (D)
Johnson, J. (R)	Entenza (D)	Mares (R)	Davnie (D)
Ness (R)	Goodwin (D)	Olson (R)	Dom (D)
Penas (R)	Biernat (D)	Wolf (R)	Schumacher (D)
Abeler (R)			

Local Government and Metropolitan Affairs (18)

Chair: Dempsey (R)		Vice Chair: Howes (R)	
Abrams (R)	Davnie (D)	Holberg (R)	Folliard (D)
Ozment (R)	Dibble (D)	Seagren (R)	Marko (D)
Vandeveer (R)	Hilstrom (D)	Buesgens (R)	Bernardy (D)
Osskopp (R)	Koskinen (D)	Krinkie (R)	Lenczewski (D)

Redistricting (12)

Chair: Paulsen (R)		Vice chair: Rifenberg (R)	
Abrams (R)	Pelowski (D)	Boudreau (R)	Luther (D)
Knoblach (R)	Mariani (D)	Seifert (R)	Gray (D)
Tingelstad (R)	Anderson, I. (D)		

Regulated Industries (18)

Chair: Wolf (R)		Vice Chair: Gerlach (R)	
Dauids (R)	Hilty (D)	Gunther (R)	Kalis (D)
Holsten (R)	Jennings (D)	Paulsen (R)	Lieder (D)
Rifenberg (R)	Kahn (D)	Stang (R)	Johnson, S. (D)
Workman (R)	Gleason (D)	Westrom (R)	Pelowski (D)

Rules and Legislative Administration (19)

Chair: Pawlenty (R)		Vice Chair: Seifert (R)	
Gerlach (R)	Pugh (D)	Knoblach (R)	Milbert (D)
Mares (R)	Solberg (D)	Molnau (R)	Huntley (D)
Osskopp (R)	Dom (D)	Ozment (R)	Wagenius (D)
Paulsen (R)	McGuire (D)	Sviggum (R)	Peterson (D)
Tuma (R)			

State Government Finance (12)

Chair: Krinkie (R)
 Kielkucki (R) Thompson (D)
 Rhodes (R) Evans (D)
 Erickson (R) Jaros (D)

Vice Chair: Anderson, B. (R)
 Mares (R) Hilty (D)
 Eastlund (R) Dibble (D)

Taxes (25)

Chair: Abrams (R)
 Dempsey (R) Rukavina (D)
 Harder (R) Mullery (D)
 Knoblach (R) Leighton (D)
 McElroy (R) Dawkins (D)
 Rifenberg (R) Walker (D)
 Dorman (R) Lenczewski (D)

Vice Chair: Daggett (R)
 Erhardt (R) Anderson, I. (D)
 Jacobson (R) Winter (D)
 Kuisle (R) Milbert (D)
 Paulsen (R) Gleason (D)
 Wilkin (R) Bernardy (D)
 Krinkie (R)

Property Tax Division (12)

Chair: Erhardt (R)
 Abrams (R) Milbert (D)
 Knoblach (R) Winter (D)
 Rifenberg (R) Rukavina (D)

Vice Chair: Kuisle (R)
 Dempsey (R) Lenczewski (D)
 McElroy (R) Gleason (D)

Sales and Income Tax Division (12)

Chair: Harder (R)
 Abrams (R) Anderson, I. (D)
 Daggett (R) Walker (D)
 Wilkin (R) Bernardy (D)

Vice Chair: Dorman (R)
 Paulsen (R) Leighton (D)
 Jacobson (R) Dawkins (D)

Transportation Finance (14)

Chair: Molnau (R)
 Clark (R) Marko (D)
 Kuisle (R) Juhnke (D)
 Westerberg (R) Lieder (D)

Vice Chair: Vandever (R)
 Holberg (R) Hausman (D)
 Ruth (R) Kalis (D)
 Workman (R) Larson (D)

Transportation Policy (18)

Chair: Workman (R)
 Holberg (R) Marko (D)
 Kuisle (R) Kalis (D)
 Ruth (R) Juhnke (D)
 Westerberg (R) Kahn (D)

Vice Chair: Clark, J. (R)
 Howes (R) Lieder (D)
 Molnau (R) Larson (D)
 Vandever (R) Hausman (D)
 Westrom (R) Winter (D)

Ways and Means (29)

Chair: Bishop (R)
 Dehler (R) Solberg (D)
 Krinkie (R) Dawkins (D)
 Molnau (R) Carlson (D)
 Seagren (R) Wenzel (D)
 Sviggum (R) Clark (D)
 Sykora (R) Anderson, I. (D)
 Erhardt (R) Otremba (D)

Vice Chair: Haas (R)
 Abrams (R) Kelliher (D)
 McElroy (R) Rukavina (D)
 Mulder (R) Kahn (D)
 Stanek (R) Kalis (D)
 Swenson (R) Osthoff (D)
 Wilkin (R) Jaros (D)
 Stang (R)

LEGISLATIVE COMMISSIONS

LEGISLATIVE ADVISORY COMMISSION

400 Centennial Building, St. Paul 55155, (651)296-2438

Law provides: that the commission has the authority to review and recommend requests by state departments and agencies for funding from contingent appropriations. The commission has six members for any given request: The majority leader of the senate or designee, the chair of the senate committee on finance, and the chair of the senate division of finance responsible for overseeing the items being considered by the commission, the speaker of the Minnesota House of Representatives or a designee, the chair of the house ways and means committee, and the chair of the respective house finance committee responsible for overseeing the items being considered by the commission constitute the legislative advisory commission. The division chair of the finance committee in the senate and the house ways and means committee shall rotate according to the items being considered by the commission. The commissioner of finance acts as secretary and presides at meetings held in the governor's absence (*Minnesota Statutes, Section 3.30*).

Presiding Officer: Governor Jesse Ventura
Executive Secretary: Pamela Wheelock

Sen. Douglas J. Johnson (designee)	Rep. Steve Sviggum
Rotating senators—Finance Chair	Rep. Dave Bishop
Rotating Senate Division Chair	Rotating House Division Chair

LEGISLATIVE AUDIT COMMISSION/OFFICE OF THE LEGISLATIVE AUDITOR

First Floor, Centennial Building, St. Paul 55155, (651)296-4708

The commission appoints the legislative auditor (for a six-year term) and, through reports from the auditor, provides oversight of state agencies and programs. The commission is composed of the senate majority leader, the president of the senate, the chairs of the senate committees on governmental operations and finance, the speaker of the house, the chairs of the house committees on rules, governmental operations, and ways and means, and four members of the minority of each house (*Minnesota Statutes, Section 3.97*).

The office of legislative auditor serves as the post-audit agency for all state departments and agencies, reviews financial activities and compliance with applicable laws and regulations, and evaluates the results and effectiveness of programs. The office includes a financial audits division and a program evaluation division.

Legislative Auditor: James Nobles
Deputy Auditor/Financial Audits Division: Claudia Gudvangen
Deputy Auditor/Program Evaluation Division: Roger Brooks

LEGISLATIVE COMMISSION ON THE ECONOMIC STATUS OF WOMEN

85 State Office Bldg., St. Paul 55155, (651)296-8590, (800)657-3949

Law provides: for the commission to study and report on the economic status of women in Minnesota and make recommendations to the governor and legislature (*Minnesota Statutes, Section 3.9222*).

Executive Director: Aviva Breen

Assistant Director: Cheryl Hoium

Communications/Policy Specialist: Michelle Adamiak

LEGISLATIVE COMMISSION ON HEALTH CARE ACCESS

309 State Capitol, (651)296-4261; 559 State Office Bldg., St. Paul 55155, (651)296-9249

LEGISLATIVE COMMISSION ON MINNESOTA RESOURCES

65 State Office Bldg., St. Paul 55155, (651)296-2406

Law provides: for the commission to make funding recommendations to the legislature that help maintain and enhance Minnesota's natural resources. Recommendations are funded by the legislature from the following sources: (1) the Minnesota Future Resources Fund, which receives money from tax on cigarettes, (*Minnesota Statutes 116P.13*); (2) federal oil overcharge funds (*Minnesota Statutes 4.071*); (3) the Minnesota Environment and Natural Resources Trust Fund (*Minnesota Statutes 116P.08 and .04*); and (4) the Great Lakes Protection Account. LCMR is also given oversight responsibility on other programs and advises the legislature accordingly. The commission consists of ten senators and ten representatives (*Minnesota Statutes, Sec. M.S. 116P.05*) which include chairs of appropriations and finance, and the house and senate environment policy and finance committees.

Director: John R. Velin

Assistant Director: Dave Flipp (on leave)

Manager, Research & Planning: Susan Thornton

Administrative Assistant: Yvonne Fritchie

Commission Secretary: Sandy Smith

LEGISLATIVE COMMISSION ON PENSIONS AND RETIREMENT

55 State Office Bldg., St. Paul 55155, (651)296-2750

Law provides: for the commission to make a continuing study and investigation of retirement benefit plans applicable to nonfederal government employees in this state. The commission consists of five senators and five representatives (*Minnesota Statutes, Section 3.85*).

Executive Director: Lawrence A. Martin

Deputy Director: Edward Burek

Adm. Secretary: Lisa Diessler

Clerk: Lecia J. Churchill

LEGISLATIVE COMMISSION ON PLANNING AND FISCAL POLICY

Room 60, State Office Bldg., St. Paul 55155, (651)296-9002

The principal responsibilities include providing the legislature with research and analysis of current and projected state revenue, state expenditures and state tax expenditures as well as a report analyzing the governor's proposed levels of revenue and expenditures for biennial budgets. The commission conducts research on matters of economic and fiscal policy, provides economic reports and studies on the state's economy, reviews and makes recommendations on the operation of state programs and makes continuing studies of the building needs of state government (*Minnesota Statutes, Section 3.885*).

chapter Three State Legislature

LEGISLATIVE COORDINATING COMMISSION

85 State Office Bldg., St. Paul 55155, (651)296-9002

E-mail: lcc@commissions.leg.state.mn.us

Law provides: for the commission to coordinate certain activities of the senate and the Minnesota House of Representatives; supervise all legislative commissions and joint agencies, setting the complement and salaries and reviewing the budgets. The commission determines the benefits for legislators, employees of both houses and joint agencies. Membership consists of the majority leader of the senate, the president of the senate, two senators appointed by the majority leader, the minority leader of the senate, and one member appointed by the minority leader; and the speaker of the house, two representatives appointed by the speaker, the majority leader of the house, the minority leader of the house, and one representative appointed by the minority leader (*Minnesota Statutes, Sections 3.303-3.305*).

Director: Greg Hubinger

Assistant Director: Chad Thuet

Fiscal Services Supervisor: Sandra Gulbranson

Fiscal Services Assistants: Denise Jobe, Sandy Horman

Administrative Assistant: Jennifer Ridgeway

Claims Clerk: D'Ann Knight

LEGISLATIVE COORDINATING COMMISSION, SUBCOMMITTEE ON EMPLOYEE RELATIONS

85 State Office Bldg., St. Paul 55155, (651)296-2963

Law provides: for the subcommittee to monitor collective bargaining between the state and its employees. The commission must approve negotiated and arbitrated labor contracts before they become effective. The contracts are later submitted to the full legislature for ratification. The subcommittee approves compensation plans for unrepresented employees, and must approve salary increases for heads of state agencies and higher education systems. It also conducts studies on public employment issues (*Minnesota Statutes, Section 3.855*).

Commission Director: Greg Hubinger

Administrative Assistant: Jennifer Ridgeway

LEGISLATIVE-RELATED FUNCTIONS

HOUSE CHIEF CLERK'S OFFICE

211 State Capitol, St. Paul 55155, (651)296-2314

Function: to provide a service and resource center of information to members of the House, staff, and the public. The office provides assistance, advice, and information on procedural and parliamentary matters and is responsible for the filing, printing, and distribution of legal and other documents, including the house journal. Permanent rules of the house also require the office to prepare and update comprehensive bill indexes by number, topic, author, and subject. A managed house World Wide Web site offers public access to daily documents, including bills, journals, daily agendas, and calendars.

The chief clerk's office is comprised of the:

House Chamber Desk: 211 State Capitol, St. Paul 55155, (651)296-2314

Chief Clerk: Edward A. Burdick

Staff: Debra M. Fastner, Judy L. Hedger, Albin A. Mathiowetz, Patrick D. Murphy, Gail C. Romanowski

Index Department (Bill Status): 211 State Capitol, St. Paul 55155, (651)296-6646

Index Clerk: David G. Surdez

Staff: Heather Ball, Janet Bower, Alex Evenson, Carl Hamre, Wanda Schumacher

Front Office (Documents Distribution): 211 State Capitol, St. Paul 55155, (651)296-2314

Supervisor: Donald O. Crosby

Staff: Paul Hicks, Kari Johnson, Jess Mingo

Third Floor (Administrative Support/Floor Proceedings): 348 State Capitol, St. Paul 55155, (651)296-8090

Supervisor: Carolyn E. Brown

Staff: Kay Devaney, Timothy Johnson, Stefanie Miller, Gary Ormsby, Mark Rogosheske, Lori Stromberg, Mary Sullivan

Communications/Information Systems: 216A State Capitol, St. Paul 55155
(651)296-2976

Webmaster: Michael J. Speiker

Staff: Bradley Bruber, Denise Nicholson, Steven Tigges

HOUSE PUBLIC INFORMATION OFFICE

175 State Office Bldg., St. Paul 55155, (651)296-2146, (800)657-3550

Web site: www.house.leg.state.mn.us

Function: to provide information about the Minnesota House of Representatives and the legislative process to members and their constituents, the general public, and the media. The office publishes daily and weekly committee meeting schedules, a weekly newsletter during sessions, a session summary, membership directories, seating charts, informational brochures, and interim publications. The staff provides 24-hour recorded information during sessions outlining the daily committee meeting schedules. Anyone with e-mail can receive daily and weekly committee schedules. This and other materials produced by this office is available via the Internet.

Director: LeClair G. Lambert

Staff: Paul Battaglia, Mike Cook, Michelle Kibiger, David Maeda, Christy Novak, Tom Olmscheid, Laura Phillips, Jennifer Ridgeway, Andrew VonBank, Nicole Wood

chapter Three State Legislature

HOUSE RESEARCH DEPARTMENT

600 State Office Bldg., St. Paul 55155, (651)296-6753, Fax: (651)296-9887
Web site: www.house.leg.state.mn.us/hrd/hrd.htm

Function: provides research, legislative and legal services to the entire membership of the Minnesota House of Representatives and its committees on a nonpartisan basis.

Director: Thomas M. Todd

Staff: Staff consists of attorneys, research analysts, and support staff

HOUSE SERGEANT-AT-ARMS OFFICE

45 State Office Building, St. Paul 55155, (651) 296-4860
Web site: www.house.leg.state.mn.us/sergeant/sergeant.htm

Function: The sergeant's office serves as a liaison with Capitol security in providing security for house office areas. The chief sergeant is responsible for decorum and protocol, and may be requested by the speaker to locate and escort members to the chamber during a roll call vote.

The sergeant's office oversees house pages who serve as support staff for all house and conference committee hearings and aid all departments. The office coordinates the house's high school page program and the college internship program. The office organizes and leads seminars about the legislative process and conducts tours for constituents and special guests upon request. The office also assigns parking spaces for members and staff and operates the house post office.

Chief Sergeant-at-Arms: Shawn M. Peterson

First Assistant Sergeant-at-Arms: Andrew H. Carter

Second Assistant Sergeant-at-Arms: Josh Gackle

Assistant Sergeant-at-Arms, DFL Caucus: Sandra A. Dicke

Postmaster (Assistant Sergeant-at-Arms): Michael S. Valteau

Assistant Postmaster (Assistant Sergeant-at-Arms): Soliving K. Kong

Legislative Assistant: Patty Parkhurst

LEGISLATIVE REFERENCE LIBRARY

645 State Office Bldg., St. Paul 55155, (651)296-3398

Law provides: that the library provide information to legislators and their staffs and serve as a depository of all publications issued by state agencies. The library also serves as custodian for the recordings of committee meetings and floor sessions, committee logs and minute books. (*Minnesota Statutes 3.302, 3.3025, 3.195*).

Director: Robbie LaFleur

Staff: Staff consists of professional librarians, technical and support staff.

OFFICE OF THE REVISOR OF STATUTES

700 State Office Bldg., 100 Constitution Ave., St. Paul 55155, (651)296-2868
Fax: (651)296-0569
Web site: www.revisor.leg.state.mn.us/revisor.html

Law provides: that the office draft bills, resolutions, amendments, motions, committee reports, and other documents for the legislature; draft administrative rules for state agencies; edit and publish *Laws of Minnesota*, *Minnesota Statutes*, and *Minnesota Rules*; assist with the engrossment and enrollment of bills; report to the legislature on statutory deficiencies noted in opinions of the supreme court; provide computer services to the legislature; and perform other services upon request of the legislature.

Revisor of Statutes: Michele L. Timmons

Staff: The office includes attorneys, editors, computer specialists, and support personnel.

OFFICE OF SENATE COUNSEL AND RESEARCH

G-17, State Capitol, St. Paul 55155, (651)296-4791

Function: to provide legal, research and technical assistance to senate members in the development of public policy.

Director: Jo Anne Zoff Sellner

Counsel: Peter S. Wattson, Daniel P. McGowan, Kathleen E. Pontius, John C. Fuller, George M. McCormick, Katherine T. Cavanor, Joan E. White, Kenneth Backhus, Bonnie Berezovsky, Chris Stang, Carol E. Baker, Thomas S. Bottern, Ann Marie Butler

Legislative Analysts: Patrick Butler, Matthew Grosser, David Giel, Gregory C. Knopff, Patrick J. McCormack, Dan Mueller, Jack Paulson, Chris L. Turner, Amy M. Vennewitz, Maja Weidmann

SENATE INDEX

Rm. 110 State Capitol, St. Paul, 55155, (651)296-5560

Information is available at Web site: www.leg.state.mn.us

Function: to index bills in the senate by subject, author committee, companion bill and charter numbers, content, and senate journal page numbers for floor actions and to track bill status through use of a computerized database.

Director: Judy Askeland

Staff: Ric Almer, Joy Elliot, Margot Knoll, Manuel Vasquez, Toni Kuehn

SENATE INFORMATION OFFICE

Rm. 231, State Capitol, St. Paul, 55155, (651)296-0504 and (651)296-2887

E-mail: Sen.info.@senate.leg.state.mn.us

Web site: www.leg.state.mn.us

Function: to provide information to the public, senators and staff. Services provided by the staff include the distribution of information produced by the senate index department such as the identification of bills by subject or author, bill status and senate journal page numbers for floor actions, as well as senate publications materials. All requests for information materials, except video tapes, are handled through the information office. Other services include helping members of the public identify their legislators and answering general questions about the legislature. In addition, staff members direct requests for information about other state departments and federal agencies to the appropriate sources.

Director: Scott C. Magnuson

Staff: Jerome Murphy, John Trombley

SENATE MEDIA SERVICES OFFICE

B-44 State Capitol, St. Paul 55155, (651)296-0264

Function: to inform the public about legislative activities through television, photography and multimedia services. Produces live television coverage of committee hearings, floor sessions, and state capitol events. Produces *Capitol Report*, a weekly public affairs program featuring state lawmakers discussing important legislative issues. Produces educational video tapes about the legislative process. Produces interactive computer programs about the legislature. Creates senate displays and informational kiosks. Provides still photography services, including documentary and portrait photography. Produces senate staff directory and media directory.

Media Services Director: Steve Senyk

Staff: Jon Brune, Phil Mednick, Jenny Nash, David Oakes, Stephen Olwell, Marv Raiola, Jannell Trobec

chapter Three State Legislature

SENATE PUBLICATIONS OFFICE

Room G-22, State Capitol, St. Paul 55155, (651)296-0259

Function: to provide information about the senate to the public and to publish summaries of legislative action, schedules and calendars, a senate newsletter and information brochures. The office also maintains portions of the senate's World Wide Web site. The office maintains a 24-hour telephone hotline (651)296-8088 with recorded messages about the next day's committee schedule.

Director: Karen L. Clark

Staff: Joshua A. Dorothy

SENATE SERGEANT-AT-ARMS OFFICE

G-1 State Capitol, St. Paul 55155, (651)296-1119

Web site: www.senate.leg.state.mn.us/departments/secretary/ssgt.htm

Function: Sergeants maintain order and control the admittance of people to the senate chamber, senate offices, and senate committee hearing rooms. The office is responsible for the security of the chamber, galleries, offices, and hearing rooms and for enforcing the dress code in the senate chamber. The office is responsible for scheduling rooms for committee hearings, the issuance of parking permits for senators and staff, the issuance of keys and identity cards, and handling requests for the distribution of furniture and office equipment. In addition, the sergeant's office is responsible for several services that provide assistance to persons with special needs.

Sergeant-at-Arms: Sven K. Lindquist

Assistant Sergeant-at-Arms: Roger J. Moening

Sergeants: Tom McGlynn, John Ryan, Kathleen Warrick

Legislative Assistant: Marilyn Logan

SECRETARY OF THE SENATE

231 State Capitol, St. Paul 55155, (651) 296-0271

Function: The Secretary of the Senate is the chief operating officer of the Senate, under the jurisdiction of the Committee on Rules and Administration. The main functions are to act as parliamentarian and as administrator of the internal operations of the Senate.

The production of the Senate Journal, all calendars, the introductions and engrossment of Senate bills, and the certification of bills passed are all under the direction for the Secretary of the Senate. The Secretary of the Senate calls the roll during floor sessions, reads bills and other documents, and moves legislation through the Orders of Business. The office is responsible for keeping minutes and coordinating the functions of the sessions.

The office supervises Senate personnel and directs the daily operation of the Senate.

Secretary of the Senate: Patrick E. Flahaven

First Assistant Secretary: Patrice M. Dworak

Second Assistant Secretary: Colleen J. Pacheco

Third Assistant Secretary: Michael R. Linn

Engrossing Secretary: Catherine E. Morrison

Fourth Assistant Secretary: Peter Isaacs

CAPITOL NEWS CORRESPONDENTS


B-28 and B-22 State Capitol, St. Paul 55155

Name	Media Outlet	Phone; Fax
Ashley Grant	Associated Press	(651)222-4821; 222-2208
Patrick Howe	Associated Press	(651)222-4821; 222-2208
Brian Bakst	Associated Press	(651)222-4821; 222-2208
Bill Salisbury	<i>St. Paul Pioneer Press</i>	(651)228-5470; 228-5528
Patrick Sweeney	<i>St. Paul Pioneer Press</i>	(651)228-5253; 228-5528
Deb O'Connor	<i>St. Paul Pioneer Press</i>	(651)228-5453; 228-5528
Jim Ragsdale	<i>St. Paul Pioneer Press</i>	(651)228-5529; 228-5528
Dane Smith	<i>Minneapolis Star Tribune</i>	(651)292-0164; 222-0101
Robert Whereatt	<i>Minneapolis Star Tribune</i>	(651)222-1210; 222-0101
Patricia Lopez Baden	<i>Minneapolis Star Tribune</i>	(651)222-1288; 222-0101
Conrad deFiebre	<i>Minneapolis Star Tribune</i>	(651)222-1673; 222-0101
Bill McAuliffe	<i>Minneapolis Star Tribune</i>	(651)222-1636; 222-0101
Jean Dawson	<i>Minnesota Government Report</i>	(651)426-6339; 426-6339
Don Davis	<i>Rochester Post-Bulletin</i>	(651)292-4905; 224-4852
Kelly Scott	<i>St. Cloud Times</i>	(651)224-4937; 224-4852
Martiga Lohn	<i>Duluth News-Tribune</i>	(651)222-1265; 310-9709
Christopher Sprung	<i>Fargo Forum</i>	(651)290-0707; Phone + 11
Kerri Miller	KARE-TV	(651)292-8988; 227-1488
Tom Hauser	KSTP-TV	(651)642-4327; 225-1517
Mary Lahammer	KTCA-TV	(651)221-1937; 229-1282
Pat Kessler	WCCO-TV	(651)224-7051; 224-8072
Eric Eskola	WCCO-AM Radio	(651)222-7806; 290-0913
Bill Werner	Minnesota News Network	(651)224-0355; 612-321-7222
Pat Mack	<i>St. Paul Legal Ledger</i>	(651)222-7298; 222-0168
Coralie Carlson	<i>St. Paul Legal Ledger</i>	(651)222-7298; 222-0168
Michael Khoo	Minnesota Public Radio	(651)291-1035; 227-5238
Laura McCollum	Minnesota Public Radio	(651)291-1035; 227-5238
Timothy Budig	EMC Publishers	(651)224-8143; 224-8143
Megan Boldt	Murphy McGinnis	(651)291-8804; 224-4852

chapter Four

State Agencies

Department of Administration	138
Department of Agriculture	139
Department of Children, Families, and Learning	140
Department of Commerce	140
Department of Corrections	142
Department of Economic Security	143
Department of Employee Relations	144
Department of Finance	145
Department of Health	146
Department of Human Rights	146
Department of Human Services	147
Iron Range Resources and Rehabilitation Board	148
Department of Labor and Industry	148
Department of Military Affairs	149
Department of Natural Resources	150
Department of Public Safety	151
Department of Revenue	152
Department of Trade and Economic Development	153
Department of Transportation	154
Department of Veterans Affairs	156
Minnesota Pollution Control Agency	156
Minnesota Planning (Office of Strategic and Long-Range Planning)	158
Minnesota's Public Postsecondary Educational Institutions	159
Boards, Commissions, and Other Agencies	162



The Harold E. Stassen Building was dedicated on May 9, 2000, with Governor Stassen, then 93, participating in the ceremony. The Department of Revenue occupies the facility at 600 N. Robert St., St. Paul.

DEPARTMENT OF ADMINISTRATION

200 Administration Building, 50 Sherburne Ave., St. Paul 55155, (651)296-1424

Law provides: The department manages and administers centralized operations of state agencies, including telecommunications, computer operations, procurement of goods and services, travel and fleet services, printing and publication, building construction and maintenance, real estate leasing and management, and plant services. The department also establishes technology policy, and initiates and coordinates technology projects. (*Minnesota Statutes, Chapter 16B, 16C, and 16E*)

Commissioner: David F. Fisher

Appointed: 1999

Salary: \$108,400

Deputy Commissioner/Chief of Staff: Kristen J. Cecil

Assistant Commissioner, Public Affairs: Laura Bishop

Function: The department manages the internal operations of the executive branch of state government, and establishes state policies with respect to technology implementation and use. Its mission is to improve the quality, productivity, efficiency, and cost-effectiveness of Minnesota state government, promote competition in the marketplace, and assure the rapid deployment of advanced technologies in public and private sectors.

Facilities Management Bureau (FMB) manages the state's real estate, including land and physical plant; provides services related to design, construction, maintenance and repair of state-owned building space; leases buildings, and manages parking; administers the state building code; and coordinates state agency recycling.

Assistant Commissioner: Kath Ouska

Intertechnologies Group (ITG) manages computer and telecommunications operations for state agencies; manages and operates information technology resources; and fulfills information storage, processing, and telecommunications transport needs.

Assistant Commissioner, Telecommunications Management: Jack Yarbrough

Management Analysis Division (MAD) is a fee-for-service management consulting group providing management and organizational consultation services to local, regional, state, and federal government agencies and institutions of higher education.

Director: Judy Plante

Minnesota Office of Technology (OT) provides statewide leadership and direction for technology policy, in particular in areas of information and communication. OT reviews information technology initiatives, assesses technological capabilities, establishes policy and initiatives, and conducts research and long-term planning on the state's technology needs. OT also helps to coordinate technology initiatives among local government entities and the private sector.

Assistant Commissioner: Regenia David

Operations Management Bureau (OMB) provides centralized operating support services to state agencies. Services include state procurement and contracting, a central motor pool, printing operations, the state's self-insurance program, and technical assistance to the state's volunteer community.

Assistant Commissioner: Kent Allin

Financial Management and Reporting (FMR) provides a centralized and integrated accounting system for the department's revolving fund, general fund and other fund activities, and includes an internal audit function. Staff act as liaisons and financial consultants for the department's operating divisions, and provides fiscal support for various state agencies.

Human Resources Division provides personnel services to all employees of the department.

Information Policy Analysis (IPA) promotes understanding of laws regulating information and data practices; answers questions on federal and state freedom of information, data practices and records management laws; assists government agencies and the private sector with development of and compliance with state and federal public information policies; and assists citizens in exercising their rights to information and as data subjects.

A System of Technology to Achieve Results (STAR Program) provides information and referral, educational opportunities, policy analysis, and advocacy related to technology to assist people with disabilities and senior citizens throughout the state.

Developmental Disabilities Council (DDC) assures that people with developmental disabilities receive the necessary support to achieve increased independence, productivity, integration, and inclusion in the community.

Office of the State Archaeologist (OSA) sponsors, conducts, and directs research on the prehistoric and historic archaeology of Minnesota; preserves archaeological sites and objects; disseminates archaeological information; identifies, authenticates and protects human burial sites; reviews and licenses archaeological fieldwork and enforces provisions of Minnesota Statutes 138.31–138.42.

DEPARTMENT OF AGRICULTURE

90 W. Plato Blvd., St. Paul 55107, (651)297-3219

Law provides: The department encourages and promotes agricultural industries, assists in the marketing of farm products, and exercises regulatory powers to ensure the continued high quality of Minnesota agricultural production. (*Minnesota Statutes, Section 17.03*)

Commissioner: Gene Hugoson

Appointed: 1999

Salary: \$108,400

Deputy Commissioner: Sharon Clark

Assistant Commissioner: Tom Masso

Assistant Commissioner: Perry Aasness

Assistant Commissioner: Jim Boerboom

Function: The department is the state's farm-food regulatory and promotion agency. Its mission is to work towards a diverse agricultural industry that is economically profitable and environmentally sustainable; to protect public health and safety regarding food and agricultural products; to provide consumer protection on food product quality and content and to assure orderly commerce in agricultural and food products. To meet this vital mission, the department is organized into three program areas:

Protection Service is the state's premier food safety agency protecting public health and safety, and preventing fraud, by regulating the manufacture, distribution and sale of food, animal feeds, fertilizers, seeds, pesticides and other animal products. This area also administers programs to protect ground and surface water, cleanup ag chemical spills, promote best management practices that protect the environment, and licenses and bonds purchasers of ag products including grain, livestock, and fruits or vegetables.

Promotion and Marketing promotes and develops national markets for Minnesota agricultural products through farmers' markets, food shows and direct assistance to producers and small businesses; provides financial supervision to commodity research and promotion councils and Ag in the Classroom; educates producers on sustainable agriculture, manure management and whole farm planning; encourages land stewardship programs that protect against unnecessary ag land conversion; and collects ag statistics.

Administration and Financial Assistance offers financial assistance programs that provide affordable financing to farmers and small agribusinesses, and provides department-wide support services, including administration, personnel, office management, information services, accounting, and planning.

chapter Four State Agencies

DEPARTMENT OF CHILDREN, FAMILIES AND LEARNING

1500 Hwy. 36 W, Roseville 55113, (651)582-8200, Web site: www.cfl.state.mn.us

Law provides: The mission of the department "is to increase the capacity of Minnesota communities to measurably improve the well-being of children and families." (*Minnesota Statutes, Chapter 199A.01, subdivision 3*)

Commissioner: Christine Jax, Ph.D.

Appointed: 1999

Salary: \$108,400

Deputy Commissioner: Barbara Yates

Assistant Commissioner: Karen Carlson

Assistant Commissioner: Ken Hasledalen

Assistant Commissioner: Jessie Montano

Assistant Commissioner: Tammy L. Pust

Government Relations: Rose Hermodson

Function: The Department of Children, Families & Learning works to help communities measurably improve the well-being of children and families through programs that focus on education, community services, prevention, and the preparation of young people for the world of work. All department efforts emphasize the achievement of positive results for children and their families.

The department has brought under one roof all educational programs and others that address the challenges to creating the best K-12 education system in the nation, promoting stable environments for families and fostering healthy, vital communities. The department promotes local "one-stop shops" where education services are located together with other community resources.

Through the integration of its programs at the state level, the department encourages state education professionals and social services advocates to work together to meet the needs of Minnesota's children and families.

DEPARTMENT OF COMMERCE

85 E. 7th Place, Suite 500, St. Paul, 55101; (651) 296-4026, TTY 651-297-3067

Web site: www.commerce.state.mn.us

Law provides: The department is responsible for the regulation of financial service industries in Minnesota including insurance, state-chartered banks, securities and real estate. The department also licenses residential building contractors, collection agencies, currency exchanges and cosmetology professionals. The department is also responsible for enforcement of Public Utilities Commission rules and orders, regulation of natural gas and electric public utilities, energy conservation standards and information programs, regulation of telephone companies and administration of Telecommunication Access for Communication-Impaired Persons (TACIP). (*Minnesota Statutes: Chapters 216A, 216B, 216C; 45-56, 59A, 168.66, 239, 332; 45, 60-79; 45, 80, 237; 306, 332, 501; 82-83; 345 Minnesota Rules: 2600-2899, 7600-02, 7603-7799, 7810-7835*)

Commissioner: James C. Bernstein

Appointed: 2000

Salary: \$108,400

Assistant Commissioner: Mike Blacik

Deputy Commissioner, Energy: Linda Taylor

Deputy Commissioner, Enforcement & Compliance: Gary LaVasseur

Deputy Commissioner, Financial Exams: Kevin Murphy

Deputy Commissioner, Telecommunications: Tony Mendoza

Director, Weights & Measures: Carol Hockert

Function: Minnesota has long been a leader in enacting laws that protect consumer interests and ensure uniform, fair rules for business. The Department of Commerce is responsible for

seeing that these laws are observed in the vital industries of banking, energy, insurance, real estate, securities and telecommunications. The responsibilities of each division within the department vary depending on the structure of that division's industry and its requirements. Some divisions focus on licensing and policy analysis, while others advocate on behalf of public interest. Because it closely monitors these industries, the Department of Commerce is aware of new developments and issues that may call for reform of existing laws or enactment of new measures. The department, therefore, often leads in developing policies and proposing legislative changes to meet new conditions and challenges.

Energy Division: collects and analyzes data on energy and develops policies to ensure economically and environmentally sound energy supplies for the state. Represents the public interest before the Minnesota Public Utilities Commission and federal regulatory agencies, reviews utility supply plans and conservation programs, develops standards, and promotes energy conservation and renewable energy technologies.

Enforcement Division: receives calls and investigates complaints from consumers regarding residential building contractors, insurance, securities, real estate, mortgage originators, franchises, collection agencies, currency exchanges, and the cosmetology industry. Each year the staff respond to nearly 73,000 complaints, and most are resolved within a short time. About 8,000 complaints are formally investigated.

Financial Examinations Division: examines state-chartered banks, credit unions, and other financial institutions. Analyzes current information on the financial condition of each institution and provides guidance in taking regulatory action to protect consumers.

Telecommunications Division: regulates the state's telephone industry to ensure quality, reliability, and fair prices. It represents the public interest before the Minnesota Public Utilities Commission and enforces the commission's orders and statutory requirements. Collects and analyzes data and develops policies to encourage a sound and competitive telecommunications industry.

Weights & Measures Division: checks the accuracy of all commercial weighing and measuring equipment in Minnesota, from gas pumps to grain elevators to grocery scales. Also offers precision measurement services, inspects packaged commodities, and monitors the quality and correct labeling of petroleum products.

Policy Analysis Unit: reviews insurance company policy forms and rates and licenses companies.

Licensing Unit: Licenses more than 250,000 individuals and business entities, including franchises, insurance, securities, real estate, mortgage origination, notary public, residential building, collection, currency exchange, and cosmetology.

Registration Unit: reviews applications for common stock, limited partnerships, investment company securities, preferred stock, bonds and other debt securities, corporate takeovers, subdivided land, and camping memberships and franchises.

Unclaimed Property Unit: seeks to match individuals with their unclaimed properties retrieved from safe deposit boxes and security-related holdings, including savings accounts, uncashed paychecks, traveler's checks, stock, insurance, and uncashed tax refunds. In 2000, the department tried to locate more than 23,000 persons and businesses to claim abandoned property worth \$22 million.

Petrofund Unit: provides staff assistance to the Petroleum Tank Release Compensation Board. Petrofund was created in 1987 to reimburse costs of cleaning up spills and leaks from tanks containing petroleum products.

Telecommunications Access for Communication-Impaired Persons (TACIP) Unit: determines eligibility standards for communication devices and maintains a statewide toll-free telecommunication relay service to enhance communications between individuals using telecommunication devices for the deaf (TDD) and individuals without such devices, through assistance of a telephone relay operator.

DEPARTMENT OF CORRECTIONS

1450 Energy Park Dr., Suite 200, St. Paul 55108, (651)642-0200

Web site: www.doc.state.mn.us, e-mail: sramstadvass@co.doc.state.mn.us

Law provides: The commissioner has the power and duties to accept persons committed by the courts for care, custody and rehabilitation and for the administration of the state correctional facilities. (*Minnesota Statutes, Chapter 241*)

Commissioner: Sheryl Ramstad Hvass

Appointed: 1999

Salary: \$108,400

Deputy Commissioner's Office is responsible for day-to-day administration of the agency including special units on investigations and medical services.

Deputy Commissioner: Dennis L. Benson

Adult Facilities Division is responsible for adult institutional operations and support services including education, industry, and inmate transportation.

Assistant Commissioner: Erik W. Skon

Community and Juvenile Services Division is responsible for probation and release supervision, administration of the community corrections act, jail inspection, interstate compacts, community service and work release programs, sex offender/chemical dependency services, county probation subsidy and contracts with community-based programs.

Deputy Commissioner: Mark Carey

Management Services Division is responsible for human resource management, information technology, financial and office services, employee development, policy and legal services and supervised release/parole of adult inmates.

Assistant Commissioner: Terry Carlson

Minnesota Correctional Institutions

Stillwater: close-security facility for adult male felons

Warden: David Crist

St. Cloud: close-security facility for young adult male felons

Warden: Patt Adair

Oak Park Heights: maximum-security facility for high-risk adult males

Warden: James Bruton

Lino Lakes: medium-security facility for adult males

Warden: Robert Feneis

Shakopee: facility for adult female offenders

Warden: Lynn Dingle

Faribault: medium-security facility for adult males

Warden: Connie Roehrich

Willow River/Moose Lake: medium security facility for adult males; also site of Challenge Incarceration Program

Warden: Lou Stender

Red Wing: facility for juvenile male offenders

Superintendent: Otis Zanders

Rush City: close-security for adult males

Superintendent: Bert Mohs

Thistledew Camp: a program for juvenile males referred by the courts

Superintendent: David Hegg

DEPARTMENT OF ECONOMIC SECURITY

390 N. Robert St., St. Paul 55101, Phone: (651)296-3711

Web site: www.MnWorkForceCenter.org, e-mail: customerservice@ngwmail.des.state.mn.us

Law provides: Through the Minnesota Workforce Center System, the department has responsibility for income and employment policies and for linking payments, job training, and placement programs with veterans' programs, vocational and postsecondary training, federal income insurance programs, economic development programs, and rehabilitation services.

(Minnesota Statutes, Chapters 268A and 248, 07-11)

Commissioner: Earl Wilson

Appointed: 1999

Salary: \$108,400

Deputy Commissioner: Al St. Martin, E-mail: stmartin@ngwmail.des.state.mn.us

Associate Deputy Commissioner: Mick Coleman

E-mail: Mcoleman@ngwmail.des.state.mn.us

Rehabilitation Services prepares persons with physical, mental, or emotional disabilities for employment and independent living compatible with their abilities. Included are the Extended Employment Program, Independent Living Program, and Vocational Rehabilitation Services Program.

Assistant Commissioner: Howard Glad, (651)296-7510

E-mail: Hglad@ngwmail.des.state.mn.us

Workforce Services operates job-related services such as Job Service, computerized resume/job matching, public access to job listings, veterans' program, alien labor certification, and trade adjustment assistance. Working with local workforce councils and other local providers, it offers a variety of services that assist individuals in becoming employed. Included are 20 separate programs in youth employment and employment and training.

Assistant Commissioner: Jim Korkki, (651)296-6061

E-mail: Jkorkki@ngwmail.des.state.mn.us

State Services for the Blind provides vocational rehabilitation, self-care training, counseling, independent living, and communication services such as Braille, tapes, and special radios to Minnesotans who are blind or have visual impairments.

Assistant Commissioner: Bonnie Elsey, (651)296-1822

E-mail: belsey@ngwmail.des.state.mn.us

Workforce Wage Assistance collects unemployment insurance taxes and wage records from employers, and processes applications and payments for unemployment insurance benefits. It also provides for appeals of contested claims/taxes, fraud investigation, and quality control. In addition, it administers the disability determination services for Social Security.

Director: Jack Weidenbach, (651)296-1692

E-mail: Jweidenb@ngwmail.des.state.mn.us

Research & Planning provides accurate, timely, and meaningful labor market information for Workforce Center System partners, employers, job seekers, educators, and economic development communities statewide. It also coordinates activities that directly support and facilitate the process of developing, writing, and implementing a strategic plan for the department, and provides a coordinated planning and performance measurement process for the Minnesota Workforce Center System.

Director: Kathy Nelson, (651)296-3688

E-mail: knelson@ngwmail.des.state.mn.us

DEPARTMENT OF EMPLOYEE RELATIONS

Centennial Office Bldg., Suite 200, 658 Cedar St., St. Paul 55155, Phone: (651)297-1184
TTY: (651)297-2003

Law Provides: The DOER commissioner is the chief personnel and labor relations manager for the executive branch of state government (in its role as an employer). DOER's responsibilities and functions are defined in Minnesota Statutes, Chapters 43A, 176, 179A, 15.46 and 471; Minnesota Rules 3900-3920.

Commissioner: Julien C. Carter, (651)296-3095

Appointed: 2000

Salary: \$108,400

Deputy Commissioner for Personnel: Bill Eisele, (651)296-8366

Deputy Commissioner for Labor Relations: Donald J. Wodek, (651)296-8273

Assistant Commissioner for Government Relations/Planning:

Wendy Dwyer, (651)297-3859

Assistant Commissioner for Employee Insurance: David K. Haugen, (651)296-3159

Function: DOER represents the State of Minnesota as its central human resources office, serving state workers and the departments, agencies and offices within the executive branch.

NOTE: the department's Employee Insurance Division (EID) also provides services to the legislative and judicial branches and to quasi-state organizations (Independent Billing Units) such as the University of Minnesota.

Staffing Division: provides for day-to-day operations of various state human resource functions (public notification of job opportunities within the executive branch, recruiting of job applicants, development/administration of job-related examination procedures, referral of successful applicants to state agencies with vacancies, administration of the state's classification system, etc.). The staffing division is also involved in collaborative efforts with other state agencies to address emerging concerns and find solutions to issues facing the state workforce of the future.

Staffing Division Manager: Ann Schluter, (651)297-8120

Labor Relations Bureau: negotiates and administers collective bargaining agreements between the state and exclusive representatives of state employees. Represents state management in developing and implementing all other facets of labor relations for state employees—such as unit determination, policy development, and arbitration proceedings. The Labor Relations Bureau also operates a compensation unit, which administers a compensation program for state employees, writes fiscal notes on personnel-related legislation, and administers the local government pay equity program. The Labor Relations Bureau also provides centralized liaison with the governor and his staff, and with the Joint Subcommittee on Employee Relations on behalf of state management.

Deputy Commissioner for Labor Relations: Donald J. Wodek, (651)296-8273

Employee Insurance Division (EID): provides insurance and workers' compensation benefits (along with related services and programs) to state employees and other state-level organizations through the State Employees Group Insurance Program (SEGIS) and the State Workers' Compensation Program. EID also operates an insurance purchasing pool to serve local units of government (the Public Employees Insurance Program). Through the activities of the Assistant Commissioner for Employee Insurance, EID also participates in community-wide health care reform efforts. Organizations within EID include the State Employee Health Promotion Program (SEHPP) and the State Safety & Industrial Hygiene Unit.

Assistant Commissioner for Employee Insurance: David K. Haugen, (651)296-3159

Office of Diversity and Equal Opportunity (ODEO): ensures that the state of Minnesota, as an employer, is in full compliance with federal and state equal employment opportunity (EEO) and affirmative action (AA) laws, policies, rules and regulations. ODEO also ensures that the state of Minnesota, as an employer, is in full compliance with the Americans with Disabilities Act (ADA). ODEO establishes rules, guidelines, and administrative procedures and monitors all of the state's executive branch agencies for compliance with the state's affirmative action, diversity, equal employment opportunity, and ADA programs.

ODEO Director: Michael Watts, (651)296-8272

State Employee Assistance Program (EAP): provides confidential, cost-free counseling/referral services (to address serious personal or work-related concerns) for state employees and their family members, available at 61 access sites throughout Minnesota. EAP also provides direct consultation to management and labor regarding complex workgroup issues such as organizational change, performance management problems, workplace communication, crisis management, and workplace violence.

EAP Director: Kimberley T. Peck, L.S.W., C.E.A.P., (651)296-9722

Training & Development Resource Center (TDRC): provides training programs and training and educational resource information to state employees. The menu of course options includes a wide spectrum of topics in areas such as performance improvement, effective work team development, communication skills, professional development and project management. The TDRC also includes The Office of Special Events Planning (OSEP), which provides state agencies with professional conference planning services at competitive rates.

TDRC Manager: Linda Draz, (651)296-1713

SEMA4 HR Services Unit: manages the statewide human resource database. The unit also audits employee appointments and changes in the personnel records of all state employees and certifies that all HR transactions are in compliance with Minnesota statutes, rules, administrative procedures, bargaining agreements, and compensation plans. In addition, the SEMA4 HR Services Unit administers the state's "Vacation Donation Program," which allows state employees to donate a portion of their vacation time to help fellow state employees who are critically ill. The SEMA4 HR Services Unit also furnishes public personnel data when requested by the general public, as regulated by the Minnesota Government Data Practices Act (*Minnesota Statutes, Chapter 13*).

Director, SEMA4 HR Services Unit: Laurie M. Hansen, (651)296-8912

DEPARTMENT OF FINANCE

658 Cedar St., 400 Centennial Bldg., St. Paul 55155, (651)296-5900

Web site: www.finance.state.mn.us

Law provides: The commissioner is in charge of the financial affairs of the state and keeps the general books of account of the state. (*Minnesota Statutes, Chapter 16A*)

Commissioner: Pamela Wheelock

Appointed: 1999

Salary: \$108,400

Deputy Commissioner: Anne M. Barry

Budget Services develops the state's biennial and capital budgets. Specialized teams monitor and analyze financial data within specific activities to ensure implementation of the state's budget. It also manages statewide reporting of fees and reviews program policies, identifies alternative budget strategies, and makes recommendations to the legislature and the governor on funding priorities.

Assistant Commissioner, Budget Services: Peggy Ingison

Team Leaders: Jim Schowalter, Stephanie Andrews, John Heintz, Charlie Bieleck

Accounting Services manages the state accounting system and includes the payroll services section, which issues salary warrants for the executive branch and judicial officers, and the financial reporting section, which publishes the state's annual financial report. Furthermore it assists agencies with their internal controls, and provides general accounting for the state.

Assistant Commissioner, Accounting Services: Lori Mo

Cash and Debt Management manages the state's long-term general obligation debt and short-term financing, and establishes the state's bank accounts located throughout the state.

Assistant Commissioner, Cash and Debt Management: Peter Sausen

Economic Analysis analyzes economic factors affecting the state's revenue forecasts. It projects revenues the state can expect to receive and monitors the state's revenue positions, develops financial forecasts, and provides economic analysis to other units of government.

State Economist, Economic Analysis: Dr. Thomas Stinson (on contract)

chapter Four State Agencies

Administrative Services is responsible for internal department functions necessary to service Finance's activities; payroll, document production, purchasing, and accounting. This division also handles all human resources needs including training and development for Finance and Minnesota Planning. Furthermore, Administrative Services manages the statewide administrative information systems, which provide systems, and support for the state's core business applications.

Assistant Commissioner, Administrative Services: Carole Charbonneau

DEPARTMENT OF HEALTH

85 E. 7th Place, #400, St. Paul 55101, (651)215-5800, Web site: www.health.state.mn.us

Law provides: The department is responsible for the development and maintenance of an organized system of programs to protect, maintain and improve the health of the citizens. (*Minnesota Statutes, Chapter 144*)

Commissioner: Jan Malcolm

Appointed: 1999

Salary: \$108,400

Deputy Commissioner: Julie Brunner

Function: The department identifies public health problems through collection and analysis of health data; provides services to prevent and control disease; establishes and enforces standards for health care facilities and for environmental health hazards; monitors the state's health care delivery system; provides technical assistance for health care facilities and professionals; administers the office of health facilities complaints; disseminates public health information; coordinates, integrates and evaluates local, state and federal programs and services affecting the public's health; and advises the governor and the legislature on matters affecting public health.

DEPARTMENT OF HUMAN RIGHTS

Army Corps of Engineers Centre, 190 E. 5th St., Suite 700, St. Paul 55101, (651)296-5663 (800)657-3704, Web site: www.humanrights.state.mn.us

Law provides: The department administers and enforces the Minnesota Human Rights Act, exercises leadership in the development of human rights policies and mitigates discrimination through public education and awareness. (*Minnesota Statutes, Chapter 363*)

Commissioner: Janeen E. Rosas

Appointed: 1999

Salary: \$108,400

Deputy Commissioner: Marsha Battles-Janks

Function: The department receives, screens and investigates charges of discrimination to determine whether there is probable cause to believe the law was violated and resolves complaints through agreement of the parties or through litigation; informs and educates the public about individual rights, the practices prohibited by the Human Rights Act, and responsibilities and remedies under the law; and administers the state's contract compliance program, which ensures that only Minnesota companies that agree to comply with established hiring goals will be eligible to bid on state construction contracts.

DEPARTMENT OF HUMAN SERVICES

Human Services Building, 444 Lafayette Rd., St. Paul 55155, (651)296-6117

Web site: www.dhs.state.mn.us, e-mail: dhs.webmaster@state.mn.us

Law provides: The department administers programs for citizens whose personal or family resources are not adequate to meet their basic needs. The commissioner administers and supervises publicly funded health care programs, economic self-sufficiency programs, children's services and community-based services to persons with disabilities. It also administers state-operated services for persons with chemical dependency, developmental disabilities and mental illness, and one center for geriatric patients. (*Minnesota Statutes, Chapters 245-261*)

Commissioner: Michael O'Keefe

Appointed: 1999

Salary: \$108,400

Deputy Commissioner: Tom Moss

Function: The department supervises county administration of financial assistance and community social service programs and directly administers regional treatment center and community-based state-operated facilities. It directly administers service programs for hearing-impaired persons and licenses public and private agencies and programs that provide child care, child and adult foster care and residential and nonresidential programming for persons with developmental disabilities, chemical dependency or mental illness.

The major programs the department is responsible for include publicly funded health care programs; family self-sufficiency (financial assistance) programs; child support; welfare-to-work programs; and social services to dependent and neglected children, vulnerable adults, elderly persons unable to live independently, and persons with mental illness, developmental disabilities or chemical dependency.

STATE-OPERATED SERVICES

Community-based state services also operated in regions marked with an asterisk (*).

Ah-Gwah-Ching Center: chemical dependency, nursing facility

Anoka-Metro Regional Treatment Center: mental health, chemical dependency

***Brainerd Regional Human Services Center:** mental health, chemical dependency, developmental disabilities, nursing facility, traumatic brain injury

Minnesota Extended Treatment Options (METO), Cambridge: developmental disabilities

Eastern Minnesota State Operated Community Services (EMSOCs): developmental disabilities

***Fergus Falls Regional Treatment Center:** mental health, chemical dependency, developmental disabilities

Minnesota Sexual Psychopathic Personality Treatment Center, Moose Lake: sexually dangerous, psychopathic personalities

***Moose Lake State Operated Services:** mental health, chemical dependency, developmental disabilities

St. Peter Regional Treatment Center/Minnesota Security Hospital: mental health, chemical dependency, developmental disabilities, sexual psychopaths, forensic services

***Willmar Regional Treatment Center:** mental health, chemical dependency, developmental disabilities

IRON RANGE RESOURCES AND REHABILITATION BOARD

Hwy. 53 S, Box 441, Eveleth 55734, (218)744-7400, Web site: www.irrb.org

Law provides: The board is funded from a portion of the taconite production tax receipts and interest from dedicated funds to conduct grant and loan programs supporting economic development and tourism. It also administers environmental development funds for Carlton and Koochiching counties and programs for mineland reclamation, building demolition and trails in northeastern Minnesota. The board owns and operates the Giants Ridge Golf & Ski Resort, the Iron Range Research and Interpretive Center and Ironworld Discovery Center. The commissioner is appointed by the governor, and the board consists of five senators, five representatives, and three citizens from the Taconite Tax Relief Area (one appointed by the governor, one appointed by the Senate Majority Leader, and one appointed by the Speaker of the House). (*Minnesota Statutes, Section 298.22*)

Commissioner: John Swift

Appointed: 1999

Salary: \$108,400

DEPARTMENT OF LABOR AND INDUSTRY

443 Lafayette Rd., St. Paul 55155, (651)296-6107; Web site: www.doli.state.mn.us

E-mail: dli.commissioner@state.mn.us

Law provides: The department administers the laws relating to workers' compensation, working conditions, and wages. (*Minnesota Statutes, Chapters 175, 176, 177, 178, 181, 182, 183, 184*)

Commissioner: Gretchen B. Maglich

Appointed: 1999

Salary: \$108,400

Deputy Commissioner: Michael Houliston

Legislative Liaison and Assistant Commissioner: Beth Hargarten

Function: The department is a regulatory and technical assistance agency with responsibility to ensure widespread compliance with all state laws for the protection of all Minnesota employees, through education and penalty citations.

General Support Division provides research, educational, investigative, information management, personnel management, labor relations, accounting, and materials management support services to the department.

Workplace Services Division advises the public and enforces laws, rules, and regulations of work place safety, voluntary apprenticeship, and the manufacture and maintenance of boilers and high-pressure piping, and administers laws for minimum wage, child labor, overtime, and other employment issues.

Assistant Commissioner: Roslyn Wade

Workers' Compensation Division assures compliance with workers' compensation statutes, maintains workers' compensation records, monitors workers' compensation rehabilitation services, resolves workers' compensation disputes, pays benefits to injured workers whose employers were uninsured or bankrupt, and pays supplemental benefits.

Assistant Commissioner: Carolyn Ganz

DEPARTMENT OF MILITARY AFFAIRS

Veterans Service Bldg., St. Paul 55155, (651)282-4666, Web site: www.dma.state.mn.us

Law provides: The adjutant general is the chief of staff to the commander-in-chief and the administrative head of the military department with responsibility for the military forces and reservations of the state. (*Minnesota Statutes, Chapter 190*)

Adjutant General: Major General Eugene R. Andreotti

Appointed: 1988 **Salary:** \$108,400

Executive Director: Colonel Dennis J. Lord

Army Chief of Staff: Colonel Thomas C. Cochran

Air Executive Support Staff Officer: Colonel John W. Carlson

Military Support of Civilian Authorities: Lieutenant Colonel Gary L. Sigfrinius

Staff Judge Advocate: Major John J. Brossart

Public Affairs Officer: Lieutenant Colonel R. Denis Shields

Function: The department is responsible to provide personnel and units that are trained, equipped, and supported by facilities to meet all federal and state missions.

The Minnesota National Guard is equipped and, to a large extent, maintained by the federal government and can be ordered into active military service by the federal government. The Guard has served in active federal service in all of the nation's wars, beginning with the Civil War and including the Middle East conflict. The Guard serves the state of Minnesota at the call of the governor to protect life and property and to preserve peace, order and public safety. Minnesota National Guard units have been called to state active duty for such crises as floods, fires, searches for lost children, and civil disturbances. Army units are stationed in 63 state-owned training and community centers and an Army aviation base in St. Paul. Air units are based at the Duluth and Minneapolis-St. Paul International Airports. The department also manages the Guard's training site, Camp Ripley, near Little Falls.

DEPARTMENT OF NATURAL RESOURCES

500 Lafayette Rd., St. Paul 55155, (651)296-6157, Greater Minnesota: (888)646-6367
Web site: www.dnr.state.mn.us, e-mail: info@dnr.state.mn.us

Law provides: The department coordinates management of the public domain and seeks to best serve the public in developing a long-range program to conserve the natural resources of the state. (*Minnesota Statutes, Chapter 84*)

Commissioner: Allen Garber

Appointed: 1999

Salary: \$108,400

Function: The mission of the department is to “work with people to manage the state’s diverse natural resources for a sustainable quality of life.” The DNR strives to work with the people of Minnesota to conserve natural systems and maintain biodiversity while providing for the ethical use of the resources for social and economic purposes. The DNR works to balance developmental needs with the need to protect natural resource values; preserve unique, threatened and endangered resources; preserve unique cultural, historical and archaeological resources; improve and restore degraded environments and mitigate environmental losses; and integrate all natural resource concerns and perspectives in decisionmaking processes.

Deputy Commissioner: Steven Morse

Assistant Commissioner for Administration: Kurt Ulrich

Assistant Commissioner for Operations: Brad Moore

Division of Ecological Services protects, maintains, and enhances Minnesota’s ecosystems and biological diversity for their recreational, ecological, and economic benefits to the state.

Director: Lee Pfannmuller

Division of Enforcement enforces state resource statutes, provides snowmobile and firearms safety training and advanced hunter education, and engages in public relations and conservation programs.

Director: William Bernhjeltn

Division of Fisheries protects, maintains, and enhances Minnesota’s fishery resources and aquatic communities for their recreational, ecological, and economic benefits to the state.

Director: Ron Payer

Division of Forestry manages and protects the forest environment, improves wildlife habitat, practices land and water conservation, and provides forest fire protection.

Director: Vacant

Division of Land and Minerals manages about 12 million acres of mineral rights statewide and real estate transactions on about 5.5 million acres of school trust and other state-administered lands throughout the state.

Director: William Brice

Division of Parks and Recreation manages 66 state parks, six state recreational areas, and eight waysides and maintains campgrounds, trails, picnic areas, and other facilities within those areas.

Director: Bill Morrissey

Division of Waters has general administrative jurisdiction over the public waters of the state, both surface and underground.

Director: Kent Lokkesmoe

Division of Wildlife protects, maintains, and enhances Minnesota’s wildlife populations and habitats for their recreational, ecological, and economic benefits to the state.

Director: Timothy Bremicker

Trails and Waterways Unit responds to public needs for recreational trails, waterways, and public accesses.

Director: Dennis Asmussen

DEPARTMENT OF PUBLIC SAFETY

Suite 1000 NCL Tower, 445 Minnesota St., St. Paul 55101, (651)296-6642
TDD: (651)282-6555, Web site: www.dps.state.mn.us

Law provides: The department coordinates and directs the functions and services of the state relating to the safety and convenience of its citizens. (*Minnesota Statutes, Chapter 299A*)

Commissioner: Charles R. Weaver Jr.

Appointed: 1999

Salary: \$108,400

Deputy Commissioner: Mancel T. Mitchell

Assistant Commissioner: Sara Schlauderaff

Function: The department is an enforcement, licensing and services agency that develops and operates programs in the areas of law enforcement, traffic safety, alcohol and gambling, fire safety, driver and vehicle licensing, emergency management, and public safety information.

Alcohol and Gambling Enforcement conducts investigations of criminal violations relating to gambling, conducts background investigations of those licensed by the state to operate gambling establishments, and regulates gambling on Minnesota's Native American reservations.

Director: Frank Ball

Bureau of Criminal Apprehension assists law enforcement agencies, upon request, in providing investigative and specialized law enforcement services.

Superintendent: Michael Campian

Driver and Vehicle Services Division is responsible for motor vehicle registration, driver licensing, motor vehicle dealer licensing, maintenance of driving records, and enforcement of no-fault insurance requirements.

Director: Brian Lamb

Emergency Management Division is responsible for planning and coordinating disaster reduction, preparedness, response, and recovery efforts throughout the state.

Director: Kevin Leuer

Fire Marshal Division investigates fires upon request by local fire or law enforcement officials, and promotes fire safety through inspections and public education.

Fire Marshal: Thomas R. Brace

State Patrol provides traffic safety and law enforcement on highways and freeways, assists motorists at crashes, and inspects school buses and commercial vehicles. Capitol Security/Executive Protection provides security for all persons and property in the capitol complex and state buildings in the Twin Cities.

Chief: Anne L. Beers

Office of Pipeline Safety inspects and investigates natural gas, propane, and hazardous liquid pipelines. The office also collects data used to evaluate the safety and effectiveness of a pipeline operator.

Director: Charles Kenow

Private Detective Board administers laws and rules relating to private detectives, investigators, and security service providers in Minnesota.

Executive Director: Marie Ohman

Office of Communications provides educational and information services and programs on behalf of the Department of Public Safety. The office serves as a resource for information on all vital public safety issues. Distribution of brochures, posters, and other materials is coordinated through this office.

chapter Four State Agencies

Office of Traffic Safety coordinates Minnesota's involvement in federally funded traffic safety programs and administers state funds for motorcycle and bicycle safety programs. The office also develops an annual Highway Safety Plan and collects data for and publishes *Minnesota Motor Vehicle Crash Facts*, an annual summary of traffic crashes on Minnesota's roads.

Director: Kathryn Swanson

Office of Drug Policy and Violence Prevention serves as a catalyst for statewide approaches to reducing and preventing crime, violence, and drug abuse through identifying causes, recommending policies, and coordinating statewide and community strategies.

Director: Mary Ellison

Minnesota Center for Crime Victim Services administers grants related to crime victims to public and private nonprofit agencies and tribal governments. Advocates for laws to protect crime victims' rights and works to improve their implementation and enforcement. Provides reparations benefits in a timely, consistent, and compassionate manner to crime victims and their families to ease the financial burden of crime. Assists the criminal justice system in holding offenders responsible for the effects of their crimes.

Director: Laurie Ohmann

DEPARTMENT OF REVENUE

600 N. Robert St., St. Paul 55146, (651)296-3403

Law provides: The department supervises the administration of Minnesota tax laws. (*Minnesota Statutes, Section 270.06*)

Commissioner: Matthew (Matt) G. Smith

Appointed: 1999

Salary: \$108,400

Deputy Commissioner: Dennis Erno

Function: The department is responsible for achieving compliance with state tax laws. The department develops sound revenue policy and operations, educates citizens about their rights and responsibilities, delivers quality services, provides feedback to taxpayers, and uses enforcement when needed.

The department administers 31 taxes with annual tax collections of approximately \$9 billion. This money is used to support school aids, property tax relief, local government aids, individual assistance programs, and a number of other state programs and operations. Of the total state revenues, 43.1 percent is from individual income tax; 31.1 percent from sales tax; 7.4 percent from corporate franchise tax; 6.9 percent from all other revenues; 5.2 percent from other taxes; 3.9 percent from motor vehicle sales tax; and 2.4 percent from liquor and tobacco taxes. Of the revenues collected, 34.4 percent funds K-12 education; 11.7 percent higher education; 17.1 percent property tax credits, local aids, and grants; 15.9 percent health care; 8.0 percent state operations; 5.8 percent all other expenditures; 4.6 percent state institutions; and 2.5 percent for family support.

The department is organized by divisions. Divisions of related nature or of the same tax type form organizational clusters that are led by an assistant commissioner or the deputy commissioner.

Income Tax System includes individual income taxes including payroll withholding and collections.

Business Tax System includes the MinnesotaCare tax, sales and use tax, special taxes (such as gambling, cigarette and alcohol) and corporate franchise tax.

Tax Policy and External Relations includes appeals and legal services, tax research and property taxes and state aide.

Information Services document processing, revenue accounting, taxpayer registration, and information systems.

Administration includes administrative services, human resources and communications.

The department's affirmative action officer and taxpayer rights advocate report directly to the commissioner.

DEPARTMENT OF TRADE AND ECONOMIC DEVELOPMENT

500 Metro Square Building, 121 E. 7th Place, St. Paul 55101, (651)297-1291, (800)657-3858
Web site: www.dted.state.mn.us, e-mail: dted@state.mn.us

Law provides: The department is the lead agency in state government's commitment to a balanced and competitive statewide economy through partnerships with communities; commercial, industrial and agricultural sectors; labor; education; and consumers. (*Minnesota Statutes, Chapter 116J*)

Commissioner: Gerald (Jerry) Carlson

Appointed: 1999

Salary: \$108,400

Function: to employ all state government resources to facilitate an economic environment that produces net new job growth in excess of the national average and to increase nonresident tourism revenues

Business Community Development Division administers technical assistance programs and business promotion and retention strategies for businesses, local government units, and community organizations; provides business information and analysis for location and expansion decisions, projects impact analysis, and computer and information system support. Also offers comprehensive planning, economic development, and funding assistance to local communities and businesses to ensure a unified approach to community development and to encourage balanced economic growth throughout Minnesota.

Office of Tourism stimulates tourism-related economic activity by marketing travel to and throughout Minnesota, domestically and internationally.

Minnesota Trade Office

1000 World Trade Center, 30 E. 7th St., St. Paul 55101, (651)297-4222

The Minnesota Trade Office assists businesses entering the international marketplace through export education seminars throughout the state; maintaining a specialized international library; providing one-on-one counseling; managing 12 international information offices; hosting foreign delegations; coordinating trade missions; coordinating meetings between foreign buyers and Minnesota companies; and providing export finance assistance information through state and federal resources. The office manages and collaborates with the Minnesota World Trade Center Corporation to provide additional global networking for Minnesota businesses.

World Trade Center Corporation

400 World Trade Center, 30 E. 7th St., St. Paul 55101, (651)297-1586

The World Trade Center Corporation (MWTCC) is a facility-based public corporation established to promote international business partnerships, foster increased participation in world trade, and encourage mutual assistance and cooperation among members. It is a member of the World Trade Centers Association—a global network with over 300 locations throughout the world, providing global networking for Minnesota businesses. The MWTCC 12-member board of directors includes industry, community, and state department representatives.

DEPARTMENT OF TRANSPORTATION

Transportation Building, 395 John Ireland Blvd., St. Paul, 55155, (651) 296-3000
Toll Free (800)657-3994, Web site: www.dot.state.mn.us, e-mail: info@dot.state.mn.us

Law provides: The Minnesota Department of Transportation (Mn/DOT) was created to provide a balanced transportation system, including aeronautics, highways, motor carriers, ports, public transit, railroads, and pipelines. Mn/DOT is the principal agency for developing, implementing, administering, consolidating, and coordinating state transportation policies, plans and programs. (*Minnesota Statutes, Chapter 174*)

Commissioner: Elwyn G. Tinklenberg

Appointed: 1999

Salary: \$108,400

Function: Mn/DOT's mission statement describes its fundamental purpose: to develop a coordinated transportation network that allows people and goods to move efficiently across the state. Through such a network Mn/DOT preserves, manages, and improves the state's highway, transit, air, rail, waterway, bicycle, pedestrian, and nontravel alternative systems and supports connections among all these transportation options.

Mn/DOT's strategic objectives are:

- to increase travel options for moving people and goods
- to ensure that corridors of statewide significance link the state's regional trade centers
- to streamline the highway construction/maintenance program delivery process while improving quality and cost-effectiveness
- to listen to our customers and respond with accurate, timely information upon which they can rely

Chief of Staff: Margo LaBau

Deputy Commissioner/Chief Engineer: Douglas Weiszhaar

Public Relations: Shannon Beaudin Klein

Government Relations: Tim Worke, director; Elizabeth Parker, associate director; Dan Krom, federal liaison

Research Services: Adeel Lari

National Affairs: David Ekern

Corporate Business Group administers Mn/DOT's office of Financial Management and is headed by the Chief Financial Officer. The CFO is the chief financial advisor to the Commissioner and the Executive Management Team.

Chief Financial Officer: Kevin Gray (interim)

Management Operations Group provides administrative services to the department in the areas of human resources, business, contract, facility, and record management. The group is composed of six offices: Administrative Services, Contract Management, Human Resources, Business Planning, EEO Contract Compliance, and Information Resource Management.

Director: Linda Bjornberg

State Aid for Local Transportation Group. This division administers the distribution of state-aid and federal-aid funds to eligible counties, cities, and townships; authorizes grants for bridge construction on local road systems; provides technical assistance in the design, construction, and maintenance of the state-aid and federal-aid road systems.

Division Engineer: Julie A. Skallman

Program Support Group provides internal and external customers with engineering services and expertise along with maintenance and electronic communications expertise, direction, and support to district offices and the metro division. The group consists of thirteen offices:

Advanced Transportation Systems, Business Operations, Electronic Communications, Investment Management, Maintenance, Bridges and Structures, Construction and Contract Administration, Environmental Services, Land Management, Management Data Services, Materials and Road Research, Technical Support, and Traffic Engineering.

Assistant Commissioner: Patrick C. Hughes

Program Delivery Group oversees the Modal Operations Division, District Operations Division, Metro Division, and Corridor Management.

Assistant Commissioner and Assistant Chief Engineer: James W. Swanson

Modal Operations Division is comprised of five offices: Aeronautics, Motor Carrier Services, Freight, Railroads and Waterways, Passenger Rail Transit, and Transit.

Director: Cecil Selness

Corridor Management is responsible for the development and coordination of Mn/DOT's Interregional Corridor Management Program. Major responsibilities include managing the development and implementation of corridor management strategies that connect Minnesota's regional trade centers.

Corridor Managers: Richard Bautch and Al Pint

District Operations Division plans, designs, constructs, maintains and operates all Greater Minnesota trunk highways through its seven district offices which includes 13 maintenance areas. The Division is composed of seven offices: District 1—Duluth, District 2—Bemidji, District 3—Brainerd, District 4—Detroit Lakes, District 6—Rochester, District 7—Mankato, District 8—Willmar.

Director: Richard D. Borson

Metro Division is responsible for all operations in the metropolitan area, including the primary programming, planning, design, construction, and maintenance of regular trunk and interstate trunk highways. It is also responsible for traffic operations and freeway management programs. The division is comprised of six offices: Program Delivery, Transportation Program Management, Traffic and Maintenance, State Aid, Business Operations and Services, and Metro Rail.

Director: Richard Stehr

chapter Four State Agencies

DEPARTMENT OF VETERANS' AFFAIRS

Veteran's Services Building, St. Paul 55155, (651)296-2562, Web site: www.mdva.state.mn.us

Law provides: The department was established to furnish services and benefits to veterans and their families. (*Minnesota Statutes, Chapters 196, 197*)

Commissioner: Jeffrey L. Olson

Appointed: 2001

Salary: \$108,400

Deputy Commissioner: Michael F. Pugliese

Administrative Services Division provides general administrative support to the department in fiscal and personnel management.

Administrative Officer: Kathleen Schwartz

Environmental Hazards Division reviews and compiles all data relating to Agent Orange and other herbicides.

Claims Services' Division advocates for veterans and dependents seeking assistance from the U.S. Veterans' Administration.

Supervisor: Clark Dyrud

State Veterans' Cemetery provides burial services to veterans and eligible dependents who wish to be buried at this cemetery near Little Falls. For information, call (320)616-2527.

Cemetery Administrator: David Swantek

Veterans' Benefits Division provides temporary financial assistance, information, referral services, education programs and discharge locator services.

Director of Veterans' Benefits: Terrence A. Logan

Veterans' Preference Division provides enforcement of state veterans preference statutes pertaining to the rights of veterans in hiring and dismissal actions.

Veterans' Program Division provides veterans' benefits and claims services and also provides functional supervision and assistance to the 87 county veterans' service offices.

Director of Veterans' Services: Dennis Forsberg

MINNESOTA POLLUTION CONTROL AGENCY

520 Lafayette Rd., St. Paul 55155, (651)296-6300, toll free (800)657-3864

Web site: www.pca.state.mn.us

Law provides: The agency has a commissioner and a nine-member citizens' board with the commissioner serving as chair of the board, to administer the laws relating to preservation of the environment and protection of the public health consistent with the economic welfare of the state. (*Minnesota Statutes, Chapter 116*)

Commissioner: Karen A. Studders

Appointed: 1999

Salary: \$108,400

Deputy Commissioner: Lisa J. Thorvig

Assistant Commissioner, Legislative Affairs: Kristen L. Applegate

Assistant Commissioner, Service Delivery: Gordon E. Wegwart

Function: The agency's mission is to help Minnesotans protect the environment. Working with its many partners in local government, industry, and the public, the agency measures the quality of the state's environment, develops rules that protect public health and the environment, and helps individuals and organizations meet their environmental responsibilities. The first wave of environmental protection began in the early 1970s and was very successful in using "command and control" to address point source pollution. Today's "second wave of environmental protection" requires additional new tools to address non-point-source pollution. The agency works within the context of several strategies to address today's issues. In addition to regulation, inspection, and enforcement, the agency now also utilizes other strategies including partnerships or alliances with a broad base of customers to accomplish shared environmental goals that achieve the desired, measurable outcomes for Minnesota's environment.

Regional offices are maintained in Brainerd, Detroit Lakes, Duluth, Mankato, Marshall, Rochester, St. Paul and Willmar.

Policy and Planning Division develops overall program rules, policies and procedures that provide the framework for services delivered at the district or local level; oversees matters of consistency and continuity for cleanups, processes, enforcements, etc; home to a pool of technical experts that are available to work on special projects or hot issues.

Director: Elizabeth Shevi

Environmental Outcomes Division is responsible for monitoring, measuring and assessing the environment; tracks the success and effectiveness of programs and determines whether goals are being met as expected; recommends new or revised statewide goals to the agency's Strategic Directions Team based on an evaluation of environmental results and program effectiveness.

Director: Michael Sandusky

Service Delivery Districts deliver environmental programs and services, including: environmental review, permitting, inspections, cleanups, and enforcement activities; provides technical assistance and training to regulated parties; works with other organizations to develop and implement basin plans and manage Clean Water Partnership programs; responds to complaints.

Metro District Director: James Warner

North District Director: Roger Bjork

South District Director: Rod Massey

Fiscal Services Division assists the agency on fiscal matters including: accounting, budgeting and evaluation, and business systems.

Acting Chief Financial Officer: Cathy Moeger

Communications disseminates information on the environment to the public through publications, media relations and electronic media (Internet).

Director: Ralph Heussner

Office of Environmental Assistance develops state policy for management and reduction of waste; assists local units of government and businesses in managing and reducing waste and pollution prevention; assists in the development of markets for recycled materials and products; develops Minnesota's environmental education plan and tools for educators.

Director: Sherry Enzler

MINNESOTA PLANNING

(OFFICE OF STRATEGIC AND LONG-RANGE PLANNING)

300 Centennial Bldg., 658 Cedar St., St. Paul 55155, (651)296-3985
Web site: www.mnplan.state.mn.us

Law provides: The office performs long-range planning for the state; coordinates activities among all levels of government; stimulates public interest and participation in the future of the state; and acts with the commissioner of finance, affected state agencies and the legislature in the planning and financing of major public programs. (*Minnesota Statutes, Chapter 4A*)

Director: Dean Barkley

Appointed: 1999

Salary: \$108,400

Deputy Director: Jack Uldrich

Function: Develop and monitor a long-range plan for the state; continually scan the horizon, identifying and evaluating the critical and emerging issues that will keep Minnesotans focused on the future; provide policymakers and the public with accurate information and analysis; influence policy decisions through long-range planning; and coordinate activities among all levels of government.

Government: Minnesota Planning takes the lead in coordinating a number of multijurisdictional and multi-state-agency projects, studies government spending and other issues affecting the state's economy and well-being, provides reliable data and analysis for the state's policymakers, and leads a state agency program evaluation and accountability project.

Criminal Justice: The Criminal Justice Statistics Center studies crime statistics and the justice system in Minnesota, including public spending, juvenile crime, and criminal history records. It also helps communities set up teen court programs.

Environment and Development: The Environmental Quality Board develops policy, reviews the environmental impact of proposed projects and coordinates the state's sustainable development initiative. Other responsibilities include the current major study of animal agriculture and review of projects touching on important issues such as nuclear waste storage, wind power, genetic engineering, power plants and transmission lines, and airport expansion proposals. The Local Planning Assistance Center coordinates funding and assistance for community-based planning projects and operates a resource center for all communities undertaking comprehensive planning.

Geographic Information Systems: The Land Management Information Center promotes coordination among public and private organizations that use geographic information, manages and provides access to costly geographic data, develops technology to meet special analysis needs, and conducts mapping and analysis projects for other agencies and organizations in Minnesota.

Demographics: The State Demographic Center delivers data and analysis on Minnesota's population and economy, including long-range trends. The center is Minnesota's link to the U.S. Census Bureau. It leads a network of data centers that deliver information throughout the state.

MINNESOTA'S PUBLIC POSTSECONDARY EDUCATIONAL INSTITUTIONS

MINNESOTA STATE COLLEGES AND UNIVERSITIES (MnSCU)

30 E. 7th St., Suite 500, St. Paul 55101, (651)296-5707, Web site: www.mnscu.edu

Law provides: The statewide system of state universities, community colleges and technical colleges is known as Minnesota State Colleges and Universities. These institutions provide programs of study that meet the needs of students for occupational, general, baccalaureate and graduate education leading to certificates, diplomas and degrees at the associate, baccalaureate and master's levels. The system benefits students through improved and broader course offerings, ease of transfer among schools and programs, integrated course credit, coordinated degree programs and coordinated financial aid. (*Minnesota Statutes, Chapter 136F*)

Chancellor: Morris J. Anderson

Appointed: 1997

Salary: \$197,000

Board of Trustees:

Will Antell, Bayport
Nancy Brataas, Rochester
Mary Choate, Bloomington
Dennis Dotson, Mankato
Robert O. Erickson, Bloomington
Jim Luoma, Cohasset
Joann Splonskowski, Rochert
Michael Vekich, St. Louis Park

Andrew Boss, St. Paul
Brent Calhoun, Little Falls
Daniel Coborn, St. Cloud
Ivan Dusek, Willmar
Robert Hoffman, Waseca
Lew Moran, Minneapolis
Joseph Swanson, Two Harbors

Institutions: The statewide system is composed of seven state universities, and 28 two-year colleges. These institutions serve more than 153,000 students (fall 2000 headcount enrollment) at campuses in 46 communities around the state. In addition the system serves approximately 250,000 Minnesotans in noncredit courses each year.

Background: The system became operational on July 1, 1995, bringing together three formerly separate systems of community colleges, technical colleges and state universities. The merger of the three systems resulted from legislation passed by the 1991 Minnesota Legislature.

Services: Along with their educational and training roles, the colleges and universities serve community development, economic development and cultural purposes in their communities.

Vision: Minnesota State Colleges and Universities will be the preferred pathway to higher educational opportunities and a valued partner in statewide economic development and community building. The uniqueness and diversity of the Minnesota State Colleges and Universities and the power of a unified system will enable MnSCU to excel as the most accessible, highest quality, and innovative education provider in the region.

Minnesota Colleges and Universities:

Alexandria Technical College, Alexandria, (320)762-0221

President: Larry Shellito

Anoka-Hennepin Technical College, Anoka, (763)576-4700

Interim President: Anne Weyandt

Anoka-Ramsey Community College, Cambridge and Coon Rapids, (763)427-2600

President: Patrick Johns

Bemidji State University, Bemidji, (218)755-2011

President: M. James Bensen

Central Lakes College, Brainerd and Staples, (218)828-2525

President: Sally Ihne

Century College, White Bear Lake, (651)779-3200

President: Lawrence Litecky

Dakota County Technical College, Rosemount, (651)423-8000

President: Ronald Thomas

chapter Four State Agencies

Fergus Falls Community College, Fergus Falls, (218)739-7500

President: Ken Peeders

Fond du Lac Tribal and Community College, Cloquet, (218)879-0800

President: Jack Briggs

Hennepin Technical College, Brooklyn Park and Eden Prairie, (952)425-3800

President: Sharon Grossbach

Hibbing Community College, A Technical and Community College, Hibbing, (218)262-7200

President: Tony Kuznik

Inver Hills Community College, Inver Grove Heights, (651)450-8500

President: Cheryl Frank

Lake Superior College, Duluth, (218)733-7600

President: Kathleen Nelson

Metropolitan State University, Minneapolis and St. Paul, (651)772-7777

Interim President: Wilson Bradshaw

Minneapolis Community and Technical College, Minneapolis, (612)341-7000

President: Phillip Davis

Minnesota State College—Southeast Technical, Red Wing and Winona, (507)454-4600

President: James Johnson

Minnesota State University, Mankato, Mankato, (507)389-2463

President: Richard Rush

Minnesota West Community and Technical College, Canby, Granite Falls, Jackson,

Pipestone and Worthington, (320)564-4511

President: Ronald Wood

Minnesota State University, Moorhead, Moorhead, (218)236-2011

President: Roland Barden

Normandale Community College, Bloomington, (952)832-6000

President: Tom Horak

Northeast Higher Education District, Grand Rapids, Virginia, Eveleth, and Ely, (218)327-4460

President: Joe Sertich

North Hennepin Community College, Brooklyn Park, (763)424-0702

President: Ann Wynia

Northland Community and Technical College, Thief River Falls, (218)681-0701

President: Orley D. Gunderson

Northwest Technical College, Bemidji, Detroit Lakes, East Grand Forks, Moorhead, and Wadena, (218)755-4292

President: Ronald Swanson

Pine Technical College, Pine City, (320)629-6764

President: Robert Musgrove

Rainy River Community College, International Falls, (218)285-7722

President: Allen Rasmussen

Ridgewater College, A Community and Technical College, Hutchinson and Willmar, (320)235-5114

Interim President: Colleen Thompson

Riverland Community College, A Technical and Community College, Albert Lea and Austin, (507)433-0600

President: Gary Rhodes

Rochester Community and Technical College, Rochester, (507)285-7210

Interim President: Don Supalla

St. Cloud State University, St. Cloud, (320)255-0121

President: Roy Siago

St. Cloud Technical College, St. Cloud, (320)654-5000

President: Joan Barrett

St. Paul Technical College, St. Paul, (651)221-1300

President: Donovan Schwichtenberg

South Central Technical College, Faribault and North Mankato, (507)389-7200

President: Keith Stover

Southwest State University, Marshall, (507)537-7021

President: Dennis Nelson

Winona State University, Winona, (507)457-5000

President: Darrell W. Krueger

UNIVERSITY OF MINNESOTA

6 Morrill Hall, 100 Church St. SE, Minneapolis 55455, General Information: (612)625-5000, Web site: <http://www.umn.edu/>

Law provides: "(T)here shall be established in this territory an institute under the name and style of the University of Minnesota; the government of this university shall be vested in a board of regents elected by the legislature for six-year terms." (*Territorial Laws 1851, Chapter 3; perpetuated by the Minnesota Constitution, Article XIII, Section 3*)

President of the University and President (ex officio) of the Board of Regents: Mark G. Yudof

Appointed: July 1997 **Salary:** \$335,000

University of Minnesota Board of Regents:

Anthony R. Baraga, 8th Cong. Dist.	H. Byran Neel III, 1st Cong. Dist.
Robert S. Bergland, 7th Cong. Dist.	Michael O'Keefe, 5th Cong. Dist.
Dallas Bohnsack, 2nd Cong. Dist.	Vacant, at large
William E. Hogan II, 3rd Cong. Dist.	Jessica J. Phillips, at large
Warren C. Larson, at large	Maureen Reed, 6th Cong. Dist.
David Metzen, 4th Cong. Dist.	Patricia B. Spence, at large

Mission: The University of Minnesota is dedicated to the advancement of learning and the search for truth; to the sharing of this community; and to the application of this knowledge to benefit the people of the state, the nation, and the world. The University's mission is threefold: research and discovery, teaching and learning, and outreach and public service.

Colleges located on the Twin Cities Campus:

College of Agricultural, Food and Environmental Sciences	Curtis L. Carlson School of Management
College of Architecture and Landscape Architecture	General College
College of Biological Sciences	Graduate School
College of Continuing Education	Hubert H. Humphrey Institute of Public Affairs
Law School	Institute of Technology
College of Education and Human Development	College of Human Ecology
College of Liberal Arts	Medical School
College of Natural Resources	School of Dentistry
College of Pharmacy	School of Nursing
College of Veterinary Medicine	School of Public Health

Greater Minnesota Campuses:

Crookston (UMC), (218)281-6510
Duluth (UMD), (218)726-8000
Morris (UMM), (320)589-2211

Service and Research Programs: University of Minnesota Academic Health Center, Center for Urban and Regional Affairs, University of Minnesota Extension Service, James Ford Bell Museum of Natural History, Agricultural Experiment Stations, Minnesota Landscape Arboretum, and numerous others. (Call (612)625-5000 for information.)

Cultural programs: Cultural activities are featured on all campuses and include theater, dance, opera, musical organizations, art shows, library services, and student centers for social functions.

BOARDS, COMMISSIONS, AND OTHER AGENCIES

AGRICULTURAL CHEMICAL RESPONSE COMPENSATION BOARD (ACRRA)

Dept. of Agriculture, 90 W. Plato Blvd., St. Paul 55107, (651)296-3349

Web site: www.mda.state.mn.us, e-mail: sharon.huber@state.mn.us

Law provides: The five-member board accepts applications for reimbursement from the Agricultural Chemical Response and Reimbursement Account, determines eligibility and amount of reimbursement due and notifies the commissioner of the Department of Agriculture of eligible claims. (*Minnesota Statutes, Section 18E.05*)

Executive Director: Victoria Cook

BOARD OF ACCOUNTANCY

85 E. 7th Place, Suite 125, St. Paul 55101, (651)296-7938

Law provides: The board of nine certified public accountants (CPA), licensed public accountants (LPA), and public members examines and licenses CPAs, LPAs, and CPA and LPA firms; investigates complaints; administers continuing professional education and practice-monitoring rules; and enforces a code of professional conduct. (*Minnesota Statutes, Section 326.165–326.229*)

Executive Secretary: Dennis J. Poppenhagen

BOARD OF ANIMAL HEALTH

90 W. Plato Blvd., St. Paul 55107, (651)296-2942

Law provides: The board of five veterinarians and livestock producers protects the health of the domestic animals in the state. (*Minnesota Statutes, Chapter 35*)

Executive Director: T. J. Hagerty, D.V.M.

BOARD OF ARCHITECTURE, ENGINEERING, LAND SURVEYING AND LANDSCAPE ARCHITECTURE, GEOSCIENCE AND INTERIOR DESIGN

85 E. 7th Place, St. Paul 55101, (651)296-2388; Web site: www.aelslagid@state.mn.us

E-mail: doreen.b.frost@state.mn.us

Law provides: The board of 21 professional and public members examines and licenses architects, engineers, land surveyors, landscape architects and geoscientists; certifies interior designers; and investigates complaints. (*Minnesota Statutes, Sections 214.10, 326.02*)

Executive Secretary: Doreen Frost

BOARD OF ASSESSORS

Board of Assessors, Dept. of Revenue, Mail Station 3340, St. Paul 55146, (651)296-0209

Web site: www.taxes.state.mn.us/proptax/stassess/assess.html

Law provides: The board of nine professional and public members oversees assessors' licensure, education and conduct. (*Minnesota Statutes, Section 270.41*)

Secretary-Treasurer: Deb Volkert

BOARD OF BARBER EXAMINERS

1885 University Ave. W, Suite 335, St. Paul 55104, (651)642-0489

Law provides: The board of three barbers and one public member regulates the barber industry and protects the public interest through adoption and enforcement of rules and investigation of complaints. (*Minnesota Statutes, Section 154.22*)

Acting Executive Secretary: Maureen Tibbetts

BOARD OF BOXING

85 E. 7th Place, Suite 170, St. Paul 55101, Mail: 133 E. 7th St., St. Paul 55101
(651)296-2501

Law provides: The seven-member board supervises all amateur and professional boxing contests (including full-contact karate and kick boxing) and approves and issues licenses to promoters, boxers, managers, judges, seconds and referees. (*Minnesota Statutes, Section 341.05*)

Executive Secretary: James J. O'Hara

BOARD OF DENTISTRY

2829 University Ave. SE, Suite 450, Minneapolis 55114, (612)617-2250
Web site: www.dentalboard.state.mn.us

Law provides: The board of nine dentists, hygienists, dental assistants and public members examines and licenses dentists and dental hygienists, registers dental assistants, and investigates complaints. (*Minnesota Statutes, Sections 150A.01, 214.09*)

Executive Director: Marshall Shragg

BOARD OF DIETETICS AND NUTRITION PRACTICE

2829 University Ave. SE, Suite 555, Minneapolis 55414, (612)617-2175

Law provides: The board licenses nutritionists and dietitians, investigates violations and conducts hearings. It consists of seven members including dietitians, nutritionists and consumers. (*Minnesota Statutes, Section 148.62*)

Executive Director: Laurie E. Mickelson

BOARD OF ELECTRICITY

1821 University Ave., Room S128, St. Paul 55104, (651)642-0800
Web site: www.electricity.state.mn.us

Law provides: The board of 11 industry and public members administers the laws relating to the examination and licensing of electricians and the inspection all new electrical installations in any construction, remodeling, replacement or repair. (*Minnesota Statutes, Sections 214.09, 326.241*)

Executive Secretary: John A. Schultz

BOARD OF EXAMINERS FOR NURSING HOME ADMINISTRATORS

2829 University Ave. SE, Suite 440, Minneapolis 55414, (612)617-2117
E-mail: benha@state.mn.us

Law provides: The board of nine industry and public members examines and licenses nursing home administrators and investigates complaints. (*Minnesota Statutes, Section 144A.19*)

Executive Director: Randy D. Snyder

BOARD OF GOVERNMENT INNOVATION AND COOPERATION

373 Centennial Bldg., 658 Cedar St., St. Paul 55155, (651)282-2390
Web site: www.bgic.state.mn.us, e-mail: doug.benson@state.mn.us

Law provides: The board facilitates improvement in the quality and efficiency of local government services by providing financial assistance for pilot projects that demonstrate innovative and cooperative approaches for the delivery, management, and planning of public services, by granting waivers and/or exemptions to state rules and statutes and by acting to facilitate the combination of counties, cities and/or towns. The board consists of six legislators (three each from the house and senate), two administrative law judges, the commissioners of administration and finance and the state auditor. (*Minnesota Statutes, Section 465.796*)

Executive Director: Douglas Benson

BOARD OF MARRIAGE AND FAMILY THERAPY

2829 University Ave. SE, Suite 330, Minneapolis 55414-3222, (612)617-2220

Law provides: The board of five therapists and two public members adopts and enforces rules relating to licensure of marriage and family therapists and regulation of professional conduct. (*Minnesota Statutes, Chapter 148B*)

Executive Director: Robert C. Butler

BOARD OF MEDICAL PRACTICE

2829 University Ave. SE, Suite 400, Minneapolis 55414, (612)617-2130
Web site: www.bmp.state.mn.us, e-mail: webmaster@bmp.state.mn.us

Law provides: The board of 16 physicians and citizen members licenses and disciplines persons involved in the practice of medicine and enforces the Medical Practices Act. (*Minnesota Statutes, Section 147.01*)

Executive Director: Robert A. Leach

chapter Four State Agencies

BOARD OF OPTOMETRY

2829 University Ave. SE, Suite 550, Minneapolis 55414, (612)617-2173

Law provides: The board of two public members and five qualified optometrists licenses optometrists, investigates complaints and adopts rules. (*Minnesota Statutes, Section 148.52*)

Executive Director: Laurie E. Mickelson

BOARD OF PEACE OFFICER STANDARDS AND TRAINING

1600 University Ave., Suite 200, St. Paul 55104, (651)643-3060

Web site: www.dps.state.mn.us/post, e-mail: neil.melton@state.mn.us

Law provides: The board of 15 peace officers, municipal officials, public members and higher education professionals examines and licenses peace officers and part-time peace officers, regulates their training, mandates standards of selection and professional conduct and investigates complaints. (*Minnesota Statutes, Section 626.84*)

Executive Director: Neil W. Melton

BOARD OF PHARMACY

2829 University Ave. SE, Suite 530, Minneapolis 55414, (612)617-2201

E-mail: pharmacy.board@state.mn.us

Law provides: The board of seven pharmacists and public members examines and licenses pharmacists, investigates complaints, oversees the inspection of pharmacies, drug wholesalers and drug manufacturers and enforces drug laws pertaining to health care professionals. (*Minnesota Statutes, Sections 151.01, 214.09*)

Executive Director: David E. Holmstrom

BOARD OF PHYSICAL THERAPY

2829 University Ave. SE, Suite 315, Minneapolis 55414, (612)627-5406

E-mail: stephanie.lunning@state.mn.us

Law provides: The governor appoints four licensed physical therapists, one licensed and registered doctor of medicine, one physical therapist assistant, and three public members to examine, license, accept complaints, and discipline physical therapists. (*Minnesota Statutes, Section 148.67*)

Executive Director: Stephanie J. Lunning

BOARD OF PODIATRIC MEDICINE

2829 University Ave. SE, Suite 430, Minneapolis 55414, (612)617-2200

E-mail: benesh.pod@state.mn.us

Law provides: The board of five podiatrists and two public members examines and licenses podiatrists, investigates complaints and disciplines for practice violations. (*Minnesota Statutes, Section 153.01*)

Executive Director: Joann Benesh

BOARD OF PRIVATE DETECTIVE AND PROTECTIVE AGENT SERVICES

445 Minnesota St., St. Paul 55101, (651)215-1753

E-mail: private.detective.board@state.mn.us

Law provides: The board of five industry and citizen members administers laws governing licensing of private detectives and protective agents, license reissuance, complaint procedures and unlicensed activity. (*Minnesota Statutes, Section 326.32*)

Executive Director: Marie L. Ohman

BOARD OF PSYCHOLOGY

2829 University Ave. SE, Suite 320, Minneapolis 55414, (612)617-2230

Law provides: The 11 member board, including licensed psychologists and three public members, licenses and regulates psychologists and psychological practitioners for the practice of psychology. (*Minnesota Statutes, Section 148.88*)

BOARD OF SOCIAL WORK

2829 University Ave. SE, Suite 340, Minneapolis 55414, (612)617-2100

E-mail: social.work@state.mn.us

Law provides: The board of 15 licensed social workers and public members adopts and enforces rules for licensure of social workers and for regulation of their professional conduct. (*Minnesota Statutes, Section 148B.19*)

Executive Director: Penny Troolin

BOARD OF TEACHING

1500 Hwy. 36 W, Roseville 55113, (651)582-8833

Web site: www.cfl.state.mn.us/teachbrd/, e-mail: board.teaching@state.mn.us

Law provides: The 11-member board establishes rules for licensure of public school teachers, for approval of teacher education programs and for a code of ethics governing professional conduct and performance. (*Minnesota Statutes, Section 125.183*)

Executive Director: Michael Tillmann

BOARD OF WATER AND SOIL RESOURCES

1 W. Water St., Suite 200, St. Paul 55107, (651)296-3767, Web site: www.bwsr.state.mn.us

Law provides: The board of 17 local government officials, public members and state agency members coordinates the water and soil resources management activities of local units of government through educational activities, approval of local plans, administration of state grants and cost-sharing contracts. (*Minnesota Statutes, Section 103B.101*)

Chair: Kathleen Roer

Executive Director: Ron Harnack

BUREAU OF MEDIATION SERVICES

1380 Energy Lane, Suite 2, St. Paul 55108, (651)649-5421, Web site: www.bms.state.mn.us

E-mail: lteachworth@mediation.state.mn.us

Law provides: The mission of the Minnesota Bureau of Mediation Services is to promote stable and constructive labor-management relations and promote the use of alternative dispute resolution in public policy disputes other than labor-management. There are four program areas: Mediation, representation, labor-management programs, and alternative dispute resolution. These programs: assist parties in resolving collective bargaining, grievance and public policy disputes; resolve questions of labor union representation and bargaining unit structure; support, train, and facilitate area and worksite joint labor-management committees; provide related technical training and information; promote the art, science, and practice of conflict resolution in public agencies; and develop and maintain a roster of labor arbitrators. (*Minnesota Statutes 179, 179A*)

Commissioner: Lance Teachworth

CAMPAIGN FINANCE AND PUBLIC DISCLOSURE BOARD

190 Centennial Bldg., 658 Cedar St., St. Paul 55155, (651)296-5148, (800)657-3889

Fax: (651)296-1722; Web site: www.cfboard.state.mn.us, e-mail: cf.board@state.mn.us

Law provides: The board administers laws relating to public disclosure in campaign finance, lobbying, local officials' and public officials' economic interests and conflicts of interest and public financing of candidates and state committees of political parties. It has six members, with no more than three members of the same political party. (*Minnesota Statutes, Section 10A.02*)

Executive Director: Jeanne Olson

CAPITOL AREA ARCHITECTURAL AND PLANNING BOARD

204 Administration Bldg., St. Paul 55155, (651)296-7138

E-mail: renita.dellwo@state.mn.us

Law provides: The board oversees architectural and urban design and comprehensive planning for the capitol area. (*Minnesota Statutes, Section 15.50*)

Executive Secretary: Nancy Stark

chapter Four State Agencies

CITIZENS' COUNCIL ON VOYAGEURS NATIONAL PARK

50 Sherburne Ave., Suite 309, St. Paul 55155

Law provides: The 17-member board researches all matters related to the establishment and operation of Voyageurs National Park and makes recommendations to the U.S. National Park Service and other federal and state agencies concerned. (*Minnesota Statutes, Section 84B.11*)

COMPENSATION COUNCIL

Legislative Coordinating Commission, Room 85, State Office Bldg., St. Paul 55155
(651)296-2963

Law provides: The 16-member board makes recommendations to the legislature in establishing the compensation of constitutional officers, legislators, supreme court justices, court of appeals judges, and trial court judges. It also makes recommendations regarding the salary ranges for heads of state agencies. (*Minnesota Statutes, Section 15A.082*)

COUNCIL ON CHICANO LATINO AFFAIRS

G-4 Dept. of Administration, 50 Sherburne Ave., St. Paul 55155, (651)296-9587
Fax: (651)297-1297, Web site: www.clac.state.mn.us, e-mail: clac.desk@state.mn.us

Law provides: The council advises the governor and legislature on the nature of the issues confronting Chicano/Latino people in this state, including the unique problems encountered by Chicano/Latino migrant agricultural workers. (*Minnesota Statutes, Section 3.9223*)

Executive Director: Margarita Zalamea

COUNCIL ON ASIAN-PACIFIC MINNESOTANS

525 Park St., Suite 105, St. Paul 55103, (651)296-0538, Fax: (651)297-8735
Web site: www.state.mn.us/ebranch/capm

Law provides: The council includes 19 representatives of the Asian-Pacific community and four ex officio legislative members to advise the governor and legislature on issues confronting Asian-Pacific people in Minnesota, to ensure that Asian-Pacific people have access to benefits and services provided to people in the state, to help eliminate underutilization of Asian-Pacific people in the state's workforce and to develop improved state trade relations with Asian and Pacific countries. (*Minnesota Statutes, Section 3.9226*)

Executive Director: Ilean Her

COUNCIL ON BLACK MINNESOTANS

2233 University Ave., Suite 426, St. Paul 55114, (651)642-0811
E-mail: lester.collins@state.mn.us

Law provides: The council advises and makes recommendations to the governor, legislature, state agencies and decision makers on issues confronting black people in this state. The council seeks to educate and enhance the relationship between its constituency, policy makers and the legislative body. The board consists of 11 public members and four ex officio legislative members. Per the state statute, applications by state departments or agencies for the receipt of federal funds which will have their primary effect on black Minnesotans shall submit to the council for recommendations and review at least 30 days before submission to a federal agency. (*Minnesota Statutes, Section 3.9225*)

Executive Director: Lester R. Collins

COUNCIL ON DISABILITY

121 E. 7th Place, Suite 107, St. Paul 55101, (651)296-6785

Web site: www.disability.state.mn.us, e-mail: council.disability@state.mn.us

Law provides: The council advises the governor, legislature and state agencies and provides information and encourages coordination of planning programs and services for persons with disabilities. It has 21 members, a majority of whom are persons with a disability or parents or guardians of persons with a disability. The council is to expand opportunities for all children and adults with a disability throughout Minnesota without regard to disability, and to advocate policies and programs that will promote the independence of children and adults with disabilities and protect their right to participate fully in society. (*Minnesota Statutes, Section 256.482*)

Chair: Joan Willshire

Executive Director: David Skilbred

DULUTH SEAWAY PORT AUTHORITY

Box 16877, Duluth 55816, (218)727-8525, Web site: www.duluthport.com

e-mail: admin@duluthport.com

Law provides: A seven-member board to promote waterborne commerce in the port district, which may acquire, construct or facilitate waterfront development and participate in harbor dredging and is responsible for the sale of land in Airpark Industrial Park. (*Minnesota Statutes, Section 469.049*)

Executive Director: Davis Helberg

EMERGENCY RESPONSE COMMISSION

444 Cedar St., Suite 223, St. Paul 55101, (651)297-7372, Web site: www.erc.state.mn.us

E-mail: dem@state.mn.us

Law provides: The commission coordinates the implementation of the federal Emergency Planning and Community Right-to-Know Act. It consists of 22 members drawn from state agency, fire fighting, law enforcement, emergency medical, industry, labor and public sectors. (*Minnesota Statutes, Section 299K.01*)

Executive Director: Kevin Leuer

EXPORT FINANCE AUTHORITY

1000 Minnesota World Trade Center, St. Paul 55101, (651)297-4658

Web site: www.dted.state.mn.us, e-mail: mto@state.mn.us

Law provides: The seven-member board aids and facilitates the financing of exports from Minnesota. (*Minnesota Statutes, Section 116J.9673*)

Executive Director: M. Noor Doja

FOREST RESOURCES COUNCIL

2003 Upper Buford Cir., St. Paul 55108, (651) 603-0109, Fax: (651) 603-0110

Web site: www.frc.state.mn.us

Law Provides: The 17-member council develops recommendations to the governor and to federal, state, county, and local governments with respect to forest resource policies and practices that result in the sustainable management, use, and protection of the state's forest resources. (*Minnesota Statutes, Section 89A.03*)

Chair: Gene Merriam

GAMBLING CONTROL BOARD

1711 W. Cty. Rd. B., Suite 300 S, Roseville 55113, (651)639-4000

Web site: www.gcb.state.mn.us

Law provides: The five forms of lawful gambling in Minnesota are pull-tabs, bingo, tipboards, paddlewheels and raffles. The seven-member board's mission is to ensure the integrity of lawful gambling through education, communication and the regulation of the lawful gambling industry in Minnesota. (*Minnesota Statutes, Chapter 349*)

Director: Tom Barrett

chapter Four State Agencies

GOVERNOR'S RESIDENCE COUNCIL

200 Administration Bldg., 50 Sherburne Ave., St. Paul 55155, (651)297-4496

Law provides: The council develops and implements an overall restoration plan for the governor's residence and surrounding grounds and solicits contributions to restore, maintain, improve, decorate and furnish the building. Its 19 members are drawn from state agencies, the governor's spouse, legislators, the family that donated the building, the public, and the fields of higher education, landscaping, architecture and interior design. (*Minnesota Statutes, Section 16B.27*)

Chair: Sam Grabarski

GREAT LAKES COMMISSION

351 State Office Bldg., St. Paul 55155, (651)296-2228

Law provides: The commission seeks to increase economic development of the Great Lakes while protecting their environmental integrity. Two state representatives, two state senators and one member appointed by the governor represent Minnesota on the eight-state commission. (*Minnesota Statutes, Section 1.21*)

Chair: Thomas Huntley

HEALTH COVERAGE REINSURANCE ASSOCIATION BOARD

133 E. 7th St., St. Paul 55101, (651)296-6929, Web site: www.commerce.state.mn.us

Law provides: The 13-member board from the health and insurance industry and the public provides for the fair and equitable sharing of risk among health carriers serving the small employer market. (*Minnesota Statutes, Section 62L.14*)

HEALTH TECHNOLOGY ADVISORY COMMITTEE

121 E. 7th Place, Suite 400, Box 64975, St. Paul 55164, (651)282-6374

Web site: www.health.state.mn.us/htac/index.htm, e-mail: htac@health.state.mn.us

Law provides: This independent, nonpartisan advisory body provides unbiased evaluations of new and emerging health care technologies to the Legislative Commission on Health Care Access and the commissioner of health. The committee is made up of 19 members representing physicians, consumers, hospitals, health plans, health technology industry, public health, pharmaceutical, and health researchers. (*Minnesota Statutes, Section 62J.15*)

Executive Director: Brenda Holden

HIGHER EDUCATION FACILITIES AUTHORITY

175 E. 5th St., Suite 450, St. Paul 55101, (651)296-4690, e-mail: mremedios@isd.net

Law provides: The independent agency assists Minnesota institutions of higher education in construction and financing of projects through issuance of revenue bonds. (*Minnesota Statutes, Section 136A.25*)

Executive Director: Marianne T. Remedios

HIGHER EDUCATION SERVICES COUNCIL

1450 Energy Park Dr., Suite 350, St. Paul 55108, (651)642-0567

Law provides: The nine-member council appoints the director of the Higher Education Services Office, reviews the performance of the Higher Education Services Office and communicates and makes recommendations to the governor and legislature. (*Minnesota Statutes, Section 136A.011*)

HIGHER EDUCATION SERVICES OFFICE

1450 Energy Park Dr., Suite 350, St. Paul 55108, (651)642-0567

Web site: www.mnheso.state.mn.us, e-mail: info@heso.state.mn.us

Law provides: The office performs several statewide services that support access to post-secondary education, including student financial aid. (*Minnesota Statutes, Section 136A.01*)

Director: Robert K. Poch

HOUSING FINANCE AGENCY

400 Sibley St., Suite 300, St. Paul 55101, (651)296-7608, (800)657-3769
Web site: www.mhfa.state.mn.us, e-mail: mhfa@state.mn.us

Law provides: The agency facilitates the construction, acquisition, improvement and rehabilitation of housing for low- and moderate-income people by providing affordable financing and related assistance. Its board consists of the state auditor, commissioner of the Department of Trade and Economic Development and five public members. (*Minnesota Statutes, Section 462A*)

INDIAN AFFAIRS COUNCIL

1819 Bemidji Ave., Bemidji 56601, (218)755-3825
525 Park St., Suite 303, St. Paul 55103 (651)284-3567, e-mail: miac@mail.paulbunyan.net

Law provides: The council includes representatives from the 11 tribal governments and two elected members representing Minnesota residents enrolled in non-Minnesota Indian reservations, to advise the governor, the legislature and state agencies regarding policies, programs and services affecting Indian citizens and to create public awareness of their needs. The law also provides for an advisory council on urban Indians appointed by the council and consisting of five members from the vicinity of Minneapolis, St. Paul and Duluth. (*Minnesota Statutes, Section 3.922*)

Executive Director: Joseph B. Day

LABOR INTERPRETIVE CENTER

Labor & Industry Building, 443 Lafayette Rd., Suite 107, St. Paul 55155, (651)297-2713
Web site: www.brainerd.net/~mlc

Law provides: The center's purpose is to celebrate the contribution of working people to the past, present and future of Minnesota; to spur an interest among the people of Minnesota in their own family and community traditions of work; to help young people discover their work skills and opportunities for a productive working life and to advance the teaching of work and labor studies in schools and colleges. The center is governed by a 10-member board representing labor, business, state and local government, education and arts groups. (*Minnesota Statutes, Chapter 138A*)

Chair: David Roe

MEDICAL MALPRACTICE JOINT UNDERWRITING ASSOCIATION

133 E. 7th St., St. Paul 55101, (651)222-0484

Law provides: The 11-member board, including health care providers, the public and the insurance industry, provides medical malpractice insurance coverage to any licensed health care provider unable to obtain this insurance through ordinary methods. (*Minnesota Statutes, Section 62F.01*)

MEDICAL SERVICES REVIEW BOARD

Dept. of Labor and Industry, 443 Lafayette Rd. N, St. Paul 55155, (651)296-5148
(800)657-3889

Law provides: A 13-member board, representing chiropractic, labor, physical therapy, hospital administrators, physicians, employees, employers or insurers and the general public, advises on medical matters relating to workers' compensation and disciplines health care providers for violation of rules pertaining to workers' compensation. (*Minnesota Statutes, Section 176.103*)

MERIT SYSTEM COUNCIL

Dept. of Human Services, 2nd Fl., 444 Lafayette Rd. N, St. Paul 55155, (651)296-3996
Web site: www.dhs.state.mn.us/agencywd/jobs/merit

Law provides: The three-member council reviews and makes recommendations on all proposed rule amendments, classification specifications and compensation plans, assists in formulating personnel policies and procedures and hears appeals as provided under Merit System rules. (*Minnesota Statutes, Section 256.012*)

Personnel Manager: Betty Carlson

chapter Four State Agencies

METROPOLITAN AIRPORTS COMMISSION

6040 S. 28th Ave., Minneapolis 55450, (612)726-8100, Web site: www.msairport.com

Law provides: The commission promotes air navigation and transportation locally, nationally and internationally and development of the Twin Cities metropolitan area as an aviation center. It owns and operates seven airports within the metropolitan area including the Minneapolis/St. Paul International Airport, which serves the scheduled air carriers, and six reliever airports, serving business and general aviation. The 15-member commission, which includes four representatives from Greater Minnesota and the rest from districts within the seven-county metropolitan area, consists of 12 members and a chair appointed by the governor and two members appointed by the mayors of Minneapolis and St. Paul. (*Minnesota Statutes, Section 473.603*)

Chair: Charles Nichols

METROPOLITAN PARKS AND OPEN SPACE COMMISSION

Mears Park Centre, 230 E. 5th St., St. Paul 55101, (651)291-6320

Law provides: The commission advises the Metropolitan Council on its policy plan for regional recreation open space, including a regional park system plan and capital improvement program, on grants for acquisition and development of regional parks, and in review of regional park master plans prepared by local implementing agencies. It consists of eight members selected from districts where they reside and a chair, selected at large, appointed by the Metropolitan Council. (*Minnesota Statutes, Section 473.303*)

Chair: Dave Engstrom

METROPOLITAN SPORTS FACILITIES COMMISSION

Hubert H. Humphrey Metrodome, 900 S. 5th St., Minneapolis 55415, (612)332-0386
E-mail: msfc@msfc.com

Law provides: The commission consists of six members appointed by the Minneapolis City Council and a chair appointed by the governor; the commission is responsible for retaining professional football and baseball in Minnesota. It is also responsible for the capital improvements, debt service and operating costs of the Hubert H. Humphrey Metrodome. (*Minnesota Statutes, Section 473.553*)

Chair: Kathryn R. Roberts

MINNESOTA ACADEMIC EXCELLENCE FOUNDATION

1500 Hwy. 36 W, Roseville, 55113, (651)582-8476, Fax: (651)582-8875
Web site: www.maef.state.mn.us, e-mail: maef@state.mn.us

Law provides: The 20-member board, representing various education and business groups, by charter from the legislature and through private sector and community-based partnerships, is the primary advocate for promoting and recognizing the importance of academic excellence in all of Minnesota's elementary and secondary students, schools and communities (a nonprofit organization). (*Minnesota Statutes, 124D.94*)

Executive Director: Zona Sharp-Burk

MINNESOTA AGRICULTURAL & ECONOMIC DEVELOPMENT BOARD

500 Metro Square, 121 E. 7th Place, St. Paul 55101, (651)297-1391
E-mail: paul.a.moe@state.mn.us

Law provides: The board provides for agricultural and economic development in the state through the use of loans and loan guarantees. It consists of seven members, including two public members with experience in finance and state agency representatives. (*Minnesota Statutes, Chapter 41A*)

Executive Director: Paul Moe

MINNESOTA AMATEUR SPORTS COMMISSION

National Sports Center, 1700 NE 105th Ave., Blaine 55449, (763)785-5630

Web site: www.masc.state.mn.us, e-mail: masc@citilink.com

Law provides: The commission works with and supports the amateur sports associations in the state and promotes amateur sports events. It consists of 12 voting members, including amateur sports promoters and the public, and two nonvoting members of the state house and senate. (*Minnesota Statutes, Section 240A.02*)

Executive Director: Paul D. Erickson

MINNESOTA AUTOMOBILE ASSIGNED CLAIMS BUREAU

227 Central Ave., Suite 103, Osseo 55369, (763)425-6634, Web site: www.maacb.org

E-mail: maacbweb@visi.com

Law provides: The seven-member board governs the operations of the Minnesota Automobile Assigned Claims Plan in providing no-fault basic economic loss benefits to eligible recipients. (*Minnesota Statutes, Section 65B.63*)

Chair: Curtis Gordon

MINNESOTA AUTOMOBILE INSURANCE PLAN

120 S. 6th St., Suite 1050, Minneapolis 55402-1835, (612)339-2466

Law provides: A nine-member committee, including four public members and five insurers, directs the operation of the Minnesota Automobile Insurance Plan, which provides for the placement of insurance for Minnesota drivers and owners of vehicles registered in Minnesota who are unable to obtain coverage in the open market. (*Minnesota Statutes, Section 65B.03*)

Manager: James Kelly

MINNESOTA BOARD OF CHIROPRACTIC EXAMINERS

2829 University Ave. SE, Suite 300, Minneapolis 55414, (612)617-2222

Web site: www.mn-chiroboard.state.mn.us, e-mail: john.burbey@state.mn.us

Law provides: The seven-member committee, including five chiropractors and two consumers, determines whether certain chiropractors properly utilized services and rendered or ordered appropriate treatment or service and if the cost of treatment was conscionable. (*Minnesota Statutes, Section 148.106-148.106*)

Executive Director: Dr. Larry Spicer

MINNESOTA BOARD OF NURSING

2829 University Ave. SE, Suite 500, Minneapolis 55414, (612)617-2270

Web site: www.nursingboard.state.mn.us, e-mail: nursingboard@state.mn.us

Law provides: The Board of Nursing examines and licenses registered nurses (RN) and licensed practical nurses (LPN), investigates complaints and disciplines nurses, registers public health nurses and professional nursing firms (incorporated under Minnesota Statutes, Chapter 319B), approves nursing education programs, and regulates the practice of certified clinical nurse specialists, nurse anesthetists, nurse midwives, and nurse practitioners. The board consists of 16 members, including four public members, four LPNs, and eight RNs (one educator in a professional nursing program, one educator in an associate degree nursing program, one educator in a practical nursing program, one practicing professional nursing in a nursing home, one nationally certified as a clinical nurse specialist, nurse anesthetist, nurse midwife or nurse practitioner, and three others). All nurses must be licensed and currently registered in Minnesota and must have at least five years experience of nursing practice immediately preceding appointment. (*Minnesota Statutes, Section 148.181*)

Executive Director: Shirley A Brekken

MINNESOTA BOARD OF VETERINARY MEDICINE

2829 University Ave. SE, Suite 540, Minneapolis 55414, (612)617-2170

Law provides: The board of five veterinarians and two public members examines and licenses veterinarians; investigates consumer complaints and disciplines licensees. (*Minnesota Statutes, Chapter 156*)

Executive Director: Roland C. Olson, D.V.M.

chapter Four State Agencies

MINNESOTA BOARD ON AGING

Human Services Building, 4th Fl., 444 Lafayette Rd. N, St. Paul 55155, (651)296-2770

Web site: www.mnaging.org, e-mail: jim.varpness@state.mn.us

Law provides: The 25-member board advises the governor and state agencies on policies, programs and services affecting older persons and administers the Older Americans Act and the Ombudsman for Older Minnesotans Program. (*Minnesota Statutes, Section 256.975*)

Executive Director: James G. Varpness

MINNESOTA COMMISSION SERVING DEAF AND HARD OF HEARING PEOPLE

Dept. of Human Services, 444 Lafayette Rd., St. Paul 55155

Voice & TTY: (651)297-7305, e-mail: mary.hartnett@state.mn.us

Law provides: The 15-member council advises the governor, legislature, and commissioners of economic security, education, and health and human services regarding policies, programs and services affecting hearing-impaired citizens and creates public awareness of the needs and potential of hearing-impaired people. (*Minnesota Statutes, Section 256C.28*)

Executive Director: Mary Hartnett

MINNESOTA COMPREHENSIVE HEALTH ASSOCIATION

5775 Wayzata Blvd., #910, St. Louis Park 55416, (952)593-9609

E-mail: mchaminn@aol.com

Law provides: The Minnesota Comprehensive Health Association was established by the legislature in 1976 to offer policies of individual health insurance to Minnesota residents who have been denied health insurance by the private market due to preexisting health conditions. (*Minnesota Statutes, Chapter 62E*)

MINNESOTA ENVIRONMENTAL QUALITY BOARD

300 Centennial Building, 658 Cedar St., St. Paul 55155, (651)296-9027

Web site: www.mnplan.state.mn.us, e-mail: eqb@mnplan.state.mn.us

Law provides: The board composed of state agency commissioners and citizen members provides for cooperation of state agencies affecting the environment, initiates environmental studies and reviews major actions, programs, and legislation to ensure compliance with state environmental policy. The board administers the state's environmental review, power plant siting, transmission-line routing, pipeline routing, water planning, and sustainable development programs. (*Minnesota Statutes, Chapter 116C*)

Executive Director: Michael Sullivan

MINNESOTA HISTORICAL SOCIETY

Minnesota History Center, 345 Kellogg Blvd. W, St. Paul 55102, (651)296-6126

Web site: www.mnhs.org

Law provides: The society is a semi-state agency chartered by the first territorial legislature in 1849. It is governed by an independent board of 30 members plus the society's six officers; the six constitutional officers serve as ex officio members. (*Minnesota Statutes, Chapter 138*)

Director: Nina M. Archabal

Appointed: 1987

Function: The society is the oldest institution in the state and is the official custodian of the state's history. Its purpose is to nurture a knowledge of and appreciation for the history of Minnesota. The society collects and preserves those items, records and published materials that document the human experience in Minnesota, and interprets the state's cultural heritage through publications, educational programs, exhibitions and a statewide network of historic sites. The society operates a free public research library, oversees the preservation of the Minnesota State Capitol and administers the state's historic preservation, public records and archaeology programs. The society provides assistance to county and local historical organizations, units of government, and individuals in identifying, preserving and interpreting the cultural resources of Minnesota.

The society publishes *Minnesota History*, a quarterly journal; The *Minnesota History Interpreter*, a newsletter for local and county historical societies; *Member News*, a bimonthly newsletter; and books of historical interest. The society also mounts thematic exhibitions about Minnesota history and offers education programs to school children and other special and general audiences. Membership in the society is open to anyone. Public programs are offered at state historic sites and at the Minnesota History Center.

State Historic Sites:

Alexander Ramsey House, St. Paul	Lindbergh House, Little Falls
Birch Coulee Battlefield, Morton	Comstock House, Moorhead
Lower Sioux Agency, Morton	Forest History Center, Grand Rapids
Mille Lacs Indian Museum, Onamia	Fort Ridgely, Fairfax
William G. LeDuc House, Hastings	Minnehaha Depot, Minneapolis
Grand Mound, International Falls	Minnesota State Capitol, St. Paul
Harkin Store, New Ulm	North West Company Fur Post, Pine City
Historic Fort Snelling, Minneapolis	Oliver H. Kelley Farm, Elk River
St. Anthony Falls, Minneapolis	Historic Forestville, Preston
Sibley Historic Site, Mendota	James J. Hill House, St. Paul
Split Rock Lighthouse, Two Harbors	Jeffers Petroglyphs, Jeffers
W. H. C. Folsom House, Taylors Falls	Lac qui Parle Mission, Montevideo
W. W. Mayo House, Le Sueur	

MINNESOTA INSURANCE GUARANTY ASSOCIATION

Dept. of Commerce, 85 E. 7th Place, Suite 500, St. Paul 55101, (651)297-4634
Web site: www.commerce.state.mn.us/contacts.htm, e-mail: commerce@state.mn.us

Law provides: The association consists of two public members and seven insurers and provides for the payment of covered claims to avoid financial loss to policyholders because of the liquidation of an insurer. (*Minnesota Statutes, Section 60C.08, Subdivision 1*)

Executive Director: Judy A. Bowron

MINNESOTA JOB SKILLS PARTNERSHIP BOARD

Dept. of Trade & Economic Development, 500 Metro Square, 121 E. 7th Place, St. Paul 55101, (651)296-0388, Web site: www.dted.state.mn.us, e-mail: dted@state.mn.us

Law provides: The 12-member board, including the commissioners of the departments of Trade and Economic Development and Economic Security and the chancellor or chancellor's designee of MnSCU, brings together employers with specific training needs with educational or other nonprofit institutions that can assist in development of training programs. (*Minnesota Statutes, Section 116L.01*)

Executive Director: Roger Hughes

MINNESOTA JOINT UNDERWRITING ASSOCIATION—LIABILITY INSURANCE

Pioneer Post Office Box 1760, St. Paul 55101, (651)222-0484

Law provides: A 15-member board provides liability insurance coverage for persons unable to obtain it through ordinary means where coverage is required by law or is necessary for the conduct of business and serves a public purpose. (*Minnesota Statutes, Section 621.02*)

Administrator: Beth Devine

MINNESOTA PROPERTY INSURANCE PLACEMENT FACILITY

1201 Marquette Ave., Suite 310, Minneapolis 55403, (612)338-7584
MN WATS (800)524-1640, e-mail: djohnson@mbibf.com

Law provides: A nine-member board, which includes public members and insurers, administers the Minnesota FAIR Plan Act to provide owners and tenants of individual residences, small business owners, farmers and co-op residents an opportunity to purchase limited property or homeowners insurance when they are unable to do so in the free market. (*Minnesota Statutes, Section 65A.35*)

Manager: Daniel W. Johnson

chapter Four State Agencies

MINNESOTA PUBLIC FACILITIES AUTHORITY

Dept. of Trade & Economic Development, 500 Metro Square, 121 E. 7th Place, St. Paul 55101, (651)296-5005, Web site: www.dted.state.mn.us, e-mail: terry.kuhlman@state.mn.us

Law provides: A board of six ex officio members manages revolving funds for assisting state or local jurisdictions in financing water, wastewater treatment systems non-point-source and transportation-related projects. (*Minnesota Statutes, Chapter 446A*)

Chair: Jerry Carlson

Executive Director: Terry Kuhlman

MINNESOTA RACING COMMISSION

Box 630, Shakopee 55379, (952)496-7950, Fax: (952)496-7954

Web site: www.mnrace.commission.state.mn.us, e-mail: richard.krueger@state.mn.us

Law provides: The nine-member commission regulates pari-mutuel horse racing and card playing in Minnesota to ensure its integrity and conduct in the public interest. (*Minnesota Statutes, Chapter 240*)

Executive Director: Richard G. Krueger

MINNESOTA RURAL FINANCE AUTHORITY

MN Dept. of Agriculture, 90 W. Plato Blvd., St. Paul 55107, (651)297-1246

Web site: www.mda.state.mn.us, e-mail: webinfo@mda.state.mn.us

Law provides: The board develops the state's agricultural resources by extending credit on real estate security. It consists of six public members, the state auditor and the commissioners of the departments of Agriculture, Commerce, Trade and Economic Development and Finance. (*Minnesota Statutes, Section 41B.025*)

Chair: Gene Hugoson

MINNESOTA SMALL BUSINESS DEVELOPMENT CENTER ADVISORY BOARD

500 Metro Square, 121 E. 7th Place, St. Paul 55101, (651)297-5770

Law provides: The advisory board advises, counsels and confers with the director of the Small Business Development Center Network on all policy matters pertaining to the operation of the network, including advice and counsel on needs assessments, program offerings and program evaluations. The advisory board also advises and assists in leveraging of local financial and other resources to support the statewide Small Business Development Center Network and regional centers. It consists of 10 members.

State Director: Mary J. Kruger

MINNESOTA STATE AGRICULTURAL SOCIETY

State Fairgrounds, 1265 N. Snelling Ave., St. Paul 55108, (651)642-2200

Web site: www.mnstatefair.org, e-mail: fairinfo@mnstatefair.org

Law provides: The society conducts the annual Minnesota State Fair and administers the maintenance, control and improvement of the state fairgrounds, located immediately north of St. Paul. The society (and fair) is financially self-sufficient, using no tax dollars, and is governed by a 10-member board of managers. The board is elected by the society's authorized delegates, representing county fairs and various agribusiness groups throughout Minnesota. (*Minnesota Statutes, Chapter 37*)

Executive Vice President: Jerry Hammer

MINNESOTA STATE ARMORY BUILDING COMMISSION

Veterans Service Building, St. Paul 55155, (651)282-4678, e-mail: palmert@mn.ngb.army.mil

Law provides: The commission acquires property for armory use, exercises the right of eminent domain, issues bonds for the construction and equipping of new armories, can sue or be sued and pays the cost of operating, maintaining and improving commission-owned armories. (*Minnesota Statutes, Chapter 193*)

Executive Director: Terrence J. Palmer

MINNESOTA STATE ARTS BOARD

400 Sibley St., Suite 200, St. Paul 55101, (651)215-1600, (800)866-2787
Fax: (651)215-1602, Web site: www.arts.state.mn.us, e-mail: msab@arts.state.mn.us

Law provides: The 11-member board reviews and makes grants to individual artists, schools and nonprofit arts organizations in support of arts activities. (*Minnesota Statutes, Chapter 129D*)

Executive Director: Robert C. Booker

MINNESOTA STATE BOARD OF INVENTION

4476 Woodgate Point, Eagan 55122, (651)452-9448

Law provides: The mission of the board is to enhance both the quality of social life and the business climate throughout the state by making inventiveness an integral part of every Minnesotan's thought process and the benefits of invention available to us all. The board intends to nurture the development/use of inventions, foster an appreciation for inventive thought/expression and recognize/preserve the inventive heritage of the state. It has 11 members. (*Minnesota Statutes, Section 116J.987*)

Chair: Dr. Daniel A. Ferber

MINNESOTA STATE HORTICULTURAL SOCIETY

Center for Northern Gardening, 1755 Prior Ave. N, St. Paul 55113, (651)643-3601
Outside the metro calling area: (800)676-MSHS, Fax: (651)643-3638,
Web site: www.northerngardner.org, e-mail: info@northerngardner.org

Law provides: The society, founded in 1866, collects and disseminates horticultural and environmental information to Minnesotans. It publishes *Northern Gardner* magazine nine times a year; conducts MN Green community greening outreach; sponsors workshops, tours and other programs; and maintains a horticultural library. Membership is open to any interested person, currently at 20,000 in addition to public libraries statewide.

Executive Director: Marjee Righeimer

MINNESOTA STATE LOTTERY

Minnesota State Lottery, 2645 Long Lake Rd., Roseville 55113, (651)635-8100
Web site: www.lottery.state.mn.us, e-mail: lottery@winternet.com

Law provides: The Minnesota State Lottery runs the scratch-off lottery games and numbers games (Powerball, Gopher 5, Daily 3 and Rolldown) sold in Minnesota. Proceeds are directed to the environment and natural resources trust fund and general fund. (*Minnesota Statutes, Section 349A.01*)

Executive Director: George R. Andersen

MINNESOTA STATE RETIREMENT SYSTEM

175 W. Lafayette Frontage Rd., Suite 300, St. Paul 55107, (651)296-2761
E-mail: msrs@state.mn.us

Law provides: The administrative function is vested in the executive director and the policy making and appellate functions are vested in a board of 11 members, three appointed by the governor, one retired employee, one MCTO union representative, and six elected by the covered employees. (*Minnesota Statutes, Chapters 34, 352, 352B, 352C, 352D, 490*)

Executive Director: David Bergstrom

MINNESOTA TECHNOLOGY, INC.

111 S. 3rd Ave., Minneapolis 55401, (612)338-7722, (800)325-3073
Web site: www.minnesotatechnology.org, e-mail: thorrmann@mntech.org

Law provides: Minnesota Technology, Inc. is a public, nonprofit corporation established to assist Minnesota companies in becoming more competitive. The company focuses its efforts on working with small and medium-size manufacturing and technology companies throughout the state. Minnesota Technology also operates one of 79 federally funded Manufacturing Technology Centers. (*Minnesota Statutes, Section 1160.03*)

President: Jacques Koppel

Chair: John Yngve

chapter Four State Agencies

MINNESOTA VETERANS HOMES BOARD OF DIRECTORS

Veterans Service Building, 20 W. 12th St., Room 122, St. Paul 55155, (651)296-2073

Web site: www.mvh.state.mn.us

Law provides: The nine-member board names the executive director, determines policy, and adopts, amends and repeals rules for the governance of the Minnesota Veterans Homes. It represents the facilities before their various constituencies, other units of government and the legislature. (*Minnesota Statutes, Chapter 198*)

Executive Director: Stephen Musser

MINNESOTA-WISCONSIN BOUNDARY AREA COMMISSION

619 2nd St., Hudson, WI 54016, (651)436-7131, (715)386-9444, Fax: (715)386-9571

Web site: www.mwbac.org, e-mail: mwbac@mwbac.org

Law provides: The interstate commission is composed of five members from each state appointed by their respective governors who recommend, review and correlate studies for the use of lands and waters which form the common boundaries of the two states, especially the St. Croix and Mississippi Rivers. (*Minnesota Statutes, Section 1.31*)

Administrative Director: Buck Malick

MINNESOTA WORKERS' COMPENSATION INSURERS' ASSOCIATION (DATA SERVICE ORGANIZATION)

7701 France Ave. S, Suite 450, Minneapolis 55435, (952)897-1737, Fax: (952)897-6495

Web site: www.mwcia.org, e-mail: info@mwcia.org

Law provides: The association is a nonprofit statistical and research organization supported and governed by the insurance industry, and it is a licensed data service organization. The commissioner of commerce licenses the association and appoints its 12-member board. (*Minnesota Statutes, Section 79.61*)

President: Bruce A. Tollefson

MINNESOTA ZOOLOGICAL BOARD

13000 Zoo Blvd., Apple Valley 55124, (612)431-9200, Web site: www.mnzoo.com

E-mail: zooinfo@mail.mnzoo.state.mn.us

Law provides: The 30-member board acquires, constructs, equips, operates and maintains the Minnesota Zoological Garden. (*Minnesota Statutes, Section 85A.01*)

Executive Director: Lee C. Ehmke

OCCUPATIONAL SAFETY AND HEALTH REVIEW BOARD

Labor & Industry Building, 443 Lafayette Rd., St. Paul 55155, (651)296-8946

Web site: www.doli.state.mn.us

Law provides: The three-member hearing board reviews and affirms, modifies or revokes contested OSHA citations, penalties or orders of the commissioner of the Department of Labor and Industry. (*Minnesota Statutes, Section 182.664*)

Executive Secretary: Beth Hargarten

OFFICE OF ENVIRONMENTAL ASSISTANCE

520 Lafayette Rd. N, 2nd Fl., St. Paul 55155, (651)296-3417, Web site: www.moea.state.mn.us

Law provides: The office administers the Minnesota Waste Management Act and exercises leadership in identifying current and evolving critical waste issues facing Minnesota; researches and promotes practical and cost-effective solutions to waste generation and waste management; causes visible change in the attitudes and behavior of the people of Minnesota regarding waste and waste management; and recommends policy positions where legislation may be advantageous. (*Minnesota Statutes, Section 115A.055*)

Director: Sherry A. Enzler

OMBUDSMAN FOR CORRECTIONS

1885 University Ave., Suite 395, St. Paul 55104, (651)643-3656

Law provides: The ombudsman receives complaints, investigates where necessary, and offers recommendations for resolving complaints regarding the Minnesota Department of Corrections and other adult and juvenile detention and correctional facilities licensed by the MN Department of Corrections. (*Minnesota Statutes, Section 241.41*)

Ombudsman: Patricia Seleen

OMBUDSMAN FOR MENTAL HEALTH AND MENTAL RETARDATION

420 Metro Square Building, 121 E. 7th Place, St. Paul 55101, (651)296-3848

Web site: www.ombudmhm.state.mn.us, e-mail: ombudsman.mhmr@state.mn.us

Law provides: The ombudsman receives complaints, provides mediation or advocacy and conducts reviews on behalf of persons receiving care and treatment for mental illness, mental retardation or related conditions, chemical dependency and emotional disturbance. The ombudsman also reviews mandated reports of deaths and serious injuries. (*Minnesota Statutes, Section 245.91*)

Ombudsman: Roberta C. Opheim

PERPICH CENTER FOR ARTS EDUCATION

6125 Olson Memorial Highway, Golden Valley 55422, (763)591-4700, Fax: (763)591-4646

Web site: www.pcae.k12.mn.us

Law provides: The Perpich Center for Arts Education is a state agency combining the Arts High School and an education resource programs office. The Arts High School is a statewide, tuition-free, public high school for 11th and 12th grade students. Students who have either demonstrated or potential talent and a desire to grow are admitted. Academic programs are balanced with study in one of six arts areas: dance, literary, media, theater, music or visual arts. The Professional Development Institute provides professional and technical services and statewide, innovative and comprehensive teaching and learning opportunities for teachers centered in the arts. (*Minnesota Statutes, Chapter 129*)

Executive Director: David O'Fallon, Ph.D.

PESTICIDE APPLICATOR EDUCATION AND EXAMINATION REVIEW BOARD

90 W. Plato Blvd., St. Paul 55107, (651)297-7175, Web site: www.mda.state.mn.us

E-mail: rick.hansen@state.mn.us

Law provides: The board reviews, revises and updates pesticide applicator training materials and discusses topics that can be incorporated into pesticide applicator training. The 15-member board represents industry, private nonprofit organizations and other governmental agencies. (*Minnesota Statutes, Section 18B.305*)

Chair: Rich Hansen

PETROLEUM TANK RELEASE COMPENSATION BOARD

85 E. 7th Place, Suite 500, St. Paul 55101-2198, (651)297-1119, (800)638-0418

Web site: www.commerce.state.mn.us, e-mail: petrofund@state.mn.us

Law provides: The five-member board approves applications for reimbursement from the Petroleum Tank Release Cleanup Fund for the investigation and cleanup of leaks and spills from petroleum storage tanks. (*Minnesota Statutes, Section 115C*)

Executive Director: James Pearson

PUBLIC EMPLOYEES RETIREMENT ASSOCIATION

Suite 200, Skyway Level, 514 St. Peter St., St. Paul 55102, (651)296-7460, (800)652-9026

Web site: www.mnpera.org

Law provides: An 11-member governing board manages the collection of payments, approves applications for membership, approves claims for withdrawals, pensions or benefits and adopts an appropriate mortality table based on experience of the fund. (*Minnesota Statutes, Chapter 353*)

Executive Director: Mary Most Vanek

chapter Four State Agencies

PUBLIC UTILITIES COMMISSION

121 E. 7th Place, Suite 350, St. Paul 55101, (651)296-7124, Web site: www.puc.state.mn.us

Law provides: The commission regulates rates and services of certain gas, electric and telephone companies, and it establishes service areas, grants authorities and promulgates rules for these regulated industries. It consists of five commissioners. (*Minnesota Statutes, Chapters 216, 216A, 216B, 237*)

Chair: Greg Scott

Executive Secretary: Burl W. Haar

REHABILITATION REVIEW PANEL

Dept. of Labor and Industry, 443 Lafayette Rd. N, St. Paul 55155, (651)297-4404

Law provides: The 13-member panel, representing employers, insurers, rehabilitation, medicine, chiropractors and labor, determines appeals regarding registration of qualified rehabilitation consultants and qualified rehabilitation consultants' conduct and accountability, studies rehabilitation and recommends rules. (*Minnesota Statutes, Section 176.102*)

SIBLEY HOUSE ASSOCIATION

1357 Sibley Memorial Hwy., Box 50772, Mendota 55150, (651)452-1596

Web site: www.mnhs.org, e-mail: sibleyhouse@mnhs.org

Law provides: The association operates and maintains the six-acre Sibley House site in Mendota including three historic houses: Sibley House, home of Minnesota's first governor; Faribault House; and Dupuis House. All Minnesota members of the Daughters of the American Revolution are automatically members of the Sibley House Association.

President: Marveen Minish

STATE DESIGNER SELECTION BOARD

State Administration Building, 50 Sherburne Ave., Rm. G-10, St. Paul 55155, (651)297-1545

Law provides: A five-member board, appointed by the commissioner of the Department of Administration, selects designers for major state building projects. (*Minnesota Statutes, Section 16B.33*)

Executive Secretary: Winnie Sullivan

TEACHERS RETIREMENT ASSOCIATION

Gallery Building, 17 W. Exchange St., Suite 500, St. Paul 55102, (651)296-2409

Web site: www.tra.state.mn.us, e-mail: info.tra@state.mn.us

Law provides: The association is managed by an eight-member board to provide eligible members with annuity payments at retirement, and disability or survivor benefits. Membership includes all teachers employed in Minnesota's public elementary and secondary schools, state universities, community colleges and all other education institutions maintained by the state. Not included are those employed by the cities of Minneapolis, St. Paul and Duluth or by the University of Minnesota and those state university or community college teachers first employed after June 30, 1989. (*Minnesota Statutes, Chapter 354*)

Executive Director: Gary Austin

URBAN INITIATIVE BOARD

500 Metro Square Building, 121 E. 7th Place, St. Paul 55101, (651)297-1291

Web site: www.dted.state.mn.us, e-mail: dted@state.mn.us

Law provides: The board investigates, evaluates and implements new methods to enhance urban development, particularly through the Urban Initiatives Program for minority business enterprises and job creation for minority and other persons in low-income areas. The board advises the Department of Trade and Economic Development regarding the operation of the Urban Initiative loan program. The board consists of 11 members, including representatives of minority businesses and state agencies. (*Minnesota Statutes, Section 116M.15*)

Chair: Jerry Carlson

chapter
Five

State Judiciary

Judiciary in Minnesota	180
Minnesota Supreme Court	180
Minnesota Court of Appeals	182
District Court	186
Administrative Agencies	206



Minnesota Supreme Court (from left to right) Standing: Justice Russell A. Anderson, Justice Edward C. Stringer, Justice James H. Gilbert, Justice Joan Ericksen Lancaster, Seated: Justice Alan C. Page, Chief Justice Kathleen A. Blatz, Justice Paul H. Anderson

THE JUDICIARY IN MINNESOTA

Constitution provides: The judicial power of the state is vested in a supreme court, a court of appeals, if established by the legislature, a district court and such other courts, judicial officers, and commissioners with jurisdiction inferior to the district court as the legislature may establish (Article VI, section 1).

MINNESOTA SUPREME COURT

Minnesota Judicial Center, 25 Constitution Ave., St. Paul 55155, (651)297-7650

	Residence	Term Expires
Chief Justice Kathleen A. Blatz	Bloomington	2007
Associate Justice Alan C. Page	Minneapolis	2005
Associate Justice Paul H. Anderson	Inver Grove Heights	2003
Associate Justice Edward C. Stringer	St. Paul	2003
Associate Justice James H. Gilbert	Mound	2007
Associate Justice Russell A. Anderson	Greenfield	2007
Associate Justice Joan Ericksen Lancaster	Minneapolis	2007

Commissioner of Supreme Court: Richard S. Slowes

State Court Administrator: Sue K. Dosal

Supreme Court Administrator and Clerk of Appellate Courts: Frederick K. Grittner

Court Communications Director: Valerie Gunderson

State Law Librarian: Marvin R. Anderson

Jurisdiction: The Minnesota constitution provides that the supreme court shall have original jurisdiction in such remedial cases as are prescribed by law, and appellate jurisdiction in all cases, but there shall be no trial by jury in the supreme court.

Justices: The constitution provides for one chief justice and from six to eight associate justices. Justices are elected by the people of the state to six-year terms; vacancies are filled by governor's appointment. Justices are elected without party designation. Candidates file for a specific judicial office, which is designated on the ballot by seat number. Functions: The chief justice of the supreme court is the administrative head of the judicial branch and supervises the work of all courts. A state court administrator, supreme court administrator/clerk of the appellate courts, and state law librarian are appointed by the court. The court has power and duties to promote effective utilization of judicial officers and conduct continuing study of the court system.

Salary: \$122,098 chief justice; \$110,998 associate justices



Chief Justice
Kathleen A. Blatz

Biography: Bloomington. Born July 22, 1954, Minneapolis. University of Notre Dame (B.A., 1976); University of Minnesota (M.S.W., 1978); University of Minnesota (J.D., 1984); Minnesota House of Representatives (1979–94); associate attorney, Popham, Haik, Schnobrich & Kaufman, Ltd. (1984–88); assistant Hennepin County attorney (1992–93); Hennepin County trial court judge (1994–96). Appointed associate justice November 4, 1996; appointed chief justice January 29, 1998; elected 2000.



Associate Justice
Alan C. Page

Biography: Minneapolis. Born August 7, 1945, Canton, OH. University of Notre Dame (B.A., 1967); University of Minnesota Law School (J.D., 1978); associate, Lindquist & Vennum (1979–84); special assistant attorney general, employment law division (1985–87); assistant attorney general (1987–93); member, board of regents, University of Minnesota (1989–93); founder, Page Education Foundation (1988). Elected 1992, 1998.



Associate Justice
Paul H. Anderson

Biography: Inver Grove Heights. Born May 14, 1943, Eden Prairie. Macalester College (B.A., 1965, cum laude with departmental honors in political science); University of Minnesota Law School (J.D., 1968); VISTA volunteer attorney (1968–69); special assistant attorney general Criminal Division and Motor Vehicle Division of the Department of Public Safety (1970); associate (1971–75) and partner (1975–92) LeVander, Gillen & Miller Law Offices, South St. Paul; Independent School District No. 199, board member (1983–86) and chair (1984–86); member and chair of Minnesota Judicial Selection Commission (1991–92); Chief Judge of the Minnesota Court of Appeals (1992–94). Appointed July 1, 1994; elected 1996.



Associate Justice
Edward C. Stringer

Biography: St. Paul. Born February 13, 1935, St. Paul. Amherst College (B.A., 1957, cum laude, American studies); University of Minnesota Law School (J.D., 1960, cum laude, Order of the Coif); Stringer, Donnelly & Sharood (1960–69); Briggs & Morgan, partner and shareholder, manager, board of directors (1969–80); The Pillsbury Company, senior vice president and general counsel (1980–82), executive vice president and general counsel (1982–83), executive vice president, general counsel and chief administrative officer (1983–89), secretary (1983–87); U.S. Department of Education, general counsel (1989–91); Office of the Governor, State of Minnesota, deputy chief of staff (1992); chief of staff (1992–94). Appointed September 1, 1994; elected 1996.



Associate Justice
James H. Gilbert

Biography: Mound. Born March 11, 1947; University of Minnesota (B.A., 1969 Political Science); U of M Law School (J.D., 1972); licensed in Minnesota and Wisconsin, admitted to practice before the U.S. Supreme Court, 8th Circuit Court of Appeals, and the 10th Circuit Court of Appeals, member Minnesota State Bar Association, Certified Civil Trial Specialist (MSBA); Meshbeshier & Spence (1972–98), served as shareholder, vice president, secretary, director, head of the Business Law Department, managing partner (1984–98), and CEO (1996–97). Member and chair of Minnesota Judicial Merit Selection Commission (1992–98); Member of City of Orono Park Commission (1988–91) and member of State Board of Directors, D.A.R.E., (1998 to present). Appointed January 29, 1998; elected 2000.

chapter Five State Judiciary



Associate Justice
Russell A. Anderson

Biography: Greenfield. Born May 28, 1942, Bemidji. St. Olaf College (B.A., 1964); University of Minnesota Law School (J.D., 1968); George Washington University (LL.M., 1977). Judge Advocate General's Corps, U.S. Navy (1968–76); private practice (1976–82); Beltrami county attorney (1978–82); district court judge (1982–98); chief judge (1993–95). Appointed September 1, 1998; elected 2000.



Associate Justice
Joan Ericksen Lancaster

Biography: Minneapolis. Born October 11, 1954, St. Paul. St. Olaf College (B.A., magna cum laude); Oxford University (Special Diploma in Social Studies); University of Minnesota Law School (1981). Private practice (1981–83), assistant United States attorney (civil, 1983–85; criminal 1985–93), shareholder, Leonard, Street & Deinard (1993–95), district court judge (1995–98). Appointed September 8, 1998; elected 2000.

MINNESOTA COURT OF APPEALS

Minnesota Judicial Center, 25 Constitution Ave., St. Paul 55155, (651)297-1000

Jurisdiction: The court of appeals has jurisdiction of appeals from all final decisions of trial courts other than conciliation courts, except for appeals in certain election contests and convictions of murder in the first degree; and from administrative agencies, except appeals from the workers' compensation court of appeals and the tax court. All of these exceptions go directly to the supreme court.

Judges: The court of appeals has 16 judges. Judges are elected by the voters to six-year terms; vacancies are filled by governor's appointment. Judges are elected without party designation and candidates file for a specific seat. All judges of the court are subject to statewide election, but one seat on the court is designated for each congressional district. One year's residence in the district is required for appointment or election to a congressional district seat. The governor designates one of the judges as chief judge, who, subject to the authority of the chief justice, has administrative authority for the court.

Salary: \$109,818 chief judge; \$104,589 judges



Chief Judge
Edward Toussaint Jr.

Biography: Minneapolis. Born October 7, 1941. Chicago State University (B.A., 1964); DePaul University of Law School (J.D., 1974); Chicago public school teacher (1964–75); claim counsel for American Family Insurance (1975–81); workers' compensation judge (1981–87); Workers' Compensation Court of Appeals Judge (1987–92); district court judge (1992–95); Adjunct professor, evidence, at William Mitchell College of Law; active in the Minnesota State Bar Association and has served on the executive committee since 1993; president of the Council of Chief Judges (1998–99), member of executive committee since 1996. Appointed March 13, 1995; elected 1996.



Harriet Lansing

Biography: St. Paul. Born May 19, 1945. Macalester College (B.A., 1967); University of Minnesota Law School (J.D., 1970); private practice (1973–76); St. Paul city attorney (1976–78); Ramsey county municipal judge (1978–83). Appointed November 1, 1983; elected 1984, 1990, 1996.



R. A. (Jim) Randall

Biography: Center City. Born August 31, 1940, Little Falls. Gonzaga University (B.A., 1962); lieutenant, U.S. Marine Corps (1962); University of Minnesota (J.D., 1967); private practice, Hibbing (1967–84); assistant public defender (1967–84). Appointed April 1, 1984; elected 1986, 1992, 1998.




Gary L. Crippen

Biography: St. Paul. Born October 8, 1936, Worthington. Worthington Junior College (A.A. honors 1956); University of Minnesota (J.D., cum laude, 1960); University of Virginia Law School (LL.M., 1990); private practice (1960–74); county attorney, Nobles county (1966–74); trial court judge (1974–84); Minnesota Judicial Council (1971–74). Appointed April 1, 1984; elected 1986, 1992, 1998.



Thomas J. Kalitowski

Biography: Hastings. Born March 26, 1948. University of Minnesota (B.A., 1970); University of Minnesota Law School (J.D., 1973); special assistant attorney general (1973–75); assistant commissioner of agriculture (1975–77); chair, state Water Planning Board (1977–83); chair, Environmental Quality Board; assistant director, State Planning Agency (1983–84); commissioner, Minnesota Pollution Control Agency (1984–87). Appointed November 16, 1987; elected 1990, 1996.



Robert H. Schumacher

Biography: Eden Prairie. Born January 21, 1936, Minneapolis. College of St. Thomas (B.A., 1957); William Mitchell College of Law (J.D., 1962); Feinberg, Meyers, Schumacher & Schumacher (1962–74); Hennepin County Municipal Court, Hennepin County District Court (1974–87); chief judge (1987). Appointed December 1, 1987; elected 1990, 1996.



Roger M. Klaphake

Biography: St. Cloud. Born June 16, 1942. St. Cloud State University (B.S., 1963); University of Minnesota Law School (J.D., 1966); Roger Nierengarten Law Office (1966–68); Rinke, Klaphake & Noonan, Ltd. (1968–74); judicial officer (1974–75); county court, district court (1975–89). Appointed August 8, 1989; elected 1990, 1996.



Randolph W. Peterson

Biography: Wyoming. Born September 11, 1953. University of Minnesota (B.A., 1976); University of Minnesota Law School (J.D., 1979); Minnesota State Senate (1981–90). Appointed December 4, 1990; elected 1992, 1998.




Roland C. Amundson

Biography: Minneapolis. Born July 29, 1949. Gustavus Adolphus College (B.A., 1971); University of Notre Dame Law School (1975); assistant commissioner of agriculture (1971–73); private practice (1975–81; 1983–88); faculty, William Mitchell College of Law (1981–83); district judge (1988–91). Appointed January 7, 1991; elected 1992, 1998.




James C. Harten

Biography: Northfield. Born March 24, 1935, Mankato. St. Olaf College (B.A., magna cum laude, Phi Beta Kappa, 1957); Lieutenant, USAF (1957–60); Northwestern University School of Law (J.D., 1964); private practice (1964–76); county attorney, Blue Earth County (1967–71); judge of Blue Earth County court/district court (1976–92); assistant chief judge, Fifth Judicial District (1989–92). Appointed February 3, 1992; elected 1994; elected 2000.



Bruce D. Willis

Biography: Plymouth. Born January 29, 1941, Minneapolis. Yale University (B.A., 1962); Harvard Law School (LL.B., 1965); Army Reserve (1965–68); Navy Reserve (1968–74); Popham, Haik, Schnobrich & Kaufman (1965–95); member, Minnesota Ethical Practices Board (1990–95; chair, 1992–93). Appointed July 26, 1995; elected 1996.



Gordon W. Shumaker

Biography: St. Paul. Born February 10, 1942, St. Paul. St. Thomas University (B.A., 1964); St. Thomas University (M.A., 1965); William Mitchell College of Law (J.D., 1971); Meier, Kennedy & Quinn (1971–82); district court judge (1982–97); chief judge (1996–97). Appointed January 7, 1998; elected 2000.



G. Barry Anderson

Biography: Hutchinson. Born October 24, 1954, Mankato. Gustavus Adolphus College (B.A., magna cum laude, 1976); University of Minnesota Law School (J.D., 1979). Partner, Arnold, Anderson & Dove PLLP (1984–98); city attorney, Hutchinson (1987–98); member and chairman, Campaign Finance & Public Disclosure Board (1997–98). Appointed August 7, 1998; elected 2000.



Jill Flaskamp Halbrooks

Biography: Edina. Born November 4, 1949, Ann Arbor, MI. University of Colorado–Boulder (B.A., 1971); University of California (Counseling Practicum, 1975–76); University of Colorado–Boulder (M.A., 1976); William Mitchell College of Law (J.D., cum laude, 1985). Rider, Bennett, Egan & Arundel (associate attorney 1985–91, partner 1992–98). Appointed November 2, 1998; elected 2000.



Terri Stoneburner

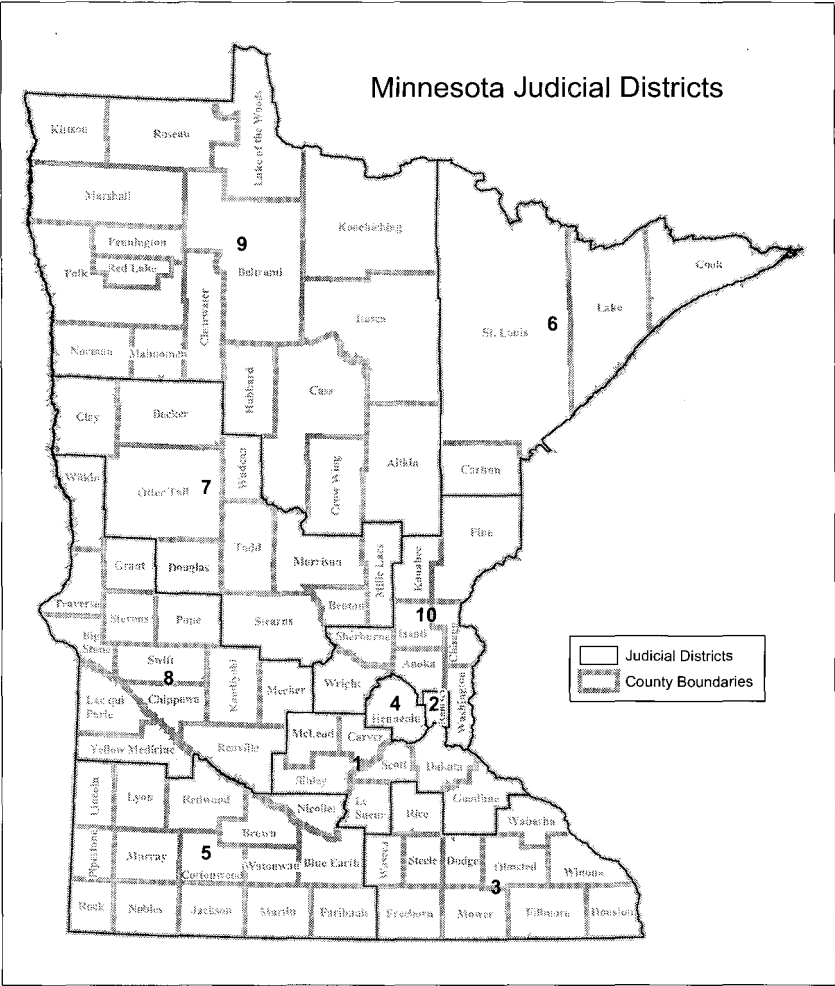
Biography: Little Canada. Born October 13, 1945. Hanover College (B.A. cum laude 1967); United States Peace Corps (West Africa 1968–70); University of Washington School of Law (J.D. 1975); United States VISTA Volunteer Lawyer with Alaska Human Rights Commission (1976–77); Staff Attorney, Alaska Human Rights Commission (1978–79); private practice, Mankato, (1980–90); district court judge, Brown County (1990–2000). Appointed April 28, 2000.



Sam Hanson

Biography: Minneapolis. Born August 26, 1939, Mankato. St. Olaf College (B.A. 1961); William Mitchell College of Law (LL.B. 1965); law clerk, 1964–66 (Judges Douglas K. Amdahl and Robert J. Sheran); Briggs and Morgan, 1966–2000 (president 1983–93); Minnesota Board of Law Examiners, 1995–present. Appointed November 27, 2000.

MINNESOTA JUDICIAL DISTRICTS



DISTRICT COURT

Jurisdiction: Minnesota has one district court, divided into 10 judicial districts. The chief justice of the supreme court has the power to assign judges from one district to serve in another. The constitution provides that the district court has original jurisdiction in civil and criminal cases and such appellate jurisdiction as may be prescribed by law. In Hennepin and Ramsey counties the district courts have juvenile court jurisdiction.

Judges: Each district has three or more judges. Judges are elected by the voters of the district to six-year terms; vacancies are filled by governor's appointment. Judges are nominated and elected without party designation. Candidates file for a specific judgeship. Judges of each district elect a chief judge and assistant chief judge to exercise general administrative authority over the courts of the district.

Salary: \$103,089 chief judges; \$98,180 judges

FIRST DISTRICT**District Administrator:** Gerald J. Winter

Dakota County Judicial Center, 1560 Highway 55, Hastings 55033, (651)438-4325

Karen Asphaug, Hastings. Born 1955, Minneapolis; University of Minnesota (B.A., 1977); William Mitchell College of Law (J.D., cum laude, 1982); assistant Dakota County attorney (1982–95). Appointed June 29, 1995; elected 1996.**Eugene Atkins**, Inver Grove Heights. Born 1937, Platte, SD; admitted to bar (1968); private practice (1968–83); county commissioner (1978–83). Appointed January 28, 1983; elected 1984, 1990, 1996.**Thomas W. Bibus**, West St. Paul. Born 1948, St. Paul. University of Minnesota (B.A. 1970); College of St. Thomas (M.B.A. 1978); Hamline University School of Law (J.D. 1979); assistant Dakota County attorney (1980–84); private practice (1985–95); Full time public defender, 1st District (1995–98); deputy chief public defender, 1st District (1998–2000). Appointed July 10, 2000.**Robert F. Carolan**, Mendota Heights. Born 1945, Decorah, Iowa. St. Mary's College (B.A., 1967); University of Iowa (J.D., 1970). Appointed September 11, 1987; elected 1988, 1994.**Terrence E. Conkel**, Glencoe. Born 1951, Lincoln, Nebraska. University of Minnesota (B.A., 1973); Creighton University (J.D., 1976); private practice (1976–98). Appointed August 28, 1998.**Jean A. Davies**, Chaska. Born 1952. University of Minnesota (B.A., 1974); William Mitchell College of Law (J.D., 1979); assistant Carver County attorney (1980–93). Appointed February 18, 1993; elected 1994.**Robert J. Goggins**, New Prague. Born 1936, Fond du Lac, Wisconsin. University of Wisconsin (B.S., 1962); William Mitchell College of Law (J.D., 1967); U.S. Army (1955–57). Appointed October 18, 1985; elected 1986, 1992, 1998.**Duane R. Harves**, Burnsville. Mankato State University (B.A., 1963); William Mitchell College of Law (J.D., 1967); trial attorney (1967–72); hearing examiner, Minnesota Department of Commerce (1972–73); deputy commissioner of securities (1973–75); chief administrative law judge, Minnesota Office of Administrative Hearings (1975–88); adjunct professor, William Mitchell College of Law (1977–88); faculty member, National Judicial College (1980–present). Appointed July 1, 1988; elected 1990, 1996.**Thomas R. Howe**, Waconia. Born 1941, Beloit, Wisconsin. St. Thomas College (1964); University of Minnesota Law School (1967); U.S. Coast Guard (1967–70); private practice (1970–79); county judge (1979–83). Appointed January 28, 1983; elected 1984, 1990, 1996.**Philip T. Kanning**, Shakopee. Born 1946, Truman. Valparaiso University (B.S., 1968); William Mitchell College of Law (J.D., 1974); private practice (1974–84). Appointed May 5, 1984; elected 1986, 1992, 1998.**Robert R. King Jr.**, Burnsville. Born 1948, Richmond, Virginia. University of Minnesota (B.A., 1970); William Mitchell College of Law (J.D., 1976). Private practice (1976–84); assistant Dakota County attorney (1984–94). Appointed May 31, 1994; elected 1996.**Thomas R. Lacy**, South St. Paul. Born 1938. St. Thomas College (B.A., 1960); William Mitchell College of Law (J.D., 1965); private practice (1966–83). Appointed March 22, 1983; elected 1984, 1990, 1996.**Edward I. Lynch**, Inver Grove Heights. Born 1947, St. Paul. College of St. Thomas (B.A., 1970); University of Minnesota (J.D., 1973); private practice (1973–89). Appointed July 1, 1989; elected 1990, 1996.**Thomas G. McCarthy**, Winthrop. Born 1949, St. Paul. College of St. Thomas (B.A., 1971); University of Notre Dame Law School (J.D., 1974); private practice (1974–88); Sibley County attorney (1979–88). Appointed February 12, 1988; elected 1990, 1996.

chapter Five State Judiciary

William E. Macklin, Lakeville. Born 1945. University of Minnesota (B.A., 1968); William Mitchell College of Law (J.D., magna cum laude, 1975); law clerk, Minnesota Supreme Court (1975–76); private practice (1976–98); member, Minnesota House of Representatives (1989–98). Appointed May 5, 1998.

Timothy McManus, Mendota Heights. Born 1958, St. Paul. Drake University (B.S., B.A., 1981); William Mitchell College of Law (J.D. 1985); Cambridge University, England (1984); shareholder at Larkin, Hoffman, Daly & Lindgren (1985–97). Appointed August 1, 1997, elected 1998.

Leslie M. Metzen, South St. Paul. University of Minnesota (B.S., 1970); William Mitchell College of Law (J.D., 1979). Appointed May 7, 1986; elected 1988, 1994.

Thomas M. Murphy, West St. Paul. Born 1934, St. Paul; St. Thomas College (B.A., 1956); William Mitchell College of Law (B.S.L., 1959; J.D., 1961); private practice (1961–85). Appointed October 1, 1985; elected 1986, 1992, 1998.

Mary E. Pawlenty, Eagan. Bethel College (B.A., summa cum laude, 1983); University of Minnesota Law School (J.D., cum laude, 1986); private practice (1986–94). Appointed July 1, 1994; elected 1996.

Richard C. Perkins, Le Sueur. Born 1949, Shakopee; Mankato State University (B.S., 1971); William Mitchell College of Law (J.D., 1978); private practice (1978–94). Appointed February 24, 1994; elected 1996.

Thomas B. Poch, Lakeville. Macalester College (B.A., 1964); University of Minnesota Law School (J.D., 1967); assistant Ramsey County attorney (1967–96); captain, Judge Advocate General Corps, U.S. Naval Reserve, General Court-Martial Military Judge; adjunct instructor Naval Justice School, Army JAG School, Air Force JAG School. Appointed July 1, 1996.

Martha M. Simonett, Rosemount. Born 1956, Little Falls. University of Minnesota (B.A., 1979); William Mitchell College of Law (J.D.); private practice (1984–86). Appointed June, 1996.

Michael V. Sovis, Burnsville. Born 1949, Minneapolis. University of Minnesota (B.A., 1971); Hamline University School of Law (J.D., cum laude, 1975); private practice (1975–88). Appointed June 1, 1988; elected 1990, 1996.

Richard G. Spicer, Mendota Heights. Born 1947, St. Paul. University of Minnesota (B.A., 1969); University of Kentucky (J.D., 1972); private practice (1972–90). Appointed January 4, 1991; elected 1992, 1998.

Rex D. Stacey, Hastings. Born 1952, Springfield, MO. St. Cloud State University (B.S., 1976); William Mitchell College of Law (J.D., 1982); private practice (1982–96). Appointed September 3, 1996.

Patrice K. Sutherland, Inver Grove Heights. University of Minnesota (B.S., 1976); William Mitchell College of Law (J.D., 1980); private practice (1980–90). Appointed July 1, 1990; elected 1992, 1998.

Mary J. Theisen, Eagan. University of Minnesota (B.A. 1970); William Mitchell College of Law (J.D. 1984). Assistant Minnesota Attorney General (1984–97) assistant Dakota County attorney (1997–2000). Appointed August 17, 2000.

William F. Thuet, Hastings. Born 1947, St. Paul. University of Minnesota–Duluth (B.A., 1969); University of Minnesota (J.D., 1972). Appointed June 1, 1983; elected 1984, 1990, 1996.

LeRoy W. Yost, Hutchinson. Born 1939, Lincoln, Nebraska. Hamline University (B.A.); William Mitchell College of Law (J.D.); U.S. Air Force. Appointed December 1, 1971; elected 1974, 1980, 1986, 1992, 1998.

Michael A. Young, Chaska. Born 1947, Faribault. University of Minnesota (B.A., 1969; J.D., 1973); private practice (1973–83). Appointed June 15, 1983; elected 1984, 1990, 1996.

SECOND DISTRICT

District Administrator: Lawrence Dease

Room 1700, Ramsey County Courthouse, St. Paul 55102, (651)266-8266

Gary W. Bastian, Maplewood. Born 1948. University of Wisconsin–River Falls (1970); William Mitchell College of Law (1974); private practice (1987–91); Department of Labor & Industry (1991–97), commissioner (1995–97); mayor, city of Maplewood (1991–97). Appointed November 25, 1997; elected 2000.

Louise Dovre Bjorkman. Born 1959. Luther College, Decorah, IA (B.A., 1982); University of Minnesota Law School (J.D. 1985); private practice Rider, Bennett, Egan & Arundel, Minneapolis (1985–98). Appointed September 30, 1998; elected 2000.

James M. Campbell, St. Paul. Born 1949. College of St. Thomas (1971); William Mitchell College of Law (1975); special assistant attorney general (1978–82); private practice (1975–78, 1982–88). Appointed April 6, 1988; elected 1990, 1996.

James H. Clark Jr., St. Paul. University of Minnesota (B.A., 1970); University of Minnesota Law School (1973); IBM Corporation (1973–79); Control Data (1979–89); private practice (1989–92). Appointed January 27, 1993; elected 1994, 2000.

Lawrence David Cohen, St. Paul. Born 1933, St. Paul. University of Minnesota Law School (B.S.L., 1955; J.D., 1957); private practice (1957–72, 1976–87); Ramsey County commissioner (1970–72); mayor, city of St. Paul (1972–76). Appointed January 4, 1988; elected 1990, 1996.

John Stevens Connolly, St. Paul. St. Thomas College (1954); Georgetown Law Center (1957); private practice (1957–86); public defender (1959–61). Appointed October 7, 1986; elected 1988, 1994; elected 2000.

Michael Talbot DeCourcy, St. Paul. Born 1946. University of Minnesota (B.A., 1968); William Mitchell College of Law (J.D., 1972); assistant St. Paul city attorney (1972–75); assistant Ramsey County public defender (1975–86); private practice (1975–91). Elected 1990, 1996.

A. James Dickinson, St. Paul. Born 1940, St. Paul. Union College (1962); University of Minnesota (LL.B., 1965); private practice (1966–97). Appointed April 17, 1997; elected 1998.

Michael F. Fetsch, St. Paul Seminary (B.A.); William Mitchell College of Law (J.D.); Legal Assistance of Ramsey County, Inc. (1968–73); Neighborhood Justice, Inc. (1973–75); private practice (1975–94); Referee (1994–96). Appointed October 24, 1996; elected 1998.

John T. Finley, St. Paul. Born 1940. University of St. Thomas (B.A., 1962); William Mitchell College of Law (J.D., 1969); private practice of law (1969–96); Ramsey County commissioner (1970–96). Elected 1996.

Charles A. Flinn, Jr., St. Paul. Born 1940, Windom. Yale University (1962); University of Minnesota (LL.B., 1965); U.S. Air Force Reserve (1966–90); private practice (1965–80). Appointed January 7, 1980; elected 1982, 1988, 1994, 2000.

Paulette Kane Flynn, St. Paul. College of St. Catherine; William Mitchell College of Law; assistant city attorney; private practice. Appointed September 11, 1991; elected 1992, 1998.

Kathleen R. Gearin, St. Paul. Born 1944, St. Paul. College of St. Catherine; William Mitchell College of Law; assistant Ramsey county attorney (1975–86). Elected 1986, 1992, 1998.

Gregg E. Johnson, St. Paul. Born 1950. University of Minnesota (B.A., 1972); Hamline University School of Law (J.D., 1983); Metropolitan Council (1974–84); Ramsey County public defender (1984–92). Appointed October 1, 1992; elected 1994, 2000.

chapter Five State Judiciary

Dale B. Lindman, New Brighton. Born 1944, Minneapolis. University of Minnesota (B.S.B. 1967); William Mitchell College of Law (J.D. 1972); Minnesota Air National Guard (1968–74); private practice Mahoney, Dougherty & Mahoney (1972–98). Appointed October 5, 1998; elected 2000.

Margaret M. Marrinan, St. Paul. College of St. Catherine (1969); University of Minnesota Law School (1972); private practice Jarine, Logan & O'Brien (1972–74); assistant Ramsey County attorney (1974–84); MSBA board of governors (1987). Elected 1984, 1990, 1996.

M. Michael Monahan, St. Paul. Born 1941, Buenos Aires, Argentina. Georgetown University (A.B., 1964); University of Minnesota (J.D., 1967); U.S. Army (1967–69); private practice, Maun & Simon (1969–91). Appointed May 6, 1991; elected 1992, 1998.

J. Thomas Mott, St. Paul. Born 1949, Rochelle, IL. Austin State Junior College (A.A., 1970); University of Minnesota (B.A., 1972); William Mitchell College of Law (J.D., 1976); private practice (1976–88). Appointed March 18, 1988; elected 1990, 1996.

George O. Petersen, Arden Hills. Born 1938. University of Minnesota Law School (J.D., 1964); private practice, Peterson, Bell & Converse (1964–74); municipal judge (1974–86). Elected 1974, 1980, 1986, 1992, 1998.

Salvador Miguel Rosas, St. Paul. Born 1950. DePaul University (1972); University of Minnesota Law School (1976); Southern Minnesota Regional Legal Services (La Oficina Legal), (1976–81); Centro Legal Inc. (1981–84); Neighborhood Justice Center, Inc. (1984–90). Appointed October 8, 1990; elected 1992, 1998.

Joanne M. Smith, Vadnais Heights. Born 1946. University of Minnesota–Duluth (B.A., 1968; M.A., 1971); Hamline University School of Law (J.D., 1977); municipal judge (1983–86). Appointed November 10, 1983; elected 1986, 1992, 1998.

Judith M. Tilsen, St. Paul. Born 1952. University of Minnesota College of Agriculture (B.S. 1980); University of Minnesota Law School (J.D. 1989); assistant Hennepin County attorney, acting Ramsey County public defender. Elected 1998.

John B. Van de North Jr., St. Paul. Born 1945, Chicago, IL. St. John's University (B.A. 1967); Notre Dame University, IN (J.D., 1970); U.S. Army (1971–73); assistant attorney general (1973–75); private practice Holmes & Graven (1975–77), Briggs & Morgan (1977–98). Appointed October 7, 1998.

Teresa R. (Tracy) Warner, White Bear Lake. Born 1959. St. Mary's University (B.A., cum laude, public administration 1981); William Mitchell College of Law (J.D., 1986); private practice Jardine, Logan & O'Brien (1985–88); assistant Washington County attorney (1988–98). Appointed January 26, 1998.

Edward S. Wilson, St. Paul. Born 1948. Macalester College (B.A., 1970); University of Minnesota Law School (J.D., 1974); Legal Aid Society of Minneapolis (1974–79); Neighborhood Justice Center (1979–87). Appointed September 1, 1987; elected 1988, 1994.

Wilhelmina M. Wright, St. Paul. Born 1964, Norfolk, VA. Yale University (B.A. 1986); Harvard Law School (J.D. 1989); Law clerk, Hon. Damon J. Keith, U.S. Court of Appeals for the Sixth Circuit (1989–91); private practice, Hogan & Hartson (1991–95); Assistant U.S. Attorney (1995–2000). Appointed November 2, 2000.

THIRD DISTRICT

District Administrator: Donald Cullen
2200 SW 2nd St., Suite 101, Rochester 55902, (507)285-7463

Lawrence E. Agerter, Kasson. University of Minnesota; Mankato State University (B.A., 1963); William Mitchell College of Law (J.D., 1968); private practice; county attorney (1971–76). Appointed October 15, 1976; elected 1978, 1984, 1990, 1996.

Robert R. Benson, Preston. Born 1945, Owatonna. Augsburg College (B.A., 1967); William Mitchell College of Law (J.D., 1971); private practice (1972–96); Fillmore County attorney (1975–96). Elected 1996.

Robert Birnbaum, Rochester. Born 1947, Bronx, NY. Colby College (B.A., 1968); College of St. Thomas (M.A., 1974 & 1977); William Mitchell College of Law (J.D., magna cum laude, 1982); clerk to Hon. Edward D. Mulally (1982); private practice (MN, 1982–89 & 1993–98; New York, 1989–93). Appointed January 30, 1998; elected 2000.

Bernard E. Borene, Northfield. Born 1945, Montevideo. University of Minnesota (B.A., 1967); University of Minnesota Law School (J.D., 1970); private practice (1971–84). Appointed April 2, 1984; elected 1986, 1992, 1998.

James E. Broberg, Albert Lea. Born 1938, Minneapolis. University of Minnesota (B.A., 1963); University of Minnesota Law School (J.D., 1965); assistant Freeborn County attorney (1965–68); city of Albert Lea prosecutor and corporate counsel (1969–80); private practice (1965–97), part-time public defender (1992–97). Appointed November 7, 1997; elected 2000.

Joseph Frederick Chase, Rochester. Born 1956. University of Notre Dame (B.A. 1979); William Mitchell College of Law (J.D. 1974); private practice (1982–99). Appointed August 16, 1999; elected 2000.

John A. Chesterman, Albert Lea. Born 1942. University of Minnesota (B.A., 1964); University of Minnesota (J.D., 1969); private practice (1969–90); Peace Corps (1964–65). Appointed May 23, 1990; elected 1992, 1998.

Casey J. Christian, Owatonna. Born 1950. University of Minnesota (B.A., 1972); William Mitchell College of Law (J.D., cum laude, 1982); U.S. Army M.P. (1972–74); private practice (1984–90); assistant Steele County attorney (1982–90). Appointed June 18, 1990; elected 1992, 1998.

Lawrence T. Collins, Winona. Born 1939, Willmar. Moorhead State University (B.A., 1964); University of Minnesota Law School (J.D., 1968); USMC (1957–60); assistant attorney general (1968–70); private practice (1970–82). Appointed February 8, 1982; elected 1984, 1990, 1996.

James A. Fabian, Caledonia. Born 1945. St. Mary's College Winona (1977); Hamline University School of Law (J.D. 1980); Houston County attorney (1988–99). Appointed December 6, 1999.

Debra A. Jacobson, Rochester. Born 1952. University of Minnesota (B.A., 1976); William Mitchell College of Law (J.D., 1980); assistant Olmsted County attorney (1981–93). Appointed February 18, 1992; elected 1994.

Margaret Shaw Johnson, Winona. University of Minnesota (B.A., 1968); William Mitchell College of Law (J.D., cum laude, 1980); general practice (1980–87). Appointed April 30, 1987; elected 1988, 1994.

William Andrew Johnson, Northfield. Born 1945. Michigan State University (B.A., 1967); Harvard Law School (J.D., 1972); county judge (1977–84). Appointed March 9, 1984; elected 1986, 1992, 1998.

Gerard W. Ring, Rochester. Born 1938. College of St. Thomas (1956–59); Georgetown University (1959–61); University of Minnesota (J.D., 1964); private practice (1964–72); municipal judge (1972); county judge (1972–84); Bush Fellow, Harvard University (1975–76). Appointed July 1, 1972; elected 1984, 1990, 1996.

Donald E. Rysavy, Austin. Born 1947. St. Mary's College, Winona (B.A., 1970); University of Minnesota (J.D., 1973); private practice (1973–95). Appointed September 29, 1995; elected 1996.

chapter Five State Judiciary

Jeffrey D. Thompson, Winona. Born 1949, St. Paul. Carleton College (B.A., 1971); William Mitchell College of Law (J.D., 1975); assistant Winona County attorney (1976–79 & 1986–89); private practice (1979–86), Rice County attorney (1989–99). Appointed December 31, 1998; elected 2000.

Fred W. Wellmann, Austin. Born 1944. Mankato State University (B.S. 1967); William Mitchell College of Law (J.D. 1974); private practice (1974–75); assistant county attorney (1975–78); county attorney (1978–80); private practice (1980–2000). Appointed November 9, 2000.

Joseph F. Wieners, Rochester. Born 1947. College of St. Thomas (B.A., 1969); University of Minnesota (J.D., 1973); private practice (1974–89); Dodge County attorney (1976–78, 1983–89). Appointed September 1, 1989; elected 1990, 1996.

Jodi L. Williamson, Rochester. Born 1958. Marquette University, Milwaukee WI (B.A. 1980); Hamline University School of Law (J.D. 1983); judicial law clerk (1983–84); assistant city attorney, Rochester (1984–87); private practice (1987–1995); and assistant public defender (1995–2000). Appointed January 2000.

Gerald J. Wolf, Faribault. Born 1939. Moorhead State University (B.A., 1967); University of North Dakota (J.D., 1970); U.S. Marines (1958–60); private practice; assistant county attorney (1970–74). Elected 1974, 1980, 1986, 1992, 1998.

Renee L. Worke, Owatonna. Born 1958. Mankato State University (B.S., 1980); William Mitchell College of Law (J.D., 1983); private practice (1984–96); Administrative Law Judge (1993–96). Appointed November 8, 1996.

FOURTH DISTRICT

District Administrator: Mark S. Thompson
C-1251, Government Center, Minneapolis 55487, (612)348-3000; fax (612)348-2131

H. Peter Albrecht, Minneapolis. Born 1944. University of Minnesota (B.A., 1967; J.D., 1971); assistant state public defender (1971–72); private practice (1972–76); municipal judge (1977–84). Appointed January 1, 1977. Elected 1986, 1992, 1998.

Stephen C. Aldrich, Minneapolis. Born 1941. Grinnell College, Iowa (1963); University of Minnesota Law School (1971); law clerk for the Honorable Philip Neville, U.S. District Court for Minnesota (1971–72); assistant Minnesota state senate counsel (1972–73); assistant St. Paul city attorney (1973–75); private practice (1975–97). Elected 1996.

Pamela Gayle Alexander, Minneapolis. Born 1952. Augsburg College; University of Minnesota Law School (1977); private practice (1977–80); assistant county attorney (1980–83); municipal judge (1983–86). Appointed February 9, 1983; elected 1984, 1990, 1996.

Ann Leslie Alton, Plymouth. Born 1945. Smith College (B.A., 1967); University of Minnesota Law School (J.D., 1970); assistant county attorney (1970–89). Appointed July 7, 1989; elected 1990, 1996.

Catherine L. Anderson, Hopkins. Born 1947. University of Minnesota (MFA, 1969); University of Minnesota Law School (J.D., 1973); private practice (1973–75); public defender (1973–79); assistant Hennepin County attorney (1979–82); special assistant to the United States attorney general (1982–83); director, American Prosecutors Research Institute (1983–84); special assistant Hennepin County attorney (1984–86); civil division section chief (1988–91); director, Civil Liability Reduction Program (1986–91). Appointed January 4, 1991; elected 1992, 1998.

Thorwald H. Anderson. Born 1937. University of Mississippi (B.A., 1954); University of Minnesota (LL.B., 1964); Minnesota House of Representatives (1963–69); assistant U.S. Attorney (1964–96). Appointed February 21, 1996.

Patricia L. Belois, Minneapolis. Born 1945. University of Minnesota (B.A., 1967); University of Minnesota Law School (1970); private practice (1971–73); public defender (1971–76); district court referee (1976–87). Appointed June 16, 1987; elected 1988, 1994.

Robert A. Blaeser, Eden Prairie. Born 1953. Concordia College, Moorhead (B.A., 1976); University of Minnesota Law School (J.D., 1979); private practice (1979–95). Appointed August 21, 1995; elected 1996.

Tanya M. Bransford, Minneapolis. Born 1959. Gustavus Adolphus College (B.A., cum laude); Hamline University School of Law (J.D., 1983); associate attorney, Spicer, Watson & Carp (1983–87); workers' compensation judge, State of Minnesota (1987–89); district court referee, Hennepin County (1990–94). Appointed July 1, 1994; elected 1996.

Kevin S. Burke, Minneapolis. Born 1950. University of Minnesota (B.A., summa cum laude, 1972; J.D., 1975); assistant public defender (1975–79); private practice (1979–84). Appointed July 26, 1984; elected 1986, 1992, 1998.

Phillip D. Bush, Minneapolis. Born 1951. University of Minnesota (Bachelor of Elective Studies, 1975); Sheffield University (M.A., 1977); University of Minnesota Law School (J.D., 1980). Appointed July 7, 1989; elected 1990, 1996.

Francis J. Connolly, Columbia College (B.A., 1980); Georgetown University School of Foreign Service (M.S., 1984); Georgetown University Law School (J.D., 1984); trial attorney with U.S. Department of Justice honors program (1984–86); Popham, Haik, Schnobrich & Kaufman (1986–87); Dorsey & Whitney (1987–92); special assistant Minneapolis city attorney in the criminal division (1989); Rossini, Nelson & Rossini (1992–94); associate general counsel for Kraus-Anderson Realty Co. (1994–98). Appointed November 9, 1998.

Harry Seymour Crump, Minneapolis. Born 1937. University of Illinois (B.S., 1967); DePaul University (J.D., 1974); federal public defender (1974); field attorney, N.L.R.B. (1974–75); St. Paul Human and Civil Rights Dept. (1975–78); Legal Advice Clinics (1975–87); state administrative law judge (1978–84); commissioner, Public Utilities Commission (1984–87). Appointed December 1, 1987; elected 1990, 1996.

Margaret "Peg" Daly, Minneapolis. College of St. Catherine (B.A. 1977); William Mitchell College of Law (J.D. 1981); associate attorney with the firm of Robins, Zelig, Larson and Kaplan (1982–85); assistant Hennepin County attorney (1988–93); fourth judicial district court referee (1993–2000). Appointed December 1, 2000.

Andrew W. Danielson, Minneapolis. Born 1932. University of Minnesota (B.S.L., 1954; J.D., 1961); private practice (1961–71); municipal court judge (1971–72); district court judge (1972–76); United States attorney (1976–79); private practice (1979–88). Appointed June 2, 1988; elected 1990, 1996.

Mary L. Davidson, Edina. Born 1939. Stanford University (A.B., 1960); University of Minnesota Law School (1975); private practice (1975–80); family court referee (1980–87). Appointed July 6, 1987; elected 1988, 1994.

David M. Duffy, Minneapolis. Born 1947. Villanova University (B.A., 1969; J.D., 1972); private practice (1975–77). Appointed August 3, 1987; elected 1988, 1994.

Diana S. Eagon, Minneapolis. Born 1937. University of Chicago (B.A., 1958; J.D., 1960); National Legal Aid and Defender Association (1960–61); private practice (1962–82); family court referee (1982–95). Appointed September 22, 1995; elected 1996.

Harvey C. Ginsberg, St. Louis Park. Born 1953. Hamline University (B.A.); University of Minnesota Law School (1980); private practice (1980–82); assistant Carver County attorney (1982–87); assistant Hennepin County attorney (1987–91). Appointed January 4, 1991; elected 1992, 1998.

Isabel Gomez, Minneapolis. Middlebury College. University of Minnesota (M.A.); Arizona State University (J.D.); law clerk, Arizona Supreme Court; St. Paul Neighborhood Justice Center. Appointed April 1, 1984; elected 1986, 1992, 1998.

Jeanne Graham, St. Louis Park. Gustavus Adolphus College (B.A. 1980); William Mitchell College of Law (J.D. cum laude 1985); special assistant attorney general in Minnesota Attorney General's office (1986–89); assistant U.S. attorney (1989–2000). Appointed 2000.

chapter Five State Judiciary

Myron S. Greenberg, Golden Valley. Born 1943. University of Minnesota (B.A., 1966; J.D., 1969); corporate attorney (1971–74); administrative law judge (1975–83); assistant chief administrative law judge (1983–87). Appointed July 2, 1987; elected 1988, 1994.

Bruce Hartigan, Minneapolis. Born 1932. University of Minnesota (B.S., 1956; J.D., 1961); private practice (27 years); public defender (1963–65 and 1967–68). Appointed July 15, 1988; elected 1990, 1996.

Deborah Hedlund, Wayzata. Born 1947. University of Kansas (B.S., 1969); University of Minnesota (J.D., 1972); public defender (1972–73); city attorney (1974–80); municipal, family court (1980–87). Appointed November 1, 1980; elected 1982, 1988, 1994.

John L. Holahan Jr., Edina. Born 1946. St. Cloud State University (B.S., 1970); William Mitchell College of Law (J.D., 1974); court clerk, Hennepin County municipal court (1970–75); law clerk Hennepin County district court (1970–75); private practice (1975–85, 1992–95); private practice, Frisbee & Holahan, Ltd. (1985–92). Appointed February 21, 1995; elected 1996.

William R. Howard, St. Louis Park. Born 1945. University of Minnesota (B.A., 1968); University of Minnesota Law School (J.D., 1971); assistant attorney general (1971–90). Appointed July 25, 1990; elected 1992, 1998.

Marilyn J. Justman, Minneapolis. Born 1947. Vanderbilt University (B.A., 1970); University of Chicago (M.A., 1971); University of Wisconsin Law School (J.D., cum laude, 1978); assistant public defender (1984–90); adjunct professor, William Mitchell College of Law (1983–84); private practice, Dorsey & Whitney (1979–82). Appointed January 12, 1990; elected 1992, 1998.

Patricia Kerr Karasov, Edina. Born 1951. University of Minnesota (B.F.A., 1974); William Mitchell College of Law (J.D., 1983); assistant Hennepin County attorney (1985–94). Elected 1994.

Franklin J. Knoll, Minneapolis. Born 1940, Minneapolis. St. John's University (B.A., 1962); University of Minnesota (J.D., 1966); Minnesota Senate (1973–82). Appointed April 1, 1984; elected 1986, 1992, 1998.

Tanja L. Kozicky, Cornell College (B.A., magna cum laude, 1988); Georgetown University Law Center (J.D., 1991); Popham, Haik, Schnobrich & Kaufman (1991–93), Greene Espel (1993–95); deputy chief of staff and legal counsel to Governor Carlson (1995–1998). Appointed December 31, 1998.

LaJune Thomas Lange, Minneapolis. Born 1946. Augsburg College (B.S., 1975); University of Minnesota Law School (J.D., 1978); municipal judge (1985–86). Appointed January 7, 1985; elected 1986, 1992, 1998.

Steven Z. Lange, Edina. Born 1938. University of Minnesota (B.A., 1960; J.D., 1963); Phi Beta Kappa; assistant Hennepin County attorney (1964–66); assistant U.S. attorney (1966–67); city of St. Louis Park prosecutor (1970–86); private practice (1967–86). Appointed May 12, 1986; elected 1988, 1994.

Gary Larson, Shorewood. Born 1943. University of Minnesota (B.A., 1964; J.D., cum laude, 1967); private practice (1968–75). Appointed March 18, 1985; elected 1986, 1992.

Herbert P. Lefler III, Edina. Born 1946. University of Minnesota (B.A.); John Marshall Law School, Chicago (J.D.). Appointed January 4, 1995; elected 1996.

Tony N. Leung, Bloomington. Born 1959 in Hong Kong. Yale University (B.A., political science, cum laude, 1982); New York University School of Law (J.D., 1985); Faegre & Benson (1986–94, equity partner). Appointed July 29, 1994; elected 1996.

Roberta K. Levy, Minneapolis. Born 1937. Temple University (B.A., magna cum laude); University of Minnesota Law School (J.D., magna cum laude); municipal judge (1978–83). Appointed Nov. 23, 1983; elected 1986, 1992, 1998.

Robert H. Lynn, Brooklyn Park. Born 1946. Dartmouth College (B.A., 1968); University of Minnesota (J.D., 1973); private practice (1973–75, 1985–88); county attorney (1975–85). Appointed July 15, 1988; elected 1990, 1996.

Daniel H. Mabley, Minneapolis. Born 1948. Carleton College (B.A., 1971); University of Minnesota Law School (1974); private practice (1974); St. Paul city attorney (1975–78); Dakota County attorney (1978–80); Hennepin County attorney (1980–92); Appointed October 13, 1992; elected 1994.

George McGunnigle, Minnetonka. Boston College (B.A. 1963); Georgetown University Law School (J.D. 1966); George Washington Law School (Masters of Laws degree 1967); prosecutor, defense counsel, appellate defense council and military judge in U.S. Navy JAG Corps. (1968–71); assistant United States attorney (1971–72); shareholder, chair of the business litigation department, and a member of the board of directors of Leonard, Street and Deniard (1972–2000). Appointed 2000.

E. Anne McKinsey, Minneapolis. Born 1946. University of Minnesota (B.A., 1971); Washington College of Law (J.D., 1976); assistant United States attorney for the District of Columbia (1977–82); private practice (1983–90). Appointed August 6, 1990; elected 1992, 1998.

John Q. McShane. University of Notre Dame (B.A., 1968); St. Louis University (J.D., cum laude, 1973); law clerk for U.S. District Court (1973–75); associate attorney and partner of Gray, Plant, Mooty, Mooty (1975–85); founding partner and counsel of Bowman and Brooke (since 1985). Appointed October 7, 1998.

Cara Lee T. Neville, St. Louis Park. William Mitchell College of Law (1975); municipal court (1983). Appointed September 1, 1983; elected 1988, 1994.

Beryl A. Nord, Minneapolis. Born 1948. Macalester College; University of Minnesota (B.A., cum laude, 1970; J.D., cum laude, 1973); assistant city attorney (1974–83); municipal judge (1983–86). Appointed April 11, 1983; elected 1984, 1990, 1996.

Jack S. Nordby, Plymouth. Appointed March 3, 1995; elected 1996.

Allen Oleisky, Minneapolis. Born 1938, Pierre, SD. University of Minnesota (B.A., 1960; J.D., 1962); municipal judge (1972–74); juvenile division of district court since 1979. Appointed July 1, 1972; elected 1976, 1982, 1988, 1994.

Delila F. Pierce, Minneapolis. Born 1934, St. Cloud. University of Minnesota Law School (J.D., cum laude, 1958); private practice (15 years); municipal judge (1974–83). Appointed April 9, 1983; elected 1984, 1990, 1996.

Charles A. Porter Jr., Minneapolis. University of Minnesota Law School (1970); U.S. Air Force judge advocate (1970–74); private practice (1974–80); municipal judge (1980–82); U.S. Navy Reserve. Appointed September 10, 1980; elected 1984, 1990, 1996.

Janet Nordell Poston, Minneapolis. University of Minnesota (B.S., 1971; J.D., 1983); teacher, St. Cloud public schools (1971–80); teacher, Bolivia (1978–80); law clerk, Hennepin County District Court (1983–96); referee, Hennipen County District Court (part-time 1990–96). Elected 1996.

Kathryn Quintance, Minneapolis. Born 1955. Smith College (B.A. 1977); Rutgers Law School, Newark (J.D. 1986); Robins, Kaplan, Miller and Ciresi (1986–90); Hennepin County attorney's office (1990–2000, senior attorney 1996–99 and chief deputy 1999–2000). Appointed November 11, 2000.

Denise D. Reilly. The College of Wooster (B.A., 1975); William Mitchell College of Law (J.D., cum laude, 1983); received the American Jurisprudence Award for top student in negotiable instruments (1981), received the American Jurisprudence Award for top student in labor law (1982); law clerk to U.S. District Judge Robert Renner (1983–85); Lindquist & Vennum (1985–89); assistant U.S. attorney (1989–97). Appointed November 12, 1997.

chapter Five State Judiciary

Marilyn Brown Rosenbaum, Minnetonka. Born 1944. University of Illinois (B.S., 1966); Georgetown University Law Center (1969); civil rights (1969–72); IRS (1972–77); private practice (1977–92). Appointed July 21, 1992; elected 1994.

Warren Sagstuen, Minneapolis. University of Minnesota (B.A. 1967); University of Minnesota (J.D. 1972); associate attorney with Lefevere, Lefler, Hamilton and Pearson (1973–75); senior assistant public defender for Hennepin County (1976–2000). Appointed 2000.

Heidi S. Schellhas, Edina. Born 1953. University of Minnesota (B.A., 1975); William Mitchell College of Law (J.D., 1980); private practice (1980–96). Appointed October 3, 1996.

Richard S. Scherer, Edina. Gustavus Adolphus College (B.A., cum laude, 1968); University of Minnesota Law School (J.D., cum laude, 1975); teacher, Robbinsdale Senior High School (1968–72); Castor, Klukas, Scherer & Logren (1975–94). Appointed July 5, 1994; elected 1996.

John J. Sommerville, Minneapolis. Born 1946. University of Minnesota (B.A., 1968; J.D., 1972); Eighth Circuit Court of Appeals (1972–74); private practice (1974–83); municipal judge (1983–86). Appointed November 23, 1983; elected 1986, 1992, 1998.

Mary E. Steenson, Minneapolis. Born 1945. University of Wisconsin (B.S., 1967); William Mitchell College of Law (J.D., cum laude, 1979); assistant state public defender (1979–83); private practice (1983–96). Elected 1996.

Stephen D. Swanson, Minneapolis. Born 1944. Miami University (B.A., 1966); University of Cincinnati School of Law (J.D., 1969); New York University School of Law (LL.M., 1971); attorney (1971–88); administrative law judge (1985–89). Appointed July 7, 1989; elected 1990, 1996.

James T. Swenson. Appointed October 16, 1995; elected 1996.

Thomas W. Wexler, Edina. Born 1941. University of Minnesota (B.S., 1963); University of Minnesota Law School (1966); U.S. Army (1966–68); private practice (1969–90). Elected 1990, 1996.

Lucy Ann Wieland, Minneapolis. Born 1950. Stanford University (A.B., 1972); William Mitchell College of Law (1982); assistant county attorney (1982–85); private practice (1985–90). Appointed July 25, 1990; elected 1992, 1998.

Lloyd Zimmerman, Minneapolis. Born 1954; University of Illinois, Chicago (B.A. 1975); New York University Law School (J.D. 1978); Legal Aid lawyer (1978–79); senior trial attorney EEOC (1979–2000). Appointed December 1, 2000.

FIFTH DISTRICT

District Administrator: Richard H. Fasnacht
Box 3366, Mankato 56001, (507)388-5204

David E. Christensen, Pipestone. Born 1940. University of Minnesota (B.A., 1972; J.D., 1968); U.S.A.F. (1962–65); private practice (1968–78). Elected 1978, 1984, 1990, 1996.

Timothy K. Connell, Luverne. Born 1949. St. John's University (1971); William Mitchell College of Law (1976); private practice (1976–87); Rock County attorney (1976–86). Appointed June 30, 1987; elected 1988, 1994.

Terence M. Dempsey, New Ulm. Born 1932. College of St. Thomas (B.S.); University of California, Hastings School of Law (J.D.); public defender, 5th Judicial District (2 years); city attorney, New Ulm (10 years). Appointed 1992; elected 1994.

Jeffrey L. Flynn, Worthington. Born 1949. St. John's University (1971); William Mitchell College of Law (1975); private practice (1975–84). Appointed June 1, 1984; elected 1986, 1992, 1998.

Bruce F. Gross, Windom. Born 1946. Gustavus Adolphus College (B.A., 1968); Hamline University (J.D., 1977); private practice (1977–89); county attorney (1979–89). Appointed July 31, 1989; elected 1990, 1996.

George I. Harrelson, Marshall. Born 1944; University of Minnesota (1971); William Mitchell College of Law (J.D., 1975); U.S. Army; private practice (1977–83); district public defender (1980–82); county attorney (1983). Appointed May 23, 1983; elected 1984, 1990, 1996.

Warren E. Litynski, St. Peter. Born 1936; Rochester Jr. College (1960); LaCrosse State College (1962); University of Minnesota Law School (1966); U.S.A.F. (1954–57); private practice (1966–79); assistant county attorney (1967–79). Appointed December 13, 1979; elected 1982, 1988, 1994.

George A. Marshall, Marshall. Born 1940; Hamline University (1962); George Washington University (1969); private practice (1970–76); assistant chief judge, 5th Judicial District (1987–89). Appointed May 21, 1977; elected 1978, 1984, 1990, 1996.

James D. Mason, Mankato. Born 1935. University of Texas (1957); William Mitchell College of Law (1963); U.S. Army; special assistant attorney general (1962–65); private practice (1965–76). Elected 1976, 1982, 1988, 1994.

David W. Peterson, Redwood Falls. Born 1950. St. John's University (B.S., 1972); University of Minnesota (J.D., 1975); assistant Polk and Lyon County attorney (1977–83); Lyon County attorney (1983–90). Appointed May 2, 1990; elected 1992, 1998.

Douglas L. Richards, Blue Earth. Born 1952. Hamline University (1974); William Mitchell College of Law (1978); private practice, Spencer, Johnson & Richards (1978); Blue Earth city attorney (1978); assistant Faribault County attorney (1990). Appointed March 6, 1995; elected 1996.

John R. Rodenberg, New Ulm. Born 1956. St. Olaf College (B.A. 1979); Hamline University School of Law (J.D. 1981); staff attorney Social Security Administration (1981–82); private practice (1982–2000); assistant county attorney (1982–2000). Appointed October 27, 2000.

Norbert P. Smith, Mankato. Born 1946. Mankato State University (B.S., 1972); University of Minnesota Law School (J.D., 1975); U.S. Army (1967–69); private practice (1975–92). Appointed April 10, 1992; elected 1994.

Linda S. Titus, Jackson. Born 1947; Morningside College (B.A., 1969); William Mitchell College of Law (J.D., 1978); private practice (1978–90); assistant city attorney (1978–84); county attorney (1988–89). Appointed March 1, 1990; elected 1992, 1998.

Bradley C. Walker, North Mankato. Born 1948. Gustavus Adolphus College (1970); University of Minnesota Law School (1973); U.S.M.C. (1973–77); private practice (1977–98). Appointed July 15, 1998.

Robert D. Walker, Fairmont. Born 1949. Gustavus Adolphus College (1971); William Mitchell College of Law (1975); private practice (1975–89). Appointed April 3, 1989; elected 1990, 1996.

SIXTH DISTRICT

District Administrator: Mary L. Helf
Room 425, St. Louis County Courthouse, Duluth 55802, (218)726-2544

David E. Ackerson, Hibbing. Born 1949, Hibbing. Hibbing Community College (1969); St. Thomas College (1971); William Mitchell College of Law (J.D., cum laude, 1976); private practice (1976–81). Appointed January 4, 1982; elected 1984, 1990, 1996.

Robert F. Berger, Virginia. Born 1936, Virginia. Virginia public schools; Bemidji State University; William Mitchell College of Law (1963); private practice (1963–89). Appointed January 3, 1989; elected 1990, 1996.

chapter Five State Judiciary

James B. Florey, Eveleth. Born 1956. University of Minnesota/Duluth (B.A., magna cum laude, 1978); William Mitchell College of Law (J.D., 1981); assistant St. Louis County attorney (1985–99). Appointed January 22, 1999.

Terry C. Hallenbeck, Duluth. University of Michigan, Purdue University; Indiana University School of Law (LL.B., magna cum laude, 1971); private practice (1971–95). Appointed February 23, 1995; elected 1996.

Robert Macaulay, Cloquet. Roanoke College, Salem, VA (B.S., 1978); University of Minnesota Law School (J.D., 1981); assistant Carlton County attorney (1984–95). Appointed February 23, 1995; elected 1996.

Gerald C. Martin, Duluth. Born 1944, New York City. Princeton University (B.A., 1966); Yale Law School (LL.D., 1969); legal aid attorney. Appointed December 27, 1978; elected 1980, 1986, 1992, 1998.

Mark A. Munger, Duluth. Born 1954, St. Paul. University of Minnesota/Duluth (B.A., cum laude, 1978); William Mitchell College of Law (J.D., cum laude, 1981); civil trial specialist (MSBA & NBTA), private practice, Duluth (1981–99); Proctor city attorney (1984–98). Elected 1998.

John T. Oswald, Duluth. Born 1941, Duluth. Marquette University (B.A., 1964; J.D., 1968); private practice, Duluth (1968–83); appointed judicial officer (1983). Appointed March 11, 1985; elected 1986, 1992, 1998.

Gary J. Pagliaccetti, Mountain Iron. Born 1954. St. John's University (B.A., 1976); Hamline University School of Law (J.D., 1979); assistant county attorney (1980–83); private practice (1984–88). Appointed June 30, 1989; elected 1990, 1996.

Carol M. Person, Duluth. Born 1951; University of Minnesota-Morris (1973); William Mitchell College of Law (1978); general practice Stewartville, Minnesota (1979–81); Fryberger, Buchanan, Smith & Frederick PA (1981–89); Clure, Eaton, Butler Law Office (1989). Appointed November 10, 1993; elected 1996.

Jeffrey S. Rantala, Born 1951. University of Minnesota (B.A. philosophy, 1975); Hamline University School of Law (J.D., cum laude, 1978); Legal Aid Service (1978–81); private practice (1981–91). Appointed January 3, 1992; elected 1994, 2000.

Kenneth A. Sandvik, Two Harbors. University of Minnesota, Duluth (B.A., 1970); University of Minnesota (J.D., 1973); private practice (1973–75; 1978–84); judicial officer (1975–78). Appointed November 16, 1984; elected 1986, 1992, 1998.

David P. Sullivan, Duluth. Born 1941, Knoxville, TN. University of Minnesota (B.A., 1963; J.D., 1966); private practice, Minneapolis (1966); Duluth (1967–96). Appointed September 16, 1996; elected 1998.

Heather L. Sweetland, Duluth. Born 1952. Mankato State College (B.S.T., cum laude, 1974); William Mitchell College of Law (J.D., 1982); Legal Aid Service of Northeastern Minnesota (1982); private practice (1982–95); assistant public defender, Sixth Judicial District (1982–95). Appointed February 2, 1996; elected 1998.

Dale A. Wolf, Wrenshall. Born 1948, Cloquet. University of Minnesota, Duluth (B.A. magna cum laude, 1970); William Mitchell College of Law (J.D., cum laude, 1974); private practice (1974–78). Appointed July 19, 1982; elected 1984, 1990, 1996.

SEVENTH DISTRICT

District Administrator: Gregory W. Solien

410 Administration Center, Box 1836, St. Cloud 56302, (320)656-3650

Fax: (320)656-3646

Richard J. Ahles, St. Cloud. Born 1942, St. Cloud. St. John's University (B.A., 1964); University of Minnesota (J.D., 1967); private practice (1967–71); St. Cloud city attorney (1971–76). Appointed August 1, 1976; elected 1978, 1984, 1990, 1996.

Paul L. Ballard, Alexandria. Born 1937. William Mitchell College of Law (B.S.; LL.B.; J.D., 1964); assistant county attorney (1967–69); elected probate judge (1969); county judge (1974; 1980). Appointed January 12, 1972; elected 1986, 1992, 1998.

David R. Battey, Alexandria. Born 1953. University of South Dakota (B.A., 1975); Willamette University (J.D., 1978); law clerk, U.S. District Court, Judge Donald D. Alsop (1978–80); private practice (1980–95). Appointed April 17, 1995; elected 1996.

Bernard E. Boland, St. Cloud. Born 1943, Minneapolis. University of Minnesota (B.A., 1968); William Mitchell College of Law (J.D., 1973); law clerk, Minnesota Supreme Court (1973–74); St. Cloud assistant city attorney (1975); city attorney (1976–79); private practice (1979–83). Appointed June 15, 1983; elected 1984, 1990, 1996.

Thomas A. Godzala, Little Falls. Born 1950. St. Cloud State University (B.A., 1973); University of North Dakota (M.A., 1975; J.D., 1978); private practice (1978–89). Appointed February 17, 1989; elected 1990, 1996.

Elizabeth A. Hayden, St. Cloud. College of St. Benedict (B.A., 1968); Oklahoma City University School of Law (J.D., 1978); assistant county attorney. Appointed October 24, 1986; elected 1988, 1994, 2000.

James W. Hoolihan, Foley. Born 1942. St. John's University (B.A., 1964); William Mitchell College of Law (J.D., 1968); private practice (1968–97). Appointed April 1, 1997; elected 2000.

Peter M. Irvine, Alexandria. Born Detroit Lakes, 1946. Cornell College (B.A. 1968); University of Minnesota (J.D. 1976) assistant 7th District public defender (1976–2000); private practice (1976–2000). Appointed August 2000.

Michael Jesse, Milaca. Born 1959, Wausau WI. U.S. Air Force (1977–83; Christopher Newport College, VA. (B.A. 1983); Hamline University School of Law (J.D. 1985); private practice/public defender (1986–91) Benton County attorney (1991–2000); board of directors, past president of Minnesota County Attorney's Association (1994–2000). Appointed November 9, 2000.

Richard T. Jessen, St. Cloud. St. John's University, Collegeville (B.A., 1963), University of Minnesota (J.D., 1966); private practice, Foley (1967–74); Benton County attorney (1975–91). Appointed October 1, 1991; elected 1992, 1998.

Michael L. Kirk, Moorhead. Born 1950. University of Minnesota (B.A., 1972; J.D., 1975); private practice (1975–78); Otter Tail County attorney (1978–89). Appointed December 1, 1989; elected 1992, 1998.

Thomas P. Knapp, Foley. Born 1948. St. John's University (B.A., 1970); University of Minnesota (J.D., 1973); private practice in St. Cloud area (1973–95). Appointed September 25, 1995; elected 1996.

Vicki E. Landwehr, St. Cloud. Born 1955. St. Cloud State University (B.A., 1975); University of Minnesota (J.D., 1978); private practice (1979–93). Appointed July 28, 1993; elected 1994, 2000.

John E. (Jack) Pearson, Moorhead. Born 1941. University of Minnesota (B.S., 1963; LL.B., 1966); private practice (1966–93); special municipal judge, city of Detroit Lakes (1968–70); Becker County attorney (1971–93); board of directors, past president Minnesota County Attorney's Association (1972–93). Appointed January 3, 1994; elected 1996.

Skipper J. Pearson, Foley. St. Cloud State University (B.A., 1972); Hamline School of Law (J.D., 1977); private practice (1978–90). Appointed May 1, 1990; elected 1992, 1998.

Sally Ireland Robertson, Long Prairie. Born 1948, Hamilton, OH. Denison University (B.A., 1970); Miami University, OH (M.A., 1972); University of New Mexico (J.D., 1979); attorney for Legal Services, South Dakota (1979–81); private practice, Minnesota (1981–96); Seventh District Ethics Committee (1987–93); Lawyers Professional Responsibility Board (1995–96); president, Seventh District Bar Assn. (1995–96). Appointed March 29, 1996; elected 2000.

chapter Five State Judiciary

Steven P. Ruble, Princeton. Born 1946. Gustavus Adolphus (B.A., 1968); Washington University (J.D., 1973); private practice (1974–86); assistant county attorney (1975–77). Appointed July 11, 1986; elected 1988, 1994, 2000.

Thomas P. Schroeder, Detroit Lakes. Born 1942. College of St. Thomas (B.A., 1972); Hamline University School of Law (J.D., 1976); private practice (1976–86);. Elected 1986, 1992, 1998.

Thomas M. Stringer, Fergus Falls. Born 1943. U.S. Army (1964–66); University of Minnesota (B.A., 1969; J.D., 1972); private practice (1972–89). Appointed July 28, 1989; elected 1990, 1996.

Waldemar B. Senyk, Fergus Falls. Born 1952. University of Minnesota (B.A. 1975, J.D. 1979); assistant Otter Tail County attorney (1979–89); Otter Tail County attorney (1989–97). Appointed November 26, 1997; elected 2000.

Galen J. Vaa, Fergus Falls. Born 1948, Elbow Lake. admitted to bar of South Dakota (1974), Minnesota (1975), North Dakota (1981). Moorhead State college (B.A. 1970); University of South Dakota (J.D. 1974); assistant attorney general, South Dakota (1974–75; private practice (1975–2000); president Clay County Bar (1982). Certified civil trial specialist, Minnesota State Bar Association. Certified civil trial advocate, National Board of Trial Advocacy. President, 7th District Bar Association (1999–2000). Appointed January 18, 2000.

William E. Walker, Detroit Lakes. Born 1939. St. Olaf College (B.A.); Luther Theological Seminary (B.Th.); Hamline University School of Law (J.D.); Minnesota legislature; chair, Waste Management Board. Appointed January 6, 1987; elected 1988, 1994, 2000.

Kathleen Weir, Moorhead. Born 1942. Universities of Minnesota and South Dakota (B.S., 1970; J.D., 1973); private practice (1978–88). Appointed April 4, 1988; elected 1990, 1996.

Paul E. Widick, St. Cloud. Born 1945, Houston, Texas. University of Kansas (B.A., 1967); University of Minnesota (M.A., 1972; Ph.D. candidate 1973; J.D., 1980); law clerk (1980–81); private practice (1981–89). Appointed November 8, 1989; elected 1992, 1998.

EIGHTH DISTRICT

District Administrator: Timothy L. Ostby
Box 1017, Kandiyohi County Courthouse, Willmar 56201, (320)231-6570
Fax: (320)231-6577

Bruce W. Christopherson, Clarkfield. Born 1939, Minneapolis. University of Minnesota (B.S.B., 1961); William Mitchell College of Law (J.D., 1967); private practice (1967–86). Appointed October 31, 1986; elected 1988, 1994, 2000.

Steven E. Drange, Litchfield. Born 1946, St. Paul. Winona State University (B.S., 1968); William Mitchell College of Law (J.D., 1974); Meeker County attorney (1975–83); Litchfield city attorney (1984–95); partner, Olson, Nelson, Drange & Wood (1980–95). Appointed September 1, 1995; elected 1996.

Peter A. Hoff, Breckenridge. Born 1941. University of Minnesota (B.S., 1963); University of Minnesota Law School (J.D., 1967); private practice (1967–94). Appointed October 28, 1994; elected 1996.

John C. Lindstrom, Willmar. St. John's University (B.A., 1963); University of Minnesota Law School (1966); private practice (1966–76); Minnesota House of Representatives (1972–76). Appointed July 1, 1976; elected 1978, 1984, 1990, 1996.

David L. Mennis, Benson. Born 1957. South Dakota State University (B.S. 1981); William Mitchell College of Law (J.D. 1985); private practice (1985–2000); Swift County attorney (1990–2000). Appointed June 30, 2000.

Paul A. Nelson. Born 1947. Wartburg College (B.A., 1969); University of Minnesota Law School (J.D., 1975); private practice (1975–97). Appointed April 11, 1997; elected 1998.

Gerald J. Seibel, Morris. Born 1950. St. John's University (B.A., 1972), William Mitchell College of Law (J.D., 1978); private practice (1978–92); chief judge (1998–present). Appointed October 30, 1992; elected 1994, 2000.

Randall J. Slieter, Olivia. University of Minnesota (B.A., 1983); Hamline University School of Law (J.D., 1986); Qualley, Bouton & Slieter, Canby, Minnesota (1986–94). Appointed May 20, 1994; elected 1996.

Donald M. Spilseth, Willmar. Born 1952. Gustavus Adolphus College (B.A., 1974); William Mitchell College of Law (J.D., 1977); private practice (1978–93). Appointed July 15, 1993; elected 1994, 2000.

Kathryn N. Smith, Willmar. Born 1949; Iowa State University (B.S., 1972); University of Iowa (M.S., 1976); William Mitchell College of Law (J.D., 1992); medical technologist (1972–81); instructor, Willmar Community College (1985–88); private practice (1992–97). Appointed May 5, 1997; elected 1998.

Jon Stafsholt, Glenwood. Born 1943. California Lutheran University (A.A.); University of Missouri (B.A.; B.J.); University of Minnesota (J.D.); U.S. Army intelligence officer (1967–70); Vietnam veteran; general practice (1972–83); Grant County attorney (1979–83). Appointed June 20, 1983; elected 1984, 1990, 1996.

NINTH DISTRICT

District Administrator: Paul W. Maas
Beltrami County Courthouse, Box 848, Bemidji 56619, (218)755-4500

Donald J. Aandal, Born 1958. Moorhead State University (B.A. 1981); University of North Dakota (J.D. 1984); private practice (1984–88); assistant county attorney (1988); public defender (1988–2000). Appointed September 5, 2000.

Paul T. Benshoof, Bemidji. Born 1951, Detroit Lakes. Carleton College (B.A., 1974); University of Minnesota (J.D., 1978); private practice (1978–97); member, State Board of Public Defense (1988–97). Appointed April 7, 1997.

Frederick J. Casey, Brainerd. Born 1942, Brainerd. Concordia College, Moorhead (B.A., 1964); University of Minnesota Law School (J.D., 1967); private practice (1967–92); assistant Crow Wing County attorney (1964–74); assistant district public defender (1978–85). Elected 1992, 1998.

Michael J. Haas, Walker. St. John's University (1958); University of Minnesota Law School (1967); private practice (1967–72); assistant county attorney and private practice (1972–76). Appointed June 1, 1976; elected 1984, 1990, 1996.

John R. Hawkinson, Grand Rapids. Born 1947. University of Colorado (B.A., 1971); William Mitchell College of Law (J.D., 1975); private practice (1975–92). Elected 1992, 1998.

Terrance C. Holter, Bemidji. Born 1944. Bemidji State College (B.A., 1967); University of North Dakota (J.D., 1970); private practice (1970–80); judicial officer (1976–80). Appointed January 15, 1980; elected 1982, 1988, 1994.

Michael J. Kraker, Mahanomen. Born 1947. St. John's University (1969); U.S. Army (Vietnam); University of Minnesota Law School (1974); Mahanomen County attorney (1975–89). Appointed June 1989; elected 1990, 1996.

Lois J. Lang, Grand Rapids. Born 1953. University of Minnesota (B.A., 1976; J.D., cum laude, 1979); private practice (1979–94). Appointed June 3, 1994; elected 1996.

chapter Five State Judiciary

Charles H. LeDuc II, International Falls. Born 1954, Dickerson ND. University of North Dakota (BSPA 1975, J.D. 1979); private practice (1979–1999); assistant public defender, 9th District (1978–1997). Appointed November 15, 1999.

John R. Leitner, Nisswa. Born 1949. University of Minnesota (B.A., 1971); William Mitchell College of Law (J.D., 1975); private practice (1975–78); Aitkin County attorney (1979–92). Appointed August 1, 1992; elected 1994.

Kurt J. Marben, Crookston. Born 1952. Bemidji State University (B.S. 1974); University of Minnesota Law School (J.D. 1977); private practice (1977–2000). Appointed September 11, 2000.

Jon A. Maturi, Grand Rapids. Born 1947, Chisholm. University of Notre Dame (1969); DePaul Law School (1977); private practice and assistant public defender (1977–96). Appointed July 1, 1996.

Jay D. Mondry, Park Rapids. Born 1939. University of Notre Dame (B.A., 1961); University of North Dakota School of Law (LL.B., 1964); Hubbard County attorney (1972–80); private practice (1965–90). Elected 1990, 1996.

Dennis J. Murphy, Thief River Falls. Born 1938. University of Notre Dame (1960); University of Minnesota Law School (1963); private practice (1963–88). Elected 1988, 1994.

Paul E. Rasmussen, Bagley. Born 1958. University of Minnesota (B.A., 1981; J.D., 1984); private practice (1984–92), assistant county attorney, county attorney (1988–92). Elected 1992, 1998.

John M. Roue, Crookston. Appointed June 1, 1980; elected 1982, 1988, 1994.

John P. Smith, Walker. Born 1950. Concordia College, Moorhead, (B.A., 1971); William Mitchell College of Law, (J.D., 1975); Bush Scholarship (1986); Emory University, (LL.M., litigation, 1987); civil trial specialist; admitted to practice in Minnesota and Georgia; College for Financial Planning (C.F.P., 1988). Appointed September 16, 1991; elected 1992, 1998.

John R. Solien, Aitkin. Born 1953. University of Minnesota-Duluth (B.A., 1975); William Mitchell College of Law (J.D., 1979); assistant Aitkin County attorney (1980–85); private practice (1985–94). Appointed September 23, 1994.

Richard C. Taylor, Crookston. Born 1942. Admitted to the bar North Dakota & Minnesota (1967), Colorado (1971); University of North Dakota (B.S., 1965; J.D., with distinction, 1967); member, editorial board, North Dakota Law Review (1966–67), Minnesota Board of Lawyers Professional Responsibility (1983–90), MSBA board of governors (1991–98), National Board of Trial Advocacy; Capt., U.S. Army, JAGC; (1967–71); private practice (civil litigation, 1971–98). Appointed December 1998.

David J. Ten Eyck, Brainerd. Born 1953. Grinnell College (B.A. 1976); California Western School of Law (J.D. 1980); Legal Services, public defense and private practice (1982–99); city attorney/prosecutor (1991–99); Minnesota Senate (1996–99). Appointed October 1999

James R. Wilson, Roseau. Born 1946. Grinnell College (B.A., 1968); University of Minnesota (J.D., 1973); private practice (1974–86); assistant county attorney, county attorney (1974–90). Appointed March 5, 1990; elected 1992, 1998.

Richard Zimmerman, Brainerd. Born 1951. St. Cloud State University (B.S., 1973); William Mitchell College of Law (J.D., cum laude, 1980); private practice (1980–97). Appointed November 5, 1997.

TENTH DISTRICT**District Administrator:** Sam C. Juncker

Anoka County Courthouse, 325 E. Main St., Anoka 55303, (612)422-7475

P. Hunter Anderson, Cambridge. Born 1943. University of Minnesota–Duluth (1964); William Mitchell College of Law (1969); private practice (1970–86). Appointed January 15, 1986; elected 1988, 1994, 2000.**Thomas G. Armstrong**, Oakdale. Born 1947. University of Minnesota (B.A., 1967; J.D., 1970); U.S. Army, JAGC (1971–74); U.S. Army Reserve, COL JAG Corps (1974–1998); private practice (1974–80); mayor, Lake Elmo (1977–80). Elected 1980, 1986, 1992, 1998.**Stephen J. Askew**, Coon Rapids. Born 1944. St. John's University 1966; University of Minnesota (J.D., 1969); U.S. Army (1969–71); Anoka County administration (1971–75); county attorneys' council (1975–80); special assistant attorney general (1980–83). Appointed November 21, 1983; elected 1986, 1992, 1998.**Edward W. Bearse**, Anoka. Michigan State University (B.A., 1967); University of Minnesota Law School (J.D., 1970); U.S. Army (1960–63); assistant county attorney (1972–75); private practice (1975–83). Appointed May 5, 1983; elected 1984, 1990, 1996.**Timothy R. Bloomquist**, Cambridge. Born 1947. Gustavus Adolphus College (B.A., 1969); University of Denver College of Law (J.D., 1972); private practice (1972–91); part-time assistant district public defender (1976–91). Appointed November 15, 1991; elected 1994, 2000.**Mary E. Carlson**. Born 1945. University of Minnesota; William Mitchell College of Law; assistant Washington County attorney (three years); assistant United States attorney; chief, civil division (13 years). Appointed September 5, 1995; elected 1996.**John Edward Cass**, Stillwater. Born 1941, Boston, MA. University of Massachusetts (B.A., 1962; M.A., 1966); University of Minnesota Law School (J.D., 1969); private practice (1969–83). Appointed February 1, 1983; elected 1984, 1990, 1996.**James R. Clifford**, Stanchfield. Born 1947. University of Minnesota (B.S., 1972); William Mitchell College of Law (J.D., 1976); U.S. Army (1965–68); county attorney (1976–84). Appointed January 28, 1985; elected 1986, 1992, 1998.**Robert B. Danforth**, Elk River. Born 1938, Mason City, Iowa. Morningside College (B.A., 1960); University of Minnesota Law School (J.D., 1962); private practice (1963–85). Appointed September 18, 1985; elected 1986, 1992, 1998.**James E. Dehn**, Cambridge. Born 1949. University of Minnesota (B.A., 1971); William Mitchell College of Law (J.D., 1975); special assistant attorney general (1976–78); assistant county attorney (1979); private practice (1980–87). Appointed June 26, 1987; elected 1988, 1994.**Bruce R. Douglas**, Buffalo. Born 1945, Montrose. Carleton College (B.A., 1967); University of Minnesota (J.D., 1970); U.S. Naval Reserve, JAGC (1968–74); private practice (1975–82). Appointed December 31, 1982; elected 1984, 1990, 1996.**David E. Doyscher**, Forest Lake. Born 1939, Jackson. Maryville College, Tennessee (B.A., 1961); University of Minnesota Law School (J.D., 1971); U.S. Army (1961–64); private practice (1971–86). Appointed February 3, 1986; elected 1988, 1994.**Gregory G. Galler**, Lake Elmo. Born 1961. Western Illinois University (B.A. 1983, M.A. 1985); University of Minnesota Law School (J.D. 1987); private practice (1988–2001). Appointed, January 4, 2001.**James D. Gibbs**, Fridley. Born 1935, St. Paul. St. Thomas College (B.A., 1959); William Mitchell College of Law (1964); U.S. Army (1953–55); private practice (1964–81). Appointed January 14, 1982; elected 1984, 1990, 1996.

chapter Five State Judiciary

Sharon L. Hall, Coon Rapids. Born 1954. College of St. Benedict (B.A., 1976); Hamline University School of Law (J.D., 1979); public defender (1983–86); private practice (1986–93). Appointed July 23, 1993; elected 1994, 2000.

Thomas D. Hayes, Big Lake. Born 1951. Concordia College, Moorhead (B.A., 1973); University of Minnesota Law School (J.D., 1976); National Judicial College (1996); Law Dept. Lutheran Brotherhood; private practice (1977–90); assistant public defender (1988–90); Sherburne County attorney (1991–95). Appointed September 29, 1995; elected 1996.

John C. Hoffman, Princeton. Born 1955. University of Minnesota (B.S., school of business administration, with distinction, 1973); William Mitchell College of Law (J.D., cum laude 1982); partner, Hoffman & Hoffman (1982–85); Mille Lacs county attorney (1985–92); partner, Terpstra, Black, Brandell & Hoffman (1992–97). Appointed September 16, 1997; elected 1998.

Kim Robert Johnson, Buffalo. Born 1941. St. John's University (B.A., 1963); University of Minnesota Law School (LL.B., 1966); U.S. Army (1966–68); private practice (1968–83). Appointed September 1, 1983; elected 1984, 1990, 1996.

Daniel M. Kammeyer, Coon Rapids. Born 1938. St. John's University (B.A., 1960); University of Minnesota Law School (LL.B., 1964); assistant county attorney (1968–79); county judge (1979–82). Appointed July, 1979; elected 1984, 1990, 1996.

Ellen L. Maas, Birchwood. Born 1956. Stuttgart, West Germany. Drake University (B.A., Phi Beta Kappa, 1978); University of Iowa Law School (J.D., with distinction, 1981); law clerk, Judge Glenn E. Kelley, Minnesota Supreme Court (1981–82); private practice (1982–95). Appointed January 13, 1995; elected 1996.

Kenneth J. Maas, Birchwood. Born 1932. University of Minnesota (B.B.A., 1957); William Mitchell College of Law (J.D., 1961); U.S. Army (1954–56); private practice (1961–80); Birchwood city council (1966–73); mayor (1973–76); member, Supreme Court Appeals Panel (1985–present); Chief Judge Appeals Panel (1996–present). Elected 1980, 1986, 1992, 1998.

Elizabeth Hoene Martin, Stillwater. Born 1948. University of Minnesota, Duluth (B.S., 1970); William Mitchell College of Law (J.D., 1980); private practice (1980–98). Appointed August 27, 1998.

Gary J. Meyer, Albertville. Born 1935. Chicago, IL. University of Minnesota Law School (B.S.L., 1957; LL.B., 1959); private practice (1959–87). Appointed June 29, 1987; elected 1988, 1994.

Susan R. Miles, Lake Saint Croix Beach. Born 1952. University of Maryland (B.S., 1975); Catholic University of America (J.D., 1978); legal services (1978–82); special assistant attorney general (1982–85); Colorado Office of Attorney General (1985); private practice (1986–96). Elected 1996.

James A. Morrow, Coon Rapids. Born 1945. University of Minnesota (B.A., 1972); William Mitchell College of Law (J.D., magna cum laude, 1978); law clerk, Judge D. K. Amdahl; assistant U.S. attorney (1978–83); county judge (1983–84). Appointed February 18, 1983; elected 1984, 1990, 1996.

Dale E. Mossey, Clearwater. Born 1946. Grinnell College; University of Minnesota Law School (1973); private practice (1973–88). Appointed July 1, 1988; elected 1990, 1996.

Stephen L. Muehlberg, Coon Rapids. Born 1939. University of Minnesota (B.A.); University of Nebraska College of Law (J.D., 1971); private practice (1971–73); assistant United States attorney (1973–76); assistant Washington County attorney (1976–79); assistant Anoka County attorney (1979–89). Appointed July 7, 1989; elected 1990, 1996.

Lynn C. Olson, Columbia Heights. Born 1941. Michigan State University (B.A., 1963); William Mitchell College of Law (J.D., 1977); public defender; assistant county attorney; county judge (1982–83). Appointed February 1, 1983; elected 1984, 1990, 1996.

Alan F. Pendelton, Ramsey. Born 1954. Bemidji State University (B.S. 1977); Drake University Law School (J.D. 1980); assistant Winona County attorney (1981–84); private practice (1986–88); assistant Anoka County attorney (1984–86, 1988–99). Appointed November 10, 1999.

R. Joseph Quinn, Coon Rapids. Born 1942, Litchfield. St. John's University (B.A.); Hamline University (J.D.); Minnesota House of Representatives (1982–91). Appointed January 5, 1991; elected 1992, 1998.

James T. Reuter, Wyoming. Born 1950. Graduate of St. Cloud State and Hamline University School of Law; assistant Chisago County attorney (1981–85); Chisago County attorney (1985–2000). Appointed August 2000.

Michael Joseph Roith, Fridley. Born 1945. St. Thomas College (B.A., 1968); Aquinas Institute of Theology (M.A., 1972); William Mitchell College of Law (J.D., 1977); assistant county attorney. Appointed October 12, 1984; elected 1986, 1992, 1998.

Gary R. Schurrer, Stillwater. Born 1953. University of Minnesota (B.A., 1975); Hamline University School of Law (J.D., 1977); private practice and part-time assistant district public defender (1978–90). Appointed December 14, 1990; elected 1992, 1998.

Linn Slattengren, Shafer. Born 1938. University of Minnesota, University of Minnesota Law School (1964); Chisago County attorney (1968–75). Appointed July 1, 1976; elected 1984, 1990, 1996.

Spencer J. Sokolowski, Coon Rapids. University of Minnesota (B.B.A., 1957; J.D., 1963); U.S. Navy (1951–55); Minnesota House of Representatives (1971–72); county judge (1972). Appointed February 1, 1983; elected 1984, 1990, 1996.

Douglas G. Swenson, Forest Lake. Born 1945, St. Peter. Gustavus Adolphus College (B.S., 1967); William Mitchell College of Law (J.D., 1971); private practice (1971–75); assistant Washington County attorney (1975–98); Appointed January 16, 1998.

Donald J. Venne, Coon Rapids. Born 1948, Forsyth, Montana. St. John's University (B.S., 1970); St. Thomas College (M.A., 1972); William Mitchell College of Law (J.D., 1979); private practice. Appointed June 24, 1986; elected 1988, 1994.

ADMINISTRATIVE AGENCIES**BOARD OF PARDONS**

1450 Energy Park Dr., Suite 200, St. Paul 55108; (651)642-0284

E-mail: judicial.standards@state.mn.us.

Law provides: The board may grant pardons, commutations and pardons extraordinary to applicants. The board consists of the governor, the chief justice of the supreme court and the attorney general. It meets twice yearly and the meetings are open to the public. (*Minnesota Statutes, Chapter 638*)

BOARD ON JUDICIAL STANDARDS

2025 Centre Pointe Blvd., Suite 420, Mendota Heights 55120; (651)296-3999

E-mail: judicial.standards@state.mn.us.

Law provides: The board of 10 lawyers, judges and public members investigates allegations of misconduct by Minnesota judges, recommends judicial discipline to the Supreme Court and issues public reprimands and private warnings. (*Minnesota Statutes, Section 490.15*)

CLIENT SECURITY BOARD

25 Constitution Ave., Suite 105, St. Paul 55155, (651)296-3952; (800)657-3601

Law provides: The board is established by the supreme court and funded by lawyers' registration fees. The board has four lawyer members, two nonlawyer members and a chair. Members may serve two three-year terms. The board was established to reimburse clients who suffer a loss of money or other property from the dishonesty of their attorney.

COMMISSION ON JUDICIAL SELECTION

Office of the Governor, 130 State Capitol, St. Paul 55155, (651)296-0019

Web site: www.courts.state.mn.us/cio/jud_select.doc

Law provides: The commission is established by the state legislature to recommend to the governor nominees for vacancies which occur in the district courts prior to a judge's elected term being completed. The nine at large and four members from each of the 10 districts meet when an unscheduled vacancy occurs in their specific district. Judges who are appointed must run for election beyond one year of their swearing-in date. (*Minnesota Statutes, Chapter 480B*)

LAWYERS PROFESSIONAL RESPONSIBILITY BOARD

Judicial Center, Suite 105, 25 Constitution Ave., St. Paul 55155; (651)296-3952

(800)657-3601; Web site: <http://156.99.5.29/lprb/index.html>

Court rules provide: The board oversees the Office of the Lawyers Professional Responsibility, which investigates complaints of alleged misconduct and incompetence involving lawyers and prosecutes disciplinary actions against lawyers.

MINNESOTA SENTENCING GUIDELINES COMMISSION

University National Bank Bldg., 200 University Ave. W, Suite 205, St. Paul 55103

(651)296-0144; e-mail: sentencing.guidelines@state.mn.us

Law provides: The 11-member commission seeks to reduce the disparity in sentencing practices in regard to length of prison terms and to establish goals for sentence uniformity and proportionality. It is composed of jurists, attorneys in public service, law enforcement officials, correction officials and public members. (*Minnesota Statutes, Section 244.09*)

OFFICE OF ADMINISTRATIVE HEARINGS

100 Washington Square, Suite 1700, 100 Washington Ave. S, Minneapolis 55401
(612)341-7600; Web site: www.oah.state.mn.us

Law provides: The office is responsible for the conduct of rule making and contested case hearings for state agencies pursuant to the Administrative Procedures Act, review of adopted agency rules, hearings for political subdivisions and workers' compensation trials pursuant to the Workers' Compensation Law, issuing reports and orders and preparing the record of the proceedings. (*Minnesota Statutes, Chapters 14, 176, Section 518.5511*)

STATE BOARD OF PUBLIC DEFENSE

331 S. 2nd. Ave., #900, Minneapolis 55401; (612)349-2565; Web site: www.pubdef.state.mn.us

Law provides: The seven-member board approves and recommends a budget to the legislature and establishes procedures for distribution of state funding for the board, the office of state public defender, the judicial district public defenders and the public defense corporations. The board approves standards for the offices of the state and district public defenders and for the conduct of all appointed counsel systems as established by the state public defender. The board also appoints the state public defender and all judicial district public defenders. (*Minnesota Statutes, Section 611.215*)

STATE PUBLIC DEFENDER

331 S. 2nd. Ave., #900, Minneapolis 55401; (612)349-2565
Web site: www.pubdef.state.mn.us/homepages/statepd/default.html

Law provides: The state public defender has responsibility for criminal cases on appeal to the Minnesota Supreme Court and Court of Appeals; post-conviction proceedings in the district courts throughout the state and appeals from there; parole revocation proceedings for juveniles and adults; civil legal services and prison disciplinary proceedings for inmates; and law student clinical legal work in conjunction with these responsibilities. (*Minnesota Statutes, Section 611.215*)

TAX COURT

Judicial Center, 2nd Fl., 25 Constitution Ave., St. Paul 55155; (651)296-2806
Web site: www.taxcourt.mn.us; e-mail: info@taxcourt.state.mn.us

Law provides: The court is composed of three judges, to which taxpayers may file appeals related to any state or local tax, except for special assessments. (*Minnesota Statutes, Chapter 271*)

WORKERS' COMPENSATION COURT OF APPEALS

405 Judicial Center, 25 Constitution Ave., St. Paul 55155; (651)296-6526
Web site: www.workerscomp.state.mn.us

Law provides: The five-member court reviews all appealed questions of law and fact concerning workers' compensation claims. (*Minnesota Statutes, Chapters 175A, 176*).

Local Government

Counties in Minnesota 210

Metropolitan Council 240


Regional Development Commissions 240

Cities in Minnesota 241

Townships in Minnesota 254

School Districts in Minnesota 254

chapter
Six
Local Government



STATE of MINNESOTA

Proclamation

WHEREAS: Each year on the second Tuesday in March, residents of the 1,795 Minnesota townships gather at town halls throughout the state to elect their governing officials and attend their annual meeting; and

WHEREAS: Minnesota citizens have the opportunity to attend an annual meeting of their township and vote on their own tax levies; and

WHEREAS: Over 9,000 elected township officials serve a total population of approximately 938,000 people; and


WHEREAS: Participation in this vitally democratic system set forth by the founders of our nation strengthens the governmental process, promotes education in government and adds vitality to our communities; and

WHEREAS: Elected township officials promote the objectives and purposes of township government through their dedication and contribution to grassroots government in the State of Minnesota;

NOW THEREFORE, I, JESSE VENTURA, Governor of Minnesota, do proclaim the second Tuesday in March shall be observed as:

Minnesota Township Day

in the State of Minnesota.



IN WITNESS WHEREOF, I have hereunto set my hand and caused the Great Seal of the State of Minnesota to be affixed at the State Capitol this 17th day of November in the year one thousand nine hundred ninety-nine, and of the State the one hundred forty-first.

Jesse Ventura
GOVERNOR

Mary Kiffmeyer
SECRETARY OF STATE

A proclamation recognizing Minnesota Township Day 2000

COUNTIES IN MINNESOTA

The State of Minnesota has 87 counties. Ramsey County is the smallest in land area, encompassing less than 170 square miles. St. Louis County has the largest land area with over 6,000 square miles. County populations vary from over 1,000,000 in Hennepin County to 4,000 in Cook County.

Law provides: Counties are governed by a board of commissioners and administrative officers elected by the people to four-year terms; alternate forms of government may be adopted, chiefly to allow for an elected executive, a manager or administrator, or appointive administrative officers. (*Minnesota Statutes, Chapter 375A*)

Functions: Counties are responsible for property tax assessment, tax administration, elections, record keeping, transportation, planning and zoning, solid waste management, environment, parks and water management, law enforcement, courts, and health and human services.

Additional information about Minnesota's 87 counties is available from the Association of Minnesota Counties, 125 Charles Ave., St. Paul 55103-2108, (651)224-3344, www.mncounties.org.

Abbreviations:	Board - county board	Th - Thursday
	M - Monday	F - Friday
	T - Tuesday	A - Appointed
	W - Wednesday	

AITKIN COUNTY (1) Courthouse: 209 NW 2nd St., Aitkin 56431 (218)927-7354

Established May 23, 1857
Congressional District 8
Legislative District 3B, 8B

1990 Population 12,425
Judicial District 9

Land Area 1,164,502.29 acres
Board meets every T but 5th T

Office	Name	Post Office	Term Expires
Auditor	Kirk Peysar	Aitkin	2003
Treasurer	Vernon Nelson	Aitkin	2003
Recorder	Carroll Janzen	Aitkin	2003
Sheriff	Dennis Landborg	Aitkin	2003
Attorney	Brad Rhodes	Aitkin	2003
Commissioner District 1	Merle Peterson	Aitkin	2003
Commissioner District 2	Dick Siemers	Aitkin	2005
Commissioner District 3	Mary Haug	Aitkin	2003
Commissioner District 4	Darrell E. Bruggman	McGregor	2005
Commissioner District 5	Mike Murphy	Hill City	2003
Assessor	Don Niemi	McGrath	A
Court Administrator	Bonnie LeCocq	Aitkin	A
Engineer	John Welle	Aitkin	A
Health & Human Services Director	Tom Burke	Aitkin	A

**ANOKA COUNTY (2) Government Center, 2100 3rd Ave., Anoka 55303
(763)421-4760**

Established May 23, 1857 1990 Population 243,641
Congressional District 6 Judicial District 10
Legislative District 48B, 49A, 49B, 50A, 50B, 51A, 51B, 52A, 53A

Land Area 426.5 sq. miles
Board meets 2nd, 4th T

Office	Name	Post Office	Term Expires
Sheriff	Larry Podany	Anoka	2003
Attorney	Robert M. A. Johnson	Anoka	2003
Commissioner District 1	Dennis D. Berg	Burns	2003
Commissioner District 2	Dick Lang	Ham Lake	2003
Commissioner District 3	Margaret Langfeld	Blaine	2005
Commissioner District 4	James A. Kordiak	Columbia Heights	2005
Commissioner District 5	Dave McCauley	Coon Rapids	2005
Commissioner District 6	Paul McCarron	Spring Lake Park	2003
Commissioner District 7	Dan Erhart	Coon Rapids	2005
Assessor	Janene Hebert	Anoka	A
Coroner	Dr. Janis Amatuzio	Coon Rapids	A
County Administrator	John "Jay" McLinden	Anoka	A
Court Administrator	Jane F. Morrow	Anoka	A
Division Mgr. Governmental Serv.	Maureen Devine	Anoka	A
Division Mgr. Fin. Central Serv.	Terry Johnson	Anoka	A
Division Mgr. Prop. Records/Tax	Ed Treska	Anoka	A
Engineer	Jon Olson	Anoka	A

**BECKER COUNTY (3) Courthouse: 915 Lake Ave., Detroit Lakes 56501
(218)846-7301 fax: (218)846-7257**

Established March 18, 1858 1990 Population 27,881
Congressional District 7 Judicial District 7
Legislative District 2A, 2B, 9B, 11A

Land Area 837,688.99 acres
Board meets 2nd, 3rd, 4th T

Office	Name	Post Office	Term Expires
Auditor	Keith Brekken	Detroit Lakes	2003
Treasurer	Rita Thompson	Detroit Lakes	2003
Recorder	Marlene M. Martinson	Detroit Lakes	2003
Sheriff	Tom Hunt	Detroit Lakes	2003
Attorney	Joe Evans	Detroit Lakes	2003
Commissioner District 1	Carolyn Engebretson	Rochert	2005
Commissioner District 2	Vern Seal	Detroit Lakes	2003
Commissioner District 3	Richard Johannsen	Detroit Lakes	2005
Commissioner District 4	Jack Murray	Detroit Lakes	2003
Commissioner District 5	Roger Winter	Callaway	2005
Coroner	Knute Thorsgard	Detroit Lakes	2003
Assessor	VACANT	Detroit Lakes	A
Coordinator	Albert Roder	Detroit Lakes	A
Court Administrator	Donna J. Jorschumb	Detroit Lakes	A
Engineer	Bradley Wentz	Detroit Lakes	A

**BELTRAMI COUNTY (4) Courthouse: 619 Beltrami Ave. NW, Bemidji 56601
(218)759-6648**

Established February 28, 1866 1990 Population 34,384
Congressional District 7 Judicial District 9
Legislative District 2B, 4A

Land Area 1,608,518.71 acres
Board meets 1st, 3rd, 4th T

Office	Name	Post Office	Term Expires
Auditor/Treasurer	Kay L. Mack	Bemidji	2003
Recorder	Ann F. Allen	Bemidji	2003
Sheriff	Keith Winger	Bemidji	2003
Attorney	Tim Faver	Bemidji	2003
Commissioner District 1	Steve Booth	Bemidji	2003
Commissioner District 2	Vicki Haugen	Bemidji	2005
Commissioner District 3	Jim Heltzer	Bemidji	2003
Commissioner District 4	Quentin Fairbanks	Hines	2005
Commissioner District 5	Ron Otterstad	Bemidji	2003
Administrator	Greg Lewis	Bemidji	A
Assessor	Duane Ebbighausen	Bemidji	A
Court Administrator	Sue Wells	Bemidji	A
Engineer	Tom Kozojed	Bemidji	A
Human Service Director	VACANT	Bemidji	A

chapter Six Local Government

BENTON COUNTY (5) Courthouse: 531 Dewey St., Box 129, Foley 56329 (320)968-5000

Established October 27, 1849 1990 Population 30,185 Land Area 257,798.83 acres
Congressional District 7 Judicial District 7 Board meets 1st, 3rd T
Legislative District 14A, 16A, 17B

Office	Name	Post Office	Term Expires
Auditor/Treasurer	Joan Neyssen	Foley	2003
Recorder	Alice Engelmeyer	Foley	2003
Sheriff	Jim McMahon	Sauk Rapids	2003
Attorney	Robert Raupp	Sauk Rapids	2003
Commissioner District 1	Duane J. Walter	Ronneby	2005
Commissioner District 2	Duane Cekalla	Rice	2003
Commissioner District 3	Duane Grandy	Sauk Rapids	2003
Commissioner District 4	Richard "Dick" Soyka	St. Cloud	2005
Commissioner District 5	Earl "Butch" Bukowski	Sauk Rapids	2005
Coroner	Clifford D. Stiles, M.D.	Foley	2003
Assessor	Brian Koester	Little Falls	A
Clerk of Court	Timothy Roberts	Sartell	A
Engineer	Andrew Sander	Sauk Rapids	A
Social Services Director	Tim Martin	Sauk Rapids	A

BIG STONE COUNTY (6) Courthouse: 20 SE 2nd St., Ortonville 56278 (320)839-2525

Established February 20, 1862 1990 Population 6,285 Land Area 316,501.23 acres
Congressional District 2 Judicial District 8 Development Region 6W
Legislative District 13A, 13B Board meets 1st, 3rd T.

Office	Name	Post Office	Term Expires
Auditor	Michelle R. Knutson	Ortonville	2003
Treasurer	Cindy Nelson	Ortonville	2003
Recorder	Gloria Arndt	Ortonville	2003
Sheriff	Joseph Berning Jr.	Ortonville	2003
Attorney	William Watson	Ortonville	2003
Commissioner District 1	Richard Lane	Graceville	2005
Commissioner District 2	Jeanne Krueger	Beardsley	2003
Commissioner District 3	Dave Torgerson	Clinton	2005
Commissioner District 4	Bruce Swigerd	Ortonville	2003
Commissioner District 5	Alvin Maas	Odessa	2005
Assessor	Sandy Vold	Ortonville	A
Coroner	Robert S. Ross, M.D.	Ortonville	A
Court Administrator	Diana Shelistad	Ortonville	A
Engineer	Nick Anderson	Ortonville	A
Environmental Officer	Darren Wilke	Ortonville	A
Family Services Director	Dan Hanratty	Ortonville	A
Veterans Service Officer	Doug Tomschin	Ortonville	A

BLUE EARTH COUNTY (7) Courthouse: 204 S. 5th St., (507)389-8100 Mailing address: Box 8608, Mankato 56001

Established March 5, 1853 1990 Population 54,044 Land Area 764 sq. miles
Congressional District 1 Judicial District 5 Board meets each T
Legislative District 23B, 24A, 24B, 26A, 26B

Office	Name	Post Office	Term Expires
Sheriff	Brad Peterson	Lake Crystal	2003
Attorney	Ross Ameson	Mankato	2003
Commissioner District 1	Colleen Landkammer	Mankato	2003
Commissioner District 2	Tom McLaughlin	Mankato	2003
Commissioner District 3	Andrew Johnson	Mankato	2005
Commissioner District 4	Al Bennett	Lake Crystal	2003
Commissioner District 5	Alvis More	Pemberton	2005
Land Records Dir./Assessor	Sandra King	Mankato	A
County Administrator	Dennis McCoy	Mankato	A
Court Administrator	Judith Besemer	North Mankato	A
Elections/License Center Director	Patty O'Connor	Mankato	A
Engineer	Al Forsberg	Mankato	A

BROWN COUNTY (8) Courthouse: Courthouse Square, (507)359-7900

Mailing address: Box 248, New Ulm 56073

Established February 20, 1855 1990 Population 26,984
Congressional District 2 Judicial District 5
Legislative District 22B, 23A, 23B

Land Area 610 sq. miles
Board meets 1st, 3rd, 4th T

Office	Name	Post Office	Term Expires
Auditor/Treasurer	Marlin Helget	New Ulm	2003
Recorder	Tom Weilage	New Ulm	2003
Sheriff	Larry Pederson	New Ulm	2003
Attorney	James R. Olson	New Ulm	2003
Commissioner District 1	Dick Seeboth	New Ulm	2005
Commissioner District 2	James Berg	New Ulm	2003
Commissioner District 3	Charles Guggisberg	New Ulm	2005
Commissioner District 4	Andrew Lochner	Sleepy Eye	2003
Commissioner District 5	Donald Wellner	Sanborn	2003
Assessor	Judith Friesen	Madelia	2003
Coroner	Terry Knowles, M.D.	Sleepy Eye	A
County Administrator	Charles Enter	New Ulm	A
Court Administrator	Carol Melick	New Ulm	A
Engineer	John Grindeland	New Ulm	A
Family Service Director	Tom Henderson	New Ulm	A
Public Health Nurse	Anita Hoffmann	New Ulm	A
Veterans Service Officer	Terry Ferdinandt	New Ulm	A

CARLTON COUNTY (9) Courthouse: 301 Walnut Ave., Carlton 55718
(218)384-4281

Established May 23, 1857 1990 Population 29,259
Congressional District 8 Judicial District 6
Legislative District 8A, 8B

Land Area 550,093.43 acres
Board meets 2nd T, 4th M

Office	Name	Post Office	Term Expires
Auditor/Treasurer	Paul G. Gassert	Cloquet	2003
Recorder	Karen E. Stark	Cloquet	2003
Sheriff	David Seboe	Wright	2003
Attorney	Marvin E. Ketola	Cloquet	2003
Commissioner District 1	Richard Brenner	Cloquet	2005
Commissioner District 2	Frank Liupakka	Esko	2003
Commissioner District 3	Mel Tan	Cloquet	2005
Commissioner District 4	Gordon Aanerud	Carlton	2003
Commissioner District 5	Ted Pihlman	Moose Lake	2005
Coroner	Ricard Puumala, M.D.	Cloquet	2003
Assessor	Robert Johnson	Cloquet	A
Court Administrator	Bruce Ahlgren	Cloquet	A
Engineer	Wayne Olson	Carlton	A
Human Services Director	Judith Holden	Cloquet	A

CARVER COUNTY (10) Courthouse: 600 E. 4th St., Chaska 55318
(952)361-1500

Established February 20, 1855 1990 Population 47,915
Congressional District 3 Judicial District 1
Legislative District 20B, 35A, 43A

Land Area 226,810.68 acres
Board meets every T, 1st meeting of month is M evening

Office	Name	Post Office	Term Expires
Auditor	Mark B. Lundgren	Chaska	2003
Treasurer	Donald F. Dahlke	Carver	2003
Recorder	Carl W. (Kelly) Hanson Jr.	Victoria	2003
Sheriff	Byron "Bud" Olson	Excelsior	2003
Attorney	Michael A. Fahey	Carver	2003
Commissioner District 1	Julie Ann Ortman	Chanhausen	2005
Commissioner District 2	Paul Neuman	Waconia	2005
Commissioner District 3	James Ische	Norwood	2005
Commissioner District 4	Tracy D. Swanson	Chaska	2003
Commissioner District 5	John Siegfried	Chaska	2003
Administrator	Richard J. Stolz	Waconia	A
Assessor	Angela Johnson	Chaska	A
Community Social Services	Gary Bork	Eden Prairie	A
Court Administrator	Carol Renn	Chaska	A
Engineer	Roger Gustafson	Chaska	A

chapter Six Local Government

CASS COUNTY (11) Courthouse: 300 Minnesota Ave., (218)547-3300
Toll free (888)547-3301, Mailing address: Box 3000, Walker 56484

Established September 1, 1851
Congressional District 8
Legislative District 4B, 12B

1990 Population 21,791
Judicial District 9

Land Area 2,380 sq. miles
Board meets 1st, 3rd T

Office	Name	Post Office	Term Expires
Auditor/Treasurer	Sharon K. Anderson	Backus	2003
Recorder	Claudine "Connie" Kaylor	Walker	2003
Sheriff	Randy Fisher	Walker	2003
Attorney	Earl Maus	Walker	2003
Commissioner District 1	John Stranne	Pine River	2003
Commissioner District 2	Jim Demgen	East Gull Lake	2005
Commissioner District 3	Glenn Witham	Hackensack	2003
Commissioner District 4	Jim Dowson	Walker	2005
Commissioner District 5	Virgil Foster	Cass Lake	2003
Administrator	Robert H. Yochum	Longville	A
Assessor	Steven W. Kuha	Walker	A
Court Administrator	Paulette Storm	Walker	A
Engineer	David Enblom	Walker	A
Environmental Services Director	Paul Fairbanks	Walker	A
Health & Human Service Dir.	Dorothy Opheim	Walker	A
Land Commissioner	Norm Moody	Hackensack	A

CHIPPEWA COUNTY (12) Courthouse: 629 N. 11th St., Montevideo 56265
(320)269-7447

Established February 20, 1862
Congressional District 2
Legislative District 13B, 15B

1990 Population 13,228
Judicial District 8

Land Area 370,269.83 acres
Board meets 1st, 3rd T

Office	Name	Post Office	Term Expires
Auditor/Treasurer	Jon Clauson	Montevideo	2003
Recorder	Jan Lenning	Montevideo	2003
Attorney	Dwayne Knutsen	Montevideo	2003
Commissioner District 1	Kenneth F. Koenen	Maynard	2005
Commissioner District 2	Jeffrey Lopez	Raymond	2005
Commissioner District 3	Mark Dahl	Montevideo	2003
Commissioner District 4	Jim Dahlvang	Montevideo	2005
Commissioner District 5	Gene Van Binsbergen	Montevideo	2003
Coroner	Thomas G. Birkey, M.D.	Montevideo	2003
Assessor	Carol Koenen	Montevideo	A
Court Administrator	Nola Zane	Montevideo	A
Engineer	Steve Kubista	Montevideo	A
Family Service Director	Kevin Coler	Montevideo	A

CHISAGO COUNTY (13) Government Center: 313 N. Main St., Center City 55012
(651)257-1300 Web site: www.co.chisago.mn.us

Established September 1, 1851
Congressional District 8
Legislative District 18A, 18B

1990 Population 30,521
Judicial District 10

Land Area 419 sq. miles
Board meets each Th except 5th

Office	Name	Post Office	Term Expires
Auditor	Dennis J. Freed	Center City	2003
Treasurer	Lee Olson	Center City	2003
Recorder	Elaine Offelle	Center City	A
Sheriff	Randy Schwegman	Center City	2003
Attorney	Ted Alliegro	Center City	2003
Commissioner District 1	Tom Delaney	Shafer	2005
Commissioner District 2	Bob Vande Kamp	North Branch	2003
Commissioner District 3	Bob Gustafson	Chisago City	2005
Commissioner District 4	Ben Montzka	Wyoming	2003
Commissioner District 5	Mike Robinson	Rush City	2005
Assessor	David Wm. Johnson	Center City	A
County Administrator	James Thoreen	Center City	A
Court Administrator	Kathleen Kamowski	Center City	A
Engineer	Emil "Mic" Dahlberg	Center City	A
Human Services Director	David Sainio	Center City	A
Zoning Administrator	Marion Heemsbergen	Center City	A

CLAY COUNTY (14) Courthouse: 807 N. 11th St., (218)299-5006
Mailing address: Box 280, Moorhead 56560 fax: (218)299-5195

Established March 8, 1862
Congressional District 7
Legislative District 2A, 9A, 9B

1990 Population 50,422
Judicial District 7

Land Area 683,198 acres
Board meets 1st, 2nd T

Office	Name	Post Office	Term Expires
Auditor	Lori J. Johnson	Moorhead	2003
Treasurer	Betty J. Swetland	Moorhead	2003
Recorder	J. Bonnie Rehder	Moorhead	2003
Sheriff	Larry Costello	Dilworth	2003
Attorney	Lisa N. Borgen	Moorhead	2003
Commissioner District 1	Ben E. Brunsvold	Moorhead	2005
Commissioner District 2	Jerry Waller	Dilworth	2005
Commissioner District 3	Jon D. Evert	Moorhead	2003
Commissioner District 4	Charles Brantner	Moorhead	2003
Commissioner District 5	Mike McCarthy	Moorhead	2005
Assessor	Loren Johnson	Moorhead	A
County Coordinator	Vijay Sethi	Moorhead	A
Court Administrator	Jan Cossette	Moorhead	A
Engineer	Jack Cousins	Moorhead	A
Social Services Director	Dennis Lien	Moorhead	A

CLEARWATER COUNTY (15) Courthouse: 213 Main Ave. N, Bagley 56621
(218)694-6520 fax: (218)694-6244

Established December 20, 1902
Congressional District 7
Legislative District 2B

1990 Population 8,309
Judicial District 9

Land Area 640,689.25 acres
Board meets 2nd T

Office	Name	Post Office	Term Expires
Auditor	Daniel C. Stenseng	Bagley	2003
Treasurer	Charlene R. Olson	Bagley	2003
Recorder	Marlys Blooflat	Bagley	2003
Sheriff/Civil Defense Director	Denny Trandem	Bagley	2003
Attorney	Kip Fontaine	Bagley	2003
Coroner	Rudd Thabes, M.D.	Bagley	2003
Commissioner District 1	Duane Hayes	Bagley	2003
Commissioner District 2	Dean Newland	Shevlin	2005
Commissioner District 3	Ken Solberg	Shevlin	2003
Commissioner District 4	John Nelson	Clearbrook	2005
Commissioner District 5	Julie Oen-Kroening	Gorvick	2003
Assessor	Donald E. Holm	Bagley	A
Engineer	Daniel Sauve	Bagley	A
Environmental Director	Dan Hecht	Bagley	A
Land Commissioner	Bruce Cox	Bagley	A
Social Services Director	Gordon Hagen	Bagley	A
Veterans Service Officer	Carol Monfroee	Bagley	A
MIS/GIS	Stuart Lien	Bagley	A

COOK COUNTY (16) Courthouse: 411 2nd St., (218)387-3000
Mailing address: Box 1150, Grand Marais 55604 fax: (218)387-3043

Established March 9, 1874
Congressional District 8
Legislative District 6A

1990 Population 3,868
Judicial District 6

Land Area 931,756 acres
Board meets 2nd, 3rd, 4th T

Office	Name	Post Office	Term Expires
Auditor/Treasurer	Braidy Powers	Grand Marais	2003
Recorder	Dusty Neims	Grand Marais	2003
Sheriff	David Wirt	Grand Marais	2003
Attorney	William Hennessy	Grand Marais	2003
Commissioner District 1	Janice Hall	Grand Marais	2003
Commissioner District 2	Walter T. Mianowski	Grand Marais	2005
Commissioner District 3	Robert Fenwick	Grand Marais	2003
Commissioner District 4	Carol Gresczyk	Grand Marais	2005
Commissioner District 5	James Hall	Lutsen	2003
Assessor	Ted Mershon	Grand Marais	A
Court Administrator	Larry Saur	Grand Marais	A
Engineer	Charles Schmit	Grand Marais	A
Social Services Director	Susan Futterer	Grand Marais	A
Solid Waste Office/Planning Dir.	Timothy Nelson	Grand Marais	A

chapter Six Local Government

COTTONWOOD COUNTY (17) Courthouse: 900 3rd Ave., Windom 56101 (507)831-1905 fax: (507)831-4553

Established May 23, 1857
Congressional District 2
Legislative District 22A, 22B

1999 Population 12,773
Judicial District 5

Land Area 407,635.45 acres
Board meets 1st, 2nd, 4th T

Office	Name	Post Office	Term Expires
Auditor/Treasurer	Jan Johnson	Windom	2003
Recorder	Mary Ann Anderson	Windom	2003
Sheriff	Bob Haken	Windom	2003
Attorney	David Honan	Windom	2003
Commissioner District 1	Gary Sorenson	Storden	2005
Commissioner District 2	Marlowe "Red" Nelsen	Westbrook	2003
Commissioner District 3	Chuck Severson	Windom	2005
Commissioner District 4	Kenneth Elg	Comfrey	2005
Commissioner District 5	John Oelfjenbruns	Mountain Lake	2003
Assessor	Gale Bondhus	Windom	A
Court Administrator	Hans Holland	Windom	A
Engineer	Marlin Larson	Windom	A
Human Services Director	Keith Madson	Storden	A
Solid Waste Officer	Mike Kirchmeier	Windom	A

CROW WING COUNTY (18) Courthouse: 326 Laurel St., Brainerd 56401 (218)824-1045 fax: (218) 824-1046 e-mail: cwcauditor@co.crow-wing.mn.us

Established May 23, 1857
Congressional District 8
Legislative District 12A, 12B

1999 Population 44,249
Judicial District 9

Land Area 649,083.37 acres
Board meets 2nd, 4th T

Office	Name	Post Office	Term Expires
Auditor	Roy A. Luukkonen	Brainerd	2003
Treasurer	Laureen (Laurie) Borden	Merrifield	2003
Recorder	Kathy Luedenia	Brainerd	2003
Sheriff	Dick Ross	Brainerd	2003
Attorney	Donald F. Ryan	Brainerd	2003
Commissioner District 1	Dewayne "Dewey" Tautges	Brainerd	2005
Commissioner District 2	Ed Larsen	Pequot Lakes	2003
Commissioner District 3	Terry Sluss	Baxter	2005
Commissioner District 4	Gilbert B. Dewes	Brainerd	2003
Commissioner District 5	John (Jinx) Ferrari	Crosby	2005
County Administrator	Peter J. Herlofsky Jr.	Brainerd	A
Court Administrator	Darrell Paske	Brainerd	A
Engineer	Duane Blanck	Brainerd	A
Welfare Director	Susan M. Beck	Brainerd	A

DAKOTA COUNTY (19) Government Center: 1590 Hwy. 55, Hastings 55033 (651)437-3191 Web site: www.co.dakota.mn.us

Established October 27, 1849
Congressional District 1, 3, 4, 6
Legislative District 25A, 29A, 36A, 36B, 37A, 37B, 38A, 38B, 39A, 39B, 41B

1999 Population 275,227
Judicial District 1

Land Area 365,190.78 acres
Board meets every other T

Office	Name	Post Office	Term Expires
Treasurer/Auditor	Carol Leonard	Hastings	A
Property Records Director	Joel Beckman	Hastings	A
Sheriff	Don Gudmundson	Lakeville	2003
Attorney	James Backstrom	Hastings	2003
Commissioner District 1	Joseph "Joe" A. Harris	Hastings	2005
Commissioner District 2	Donald J. Maher	South St. Paul	2003
Commissioner District 3	Patrice Bataglia	Mendota Heights	2005
Commissioner District 4	Nancy Schouweiler	Inver Grove Heights	2003
Commissioner District 5	Mike E. Turner	Burnsville	2005
Commissioner District 6	Paul J. Krause	Lakeville	2003
Commissioner District 7	Will Branning	Apple Valley	2005
Administrator	F. Brandt Richardson	Hastings	A
Assessor	William Peterson	Hastings	A
Court Administrator	Van A. Brostrom	Hastings	A
Engineer	Donald G. Theisen	Apple Valley	A
Community Services Director	David A. Rooney	West St. Paul	A
Public Services & Revenue Dir.	Thomas V. Novak	Hastings	A

DODGE COUNTY (20) Courthouse: 22 6th St. E., (507)635-6230

Mailing address: Box 38, Mantorville 55955

Established February 20, 1855
Congressional District 1
Legislative District 28B, 31A

1990 Population 15,731
Judicial District 3

Land Area 432 sq. miles
Board meets 2nd, 4th T

Office	Name	Post Office	Term Expires
Auditor	VACANT		
Treasurer	Janet Tripp	Mantorville	2003
Recorder	Sue Alberts	Mantorville	2003
Sheriff	William Weber	Mantorville	2003
Attorney	Paul Kiltnen	Mantorville	2003
Commissioner District 1	Klaus Alberts	Mantorville	2005
Commissioner District 2	Rod Peterson	Kasson	2005
Commissioner District 3	Dave Erickson	Hayfield	2005
Commissioner District 4	Don Gray	Claremont	2003
Commissioner District 5	Dave Hanson	Dodge Center	2003
Assessor	David Meeks	Mantorville	A
Coordinator	Curt Kephart	Mantorville	A
Court Administrator	Annette Hodge	Mantorville	A
Engineer	Guy Kohlhofer	Dodge Center	A
Social Service Director	Brian Hartung	Mantorville	A

DOUGLAS COUNTY (21) Courthouse: 305 W 8th Ave., Alexandria 56308
(320)762-2381

Established March 8, 1858
Congressional District 7
Legislative District 10A, 10B, 11B, 13A

1990 Population 28,674
Judicial District 7

Land Area 722 sq. miles
Board meets 2nd, 4th T

Office	Name	Post Office	Term Expires
Auditor	Harvey Tewes	Alexandria	2003
Treasurer	Joyce Wieberdink	Alexandria	2003
Recorder	Darlene Chermak	Alexandria	2003
Sheriff	Bill Ingebrigtsen	Alexandria	2003
Attorney	Chris Karpan	Alexandria	2003
Commissioner District 1	Harold M. Jennissen	Brandon	2005
Commissioner District 2	Vern Lorsung	Alexandria	2003
Commissioner District 3	Bryan Whithers	Osakis	2005
Commissioner District 4	Pat Heldt	Alexandria	2003
Commissioner District 5	Arlan Kakac	Alexandria	2005
Assessor	A. Keith Albertsen	Alexandria	A
Court Administrator	Rhonda Russell	Alexandria	A
Engineer	Dave Robley	Alexandria	A
Medical Examiner	Mark Spanbauer, M.D.	Alexandria	A
Welfare Director	Mike Woods	Alexandria	A

FARIBAULT COUNTY (22) Courthouse: 415 N. Main, (507)526-6211

Mailing address: Box 130, Blue Earth 56013

Established February 20, 1855
Congressional District 1
Legislative District 26B

1990 Population 16,937
Judicial District 5

Land Area 454,723.87 acres
Board meets 1st, 2nd, 3rd T

Office	Name	Post Office	Term Expires
Auditor	John L. Thompson	Blue Earth	2003
Treasurer	David E. Frank	Blue Earth	2003
Recorder	Nancy Huff	Blue Earth	2003
Sheriff	Scott Campbell	Blue Earth	2003
Attorney	Brian Roverud	Blue Earth	2003
Commissioner District 1	Virgil Klatt	Elmore	2005
Commissioner District 2	Loren Lein	Blue Earth	2003
Commissioner District 3	Paul Meyer	Wells	2005
Commissioner District 4	Ralph Prescher	Delavan	2003
Commissioner District 5	Tom Wamka	Easton	2005
Assessor	Dean Moller	Blue Earth	A
Court Administrator	Lori Goodrich	Blue Earth	A
Engineer	John McDonald	Blue Earth	A

chapter Six Local Government

FILLMORE COUNTY (23) Courthouse: 101 Fillmore St., Preston 55965 (507)765-2144

Established March 5, 1853
Congressional District 1
Legislative District 31B, 32B

1990 Population 20,777
Judicial District 3

Land Area 864 sq. miles
Board meets T

Office	Name	Post Office	Term Expires
Auditor	Angela D. Burrs	Preston	2003
Treasurer	Philip Burkholder	Harmony	2003
Recorder	Richard Mensink	Lanesboro	2003
Sheriff	James Connolly	Spring Valley	2003
Attorney	Matthew J. Opat	Chatfield	2003
Commissioner District 1	Randall T. Dahl	Rushford	2005
Commissioner District 2	Helen Bicknese	Fountain	2003
Commissioner District 3	Gary Peterson	Spring Valley	2005
Commissioner District 4	Duane Bakke	Lanesboro	2003
Commissioner District 5	Marc Prestby	Canton	2005
Assessor	Robert Pickett	Preston	A
Coroner	Lindsey C. Thomas, M.D.	Hastings	A
Court Administrator	James D. Attwood	Preston	A
Engineer	Eugene Ullring	Preston	A
Policy Coordinator	Karen Brown	Preston	A
Social Services Director	Thomas Boyd	Spring Valley	A
Surveyor	David Knutson	Preston	A

FREEBORN COUNTY (24) Courthouse: 411 S. Broadway, Albert Lea 56007 (507)377-5121

Established February 20, 1855
Congressional District 1
Legislative District 27A

1990 Population 33,060
Judicial District 3

Land Area 449,241.70 acres
Board meets 1st, 3rd T

Office	Name	Post Office	Term Expires
Auditor/Treasurer	Dennis A. Distad	Albert Lea	2003
Recorder	Dennis A. Distad	Albert Lea	2005
Sheriff	Donald "Don" Noland Jr.	Albert Lea	2003
Attorney	Craig S. Nelson	Albert Lea	2003
Commissioner District 1	Glen Mathiason	Alden	2005
Commissioner District 2	Daniel "Dan" Belshan	Glenville	2003
Commissioner District 3	Dan Springborg	Albert Lea	2005
Commissioner District 4	Dave N. Mullenbach	Albert Lea	2003
Commissioner District 5	Mark Behrends	Albert Lea	2005
Administrator	Eugene C. Smith	Albert Lea	A
Assessor	VACANT		A
Clerk of Court	Charles Kjos	Albert Lea	A
Environmental Services Dept.	Randy Tuchenhagen	Albert Lea	A
Social Services Director	Darryl Meyer	Albert Lea	A
Veterans Service Officer	Jon Rhiger	Albert Lea	A

GOODHUE COUNTY (25) Courthouse: West Ave. & 5th Street, (651)385-3000 Mailing address: Box 408, Red Wing 55066

Established March 5, 1853
Congressional District 1, 3
Legislative District 28B, 29A, 29B, 37A

1990 Population 40,690
Judicial District 1

Land Area 766 sq. miles
Board meets 1st, 3rd T

Office	Name	Post Office	Term Expires
Auditor/Treasurer	Jeff C. Cole	Red Wing	2003
Recorder	Linda Tuttle	Red Wing	2003
Sheriff	Dean Albers	Red Wing	2003
Attorney	Steve Betcher	Red Wing	2003
Commissioner District 1	Roseanne Grosso	Red Wing	2005
Commissioner District 2	Richard Samuelson	Cannon Falls	2003
Commissioner District 3	Robert Noah	Kenyon	2005
Commissioner District 4	Jim Bryant	Red Wing	2003
Commissioner District 5	Gary Iocco	Red Wing	2005
Administrator	David Hamilton	Red Wing	A
Assessor	Brad Johnson	Red Wing	A
Court Administrator	Lawrence H. Peterson	Red Wing	A
Engineer	Greg Isakson	Red Wing	A
Medical Examiner	Donn Leaf, M.D.	Red Wing	A

**GRANT COUNTY (26) Courthouse: 10 NE 2nd St., Elbow Lake 56531
(218)685-4520**

Established March 6, 1868
Congressional District 7
Legislative District 13A

1990 Population 6,246
Judicial District 8

Land Area 356,000 acres
Board meets 1st W, next to last W

Office	Name	Post Office	Term Expires
Auditor	Patricia "Pat" Shearer	Elbow Lake	2003
Treasurer	Patricia "Pat" Soberg	Elbow Lake	2003
Recorder	Patti Nordby	Elbow Lake	2003
Sheriff	Dwight Walvatne	Ashby	2003
Attorney	Lyndon Kratochwill	Elbow Lake	2003
Commissioner District 1	Vernell Wagner	Herman	2005
Commissioner District 2	Ronald Woltjer	Elbow Lake	2003
Commissioner District 3	Jennes Swenson	Hoffman	2005
Commissioner District 4	Richard S. Kastner	Elbow Lake	2003
Commissioner District 5	Charles Foss	Elbow Lake	2005
Social Services Director	Joyce Pesch	Elbow Lake	A

**HENNEPIN COUNTY (27) Government Center: 300 S. 6th St., Minneapolis 55487
(612)348-3000 Web site: www.co.hennepin.mn.us**

Established March 6, 1852
Congressional District 2, 3, 4, 5
Legislative District 33A, 33B, 34A, 34B, 40A, 40B, 41A, 41B, 42A, 42B, 43A, 43B, 44A, 44B, 45A, 45B, 46A, 46B, 47A, 47B, 48A, 54A, 58A, 58B, 59A, 59B, 60A, 60B, 61A, 61B, 62A, 62B, 63A, 63B

Office	Name	Post Office	Term Expires
Auditor/Treasurer	Patrick H. O'Connor	Minneapolis	A
Recorder	Michael Cunliff	Minneapolis	A
Sheriff	Patrick D. McGowan	Minneapolis	2003
Attorney	Amy Klobuchar	Minneapolis	2003
Commissioner District 1	Michael J. Opat	Minneapolis	2005
Commissioner District 2	Mark Stenglein	Minneapolis	2005
Commissioner District 3	Gail Dorfman	Minneapolis	2005
Commissioner District 4	Peter McLaughlin	Minneapolis	2005
Commissioner District 5	Randy Johnson	Minneapolis	2003
Commissioner District 6	Mary Tamborino	Minneapolis	2003
Commissioner District 7	Penny Steele	Minneapolis	2003
Assessor	Tom May	Minneapolis	A
County Administrator	Sandra Vargas	Minneapolis	A
Court Administrator	Mark S. Thompson	Minneapolis	A
Engineer	Vern Genzlinger	Minneapolis	A
Medical Examiner	Garry F. Peterson, M.D.	Minneapolis	A
Surveyor	Gary F. Caswell	Minneapolis	A

**HOUSTON COUNTY (28) Courthouse: 304 S. Marshall, Caledonia 55921
(507)725-5803**

Established February 23, 1854
Congressional District 1
Legislative District 32B

1990 Population 18,497
Judicial District 3

Land Area 361,000 acres
Board meets 1st-4th T

Office	Name	Post Office	Term Expires
Auditor	A. Peter Johnson	Caledonia	2003
Treasurer	Audrey M. Petersen	Caledonia	2003
Recorder	Beverly J. Bauer	Caledonia	2003
Sheriff	Michael C. Lee	Caledonia	2003
Attorney	Richard Jackson	Caledonia	2003
Commissioner District 1	Larry E. Graf	LaCrescent	2005
Commissioner District 2	Kevin T. Kelleher	Houston	2003
Commissioner District 3	Ann M. Thompson	Caledonia	2005
Commissioner District 4	David Corcoran	Hokah	2003
Commissioner District 5	Nels Gulbranson	Spring Grove	2005
Coroner	Lindsey Thomas, M.D.	Hastings	A
Assessor	Thomas Dybing	Caledonia	A
County Surveyor	Richard Waiter	Caledonia	A
Court Administrator	Darlene L. Larson	Caledonia	A
Engineer	Allen L. Henke	Caledonia	A
Social Service Director	Beth Wilms	Caledonia	A

chapter Six Local Government

HUBBARD COUNTY (29) Courthouse: 301 Court Ave., Park Rapids 56470
(218)732-3196 fax: (218)732-3645

Established February 26, 1883
Congressional District 7
Legislative District 4A, 4B

1990 Population 14,939
Judicial District 9

Land Area 596,829.23 acres
Board meets 1st, 3rd W

Office	Name	Post Office	Term Expires
Auditor	Pam Heeren	Park Rapids	2003
Treasurer	Karen Sells	Park Rapids	2003
Recorder	Kathy Rossi	Park Rapids	2003
Sheriff	Gary Mills	Park Rapids	2003
Attorney	Gregory D. Larson	Park Rapids	2003
Commissioner District 1	Swede Nelson	Park Rapids	2003
Commissioner District 2	Dick Devine	Park Rapids	2005
Commissioner District 3	Floyd Frank	Park Rapids	2003
Commissioner District 4	Lyle Robinson	Benedict	2005
Commissioner District 5	Cynthia Dudley	Bemidji	2003
Assessor	Robert Hansen	Park Rapids	A
Coroner	John Fredell, M.D.	Park Rapids	2003
Court Administrator	LuAnn Bolton	Nevis	A
Engineer/Public Works Director	David Olsonawski	Park Rapids	A
Human Resources Coord.	Jack Paul	Park Rapids	A
Social Service Director	Daryl Bessler	Lake George	A

ISANTI COUNTY (30) Government Center: 555 SW 18th Ave., Cambridge 55008
(763)689-1644

Established February 13, 1857
Congressional District 8
Legislative District 18A

1990 Population 25,921
Judicial District 10

Land Area 293,024 acres
Board meets 1st 3rd W

Office	Name	Post Office	Term Expires
Auditor	Terry F. Treichel	Cambridge	2003
Treasurer	Lyle Myren	Cambridge	2003
Recorder	Karen D. Anderson	Cambridge	2003
Sheriff	Larry Southerland	Cambridge	2003
Attorney	Jeffrey R. Edblad	Cambridge	2003
Coroner	Donald Deye, M.D.	Cambridge	2003
Commissioner District 1	George Larson	Cambridge	2003
Commissioner District 2	Wallace Bengtson	Braham	2005
Commissioner District 3	Tom Pagel	Isanti	2005
Commissioner District 4	Gene Wicht	Isanti	2005
Commissioner District 5	Glenn E. Johnson	North Branch	2003
Assessor	Curtis Becker	Cambridge	A
County Coordinator	Jerry Tvedt	Cambridge	A
Court Administrator	Sue LaBore	Cambridge	A
Engineer	Richard Heilman	Cambridge	A
Veterans Service Officer	James I. Rostberg	Cambridge	A
Family Services Director	Kevin VanHooser	Cambridge	A

ITASCA COUNTY (31) Courthouse: 123 NE 4th St., Grand Rapids 55744
(218)327-2860

Established October 27, 1849
Congressional District 8
Legislative District 3A, 3B, 4B

1990 Population 40,863
Judicial District 9

Land Area 1,729,322.33 acres
Board meets 2nd, 4th T

Office	Name	Post Office	Term Expires
Auditor/Treasurer	Robert D. Zuehlke	Grand Rapids	2003
Recorder	Larry A. Unger	Grand Rapids	2003
Sheriff	Pat Medure	Grand Rapids	2003
Attorney	Jack Muhar	Grand Rapids	2003
Commissioner District 1	Robert Wilhelm	Deer River	2003
Commissioner District 2	Tom Saxhaug	Grand Rapids	2005
Commissioner District 3	Leo Trunt	Swan River	2003
Commissioner District 4	Robert Frick	Grand Rapids	2005
Commissioner District 5	Mark Mandich	Bovey	2003
Court Administrator	Diane Gross	Grand Rapids	A
Coordinator	Robert Olson	Grand Rapids	A
Engineer	G. LeRoy Engstrom	Grand Rapids	A

JACKSON COUNTY (32) Courthouse: 413 4th St., Jackson 56143 (507)847-2763
Fax: (507)847-4718

Established May 23, 1857
Congressional District 2
Legislative District 22A, 22B

1990 Population 11,677
Judicial District 5

Land Area 446,068.36 acres
Board meets 2nd, 4th M

Office	Name	Post Office	Term Expires
Auditor/Treasurer	Ben Pribyl	Jackson	2003
Recorder	Dorothy Doppenberg	Jackson	2003
Sheriff	Richard Seim	Jackson	2003
Attorney	Mark T. Steffan	Jackson	2003
Commissioner District 1	Craig Rubis	Lakefield	2005
Commissioner District 2	Edward G. Yonker	Bingham Lake	2003
Commissioner District 3	Bruce Hochstein	Lakefield	2005
Commissioner District 4	Gerald Benjamin	Jackson	2003
Commissioner District 5	Robert J. Ferguson	Heron Lake	2005
Assessor	Larry Bahr	Jackson	A
Coordinator	Janice Hendrickson	Jackson	A
Court Administrator	Kelly Iverson	Fairmont	A
Engineer	Timothy Stahl	Spirit Lake	A
Human Services Director	Raymond Reese	Jackson	A

KANABEC COUNTY (33) Courthouse: 18 N. Vine St., Mora 55051 (320)679-6430
Fax: (320)679-6431

Established March 13, 1858
Congressional District 8
Legislative District 17A, 18A

1990 Population 12,802
Judicial District 10

Land Area 337,535.80 acres
Board meets 2nd, 4th W

Office	Name	Post Office	Term Expires
Auditor/Treasurer	Denise M. Cooper	Isle	2003
Recorder	Rhonda A. Olson	Mora	2003
Sheriff	Ernie Blaisdell	Mora	2003
Attorney	Norman J. Loren	Ogilvie	2003
Commissioner District 1	Dennis McNally	Ogilvie	2003
Commissioner District 2	Dennis Schulz	Mora	2005
Commissioner District 3	David Ulstrom	Mora	2003
Commissioner District 4	Kathi Ellis	Brook Park	2005
Commissioner District 5	Stan Cooper	Isle	2003
Assessor	Sue Kondratowicz	Mora	A
Coroner	Randall Bostrom, M.D.	Mora	A
County Coordinator	Alan B. Peterson	Mora	A
Court Administrator	LuAnn Blegen	Mora	A
Engineer	Gregory Nikodym	Mora	A
Human Services Director	Phillip Peterson	Mora	A

KANDIYOHI COUNTY (34) County Office Bldg., 400 Benson Ave. SW
(320)231-6202 fax: (320)231-6263 Mailing address: Box 936, Willmar 56201

Established March 20, 1858
Congressional District 2
Legislative District 15A, 15B

1990 Population 38,761
Judicial District 8

Land Area 497,292.53 acres
Board meets 1st, 3rd T

Office	Name	Post Office	Term Expires
Auditor/Treasurer	Sam Modderman	Willmar	2003
Recorder	Julie Gravley	Willmar	2003
Sheriff	Don Kujawa	Willmar	2003
Attorney	Boyd Beccue	Willmar	2003
Commissioner District 1	Richard Falk	Willmar	2003
Commissioner District 2	Richard Larson	Willmar	2005
Commissioner District 3	Bruce Shuck	Willmar	2003
Commissioner District 4	Dennis E. Peterson	Willmar	2005
Commissioner District 5	Harian Madsen	Willmar	2003
Assessor	Dave Oelslager	Willmar	A
Administrator	Wayne Thompson	Willmar	A
Court Administrator	Patricia Kuka	Willmar	A
Public Works Director	Gary Danielson	Willmar	A
Family Services Director	George Berg	Willmar	A

chapter Six Local Government

KITTSOON COUNTY (35) Courthouse: 410 S. 5th St., Hallock (218)843-2655
Mailing address: Box 848, Hallock 56728 fax: (218)843-2020

Established March 9, 1878
Congressional District 7
Legislative District 1A

1990 Population 5,767
Judicial District 9

Land Area 700,372.50 acres
Board meets 1st, 3rd T

Office	Name	Post Office	Term Expires
Auditor	Marilyn Gustafson	Hallock	2003
Treasurer	Bob Laude	Hallock	2003
Recorder	Janice Klein	Hallock	2003
Sheriff	Ray Hunt	Hallock	2003
Attorney	Roger C. Malm	Hallock	2003
Commissioner District 1	Jim Wollin	Karlstad	2005
Commissioner District 2	John Anderson	Hallock	2005
Commissioner District 3	Joe Bouvette	Hallock	2003
Commissioner District 4	Bev Hewitt	Lancaster	2005
Commissioner District 5	Betty Younggren	Hallock	2003
Assessor	Marian Paulson	Hallock	A
Court Administrator	Paul Clay	Hallock	A
Engineer	Kelly Bengtson	Hallock	A
Medical Examiner	Roland Larter	Hallock	A
Welfare Director	Kathy Johnson	Hallock	A

KOOCHICHING COUNTY (36) Courthouse: 4th St. & 7th Ave.
International Falls 56649 (218)283-6201

Established December 19, 1906
Congressional District 8
Legislative District 3A, 6A

1990 Population 16,299
Judicial District 9

Land Area 1,989,188.53 acres
Board meets 1st, 3rd T

Office	Name	Post Office	Term Expires
Auditor	Joseph A. Gust	International Falls	2003
Treasurer	Aaron Carew	International Falls	2003
Recorder	Pamela Lagoo	International Falls	2003
Sheriff	Duane Nelson	International Falls	2003
Attorney	David C. Johnson	International Falls	2003
Commissioner District 1	Wade Pavleck	International Falls	2003
Commissioner District 2	Timothy McBride	International Falls	2003
Commissioner District 3	Larry Chezick	International Falls	2005
Commissioner District 4	Charles Lepper	International Falls	2005
Commissioner District 5	Michael Hanson	Birchdale	2005
Assessor	James Kalstad	International Falls	A
Clerk of Court	Carol Clauson	International Falls	A
Community Services Director	Terry Murray	International Falls	A
County Coordinator	Teresa Jaksa	International Falls	A
Engineer	Douglas Grindall	International Falls	A
Medical Examiner	James Berlin	International Falls	A

LAC QUI PARLE COUNTY (37) Courthouse: 600 6th. St., Madison 56256
(320)598-7444

Established March 6, 1871
Congressional District 2
Legislative District 13B

1990 Population 8,924
Judicial District 8

Land Area 770 sq. miles
Board meets 1st T, 3rd Th

Office	Name	Post Office	Term Expires
Auditor	Stantan L. Bjorgan	Louisburg	2003
Treasurer	Marlene Johnson	Madison	2003
Recorder	Janine Bornhorst	Madison	2003
Sheriff	Graylen Carlson	Madison	2003
Attorney	John Tollefson	Dawson	2003
Commissioner District 1	Arvid Gollnick	Madison	2005
Commissioner District 2	Albert Hoffman	Bellingham	2003
Commissioner District 3	Ivey Vonderharr	Madison	2005
Commissioner District 4	Merril Johnson	Dawson	2003
Commissioner District 5	Harold Solem	Montevideo	2005
Assessor	Lori Schmendmann	Madison	A
Coroner	Ralph Gerbig, M.D.	Dawson	A
Court Administrator	Becky Knutson	Bellingham	A
Engineer	Le Roy Anderson	Madison	A
Veterans Service Officer	Thomas Rademacher	Bellingham	A
Weed Inspector	Thomas Letrud	Louisburg	A

**LAKE COUNTY (38) Courthouse: 601 Third Ave., Two Harbors 55616
(218)834-8300**

Established March 1, 1856
Congressional District 8
Legislative District 6A

1990 Population 10,415
Judicial District 6

Land Area 1,367,808.06 acres
Board meets 2nd T, last Th

Office	Name	Post Office	Term Expires
Auditor/Treasurer	Steven R. McMahon	Two Harbors	2003
Recorder	Erica L. Koski	Two Harbors	2003
Sheriff	Steve Peterson	Two Harbors	2003
Attorney	Bruce L. Anderson	Two Harbors	2003
Commissioner District 1	Clair Nelson	Finland	2005
Commissioner District 2	Derrick "Rick" Goutermont	Silver Bay	2003
Commissioner District 3	Larry "Looper" Larson	Two Harbors	2005
Commissioner District 4	Willard M. Clark	Two Harbors	2003
Commissioner District 5	Lenore M. Johnson	Two Harbors	2005
Assessor	Bruce Giddings	Two Harbors	A
Court Administrator	Larry J. Saur	Two Harbors	A
Engineer	Alan D. Goodman	Two Harbors	A
Social Services Director	Thomas S. Oswald	Two Harbors	A

**LAKE OF THE WOODS COUNTY (39) Courthouse: 206 SE 8th Ave., (218)634-2836
Fax: (218)634-2509 Mailing address: Box 808, Baudette 56623**

Established November 22, 1922
Congressional District 7
Legislative District 1A

1990 Population 4,076
Judicial District 9

Land Area 1,313 sq. miles
Board meets 2nd, 4th T

Office	Name	Post Office	Term Expires
Auditor	Ellen J. Paulseth	Baudette	2003
Treasurer	Mark E. Hall	Baudette	2003
Recorder	Susan Ney	Baudette	2003
Sheriff	Robert C. Paulseth	Baudette	2003
Attorney	Philip Miller	Baudette	2003
Commissioner District 1	David C. Swenson	Baudette	2003
Commissioner District 2	Mable Nordlof	Baudette	2005
Commissioner District 3	Vernon P. James	Baudette	2003
Commissioner District 4	Pat LaValla	Williams	2005
Commissioner District 5	Edward Ameson	Roosevelt	2005
Assessor	Wayne Bendickson	Baudette	A
Court Administrator	Shirley Humeniuk	Baudette	A
Engineer	Bruce Hasbargen	Baudette	A
Environmental Services Director	Gary Lockner	Baudette	A
Veterans Service Officer	Roderick Rone Jr.	Baudette	A

**LE SUEUR COUNTY (40) Courthouse: 88 S. Park Ave., Le Center 56057
(507)357-2251**

Established March 5, 1853
Congressional District 1, 2
Legislative District 24B, 25A, 25B, 35A

1990 Population 23,239
Judicial District 1

Land Area 283,692.68 acres
Board meets 1st, 2nd, 3rd, 4th T

Office	Name	Post Office	Term Expires
Auditor	Terry Overn	Le Center	2003
Treasurer	Joseph M. Boettcher	Le Center	2003
Recorder	David A. Sexe	Le Center	2003
Sheriff	David Gliszinski	Le Center	2003
Attorney	Douglas Christian	Le Center	2003
Commissioner District 1	Terry Hayes	Montgomery	2005
Commissioner District 2	Joseph Connolly	Le Sueur	2003
Commissioner District 3	Joseph Doherty	Le Sueur	2005
Commissioner District 4	Robert Culhane	Waterville	2003
Commissioner District 5	William Stangler	St. Peter	2003
Assessor	David Armstrong	Le Sueur	A
Coroner	John Berg, M.D.	New Prague	A
Court Administrator	Joanne Keper	Le Center	A
Engineer	Darrell Pettis	Le Center	A
Human Services Director	Susan Rynda	Le Center	A

chapter Six Local Government

LINCOLN COUNTY (41) Courthouse: 319 N. Rebecca St., (507)694-1529
Mailing address: Box 29, Ivanhoe 56142

Established March 6, 1873
Congressional District 2
Legislative District 21B

1990 Population 6,890
Judicial District 5

Land Area 334,365.00 acres
Board meets 1st, 3rd T

Office	Name	Post Office	Term Expires
Auditor	Kathy Schreurs	Tyler	2003
Treasurer	Mark R. Leibfried	Ivanhoe	2003
Recorder	Loretta J. Lundberg	Ivanhoe	2003
Sheriff	Jack Vizecky	Ivanhoe	2003
Attorney	Michael W. Cable	Lake Benton	2003
Commissioner District 1	Mary Peterson	Lake Benton	2005
Commissioner District 2	Larry Hansen	Tyler	2003
Commissioner District 3	Duane Schalek	Hendricks	2005
Commissioner District 4	Bob Bloch	Ivanhoe	2003
Commissioner District 5	David D. Norgaard	Tyler	2005
Assessor	VACANT		A
Coroner	Richard Mulder	Ivanhoe	A
Court Administrator	Wendy Rost	Ivanhoe	A
Engineer	Ron Gregg	Hendricks	A

LYON COUNTY (42) Courthouse: 607 W. Main, Marshall 56258 (507)537-6727

Established March 6, 1868
Congressional District 2
Legislative District 21A, 21B, 22A

1990 Population 24,789
Judicial District 5

Land Area 708.6 sq. miles
Board meets 1st, 3rd T

Office	Name	Post Office	Term Expires
Auditor/Treasurer	Paula Van Overbeke	Marshall	2003
Recorder	Jeanine M. Barker	Marshall	2003
Sheriff	Don Stokke	Marshall	2003
Attorney	Richard R. Maes	Marshall	2003
Commissioner District 1	Clarence Buysse	Minneota	2003
Commissioner District 2	Robert Fenske	Marshall	2003
Commissioner District 3	Philip Nelson	Cottonwood	2005
Commissioner District 4	Jerry Gladis	Amiret	2005
Commissioner District 5	Mark Goodenow	Marshall	2005
Administrator	Mark Jorgensen	Marshall	A
Assessor	Dean Champine	Marshall	A
Court Administrator	Mary McCormack	Marshall	A
Public Works Director	Anita Benson	Marshall	A
Human Services Director	Sandy Lehman	Marshall	A

MCLEOD COUNTY (43) Courthouse: Suite 102, 830 E 11th St., Glencoe 55336
(320)864-5551 fax: (320)864-1295

Established March 1, 1856
Congressional District 2
Legislative District 15B, 20A, 20B, 23B

1990 Population 32,030
Judicial District 1

Land Area 311,488.63 acres
Board meets 1st, 3rd T

Office	Name	Post Office	Term Expires
Auditor	Cindy Schultz	Glencoe	2003
Treasurer	Linda J. Radtke	Glencoe	2003
Recorder	Carmen Ostlie Mulder	Glencoe	2003
Sheriff	Wayne Vinkemeier	Stewart	2003
Attorney	Mike Junge	Hutchinson	2003
Commissioner District 1	Ray Bayerl	Winsted	2005
Commissioner District 2	Melvin Dose	Glencoe	2003
Commissioner District 3	Grant Knutson	Hutchinson	2005
Commissioner District 4	Sheldon Nies	Hutchinson	2003
Commissioner District 5	Beverly J. Wangerin	Hutchinson	2005
Assessor	Harold Kirchoff	Glencoe	A
County Coordinator	Nan Cray	Hutchinson	A
Court Administrator	Bob Schmidt	Glencoe	A
Engineer	Richard B. Kjonaas	Hutchinson	A
Human Services Director	Gary Sprynczynatyk	Glencoe	A

**MAHNOMEN COUNTY (44) Courthouse: 311 N. Main St., Mahanomen 56557
(218)935-5669**

Established December 27, 1906 1990 Population 5,044
Congressional District 7 Judicial District 9
Legislative District 2A, 2B

Land Area 576 sq. miles
Board meets 2nd, 3rd T

Office	Name	Post Office	Term Expires
Auditor	Frank Thompson	Mahanomen	2003
Treasurer	VACANT		2003
Recorder	Susan Bendickson	Bejou	2003
Sheriff	Richard Rooney	Mahanomen	2003
Attorney	Eric Boe	Mahanomen	2003
Commissioner District 1	Wallace Eid	Mahanomen	2005
Commissioner District 2	Jerry Dahl	Bejou	2003
Commissioner District 3	David Siedschlag	Lengby	2005
Commissioner District 4	Karen Ahmann	Mahanomen	2003
Commissioner District 5	Charlie Pazdernik	Mahanomen	2003
Assessor	Leslie Finseth	Mahanomen	A
Court Administrator	Lori Wiebolt	Mahanomen	A
Highway Engineer	David Heyer	Detroit Lakes	A
Human Services Director	Cindy Manhart	Mahanomen	A
Solid Waste Officer	Mark Diekman	Mahanomen	A
Veterans Service Officer	Cameron Agnew	Mahanomen	A

**MARSHALL COUNTY (45) Courthouse: 208 E. Colvin Ave., Warren 56762
(218)745-4851**

Established February 25, 1879 1990 Population 10,993
Congressional District 7 Judicial District 9
Legislative District 1A, 1B

Land Area 1,675.04 sq. miles
Board meets 1st, 3rd T

Office	Name	Post Office	Term Expires
Auditor/Treasurer	Roy G. Swanson	Warren	2003
Recorder	Marion Halvorson	Warren	2003
Sheriff	Herb Maurstad	Warren	2003
Attorney	Mike Williams	Warren	2003
Commissioner District 1	Terry Potucek	Warren	2003
Commissioner District 2	Curtis Carlson	Argyle	2005
Commissioner District 3	Ben Kleinwachter	Stephen	2003
Commissioner District 4	Sharon Bring	Strandquist	2005
Commissioner District 5	Delray Larson	Gatzke	2003
Assessor	Joann Kerian	Warren	A
Court Administrator	Janice Johnston	Warren	A
Engineer	Jeff Langan	Thief River Falls	A
Human Services Director	Jennifer Anderson	Argyle	A

**MARTIN COUNTY (46) Courthouse: 201 Lake Ave., (507)238-3211
Mailing address: Box 955, Fairmont 56031 fax: (507)238-3259**

Established May 23, 1857 1990 Population 22,914
Congressional District 2 Judicial District 5
Legislative District 22B, 26A

Land Area 450,521.05 acres
Board meets 1st, 3rd T

Office	Name	Post Office	Term Expires
Auditor/Treasurer	Steven H. Mangan, CPA	Fairmont	2003
Recorder	Kay Wruke	Fairmont	2003
Sheriff	Robert Meschke	Fairmont	2003
Attorney	Terry W. Viesselman	Fairmont	2003
Commissioner District 1	Jerry Boler	Fairmont	2005
Commissioner District 2	Steve Pierce	Fairmont	2003
Commissioner District 3	Steve Donnelly	Fairmont	2005
Commissioner District 4	Howard Elliott	Welcome	2003
Commissioner District 5	Jack Potter	Welcome	2005
Assessor	James Hallstrom	Fairmont	A
County Coordinator	Scott Higgins	Fairmont	A
Court Administrator	Connie Belgard	Fairmont	A
Engineer	Robert Witty	Fairmont	A
Human Services Director	Warren Knutson	Fairmont	A
Medical Examiner	Steve Parnell, M.D.	Fairmont	A

chapter Six Local Government**MEEKER COUNTY (47) Courthouse: 325 Sibley Ave. N, Litchfield 55355
(320)693-5212****Established February 23, 1856**
Congressional District 2
Legislative District 15B, 20A**1990 Population 20,846**
Judicial District 8**Land Area 382,891.96 acres**
Board meets 1st, 2nd, 3rd W

Office	Name	Post Office	Term Expires
Auditor	Darlene Groskreutz	Litchfield	2003
Treasurer	Sharon Euerle	Litchfield	2003
Recorder	Elaine Lenhard	Litchfield	2003
Sheriff	Mike Hirman	Litchfield	2003
Attorney	Michael Thompson	Litchfield	2003
Commissioner District 1	Dale Smolinsky	Litchfield	2003
Commissioner District 2	Dave Gabrielson	Litchfield	2003
Commissioner District 3	Amy Wilde	Dassel	2005
Commissioner District 4	Hugh Wagner	Watkins	2005
Commissioner District 5	Ron Kutzke	Grove City	2005
Assessor	Robert Anderson	Litchfield	A
Coordinator	Paul Virnig	Litchfield	A
Court Administrator	Linda Jagush	Litchfield	A
Engineer	VACANT		A
Social Services Director	Clark Gustafson	Litchfield	A

**MILLE LACS COUNTY (48) Courthouse: 635 SE 2nd St., Milaca 56353
(320)983-8218****Established May 23, 1857**
Congressional District 8
Legislative District 17A**1990 Population 18,670**
Judicial District 7**Land Area 365,472.95 acres**
Board meets 1st, 3rd, 4th T

Office	Name	Post Office	Term Expires
Auditor/Treasurer	Philip Thompson	Milaca	2003
Recorder	Sharon Kleingartner	Princeton	2003
Sheriff	Dennis Boser	Isle	2003
Attorney	Janelle Kendall	St. Cloud	2003
Commissioner District 1	Roger Neske	Princeton	2005
Commissioner District 2	David A. Tellinghuisen	Foreston	2005
Commissioner District 3	Paul A. Reiman Jr.	Milaca	2003
Commissioner District 4	Frank Courteau	Onamia	2003
Commissioner District 5	Robert Hoefert	Isle	2005
Coroner	Dr. Janis Amatuzio	Princeton	A
Assessor	Patricia Stotz	Milaca	A
Coordinator	Bobbie Danielson	Milaca	A
Court Administrator	Ronald Tvett	Milaca	A
Engineer	Richard Larson	Milaca	A

**MORRISON COUNTY (49) Courthouse: 213 SE 1st Ave., Little Falls 56345
(320)632-2941****Established February 25, 1856**
Congressional District 7, 8
Legislative District 12B, 14A, 17A**1990 Population 29,604**
Judicial District 7**Land Area 719,593.26 acres**
Board meets 3 Ts per month

Office	Name	Post Office	Term Expires
Auditor	Russ Nygren	Little Falls	2003
Treasurer	Carole Specker	Little Falls	2003
Recorder	Elda Mae "Bunny" Johnston	Little Falls	2003
Sheriff	Paul Tschida	Little Falls	2003
Attorney	Conrad Freeberg	Little Falls	2003
Commissioner District 1	Thomas R. Wenzel	Randall	2005
Commissioner District 2	Jeff Schilling	Fort Ripley	2005
Commissioner District 3	Gene Young	Little Falls	2005
Commissioner District 4	Don Meyer	Pierz	2003
Commissioner District 5	Bill Block	Little Falls	2003
Assessor	Glen Erickson	Little Falls	A
County Coordinator	Tim Houle	Little Falls	A
Court Administrator	Linda Sinotte	Little Falls	A
Engineer	Steve Backowski	Little Falls	A
Human Services Director	Steve Reger	Little Falls	A

MOWER COUNTY (50) Courthouse: 201 NE 1st St., Austin 55912 (507)437-9549

Established February 20, 1855
Congressional District 1
Legislative District 27B, 31B

1990 Population 37,385
Judicial District 3

Land Area 453,204.88 acres
Board meets 1st T

Office	Name	Post Office	Term Expires
Auditor	Sherwood W. "Woody" Vereide	Austin	2003
Treasurer	Ruth Harris	Austin	2003
Recorder	Susan M. Davis	Austin	2003
Sheriff	Barry J. Simonson	Austin	2003
Attorney	Patrick Oman	Austin	2003
Commissioner District 1	Richard P. Cummings	Lansing	2005
Commissioner District 2	Raymond Tucker	Dexter	2005
Commissioner District 3	David Hillier	Carolyn	2003
Commissioner District 4	Leonard L. "Len" Miller	Austin	2003
Commissioner District 5	Gary Nemitz	Austin	2003
Assessor	Michael Sutherland	Austin	A
County Coordinator	Craig Oscarson	Austin	A
County Medical Examiner	David Strobel, M.D.	Austin	A
Court Administrator	Patricia A. Ball	Austin	A
Engineer	Michael J. Hanson	Austin	A
Human Services Director	Bruce Henricks	Austin	A
Veteran Services Director	Wayne D. Madson	Austin	A

MURRAY COUNTY (51) Courthouse: 2500 28th St., (507)836-6148

Mailing address: Box 57, Slayton 56172

Web site: www.swmnmail.com/murray/

Established May 23, 1857
Congressional District 2
Legislative District 21B, 22A

1990 Population 9,660
Judicial District 5

Land Area 432,313 acres
Board meets 1st, 2nd, 3rd T

Office	Name	Post Office	Term Expires
Auditor/Treasurer	Gary Spaeth	Currie	2003
Recorder	Jim Johnson	Slayton	2003
Sheriff	Dick Kottom	Garvin	2003
Attorney	Paul Malone	Slayton	2003
Commissioner District 1	Steve Johnson	Avoca	2005
Commissioner District 2	Kevin Anderson	Lake Wilson	2005
Commissioner District 3	Gaylen Jensen	Slayton	2003
Commissioner District 4	Alfred Gertsema	Slayton	2003
Commissioner District 5	William J. Sauer	Fulda	2005
Assessor	Laurel Nelson	Slayton	A
Coroner	H. Dean Hughes	Slayton	A
Court Administrator	Steven Schulze	Pipestone	A
Engineer	Randy Groves	Slayton	A
Human Services Director	Sandra Lehman	Marshall	A

NICOLLET COUNTY (52) Courthouse: 501 S. Front St., (507)931-6800

Mailing address: Box 89, St. Peter 56082 fax: (507)931-9220

E-mail: nicollet@co.nicollet.mn.us

Established March 5, 1853
Congressional District 2
Legislative District 23B, 24A, 24B

1990 Population 28,076
Judicial District 5

Land Area 280,866.22 acres
Board meets 2nd, 4th T

Office	Name	Post Office	Term Expires
Auditor	Robert Bruns	St. Peter	2003
Treasurer	Myrna Schoeb	St. Peter	2003
Recorder	Kathryn Conlon	St. Peter	2003
Sheriff	James Kollmann	St. Peter	2003
Attorney	Michael K. Riley	St. Peter	2003
Commissioner District 1	Clete Schroeffer	St. Peter	2005
Commissioner District 2	James Stenson	St. Peter	2003
Commissioner District 3	David Dehen	North Mankato	2005
Commissioner District 4	Judy D. Hanson	Nicollet	2003
Commissioner District 5	Jack Kolars	North Mankato	2005
Assessor	Doreen Pehrson	St. Peter	A
Coordinator	Bob Podhradsky	St. Peter	A
Engineer	Michael Wagner	St. Peter	A
Social Services Director	Cliff Nebel	St. Peter	A

chapter Six Local Government

NOBLES COUNTY (53) Courthouse: 315 10th St., (507)372-8231

Mailing address: Box 757, Worthington 56187 fax: (507)372-8223

**Established May 23, 1857
Congressional District 2
Legislative District 21B, 22A**

**1990 Population 20,098
Judicial District 5**

**Land Area 454,877.12 acres
Board meets 1st, 2nd to last T**

Office	Name	Post Office	Term Expires
Auditor/Treasurer	Sharon A. Balster	Worthington	2003
Recorder	Joyce Howard	Worthington	2003
Sheriff	Kent Wilkening	Fulda	2003
Attorney	Kenneth J. Kohler	Worthington	2003
Commissioner District 1	Mike Peil	Brewster	2003
Commissioner District 2	Diane Thier	Adrian	2005
Commissioner District 3	David O. Benson	Bigelow	2003
Commissioner District 4	Norm Gallagher	Worthington	2003
Commissioner District 5	Claire Gerber	Worthington	2005
Administrator	Melvin J. Ruppert	Worthington	A
Assessor	Byron Swart	Worthington	A
Coroner	John N. Mork, M.D.	Worthington	A
Court Administrator	Nancy VanderKooi	Worthington	A
Engineer	Steven Schnieder	Worthington	A
Family Service Director	Lee McAllister	Worthington	A

NORMAN COUNTY (54) Courthouse: 16 E. 3rd Ave., (218)784-5471

Mailing address: Box 266, Ada 56510

**Established February 17, 1881
Congressional District 7
Legislative District 2A**

**1990 Population 7,975
Judicial District 9**

**Land Area 558,689.35 acres
Board meets monthly**

Office	Name	Post Office	Term Expires
Auditor/Treasurer	Rick Munter	Ada	2003
Recorder	Kari Aanenson	Ada	2003
Sheriff	Myron Thronson	Ada	2003
Attorney	Susan Rantala Nelson	Ada	2003
Commissioner District 1	Richard Andring	Gary	2005
Commissioner District 2	Warren Olson	Halstad	2003
Commissioner District 3	Ed Miller	Perley	2005
Commissioner District 4	Don Anderson	Ada	2003
Commissioner District 5	Steven Bommersbach	Twin Valley	2005
Assessor	Les Finseth	McIntosh	A
Court Administrator	Gordon Bahner	Hendrum	A
Engineer	Milton Alm	Ada	A
Environmental Services	Kevin Ruud	Twin Valley	A
Social Services Director	David Bertils	Fertile	A
Veterans Service Officer	Theresa Anderson	Ada	A

OLMSTED COUNTY (55) Courthouse: 151 SE 4th St., Rochester 55904

(507)285-8115 fax: (507)285-8106

**Established February 20, 1855
Congressional District 1
Legislative District 28B, 30A, 30B, 31A, 31B**

**Land Area 660 sq. miles
Board meets 1st, 3rd T**

Office	Name	Post Office	Term Expires
Property Records & Licensing	Dan Hall	Rochester	A
Sheriff	Steven Borchardt	Rochester	2003
Attorney	Raymond Schmitz	Rochester	2003
Commissioner District 1	Mike Podulke	Rochester	2005
Commissioner District 2	Carol Kamper	Rochester	2003
Commissioner District 3	Paul Wilson	Rochester	2005
Commissioner District 4	Matt Flynn	Stewartville	2003
Commissioner District 5	James Daly	Byron	2005
Commissioner District 6	Jean Michaels	Rochester	2003
Commissioner District 7	Jeff Thompson	Rochester	2005
Community Health Director	Mary Wellik	Rochester	A
County Administrator	Richard Devlin	Rochester	A
County Engineer	Mike Sheenan	Rochester	A
Court Administrator	Charles Kjos	Rochester	A
Social Services Director	Patricia Carlson	Rochester	A
Veteran Services Officer	Timothy Burton	Rochester	A

**OTTER TAIL COUNTY (56) Courthouse: 121 W. Junius, Fergus Falls 56537
(218)739-2271**

Established March 18, 1868 **1990 Population 50,714**
Congressional District 7 **Judicial District 7**
Legislative District 9B, 10A, 11A, 11B

Land Area 1,416,320 acres
Board meets every T except 5th

Office	Name	Post Office	Term Expires
Auditor	Wayne Stein	Fergus Falls	2003
Treasurer	Steve Andrews	Fergus Falls	2003
Recorder	Wendy Metcalf	Fergus Falls	2003
Sheriff	Gary A. Nelson	Fergus Falls	2003
Attorney	David Hauser	Fergus Falls	2003
Commissioner District 1	Syd G. Nelson	Sebeka	2005
Commissioner District 2	Malcolm Lee	Pelican Rapids	2003
Commissioner District 3	Dennis Mosher	Dalton	2005
Commissioner District 4	Roger Froemming	Parkers Prairie	2003
Commissioner District 5	Robert "Bob" Block	Fergus Falls	2005
Assessor	Robert Moe	Fergus Falls	A
Coroner	Greg Smith	Fergus Falls	A
County Coordinator	Larry Krohn	Fergus Falls	A
Court Administrator	Kathy Ouren	Fergus Falls	A
Engineer	Richard West	Fergus Falls	A
Human Services Coordinator	John Dinsmore	Fergus Falls	A

**PENNINGTON COUNTY (57) Courthouse: 101 N. Main, (218)683-7000
Mailing address: Box 616, Thief River Falls 56701**

Established November 23, 1910 **1997 Population 13,647**
Congressional District 7 **Judicial District 9**
Legislative District 1B

Land Area 391,606 acres
Board meets 2nd, 4th T

Office	Name	Post Office	Term Expires
Auditor	Kenneth Olson	Thief River Falls	2003
Treasurer	Vickie Bjorgaard	Thief River Falls	2003
Recorder	Kenneth Schmalz	Thief River Falls	2003
Sheriff	Michael Hruby	Thief River Falls	2003
Attorney	David Olin	Thief River Falls	2003
Commissioner District 1	Donald Jensen	Goodridge	2005
Commissioner District 2	Bob Carlson	Thief River Falls	2003
Commissioner District 3	Charles Naplin	Thief River Falls	2005
Commissioner District 4	Arden Comstock	Thief River Falls	2003
Commissioner District 5	Oliver "Skip" Swanson	Thief River Falls	2005
Coroner	Richard Heinrichs, M.D.	Thief River Falls	2003
Assessor	Adeline Olson	Thief River Falls	A
Court Administrator	Barbara Beito	Thief River Falls	A
Engineer	Delton Schulz	Thief River Falls	A
Welfare Director	Ken Yutzenka	Thief River Falls	A

PINE COUNTY (58) Courthouse: 315 Main St. S, Pine City 55063 (320)629-5601

Established March 1, 1856 **1990 Population 21,264**
Congressional District 8 **Judicial District 10**
Legislative District 8B, 18A, 18B

Land Area 906,366.61 acres
Board meets 1st, 2nd, 3rd T

Office	Name	Post Office	Term Expires
Auditor	Lawrence D. Perreault	Pine City	2003
Treasurer	Ruth A. Blahnik	Grasston	2003
Recorder	Edie Larson Teich	Pine City	2003
Sheriff	Steve Haavisto	Pine City	2003
Attorney	John K. Carlson	Pine City	2003
Commissioner District 1	Eileen J. Anderson	Pine City	2003
Commissioner District 2	Alan Hancock	Brook Park	2005
Commissioner District 3	Donald A. Lindquist	Hindkley	2003
Commissioner District 4	Greg Bennett	Sturgeon Lake	2005
Commissioner District 5	Howard Thomsen	Kerrick	2005
Surveyor	M. B. Rude	Pine City	2003
Human Services Director	VACANT		A

chapter Six Local Government

**PIPESTONE COUNTY (59) Courthouse: 416 S. Hiawatha, Pipestone 56164
(507)825-6740 Fax: (507)825-6741****Established May 23, 1857**
Congressional District 2
Legislative District 21B**1990 Population 10,491**
Judicial District 5**Land Area 296,887 acres**
Board meets 1st, 2nd, 4th T

Office	Name	Post Office	Term Expires
Auditor	Joyce Steinhoff	Pipestone	2003
Treasurer	Steve Weets	Pipestone	2003
Recorder	Mary Ann De Groot	Pipestone	2003
Sheriff	Lyle Landgren	Pipestone	2003
Attorney	James E. O'Neill	Pipestone	2003
Commissioner District 1	Robert Weets	Ruthon	2005
Commissioner District 2	Gordon Baden	Jasper	2003
Commissioner District 3	Marvin Tinklenberg	Edgerton	2005
Commissioner District 4	Jack Keers	Pipestone	2003
Commissioner District 5	Ervin Pribyl	Pipestone	2005
Coroner	Larry Christensen, M.D.	Pipestone	2003
Assessor	VACANT		A
Court Administrator	Steven R. Schulze	Pipestone	A
Engineer	David Habersma	Pipestone	A
Welfare Director	Deane Johnson	Pipestone	A

**POLK COUNTY (60) Courthouse: 612 N. Broadway, #207, Crookston 56716
(218)281-2554****Established July 20, 1858**
Congressional District 7
Legislative District 1B, 2A, 2B**1990 Population 32,498**
Judicial District 9**Land Area 1,260,513 acres**
Board meets 1st, 3rd, 4th T

Office	Name	Post Office	Term Expires
Auditor/Treasurer	Gerald J. Arniot	Crookston	2003
Recorder	Marlene Hanson	Crookston	2003
Sheriff	Douglas Qualley	Crookston	2003
Attorney	Wayne H. Swanson	Crookston	2003
Commissioner District 1	Gerald A. Jacobson	Fertile	2005
Commissioner District 2	Warren Strandell	East Grand Forks	2003
Commissioner District 3	William R. Montague	Crookston	2005
Commissioner District 4	Warren K. Affeldt	Fosston	2003
Commissioner District 5	Eugene L. Mattson	East Grand Forks	2005
Assessor	Robert L. Wagner	East Grand Forks	A
Community Social Serv. Director	Kent Johnson	Crookston	A
County Coordinator	John P. Schmalenberg	Fisher	A
Court Administrator	Sally Holewa	Fertile	A
Engineer	Roger Diesen	Crookston	A
Medical Examiner	Owen T. Nelson, M.D.	Red Lake Falls	A

**POPE COUNTY (61) Courthouse: 130 E. Minnesota, Glenwood 56334
(320)634-5705****Established February 20, 1862**
Congressional District 7
Legislative District 10B, 13A, 14B**1990 Population 10,745**
Judicial District 8**Land Area 718 sq. miles**
Board meets 1st, next to last W

Office	Name	Post Office	Term Expires
Auditor/Treasurer	Mary Pischke	Glenwood	2003
Recorder	Darby Jergenson Bowen	Glenwood	2003
Sheriff	Tom Larson	Glenwood	2003
Attorney	Belvin L. Doebbert	Glenwood	2003
Commissioner District 1	Larry Kittleson	Starbuck	2005
Commissioner District 2	Bruce Thorfinnson	Glenwood	2003
Commissioner District 3	Everell Barsness	Glenwood	2005
Commissioner District 4	Arne Stoen	Starbuck	2005
Commissioner District 5	Robert McCrory	Glenwood	2003
Assessor	Wayne Anderson	Glenwood	A
Coroner	Roderick B. Brown, M.D.	Glenwood	A
County Coordinator	Sherry Parker	Glenwood	A
Court Administrator	Rodney Olson	Glenwood	A
CSSA Director	Arlis Fetting	Glenwood	A
Engineer	Dale Wegner Jr.	Glenwood	A

**RAMSEY COUNTY (62) Courthouse: Government Center West
50 W. Kellogg Blvd., St. Paul 55102 (651)266-8500**

Established October 27, 1849 1990 Population 485,765 Land Area 101,190 acres
 Congressional District 4 Judicial District 2 Board meets each T except 5th
 Legislative District 48B, 52A, 52B, 53A, 53B, 54A, 54B, 55A, 55B, 57A, 64A, 64B, 65A, 65B, 66A, 66B, 67A, 67B

Office	Name	Post Office	Term Expires
Property Rec. & Rev. Director	Dorothy McClung	Arden Hills	A
Sheriff	Bob Fletcher	St. Paul	2003
Attorney	Susan Gaertner	Vadnais Heights	2003
Commissioner District 1	Tony Bennett	Shoreview	2005
Commissioner District 2	Jan Wiessner	New Brighton	2005
Commissioner District 3	Janice Rettman	St. Paul	2003
Commissioner District 4	Sue Haigh	St. Paul	2003
Commissioner District 5	Rafael Ortega	St. Paul	2003
Commissioner District 6	Jim McDonough	St. Paul	2005
Commissioner District 7	Victoria Reinhardt	White Bear Lake	2005
County Manager	Paul Kirkwood	St. Paul	A
Human Services Director	Thomas Fashingbauer	Shoreview	A
Medical Examiner	Michael McGee, M.D.	Bloomington	A
Property Ownership Manager	Dick Wendt	Mendota Heights	A
Property Valuations Manager			A
Local Government Manager	Christopher A. Samuel	Roseville	A
Revenue Manager	Genene Johnson	St. Paul	A

**RED LAKE COUNTY (63) Courthouse: 124 Langevin, (218)253-2598
Mailing address: Box 367, Red Lake Falls 56750**

Established December 24, 1896 1990 Population 4,525 Land Area 432 sq. miles
 Congressional District 7 Judicial District 9 Board meets 2nd, 4th M
 Legislative District 1B

Office	Name	Post Office	Term Expires
Auditor/Administrator	Bob Schmitz	Red Lake Falls	2003
Treasurer	Jay Guillemette	Red Lake Falls	2003
Recorder	Joyce Paquin	Red Lake Falls	2003
Sheriff	Allan Morken	Red Lake Falls	2003
Attorney	Daniel Geller	Red Lake Falls	2003
Commissioner District 1	Nancy Haglund	Red Lake Falls	2003
Commissioner District 2	George Derosier	Red Lake Falls	2005
Commissioner District 3	Edward G. Larson	Oklee	2003
Commissioner District 4	Velma Oakland	Red Lake Falls	2005
Commissioner District 5	Lee Nielson	Erskine	2003
Assessor	Nancy Amberson	Red Lake Falls	A
Coroner	Owen T. Nelson, M.D.	Red Lake Falls	A
Court Administrator	Karen Guillemette	Red Lake Falls	A
Engineer	Tara Ratzlaff	New Folden	A
Environmental Officer	Kurt Casavan	Red Lake Falls	A
Welfare Director	Royetta McBain	Red Lake Falls	A

**REDWOOD COUNTY (64) Courthouse: Third & Jefferson, (507)637-4016
Mailing address: Box 130, Redwood Falls 56283**

Established February 6, 1862 1990 Population 17,254 Land Area 874 sq. miles
 Congressional District 2 Judicial District 5 Board meets 1st, 2nd, 3rd T
 Legislative District 21A, 22A, 22B, 23A

Office	Name	Post Office	Term Expires
Auditor/Treasurer	Larry L. Bunting	Redwood Falls	2003
Recorder	Shirley F. Redmann	Redwood Falls	2003
Sheriff	Bill Muenchow	Redwood Falls	2003
Attorney	Michelle A. Dietrich	Redwood Falls	2003
Commissioner District 1	Brian Kietscher	Vesta	2005
Commissioner District 2	Darold Neperman	Lamberton	2003
Commissioner District 3	Joseph Schouvieller	Morgan	2005
Commissioner District 4	Deb Hess	Redwood Falls	2003
Commissioner District 5	Eugene H. Short	Belview	2005
Assessor	Wallace Schroer	Redwood Falls	A
County Coordinator	David J. McKnight	Redwood Falls	A
Engineer	Ernest G. Fiala	Redwood Falls	A
Human Services Director	Patrick Bruflat	Redwood Falls	A

chapter Six Local Government

RENVILLE COUNTY (65) Courthouse: 500 E. DePue, Olivia 56277 (320)523-3710

Established February 20, 1855
Congressional District 2
Legislative District 15B

1990 Population 17,673
Judicial District 8

Land Area 621,129 acres
Board meets each T, 3rd W

Office	Name	Post Office	Term Expires
Auditor	Larry Jacobs	Olivia	2003
Treasurer	Doug Knutson	Sacred Heart	2003
Recorder	Gail Miller	Olivia	2003
Sheriff	Jerry Agre	Olivia	2003
Attorney	David Torgelson	Olivia	2003
Commissioner District 1	Ralph Novotny	Hector	2005
Commissioner District 2	Francis Schweiss	Fairfax	2003
Commissioner District 3	Robert Ryan	Bird Island	2003
Commissioner District 4	Bob Mehlhouse	Olivia	2003
Commissioner District 5	Gale Dahlager	Sacred Heart	2005
Assessor	Delton Zimmer	Olivia	A
Coordinator	William Wells	Olivia	A
Court Administrator	Susan Stahl Greenwell	Olivia	A
Engineer	Dennis Stoeckman	Olivia	A
Human Services Director	Gerald Brustuen	Olivia	A

RICE COUNTY (66) Courthouse: 320 NW 3rd St., Faribault 55021 (507)332-6100 fax: (507)332-5999

Established March 5, 1853
Congressional District 1
Legislative District 25A, 25B

1990 Population 53,514
Judicial District 3

Land Area 319,162.57 acres
Board meets 2nd, 4th T

Office	Name	Post Office	Term Expires
Auditor/Treasurer	Fran Windschitl	Northfield	2003
Recorder	Pam Melchert	Faribault	2003
Sheriff	Richard Cook	Faribault	2003
Attorney	Paul Beaumaster	Northfield	2003
Commissioner District 1	Milt Plaisance	Faribault	2005
Commissioner District 2	Heather Robins	Northfield	2003
Commissioner District 3	Donald T. Olson	Faribault	2005
Commissioner District 4	Dan Minnick	Faribault	2003
Commissioner District 5	Marybeth A. Rogers	Northfield	2005
Administrator	Gene Mahn	Northfield	A
Assessor	Paul Knutson	Faribault	A
Court Administrator	Robert Langer	Faribault	A
Engineer	Mitch Rasmussen	Faribault	A
Social Services Director	Gary Weiers	Faribault	A

ROCK COUNTY (67) Courthouse: 204 E. Brown, (507)283-5060 Mailing address: Box 509, Luverne 56156 E-mail: rock67@prairie.lakes.com

Established May 23, 1857
Congressional District 2
Legislative District 21B

1990 Population 9,806
Judicial District 5

Land Area 307,716.11 acres
Board meets 1st T after 1st M

Office	Name	Post Office	Term Expires
Auditor/Treasurer	Margaret L. Cook	Luverne	2003
Recorder	Jere D. Ohme	Luverne	2003
Sheriff	Ronnal McClure	Luverne	2003
Attorney	Donald R. Klosterbuer	Luverne	2003
Commissioner District 1	Kenneth Hoime	Kenneth	2005
Commissioner District 2	Wendell Erickson	Hills	2003
Commissioner District 3	Ron Boyenga	Ellsworth	2005
Commissioner District 4	Bob Jarchow	Luverne	2005
Commissioner District 5	Jane Wildung	Luverne	2003
Coroner	Diane Kennedy, M.D.	Luverne	A
Assessor	Robert Meester	Luverne	A
Coordinator	Kyle Oldre	Luverne	A
Court Administrator	Anna Mae Huiskes	Luverne	A
Engineer	Mark Sehr	Luverne	A
Social Services Director	Randy S. Ehlers	Luverne	A

**ROSEAU COUNTY (68) Courthouse: 606 5th Ave. SW, Roseau 56751
(218)463-1282 fax: (218)463-4283**

Established December 31, 1894 1990 Population 15,026
Congressional District 7 Judicial District 9
Legislative District 1A

Land Area 1,073,345 acres
Board meets 1st T after 2nd M

Office	Name	Post Office	Term Expires
Auditor	Anne K. Granitz	Roseau	2003
Treasurer	Diane M. Gregerson	Roseau	2003
Recorder	Rick G. Kvien	Roseau	2003
Sheriff	Curt Hauger	Roseau	2003
Attorney	Michelle E. Moren	Roseau	2003
Commissioner District 1	Alan B. Johnston	Warroad	2003
Commissioner District 2	J. C. Stone	Roseau	2003
Commissioner District 3	Orris A. Rasmussen	Roseau	2005
Commissioner District 4	Russell E. Walker	Warroad	2005
Commissioner District 5	Mark S. Foldesi	Greenbush	2003
Coroner	Bryon D. VandeWege, M.D.	Roseau	2003
Assessor	James A. Hanson	Roseau	A
Court Administrator	Teresa McDonnell	Roseau	A
Engineer	Rodney Richmond	Roseau	A
Environmental Officer	Jeff Pelowski	Roseau	A
Social Services Director	David Anderson	Roseau	A

**ST. LOUIS COUNTY (69) Courthouse: 100 N 5th Ave. W, Duluth 55802
(218)726-2000**

Established March 1, 1856 1990 Population 198,213
Congressional District 8 Judicial District 6
Legislative District 3A, 3B, 5A, 5B, 6A, 6B, 7A, 7B, 8A

Land Area 4,043,532.23 acres
Board meets each T except 5th

Office	Name	Post Office	Term Expires
Auditor/Treasurer	Gordon D. McFaul	Duluth	2003
Recorder	Mark Monacelli	Duluth	A
Sheriff	Rick Wahberg	Duluth	2003
Attorney	Alan L. Mitchell	Duluth	2003
Commissioner District 1	Dennis E. Fink	Duluth	2005
Commissioner District 2	Joanne M. Fay	Duluth	2003
Commissioner District 3	William Kron	Duluth	2005
Commissioner District 4	Mike Forsman	Ely	2003
Commissioner District 5	Peg Sweeney	Duluth	2005
Commissioner District 6	VACANT		2003
Commissioner District 7	Steve Raukar	Hibbing	2005
Assessor	Mary Durward	Duluth	A
County Administrator	David Twa	Duluth	A
Engineer	Richard Hansen	Duluth	A
Director of Purchasing	Dick Florey	Duluth	A
Social Services	Linda Anderson	Duluth	A

**SCOTT COUNTY (70) Courthouse: 200 W 4th Ave., Shakopee 55379
(952)445-7750**

Established March 5, 1853 1990 Population 57,846
Congressional District 1, 2, 3 Judicial District 1
Legislative District 25A, 35A, 35B, 37B, 41B

Land Area 225,900.51 acres
Board meets each T

Office	Name	Post Office	Term Expires
Auditor/Treasurer/Finance	Pam Busse	Shakopee	A
Sheriff	William J. "Bill" Nevin	Shakopee	2003
Attorney	Tom Harbinson	Savage	2003
Commissioner District 1	Joseph Wagner	Jordan	2003
Commissioner District 2	Dallas Bohnsack	New Prague	2005
Commissioner District 3	Art Bannerman	Shakopee	2003
Commissioner District 4	Barbara Marschall	Prior Lake	2005
Commissioner District 5	Jon Ulrich	Savage	2005
Surveyor	Jim Hentges	Prior Lake	A
Administrator	David Unmacht	Eagan	A
Assessor	LeRoy Arnoldi	Prior Lake	A
Coroner	Lindsay Thomas	Hastings	A
Court Administrator	Greg Ess	Shakopee	A
Engineer	Bradley Larson	Apple Valley	A
Human Services Director	Maila Hedin	Jordan	A
Recorder	Pat Boeckman	Shakopee	A

chapter Six Local Government

SHERBURNE COUNTY (71) Government Center: 13880 Hwy. 10, Elk River 55330 (763)241-2700

Established February 25, 1856 1990 Population 41,945
 Congressional District 7, 8 Judicial District 10
 Legislative District 17B, 19A, 19B

Land Area 431 sq. miles
 Board meets 1st, 2nd, 3rd T, 1st W

Office	Name	Post Office	Term Expires
Auditor/Treasurer	Ramona Doebler	Elk River	2003
Recorder	Michelle Ashe	Princeton	2003
Sheriff	Bruce Anderson	Elk River	2003
Attorney	Walter Kaminsky	Elk River	2003
Commissioner District 1	Arne Engstrom	Elk River	2005
Commissioner District 2	Terry Nagorski	Big Lake	2003
Commissioner District 3	Ray Friedl	St. Cloud	2005
Commissioner District 4	Betsy Wergin	Princeton	2003
Commissioner District 5	Rachel Leonard	Zimmerman	2005
Assessor	T. L. Bischoff Jr.	Elk River	A
County Administrator	Brian Bensen	St. Cloud	A
Court Administrator	Lorayne Norgren	Elk River	A
Engineer	David Schwartzing	Becker	A
Health Services Director	Vonna Henry	Elk River	A
Medical Examiner	Lee Rock, M.D.	Elk River	A
Social Services Director	Ken Ebel	Coon Rapids	A
Veterans Services Director	Harold Novotny	Elk River	A

**SIBLEY COUNTY (72) Courthouse: 400 Court Ave., (507)237-4070
Mailing address: Box 171, Gaylord 55334 fax: (507)237-4073**

Established March 5, 1853 1990 Population 14,366
 Congressional District 2 Judicial District 1
 Legislative District 23B, 35A

Land Area 372,901.16 acres
 Board meets 2nd, 4th T

Office	Name	Post Office	Term Expires
Auditor	Lisa Pfarr	Gaylord	2003
Treasurer	Mary Fisher	Gaylord	2003
Recorder	Eldrene Ebert	Gaylord	2003
Sheriff	Douglas Schulte	Gaylord	2003
Attorney	David E. Schauer	Winthrop	2003
Commissioner District 1	William Harjes Jr.	Green Isle	2005
Commissioner District 2	Arlen Bruhjell	Arlington	2003
Commissioner District 3	Leo L. Bauer	Gaylord	2005
Commissioner District 4	Charles Woehler	Arlington	2005
Commissioner District 5	Harold Pettis	Gibson	2003
Coroner	John Vener, M.D.	Arlington	2003
Surveyor	LeRoy Grewe	Gaylord	2003
Assessor	Calvin W. Roberts	Gaylord	A
Court Administrator	Karen Messner	Gaylord	A
Engineer	Nathan Richman	Gaylord	A
Human Services Director	Marian Brandt	Gaylord	A

**STEARNS COUNTY (73) Administration Center: 705 Courthouse Square
St. Cloud, 56303 (320)656-3900 Web site: www.co.stearns.mn.us**

Established February 20, 1855 1990 Population 118,791
 Congressional District 2, 7 Judicial District 7
 Legislative District 10B, 11B, 14A, 14B, 16A, 16B, 20A

Land Area 864,521 acres
 Board meets 1st, 2nd, 3rd, 4th T

Office	Name	Post Office	Term Expires
Auditor/Treasurer	Randy Schreifels	St. Cloud	2003
Recorder	Patricia Overman	St. Cloud	2003
Sheriff	James Kostreba	St. Cloud	2003
Attorney	Roger Van Heel	St. Cloud	2003
Commissioner District 1	Larry Haws	St. Cloud	2003
Commissioner District 2	Mark Sakry	Waite Park	2005
Commissioner District 3	Rose Arnold	Avon	2005
Commissioner District 4	Leigh Lenzmeier	St. Cloud	2005
Commissioner District 5	Don Otte	Sauk Centre	2003
Assessor	Gary Grossinger	St. Cloud	A
Administrator	George Rindelaub	St. Cloud	A
Engineer	Mitch Anderson	St. Cloud	A
Human Services Director	Roma Steil	St. Cloud	A

STEELE COUNTY (74) Administration Center, 630 Florence Ave., (507)444-7400
Mailing address: Box 890, Owatonna 55060

Established February 20, 1855
Congressional District 1
Legislative District 28A, 28B

1990 Population 30,729
Judicial District 3

Land Area 432 sq. miles
Board meets 2nd T, 4th T evening

Office	Name	Post Office	Term Expires
Auditor	Laura Ihrke	Owatonna	2003
Treasurer	Steven J. Rohlik	Owatonna	2003
Recorder	Rose P. Branderhorst	Owatonna	2003
Sheriff	William A. Hildebrandt	Owatonna	2003
Attorney	Douglas L. Ruth	Owatonna	2003
Commissioner District 1	Bruce Kubicek	Owatonna	2005
Commissioner District 2	L. Dean Christianson	Bloomington Prairie	2003
Commissioner District 3	Jerry L. Peterson	Owatonna	2005
Commissioner District 4	Jim Wagner	Owatonna	2003
Commissioner District 5	Tom Shea	Owatonna	2005
Coroner	Philip Wichmann, M.D.	Owatonna	A
Assessor	Glen D. Purdie	Owatonna	A
Clerk of Court	Gordon C. Meiners	Owatonna	A
Coordinator	David K. Severson	Owatonna	A
Engineer	Lee Amundson	Owatonna	A
Human Services Director	Stanley A. Groff	Owatonna	A

STEVENS COUNTY (75) Courthouse: 5th & Colorado, (320)589-7409
Mailing address: Box 530, Morris 56267

Established February 20, 1862
Congressional District 7
Legislative District 13A

1990 Population 10,634
Judicial District 8

Land Area 355,355.99 acres
Board meets 1st M, 3rd Th

Office	Name	Post Office	Term Expires
Auditor/Treasurer	Mark Meuwissen	Morris	2003
Recorder	Virginia Mahoney	Morris	2003
Sheriff	VACANT		2003
Attorney	Charles C. Glasrud	Morris	2003
Commissioner District 1	Steven Sherstad	Morris	2005
Commissioner District 2	Herb Kloos	Donnelly	2003
Commissioner District 3	Neal Hoffland	Morris	2005
Commissioner District 4	Larry Sayre	Morris	2005
Commissioner District 5	Robert Stevenson	Morris	2003
Assessor	Judy Thorstad	Morris	A
Coordinator	Duane Hebert	Morris	A
Court Administrator	Sandee Tollefson	Morris	A
Engineer	Merle Earley	Morris	A
Human Services Director	Linda Carroll	Morris	A

SWIFT COUNTY (76) Courthouse: 301 N 14th St., Benson 56215 (320)843-4069

Established February 18, 1870
Congressional District 2
Legislative District 13A, 13B

1990 Population 10,724
Judicial District 8

Land Area 475,592.66 acres
Board meets 1st, 3rd T

Office	Name	Post Office	Term Expires
Auditor	Byron L. Giese	Benson	2003
Treasurer	Ronald A. Vadnais	Benson	2003
Recorder	Donna Lilleberg	Benson	2003
Sheriff	Ken Hanson	Benson	2003
Attorney	Robin Finke	Benson	2003
Commissioner District 1	Gary Hendrick	Appleton	2005
Commissioner District 2	Dick Hanson	Clontarf	2003
Commissioner District 3	John Thompson	Benson	2005
Commissioner District 4	John Baker	Appleton	2003
Commissioner District 5	Doug Anderson	Kerkhoven	2005
Assessor	Edward Pederson	Appleton	A
Engineer	Luke Hagen	Benson	A
Environmental Service	Scott Collins	Benson	A
Human Services Director	Noel "Chuck" Koenigs	Benson	A

chapter Six Local Government

TODD COUNTY (77) Courthouse: 221 S. 1st Ave., Suite 200, Long Prairie 56347 (320)732-4467

Established February 20, 1855
Congressional District 7
Legislative District 11B

1990 Population 23,363
Judicial District 7

Land Area 604,286.68 acres
Board meets 1st, 3rd, 5th T & M following the 1st T

Office	Name	Post Office	Term Expires
Auditor/Treasurer	Kathryn Gresser	Long Prairie	2003
Recorder	Cheryl Perish	Browerville	2003
Sheriff	David G. Kircher	Burtrum	2003
Attorney	Gaylord Saetre	Long Prairie	2003
Commissioner District 1	Stan Sumey	Browerville	2005
Commissioner District 2	Lyle Greenwaldt	Bertha	2003
Commissioner District 3	Gerald Ruda	Long Prairie	2005
Commissioner District 4	Gary Feist	Browerville	2003
Commissioner District 5	Ken Sorenson	Osakis	2005
Assessor	Chuck Pelzer	Swanville	2005
Coroner	Paul VanGorp, M.D.	Long Prairie	2003
Court Administrator	Tammie Chapin	Osakis	A
Engineer	Duane Lorsung	Long Prairie	A
Human Services Director	Frank Sandelin	Long Prairie	A

TRAVERSE COUNTY (78) Courthouse: 702 N. 2nd Ave., (320)563-4242 Mailing address: Box 428, Wheaton 56296

Established February 20, 1862
Congressional District 7
Legislative District 13A

1990 Population 4,463
Judicial District 8

Land Area 363,462.95 acres
Board meets 1st T

Office	Name	Post Office	Term Expires
Auditor	John A. Muellenbach	Wheaton	2003
Treasurer	Allen Weick	Wheaton	2003
Recorder	Judy Hutchings	Wheaton	2003
Sheriff	Donald Montonye	Dumont	2003
Attorney	Bruce Klopffleisch	Morris	A
Commissioner District 1	Gerald Kaus	Browns Valley	2003
Commissioner District 2	William Gibson	Beardsley	2005
Commissioner District 3	David Naatz	Wheaton	2003
Commissioner District 4	Dean L. Gallup	Wheaton	2005
Commissioner District 5	Norma Holtz	Tintah	2005
Assessor	Lois Sumerfelt	Wheaton	A
Court Administrator	Roger Strand	Dumont	A
Human Services Adm.	Christeen Borsheim	Wheaton	A
County Coordinator	Janet Raguse	Wheaton	A

WABASHA COUNTY (79) Courthouse: 625 Jefferson Ave., Wabasha 55981 (651)565-3675 fax: (651)565-2774 Website: www.co.wabasha.mn.us

Established October 27, 1849
Congressional District 1
Legislative District 29B

1998 Population 20,721
Judicial District 3

Land Area 344,324.22 acres
Board meets 1st, 3rd T

Office	Name	Post Office	Term Expires
Auditor	Jerry Leisen	Wabasha	2003
Treasurer	William Pfeilsticker	Wabasha	2003
Recorder	Jeffery Aitken	Wabasha	2003
Sheriff	Rod Adams	Wabasha	2003
Attorney	Jim Nordstrom	Wabasha	2003
Commissioner District 1	Eugene McNallan	Kellogg	2005
Commissioner District 2	James Poncelet	Mazepa	2003
Commissioner District 3	Merl Norman	Elgin	2005
Commissioner District 4	Peter Riester	Wabasha	2003
Commissioner District 5	David Harms	Lake City	2003
Administrator	Ron Stock	Lake City	A
Assessor	Loren Benz	Lake City	A-2004
Court Administrator	Twila Holtan	Wabasha	A-indef
Engineer	Cory Schmidt	Wabasha	A-2001
Medical Examiner	Daniel Pesch, M.D.	Lake City	A-2001
Social Services Director	Terry Smith	Lake City	A

**WADENA COUNTY (80) Courthouse: 415 Jefferson St. S, Wadena 56482
(218)631-7650 fax: (218)631-7652**

Established June 11, 1858
Congressional District 7
Legislative District 4B, 11A, 11B

1990 Population 13,154
Judicial District 7

Land Area 543 sq. miles
Board meets 1st T, sets 2nd meeting

Office	Name	Post Office	Term Expires
Auditor/Treasurer	L. L. Wegscheid	Wadena	2003
Recorder	Judy Aagard	Wadena	2003
Sheriff	H. Michael Carr	Wadena	2003
Attorney	Jon Edin	Staples	2003
Commissioner District 1	Ralph Lorentz	Wadena	2003
Commissioner District 2	Orville Meyer	Staples	2005
Commissioner District 3	Lyle Freer	Wadena	2003
Commissioner District 4	Paul Nolte	Sebeka	2005
Commissioner District 5	David Mattila	Sebeka	2003
Assessor	Harvey Chermak	Alexandria	A
Coroner	Tim Schmitt, M.D.	Wadena	A
Court Administrator	Beverley Paavola	New York Mills	A
Engineer	Russell Larson	Sebeka	A
Social Service Director	Paul Sailer	Wadena	A

**WASECA COUNTY (81) Courthouse: 307 N. State St., Waseca 56093
(507)835-0610 fax: (507)835-0633**

Established February 27, 1857
Congressional District 1
Legislative District 25B, 26B, 28A, 28B

1990 Population 18,079
Judicial District 3

Land Area 268,158.84 acres
Board meets 1st, 3rd T

Office	Name	Post Office	Term Expires
Auditor	Joan Manthe	Waseca	2003
Treasurer	Joyce Oliver	Waseca	2003
Recorder	Andrea Olsen	Waseca	2003
Sheriff	Tim Dann	Waseca	2003
Attorney	Larry Collins	Waseca	2003
Commissioner District 1	James Peterson	Hartland	2005
Commissioner District 2	Roy Srp	Waseca	2005
Commissioner District 3	James Goettl	Waseca	2003
Commissioner District 4	Jerry Splett	Janesville	2003
Commissioner District 5	Wendell Armstrong	Waseca	2005
Assessor	Jerry Lehman	Waseca	A
Coordinator	Bruce Boyce	Waseca	A
Coroner	Mary Fette	Waseca	A
Court Administrator	Douglas Prescher	Waseca	A
Engineer	Jeffrey Blue	Waseca	A
Human Services Director	Marilee Reck	Waseca	A

**WASHINGTON COUNTY (82) Government Center: 14949 N 62nd St.
(651)439-3220 Mailing address: Box 6, Stillwater 55082**

Established October 27, 1849
Congressional District 6
Legislative District 51B, 55A, 56A, 56B, 57A, 57B

1998 Population 196,500
Judicial District 10

Land Area 254,868.86 acres
Board meets each T except 5th

Office	Name	Post Office	Term Expires
Auditor/Treasurer	Virginia Erdahl	Stillwater	A
Recorder	Cindy Koosmann	Stillwater	A
Attorney	Doug Johnson	Stillwater	2003
Sheriff	Jim Frank	Stillwater	2003
Commissioner District 1	Dennis Hegberg	Forest Lake	2005
Commissioner District 2	Bill Pulkabek	Oakdale	2003
Commissioner District 3	Wally Abrahamson	Stillwater	2005
Commissioner District 4	Myra Peterson	Cottage Grove	2003
Commissioner District 5	Dick Stafford	Woodbury	2005
Administrator	Jim Schug	Stillwater	A
Assessor	Scott Hovet	Stillwater	A
Community Social Serv. Director	Dan Papin	Stillwater	A
Court Administrator	Christine Volkors	Stillwater	A
Engineer	Don Wisniewski	Stillwater	A
Surveyor	Larry Nybeck	Stillwater	A

chapter Six Local Government

WATONWAN COUNTY (83) Courthouse: S. 2nd Ave. & S. 7th St., St. James 56081 (507)375-1210

Established February 25, 1860
Congressional District 2
Legislative District 22B, 26A

1990 Population 11,682
Judicial District 5

Land Area 282,240 acres
Board meets 1st, 3rd T

Office	Name	Post Office	Term Expires
Auditor	Donald Kuhlman	St. James	2003
Treasurer	Carol F. Johnson	St. James	2003
Recorder	Nancy Kunkel	St. James	2003
Sheriff	Joe Dahl	Lewisville	2003
Attorney	LaMar Piper	St. James	2003
Commissioner District 1	Dwayne Krenz	Madelia	2005
Commissioner District 2	Noren Durheim	Madelia	2003
Commissioner District 3	Lester Reckow	St. James	2005
Commissioner District 4	Robert Sorensen	St. James	2003
Commissioner District 5	John Baerg	Butterfield	2005
Assessor	Noreen Curry	St. James	A
Court Administrator	Anne Christensen	St. James	A
Engineer	Wayne Stevens	St. James	A
Human Services Director	Rich Collins	St. James	A

WILKIN COUNTY (84) Courthouse: 5th St. & Highway 75 S, Breckenridge 56520 (218)643-4981

Established March 6, 1868
Congressional District 7
Legislative District 9B

1990 Population 7,516
Judicial District 8

Land Area 472,001 acres
Board meets 2nd, 3rd T

Office	Name	Post Office	Term Expires
Auditor	Wayne Bezenek	Breckenridge	2003
Treasurer	Rose Ann Hulne	Breckenridge	2003
Recorder	Renae Niemi	Breckenridge	2003
Sheriff	Thomas Matejka	Breckenridge	2003
Attorney	Timothy E. J. Fox	Breckenridge	2003
Commissioner District 1	John Blaufuss	Breckenridge	2005
Commissioner District 2	Stephanie Miranowski	Breckenridge	2003
Commissioner District 3	Lyle Hovland	Rothsay	2005
Commissioner District 4	Audrey Krebs	Breckenridge	2003
Commissioner District 5	Robert Perry	Breckenridge	2005
Assessor	Jody Keyes	Breckenridge	A
Court Administrator	Diane Caspers	Breckenridge	A
Engineer	Thomas G. Richels	Breckenridge	A
Environmental Officer	Bruce Poppel	Breckenridge	A
Human Service Director	Dave Saylor	Breckenridge	A
Medical Examiner	Vartan Malkasian, M.D.	Breckenridge	A

WINONA COUNTY (85) Courthouse: 171 W. 3rd St., Winona 55987 (507)457-6320

Established February 23, 1854
Congressional District 1
Legislative District 31B, 32A, 32B

1990 Population 48,113
Judicial District 3

Land Area 406,320.49 acres
Board meets 1st, 2nd, 4th T

Office	Name	Post Office	Term Expires
Auditor	Cherie MacLennan	Winona	2003
Treasurer	Susanne Rivers	Winona	2003
Recorder	Robert Bambenek	Winona	2003
Sheriff	David Brand	Lewiston	2003
Attorney	Charles MacLean	Winona	2003
Commissioner District 1	Duane Bell	Winona	2005
Commissioner District 2	Kathryn Buswell	Winona	2003
Commissioner District 3	Anthony "Jerry" Heim	St. Charles	2005
Commissioner District 4	Dave Stoltman	Winona	2003
Commissioner District 5	Judy Gilow	Winona	2003
Assessor	Stephen Hacken	Winona	A
County Administrator	Robert Reinert	Winona	A
Engineer	David Rholl	Winona	A
Medical Examiner	Thomas Retzinger, M.D.	Winona	A
Social Services Director	Wm. Craig Brooks	Winona	A

WRIGHT COUNTY (86) Courthouse: 10 NW 2nd St., Buffalo 55313 (763)682-3900
Web site: www.co.wright.mn.us

Established February 20, 1855 1997 Population 82,493
 Congressional District 2, 6 Judicial District 10
 Legislative District 19A, 19B, 20A, 20B, 33A, 34A

Land Area 424,387.90 acres
 Board meets each T

Office	Name	Post Office	Term Expires
Auditor/Treasurer	Douglas M. Gruber	Buffalo	2003
Recorder (acting)	Barbara Gabreleik	Buffalo	2003
Sheriff	Gary Miller	Buffalo	2003
Attorney	Tom Kelly	Buffalo	2003
Commissioner District 1	Ken Jude	Maple Lake	2005
Commissioner District 2	Pat Sawatzke	Monticello	2003
Commissioner District 3	John D. Russek	Delano	2005
Commissioner District 4	Elmer "Ike" Eichelberg	St. Michael	2003
Commissioner District 5	Richard "Dick" Mattson	Buffalo	2003
Assessor	Gerald E. Krizeck	Buffalo	A
Coordinator	Richard W. Norman	Buffalo	A
Court Administrator	LaVonn Nordeen	Buffalo	A
Engineer	Wayne Fingalson	Buffalo	A
Human Services Director	Don Mieziva	Buffalo	A
Surveyor	Jerry Uhde	Buffalo	A

YELLOW MEDICINE COUNTY (87) Courthouse: 415 9th Ave., Granite Falls 56241
(320)564-3132

Established March 6, 1891 1990 Population 11,684
 Congressional District 2 Judicial District 8
 Legislative District 15B, 21A

Land Area 481,686.69 acres
 Board meets 2nd, 4th Th

Office	Name	Post Office	Term Expires
Auditor	Carolyn Sherlin	Granite Falls	2003
Treasurer	Sharon Schuler	Granite Falls	2003
Recorder	Kay Nerdahl	Granite Falls	2003
Sheriff	Richard T. Rollins	Granite Falls	2003
Attorney	Thomas G. Kramer	Granite Falls	2003
Commissioner District 1	Jane Remiger	Wood Lake	2005
Commissioner District 2	Lynn W. Anderson	Granite Falls	2003
Commissioner District 3	Gary Lee Johnson	Montevideo	2005
Commissioner District 4	JoAnn Coover	Minneota	2003
Commissioner District 5	Louis Sherlin	Canby	2005
Assessor	Connie Erickson	Granite Falls	A
Coroner	Kenneth R. Carter, M.D.	Granite Falls	A
Court Administrator	Sherilyn Hubert	Granite Falls	A
Engineer	Barry Anderson	Granite Falls	A

METROPOLITAN COUNCIL

Mears Park Centre, 230 E. 5th St., St. Paul 55101, (651)291-6359, www.metrocouncil.org
E-mail: data.center@metc.state.mn.us.

Law provides: The council consists of one citizen member appointed by the governor from each of the 16 districts, and a chair. The chair and the council members serve at the pleasure of the governor. Council districts in the seven-county metropolitan area were reapportioned in 1993 and are of equal population. The metropolitan council coordinates the planning and development of the seven-county area. The council is authorized by state and federal legislation to plan for land use, transportation, sewers, parks and open space, airports, air and water quality, and housing. (*Minnesota Statutes, Chapter 473B*) The council operates regional services including wastewater treatment and collection, transit and metro HRA subsidized housing assistance for low-income families.

Chair: Ted Mondale

Regional Administrator: Jay Lindgren

OTHER METROPOLITAN PLANNING AGENCIES: (See Chapter 4 for details)

Metropolitan Airports Commission	(<i>Minnesota Statutes 473.603, 473.604</i>)
Metropolitan Parks and Open Space Commission	(<i>Minnesota Statutes 473.303</i>)
Metropolitan Sports Facilities Commission	(<i>Minnesota Statutes 473.553</i>)

REGIONAL DEVELOPMENT COMMISSIONS

Web site with links to individual regional commissions: www.mrdo.org

Law provides: Regional development commissions consist of local elected officials from counties, cities, townships, and school boards selected by the groups they represent, and representatives of public interest groups in the region. The regional development commissions facilitate cooperation among various government units and coordinate local planning and development programs for the regions. (*Minnesota Statutes, Chapter 462*)

Region	Established	Contact Information
Northwest (1)	2/8/73	115 S. Main Ave., Warren 56762 (218)745-6733, fax: (218)745-6438
Headwaters (2)	4/23/71	403 4th St. NW, Box 906 Bemidji 56601, (218)751-3108 fax: (218)751-3695
Arrowhead (3)	11/20/69	221 W. 1st St., Duluth 55802 (218)722-5545, fax: (218)529-7592
West Central (4)	(Dissolved: 9/30/82)	
Region Five (5)	7/6/73	611 Iowa Ave., Staples 56479 (218)894-3233, fax: (218)894-1328
Mid-Minnesota (6E)	3/29/73	333 W. 6th St., Willmar 56201 (320)235-8504, fax: (320)235-4329
Upper Minnesota Valley (6W)	5/18/73	323 W. Schlieman Ave., Appleton 56208 (320)289-1981, fax: (320)289-1983
East Central (7E)	7/14/73	100 S. Park St., Mora 55051 (320)679-4065, fax: (320)679-4120
Central (7W)	(Dissolved: 9/8/82)	
Southwest (8)	6/12/73	2401 Broadway Ave., Suite 1, Slayton 56172 (507)836-8549, fax: (507)836-8866
Region Nine (9)	2/25/72	410 Jackson St., Box 3367, Mankato 56001, (507)387-5643 Fax: (507)387-7105
Southeastern (10)	(Dissolved: 11/20/81)	

CITIES IN MINNESOTA

Law provides: Minnesota's two basic types of cities are home-rule charter cities, which operate under a local charter, and statutory cities, which operate under the statutory city code (chapter 412 of the *Minnesota Statutes*). The distinction between home-rule cities and statutory cities is one of organization and powers and is not based on differences in population, size, location, or any other physical feature. Of the 854 cities in Minnesota, 107 are home-rule charter cities, and 747 are statutory cities.

Form of government: Home-rule charter cities may establish any form of government they choose in their charters. Typical forms include: council-manager, strong mayor, and mayor-council. Statutory cities may choose a form of government from three alternatives: the mayor-council plan with either an elected clerk (standard plan), or an appointed clerk (plan A), or the council-manager plan (plan B).

Functions: Police and fire protection, street maintenance, sewer and water, parks and recreation are traditional city services. Cities may choose to provide utilities, sell liquor, operate a hospital, maintain an airport, and provide ambulance service, among other options.

The following list of cities was provided courtesy of the League of Minnesota Cities, 145 University Ave. W, St. Paul, MN 55103, (651)281-1200, www.lmnc.org. The information was updated as of January 2001.

Key: **Capital Letters:** Designates COUNTY SEAT

Population: Based on 1999 census estimates

Government: Home-Rule Charter Cities
 SM—strong mayor-council plan
 CM—city manager plan
 MC—weak mayor-council plan

Statutory Cities

A—plan A

B—plan B

S—standard plan

Date: Year incorporated

C.D.: Congressional District

L.D.: Legislative District

Election Year: O—odd-year elections
 E—even-year elections

City	County	Pop.	Govt.	Date	C.D.	L.D.	Election Year
ADA	Norman	1,673	MC	1881	7	02A	O
Adams	Mower	758	A	1887	1	27B	E
Adrian	Nobles	1,140	A	1881	2	21B	E
Afton	Washington	2,938	A	1914	6	56B	E
AITKIN	Aitkin	1,765	A	1889	8	03B	E
Akeley	Hubbard	411	S	1916	7	04A	E
Albany	Stearns	1,733	A	1890	7	14A	E
ALBERT LEA	Freeborn	17,923	CM	1878	1	27A	E
Alberta	Stevens	133	A	1912	7	13A	E
Albertville	Wright	3,226	A	1902	2	19B	E

chapter Six Local Government

City	County	Pop.	Govt.	Date	C.D.	L.D.	Election Year
Alden	Freeborn	612	A	1879	1	27A	E
Aldrich	Wadena	53	S	1938	7	11B	E
ALEXANDRIA	Douglas	8,607	MC	1887	7	10B	E
Alpha	Jackson	148	A	1889	2	22B	E
Altura	Winona	381	A	1906	1	32B	2
Alvarado	Marshall	354	A	1907	7	01B	E
Amboy	Blue Earth	538	A	1887	1	26A	E
Andover	Anoka	24,358	A	1974	6	50B	E
Annandale	Wright	2,496	A	1888	2	19A	E
ANOKA	Anoka	18,145	CM	1858	6	49A	E
Apple Valley	Dakota	44,818	A	1968	6	36A, 36B	E
Appleton	Swift	2,422	A	1881	2	13A	E
Arco	Lincoln	97	A	1903	2	21B	E
Arden Hills	Ramsey	9,666	A	1951	4	53A	E
Argyle	Marshall	615	A	1883	7	01A	E
Arlington	Sibley	1,913	MC	1948	2	23B	E
Ashby	Grant	476	A	1884	7	13A	E
Askov	Pine	345	A	1918	8	08B	E
Atwater	Kandiyohi	1,066	A	1876	2	15B	E
Audubon	Becker	404	A	1881	7	09B	E
Aurora	St. Louis	1,918	A	1903	8	05A	O
AUSTIN	Mower	22,016	MC	1863	1	27B	E
Avoca	Murray	138	A	1881	2	22A	E
Avon	Stearns	1,144	A	1900	7	14A	E
Babbitt	St. Louis	1,572	A	1956	8	06A	E
Backus	Cass	290	A	1902	8	04B	E
Badger	Roseau	460	A	1898	7	01A	E
BAGLEY	Clearwater	1,434	A	1899	7	02B	E
Balaton	Lyon	649	A	1892	2	22A	E
Barnesville	Clay	2,220	MC	1881	7	09B	O
Barnum	Carlton	494	A	1899	8	08B	E
Barrett	Grant	349	A	1889	7	13A	E
Barry	Big Stone	25	S	1904	2	13A	E
Battle Lake	Otter Tail	737	A	1891	7	10A	E
BAUDETTE	Lake of the Woods	1,163	A	1906	7	01A	E
Baxter	Crow Wing	5,475	A	1939	8	12B	E
Bayport	Washington	3,069	A	1881	6	56A	E
Beardsley	Big Stone	265	A	1891	2	13A	E
Beaver Bay	Lake	153	A	1953	8	06A	E
Beaver Creek	Rock	251	A	1884	2	21B	E
Becker	Sherburne	2,366	A	1904	8	19A	E
Bejou	Mahnomen	112	A	1921	7	02A	E
Belgrade	Stearns	697	A	1888	7	14B	E
Belle Plaine	Scott	3,616	A	1868	2	35A	E
Bellechester	Goodhue, Wabasha	154	A	1955	1	29B	E
Bellingham	Lac qui Parle	232	S	1890	2	13B	E
Beltrami	Polk	121	S	1901	7	02A	E
Belview	Redwood	395	A	1893	2	23A	E
BEMIDJI	Beltrami	12,200	CM	1905	7	04A	E
Bena	Cass	149	A	1906	8	04B	E
BENSON	Swift	3,309	CM	1908	2	13B	O
Bertha	Todd	488	A	1897	7	11B	E
Bethel	Anoka	438	A	1902	6	50A	E
Big Falls	Koochiching	329	A	1904	8	03A	E
Big Lake	Sherburne	5,190	A	1898	8	19A	E
Bigelow	Nobles	208	A	1900	2	22A	E
Bigfork	Itasca	389	A	1907	8	03A	E
Bingham Lake	Cottonwood	150	A	1900	2	22B	E
Birchwood	Washington	1,032	A	1921	6	55A	E
Bird Island	Renville	1,310	A	1881	2	15B	E
Biscay	McLeod	122	A	1947	2	20A	E
Biwabik	St. Louis	1,072	MC	1892	8	05A	O
Blackduck	Beltrami	744	A	1901	7	02B	E
Blaine	Anoka, Ramsey	46,166	CM	1954	4, 6	48B, 50B, 51A, 53A	E
Blomkest	Kandiyohi	182	A	1952	2	15B	E
Blooming Prairie	Steele	2,091	A	1874	1	28B	E
Bloomington	Hennepin	87,476	CM	1953	3	40A, 40B, 41A, 41B	O
BLUE EARTH	Faribault	3,642	MC	1872	1	26B	E
Bluffton	Otter Tail	195	S	1903	7	11A	E
Bock	Millie Lacs	119	A	1923	8	17A	E
Borup	Norman	102	S	1951	7	02A	E

City	County	Pop.	Govt.	Date	C.D.	L.D.	Election Year
Bovey	Itasca	655	A	1904	8	03B	E
Bowlus	Morrison	251	S	1908	7	14A	E
Boy River	Cass	52	S	1922	8	04B	O
Boyd	Lac qui Parle	215	A	1893	2	13B	E
Braham	Isanti, Kanabec	1,271	A	1901	8	18A	E
BRAINERD	Crow Wing	13,122	MC	1908	8	12A	E
Brandon	Douglas	466	A	1881	7	10B	E
BRECKENRIDGE	Wilkin	3,707	MC	1908	7	09B	O
Breezy Point	Crow Wing	774	A	1939	8	12A	E
Brewster	Nobles	539	A	1898	2	22A	E
Bricelyn	Faribault	408	A	1903	1	26B	E
Brook Park	Pine	133	A	1919	8	08B	E
Brooklyn Center	Hennepin	28,597	CM	1911	3	46B, 47B	E
Brooklyn Park	Hennepin	65,128	CM	1954	3	47A, 47B, 48A	E
Brooks	Red Lake	141	A	1955	7	01B	E
Brookston	St. Louis	99	S	1907	8	05B	E
Brooten	Stearns, Pope	622	A	1892	7	14B	E
Browerville	Todd	770	MC	1868	7	11B	E
Browns Valley	Traverse	707	A	1881	7	13A	E
Brownsdale	Mower	706	A	1876	1	27B	E
Brownsville	Houston	526	A	1868	1	32B	E
Brownton	McLeod	815	A	1886	2	23B	E
Bruno	Pine	91	S	1903	8	08B	E
Buckman	Morrison	193	S	1903	8	17A	E
BUFFALO	Wright	9,950	A	1881	2	19B	E
Buffalo Lake	Renville	735	A	1891	2	15B	E
Buhl	St. Louis	875	A	1901	8	05B	E
Burnsville	Dakota	59,306	B	1964	3	36B, 38A, 38B, 41B	E
Burtrum	Todd	172	A	1894	7	11B	E
Butterfield	Watonwan	566	A	1895	2	22B	E
Byron	Olmsted	3,225	A	1873	1	28B	E
CALEDONIA	Houston	3,003	A	1870	1	32B	E
Callaway	Becker	214	A	1907	7	02B	E
Calumet	Itasca	374	S	1909	8	03B	O
CAMBRIDGE	Isanti	5,588	A	1876	8	18A	O
Campbell	Wilkin	227	A	1899	7	09B	E
Canby	Yellow Medicine	1,850	MC	1905	2	21A	E
Cannon Falls	Goodhue	3,760	MC	1857	1	37A	E
Canton	Fillmore	358	A	1887	1	31B	E
Carlos	Douglas	366	A	1904	7	10B	E
CARLTON	Carlton	955	A	1881	8	08A	E
Carver	Carver	1,146	A	1877	2	35A	E
Cass Lake	Cass	916	A	1899	8	04B	E
Cedar Mills	Meeker	77	S	1950	2	15B	E
CENTER CITY	Chisago	679	A	1903	8	18B	E
Centerville	Anoka	2,884	A	1910	6	51B	E
Ceylon	Martin	423	A	1900	2	22B	E
Champlin	Hennepin	21,042	A	1946	3	33A, 48A	E
Chandler	Murray	286	S	1900	2	21B	E
Chanhasen	Carver, Hennepin	18,772	B	1896	2	42B, 43A	E
CHASKA	Carver	15,801	A	1891	2	35A	E
Chatfield	Fillmore, Olmsted	2,448	MC	1857	1	31B	E
Chickamaw Beach	Cass	154	A	1950	8	04B	E
Chisago City	Chisago	2,399	A	1906	8	18B	E
Chisholm	St. Louis	5,068	MC	1901	8	05B	E
Chokio	Stevens	508	A	1898	7	13A	E
Circle Pines	Anoka	4,772	A	1950	6	53A	O
Clara City	Chippewa	1,307	S	1891	2	13B	E
Claremont	Dodge	529	A	1878	1	28B	E
Clarissa	Todd	638	A	1897	7	11B	E
Clarkfield	Yellow Medicine	968	A	1887	2	21A	E
Clarks Grove	Freeborn	678	A	1920	1	27A	E
Clear Lake	Sherburne	341	A	1900	8	19A	E
Clearbrook	Clearwater	555	A	1918	7	02B	E
Clearwater	Wright	830	A	1857	2	19A	E
Clements	Redwood	186	A	1903	2	23A	E
Cleveland	LeSueur	752	A	1904	1	24B	E
Climax	Polk	260	A	1897	7	02A	E
Clinton	Big Stone	514	A	1890	2	13B	E
Clitherall	Otter Tail	103	A	1898	7	10A	E
Clontarf	Swift	159	S	1881	2	13B	E

chapter Six Local Government

City	County	Pop.	Govt.	Date	C.D.	L.D.	Election Year
Cloquet	Carlton	11,179	A	1895	8	08A	E
Coates	Dakota	182	A	1953	6	37A	E
Cobden	Brown	58	S	1905	2	23B	E
Cohasset	Itasca	2,380	A	1902	8	03B	O
Cokato	Wright	2,495	A	1878	2	20B	E
Cold Spring	Stearns	3,003	A	1889	7	14B	E
Coleraine	Itasca	1,067	A	1909	8	03B	E
Cologne	Carver	868	A	1881	2	35A	E
Columbia Heights	Anoka	18,714	CM	1921	6	52A	O
Comfrey	Brown, Cottonwood	377	A	1900	2	22B	E
Comstock	Clay	122	S	1921	7	09B	E
Conger	Freeborn	132	A	1934	1	27A	E
Cook	St. Louis	667	A	1926	8	06A	E
Coon Rapids	Anoka	62,473	CM	1959	6	48B, 49A, 49B	E
Corcoran	Hennepin	5,782	MC	1958	3	33A	E
Correll	Big Stone	48	S	1905	2	13B	E
Cosmos	Meeker	585	A	1926	2	15B	E
Cottage Grove	Washington	31,137	A	1965	6	57B	E
Cottonwood	Lyon	1,066	A	1892	2	21A	E
Courtland	Nicolet	472	A	1892	2	23B	E
Cromwell	Carlton	198	S	1903	8	08B	E
CROOKSTON	Polk	8,178	MC	1879	7	02A	E
Crosby	Crow Wing	2,132	A	1910	8	12A	E
Crosslake	Crow Wing	1,598	A	1959	8	12A	E
Crystal	Hennepin	23,662	CM	1887	5	46A, 46B	E
Currie	Murray	277	A	1900	2	22A	E
Cuyuna	Crow Wing	246	A	1910	8	12A	E
Cyrus	Pope	324	A	1899	7	13A	E
Dakota	Winona	358	A	1951	1	32B	E
Dalton	Otter Tail	237	A	1905	7	10A	E
Danube	Renville	552	A	1902	2	15B	E
Danvers	Swift	101	A	1900	2	13A	E
Darfur	Watonswan	149	A	1903	2	22B	E
Darwin	Meeker	240	A	1919	2	20A	O
Dassel	Meeker	1,135	A	1878	2	20A	E
Dawson	Lac qui Parle	1,559	MC	1911	2	13B	E
Dayton	Wright, Hennepin	5,159	A	1901	3	33A	E
De Graff	Swift	137	A	1881	2	13B	O
Deephaven	Hennepin	3,696	A	1900	3	43B	E
Deer Creek	Otter Tail	303	A	1899	7	11A	E
Deer River	Itasca	845	A	1898	8	03A	E
Deerwood	Crow Wing	527	A	1909	8	12B	E
Delano	Wright	3,481	A	1876	2	34A	E
Delavan	Faribault	225	S	1877	1	26B	E
Delhi	Redwood	80	S	1902	2	23A	E
Dellwood	Washington	965	A	1917	6	56A	E
Denham	Pine	34	A	1939	8	08B	E
Dennison	Goodhue	153	A	1904	1	25B, 37A	E
Dent	Otter Tail	195	A	1904	7	11A	E
DETROIT LAKES	Becker	7,405	MC	1903	7	11A	E
Dexter	Mower	310	A	1878	1	27B	E
Dilworth	Clay	3,031	A	1911	7	09B	O
Dodge Center	Dodge	2,150	A	1872	1	28B	E
Donaldson	Kittson	38	A	1902	7	01A	E
Donnelly	Stevens	225	A	1900	7	13A	E
Doran	Wilkin	65	A	1907	7	09B	O
Dover	Olmssted	453	A	1908	1	31B	E
Dovray	Murray	51	A	1924	2	22A	E
DULUTH	St. Louis	84,691	SM	1857	8	06B, 07A, 07B	O
Dumont	Traverse	115	A	1898	2	11A	E
Dundas	Rice	583	A	1878	1	25A	E
Dundee	Nobles	99	A	1898	2	22A	E
Dunnell	Martin	208	A	1901	2	22B	E
Eagan	Dakota	61,113	A	1972	6	38A, 38B	E
Eagle Bend	Todd	530	A	1890	7	11B	E
Eagle Lake	Blue Earth	1,828	A	1902	1	26B	E
East Bethel	Anoka	10,408	A	1957	6	50A	E
East Grand Forks	Polk	8,295	MC	1887	7	01B	O
East Gull Lake	Cass	908	A	1947	8	04B	E
Easton	Faribault	216	A	1874	1	26B	E
Echo	Yellow Medicine	290	A	1893	2	21A	E

Local Government chapter Six

City	County	Pop.	Govt.	Date	C.D.	L.D.	Election Year
Eden Prairie	Hennepin	51,913	B	1962	3	41A, 41B, 42B, 43A	E
Eden Valley	Meeker, Stearns	793	A	1894	2	20A	E
Edgerton	Pipestone	1,122	A	1887	2	21B	E
Edina	Hennepin	47,274	B	1888	3	42A, 42B	E
Effie	Itasca	117	A	1940	8	03A	E
Eitzen	Houston	243	A	1947	1	32B	E
Elba	Winona	231	S	1894	1	32A	E
ELBOW LAKE	Grant	1,169	A	1887	7	13A	E
Elgin	Wabasha	774	A	1895	1	29B	E
Elizabeth	Otter Tail	163	A	1884	7	09B	E
ELK RIVER	Sherburne	16,542	A	1881	8	19B	E
Elko	Scott	397	A	1949	1	37B	E
Elkton	Mower	134	A	1906	1	27B	E
Ellendalc	Steele	556	A	1901	1	28B	E
Ellsworth	Nobles	554	A	1887	2	21B	E
Elmdale	Morrison	129	S	1947	7	14A	E
Elmore	Faribault	684	A	1891	1	26B	E
Elrosa	Stearns	212	S	1938	7	14B	E
Ely	St. Louis	3,841	MC	1891	8	06A	E
Elysian	LeSueur, Waseca	489	A	1883	1	25B	E
Emily	Crow Wing	814	A	1957	8	12A	E
Emmons	Freeborn	429	A	1899	1	27A	E
Erhard	Otter Tail	174	A	1949	7	09B	E
Erskine	Polk	419	A	1897	7	02A	E
Evan	Brown	79	S	1904	2	23A	E
Evansville	Douglas	566	A	1881	7	10A	E
Eveleth	St. Louis	3,923	MC	1913	8	05A	E
Excelsior	Hennepin	2,368	CM	1877	3	43B	E
Eyota	Olmsted	1,621	A	1875	1	31B	E
Fairfax	Renville	1,325	A	1888	2	15B	E
FAIRMONT	Martin	11,268	MC	1878	2	26A	O
Falcon Heights	Ramsey	5,394	A	1949	4	54A	O
FARIBAULT	Rice	19,402	MC	1872	1	25B	E
Farmington	Dakota	11,231	A	1870	6	37A, 37B	E
Farwell	Pope	67	S	1905	7	13A	E
Federal Dam	Cass	119	S	1911	8	04B	E
Felton	Clay	194	A	1901	7	02A	E
FERGUS FALLS	Otter Tail	13,334	MC	1881	7	10A	E
Fertile	Polk	853	A	1888	7	02A	E
Fifty Lakes	Crow Wing	427	A	1949	8	12A	E
Finlayson	Pine	265	A	1905	8	08B	E
Fisher	Polk	406	A	1881	7	02A	E
Flensburg	Morrison	210	S	1911	7	12B	E
Floodwood	St. Louis	572	S	1899	8	03B	E
Florence	Lyon	45	S	1920	2	21B	E
FOLEY	Benton	2,178	A	1901	8	17B	E
Forada	Douglas	178	S	1905	7	10B	E
Forest Lake	Washington	6,950	A	1893	6	51B	E
Foreston	Mille Lacs	389	A	1889	8	17A	E
Fort Ripley	Crow Wing	92	A	1927	8	12B	E
Fosston	Polk	1,500	A	1895	7	02B	E
Fountain	Fillmore	315	A	1876	1	31B	E
Foxhome	Wilkin	153	S	1902	7	09B	O
Franklin	Renville	504	A	1888	2	15B	E
Frazee	Becker	1,242	A	1891	7	11A	E
Freeborn	Freeborn	293	A	1949	1	27A	E
Freeport	Stearns	565	A	1892	7	14B	E
Fridley	Anoka	28,623	CM	1957	6	48B, 52A	E
Frost	Faribault	231	A	1903	1	26B	E
Fulda	Murray	1,250	A	1881	2	22A	E
Funkley	Beltrami	15	S	1904	7	02B	E
Garfield	Douglas	271	A	1905	7	10B	E
Garrison	Crow Wing	140	S	1937	8	12B	E
Garvin	Lyon	123	A	1945	2	22A	E
Gary	Norman	192	A	1901	7	02A	E
GAYLORD	Sibley	2,084	MC	1883	2	23B	E
Gem Lake	Ramsey	458	A	1959	4	53B	E
Geneva	Freeborn	449	A	1889	1	27A	E
Genola	Morrison	83	S	1915	8	17A	E
Georgetown	Clay	103	S	1904	7	02A	E
Ghent	Lyon	314	A	1899	2	21A	E
Gibbon	Sibley	750	A	1887	2	23B	O

chapter Six Local Government

City	County	Pop.	Govt.	Date	C.D.	L.D.	Election Year
Gilbert	St. Louis	1,887	MC	1908	8	05A	E
Gilman	Benton	208	S	1959	8	17B	E
GLENCOE	McLeod	5,368	MC	1873	2	23B	E
Glenville	Freeborn	783	A	1898	1	27A	E
GLENWOOD	Pope	2,653	MC	1881	7	10B	E
Glyndon	Clay	950	A	1881	7	09B	E
Golden Valley	Hennepin	21,037	B	1886	5	45B, 46A	O
Gonvick	Clearwater	288	A	1917	7	02B	E
Good Thunder	Blue Earth	587	A	1893	1	26B	E
Goodhue	Goodhue	696	A	1897	1	29B	E
Goodridge	Pennington	108	A	1915	7	01B	E
Goodview	Winona	3,415	A	1946	1	32A	E
Graceville	Big Stone	645	S	1881	2	13A	E
Granada	Martin	370	A	1885	2	26A	E
GRAND MARAIS	Cook	1,237	A	1903	8	06A	E
Grand Meadow	Mower	988	A	1876	1	31B	E
GRAND RAPIDS	Itasca	8,729	A	1891	8	03B	O
GRANITE FALLS	Chippewa,	3,109	CM	1907	2	15B	E
	Yellow Medicine						
Grant	Washington	4,224	A	1996	6	56A	E
Grasston	Kanabec	112	A	1907	8	18A	E
Green Isle	Sibley	321	A	1883	2	23B	E
Greenbush	Roseau	829	A	1905	7	01A	E
Greenfield	Hennepin	1,951	A	1958	3	34A	E
Greenwald	Stearns	212	S	1915	7	14B	E
Greenwood	Hennepin	701	A	1956	3	43B	E
Grey Eagle	Todd	357	A	1898	7	11B	E
Grove City	Meeker	596	A	1878	2	15B	E
Grygla	Marshall	229	A	1917	7	01A	E
Gully	Polk	125	A	1924	7	02B	E
Hackensack	Cass	257	A	1903	8	04B	E
Hadley	Murray	77	S	1903	2	22A	E
HALLOCK	Kittson	1,251	A	1887	7	01A	E
Halma	Kittson	81	S	1923	7	01A	E
Halstad	Norman	620	S	1893	7	02A	E
Ham Lake	Anoka	12,530	MC	1973	6	50A, 50B	E
Hamburg	Carver	538	A	1900	2	20B	E
Hammond	Wabasha	202	S	1900	1	29B	E
Hampton	Dakota	472	A	1896	1	37A	E
Hancock	Stevens	719	A	1881	7	13A	E
Hanley Falls	Yellow Medicine	231	A	1894	2	21A	E
Hanover	Wright, Hennepin	1,282	A	1892	3	34A	E
Hanska	Brown	443	A	1901	2	23B	E
Harding	Morrison	105	S	1938	8	17A	E
Hardwick	Rock	224	A	1878	2	21B	E
Harmony	Fillmore	1,103	A	1896	1	31B	E
Harris	Chisago	1,105	A	1884	8	18B	E
Hartland	Freeborn	294	A	1893	1	27A	E
HASTINGS	Dakota, Washington	18,034	MC	1857	6	29A, 56B	E
Hatfield	Pipestone	59	A	1919	2	21B	E
Hawley	Clay	1,760	A	1884	7	09B	E
Hayfield	Dodge	1,316	A	1896	1	28B	E
Hayward	Freeborn	234	A	1924	1	27A	E
Hazel Run	Yellow Medicine	73	S	1902	2	21A	E
Hector	Renville	1,150	A	1881	2	15B	E
Heidelberg	LeSueur	99	S	1894	2	25A	E
Henderson	Sibley	865	A	1855	2	23B	E
Hendricks	Lincoln	677	A	1900	2	21B	E
Hendrum	Norman	301	A	1901	7	02A	O
Hcnning	Otter Tail	787	A	1887	7	10A	O
Henriette	Pine	75	A	1920	8	08B	E
Herman	Grant	478	A	1881	7	13A	O
Hermantown	St. Louis	7,316	A	1975	8	08A	E
Heron Lake	Jackson	761	A	1881	2	22B	E
Hewitt	Todd	263	A	1899	7	11B	E
Hibbing	St. Louis	17,671	S	1893	8	05B	E
Hill City	Atkin	522	A	1910	8	03B	E
Hillman	Morrison	48	S	1938	8	17A	E
Hills	Rock	618	A	1904	2	21B	E
Hilltop	Anoka	795	A	1952	6	52A	E
Hinckley	Pine	1,165	A	1885	8	08B	E
Hitterdal	Clay	227	A	1918	7	09B	E
Hoffman	Grant	638	A	1891	7	13A	E

Local Government chapter Six

City	County	Pop.	Govt.	Date	C.D.	L.D.	Election Year
Hokah	Houston	697	A	1871	1	32B	E
Holdingford	Stearns	638	A	1896	7	14A	E
Holland	Pipestone	201	S	1898	2	21B	E
Hollandale	Freeborn	274	A	1945	1	27A	E
Holloway	Swift	112	S	1903	2	13A	E
Holt	Marshall	97	S	1915	7	01A	O
Hopkins	Hennepin	17,055	CM	1893	3	44A	O
Houston	Houston	988	A	1874	1	32B	E
Howard Lake	Wright	1,770	A	1878	2	20B	E
Hoyt Lakes	St. Louis	2,280	A	1955	8	06A	E
Hugo	Washington	5,936	A	1906	6	51B, 56A	E
Humboldt	Kittson	61	S	1919	7	01A	E
Hutchinson	McLeod	13,307	MC	1881	2	20A	O
Ihlen	Pipestone	91	S	1919	2	21B	E
Independence	Hennepin	3,284	A	1956	3	34A	O
INTERNATIONAL FALLS	Koochiching	7,638	MC	1909	8	03A	E
Inver Grove Heights	Dakota	30,322	A	1907	4, 6	39A, 39B	E
Iona	Murray	150	A	1896	2	22A	E
Iron Junction	St. Louis	127	S	1893	8	06A	E
Ironton	Crow Wing	555	A	1911	8	12A	E
Isanti	Isanti	2,134	A	1901	8	18A	E
Isle	Millie Lacs	655	A	1913	8	17A	E
IVANHOE	Lincoln	719	A	1901	2	21B	E
JACKSON	Jackson	3,521	MC	1881	2	22B	E
Janesville	Wasceca	2,070	A	1870	1	26B	E
Jasper	Pipestone, Rock	591	A	1889	2	21B	E
Jeffers	Cottonwood	426	A	1900	2	22B	O
Jenkins	Crow Wing	337	A	1917	8	12A	E
Johnson	Big Stone	35	S	1903	2	13A	E
Jordan	Scott	3,509	A	1872	2	35B	E
Kandiyohi	Kandiyohi	538	S	1904	2	15A	E
Karlstad	Kittson	858	A	1905	7	01A	E
Kasota	LeSueur	691	A	1890	1	24B	E
Kasson	Dodge	4,370	A	1870	1	28B	E
Keewatin	Itasca	1,100	S	1906	8	03B	E
Kelliher	Beltrami	367	A	1903	7	02B	E
Kellogg	Wabasha	444	A	1877	1	29B	E
Kennedy	Kittson	306	A	1899	7	01A	E
Kenneth	Rock	72	A	1921	2	21B	E
Kensington	Douglas	287	A	1891	7	13A	E
Kent	Wilkin	120	A	1904	7	09B	E
Kenyon	Goodhue	1,584	A	1885	1	28B	E
Kerkhoven	Swift	745	A	1881	2	13B	E
Kerrick	Pine	64	S	1946	8	08B	E
Kettle River	Carlton	190	A	1921	8	08B	E
Kicster	Faribault	587	A	1900	1	26B	O
Kilkenny	LeSueur	170	A	1883	1	25B	E
Kimball	Stearns	689	A	1892	7	14B	E
Kinbrae	Nobles	18	S	1896	2	22A	E
Kingston	Meeker	128	A	1961	2	20A	E
Kinney	St. Louis	234	S	1910	8	05A	E
La Crescent	Houston	4,777	A	1903	1	32B	E
La Porte	Hubbard	148	S	1908	7	04A	E
La Prairie	Itasca	544	S	1890	8	03B	O
La Salle	Watsonwan	92	A	1921	2	26A	E
Lafayette	Nicollet	478	A	1900	2	23B	E
Lake Benton	Lincoln	656	A	1881	2	21B	E
Lake Bronson	Kittson	254	A	1916	7	01A	E
Lake City	Wabasha, Goodhue	4,744	MC	1872	1	29B	E
Lake Crystal	Blue Earth	2,188	MC	1870	1	26A	O
Lake Elmo	Washington	6,779	A	1925	6	56B	E
Lake Henry	Stearns	87	A	1913	7	14B	E
Lake Lillian	Kandiyohi	227	A	1926	2	15B	E
Lake Park	Becker	747	A	1881	7	09B	E
Lake Saint Croix Beach	Washington	1,156	A	1951	6	56B	E
Lake Shore	Cass	935	A	1947	8	04B	E
Lake Wilson	Murray	302	A	1900	2	21B	E
Lakefield	Jackson	1,676	A	1887	2	22B	E
Lakeland	Washington	2,066	A	1951	6	56B	E
Lakeland Shores	Washington	371	S	1949	6	56B	E
Lakeville	Dakota	40,315	A	1878	3, 6	36A, 37B	E
Lamberton	Redwood	958	A	1879	2	22B	E

chapter Six Local Government

City	County	Pop.	Govt.	Date	C.D.	L.D.	Election Year
Lancaster	Kittson	336	A	1905	7	01A	E
Landfall	Washington	623	S	1959	6	57A	E
Lanesboro	Fillmore	845	A	1869	1	31B	E
Lastруп	Morrison	110	S	1916	8	17A	O
Lauderdale	Ramsey	2,728	A	1949	4	54A	O
LE CENTER	LeSueur	2,139	A	1890	1	25A	E
Le Roy	Mower	928	A	1876	1	31B	E
Le Sueur	LeSueur	3,865	MC	1858	2	24B	E
Lengby	Polk	105	A	1904	7	02B	E
Leonard	Clearwater	31	S	1922	7	02B	E
Leonidas	St. Louis	59	S	1917	8	05A	E
Lester Prairie	McLeod	1,253	A	1888	2	20B	E
Lewiston	Winona	1,492	A	1875	1	32B	E
Lewisville	Watonwan	298	A	1902	2	26A	E
Lexington	Anoka	2,275	A	1950	6	51A	O
Lilydale	Dakota	600	A	1951	4	38A	E
Lindstrom	Chisago	2,992	A	1894	8	18B	E
Lino Lakes	Anoka	15,760	MC	1955	6	51B	O
Lismore	Nobles	249	A	1902	2	21B	E
LITCHFIELD	Meeker	6,305	MC	1872	2	20A	E
Little Canada	Ramsey	9,731	A	1953	4	53B, 54B	E
LITTLE FALLS	Morrison	7,667	MC	1879	8	12B	E
Littlefork	Koochiching	874	A	1904	8	03A	E
Long Beach	Pope	229	S	1938	7	10B	E
Long Lake	Hennepin	1,901	A	1906	3	34B	E
LONG PRAIRIE	Todd	2,829	A	1883	7	11B	E
Longville	Cass	247	A	1941	8	04B	E
Lonsdale	Rice	1,487	A	1911	1	25A	O
Loretto	Hennepin	546	A	1940	3	34B	E
Louisburg	Lac qui Parle	35	S	1905	2	13B	E
Lowry	Pope	232	S	1896	7	13A	E
Lucan	Redwood	224	A	1902	2	21A	E
LUVERNE	Rock	4,526	MC	1877	2	21B	E
Lyle	Mower	511	A	1875	1	27B	E
Lynd	Lyon	304	A	1857	2	21A	E
Mabel	Fillmore	738	A	1892	1	31B	E
Madelia	Watonwan	2,230	A	1873	2	26A	E
MADISON	Lac qui Parle	1,886	MC	1923	2	13B	O
Madison Lake	Blue Earth	767	A	1891	1	26B	E
Magnolia	Rock	152	A	1894	2	21B	E
MAHNOMEN	Mahnomen	1,191	A	1905	7	02A	E
Mahtomedi	Washington	7,485	A	1931	6	55A, 56A	O
Manchester	Freeborn	64	A	1947	1	27A	E
Manhattan Beach	Crow Wing	57	S	1941	8	12A	E
MANKATO	Blue Earth, Nicollet	32,355	CM	1858	1	24A, 24B	E
MANTORVILLE	Dodge	1,029	A	1857	1	28B	E
Maple Grove	Hennepin	49,479	A	1954	3	33A, 33B	E
Maple Lake	Wright	1,571	A	1890	2	19A	E
Maple Plain	Hennepin	2,198	A	1912	3	34B	E
Mapleton	Blue Earth	1,557	A	1878	1	26B	E
Mapleview	Mower	201	A	1946	1	27B	E
Maplewood	Ramsey	35,780	B	1957	4	53B, 54B, O	
						55B, 57A	
Marble	Itasca	607	S	1909	8	03B	O
Marietta	Lac qui Parle	196	A	1900	2	13B	E
Marine on Saint Croix	Washington	716	A	1875	6	51B	E
MARSHALL	Lyon	12,825	MC	1876	2	21A	E
Mayer	Carver	532	A	1900	2	35A	E
Maynard	Chippewa	427	A	1897	2	13B	E
Mazeppa	Wabasha	769	A	1877	1	29B	E
Mc Grath	Aitkin	71	A	1923	8	08B	E
Mc Gregor	Aitkin	367	S	1903	8	08B	E
Mc Kinley	St. Louis	116	S	1892	8	05A	E
McIntosh	Polk	650	A	1891	7	02A	E
Meadowlands	St. Louis	121	A	1924	8	05B	E
Medford	Steele	802	A	1936	1	28B	E
Medicine Lake	Hennepin	374	A	1944	3	45B	E
Medina	Hennepin	3,860	A	1955	3	34B	E
Meire Grove	Stearns	116	S	1896	7	14B	E
Melrose	Stearns	2,786	A	1881	7	14B	E
Menahga	Wadena	1,137	A	1892	7	04B	E
Mendota	Dakota	162	A	1887	3	38A	E
Mendota Heights	Dakota	10,300	A	1956	4	38A, 39A	E

Local Government chapter Six

City	County	Pop.	Govt.	Date	C.D.	L.D.	Election Year
Mentor	Polk	178	A	1902	7	02A	E
Middle River	Marshall	272	A	1904	7	01A	E
Miesville	Dakota	138	A	1951	1	37A	E
MILACA	Mille Lacs	2,410	B	1897	8	17A	E
Milan	Chippewa	327	A	1893	2	13B	E
Millerville	Douglas	98	A	1903	7	10A	E
Millville	Wabasha	169	S	1899	1	29B	E
Milroy	Redwood	284	A	1902	2	21A	E
Miltona	Douglas	223	A	1930	7	10A	E
MINNEAPOLIS	Hennepin	358,610	MC	1856	5	58A, 58B, 59A, 59B, 60A, 60B, 61A, 61B, 62A, 62B, 63A, 63B	O
Minniciska	Wabasha, Winona	131	A	1875	1	29B, 32A	E
Minneota	Lyon	1,417	A	1881	2	21A	E
Minnesota City	Winona	253	A	1895	1	32A	E
Minnesota Lake	Faribault, Blue Earth	679	A	1876	1	26B	E
Minnetonka	Hennepin	53,444	CM	1956	3	43B, 44A, 45A	O
Minnetonka Beach	Hennepin	582	MC	1894	6	43A	E
Minnetrista	Hennepin	4,174	A	1960	3	34A	E
Mizpah	Koochiching	90	S	1905	8	03A	E
MONTEVIDEO	Chippewa	5,480	CM	1879	2	13B	E
Montgomery	LeSueur	2,580	A	1902	1	25A	E
Monticello	Wright	7,756	A	1875	2	19A	E
Montrose	Wright	1,076	A	1881	2	20B	E
MOORHEAD	Clay	34,052	CM	1881	7	09A	O
Moose Lake	Carlton	2,173	A	1899	8	08B	E
MORA	Kanabec	3,113	A	1891	8	17A	O
Morgan	Redwood	940	A	1889	2	23A	E
MORRIS	Stevens	5,651	CM	1878	7	13A	O
Morristown	Rice	855	A	1875	1	25B	E
Morton	Renville	437	A	1887	2	15B	E
Motley	Morrison, Cass	495	A	1905	7	12B	E
Mound	Hennepin	9,812	B	1912	3	34A	E
Mounds View	Ramsey	12,950	MC	1958	4	52B	E
Mountain Iron	St. Louis	3,394	A	1892	8	05A	E
Mountain Lake	Cottonwood	2,054	A	1886	2	22B	E
Murdock	Swift	276	A	1881	2	13B	E
Myrtle	Freeborn	56	A	1937	1	27A	E
Nashua	Wilkin	63	A	1902	7	9B	
Nashwauk	Itasca	978	A	1921	8	3B	
Nassau	Lac qui Parle	67	S	1897	2	13B	E
Nelson	Douglas	177	A	1905	7	10B	E
Nerstrand	Rice	267	A	1897	1	25B	E
Nevis	Hubbard	401	A	1902	7	04B	E
New Auburn	Sibley	371	A	1895	2	23B	E
New Brighton	Ramsey	22,905	B	1890	4	52A, 52B	O
New Germany	Carver	379	A	1901	2	35A	E
New Hope	Hennepin	21,632	B	1953	5	46A	E
New London	Kandiyohi	1,042	A	1889	2	15A	E
New Market	Scott	281	A	1895	1	37B	O
New Munich	Stearns	335	A	1896	7	14B	E
New Prague	Scott, LeSueur	4,320	MC	1877	1	25A	E
New Richland	Waseca	1,209	A	1878	1	26B	E
New Trier	Dakota	97	A	1874	1	37A	E
NEW ULM	Brown	14,142	CM	1857	2	23A	E
New York Mills	Otter Tail	1,039	A	1884	7	11A	E
Newfolden	Marshall	341	A	1916	7	01A	E
Newport	Washington	3,731	A	1889	6	57B	E
Nicollet	Nicollet	862	A	1881	2	23B	E
Nielsville	Polk	88	A	1920	7	02A	E
Nimrod	Wadena	89	S	1946	7	04B	E
Nisswa	Crow Wing	1,655	A	1946	8	12A	E
Norcross	Grant	76	A	1904	7	13A	O
North Branch	Chisago	6,772	A	1881	8	18B	E
North Mankato	Nicollet	11,844	A	1921	1	24B	E
North Oaks	Ramsey	3,907	A	1956	4	53B	E
North St. Paul	Ramsey	12,836	B	1888	4	55B	E
Northfield	Dakota, Rice	16,457	SM	1871	1	25A, 37A	E
Northome	Koochiching	280	A	1903	8	03A	E

chapter Six Local Government

City	County	Pop.	Govt.	Date	C.D.	L.D.	Election Year
Northrop	Martin	262	A	1933	2	26A	E
Norwood Young America	Carver	3,008	A	1997	2	20B	E
Oak Grove	Anoka	6,745	A	1993	6	50A	E
Oak Park Heights	Washington	4,015	A	1959	6	56A	E
Oakdale	Washington	26,331	A	1968	6	56B, 57A	E
Odessa	Big Stone	138	A	1895	2	13B	E
Odin	Watsonwan	119	A	1902	2	22B	E
Ogema	Becker	154	S	1907	7	02B	E
Ogilvie	Kanabec	539	A	1902	8	17A	E
Okabena	Jackson	206	A	1938	2	22B	E
Oklee	Red Lake	419	A	1914	7	01B	E
OLIVIA	Renville	2,613	A	1881	2	15B	E
Onamia	Mille Lacs	851	A	1908	8	17A	E
Ormsby	Watsonwan, Martin	162	A	1902	2	22B	E
Orono	Hennepin	7,728	A	1954	3	34B, 43A	E
Oronoco	Olmsted	870	A	1968	1	31A	E
Orr	St. Louis	282	A	1935	8	06A	E
ORTONVILLE	Big Stone	2,067	MC	1881	2	13B	O
Osakis	Douglas, Todd	1,357	A	1881	7	11B	E
Oslo	Marshall	361	A	1905	7	01B	E
Osseo	Hennepin	2,641	A	1875	3	48A	O
Ostrander	Fillmore	264	A	1918	1	31B	E
Otsego	Wright	6,690	S	1990	2	19B	E
Ottertail	Otter Tail	417	S	1904	7	10A	E
OWATONNA	Steele	21,599	MC	1858	1	28A	O
Palisade	Aitkin	147	A	1922	8	03B	E
PARK RAPIDS	Hubbard	3,074	A	1890	7	04B	O
Parkers Prairie	Otter Tail	970	A	1903	7	10A	E
Paynesville	Stearns	2,348	A	1887	2	14B	E
Pease	Mille Lacs	164	S	1923	8	17A	E
Pelican Rapids	Otter Tail	1,998	A	1883	7	09B	E
Pemberton	Blue Earth	239	A	1946	1	26B	E
Penock	Kandiyohi	479	A	1903	2	15A	E
Pequot Lakes	Crow Wing	896	A	1902	8	12A	E
Perham	Otter Tail	2,397	B	1881	7	11A	E
Perley	Norman	122	A	1906	7	02A	E
Peterson	Fillmore	244	A	1909	1	32B	E
Pierz	Morrison	1,150	S	1894	8	12B	E
Pillager	Cass	348	A	1900	8	12B	E
PINE CITY	Pine	2,831	A	1881	8	18B	E
Pine Island	Goodhue, Olmsted	2,313	A	1878	1	29B, 31A	E
Pine River	Cass	984	A	1901	8	04B	E
Pine Springs	Washington	446	A	1959	6	56B	E
PIPESTONE	Pipestone	4,503	MC	1881	2	21B	E
Plainview	Wabasha	3,008	A	1875	1	29B	E
Plato	McLeod	334	A	1889	2	20B	E
Pleasant Lake	Stearns	540	S	1938	7	14A	E
Plummer	Red Lake	279	A	1905	7	01B	E
Plymouth	Hennepin	64,313	CM	1955	3	33B, 34B, 45A, 45B	E
Porter	Yellow Medicine	207	S	1898	2	21A	E
PRESTON	Fillmore	1,517	A	1871	1	31B	E
Princeton	Mille Lacs, Sherburne	3,995	A	1877	8	17A, 17B	E
Prinsburg	Kandiyohi	504	A	1952	2	15B	E
Prior Lake	Scott	15,100	B	1891	2	35B	O
Proctor	St. Louis	3,000	A	1894	8	08A	E
Quamba	Kanabec	124	A	1952	8	17A	E
Racine	Mower	326	A	1959	1	31B	E
Ramsey	Anoka	18,833	MC	1974	6	50B	E
Randall	Morrison	587	S	1900	7	12B	E
Randolph	Dakota	379	S	1904	1	37A	E
Ranier	Koochiching	195	A	1908	8	03A	E
Raymond	Kandiyohi	705	A	1897	2	15B	E
RED LAKE FALLS	Red Lake	1,507	A	1881	7	01B	E
RED WING	Goodhue	15,883	MC	1857	1	29A	E
REDWOOD FALLS	Redwood	5,220	MC	1876	2	23A	E
Regal	Kandiyohi	46	A	1940	2	15A	E
Remer	Cass	353	A	1912	8	04B	E
Renville	Renville	1,367	MC	1881	2	15B	E
Revere	Redwood	109	A	1900	2	22A	E
Rice	Benton	742	A	1890	7	14A	E
Richfield	Hennepin	34,289	CM	1908	5	40A, 63B	E

City	County	Pop.	Govt.	Date	C.D.	L.D.	Election Year
Richmond	Stearns	1,140	A	1890	7	14B	E
Richville	Otter Tail	114	S	1904	7	10A	E
Riverton	Crow Wing	120	A	1914	8	12A	E
Robbinsdale	Hennepin	14,079	CM	1893	5	46B	E
ROCHESTER	Olmsted	82,019	MC	1858	1	30A, 30B, 31A	E
Rock Creek	Pine	1,168	A	1970	8	18B	E
Rockford	Wright, Hennepin	3,471	A	1881	3	34A	E
Rockville	Stearns	671	S	1903	7	14B	E
Rogers	Hennepin	2,698	A	1914	3	33A	E
Rollingstone	Winona	735	A	1892	1	32A	E
Ronneby	Benton	49	S	1899	8	17B	E
Roosevelt	Roseau, Lake of the Woods	188	A	1906	7	01A	E
Roscoe	Stearns	136	A	1911	7	14B	E
Rose Creek	Mower	372	A	1899	1	27B	E
ROSEAU	Roseau	2,755	A	1895	7	01A	E
Rosemount	Dakota	13,544	A	1875	6	37A	E
Roseville	Ramsey	34,548	B	1948	4	54A, 54B	O
Rothsay	Wilkin, Otter Tail	454	A	1883	7	09B	E
Round Lake	Nobles	450	A	1898	2	22A	E
Royalton	Morrison	863	A	1887	8	14A	E
Rush City	Chisago	1,667	A	1873	8	18B	E
Rushford	Fillmore	1,638	MC	1854	1	32B	O
Rushford Village	Fillmore	703	S	1885	1	32B	E
Rushmore	Nobles	358	A	1900	2	22A	E
Russell	Lyon	383	A	1898	2	21A	E
Ruthon	Pipestone	317	A	1897	2	21B	E
Rutledge	Pine	185	S	1893	8	08B	E
Sabin	Clay	491	S	1929	7	09B	E
Sacred Heart	Renville	569	A	1883	2	15B	O
Sanborn	Redwood	441	A	1891	2	23A	E
Sandstone	Pine	2,101	A	1887	8	08B	E
Sargeant	Mower	73	A	1900	1	31B	E
Sartell	Stearns, Benton	8,960	A	1907	7	14A	E
Sauk Centre	Stearns	3,866	A	1876	7	10B	E
Sauk Rapids	Benton	9,957	A	1881	7	16A, 17B	E
Savage	Scott	18,071	A	1892	3	41B	O
Scanlon	Carlton	879	A	1902	8	08A	E
Seaforth	Redwood	83	S	1901	2	21A	E
Sebeka	Wadena	654	A	1898	7	11A	E
Sedan	Pope	58	S	1897	7	14B	E
Shafer	Chisago	399	A	1922	8	18B	E
SHAKOPEE	Scott	17,251	A	1875	2	35B, 41B	O
Shelly	Norman	202	A	1902	7	02A	E
Sherburn	Martin	1,071	A	1879	2	22B	E
Shevlin	Clearwater	146	S	1889	7	02B	E
Shoreview	Ramsey	26,545	B	1957	4	53A, 53B	E
Shorewood	Hennepin	7,082	A	1956	3	43A, 43B	E
Silver Bay	Lake	2,066	A	1956	8	06A	E
Silver Lake	McLeod	793	A	1889	2	20B	E
Skyline	Blue Earth	337	A	1957	1	24A	E
SLAYTON	Murray	2,150	A	1883	2	22A	E
Sleepy Eye	Brown	3,720	MC	1878	2	23A	E
Sobieski	Morrison	207	S	1915	7	12B	E
Solway	Beltrami	74	S	1899	7	04A	E
South Haven	Wright	200	A	1902	2	20B	O
South St. Paul	Dakota	20,194	MC	1887	4	39A, 39B	O
Spicer	Kandiyohi	1,183	A	1904	2	15A	E
Spring Grove	Houston	1,237	A	1889	1	32B	E
Spring Hill	Stearns	73	A	1900	7	14B	O
Spring Lake Park	Anoka, Ramsey	7,142	A	1953	4	48B	E
Spring Park	Hennepin	1,843	A	1951	3	34A	E
Spring Valley	Fillmore	2,478	A	1872	1	31B	E
Springfield	Brown	2,178	MC	1881	2	23A	E
Squaw Lake	Itasca	133	A	1940	8	03A	E
St. Anthony	Stearns	77	A	1911	7	14A	E
St. Anthony Village	Hennepin, Ramsey	8,435	B	1945	4	54A	O
St. Bonifacius	Hennepin	1,829	A	1904	3	34A	E
St. Charles	Winona	3,104	MC	1870	1	31B	E
St. Clair	Blue Earth	720	A	1907	1	26B	E
ST. CLOUD	Benton, Sherburne, Stearns	60,076	SM	1856	7	16A, 16B, 17B	O

chapter Six Local Government

City	County	Pop.	Govt.	Date	C.D.	L.D.	Election Year
St. Francis	Anoka	4,414	MC	1962	6	50A	E
St. Hilaire	Pennington	294	A	1883	7	01B	O
ST. JAMES	Watsonwan	4,392	MC	1951	2	26A	E
St. Joseph	Stearns	4,934	A	1890	7	14A	E
St. Leo	Yellow Medicine	107	S	1940	2	21A	E
St. Louis Park	Hennepin	44,236	CM	1886	5	44A, 44B	O
St. Martin	Stearns	283	A	1890	7	14B	E
St. Mary's Point	Washington	361	A	1951	6	56B	E
St. Michael	Wright	8,291	A	1890	2	19B	E
ST. PAUL	Ramsey	266,927	SM	1849	4	52A, 52B, 53A, 53B, 54A, 54B, 55A, 55B, 64A, 64B, 65A, 65B, 66A, 66B, 67A, 67B	O
St. Paul Park	Washington	5,022	A	1909	3	57B	O
ST. PETER	Nicollet	10,038	A	1865	2	24B	O
St. Rosa	Stearns	74	S	1939	7	11B	E
St. Stephen	Stearns	868	A	1914	7	14A	E
St. Vincent	Kittson	113	S	1881	7	01A	E
Stacy	Chisago	1,290	A	1923	8	18A	E
Staples	Todd, Wadena	2,973	MC	1906	7	11B	O
Starbuck	Pope	1,195	A	1883	7	13A	E
Steen	Rock	178	A	1942	2	21B	E
Stephen	Marshall	690	A	1883	7	01A	E
Stewart	McLeod	572	A	1888	2	15B	E
Stewartville	Olmsted	5,319	A	1893	1	31A	E
STILLWATER	Washington	16,193	MC	1854	6	56A	E
Stockton	Winona	597	A	1947	1	32B	E
Storden	Cottonwood	265	A	1921	2	22B	E
Strandquist	Marshall	78	S	1923	7	01A	E
Strathcona	Roseau	42	S	1920	7	01A	E
Sturgeon Lake	Pine	266	A	1889	8	08B	E
Sunburg	Kandiyohi	111	S	1951	2	15A	E
Sunfish Lake	Dakota	490	A	1958	4	39A	E
Swanville	Morrison	318	A	1893	7	12B	E
Taconite	Itasca	317	S	1909	8	03B	O
Tamarack	Aitkin	52	A	1921	8	08B	E
Taopi	Mower	93	S	1878	1	31B	E
Taunton	Lyon	170	A	1900	2	21A	E
Taylor's Falls	Chisago	830	A	1858	8	18B	E
Tenney	Wilkin	3	S	1901	7	09B	E
Tenstrike	Beltrami	197	S	1901	7	04A	O
THIEF RIVER FALLS	Pennington	8,484	A	1896	7	01B	E
Thomson	Carlton	146	A	1891	8	08A	E
Tintah	Traverse	69	S	1899	7	13A	E
Tonka Bay	Hennepin	1,496	A	1901	3	43A	E
Tower	St. Louis	496	MC	1889	8	06A	E
Tracy	Lyon	2,017	MC	1893	2	22A	E
Trail	Polk	55	A	1950	7	02B	E
Trimont	Martin	731	A	1958	2	22B	E
Trommald	Crow Wing	113	A	1917	8	12A	E
Trosky	Pipestone	119	S	1893	2	21B	E
Truman	Martin	1,274	A	1900	2	26A	E
Turtle River	Beltrami	83	A	1901	7	04A	E
Twin Lakes	Freeborn	138	A	1957	1	27A	E
Twin Valley	Norman	815	A	1894	7	02A	E
TWO HARBORS	Lake	3,556	MC	1907	8	06A	E
Tyler	Lincoln	1,218	A	1887	2	21B	E
Ulen	Clay	533	A	1896	7	02A	E
Underwood	Otter Tail	335	A	1912	7	10A	E
Upsala	Morrison	407	A	1917	7	14A	E
Urbank	Otter Tail	72	A	1947	7	10A	E
Utica	Winona	214	A	1893	1	32B	E
Vadnais Heights	Ramsey	13,483	A	1957	4	53B	E
Ventura	Stearns	3,132	A	2000	7	16B	O
Vergas	Otter Tail	283	A	1905	7	11A	E
Vermillion	Dakota	510	A	1881	6	37A	E
Verndale	Wadena	542	A	1883	7	11B	E
Vernon Center	Blue Earth	327	A	1899	1	26A	E
Vesta	Redwood	325	S	1900	2	21A	E

City	County	Pop.	Govt.	Date	C.D.	L.D.	Election Year
Victoria	Carver	3,899	A	1915	2	43A	E
Viking	Marshall	88	S	1921	7	01B	E
Villard	Pope	242	S	1883	7	10B	E
Vining	Otter Tail	88	S	1909	7	10A	E
Virginia	St. Louis	9,065	MC	1894	8	05A	O
WABASHA	Wabasha	2,571	MC	1858	1	29B	E
Wabasso	Redwood	683	A	1900	2	21A	E
Waconia	Carver	5,818	A	1881	2	35A	E
WADENA	Wadena, Otter Tail	4,274	A	1881	7	11A	E
Wahkon	Mille Lacs	220	A	1912	8	17A	E
Waite Park	Stearns	6,599	A	1893	7	16B	O
Waldorf	Waseca	246	A	1920	1	26B	E
WALKER	Cass	1,013	A	1896	8	04B	E
Walnut Grove	Redwood	621	A	1879	2	22A	E
Walters	Faribault	88	A	1903	1	26B	E
Waltham	Mower	158	A	1898	1	27B	E
Wanamingo	Goodhue	944	A	1917	1	28B	E
Wanda	Redwood	100	A	1901	2	23A	E
Warba	Itasca	138	S	1911	8	03B	E
WARREN	Marshall	1,720	MC	1891	7	01B	E
Warroad	Roseau	1,896	A	1901	7	01A	E
WASECA	Waseca	9,427	CM	1868	1	28A	E
Watertown	Carver	2,795	A	1877	2	20B	E
Waterville	LeSueur	1,852	A	1857	1	25B	E
Watkins	Meeker	854	A	1893	2	20A	E
Watson	Chippewa	200	S	1883	2	13B	E
Waubun	Mahnomen	392	A	1907	7	02A	E
Waverly	Wright	692	A	1881	2	20B	E
Wayzata	Hennepin	4,174	CM	1883	3	45A	E
Welcome	Martin	785	A	1890	2	22B	E
Wells	Faribault	2,380	A	1871	1	26B	E
Wendell	Grant	156	S	1904	7	13A	E
West Concord	Dodge	909	A	1894	1	28B	E
West St. Paul	Dakota	19,648	CM	1889	4	39A	E
West Union	Todd	76	S	1900	7	11B	E
Westbrook	Cottonwood	834	A	1901	2	22A	E
Westport	Pope	42	S	1926	7	10B	E
Whalan	Fillmore	81	S	1876	1	31B	E
WHEATON	Traverse	1,641	A	1887	7	13A	E
White Bear Lake	Ramsey, Washington	26,643	CM	1881	4	53B, 55A	E
Wilder	Jackson	76	A	1899	2	22B	E
Willernie	Washington	568	A	1948	6	55A	E
Williams	Lake of the Woods	232	A	1922	7	01A	E
WILLMAR	Kandiyohi	18,903	MC	1874	2	15A	E
Willow River	Pine	299	A	1891	8	08B	E
Wilmont	Nobles	349	A	1900	2	22A	E
Wilton	Beltrami	178	S	1906	7	04A	E
WINDOM	Cottonwood	4,543	MC	1884	2	22B	E
Winger	Polk	150	A	1921	7	02A	E
Winnebago	Faribault	1,519	A	1873	1	26B	E
WINONA	Winona	26,355	CM	1857	1	32A	E
Winsted	McLeod	1,853	A	1887	2	20B	E
Winthrop	Sibley	1,331	MC	1876	2	23B	E
Winton	St. Louis	158	S	1901	8	06A	E
Wolf Lake	Becker	32	A	1949	7	02B	E
Wolverton	Wilkin	150	A	1913	7	09B	E
Wood Lake	Yellow Medicine	408	A	1891	2	21A	E
Woodbury	Washington	42,342	A	1967	6	56B, 57A	E
Woodland	Hennepin	501	A	1948	3	43B	E
Woodstock	Pipestone	147	S	1892	2	21B	E
WORTHINGTON	Nobles	10,033	MC	1909	2	22A	E
Wrenshall	Carlton	334	A	1926	8	08B	E
Wright	Carlton	135	S	1920	8	08B	E
Wykoff	Fillmore	473	A	1876	1	31B	E
Wyoming	Chisago	2,928	A	1902	8	18B	E
Zemple	Itasca	70	S	1911	8	03A	E
Zimmerman	Sherburne	2,620	A	1910	8	17B	E
Zumbro Falls	Wabasha	234	S	1898	1	29B	E
Zumbrota	Goodhue	2,537	A	1877	1	29B	E

TOWNSHIPS IN MINNESOTA

Law provides: Townships are governed by a board of supervisors elected by the people for three year terms, and administrative officers elected/appointed for two year terms. The annual town meeting is held in each town on the second Tuesday of March. Optional forms of organization may be selected by the voters. (*Minnesota Statutes, Chapters 365, 368*)

Functions: Townships have authority for planning, subdivision control, zoning, maintenance of public works, parks, cemeteries, and hospitals in addition to regular duties such as elections, tax levies and public roads.

Additional information about Minnesota's 1,792 townships is available from the Minnesota Association of Townships, 805 Central Ave. E, Box 267, St. Michael 55376, (763)497-2330.

SCHOOL DISTRICTS IN MINNESOTA

Law provides: The public school districts of Minnesota provide for the education of 845,800 students from kindergarten through grade 12.*

School facilities are supplied by the 341 independent school districts, four integration districts, 21 education districts, four tribal schools, 25 cooperative districts, and 65 charter schools. In addition, many students have the opportunity to enroll in schools outside their own district through various attendance options programs. School districts are governed by an elected school board. Minnesota law provides that public education shall be free and no pupil can be denied an education because of economic hardship and the inability to provide the books and supplies necessary to complete the requirements for graduation. (*Minnesota Statutes, Chapter 120*)

Additional information about Minnesota school districts is available from Data Management, Department of Children, Families & Learning, 1500 Hwy. 36 W, Roseville, MN 55113, (651)582-8600.

*Private Schools provide for the education of 88,380 students.

DISTRICT NAME	PHONE #	NUMBER	ADDRESS
AITKIN COUNTY			
Aitkin	218-927-2115	1	306 NW 2nd St., 56431-1289
Hill City	218-697-2394	2	500 Lone Ave., 55748-9600
McGregor	218-768-2111	4	Box 160, 2nd St. & Albert, 55760-0160
ANOKA COUNTY			
Anoka-Hennepin	763-506-1000	11	11299 Hanson Blvd. NW, Coon Rapids 55433-3799
Centennial	763-792-6000	12	4707 North Rd., Circle Pines 55014-1898
Columbia Heights	763-586-4505	13	1400 NE 49th Ave., 55421-1992
Coon Rapids Learning Center	763-862-9223	4008	11294 Robinson Dr. NW, Coon Rapids, 55443
Fridley	763-502-5000	14	6000 W Moore Lake Dr., 55432-5698
Pact Charter School	763-421-8475	4008	2665 N 4th Ave., Anoka 55303
St. Francis	763-753-7048	15	4115 Ambassador Blvd., 55070-9668
Spring Lake Park	763-786-5570	16	8000 Hwy. 65 NE, 55432-2071
BECKER COUNTY			
Detroit Lakes	218-847-9271	22	Box 766, 702 Lake Ave., 56501
Frazee	218-334-3181	23	Box 186, Hwy. 87 E, 56544
Lake Park	218-238-5914	2889	Box 479, 56554-0479
Pine Point	218-573-3550	25	Box 8, Ponsford 56575

DISTRICT NAME	PHONE #	NUMBER	ADDRESS
BELTRAMI COUNTY			
Bemidji	218-759-3110	31	201 NW 15th St., 56601-3865
Blackduck	218-835-5200	32	Box N, E 1st St., 56630-0342
Kelliher	218-647-8286	36	Box 259, 56650
Red Lake	218-679-3353	38	Box 99, Hwy. 1, 56671
BENTON COUNTY			
Foley	320-968-7175	51	Box 297, 56329
Sauk Rapids	320-253-4703	47	Box 520, 56379-0520
BIG STONE COUNTY			
Clinton-Graceville-Beardsley	320-325-5282	2888	Box 361, Clinton 56225-0361
Ortonville	320-839-6181	62	200 Trojan Dr., 56278-0247
BLUE EARTH COUNTY			
Lake Crystal-			
Wellcome Memorial	507-726-2323	2071	Box 160, Lake Crystal 56055-0160
Mankato	507-387-1868	77	Box 8741, 10 Civic Center, 56002-8741
Maple River	507-524-3915	2135	Box 515, 101 6th Ave. NE, Mapleton 56065-0515
River Bend Academy	507-625-9331	4006	Box 3004, 228 Pleasant St., Mankato 56001
St. Clair	507-245-3501	75	Box 99, 121 W Main St., 56080-0099
BROWN COUNTY			
Comfrey	507-877-3491	81	Box 68, 56019-0068
Hanska Community School	507-439-6225	4051	Box 47, Hanska 56041
New Ulm	507-359-8401	88	400 S Payne, 56073-3296
Sleepy Eye	507-794-7903	84	400 SW 4th Ave., 56085-1204
Springfield	507-723-4283	85	12 S Burns, 56087-1299
CARLTON COUNTY			
Barnum	218-389-6978	91	Box 227, 55707-0227
Carlton	218-384-4225	93	Box 310, 55718-0310
Cloquet	218-879-6721	94	509 Carlton Ave., 55720-1757
Cromwell	218-644-3737	95	Box 7, 55726-0007
Esko	218-879-2969	99	Box 10, 2 Hwy. 61 E, 55733
Moose Lake	218-485-4435	97	413 Birch Ave., Box 489, 55767-0489
Wrenshall	218-384-4274	100	Box 68, 55797-0068
CARVER COUNTY			
Chaska	952-556-6100	112	110600 Village Rd., 55318-1394
Norwood	952-467-7000	108	531 Morse St., 55368-0247
Waconia	952-442-6600	110	24 S Walnut St., 55387
Watertown-Mayer	952-955-0200	111	Box 939, 1001 Hwy. 25 NW, Watertown 55388-0939
World Learner Charter School	952-368-7398	4016	112050 Hundertmark Rd., Chaska 55318
CASS COUNTY			
Cass Lake	218-335-2204	115	Rt. 3, Box 4, 56633-0004
Peaks Charter School	218-746-4060	4033	Box 128, Pillager 56473
Pillager	218-746-3772	116	Box 38, 56473-0038
Pine River-Backus	218-587-4720	2174	Box 610, Pine River 56474
Remer-Longville	218-566-2351	118	Rt. 1, Box A, Remer 56672-9701
Walker-Hackensack-Akeley	218-547-4201	113	Box 4000, Walker 56484-4000
CHIPPEWA COUNTY			
M.A.C.C.R.A.Y.	320-847-2154	2180	Box 690, Clara City 56222-0690
Montevideo	320-269-8833	129	2001 William Ave., 56265-2200
CHISAGO COUNTY			
Chisago Lakes	651-213-2000	2144	13750 Lake Blvd., Lindstrom 55045-0187
Franconia	651-257-2898	323	Box 130, Scandia 55073
North Branch	651-674-1000	138	Box 370, 320 Main St., 55056-0370
Rush City	320-358-4855	139	Box 566, 51001 Fairfield, 55069-0566
CLAY COUNTY			
Barnesville	218-354-2217	146	Box 189, 56514-0189
Dilworth-Glyndon-Felton	218-287-2371	2164	Box 188, Dilworth 56529
Hawley	218-483-4647	150	Box 608, 56549-0608
Moorhead	218-236-6400	152	810 S 4th Ave., 56560
Ulen-Hitterdal	218-596-8853	914	Box 389, Ulen 56585-0389
CLEARWATER COUNTY			
Bagley	218-694-6184	162	202 Bagley Ave. NW, 56621-9302
Clearbrook-Gonvick	218-776-3112	2311	Box 8, Clearbrook 56634-0008

chapter Six Local Government

DISTRICT NAME	PHONE #	NUMBER	ADDRESS
COOK COUNTY			
Cook County	218-387-2271	166	Box 1030, Grand Marais 55604-1030
COTTONWOOD COUNTY			
Mountain Lake	507-427-2325	173	Box 400, 450 12th St., 56159
Westbrook	507-274-5450	175	Box 128, 56183-0128
Windom	507-831-6901	177	Box C-177, 56101-0177
CROW WING COUNTY			
Brainerd	218-828-5300	181	300 Quince St., 56401-4095
Crosby-Ironton	218-546-5165	182	711 Poplar St., Crosby 56441-1198
Crosslake Community School	218-692-3156	4059	14036 Cty. Rd. 36, Crosslake 56442
Emily Charter School	218-763-3401	4012	Box 40, 56447
Pequot Lakes	218-568-4996	186	Box 368, 56472-0368
DAKOTA COUNTY			
Burnsville	952-707-2000	191	100 River Ridge Ct., 55337
Farmington	952-463-6400	192	510 Walnut St., 55024-1389
Hastings	651-437-6111	200	190 E 9th St., 55033-2116
Inver Grove	651-306-7800	199	2990 E 80th St., Inver Grove Heights 55076-3235
Lakeville	952-469-7100	194	8670 W 210th St., 55044-8501
Randolph	507-263-2151	195	Box 38, 29110 Davisson Ave., 55065-0038
Rosemount-Apple Valley-Eagan	651-423-7700	196	14445 Diamond Path W, Rosemount 55068-4199
South St. Paul	651-457-9400	6	104 S 5th Ave., 55075-2062
W St. Paul-Mendota Heights	651-681-2396	197	1897 Delaware Ave., Mendota Heights 55118
DODGE COUNTY			
Hayfield	507-477-3235	203	Box 6, 55940-0006
Kasson-Mantorville	507-634-1100	204	101 16th St. NE, Kasson 55944-1610
Triton	507-374-2192	2125	Box 40, Dodge Center 55927-0040
DOUGLAS COUNTY			
Alexandria	320-762-2141	206	Box 308, 56308-0308
Brandon	320-524-2263	207	Box 185, 3rd & Stowe, 56315-0185
Evansville	218-948-2241	208	Box 40, 123 2nd Ave., 56326
Osakis	320-859-2191	213	Box X, 500 E 1st Ave., 56360-0624
FAIRBAULT COUNTY			
Blue Earth Area Public School	507-526-3188	2860	315 E 6th St., 56013-2006
United South Central	507-553-3134	2134	250 SW 2nd Ave., Wells 56097-1997
FILLMORE COUNTY			
Fillmore Central	507-886-6464	2198	145 Main Ave. SE, Harmony 55939-0599
Kingsland	507-352-4341	2137	Box 96, 201 W Bartlett St., Wykoff 55990-0096
Lanesboro	507-467-2229	229	Box 410, 100 Kirkwood E, 55949
Mabel-Canton	507-493-5423	238	Box 337, Mabel 55954
Rushford-Peterson	507-864-7785	239	Box 627, Rushford 55971-0627
FREEBORN COUNTY			
Albert Lea	507-379-4800	241	109 West Ave., 56007-2477
Alden	507-874-3240	242	Box 99, 56009-0099
Glenville-Emmons	507-448-3623	2886	230 SE 5th St., 56036-9772
GOODHUE COUNTY			
Cannon Falls	507-263-3562	252	820 E Minnesota St., 55009-2299
Goodhue	651-923-4447	253	510 3rd Ave., 55027-0128
Kenyon-Wanamingo	507-789-5283	2172	400 6th St., Kenyon 55946-1199
Pine Island	507-356-8326	255	Box 398, 55963-0398
Red Wing	651-385-4500	256	2451 Eagle Ridge Dr., 55066-7444
GRANT COUNTY			
Ashby	218-747-2257	261	Box C, 56309-0403
Herman-Norcross	320-677-2291	264	Box 288, Herman 56248-0288
West Central Area	320-528-2650	2342	Rt. 1, Box 1A, Barrett 56311-9701

DISTRICT NAME	PHONE #	NUMBER	ADDRESS
HENNEPIN COUNTY			
Aurora Charter School	763-646-3221	4067	7608 N 67th Ave., Brooklyn Park 55428
Bloomington	952-885-8450	271	8900 Portland Ave. S, 55420-2994
Brooklyn Center	763-561-2120	286	6500 Humboldt Ave. N, 55430-1897
Cedar Riverside Community	612-339-5767	4004	1610 S 6th St., Mpls. 55454-1102
Cyber Village Academy	612-623-3131	4025	2331 University Ave. SE, Mpls. 55414
Eden Prairie	952-975-7000	272	8100 School Rd., 55344-2292
Edina	952-928-2500	273	5701 Normandale Rd. 55424-1599
El Colegio Charter School	612-728-5466	4057	1515 E Lake St. #210, Minneapolis 55407
Fort Snelling Academy	612-317-9957	4063	301 S. Anthony Ave. #2A, Minneapolis 55414
Four Directions Charter School	612-522-4436	4052	1113 W Broadway, Minneapolis 55411
Frederick Douglass Math/Science	612-374-1532	4010	2922 Oakland Ave., Mpls. 55407-1304
Harvest Prep School/Seed	612-381-9743	4032	1300 Olson Memorial Hwy., Mpls. 55411
Heart of the Earth Charter School	612-331-8862	4044	1209 4th St. SE, Minneapolis 55414
Hopkins	612-988-4000	270	1001 State Hwy. 7, 55305-7294
Metropolitan Learning All	952-858-9170	6065	141 E Broadway, Blmgt. 55425-5500
Minneapolis	612-627-2050	1	807 NE Broadway, 55413-2398
Minnesota Transitions Charter	612-728-8915	4017	2526 S 27th Ave., #300, Mpls. 55406-2339
Minnetonka	952-906-2500	276	5621 Hwy. 101, 55345-4214
Native Arts High School	612-870-1723	4071	1433 E Franklin Ave., Minneapolis 55404
New Visions Charter School	612-789-1236	4011	1800 2nd St. NE, Mpls. 55418
Odyssey Charter School	763-424-6771	4030	6510 Zane Ave. N, Brooklyn Park 55429
Orono	952-449-8300	278	Box 46, 685 Old Crystal Bay Rd., Long Lake 55356
Osseo	763-391-7000	279	11200 N 93rd Ave., Maple Grove 55369-6605
Richfield	612-798-6000	280	7001 Harriet Ave. S, 55423-3000
Robbinsdale	763-504-8000	281	4148 Winnetka Ave. N, New Hope 55427-1288
St. Anthony-New Brighton	612-706-1000	282	3303 33rd Ave. NE, St. Anthony 55418-9971
St. Louis Park	952-928-6000	283	6425 W 33rd St., 55426-3498
Sojourner Truth Academy	612-588-3599	4038	1922 N 25th Ave., Mpls. 55411
Wayzata	952-745-5000	284	Box 660, 55391-0660
West Metro Education District	612-332-9552	6069	1130 Nicollet Mall, Mpls. 55403
Westonka	952-491-8001	277	5600 Lynwood Blvd., Mound 55364-1499
HOUSTON COUNTY			
Caledonia	507-724-3316	299	103 N Ramsey St., 55921-1194
Houston	507-896-3378	294	306 W Elm St., 55943-0363
La Crescent-Hokah	507-895-4484	300	510 S Oak St., La Crescent 55947-1315
La Crescent Montessori Acad.	507-895-4054	4054	28 S Oak St., La Crescent 55947-1332
Spring Grove	507-498-3221	297	Box 626, 55974-0626
HUBBARD COUNTY			
LaPorte	218-224-2288	306	Rt. 2, Box 1, 56461-9522
Nevis	218-652-3500	308	Box 138, 56467-0138
Park Rapids	218-732-3333	309	Box 591, 56470-0591
ISANTI COUNTY			
Braham	320-396-3313	314	Box 4, 531 Elmhurst Ave. S, 55006-0488
Cambridge-Isanti	763-689-4988	911	315 NE 7th Lane, Cambridge 55008-1269
ITASCA COUNTY			
Deer River	218-246-2420	317	Box 307, 56636-0307
Grand Rapids	218-327-5700	318	820 N Pokegama Ave., 55744-2687
Greenway	218-245-1566	316	Box 195, Coleraine 55722-0195
Nashwauk-Keewatin	218-885-2705	319	400 2nd St., Nashwauk 55769-1298
JACKSON COUNTY			
Heron Lake-Okabena	507-793-2307	330	Box 378, Heron Lake 56137-0378
Jackson County Central	507-847-3608	2862	1128 N Hwy. 71, Jackson 56143-1075
KANABEC COUNTY			
Mora	320-679-3560	332	400 E Maple, 55051-1313
Ogilvie	320-272-5070	333	333 School Dr., 56358-0160
KANDIYOHI COUNTY			
New London-Spicer	320-354-2087	345	Box 430, New London 56273
Prinsburg	320-978-4721	815	Box 297, 56281
Willmar	320-231-8500	347	611 SW 5th St., 56201-3297
KITTSOON COUNTY			
Kittson Central	218-843-3682	2171	Box 670, Hallock 56728-0670
Lancaster	218-762-5400	356	Box 217, 56735
Tri-County	218-436-2261	2358	Box 178, Karlstad 56732

chapter Six Local Government

DISTRICT NAME	PHONE #	NUMBER	ADDRESS
KOOCHICHING COUNTY			
International Falls	218-283-8468	361	900 5th St., 56649-2488
Littlefork-Big Falls	218-278-6614	362	700 Main St., Littlefork 56653
South Koochiching	218-897-5277	363	Box 465, Northome 56661
LAC QUI PARLE COUNTY			
Bellingham	320-568-2118	371	Rt. 1, Box 1, 56212-9701
Dawson-Boyd	320-769-2955	378	848 Chestnut St., 56232-2224
Lac Qui Parle Valley	320-752-4200	2853	Rt. 2, Box 68A, Madison 56256-9631
LAKE COUNTY			
Lake Superior	218-834-8216	381	405 4th Ave., Two Harbors 55616
LAKE OF THE WOODS COUNTY			
Lake of the Woods	218-634-2735	390	Box 310, Baudette 56623
LE SUEUR COUNTY			
Cleveland	507-931-5953	391	Box 310, 56017-0310
Le Center	507-357-6802	392	150 W Tyrone St., 56057-1299
Le Sueur-Henderson	507-665-8828	2397	Suite 2, 115 1/2 N 5th St., Le Sueur 56058-1849
Montgomery-Lonsdale	507-364-8100	394	Box 29, 101 NE 2nd St., Montgomery 56069-0029
Waterville-Elysian-Morris	507-362-4432	2143	500 E Paquin St., Waterville 56096-1596
LINCOLN COUNTY			
Hendricks	507-275-3116	402	200 E. Lincoln, 56136-0137
Ivanhoe	507-694-1540	403	Box 9, 56142-0009
Lake Benton	507-368-4236	404	Box 158, 101 Garfield St., 56149-0158
Tyler	507-247-5911	409	Box 659, 56178-0659
LYON COUNTY			
Balaton	507-734-5601	411	Box 150, 330 3rd St., 56115-0150
Lakeview	507-423-5164	2167	Box 107, Cottonwood 56229-0107
Lynd	507-865-4404	415	Box 68, 56157-0068
Marshall	507-537-6924	413	401 S Saratoga St., 56258-1799
Minneota	507-872-6532	414	Box 98, 504 N Monroe St., 56264-0098
Russell	507-823-4371	418	Box 310, 3rd & Prairie, 56169-0310
Tracy	507-629-5500	417	934 Pine St., 56175-0030
MAHNOMEN COUNTY			
Mahnomen	218-935-2211	432	Box 319, 209 1st St., 56557-0319
Waubun	218-473-2171	435	Box 98, 56589-0098
MARSHALL COUNTY			
Grygla	218-294-6155	447	Box 18, 56727-0018
Marshall County Central School	218-874-8530	441	Box 189, Newfolden 56738-0189
Stephen-Argyle Central School	218-478-3315	2856	Box 68, Stephen 56757-0279
Warren-Alvarado-Oslo	218-745-5393	2176	224 E. Bridge St., Warren 56762-1599
MARTIN COUNTY			
Fairmont Area Schools	507-238-4234	2752	115 S Park St., 56031-2287
Granada-Huntley-East Chain	507-447-2211	2536	Box 17, Granada 56039-0017
Martin County West	507-728-8276	2448	Box 268, 308 4th St., Welcome 56181-0268
Truman	507-776-2111	458	Box 276, 401 E 1st St. S, 56088-0276
MCLEOD COUNTY			
Glencoe-Silver Lake	320-864-2498	2859	1621 E 16th St., Glencoe 55336-1799
Hutchinson	320-587-2860	423	30 Glen St. N, 55350-1696
Lester Prairie	320-395-2521	424	131 Hickory St. N, 55354-0158
McLeod West Schools	320-328-5214	2887	Box 99, 335 S 3rd St., Brownton 55312-0099
MEEKER COUNTY			
A.C.G.C.	320-857-2271	2396	27250 MN Hwy. 4, Grove City 56243-5003
Dassel-Cokato	320-286-5535	466	Box 1700, Cokato 55321
Eden Valley-Watkins	320-453-6310	463	Box 100, Eden Valley 55329-0100
Litchfield	320-693-2444	465	114 N Holcombe, 55355-1409
MILLE LACS COUNTY			
Isle	320-676-3146	473	Box 25, 56342-0025
Milaca	320-983-7210	912	500 Hwy. 23 W, 56353-1147
Onamia	320-532-4174	480	35465 125th Ave., 56359-2807
Princeton	763-389-2422	477	706 1st. St., 55371-1820

DISTRICT NAME	PHONE #	NUMBER	ADDRESS
MORRISON COUNTY			
Little Falls	320-632-2002	482	1001 SE 5th Ave., 56345-3398
Pierz	320-468-6458	484	112 Kamnic St., 56364
Royalton	320-584-5531	485	Box 5, 56373-0005
Swanville	320-547-2431	486	Box 98, 56382-0098
Upsala	320-573-2174	487	Box 190, 415 S Main St., 56384-0190
MOWER COUNTY			
Austin	507-433-0966	492	202 NE 4th Ave., 55912
Grand Meadow	507-754-5318	495	Box 68, 55936-0068
Lc Roy	507-324-5743	499	Box 1000, 55951
Lyle	507-325-4146	497	Box 359, 700 2nd St., 55953-0359
Southland	507-582-3283	500	Box 351, 203 NW 2nd St., Adams 55909-0351
MURRAY COUNTY			
Fulda	507-425-2514	505	Box 247, 410 N College Ave., 56131-0247
Murray County Central	507-836-6183	2169	2420 28th St., Slayton 56172-1498
NICOLLET COUNTY			
Lafayette Public Charter	507-228-8943	4050	Box 112, Lafayette 56054
Nicollet	507-225-3411	507	Box 108, 56074-0108
St. Peter	507-931-5703	508	803 Davis St., 56082-1657
NOBLES COUNTY			
Adrian	507-483-2266	511	Box 40, 415 Kentucky Ave., 56110-0040
Brewster	507-842-5951	513	Box 309, 915 4th Ave., 56119-0309
Ellsworth	507-967-2242	514	Box 8, 56129-0008
Round Lake	507-945-8123	516	445 Harrison St., 56167-9799
Worthington	507-372-2172	518	1117 Marine Ave., 56187-0878
NORMAN COUNTY			
Ada-Borup	218-784-5310	2854	Box 308, 105 E 4th Ave., Ada 56510-0308
Norman County East	218-584-5151	2215	Box 420, Twin Valley 56584-0420
Norman County West	218-456-2152	2527	Box 328, Halstad 56548-0328
OLMSTED COUNTY			
Byron	507-775-2383	531	501 NE 10th Ave., 55920
Chatfield	507-867-4210	227	205 Union St. NE, 55923-1099
Dover-Eyota	507-545-2125	533	615 South Ave., Eyota 55934-2916
Rochester	507-285-8551	535	615 SW 7th St., 55902
Rochester Off Campus Charter	507-282-3325	4056	1001 NW 5th St., Rochester 55901
Stewartville	507-533-1438	534	500 SW 4th St., 55976-1198
Studio Academy	507-254-2448	4061	707 NE 1st Ave., Rochester 55906
OTTER TAIL COUNTY			
Battle Lake	218-864-5215	542	Box 1280, 56515-1280
Fergus Falls	218-736-7576	544	4B East Dr., 56537-4104
Henning	218-583-2927	545	Box 15, 56551-0015
New York Mills	218-385-4201	553	Box 218, 209 Hayes St., 56567-0218
Parkers Prairie	218-338-6011	547	Box 46, 411 S Otter Ave., 56361-0046
Pelican Rapids	218-863-5910	548	Box V, 56572-0642
Perham	218-346-4501	549	520 S 1st Ave., 56573-1797
Underwood	218-826-6101	550	Box 248, 200 Southern Ave., 56586-0248
PENNINGTON COUNTY			
Goodridge	218-378-4133	561	Box 195, 56725-0195
Thief River Falls	218-681-8711	564	230 S Labrec, 56701-2800
PINE COUNTY			
East Central	320-245-2289	2580	Box 260, 501 Court Ave. N, Sandstone 55072-0260
Hinckley-Finlayson	320-384-6277	2165	Box 308, Hinckley 55037-0308
Pine City	320-629-4000	578	1400 S. 6th St., 55063-2064
Willow River	218-372-3131	577	8142 Pine St., 55795-0066
PIPESTONE COUNTY			
Edgerton	507-442-7881	581	Box 28, 56128
Pipestone-Jasper	507-825-5861	2689	400 SW 2nd Ave., Pipestone 56164
Ruthon	507-658-3301	584	Box B, 56170-0017

chapter Six Local Government


DISTRICT NAME	PHONE #	NUMBER	ADDRESS
POLK COUNTY			
Climax	218-857-2385	592	Box 67, 56523-0067
Crookston	218-281-5313	593	415 Jackson Ave., 56716-2099
East Grand Forks	218-773-3494	595	Box 151, 56721-0151
Fertile-Beltrami	218-945-6933	599	Box 648, 210 Mill St., Fertile 56540-0648
Fisher	218-891-4105	600	313 Park Ave., 56723
Fosston	218-435-6335	601	301 E 1st St., 56542-1399
Mentor	218-637-2015	604	Box 68, 52 Lincoln Ave. N, 56736
Win-E-Mac	218-687-2236	2609	Rt. 2, Box 148A, McIntosh 56556-9820
POPE COUNTY			
Cyrus	320-795-2216	611	Box 40, 56323-0040
Minnewaska	320-239-4820	2149	3330 Hwy. 28 W, Glenwood 56334-9327
RAMSEY COUNTY			
ACORN Dual Language Comm.	651-738-4875	4018	2169 Stillwater Ave., St. Paul 55119-3508
City Academy	651-298-4624	4000	958 Jessie St., St. Paul 55101-4058
Community of Peace Academy	651-776-5151	4015	471 Magnolia Ave. E, St. Paul 55101-3849
Cyber Village Academy	651-523-7170	4025	1336 Energy Park Dr., St. Paul 55108
Early Learning Charter School	651-645-0200	4035	1355 Pierce Butler Rt., St. Paul 55104-1359
East Metro Integration	651-487-5450	6067	30 E. Co. Rd. B, Maplewood 55117-1927
Face to Face Academy	651-772-5556	4036	1165 Arcade St., St. Paul 55106
Family Academy	651-633-1037	4062	2300 Hamline Ave. S, Roseville 55113
Higher Ground Academy	612-624-2842	4027	301 S 19th Ave., Mpls. 55455
High School for Recording	651-917-6960	4039	550 Vandalia Ave., St. Paul 55114
Hope Community Academy	651-225-9406	4070	720 Payne St., St. Paul 55106
Learning Adventures Charter	651-645-0200	4034	1745 University Ave. W, St. Paul 55104-3624
Metro Deaf Charter School	651-224-3995	4005	265 W Lafayette Frontage, St. Paul 55107
Mexica Multicultural Education	651-453-0115	4060	711 Smith Ave. S, St. Paul 55107
Minnesota Business Academy	651-726-2100	4065	505 Wabasha St., St. Paul 55102
Minnesota Institute of Technology	612-381-9743	4069	Box 8033, St. Paul 55108
Minnesota Technology Charter	651-645-0200	4031	1745 University Ave. W #3, St. Paul 55104-3624
Mounds View	651-639-6212	621	2959 Hamline Ave. N, St. Paul 55113-1664
New Spirit School	651-487-3888	4029	643 Virginia St., St. Paul 55103-1758
North St. Paul-Maplewood	651-748-7410	622	1801 Beebe Rd., Maplewood 55109
Opportunities for Learning	651-649-5911	4041	1919 University Ave. W, St. Paul 55104
Roseville	651-635-1600	623	1251 W Co. Rd. B-2, 55113-3299
St. Paul	651-293-5100	625	360 Colborne St., 55102
St. Paul Family Learning	651-644-5052	4019	1745 University Ave. W. St. Paul 55104-3624
Skills for Tomorrow Charter	651-647-6000	4006	547 Wheeler St. N, St. Paul 55104
Skills for Tomorrow Junior	651-647-6000	4037	547 Wheeler St., St. Paul 55104
Twin Cities Academy	651-205-4749	4042	486 View St., St. Paul 55102-3824
White Bear Lake	651-407-7500	624	4855 Bloom Ave., #300, 55110-5418
RED LAKE COUNTY			
Oklee	218-796-5136	627	Box 100, 56742-0100
Plummer	218-465-4222	628	Box 7, 56748-0007
Red Lake Falls	218-253-2139	630	Box 399, 56750
REDWOOD COUNTY			
Cedar Mountain	507-249-5990	2754	Box 188, Morgan 56266-0188
Milroy	507-336-2563	635	Box 10, 103 Prospect St., 56263-0010
Red Rock Central	507-752-7361	2884	Box 278, Lamberton 56152-0278
Redwood Falls	507-644-3531	2758	100 George Ramseth Dr., 56283-1938
Wabasso	507-342-5114	640	Box 69, 1333 May St., 56293-0069
Walnut Grove	507-859-2141	641	Box 278, 6th & Washington, 56180-0278
RENVILLE COUNTY			
Belview	320-329-8362	631	Box 338, Renville, 56284-0338
B.O.L.D.	320-365-4060	2534	Box 460, Bird Island, 55310-0460
Buffalo Lake-Hector	320-848-2232	2159	Box 307, 220 W 3rd St., Hector 55342-0307
Eci' Nompá Woonspe	507-697-9055	4028	Box 10, Morton 56270
Renville County West	320-329-8362	2890	Box 338, 56284-0338
RICE COUNTY			
Faribault	507-333-6000	656	2855 NW 1st Ave., 55021-1908
Nerstrand Charter School	507-333-6850	4055	205 S 2nd St., Nerstrand 55053
Northfield	507-663-0629	659	1400 Division St. S, 55057
Village School of Northfield	507-663-8990	4021	209 Oak St., 55057
ROCK COUNTY			
Hills-Beaver Creek	507-962-3240	671	Box 547, Hills 56138-0547
Luverne	507-283-8088	2184	709 N Kniss, 56156-1229

DISTRICT NAME	PHONE #	NUMBER	ADDRESS
ROSEAU COUNTY			
Badger	218-528-3201	676	Box 68, 110 Carpenter Ave., 56714-0068
Greenbush-Middle River	218-782-2231	2683	Box 70, Greenbush 56726-0070
Roscau	218-463-1471	682	509 NE 3rd St., 56751-1199
Warroad	218-386-1472	690	510 Cedar Ave., 56763
ST. LOUIS COUNTY			
Chisholm	218-254-5726	695	300 SW 3rd Ave., 55719-2074
Duluth	218-723-4150	709	215 N 1st Ave. E, 55802-2069
Edison Charter School	218-728-9556	4020	1750 Kenwood Ave., Duluth 55811
Ely	218-365-6166	696	600 E Harvey St., 55731-1699
Eveleth-Gilbert	218-744-7701	2154	801 Jones St., Eveleth 55734-1696
Floodwood	218-476-2285	698	Box 287, 115 W 4th Ave., 55736-0287
Hermantown	218-729-9313	700	4307 Ugstad Rd., Hermantown 55811
Hibbing	218-263-4850	701	E 8th Ave. & 21st St., 55746-1803
Martin Hughes Charter School	218-258-2274	4040	2000 Wanless St., Buhl 55713
Mesabi East	218-229-3321	2711	601 N 1st St. W, Aurora 55705
Mountain Iron-Buhl	218-735-8271	712	Box 537, Mountain Iron 55768-0537
Nett Lake	218-757-3330	707	13090 Westley Dr., 55772-8122
Proctor	218-624-4934	704	131 9th Ave., 55810-2797
St. Louis County	218-749-8130	2142	731 3rd St. S, Virginia 55792-3099
Virginia	218-741-6955	706	411 S 5th Ave., 55792-2734
SCOTT COUNTY			
Belle Plaine	952-873-2400	716	220 S Market St., 56011-1796
Jordan	952-492-6200	717	500 Sunset Dr., 55352-1698
New Prague	952-758-1700	721	301 Lexington Ave. S, 56071-1439
Prior Lake	952-447-2185	719	Box 539, 55372-0539
Shakopee	952-496-5006	720	505 S Holmes St., 55379-1384
SHERBURNE COUNTY			
Becker	763-261-4502	726	12000 Hancock St., 55308-9585
Big Lake	763-262-2536	727	Box 410, 501 Minnesota Ave., 55309-0410
Elk River	763-241-3400	728	327 King Ave., 55330-1391
SIBLEY COUNTY			
G.F.W	507-834-9813	2365	323 E 11th St., Gibbon 55335-9618
Minnesota New Country School	507-248-3353	4007	Box 48, Henderson 56044-0488
Sibley East	507-964-2292	2310	Box 1000, Arlington 55307-1000
STEARNS COUNTY			
Albany	320-845-2171	745	Box 330, 56307-0330
Belgrade-Brooklyn-Eloso	320-254-8213	2364	Box 339, 615 Washburn Ave., Belgrade 56312-0339
Central Minnesota Deaf School	320-203-0552	4022	3335 West. St., #108, St. Cloud 56301
Holdingford	320-746-2196	738	Box 250, 56340-0250
Kimball	320-398-5585	739	Box 368, 55353-0368
Melrose	320-256-4224	740	546 N 5th Ave. E, 56352
Paynesville	320-243-3410	741	217 W Mill St., 56362
Rocori	320-685-4901	750	534 N 5th Ave., Cold Spring 56320
St. Cloud	320-253-9333	742	628 Roosevelt Rd., 56301-4898
Sartell	320-656-0748	748	Box 328, 56377-0328
Sauk Centre	320-352-2284	743	903 State Rd., 56378-1698
STEELE COUNTY			
Blooming Prairie	507-583-4427	756	202 NW 4th Ave., 55917
Medford	507-451-5250	763	Box 38, 104 NE 2nd St., 55049-0038
Owatonna	507-444-8601	761	515 W Bridge St., 55060-2816
STEVENS COUNTY			
Chokio-Alberta	320-324-7131	771	Box 68, 311 W 1st St., Chokio 56221-0068
Hancock	320-392-5622	768	Box 367, 56244-0367
Morris	320-589-4840	769	201 S Columbia Ave., 56267-1598
SWIFT COUNTY			
Benson	320-843-2710	777	1400 Montana Ave., 56215-1246
Kerkhoven-Murdock-Sunburg	320-264-1411	775	302 N 15th St., Kerkhoven 56252-0168
TODD COUNTY			
Bertha-Hewitt	218-924-2500	786	Box 8, Bertha 56437-0008
Browerville	320-594-2272	787	Box 185, 56438-0185
Eagle Valley	218-738-6442	2759	Box 299, 2759 Yosmain St., Eagle Bend 56446-0299
Long Prairie-Grey Eagle	320-732-4195	2753	205 S 2nd St., Long Prairie 56347-1600
Staples-Motley	218-894-2430	2170	401 Centennial Ln., Staples 56479-2118

chapter Six Local Government

DISTRICT NAME	PHONE #	NUMBER	ADDRESS
TRAVERSE COUNTY			
Browns Valley	320-695-2103	801	Box N, 118 Church St., 56219-0259
Wheaton Area School	320-563-8283	803	1700 S 3rd Ave., 56296-1696
WABASHA COUNTY			
Elgin-Millville	507-876-2493	806	Box D, Elgin 55932-0364
Lake City	651-345-2198	813	Box 454, 55041-1664
Plainview	507-534-3651	810	500 W Broadway, 55964-1095
Wabasha-Kellogg	651-565-4603	811	2113 Hiawatha Dr. E, Wabasha 55981-1783
Zumbrota-Mazeppa	507-732-5107	2805	Box 222, 425 Chestnut St., Mazeppa 55956-0222
WADENA COUNTY			
Menahga	218-564-4141	821	Box 160, Hwy. 71 S 56464-0160
Sebekka	218-837-5101	820	Box 249, 200 NW 1st St., 56477-0249
Verndale	218-445-5184	818	Box 1, 411 S Brown St., 56481-9701
Wadena-Deer Creek	218-631-2155	2155	Box 151, 520 Colfax Ave., Wadena 56482-0151
WASECA COUNTY			
Janesville-Waldorf-Pember	507-234-5478	2835	Box 389, 110 E 3rd St., Janesville 56048-0389
NR.H.E.G.	507-465-3205	2168	Box 427, New Richland 56072
Waseca	507-835-2500	829	501 Elm Ave. E, 56093-3399
WASHINGTON COUNTY			
Forest Lake	651-982-8100	831	6100 N 210th St., 55025-9796
Mahtomedi	651-407-2000	832	1520 Mahtomedi Ave., 55115-1900
Math & Science Academy	651-578-7507	4043	8430 Woodbury Crossing, Woodbury 55125
New Heights Charter School	651-439-1962	4003	614 W Mulberry St., Stillwater 55082
North Lakes Academy	651-982-2773	4053	255B NW 7th Ave., Forest Lake 55025-1157
South Washington County	651-458-6300	833	7362 E Pt. Douglas Rd., Cottage Grove 55016-3025
Stillwater	651-351-8301	834	1875 Greeley St. S, 55082-6094
Valley Crossing Community	651-702-5700	6072	9900 Park Crossing Dr., Woodbury 55125-5023
WATONWAN COUNTY			
Butterfield	507-956-2771	836	Box 189, 56120-0189
Madelia	507-642-3232	837	320 Buck Ave. SE, 56062-1836
St. James	507-375-5974	840	Box 514, 56081-0509
WILKIN COUNTY			
Breckenridge	218-643-2694	846	710 N 13th St., 56520-1399
Campbell-Tintah	218-630-5311	852	Box 8, 430 Connecticut Ave., Campbell 56522
Rothsay	218-867-2735	850	Box 247, 56579-0247
WINONA COUNTY			
Bluffview Montessori	507-452-2807	4001	354 Lafayette, Winona 55987
Lewiston	507-523-2191	857	Box 741, 55952-0741
Riverway Learning Community	507-452-1609	4064	713 Main St., Winona 55987
St. Charles	507-932-4423	858	600 E 6th St., 55972
Winona	507-454-9461	861	654 Huff, 55987-3320
WRIGHT COUNTY			
Annandale	320-274-5602	876	Box 190, 55302-0190
Buffalo	763-682-5200	877	214 NE 1st Ave., 55313-1697
Delano	763-972-3365	879	700 Elm Ave. E, 55328-9183
Howard Lake-Waverly-Winsted	320-543-3521	2687	Box 708, 8th St. & 8th Ave., Howard Lk. 55349-0708
Maple Lake	320-963-3171	881	Box 820, 200 Hwy. 55 E, 55358-0820
Monticello	763-295-5184	882	302 Washington St., 55362
Rockford	763-477-5831	883	Box 9, 55373-0009
St. Michael-Albertville	763-497-3180	885	11343 NE 50th St., Albertville 55301-9769
YELLOW MEDICINE COUNTY			
Canby	507-223-5965	891	307 W 1st St., 56220-1400
EC.H.O. Charter School	507-925-4143	4026	301 E 1st St., Echo 56237
Yellow Medicine East	320-564-4081	2190	450 9th Ave., Granite Falls 56241-1399

Fundamental Governing Documents	264
Magna Carta	264
Mayflower Compact	269
Declaration of Independence	270
Articles of Confederation	273
Northwest Ordinance of 1787	279
Constitution of the United States of America	283
Organic Act of 1849	295
Enabling Act	301
Minnesota Constitution	303
Congressional Act of Admission of Minnesota into the Union ...	320
Amendments Proposed to the Minnesota Constitution	321
Minnesota in Profile	329
Minnesota Symbols	330



From the historic books of general and special laws housed at the Secretary of State's Office, the Act pictured here, signed by Governor Sibley on June 11, 1858, sought to encourage emigration to Minnesota.

DOCUMENTARY HISTORY

Secretary of State's Note: This section includes fundamental charters and laws that have affected the government of the state of Minnesota through the course of history—upon discovery and as the land area has been subject to treaties and civilization. Documents relating to actual land acquisition have not been included; the National Archive and Minnesota Historical Society are good resources for these documents.

THE MAGNA CARTA

Secretary of State's Note: Before writing the Declaration of Independence in 1776, the Founding Fathers searched for a historical precedent for asserting their freedom from King George III and the English Parliament. They found it in the Magna Carta. Just as the Magna Carta stood as a bulwark against tyranny, the U.S. Constitution and Bill of Rights today serve similar roles.

THE MAGNA CARTA

A translation confirmed by Edward I with his seal in 1297.

[Preamble] EDWARD by the grace of God, King of England, Lord of Ireland, and Duke of Guyan, to all Archbishops, Bishops, etc. We have seen the Great Charter of the Lord HENRY, sometimes King of England, our father, of the Liberties of England, in these words: Henry, by the grace of God, King of England, Lord of Ireland, Duke of Normandy and Guyan, and Earl of Anjou, to all Archbishops, Bishops, Abbots, Priors, Earls, Barons, Sheriffs, Provosts, Officers, and to all Bailiffs and other our faithful Subjects, which shall see this present Charter, Greeting. Know ye that we, unto the honour of Almighty God, and for the salvation of the souls of our progenitors and successors, Kings of England, to the advancement of holy Church, and amendment of our Realm, of our meer and free will, have given and granted to all Archbishops, Bishops, Abbots, Priors, Earls, Barons, and to all freemen of this our realm, these liberties following, to be kept in our kingdom of England for ever.

[1] First, We have granted to God, and by this our present Charter have confirmed, for us and our Heirs for ever, That the Church of England shall be free, and shall have her whole rights and liberties inviolable. We have granted also, and given to all the freemen of our realm, for us and our Heirs for ever, these liberties underwritten, to have and to hold to them and their Heirs, of us and our Heirs for ever.

[2] If any of our Earls or Barons, or any other, which holdeth of Us in chief by Knights service, shall die and at the time of his death his heir be of full age, and oweth us Relief, he shall have his inheritance by the old Relief; that is to say, the heir or heirs of an Earl, for a whole Earldom, by one hundred pound; the heir or heirs of a Baron, for an whole Barony, by one hundred marks; the heir or heirs of a Knight, for one whole Knights fee, one hundred shillings at the most; and he that hath less, shall give less, according to the custom of the fees.

[3] But if the Heir of any such be within age, his Lord shall not have the ward of him, nor of his land, before that he hath taken him homage. And after that such an heir hath been in ward (when he is come of full age) that is to say, to the age of one and twenty years, he shall have his inheritance without Relief, and without Fine; so that if such an heir, being within age, be made Knight, yet nevertheless his land shall remain in the keeping of his Lord unto the term aforesaid.

[4] The keeper of the land of such an heir, being within age, shall not take of the lands of the heir, but reasonable issues, reasonable customs, and reasonable services, and that without destruction and waste of his men and goods. And if we commit the custody of any such land to the Sheriff, or to any other, which is answerable unto us for the issues of the same land, and he make destruction or waste of those things that he hath in custody, we will take of him amends and recompence therefore, and the land shall be committed to two lawful and discreet men of that fee, which shall answer unto us for the issues of the same land, or unto him whom we will assign. And if we give or sell to any man the custody of any such land, and he therein do make destruction or waste, he shall lose the same custody; and it shall be assigned

to two lawful and discreet men of that fee, which also in like manner shall be answerable to us, as afore is said.

[5] The keeper, so long as he hath the custody of the land of such an heir, shall keep up the houses, parks, warrens, ponds, mills, and other things pertaining to the same land, with the issues of the said land; and he shall deliver to the Heir, when he cometh to his full age, all his land stored with ploughs, and all other things, at the least as he received it. All these things shall be observed in the custodies of the Archbishopricks, Bishopricks, Abbeyes, Priories, Churches, and Dignities vacant, which appertain to us; except this, that such custody shall not be sold.

[6] Heirs shall be married without Disparagement.

[7] A Widow, after the death of her husband, incontinent, and without any Difficulty, shall have her marriage and her inheritance, and shall give nothing for her dower, her marriage, or her inheritance, which her husband and she held the day of the death of her husband, and she shall tarry in the chief house of her husband by forty days after the death of her husband, within which days her dower shall be assigned her (if it were not assigned her before) or that the house be a castle; and if she depart from the castle, then a competent house shall be forthwith provided for her, in the which she may honestly dwell, until her dower be to her assigned, as it is aforesaid; and she shall have in the meantime her reasonable estovers of the common; and for her do wer shall be assigned unto her the third part of all the lands of her husband, which were his during coverture, except she were endowed of less at the Church-door. No widow shall be distrained to marry herself: nevertheless she shall find surety, that she shall not marry without our licence and assent (if she hold of us) nor without the assent of the Lord, if she hold of another.

[8] We or our Bailiffs shall not seize any land or rent for any debt, as long as the present Goods and Chattels of the debtor do suffice to pay the debt, and the debtor himself be ready to satisfy therefore. Neither shall the pledges of the debtor be distrained, as long as the principal debtor is sufficient for the payment of the debt. And if the principal debtor fail in the payment of the debt, having nothing wherewith to pay, or will not pay where he is able, the pledges shall answer for the debt. And if they will, they shall have the lands and rents of the debtor, until they be satisfied of that which they before paid for him, except that the debtor can show himself to be acquitted against the said sureties.

[9] The city of London shall have all the old liberties and customs, which it hath been used to have. Moreover we will and grant, that all other Cities, Boroughs, Towns, and the Barons of the Five Ports, and all other Ports, shall have all their liberties and free customs.

[10] No man shall be distrained to do more service for a Knights fee, nor any freehold, than therefore is due.

[11] Common Pleas shall not follow our Court, but shall be holden in some place certain.

[12] Assises of novel disseisin, and of Mortdancestor, shall not be taken but in the shires, and after this manner: If we be out of this Realm, our chief Justicer shall send our Justicers through every County once in the Year, which, with the Knights of the shires, shall take the said Assises in those counties; and those things that at the coming of our foresaid Justicers, being sent to take those Assises in the counties, cannot be determined, shall be ended by them in some other place in their circuit; and those things, which for difficulty of some articles cannot be determined by them, shall be referred to our Justicers of the Bench, and there shall be ended.

[13] Assises of Darrein Presentment shall be alway taken before our Justices of the Bench, and there shall be determined.

[14] A Freeman shall not be amerced for a small fault, but after the manner of the fault; and for a great fault after the greatness thereof, saving to him his contenance; and a Merchant likewise, saving to him his Merchandise; and any other's villain than ours shall be likewise amerced, saving his wainage, if he falls into our mercy. And none of the said amerciements shall be assessed, but by the oath of honest and lawful men of the vicinage. Earls and Barons shall not be amerced but by their Peers, and after the manner of their offence. No man of the Church shall be amerced after the quantity of his spiritual Benefice, but after his Lay-tenement, and after the quantity of his offence.

chapter Seven Legacy

[15] No Town or Freeman shall be distrained to make Bridges nor Banks, but such as of old time and of right have been accustomed to make them in the time of King Henry our Grandfather.

[16] No Banks shall be defended from henceforth, but such as were in defence in the time of King Henry our Grandfather, by the same places, and the same bounds, as they were wont to be in his time.

[17] No Sheriff, Constable, Escheator, Coroner, nor any other our Bailiffs, shall hold Pleas of our Crown.

[18] If any that holdeth of us Lay-fee do die, and our Sheriff or Bailiff do show our Letters Patents of our summon for Debt, which the dead man did owe to us; it shall be lawful to our Sheriff or Bailiff to attach or inroll all the goods and chattels of the dead, being found in the said fee, to the Value of the same Debt, by the sight and testimony of lawful men, so that nothing thereof shall be taken away, until we be clearly paid off the debt; and the residue shall remain to the Executors to perform the testament of the dead; and if nothing be owing unto us, all the chattels shall go to the use of the dead (saving to his wife and children their reasonable parts).

[19] No Constable, nor his Bailiff, shall take corn or other chattels of any man, if the man be not of the Town where the Castle is, but he shall forthwith pay for the same, unless that the will of the seller was to respite the payment; and if he be of the same Town, the price shall be paid unto him within forty days.

[20] No Constable shall distrain any Knight to give money for keeping of his Castle, if he himself will do it in his proper person, or cause it to be done by another sufficient man, if he may not do it himself for a reasonable cause. And if we lead or send him to an army, he shall be free from Castle-ward for the time that he shall be with us in fee in our host, for the which he hath done service in our wars.

[21] No Sheriff nor Bailiff of ours, or any other, shall take the Horses or Carts of any man to make carriage, except he pay the old price limited, that is to say, for carriage with two horse, x.d. a day; for three horse, xiv.d. a day. No demesne Cart of any Spiritual person or Knight, or any Lord, shall be taken by our Bailiffs; nor we, nor our Bailiffs, nor any other, shall take any man's wood for our Castles, or other our necessities to be done, but by the licence of him whose wood it shall be.

[22] We will not hold the Lands of them that be convict of Felony but one year and one day, and then those Lands shall be delivered to the Lords of the fee.

[23] All Wears from henceforth shall be utterly put down by Thames and Medway, and through all England, but only by the Sea-coasts.

[24] The Writ that is called Praeceptum in capite shall be from henceforth granted to no person of any freehold, whereby any freeman may lose his Court.

[25] One measure of Wine shall be through our Realm, and one measure of Ale, and one measure of Corn, that is to say, the Quarter of London; and one breadth of dyed Cloth, Russets, and Haberjects, that is to say, two Yards within the lists. And it shall be of Weights as it is of Measures.

[26] Nothing from henceforth shall be given for a Writ of Inquisition, nor taken of him that prayeth Inquisition of Life, or of Member, but it shall be granted freely, and not denied.

[27] If any do hold of us by Fee-ferm, or by Socage, or Burgage, and he holdeth Lands of another by Knights Service, we will not have the Custody of his Heir, nor of his Land, which is holden of the Fee of another, by reason of that Fee-ferm, Socage, or Burgage. Neither will we have the custody of such Fee-ferm, or Socage, or Burgage, except Knights Service be due unto us out of the same Fee-ferm. We will not have the custody of the Heir, or of any Land, by occasion of any Petit Serjeanty, that any man holdeth of us by Service to pay a Knife, an Arrow, or the like.

[28] No Bailiff from henceforth shall put any man to his open Law, nor to an Oath, upon his own bare saying, without faithful Witnesses brought in for the same.

[29] No Freeman shall be taken, or imprisoned, or be disseised of his Freehold, or Liberties, or free Customs, or be outlawed, or exiled, or any otherwise destroyed; nor will we pass upon him, nor condemn him, but by lawful Judgment of his Peers, or by the Law of the Land. We will sell to no man, we will not deny or defer to any man either Justice or Right.

[30] All Merchants (if they were not openly prohibited before) shall have their safe and sure Conduct to depart out of England, to come into England, to tarry in, and go through England, as well by Land as by Water, to buy and sell without any manner of evil Tolts, by the old and rightful Customs, except in Time of War. And if they be of a land making War against us, and such be found in our Realm at the beginning of the Wars, they shall be attached without harm of body or goods, until it be known unto us, or our Chief Justice, how our Merchants be intreated there in the land making War against us; and if our Merchants be well intreated there, theirs shall be likewise with us.

[31] If any man hold of any Eschete, as of the honour of Wallingford, Nottingham, Boloin, or of any other Eschetes which be in our hands, and are Baronies, and die, his Heir shall give none other Relief, nor do none other Service to us, than he should to the Baron, if it were in the Baron's hand. And we in the same wise shall hold it as the Baron held it; neither shall we have, by occasion of any such Barony or Eschete, any Eschete or keeping of any of our men, unless he that held the Barony or Eschete hold of us in chief.

[32] No Freeman from henceforth shall give or sell any more of his Land, but so that of the residue of the Lands the Lord of the Fee may have the Service due to him, which belongeth to the Fee.

[33] All Patrons of Abbies, which have the King's Charters of England of Advowson, or have old Tenure or Possession in the same, shall have the Custody of them when they fall void, as it hath been accustomed, and as it is afore declared.

[34] No Man shall be taken or imprisoned upon the Appeal of a Woman for the Death of any other, than of her husband.

[35] No County Court from henceforth shall be holden, but from Month to Month; and where greater time hath been used, there shall be greater: Nor any Sheriff, or his Bailiff, shall keep his Turn in the Hundred but twice in the Year; and nowhere but in due place, and accustomed; that is to say, once after Easter, and again after the Feast of St. Michael. And the View of Frankpledge shall be likewise at the Feast of St. Michael without occasion; so that every man may have his Liberties which he had, or used to have, in the time of King HENRY our Grandfather, or which he hath purchased since: but the View of Frankpledge shall be so done, that our Peace may be kept; and that the Tything be wholly kept as it hath been accustomed; and that the Sheriff seek no Occasions, and that he be content with so much as the Sheriff was wont to have for his Viewmaking in the time of King HENRY our Grandfather.

[36] It shall not be lawful from henceforth to any to give his Lands to any Religious House, and to take the same Land again to hold of the same House. Nor shall it be lawful to any House of Religion to take the Lands of any, and to lease the same to him of whom he received it. If any from henceforth give his Lands to any Religious House, and thereupon be convict, the Gift shall be utterly void, and the Land shall accrue to the Lord of the Fee.

[37] Escuage from henceforth shall be taken like as it was wont to be in the time of King HENRY our Grandfather; reserving to all Archbishops, Bishops, Abbots, Priors, Templers, Hospitallers, Earls, Barons, and all persons, as well Spiritual as Temporal, all their free liberties and free Customs, which they have had in time passed. And all these Customs and Liberties aforesaid, which we have granted to be holden within this our Realm, as much as appertaineth to us and our Heirs, we shall observe; and all Men of this our Realm, as well Spiritual as Temporal (as much as in them is) shall observe the same against all persons in like wise. And for this our Gift and Grant of these Liberties, and of other contained in our Charter of Liberties of our Forest, the Archbishops, Bishops, Abbots, Priors, Earls, Barons, Knights, Freeholders, and other our Subjects, have given unto us the Fifteenth Part of all their Moveables. And we have granted unto them for us and our Heirs, that neither we, nor our Heirs shall procure or do anything whereby the Liberties in this Charter contained shall be

chapter Seven Legacy

infringed or broken; and if anything be procured by any person contrary to the premisses, it shall be had of no force nor effect. These being Witnesses; Lord B. Archbishop of Canterbury, E. Bishop of London, J. Bishop of Bathe, P. of Winchester, H. of Lincoln, R. of Salisbury, W. of Rochester, W. of Worester, J. of Ely, H. of Hereford, R. of Chichester, W. of Exeter, Bishops; the Abbot of St. Edmunds, the Abbot of St. Albans, the Abbot of Bello, the Abbot of St. Augustines in Canterbury, the Abbot of Evesham, the Abbot of Westminster, the Abbot of Bourgh St. Peter, the Abbot of Reading, the Abbot of Abindon, the Abbot of Malsbury, the Abbot of Winchcomb, the Abbot of Hyde, the Abbot of Certefey, the Abbot of Sherburn, the Abbot of Cerne, the Abbot of Abbotebir, the Abbot of Middleton, the Abbot of Seleby, the Abbot of Cirencester; H. de Burgh Justice, H. Earl of Chester and Lincoln, W. Earl of Salisbury, W. Earl of Warren, G. de Clare Earl of Gloucester and Hereford, W. de Ferrars Earl of Derby, W. de Mandeville Earl of Essex, H. de Bygod Earl of Norfolk, W. Earl of Albermarle, H. Earl of Hereford, J. Constable of Chester, R. de Ros, R. Fitzwalter, R. de Vyponte, W. de Bruer, R. de Muntefichet, P. Fitzherbert, W. de Aubenie, F. Grefly, F. de Breus, J. de Monemue, J. Fitzallen, H. de Mortimer, W. de Beauchamp, W. de St. John, P. de Mauly, Brian de Lisle, Thomas de Multon, R. de Argenteyn, G. de Nevil, W. de Mauduit, J. de Balun, and others.

We, ratifying and approving these Gifts and Grants aforesaid, confirm and make strong all the same for us and our Heirs perpetually, and, by the Tenour of these Presents, do renew the same; willing and granting for us and our Heirs, that this Charter, and all and singular his Articles, for ever shall be stedfastly, firmly, and inviolably observed; although some Articles in the same Charter contained, yet hitherto peradventure have not been kept, we will, and by Authority Royal command, from henceforth firmly they be observed. In witness whereof we have caused these our Letters Patents to be made. T. EDWARD our Son at Westminster, the Twenty-eighth Day of March, in the Twenty-eighth Year of our Reign.

THE MAYFLOW COMPACT

Secretary of State's Note: The Mayflower Compact arose from the Pilgrim's perceived need to establish legitimacy for their settlement of New England and their desire to provide order within their community. Their aim was two-fold: to assert a degree of independence from England that would allow them to live as religious Separatists but also to keep the ties to the authority of the crown in England strong enough to appease members of their colony who did not share their religious views.

While the Mayflower Compact had little practical effect at the time, it nevertheless became a vital element of Pilgrim legend and served as the symbol of all democratic institutions that would evolve in America in the future.

The text is taken from Gov. Bradford's of Plymouth Plantation, as the original document no longer exists. Nathaniel Morton, Bradford's nephew and Plymouth Colony's first published historian, gives the listed names as signers of the document.

THE MAYFLOW COMPACT

In ye name of God, Amen. We whose names are underwritten, the loyall subjects of our dread soveraigne Lord, King James, by the grace of God, of Great Britaine, Franc, and Ireland king, defender of the faith, etc.

Haveing undertaken, for ye glorie of God, and advancemente of ye Christian faith, and honour of our king & countrie, a voyage to plant ye first colonie in ye Northerne parts of Virginia, doe by these presents solemnly & mutually in ye presence of God, and one of another, covenant & combine our selves together into a civill body politick, for our better ordering & preservation & furtherance of ye ends aforesaid; and by vertue hearof to enacte lawes, ordinances, acts constitutions, & offices, from time to time, as shall be thought most meet & convenient for ye generall good of ye Colonie, unto which we promise all due submission and obedience. In witnes wherof we have hereunder subscribed our names at Cap-Codd ye 11th. of November, in ye year of ye raigne of our soveraigne lord, King James, of England, France, & Ireland ye eighteenth, and of Scotland, ye fiftie fourth. Ano. Dom. 1620.

John Carver	Edward Tilly	Digery Priest
William Bradford	John Tilly	Thomas Williams
Edward Winslow	Francis Cooke	Gilbert Winslow
William Brewster	Thomas Rogers	Edmund Margeson
Isaac Allerton	Thomas Tinker	Peter Brown
Miles Standish	John Rigdale	Richard Bitteridge
John Alden	Edward Fuller	George Soule
Samuel Fuller	John Turner	Richard Clark
Christopher Martin	Francis Eaton	Richard Clark
William Mullins	James Chilton	John Allerton
William White	John Craxton	Thomas English
Richard Warren	John Billington	Edward Doten
John Howland	Moses Fletcher	Edward Leister
Stephen Hopkins	John Goodman	

THE DECLARATION OF INDEPENDENCE

Secretary of State's Note: The Declaration of Independence marks our nation's birth and describes the reasons for its separation from England. The declaration set in motion the actions that would establish an autonomous nation on the North American continent and give that new nation incentive to gain territory and increase strength. America would be the first of a new kind of nation that Europe had not seen before.

THE DECLARATION OF INDEPENDENCE

WHEN in the Course of human Events, it becomes necessary for one People to dissolve the Political Bands which have connected them with another, and to assume among the Powers of the Earth, the separate and equal Station to which the Laws of Nature and of Nature's God entitle them, a decent Respect to the Opinions of Mankind requires that they should declare the causes which impel them to the Separation.

WE hold these Truths to be self-evident, that all Men are created equal, that they are endowed by their Creator with certain unalienable Rights, that among these are Life, Liberty and the Pursuit of Happiness—That to secure these Rights, Governments are instituted among Men, deriving their just Powers from the Consent of the Governed, that whenever any Form of Government becomes destructive of these Ends, it is the Right of the People to alter or to abolish it, and to institute new Government, laying its Foundation on such Principles, and organizing its Powers in such Form, as to them shall seem most likely to effect their Safety and Happiness. Prudence, indeed, will dictate that Governments long established should not be changed for light and transient Causes; and accordingly all Experience hath shewn, that Mankind are more disposed to suffer, while Evils are sufferable, than to right themselves by abolishing the Forms to which they are accustomed. But when a long Train of Abuses and Usurpations, pursuing invariably the same Object, evinces a Design to reduce them under absolute Despotism, it is their Right, it is their Duty, to throw off such Government, and to provide new Guards for their future Security. Such has been the patient Sufferance of these Colonies; and such is now the Necessity which constrains them to alter their former Systems of Government. The History of the present King of Great-Britain is a History of repeated Injuries and Usurpations, all having in direct Object the Establishment of an absolute Tyranny over these States. To prove this, let Facts be submitted to a candid World.

HE has refused his Assent to Laws, the most wholesome and necessary for the public Good.

HE has forbidden his Governors to pass Laws of immediate and pressing Importance, unless suspended in their Operation till his Assent should be obtained; and when so suspended, he has utterly neglected to attend to them.

HE has refused to pass other Laws for the Accommodation of large Districts of People, unless those People would relinquish the Right of Representation in the Legislature, a Right inestimable to them, and formidable to Tyrants only.

HE has called together Legislative Bodies at Places unusual, uncomfortable, and distant from the Depository of their public Records, for the sole Purpose of fatiguing them into Compliance with his Measures.

HE has dissolved Representative Houses repeatedly, for opposing with manly Firmness his Invasions on the Rights of the People.

HE has refused for a long Time, after such Dissolutions, to cause others to be elected; whereby the Legislative Powers, incapable of the Annihilation, have returned to the People at large for their exercise; the State remaining in the mean time exposed to all the Dangers of Invasion from without, and the Convulsions within.

HE has endeavoured to prevent the Population of these States; for that Purpose obstructing the Laws for Naturalization of Foreigners; refusing to pass others to encourage their Migrations hither, and raising the Conditions of new Appropriations of Lands.

HE has obstructed the Administration of Justice, by refusing his Assent to Laws for establishing Judiciary Powers.

HE has made Judges dependent on his Will alone, for the Tenure of their Offices, and the Amount and Payment of their Salaries.

HE has erected a Multitude of new Offices, and sent hither Swarms of Officers to harrass our People, and eat out their Substance.

HE has kept among us, in Times of Peace, Standing Armies, without the consent of our Legislatures.

HE has affected to render the Military independent of and superior to the Civil Power.

HE has combined with others to subject us to a Jurisdiction foreign to our Constitution, and unacknowledged by our Laws; giving his Assent to their Acts of pretended Legislation:

FOR quartering large Bodies of Armed Troops among us;

FOR protecting them, by a mock Trial, from Punishment for any Murders which they should commit on the Inhabitants of these States:

FOR cutting off our Trade with all Parts of the World:

FOR imposing Taxes on us without our Consent:

FOR depriving us, in many Cases, of the Benefits of Trial by Jury:

FOR transporting us beyond Seas to be tried for pretended Offences:

FOR abolishing the free System of English Laws in a neighbouring Province, establishing therein an arbitrary Government, and enlarging its Boundaries, so as to render it at once an Example and fit Instrument for introducing the same absolute Rules into these Colonies:

FOR taking away our Charters, abolishing our most valuable Laws, and altering fundamentally the Forms of our Governments:

FOR suspending our own Legislatures, and declaring themselves invested with Power to legislate for us in all Cases whatsoever.

HE has abdicated Government here, by declaring us out of his Protection and waging War against us.

HE has plundered our Seas, ravaged our Coasts, burnt our Towns, and destroyed the Lives of our People.

HE is, at this Time, transporting large Armies of foreign Mercenaries to compleat the Works of Death, Desolation, and Tyranny, already begun with circumstances of Cruelty and Perfidy, scarcely paralleled in the most barbarous Ages, and totally unworthy the Head of a civilized Nation.

HE has constrained our fellow Citizens taken Captive on the high Seas to bear Arms against their Country, to become the Executioners of their Friends and Brethren, or to fall themselves by their Hands.

HE has excited domestic Insurrections amongst us, and has endeavoured to bring on the Inhabitants of our Frontiers, the merciless Indian Savages, whose known Rule of Warfare, is an undistinguished Destruction, of all Ages, Sexes and Conditions.

IN every stage of these Oppressions we have Petitioned for Redress in the most humble Terms: Our repeated Petitions have been answered only by repeated Injury. A Prince, whose Character is thus marked by every act which may define a Tyrant, is unfit to be the Ruler of a free People.

NOR have we been wanting in Attentions to our British Brethren. We have warned them from Time to Time of Attempts by their Legislature to extend an unwarrantable Jurisdiction over us. We have reminded them of the Circumstances of our Emigration and Settlement here. We have appealed to their native Justice and Magnanimity, and we have conjured them by the Ties of

chapter Seven Legacy

our common Kindred to disavow these Usurpations, which, would inevitably interrupt our Connections and Correspondence. They too have been deaf to the Voice of Justice and of Consanguinity. We must, therefore, acquiesce in the Necessity, which denounces our Separation, and hold them, as we hold the rest of Mankind, Enemies in War, in Peace, Friends.

WE, therefore, the Representatives of the UNITED STATES OF AMERICA, in GENERAL CONGRESS, Assembled, appealing to the Supreme Judge of the World for the Rectitude of our Intentions, do, in the Name, and by Authority of the good People of these Colonies, solemnly Publish and Declare, That these United Colonies are, and of Right ought to be, FREE AND INDEPENDENT STATES; that they are absolved from all Allegiance to the British Crown, and that all political Connection between them and the State of Great-Britain, is and ought to be totally dissolved; and that as FREE AND INDEPENDENT STATES, they have full Power to levy War, conclude Peace, contract Alliances, establish Commerce, and to do all other Acts and Things which INDEPENDENT STATES may of right do. And for the support of this Declaration, with a firm Reliance on the Protection of divine Providence, we mutually pledge to each other our Lives, our Fortunes, and our sacred Honor.

GEORGIA, Button Gwinnett, Lyman Hall, Geo. Walton.

NORTH-CAROLINA, Wm. Hooper, Joseph Hewes, John Penn.

SOUTH-CAROLINA, Edward Rutledge, Thos Heyward, junr., Thomas Lynch, junr., Arthur Middleton.

MARYLAND, Samuel Chase, Wm. Paca, Thos. Stone, Charles Carroll, of Carrollton.

VIRGINIA, George Wythe, Richard Henry Lee, Ths. Jefferson, Benja. Harrison, Thos. Nelson, jr., Francis Lightfoot Lee, Carter Braxton.

PENNSYLVANIA, Robt. Morris, Benjamin Rush, Benja. Franklin, John Morton, Geo. Clymer, Jas. Smith, Geo. Taylor, James Wilson, Geo. Ross.

DELAWARE, Caesar Rodney, Geo. Read.

NEW-YORK, Wm. Floyd, Phil. Livingston, Frank Lewis, Lewis Morris.

NEW-JERSEY, Richd. Stockton, Jno. Witherspoon, Fras. Hopkinson, John Hart, Abra. Clark.

NEW-HAMPSHIRE, Josiah Bartlett, Wm. Whipple, Matthew Thornton.

MASSACHUSETTS-BAY, Saml. Adams, John Adams, Robt. Treat Paine, Elbridge Gerry, John Hancock.

RHODE-ISLAND AND PROVIDENCE, C. Step. Hopkins, William Ellery.

CONNECTICUT, Roger Sherman, Saml. Huntington, Wm. Williams, Oliver Wolcott.

THE ARTICLES OF CONFEDERATION

Secretary of State's Note: The Articles of Confederation—agreed to by Congress November 15, 1777, and ratified and in force March 1, 1781—served as a precursor to the stronger U.S. Constitution. The Articles of Confederation established a relatively weak federal government that the states ultimately deemed inadequate but nevertheless laid the foundation for the federal government we know today.

THE ARTICLES OF CONFEDERATION

Preamble: To all to whom these Presents shall come, we the undersigned Delegates of the States affixed to our Names send greeting. Whereas the Delegates of the United States of America in Congress assembled did on the fifteenth day of November in the Year of our Lord One Thousand Seven Hundred and Seventy Seven, and in the Second Year of the Independence of America agree to certain articles of Confederation and perpetual Union between the States of New Hampshire, Massachusetts bay, Rhode Island and Providence Plantations, Connecticut, New York, New Jersey, Pennsylvania, Delaware, Maryland, Virginia, North Carolina, South Carolina and Georgia in the Words following, viz. “Articles of Confederation and perpetual Union between the States of New Hampshire, Massachusetts bay, Rhode Island and Providence Plantations, Connecticut, New York, New Jersey, Pennsylvania, Delaware, Maryland, Virginia, North Carolina, South Carolina and Georgia.

Article I. The Stile of this Confederacy shall be “The United States of America.”

Article II. Each state retains its sovereignty, freedom, and independence, and every power, jurisdiction, and right, which is not by this Confederation expressly delegated to the United States, in Congress assembled.

Article III. The said States hereby severally enter into a firm league of friendship with each other, for their common defense, the security of their liberties, and their mutual and general welfare, binding themselves to assist each other, against all force offered to, or attacks made upon them, or any of them, on account of religion, sovereignty, trade, or any other pretense whatever.

Article IV. The better to secure and perpetuate mutual friendship and intercourse among the people of the different States in this Union, the free inhabitants of each of these States, paupers, vagabonds, and fugitives from justice excepted, shall be entitled to all privileges and immunities of free citizens in the several States; and the people of each State shall free ingress and regress to and from any other State, and shall enjoy therein all the privileges of trade and commerce, subject to the same duties, impositions, and restrictions as the inhabitants thereof respectively, provided that such restrictions shall not extend so far as to prevent the removal of property imported into any State, to any other State, of which the owner is an inhabitant; provided also that no imposition, duties or restriction shall be laid by any State, on the property of the United States, or either of them.

If any person guilty of, or charged with, treason, felony, or other high misdemeanor in any State, shall flee from justice, and be found in any of the United States, he shall, upon demand of the Governor or executive power of the State from which he fled, be delivered up and removed to the State having jurisdiction of his offense.

Full faith and credit shall be given in each of these States to the records, acts, and judicial proceedings of the courts and magistrates of every other State.

Article V. For the most convenient management of the general interests of the United States, delegates shall be annually appointed in such manner as the legislatures of each State shall direct, to meet in Congress on the first Monday in November, in every year, with a power reserved to each State to recall its delegates, or any of them, at any time within the year, and to send others in their stead for the remainder of the year.

No State shall be represented in Congress by less than two, nor more than seven members; and no person shall be capable of being a delegate for more than three years in any term of six years; nor shall any person, being a delegate, be capable of holding any office under the United States, for which he, or another for his benefit, receives any salary, fees or emolument of any kind.

chapter Seven Legacy

Each State shall maintain its own delegates in a meeting of the States, and while they act as members of the committee of the States.

In determining questions in the United States in Congress assembled, each State shall have one vote.

Freedom of speech and debate in Congress shall not be impeached or questioned in any court or place out of Congress, and the members of Congress shall be protected in their persons from arrests or imprisonments, during the time of their going to and from, and attendance on Congress, except for treason, felony, or breach of the peace.

Article VI. No State, without the consent of the United States in Congress assembled, shall send any embassy to, or receive any embassy from, or enter into any conference, agreement, alliance or treaty with any King, Prince or State; nor shall any person holding any office of profit or trust under the United States, or any of them, accept any present, emolument, office or title of any kind whatever from any King, Prince or foreign State; nor shall the United States in Congress assembled, or any of them, grant any title of nobility.

No two or more States shall enter into any treaty, confederation or alliance whatever between them, without the consent of the United States in Congress assembled, specifying accurately the purposes for which the same is to be entered into, and how long it shall continue.

No State shall lay any imposts or duties, which may interfere with any stipulations in treaties, entered into by the United States in Congress assembled, with any King, Prince or State, in pursuance of any treaties already proposed by Congress, to the courts of France and Spain.

No vessel of war shall be kept up in time of peace by any State, except such number only, as shall be deemed necessary by the United States in Congress assembled, for the defense of such State, or its trade; nor shall any body of forces be kept up by any State in time of peace, except such number only, as in the judgement of the United States in Congress assembled, shall be deemed requisite to garrison the forts necessary for the defense of such State; but every State shall always keep up a well-regulated and disciplined militia, sufficiently armed and accoutered, and shall provide and constantly have ready for use, in public stores, a due number of filed pieces and tents, and a proper quantity of arms, ammunition and camp equipage.

No State shall engage in any war without the consent of the United States in Congress assembled, unless such State be actually invaded by enemies, or shall have received certain advice of a resolution being formed by some nation of Indians to invade such State, and the danger is so imminent as not to admit of a delay till the United States in Congress assembled can be consulted; nor shall any State grant commissions to any ships or vessels of war, nor letters of marque or reprisal, except it be after a declaration of war by the United States in Congress assembled, and then only against the Kingdom or State and the subjects thereof, against which war has been so declared, and under such regulations as shall be established by the United States in Congress assembled, unless such State be infested by pirates, in which case vessels of war may be fitted out for that occasion, and kept so long as the danger shall continue, or until the United States in Congress assembled shall determine otherwise.

Article VII. When land forces are raised by any State for the common defense, all officers of or under the rank of colonel, shall be appointed by the legislature of each State respectively, by whom such forces shall be raised, or in such manner as such State shall direct, and all vacancies shall be filled up by the State which first made the appointment.

Article VIII. All charges of war, and all other expenses that shall be incurred for the common defense or general welfare, and allowed by the United States in Congress assembled, shall be defrayed out of a common treasury, which shall be supplied by the several States in proportion to the value of all land within each State, granted or surveyed for any person, as such land and the buildings and improvements thereon shall be estimated according to such mode as the United States in Congress assembled, shall from time to time direct and appoint.

The taxes for paying that proportion shall be laid and levied by the authority and direction of the legislatures of the several States within the time agreed upon by the United States in Congress assembled.

Article IX. The United States in Congress assembled, shall have the sole and exclusive right and power of determining on peace and war, except in the cases mentioned in the sixth article—of sending and receiving ambassadors—entering into treaties and alliances, provided that no treaty of commerce shall be made whereby the legislative power of the respective States shall be restrained from imposing such imposts and duties on foreigners, as their own people are subjected to, or from prohibiting the exportation or importation of any species of goods or commodities whatsoever—of establishing rules for deciding in all cases, what captures on land or water shall be legal, and in what manner prizes taken by land or naval forces in the service of the United States shall be divided or appropriated—of granting letters of marque and reprisal in times of peace—appointing courts for the trial of piracies and felonies committed on the high seas and establishing courts for receiving and determining finally appeals in all cases of captures, provided that no member of Congress shall be appointed a judge of any of the said courts.

The United States in Congress assembled shall also be the last resort on appeal in all disputes and differences now subsisting or that hereafter may arise between two or more States concerning boundary, jurisdiction or any other causes whatever; which authority shall always be exercised in the manner following. Whenever the legislative or executive authority or lawful agent of any State in controversy with another shall present a petition to Congress stating the matter in question and praying for a hearing, notice thereof shall be given by order of Congress to the legislative or executive authority of the other State in controversy, and a day assigned for the appearance of the parties by their lawful agents, who shall then be directed to appoint by joint consent, commissioners or judges to constitute a court for hearing and determining the matter in question: but if they cannot agree, Congress shall name three persons out of each of the United States, and from the list of such persons each party shall alternately strike out one, the petitioners beginning, until the number shall be reduced to thirteen; and from that number not less than seven, nor more than nine names as Congress shall direct, shall in the presence of Congress be drawn out by lot, and the persons whose names shall be so drawn or any five of them, shall be commissioners or judges, to hear and finally determine the controversy, so always as a major part of the judges who shall hear the cause shall agree in the determination: and if either party shall neglect to attend at the day appointed, without showing reasons, which Congress shall judge sufficient, or being present shall refuse to strike, the Congress shall proceed to nominate three persons out of each State, and the secretary of Congress shall strike in behalf of such party absent or refusing; and the judgement and sentence of the court to be appointed, in the manner before prescribed, shall be final and conclusive; and if any of the parties shall refuse to submit to the authority of such court, or to appear or defend their claim or cause, the court shall nevertheless proceed to pronounce sentence, or judgement, which shall in like manner be final and decisive, the judgement or sentence and other proceedings being in either case transmitted to Congress, and lodged among the acts of Congress for the security of the parties concerned: provided that every commissioner, before he sits in judgement, shall take an oath to be administered by one of the judges of the supreme or superior court of the State, where the cause shall be tried, 'well and truly to hear and determine the matter in question, according to the best of his judgement, without favor, affection or hope of reward': provided also, that no State shall be deprived of territory for the benefit of the United States.

All controversies concerning the private right of soil claimed under different grants of two or more States, whose jurisdictions as they may respect such lands, and the States which passed such grants are adjusted, the said grants or either of them being at the same time claimed to have originated antecedent to such settlement of jurisdiction, shall on the petition of either party to the Congress of the United States, be finally determined as near as may be in the same manner as is before prescribed for deciding disputes respecting territorial jurisdiction between different States.

The United States in Congress assembled shall also have the sole and exclusive right and power of regulating the alloy and value of coin struck by their own authority, or by that of the respective States—fixing the standards of weights and measures throughout the United States—regulating the trade and managing all affairs with the Indians, not members of any of the States, provided that the legislative right of any State within its own limits be not infringed or violated—establishing or regulating post offices from one State to another, throughout all the United States, and exacting such postage on the papers passing through the same as may be requisite to defray the expenses of the said office—appointing all officers of the land forces, in the service of the United States, excepting regimental officers—appointing all the officers of the naval forces, and commissioning all officers whatever in the service of the United States—making rules for the government and regulation of the said land and naval forces, and directing their operations.

chapter Seven Legacy

The United States in Congress assembled shall have authority to appoint a committee, to sit in the recess of Congress, to be denominated 'A Committee of the States', and to consist of one delegate from each State; and to appoint such other committees and civil officers as may be necessary for managing the general affairs of the United States under their direction—to appoint one of their members to preside, provided that no person be allowed to serve in the office of president more than one year in any term of three years; to ascertain the necessary sums of money to be raised for the service of the United States, and to appropriate and apply the same for defraying the public expenses—to borrow money, or emit bills on the credit of the United States, transmitting every half-year to the respective States an account of the sums of money so borrowed or emitted—to build and equip a navy—to agree upon the number of land forces, and to make requisitions from each State for its quota, in proportion to the number of white inhabitants in such State; which requisition shall be binding, and thereupon the legislature of each State shall appoint the regimental officers, raise the men and cloath, arm and equip them in a solid- like manner, at the expense of the United States; and the officers and men so cloathed, armed and equipped shall march to the place appointed, and within the time agreed on by the United States in Congress assembled. But if the United States in Congress assembled shall, on consideration of circumstances judge proper that any State should not raise men, or should raise a smaller number of men than the quota thereof, such extra number shall be raised, officered, cloathed, armed and equipped in the same manner as the quota of each State, unless the legislature of such State shall judge that such extra number cannot be safely spread out in the same, in which case they shall raise, officer, cloath, arm and equip as many of such extra number as they judge can be safely spared. And the officers and men so cloathed, armed, and equipped, shall march to the place appointed, and within the time agreed on by the United States in Congress assembled.

The United States in Congress assembled shall never engage in a war, nor grant letters of marque or reprisal in time of peace, nor enter into any treaties or alliances, nor coin money, nor regulate the value thereof, nor ascertain the sums and expenses necessary for the defense and welfare of the United States, or any of them, nor emit bills, nor borrow money on the credit of the United States, nor appropriate money, nor agree upon the number of vessels of war, to be built or purchased, or the number of land or sea forces to be raised, nor appoint a commander in chief of the army or navy, unless nine States assent to the same: nor shall a question on any other point, except for adjourning from day to day be determined, unless by the votes of the majority of the United States in Congress assembled.

The Congress of the United States shall have power to adjourn to any time within the year, and to any place within the United States, so that no period of adjournment be for a longer duration than the space of six months, and shall publish the journal of their proceedings monthly, except such parts thereof relating to treaties, alliances or military operations, as in their judgement require secrecy; and the yeas and nays of the delegates of each State on any question shall be entered on the journal, when it is desired by any delegates of a State, or any of them, at his or their request shall be furnished with a transcript of the said journal, except such parts as are above excepted, to lay before the legislatures of the several States.

Article X. The Committee of the States, or any nine of them, shall be authorized to execute, in the recess of Congress, such of the powers of Congress as the United States in Congress assembled, by the consent of the nine States, shall from time to time think expedient to vest them with; provided that no power be delegated to the said Committee, for the exercise of which, by the Articles of Confederation, the voice of nine States in the Congress of the United States assembled be requisite.

Article XI. Canada acceding to this confederation, and adjoining in the measures of the United States, shall be admitted into, and entitled to all the advantages of this Union; but no other colony shall be admitted into the same, unless such admission be agreed to by nine States.

Article XII. All bills of credit emitted, monies borrowed, and debts contracted by, or under the authority of Congress, before the assembling of the United States, in pursuance of the present confederation, shall be deemed and considered as a charge against the United States, for payment and satisfaction whereof the said United States, and the public faith are hereby solemnly pledged.

Article XIII. Every State shall abide by the determination of the United States in Congress assembled, on all questions which by this confederation are submitted to them. And the Articles of this Confederation shall be inviolably observed by every State, and the Union shall be

perpetual; nor shall any alteration at any time hereafter be made in any of them; unless such alteration be agreed to in a Congress of the United States, and be afterwards confirmed by the legislatures of every State.

And Whereas it hath pleased the Great Governor of the World to incline the hearts of the legislatures we respectively represent in Congress, to approve of, and to authorize us to ratify the said Articles of Confederation and perpetual Union. Know Ye that we the undersigned delegates, by virtue of the power and authority to us given for that purpose, do by these presents, in the name and in behalf of our respective constituents, fully and entirely ratify and confirm each and every of the said Articles of Confederation and perpetual Union, and all and singular the matters and things therein contained: And we do further solemnly plight and engage the faith of our respective constituents, that they shall abide by the determinations of the United States in Congress assembled, on all questions, which by the said Confederation are submitted to them. And that the Articles thereof shall be inviolably observed by the States we respectively represent, and that the Union shall be perpetual.

In Witness whereof we have hereunto set our hands in Congress. Done at Philadelphia in the State of Pennsylvania the ninth day of July in the Year of our Lord One Thousand Seven Hundred and Seventy-Eight, and in the Third Year of the independence of America.

On the part and behalf of the State of New Hampshire:

Josiah Bartlett
John Wentworth Junr.
August 8th 1778

On the part and behalf of The State of Massachusetts Bay:

John Hancock
Francis Dana
Samuel Adams
James Lovell
Elbridge Gerry
Samuel Holten

On the part and behalf of the State of Rhode Island and Providence Plantations:

William Ellery
John Collins
Henry Marchant

On the part and behalf of the State of Connecticut:

Roger Sherman
Titus Hosmer
Samuel Huntington
Andrew Adams
Oliver Wolcott

On the Part and Behalf of the State of New York:

James Duane
Wm Duer
Francis Lewis
Gouv Morris

On the Part and in Behalf of the State of New Jersey, November 26, 1778.

Jno Witherspoon
Nathaniel Scudder

On the part and behalf of the State of Pennsylvania:

Robt Morris
William Clingan
Daniel Roberdeau
Joseph Reed
John Bayard Smith
22nd July 1778

chapter Seven Legacy

On the part and behalf of the State of Delaware:
Tho Mckean February 12, 1779
John Dickinson May 5th 1779
Nicholas Van Dyke

On the part and behalf of the State of Maryland:
John Hanson March 1 1781
Daniel Carroll Do

On the Part and Behalf of the State of Virginia:
Richard Henry Lee
Jno Harvie
John Banister
Francis Lightfoot Lee
Thomas Adams

On the part and Behalf of the State of No Carolina:
John Penn July 21st 1778
Corns Harnett
Jno Williams

On the part and behalf of the State of South Carolina:
Henry Laurens
Richd Hutson
William Henry Drayton
Thos Heyward Junr
Jno Mathews

On the part and behalf of the State of Georgia:
Jno Walton 24th July 1778
Edwd Telfair
Edwd Langworthy

THE NORTHWEST ORDINANCE OF 1787

Secretary of State's Note: The Northwest Ordinance of 1787 was made possible when several states, including Massachusetts, New York, Virginia, and Connecticut released their claims to the land area west of the Appalachian Mountains extending to the Mississippi River. This area became known as the Northwest Territory.

The Ordinance of 1787 established a government over the Northwest Territory and gave impetus to westward expansion. This outstanding governmental document gave first national recognition to the Bill of Rights, abolished primogeniture, provided for the encouragement of education, prohibited slavery, and established the principle that new states should be admitted to the federal government on equal footing with the original states.

The full effect of the Northwest Ordinance upon Minnesota law has yet to be determined. For example, the question of whether common law in Minnesota dates from the revolution or from the Ordinance of 1787 has been left open by decisions of the Minnesota courts.

The ordinance provided for the formation out of the Northwest Territory of not less than three nor more than five states. The states were to be admitted to the federal government on an equal footing with the original states.

By May of 1848 five states had been formed out of the Northwest Territory: Ohio, Indiana, Illinois, Michigan and Wisconsin.

The state of Wisconsin was organized out of the territory of Wisconsin, the last remnant of the Northwest Territory. Although in 1848 the territory of Wisconsin extended to the Mississippi River, the state of Wisconsin voluntarily limited its western boundary to the St. Croix River. This boundary limitation by the state of Wisconsin left the land area between the St. Croix and the Mississippi available for eventual inclusion in the state of Minnesota.

The state of Minnesota can trace much of its fundamental governmental principles, and a substantial portion of its territory, back to the Northwest Ordinance of 1787.

NORTHWEST ORDINANCE 1787 ACT OF CONGRESS, JULY 13, 1787

An Ordinance for the government of the territory of the United States northwest of the river Ohio.

1. Be it ordained by the United States, in Congress assembled, That the said territory, for the purpose of temporary government, be one district, subject, however, to be divided into two districts, as future circumstances may, in the opinion of Congress, make it expedient.
2. Be it ordained by the authority aforesaid, That the estates both of resident and non-resident proprietors in the said territory, dying intestate, shall descend to, and be distributed among, their children and the descendants of a deceased child in equal parts, the descendants of a deceased child or grandchild to take the share of their deceased parent in equal parts among them; and where there shall be no children or descendants, then in equal parts to the next of kin, in equal degree; and among collaterals, the children of a deceased brother or sister of the intestate shall have, in equal parts among them, their deceased parent's share; and there shall, in no case, be a distinction between kindred of the whole and half blood; saving in all cases to the widow of the intestate her third part of the real estate for life, and one-third part of the personal estate; and this law, relative to descents and dower, shall remain in full force until altered by the Legislature of the district. And until the Governor and judges shall adopt laws, as hereinafter mentioned, estates in the said territory may be devised or bequeathed by wills in writing, signed and sealed by him or her in whom the estate may be, (being of full age), and attested by three witnesses; and real estates may be conveyed by lease and release, or bargain and sale, signed, sealed, and delivered by the person, being of full age, in whom the estate may be, and attested by two witnesses, provided such wills be duly proved, and such conveyances be acknowledged, or the execution thereof duly proved, and be recorded within one year after proper magistrates, courts, and registers, shall be appointed for that purpose; and personal property may be transferred by delivery, saving, however, to the French and Canadian inhabitants, and other settlers of the Kaskaskies, Saint Vincents, and the neighboring villages, who have heretofore professed

chapter Seven Legacy

themselves citizens of Virginia, their laws and customs now in force among them, relative to the descent and conveyance of property.

3. Be it ordained by the authority aforesaid, That there shall be appointed, from time to time, by Congress, a Governor, whose commission shall continue in force for the term of three years, unless sooner revoked by Congress; he shall reside in the district, and have a freehold estate therein, in 1,000 acres of land, while in the exercise of his office.

4. There shall be appointed from time to time, by Congress, a Secretary, whose commission shall continue in force for four years, unless sooner revoked; he shall reside in the district, and have a freehold estate therein, in five hundred acres of land, while in the exercise of his office. It shall be his duty to keep and preserve the Acts and laws passed by the Legislature, and the public records of the district, and the proceedings of the Governor in his executive department, and transmit authentic copies of such Acts and proceedings every six months, to the Secretary of Congress. There shall also be appointed a court, to consist of three judges, any two of whom to form a court, who shall have a common law jurisdiction, and reside in the district, and have each therein a freehold estate in five hundred acres of land, while in the exercise of their offices; and their commission shall continue in force during good behavior.

5. The Governor and judges, or a majority of them, shall adopt and publish in the district such laws of the original States, criminal and civil, as may be necessary, and best suited to the circumstances of the district, and report them to Congress from time to time, which laws shall be in force in the district until the organization of the General Assembly therein, unless disapproved of by Congress; but afterwards the Legislature shall have authority to alter them as they shall think fit.

6. The Governor, for the time being, shall be commander-in-chief of the militia, appoint and commission all officers in the same below the rank of general officers; all general officers shall be appointed and commissioned by Congress.

7. Previous to the organization of the general assembly, the Governor shall appoint such magistrates, and other civil officers, in each county or township, as he shall find necessary for the preservation of the peace and good order in the same. After the General Assembly shall be organized the powers and duties of magistrates and other civil officers shall be regulated and defined by the said assembly; but all magistrates and other civil officers, not herein otherwise directed, shall, during the continuance of this temporary government, be appointed by the Governor.

8. For the prevention of crimes and injuries, the laws to be adopted or made shall have force in all parts of the district, and for the execution of process, criminal and civil, the Governor shall make proper divisions thereof; and he shall proceed, from time to time, as circumstances may require, to lay out the parts of the district in which the Indian titles shall have been extinguished, into counties and townships, subject, however, to such alterations as may thereafter be made by the Legislature.

9. So soon as there shall be five thousand free male inhabitants, of full age, in the district, upon giving proof thereof to the Governor, they shall receive authority, with the time and place, to elect Representatives from their counties or townships, to represent them in the General Assembly: Provided, that for every five hundred free male inhabitants there shall be one Representative, and soon, progressively, with the number of free male inhabitants, shall the right of representation increase, until the number of Representatives shall amount to twenty-five; after which the number and proportion of Representatives shall be regulated by the legislature: Provided, that no person be eligible or qualified to act as a Representative, unless he shall have been a citizen of one of the United States three years, and be a resident in the district, or unless he shall have resided in the district three years; and, in either case, shall likewise hold in his own right, in fee simple, two hundred acres of land within the same: Provided also, that a freehold in fifty acres of land in the district, having been a citizen of one of the States, and being resident in the district, or the like freehold and two years' residence in the district, shall be necessary to qualify a man as an elector of a Representative.

10. The Representatives thus elected shall serve for the term of two years; and in case of the death of a Representative, or removal from office, the Governor shall issue a writ to the county or township, for which he was a member, to elect another in his stead, to serve for the residue of the term.

11. The General Assembly, or Legislature, shall consist of the Governor, Legislative Council, and a House of Representatives. The Legislative Council shall consist of five members, to continue in office five years, unless sooner removed by Congress; any three of whom to be a quorum; and the members of the council shall be nominated and appointed in the following manner, to wit: As soon as Representatives shall be elected the Governor shall appoint a time and place for them to meet together, and when met they shall nominate ten persons, resident in the district, and each possessed of a freehold in five hundred acres of land, and return their names to Congress, five of whom Congress shall appoint and commission to serve as aforesaid; and whenever a vacancy shall happen in the Council, by death or removal from office, the House of Representatives shall nominate two persons, qualified as aforesaid, for each vacancy, and return their names to Congress, one of whom Congress shall appoint and commission for the residue of the term; and every five years, four months at least before the expiration of the time of service of the members of the Council, the said House shall nominate ten persons, qualified as aforesaid, and return their names to Congress, five of whom Congress shall appoint and commission to serve as members of the Council five years, unless sooner removed. And the Governor, Legislative Council, and House of Representatives shall have authority to make laws in all cases for the good government of the district, not repugnant to the principles and articles in this Ordinance established and declared. And all bills, having passed by a majority in the House, and by a majority in the Council, shall be referred to the Governor for his assent; but no bill or legislative Act whatever shall be of any force without his assent. The Governor shall have power to convene, prorogue, and dissolve the General Assembly when, in his opinion, it shall be expedient.

12. The Governor, judges, Legislative Council, Secretary, and such other officers as Congress shall appoint in the district, shall take an oath or affirmation of fidelity, and of office; the Governor before the President of Congress, and all other officers before the Governor. As soon as a legislature shall be formed in the district, the Council and House assembled, in one room, shall have authority, by joint ballot, to elect a delegate to Congress, who shall have a seat in Congress, with a right of debating, but not of voting, during this temporary government.

13. And for extending the fundamental principles of civil and religious liberty, which form the basis whereon these republics, their laws and Constitutions, are erected; to fix and establish those principles as the basis of all laws, Constitutions, and governments, which forever hereafter shall be formed in the said territory; to provide, also, for the establishment of States, and permanent government therein, and for their admission to a share in the federal councils on an equal footing with the original States, at as early periods as may be consistent with the general interest.

14. It is hereby ordained and declared, by the authority aforesaid, that the following articles shall be considered as articles of compact, between the original States and the people and States in the said territory, and forever remain unalterable, unless by common consent, to wit:

Article I. No person demeaning himself in a peaceable and orderly manner shall ever be molested on account of his mode of worship, or religious sentiments in the said territories.

Art. II. The inhabitants of the said territory shall always be entitled to the benefits of the writs of habeas corpus, and of the trial by jury; of a proportionate representation of the people in the Legislature, and of judicial proceedings according to the course of the common law. All persons shall be bailable, unless for capital offenses, where the proof shall be evident or the presumption great. All fines shall be moderate, and no cruel or unusual punishments shall be inflicted. No man shall be deprived of his liberty or property, but by the judgment of his peers, or the law of the land, and should the public exigencies make it necessary, for the common preservation, to take any person's property, or to demand his particular services, full compensation shall be made for the same. And, in the just preservation of rights and property, it is understood and declared that no law ought ever to be made or have force in the said territory, that shall, in any manner whatever, interfere with or affect private contracts, or engagements bona fide and without fraud previously formed.

Art. III. Religion, morality, and knowledge being necessary to good government and the happiness of mankind, schools and the means of education shall forever be encouraged. The utmost good faith shall always be observed towards the Indians; their lands and property shall never be taken from them without their consent; and in their property, rights, and liberty they never shall be invaded or disturbed, unless in just and lawful wars authorized by Congress; but

chapter Seven Legacy

laws founded in justice and humanity shall, from time to time, be made, for preventing wrongs being done to them, and for preserving peace and friendship with them.

Art. IV. The said territory, and the States which may be formed therein, shall forever remain a part of this Confederacy of the United States of America, subject to the Articles of Confederation, and to such alterations therein as shall be constitutionally made; and to all the Acts and Ordinances of the United States in Congress assembled, conformable thereto. The inhabitants and settlers in the said territory shall be subject to pay a part of the federal debts, contracted, or to be contracted, and a proportional part of the expenses of government, to be apportioned on them by Congress, according to the same common rule and measure by which apportionments thereof shall be made on the other States; and the taxes for paying their proportion shall be laid and levied by the authority and direction of the Legislatures of the district, or districts, or new States, as in the original States, within the time agreed upon by the United States in Congress assembled. The Legislatures of those districts, or new States, shall never interfere with the primary disposal of the soil by the United States in Congress assembled, nor with any regulations Congress may find necessary for securing the title in such soil to the bona fide purchasers. No tax shall be imposed on lands the property of the United States; and in no case shall nonresident proprietors be taxed higher than residents. The navigable waters leading into the Mississippi and Saint Lawrence, and the carrying places between the same, shall be common highways, and forever free, as well to the inhabitants of the said territory as to the citizens of the United States, and those of any other States that may be admitted into the Confederacy, without any tax, impost, or duty therefor.

Art. V. There shall be formed in the said territory not less than three nor more than five States; and the boundaries of the States, as soon as Virginia shall alter her Act of cession, and consent to the same, shall become fixed and established as follows, to wit: The western State, in the said territory, shall be bounded by the Mississippi, the Ohio, and the Wabash rivers; a direct line drawn from the Wabash and Post Vincents, due north, to the territorial line between the United States and Canada; and by the said territorial line to the Lake of the Woods and Mississippi. The middle States shall be bounded by the said direct line, the Wabash from Post Vincents to the Ohio, by the Ohio, by a direct line drawn due north from the mouth of the Great Miami to the said territorial line, and by the said territorial line. The eastern State shall be bounded by the last mentioned direct line, the Ohio, Pennsylvania, and the said territorial line: Provided, however, and it is further understood and declared, that the boundaries of these three States, shall be subject so far to be altered, that, if Congress shall hereafter find it expedient, they shall have authority to form one or two States in that part of the said territory which lies north of an east and west line drawn through the southerly bend or extreme of Lake Michigan. And whenever any of the said States shall have sixty thousand free inhabitants therein, such State shall be admitted, by its delegates, into the Congress of the United States, on an equal footing with the original States, in all respects whatever; and shall be at liberty to form a permanent Constitution and State government: Provided, the Constitution and government, so to be formed, shall be republican, and in conformity to the principles contained in these Articles, and, so far as it can be consistent with the general interest of the Confederacy, such admission shall be allowed at an earlier period, and when there may be a less number of free inhabitants in the State than sixty thousand.

Art. VI. There shall be neither slavery nor involuntary servitude in the said territory, otherwise than in the punishment of crimes, whereof the party shall have been duly convicted: Provided always, that any person escaping into the same, from whom labor or service is lawfully claimed in any one of the original States, such fugitive may be lawfully reclaimed, and conveyed to the person claiming his or her labor or service as aforesaid.

Be it ordained by the authority aforesaid, That the resolutions of the 23rd of April, 1784, relative to the subject of this Ordinance, be, and the same are hereby, repealed, and declared null and void.

Done by the United States, in Congress assembled, the 13th day of July, in the year of our Lord 1787, and of their sovereignty and independence the 12th.

CONSTITUTION OF THE UNITED STATES OF AMERICA

Secretary of State's Note: In 1787, the original states, except Rhode Island, collectively appointed 70 men to the Constitutional Convention in Philadelphia. In all 55 attended, and 39 signed the Constitution. The Constitution's framers worked to develop a document that would provide a stronger central government than the Articles of Confederation but that would also preserve tenets of independence and individual rights espoused by other fundamental documents like the Magna Carta and Declaration of Independence. The framers drew heavily upon Athenian and English political philosophy to find the right balance.

The Constitution was adopted Sept. 17, 1787, by the unanimous consent of the states present in the convention appointed pursuant to the resolution of the Congress of the confederation, of the February 21, 1787, and was ratified by the conventions of the several states, as follows: By convention of Delaware, Dec. 7, 1787; Pennsylvania, Dec. 12, 1787; New Jersey, Dec. 18, 1787; Georgia, Jan. 2, 1788; Connecticut, Jan. 9, 1788; Massachusetts, Feb. 6, 1788; Maryland, April 28, 1788; South Carolina, May 23, 1788; New Hampshire, June 21, 1788; Virginia, June 26, 1788; New York, July 26, 1788; North Carolina, Nov. 21, 1789; Rhode Island, May 29, 1790.

The first ten of the amendments were proposed at the first session of the First Congress of the United States, Sept. 25, 1789; and were finally ratified by the constitutional number of states Dec. 15, 1791. The eleventh amendment was proposed at the first session of the Third Congress, March 5, 1794, and was declared in a message from the president of the United States to both houses of Congress, dated Jan. 8, 1798, to have been adopted by the constitutional number of states. The twelfth amendment was proposed at the first session of the Eighth Congress, Dec. 12, 1803, and was adopted by the constitutional number of states in 1804, according to a public notice thereof by the secretary of state, dated Sept. 25, 1804.

The thirteenth amendment took effect December 18, 1865.
The fourteenth amendment took effect July 28, 1868.
The fifteenth amendment took effect March 30, 1870.
The sixteenth amendment took effect February 25, 1913.
The seventeenth amendment took effect May 31, 1913.
The eighteenth amendment took effect January 29, 1920.
The nineteenth amendment took effect August 27, 1920.
The twentieth amendment took effect February 6, 1933.
The twenty-first amendment took effect December 5, 1933.
The twenty-second amendment took effect March 1, 1951.
The twenty-third amendment took effect April 3, 1961.
The twenty-fourth amendment took effect February 4, 1964.
The twenty-fifth amendment took effect February 23, 1967.
The twenty-sixth amendment took effect July 5, 1971.
The twenty-seventh amendment took effect May 18, 1992.

THE CONSTITUTION OF THE UNITED STATES OF AMERICA

We, the people of the United States, in order to form a more perfect union, establish justice, insure domestic tranquility, provide for the common defense, promote the general welfare, and secure the blessings of liberty to ourselves and our posterity, do ordain and establish this Constitution for the United States of America.

ARTICLE I

Section 1. All legislative powers herein granted shall be vested in a congress of the United States, which shall consist of a senate and a house of representatives.

Sec. 2. The house of representatives shall be composed of members chosen every second year by the people of the several states, and the electors in each state shall have the qualifications requisite for electors of the most numerous branch of the state legislature.

chapter Seven Legacy

No person shall be a representative who shall not have attained to the age of twenty-five years and been seven years a citizen of the United States, and who shall not, when elected, be an inhabitant of that state in which he shall be chosen.

Representatives and direct taxes shall be apportioned among the several states which may be included within this Union according to their respective numbers, which shall be determined by adding to the whole number of free persons, including those bound to service for a term of years, and excluding Indians not taxed, three-fifths of all other persons. The actual enumeration shall be made within three years after the first meeting of the Congress of the United States, and within every subsequent term of ten years, in such manner as they shall by law direct. The number of representatives shall not exceed one for every 30,000, but each state shall have at least one representative; and until such enumeration shall be made, the State of New Hampshire shall be entitled to choose 3; Massachusetts, 8; Rhode Island and Providence Plantations, 1; Connecticut, 5; New York, 6; New Jersey, 4; Pennsylvania, 8; Delaware, 1; Maryland, 6; Virginia, 10; North Carolina, 5; South Carolina, 5; Georgia, 3.

When vacancies happen in the representation from any state the executive authority thereof shall issue writs of election to fill such vacancies.

The house of representatives shall choose their speaker and other officers, and shall have the sole power of impeachment.

Sec. 3. The Senate of the United States shall be composed of two senators from each state, elected by the people thereof, for six years; and each senator shall have one vote. The electors in each state shall have the qualifications requisite for electors of the most numerous branch of the state legislatures.

Immediately after they shall be assembled in consequence of the first election, they shall be divided, as equally as may be, into three classes. The seats of the senators of the first class shall be vacated at the expiration of the second year; of the second class at the expiration of the fourth year; and of the third class at the expiration of the sixth year, so that one-third may be chosen every second year. When vacancies happen in the representation of any state in the Senate, the executive authority of such state shall issue writs of election to fill such vacancies: Provided, that the legislature of any state may empower the executive thereof to make temporary appointments until the people fill the vacancies by election as the legislature may direct.

No person shall be a senator who shall not have attained to the age of thirty years, and been nine years a citizen of the United States, and who shall not, when elected, be an inhabitant of that state for which he shall be chosen.

The vice president of the United States shall be president of the senate, but shall have no vote unless they be equally divided.

The senate shall choose their own officers, and also a president pro tempore, in the absence of the vice president, or when he shall exercise the office of president of the United States.

The senate shall have the sole power to try all impeachments. When sitting for that purpose they shall be on oath or affirmation. When the president of the United States is tried, the chief justice shall preside; and no person shall be convicted without the concurrence of two-thirds of the members present.

Judgment in cases of impeachment shall not extend further than to removal from office, and disqualification to hold and enjoy any office of honor, trust or profit under the United States; but the party convicted shall nevertheless be liable and subject to indictment, trial, judgment, and punishment according to law.

Sec. 4. The times, places and manner of holding elections for senators and representatives shall be prescribed in each state by the legislature thereof; but the Congress may at any time by law make or alter such regulations, except as to the places of choosing senators.

The Congress shall assemble at least once in every year, and such meetings shall be on the first Monday in December, unless they shall, by law, appoint a different day.

Sec. 5. Each house shall be the judge of the election returns and qualifications of its own members, and a majority of each shall constitute a quorum to do business; but a smaller number may adjourn from day to day, and may be authorized to compel the attendance of absent members, in such manner and under such penalties as each house may provide.

Each house may determine the rules of its proceedings, punish its members for disorderly behavior, and, with the concurrence of two-thirds, expel a member.

Each house shall keep a journal of its proceedings, and from time to time publish the same; excepting such parts as may in their judgment require secrecy; and the yeas and nays of the members of either house on any question shall, at the desire of one-fifth of those present, be entered on the journal.

Neither house, during the session of congress, shall, without the consent of the other, adjourn for more than three days, nor to any other place than that in which the two houses shall be sitting.

Sec. 6. The senators and representatives shall receive a compensation for their services, to be ascertained by law and paid out of the treasury of the United States. They shall, in all cases except treason, felony, and breach of the peace, be privileged from arrest during their attendance at the session of their respective houses, and in going to and returning from the same; and for any speech or debate in either house they shall not be questioned in any other place.

No senator or representative shall, during the time for which he was elected, be appointed to any civil office under the authority of the United States which shall have been created or the emoluments whereof shall have been increased during such time; and no person holding any office under the United States shall be a member of either house during his continuance in office.

Sec. 7. All bills for raising revenue shall originate in the house of representatives, but the senate may propose or concur with amendments, as on other bills.

Every bill which shall have passed the house of representatives and the senate shall, before it becomes a law, be presented to the president of the United States; if he approve, he shall sign it; but if not, he shall return it, with his objections, to that house in which it shall have originated, who shall enter the objections at large on their journal, and proceed to reconsider it. If, after such reconsideration, two-thirds of that house shall agree to pass the bill, it shall be sent, together with the objections, to the other house, by which it shall likewise be reconsidered, and, if approved by two-thirds of that house, it shall become a law. But in all cases the votes of both houses shall be determined by yeas and nays, and the names of the persons voting for and against the bill shall be entered on the journal of each house respectively. If any bill shall not be returned by the president within ten days (Sundays excepted) after it shall have been presented to him, the same shall be a law in like manner as if he had signed it, unless the Congress by their adjournment prevent its return; in which case it shall not be a law.

Every order, resolution, or vote to which the concurrence of the senate and house of representatives may be necessary (except on a question of adjournment) shall be presented to the president of the United States, and, before the same shall take effect, shall be approved by him, or being disapproved by him, shall be repassed by two-thirds of the senate and house of representatives, according to the rules and limitations prescribed in the case of a bill.

Sec. 8. The Congress shall have power: To lay and collect taxes, duties, imposts, and excises, to pay the debts and provide for the common defense and general welfare of the United States; but all duties, imposts and excises shall be uniform through the United States;

To borrow money on the credit of the United States;

To regulate commerce with foreign nations, and among the several states, and with the Indian tribes;

To establish a uniform rule of naturalization and uniform laws on the subject of bankruptcies throughout the United States;

chapter Seven Legacy

To coin money, regulate the value thereof and of foreign coin, and fix the standard of weights and measures;

To provide for the punishment of counterfeiting the securities and current coin of the United States;

To establish post offices and post roads;

To promote the progress of science and useful arts, by securing for limited times, to authors and inventors, the exclusive right to their respective writings and discoveries;

To constitute tribunals inferior to the supreme court;

To define and punish piracies and felonies committed on the high seas, and offenses, against the laws of nations;

To declare war, grant letters of marque and reprisal, and make rules concerning captures on land and water;

To raise and support armies; but no appropriation of money to that use shall be for a longer term than two years;

To provide and maintain a navy;

To make rules for the government and regulation of the land and naval forces;

To provide for calling forth the militia to execute the laws of the Union, suppress insurrections and repel invasions;

To provide for organizing, arming and disciplining the militia, and for governing such part of them as may be employed in the Service of the United States, reserving to the states, respectively, the appointment of the officers and the authority of training the militia according to the discipline prescribed by Congress;

To exercise exclusive legislation in all cases whatsoever over such district (not exceeding ten miles square) as may, by cession of particular states and the acceptance of Congress, become the seat of the government of the United States; and to exercise like authority over all places purchased by the consent of the legislature of the state in which the same shall be, for the erection of forts, magazines, arsenals, dock yards, and other needful buildings; and

To make all laws which shall be necessary and proper for carrying into execution the foregoing powers, and all other powers vested by this Constitution in the government of the United States, or in any department or officer thereof.

Sec. 9. The migration or importation of such persons as any of the states now existing shall think proper to admit shall not be prohibited by the Congress prior to the year one thousand eight hundred and eight; but a tax or duty may be imposed on such importation, not exceeding ten dollars for each person.

The privilege of the writ of habeas corpus shall not be suspended unless when, in case of rebellion or invasion, the public safety may require it.

No bill of attainder, or ex post facto law, shall be passed.

No capitation or other direct tax shall be laid, unless in proportion to the census or enumeration hereinbefore directed to be taken.

No tax or duty shall be laid on articles exported from any state.

No preference shall be given, by any regulation of commerce or revenue, to the ports of one state over those of another; nor shall vessels bound to or from one state be obliged to enter, clear or pay duties in another.

No money shall be drawn from the treasury but in consequence of appropriations made by law; and a regular statement and account of the receipts and expenditures of all public money shall be published from time to time.

No title of nobility shall be granted by the United States, and no person holding any office of profit and trust under them shall, without the consent of the Congress, accept of any present, emolument, office or title of any kind whatever, from any king, prince or foreign state.

Sec. 10. No state shall enter into any treaty, alliance or confederation; grant letters of marque and reprisal; coin money; emit bills of credit; make anything but gold and silver coin a tender in payment of debts; pass any bill of attainder, ex post facto law, or law impairing the obligation of contracts or grant any title of nobility.

No state shall, without the consent of Congress, lay any imposts or duties on imports or exports, except what may be absolutely necessary for executing its inspection laws; and the net produce of all duties and imposts laid by any state on imports or exports shall be for the use of the treasury of the United States; and all such laws shall be subject to the revision and control of the Congress.

No state shall, without the consent of Congress, lay any duty of tonnage, keep troops or ships of war in time of peace, enter into any agreement or compact with another state or with a foreign power, or engage in war, unless actually invaded or in such imminent danger as will not admit of delay.

ARTICLE II

Section 1. The executive power shall be vested in a president of the United States of America. He shall hold his office during the term of four years, and, together with the vice president, chosen for the same term, be elected as follows:

Each state shall appoint, in such manner as the legislature thereof may direct, a number of electors equal to the whole number of senators and representatives to which the state may be entitled in the Congress; but no senator or representative, or person holding an office of trust or profit under the United States, shall be appointed an elector.

The electors shall meet in their respective states, and vote by ballot for two persons, of whom one at least shall not be an inhabitant of the same state with themselves. And they shall make a list of all the persons voted for, and the number of votes for each; which list they shall sign and certify, and transmit, sealed, to the seat of the government of the United States, directed to the president of the senate. The president of the senate shall, in the presence of the senate and house of representatives, open all the certificates; and the votes shall then be counted. The person having the greatest number of votes shall be appointed, if such a number be a majority of the whole number of electors appointed; and if there be more than one who have such majority, and have an equal number of votes, then the house of representatives shall immediately choose, by ballot, one of them for president; and if no person have a majority, then from the five highest on the list the said house shall, in like manner, choose the president. But in choosing the president the vote shall be taken by states, the representation from each state having one vote; a quorum for this purpose shall consist of a member or members from two-thirds of the states, and a majority of all the states shall be necessary to a choice. In every case after the choice of the president, the person having the greatest number of votes of the electors shall be the vice president. But if there should remain two or more who have equal votes, the senate shall choose from them, by ballot, the vice president.

The Congress may determine the time of choosing the electors, and the day on which they shall give their votes; which day shall be the same throughout the United States.

No person except a natural born citizen, or a citizen of the United States at the time of the adoption of this Constitution, shall be eligible to the office of president; neither shall any person be eligible to that office who shall not have attained to the age of thirty-five years and been fourteen years a resident within the United States.

In case of the removal of the president from office, or of his death, resignation, or inability to discharge the powers and duties of the said office, the same shall devolve on the vice president; and the Congress may by law provide for the case of removal, death, resignation, or inability,

chapter Seven Legacy

both of the president and vice president, declaring what officer shall then act as president, and such officer shall act accordingly until the disability be removed, or a president shall be elected.

The president shall, at stated times, receive for his services a compensation which shall neither be increased nor diminished during the period for which he shall have been elected; and he shall not receive within that period any other emolument from the United States, or any of them.

Before he enter on the execution of his office he shall take the following oath or affirmation:

"I do solemnly swear (or affirm) that I will faithfully execute the office of president of the United States, and will, to the best of my ability, preserve, protect and defend the Constitution of the United States."

Sec. 2. The president shall be commander-in-chief of the army and navy of the United States, and of the militia of the several states, when called into the actual service of the United States; he may require the opinion, in writing, of the principal officer in each of the executive departments, upon any subject relating to the duties of their respective offices; and he shall have power to grant reprieves and pardons for offenses against the United States, except in cases of impeachment.

He shall have power, by and with the advice and consent of the senate, to make treaties, provided two-thirds of the senators present concur, and he shall nominate, and by and with the advice and consent of the senate shall appoint ambassadors, other public ministers, and consuls, judges of the supreme court, and all other officers of the United States whose appointments are not herein otherwise provided for, and which shall be established by law. But the Congress may, by law, vest the appointment of such inferior officers as they think proper in the president alone, in the courts of law, or in the heads of departments.

The president shall have power to fill all vacancies that may happen during the recess of the senate, by granting commissions which shall expire at the end of their next session.

Sec. 3. He shall, from time to time, give to the Congress information of the state of the Union, and recommend to their consideration such measures as he shall judge necessary and expedient. He may, on extraordinary occasions, convene both houses, or either of them; and in case of disagreement between them with respect to the time of adjournment, he may adjourn them to such time as he shall think proper; he shall receive ambassadors and other public ministers. He shall take care that the laws be faithfully executed, and shall commission all the officers of the United States.

Sec. 4. The president, vice president, and all civil officers of the United States shall be removed from office on impeachment for and conviction of treason, bribery, or other high crimes and misdemeanors.

ARTICLE III

Section 1. The judicial power of the United States shall be vested in one supreme court, and in such inferior courts as the Congress may, from time to time, ordain and establish. The judges, both of the supreme and inferior courts, shall hold their offices during good behavior, and shall, at stated times, receive for their services a compensation which shall not be diminished during their continuance in office.

Sec. 2. The judicial power shall extend to all cases in law and equity, arising under this Constitution, the laws of the United States, and treaties made, or which shall be made under their authority; to all cases affecting ambassadors, other public ministers and consuls; to all cases of admiralty and maritime jurisdiction; to controversies to which the United States shall be a party; to controversies between two or more states, between a state and citizens of another state, between citizens of different states, between citizens of the same state claiming lands under grants of different states, and between a state or the citizens thereof and foreign states, citizens or subjects.

In all cases affecting ambassadors, other public ministers and consuls, and those in which a state shall be party, the supreme court shall have original jurisdiction. In all the other cases before mentioned the supreme court shall have appellate jurisdiction, both as to law and fact, with such exceptions and under such regulations as the Congress shall make.

The trial of all crimes, except in cases of impeachment, shall be by jury, and such trial shall be held in the state where the said crimes shall have been committed; but when not committed within any state, the trial shall be at such place or places as the Congress may by law have directed.

Sec. 3. Treason against the United States shall consist only in levying war against them, or in adhering to their enemies, giving them aid and comfort. No person shall be convicted of treason unless on the testimony of two witnesses to the same overt act, or on confession in open court.

The Congress shall have power to declare the punishment of treason, but no attainder of treason shall work corruption of blood, or forfeiture, except during the life of the person attained.

ARTICLE IV

Section 1. Full faith and credit shall be given in each state to the public acts, records and judicial proceedings of every other state. And the Congress may by general laws prescribe the manner in which such acts, records and proceedings shall be proved, and the effect thereof.

Sec. 2. The citizens of each state shall be entitled to all privileges and immunities of citizens in the several states.

A person charged in any state with treason, felony, or other crime, who shall flee from justice and be found in another state, shall on demand of the executive authority of the state from which he fled, be delivered up, to be removed to the state having jurisdiction of the crime.

No person held to service or labor in one state under the laws thereof, escaping into another, shall, in consequence of any law or regulation therein, be discharged from such service or labor, but shall be delivered up on claim of the party to whom such service or labor may be due.

Sec. 3. New states may be admitted by the Congress into this Union; but no new state shall be formed or erected within the jurisdiction of any other state, nor any state be formed by the junction of two or more states or parts of states, without the consent of the legislatures of the states concerned, as well as of the Congress.

The Congress shall have power to dispose of and make all needful rules and regulations respecting the territory or other property belonging to the United States, and nothing in this Constitution shall be so construed as to prejudice any claims of the United States or of any particular state.

Sec. 4. The United States shall guarantee to every state in the Union a republican form of government; and shall protect each of them against invasion, and, on application of the legislature, or of the executive (when the legislature cannot be convened), against domestic violence.

ARTICLE V

The Congress, whenever two-thirds of both houses shall deem it necessary, shall propose amendments to this Constitution, or, on the application of the legislatures of two-thirds of the several states, shall call a convention for proposing amendments, which in either case shall be valid, to all intents and purposes, as part of this Constitution, when ratified by the legislatures of three-fourths of the several states, or by conventions in three-fourths thereof, as the one or the other mode of ratification may be proposed by the congress; provided, that no amendment which may be made prior to the year one thousand eight hundred and eight shall in any manner affect the first and fourth clauses in the ninth section of the first article; and that no state, without its consent, shall be deprived of its equal suffrage in the senate.

ARTICLE VI

All debts contracted and engagements entered into, before the adoption of this Constitution, shall be as valid against the United States under this Constitution, as under the confederation.

chapter Seven Legacy

This Constitution, and the laws of the United States which shall be made in pursuance thereof, and all treaties made, or which shall be made, under the authority of the United States, shall be the supreme law of the land, and the judges in every state shall be bound thereby, anything in the Constitution or laws of any state to the contrary notwithstanding.

The senators and representatives before mentioned, and the members of the several state legislatures, and all executive and judicial officers, both of the United States and of the several states, shall be bound by oath or affirmation to support this Constitution, but no religious test shall ever be required as a qualification to any office or public trust under the United States.

ARTICLE VII

The ratification of the conventions of nine states shall be sufficient for the establishment of this Constitution between the states so ratifying the same.

AMENDMENT I

Congress shall make no law respecting an establishment of religion, or prohibiting the free exercise thereof; or abridging the freedom of speech, or of the press, or the right of the people peaceably to assemble, or to petition the government for a redress of grievances.

AMENDMENT II

A well regulated militia being necessary to the security of a free state, the right of the people to keep and bear arms shall not be infringed.

AMENDMENT III

No soldier shall, in time of peace, be quartered in any house without the consent of the owner, nor in time of war but in a manner to be prescribed by law.

AMENDMENT IV

The right of the people to be secure in their persons, houses, papers and effects, against unreasonable searches and seizures, shall not be violated, and no warrant shall issue but upon probable cause, supported by oath or affirmation, and particularly describing the place to be searched and the persons or things to be seized.

AMENDMENT V

No person shall be held to answer for a capital or otherwise infamous crime, unless on a presentment or indictment of a grand jury, except in cases arising in the land or naval forces, or in the militia, when in actual service, in time of war and public danger; nor shall any person be subject for the same offense to be twice put in jeopardy of life or limb; nor shall be compelled in any criminal case to be witness against himself; nor be deprived of life, liberty, or property without due process of law; nor shall private property be taken for public use without just compensation.

AMENDMENT VI

In all criminal prosecutions the accused shall enjoy the right to a speedy and public trial by an impartial jury of the state and district wherein the crime shall have been committed, which district shall have been previously ascertained by law, and to be informed of the nature and cause of the accusation; to be confronted with the witnesses against him; to have compulsory process for obtaining witnesses in his favor; and to have the assistance of counsel for his defense.

AMENDMENT VII

In suits at common law, where the value in controversy shall exceed twenty dollars, the right of trial by jury shall be preserved, and no fact tried by a jury shall be otherwise re-examined in any court in the United States than according to the rules of the common law.

AMENDMENT VIII

Excessive bail shall not be required, nor excessive fines imposed, nor cruel and unusual punishments inflicted.

AMENDMENT IX

The enumeration in the Constitution of certain rights shall not be construed to deny or disparage others retained by the people.

AMENDMENT X

The powers not delegated to the United States by the Constitution, nor prohibited by it to the states, are reserved to the states, respectively, or to the people.

AMENDMENT XI

The judicial power of the United States shall not be construed to extend to any suit in law or equity, commenced or prosecuted against one of the United States by citizens of another state, or by citizens or subjects of any foreign state.

AMENDMENT XII

The electors shall meet in their respective states, and vote by ballot for president and vice president, one of whom at least shall not be an inhabitant of the same state with themselves; they shall name in their ballots the person voted for as president, and in distinct ballot the person voted for as vice president; and they shall make distinct lists of all persons voted for as president and of all persons voted for as vice president, and of the number of votes for each; which lists they shall sign and certify, and transmit, sealed, to the seat of the government of the United States, directed to the president of the senate; the president of the senate shall, in presence of the senate and house of representatives, open all the certificates, and the votes shall then be counted; the person having the greatest number of votes for president shall be the president; if such number be a majority of the whole number of electors appointed; and if no person have such majority, then from the persons having the highest numbers, not exceeding three on the list of those voted for as president, the house of representatives shall choose immediately, by ballot, the president. But in choosing the president the vote shall be taken by states, the representation from each state having one vote; a quorum for this purpose shall consist of a member or members from two-thirds of the states; and a majority of all the states shall be necessary to a choice. And if the house of representatives shall not choose a president whenever the right of choice shall devolve upon them, before the fourth day of March next following, then the vice president shall act as president, as in the case of the death or other constitutional disability of the president.

The person having the greatest number of votes as vice president shall be the vice president, if such number be a majority of the whole number of electors appointed, and if no person have a majority, then, from the two highest numbers on the list, the senate shall choose the vice president; a quorum for the purpose shall consist of two-thirds of the whole number of senators, and a majority of the whole number shall be necessary to a choice.

But no person constitutionally ineligible to the office of president shall be eligible to that of vice president of the United States.

AMENDMENT XIII

Section 1. Neither slavery nor involuntary servitude, except as a punishment for crime whereof the party shall have been duly convicted, shall exist within the United States, or any place subject to their jurisdiction.

Sec. 2. Congress shall have power to enforce this article by appropriate legislation.

AMENDMENT XIV

Section 1. All persons born or naturalized in the United States, and subject to the jurisdiction thereof, are citizens of the United States and of the state wherein they reside. No state shall make or enforce any law which shall abridge the privileges or immunities of citizens of the

chapter Seven Legacy

United States; nor shall any state deprive any person of life, liberty, or property without due process of law, nor deny to any person within its jurisdiction the equal protection of the laws.

Sec. 2. Representatives shall be apportioned among the several states according to their respective numbers, counting the whole number of persons in each state, excluding Indians not taxed. But when the right to vote at any election for the choice of electors for president and vice president of the United States, representatives in Congress, the executive and judicial officers of a state, or the members of the legislature thereof, is denied to any of the male inhabitants of such state, being twenty-one years of age, and citizens of the United States, or in any way abridged, except for participation in rebellion or other crime, the basis of representation therein shall be reduced in the proportion which the number of such male citizens shall bear to the whole number of male citizens twenty-one years of age in such state.

Sec. 3. No person shall be a senator or representative in Congress or elector of president and vice president, or hold any office, civil or military, under the United States, or under any state, who, having previously taken an oath, as a member of Congress, or as an officer of the United States, or as a member of any state legislature, or as an executive or judicial officer of any state, to support the Constitution of the United States, shall have engaged in insurrection or rebellion against the same, or given aid or comfort to the enemies thereof. But Congress may by a vote of two-thirds of each house remove such disability.

Sec. 4. The validity of the public debt of the United States, authorized by law, including debts incurred for payment of pensions and bounties for services in suppressing insurrection or rebellion, shall not be questioned. But neither the United States nor any state shall assume or pay any debt or obligation incurred in aid of insurrection or rebellion against the United States, or any claim for the loss or emancipation of any slave; but all such debts, obligations and claims shall be held illegal and void.

Sec. 5. The Congress shall have power to enforce, by appropriate legislation, the provisions of this article.

AMENDMENT XV

Section 1. The right of citizens of the United States to vote shall not be denied or abridged by the United States, or by any state, on account of race, color or previous condition of servitude.

Sec. 2. The Congress shall have power to enforce this article by appropriate legislation.

AMENDMENT XVI

The Congress shall have power to lay and collect taxes on incomes, from whatever source derived, without apportionment among the several states, and without regard to any census or enumeration.

AMENDMENT XVII

The Senate of the United States shall be composed of two Senators from each state, elected by the people thereof, for six years; and each Senator shall have one vote. The electors in each state shall have the qualifications requisite for electors of the most numerous branch of the state legislatures.

When vacancies happen in the representation of any state in the Senate, the executive authority of such state shall issue writs of election to fill such vacancies: Provided, that the legislature of any state may empower the executive thereof to make temporary appointment until the people fill the vacancies by election as the legislature may direct.

This amendment shall not be so construed as to affect the election or term of any Senator chosen before it becomes valid as part of the Constitution.

AMENDMENT XVIII

Section 1. After one year from the ratification of this article the manufacture, sale, or transportation of intoxicating liquors within, the importation thereof into, or the exportation

thereof from the United States and all territory subject to the jurisdiction thereof for beverage purposes is hereby prohibited.

Sec. 2. The Congress and the several states shall have concurrent power to enforce this article by appropriate legislation.

AMENDMENT XIX

Section 1. The right of citizens of the United States to vote shall not be denied or abridged by the United States or any state on account of sex.

Sec. 2. Congress shall have power to enforce this article by appropriate legislation.

AMENDMENT XX

Section 1. The terms of the President and Vice President shall end at noon on the 20th day of January, and the terms of Senators and Representatives at noon on the 3rd day of January, of the years in which such terms would have ended if this article had not been ratified; and the terms of their successors shall then begin.

Sec. 2. The Congress shall assemble at least once in every year, and such meeting shall begin at noon on the 3rd day of January, unless they shall by law appoint a different day.

Sec. 3. If, at the time fixed for the beginning of the term of the President, the President elect shall have died, the Vice President elect shall become President. If a President shall not have been chosen before the time fixed for the beginning of his term, or if the President elect shall have failed to qualify, then the Vice President elect shall act as President until a President shall have qualified; and the Congress may by law provide for the case wherein neither a President elect nor a Vice President elect shall have qualified, declaring who shall then act as President, or the manner in which one who is to act shall be selected, and such person shall act accordingly until a President or Vice President shall have qualified.

Sec. 4. The Congress may by law provide for the case of the death of any of the persons from whom the House of Representatives may choose a President whenever the right of choice shall have devolved upon them, and for the case of the death of any of the persons from whom the Senate may choose a Vice President whenever the right of choice shall have devolved upon them.

Sec. 5. Sections 1 and 2 shall take effect on the 15th day of October following the ratification of this article.

AMENDMENT XXI

Section 1. The eighteenth article of amendment to the Constitution of the United States is hereby repealed.

Sec. 2. The transportation or importation into any State, Territory, or possession of the United States for delivery or use therein of intoxicating liquors, in violation of the laws thereof, is hereby prohibited.

AMENDMENT XXII

Section 1. No person shall be elected to the office of President more than twice, and no person who has held the office of President, or acted as President, for more than two years of a term to which some other person was elected President shall be elected to the office of the President more than once. But this Article shall not apply to any person holding the office of President when this Article was proposed by the Congress, and shall not prevent any person who may be holding the office of President, or acting as President, during the term within which this Article becomes operative from holding the office of President, or acting as President, during the remainder of such term.

AMENDMENT XXIII

Section 1. The District constituting the seat of Government of the United States shall appoint in such manner as the Congress may direct:

chapter Seven Legacy

A number of electors of President and Vice President equal to the whole number of Senators and Representatives in Congress to which the District would be entitled if it were a State, but in no event more than the least populous State; they shall be in addition to those appointed by the states, but they shall be considered, for the purposes of the election of President and Vice President, to be electors appointed by a State; and they shall meet in the District and perform such duties as provided by the twelfth article of amendment.

Sec. 2. The Congress shall have power to enforce this article by appropriate legislation.

AMENDMENT XXIV

Section 1. The right of citizens of the United States to vote in any primary or other election for President or Vice President, for electors for President or Vice President, or for Senator or Representative in Congress, shall not be denied or abridged by the United States or any State by reason of failure to pay any poll tax or other tax.

Sec. 2. The Congress shall have power to enforce this article by appropriate legislation.

AMENDMENT XXV

Section 1. In case of the removal of the President from office or of his death or resignation, the Vice President shall become President.

Sec. 2. Whenever there is a vacancy in the office of the Vice President, the President shall nominate a Vice President who shall take office upon confirmation by a majority vote of both Houses of Congress.

Sec. 3. Whenever the President transmits to the President pro tempore of the Senate and the Speaker of the House of Representatives his written declaration that he is unable to discharge the powers and duties of his office, and until he transmits to them a written declaration to the contrary, such powers and duties shall be discharged by the Vice President as acting President.

Sec. 4. Whenever the Vice President and a majority of either the principal officers of the executive departments or of such other body as Congress may by law provide, transmit to the President pro tempore of the Senate and the Speaker of the House of Representatives their written declaration that the President is unable to discharge the powers and duties of his office, the Vice President shall immediately assume the powers and duties of the office as Acting President.

Thereafter, when the President transmits to the President pro tempore of the Senate and the Speaker of the House of Representatives his written declaration that no inability exists, he shall resume the powers and duties of his office unless the Vice President and a majority of either the principal officers of the executive department or of such other body as Congress may by law provide, transmit within four days to the President pro tempore of the Senate and the Speaker of the House of Representatives their written declaration that the President is unable to discharge the powers and duties of his office. Thereupon Congress shall decide the issue, assembling within forty-eight hours for that purpose if not in session. If the Congress, within twenty-one days after receipt of the latter written declaration, or, if Congress is not in session, within twenty-one days after Congress is required to assemble, determines by two-thirds vote of both Houses that the President is unable to discharge the powers and duties of his office, the Vice President shall continue to discharge the same as Acting President; otherwise, the President shall resume the powers and duties of his office.

AMENDMENT XXVI

Section 1. The right of citizens of the United States, who are eighteen years of age or older, to vote shall not be denied or abridged by the United States or by any State on account of age.

Sec. 2. The Congress shall have power to enforce this article by appropriate legislation.

AMENDMENT XXVII

No law, varying the compensation for the services of the Senators and Representatives, shall take effect, until an election of Representatives shall have intervened.

THE ORGANIC ACT OF 1849

Secretary of State's Note: Congress passed the organic act on March 3, 1849, to provide for the territorial government of Minnesota. The boundaries of the territory of Minnesota were Canada on the north, Wisconsin on the east, Iowa on the south, and the Missouri and White Earth rivers on the west.

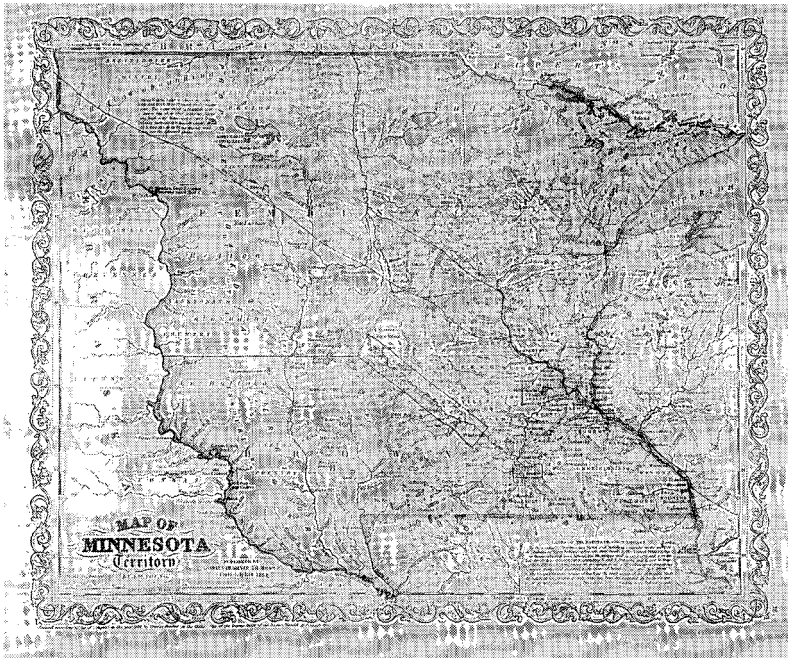
The movement to create a territorial government arose from the necessity for formal government in the land area remaining after formation of the states of Wisconsin and Iowa.

The formation of the state of Iowa in 1846 left Minnesota's land area west of the Mississippi without territorial government. The triangular area between the St. Croix River and the Mississippi River was left without territorial government when the state of Wisconsin was admitted to the Union in 1848. By 1848 the land area from the St. Croix River west to the Missouri and White Earth Rivers was without territorial government, a veritable "no man's land." Consequently, when Henry H. Sibley was elected delegate to Congress from this area, he worked with Senator Stephen A. Douglas, chairman of the senate committee on territories, to bring about passage of an organic act for the establishment of territorial government for Minnesota.

The organic act provided for a governor, secretary, judicial system, legislative assembly, and a delegate to Congress. Legislators and the delegate to Congress were elected; all other officers were appointed.

The legislative assembly consisted of two houses, a council composed of nine members and a house of representatives with 18 members. The first session of the legislature convened on September 3, 1849, in the Central House at the corner of Bench and Minnesota Streets in St. Paul. Since that time St. Paul has been the capital of Minnesota.

An important provision of the organic act was the reservation of sections 16 and 36 of each township for school purposes.



Map of Minnesota Territory, 1857

Minnesota Historical Society Photograph

AN ACT TO ESTABLISH THE TERRITORIAL GOVERNMENT OF MINNESOTA.

[Passed March 3, 1849]

Section 1. *Be it enacted by the Senate and House of Representatives of the United States of America in Congress assembled,* That from and after the passage of this act, all that part of the territory of the United States which lies within the following limits, to-wit: Beginning in the Mississippi river at the point where the line of forty-three degrees and thirty minutes of north latitude crosses the same; thence running due west on said line, which is the northern boundary of the state of Iowa, to the northwest corner of the said state of Iowa; thence southerly along the western boundary of said state to the point where said boundary strikes the Missouri river; thence up the middle of the main channel of the Missouri river to the mouth of White Earth river; thence up the middle of the main channel of the White Earth river to the boundary line between the possessions of the United States and Great Britain, thence east and south of east along the boundary line between the possessions of the United States and Great Britain to Lake Superior; thence in a straight line to the northernmost point of the state of Wisconsin in Lake Superior; thence along the western boundary line of said state of Wisconsin to the Mississippi river; thence down the main channel of said river to the place of beginning, be and the same is hereby erected into a temporary government by the name of the Territory of Minnesota; provided, that nothing in this act contained shall be construed to inhibit the government of the United States from dividing said Territory into two or more territories, in such manner and at such times as Congress shall deem convenient and proper, or from attaching any portion of said Territory to any other state or territory of the United States.

Sec. 2. *And be it further enacted,* That the executive power and authority in and over said Territory of Minnesota shall be vested in a governor, who shall hold his office for four years, and until his successor shall be appointed and qualified, unless sooner removed by the president of the United States. The governor shall reside within said Territory; shall be commander-in-chief of the militia thereof; shall perform the duties and receive the emoluments of superintendent of Indian affairs. He may grant pardons for offenses against the law of said Territory, and reprieves for offenses against the laws of the United States until the decision of the president can be made known thereon; he shall commission all officers who shall be appointed to office under the laws of the said Territory, and shall take care that the laws be faithfully executed.

Sec. 3. *And be it further enacted,* That there shall be a secretary of said Territory, who shall reside therein, and hold his office for four years, unless sooner removed by the president of the United States; he shall record and preserve all the laws and proceedings of the legislative assembly hereinafter constituted, and all the acts and proceedings of the governor in his executive department; he shall transmit one copy of the laws and one copy of the executive proceedings, on or before the first day of December in each year, to the president of the United States, and at the same time two copies of the laws to the speaker of the house of representatives, and the president of the senate for the use of Congress. And in case of the death, removal, resignation, or necessary absence of the governor from the Territory, the secretary shall be and he is hereby authorized and required to execute and perform all the powers and the duties of the governor during such vacancy or necessary absence or until another governor shall be duly appointed to fill such vacancy.

Sec. 4. *And be it further enacted,* That the legislative power and authority of said Territory shall be vested in the governor and a legislative assembly. The legislative assembly shall consist of a council and house of representatives. The council shall consist of nine members having the qualifications of voters, as hereinafter prescribed, whose term of service shall continue two years. The house of representatives shall, at its first session, consist of eighteen members, possessing the same qualifications as prescribed for members of the council, and whose term of service shall continue one year. The number of councilors and representatives may be increased by the legislative assembly, from time to time, in proportion to the increase of population; provided, that the whole number shall never exceed fifteen councilors and thirty-nine representatives. An apportionment shall be made, as nearly equal as practicable, among the several counties or districts for the election of the council and representatives, giving to each section of the Territory representation in the ratio of its population, Indians excepted, as nearly as may be. And the members of the council and of the house of representatives shall reside in and be inhabitants of the districts for which they may be elected, respectively. Previous to the first election, the governor shall cause a census or enumeration of the inhabitants of the several counties and districts of the Territory to be taken, and the first election shall be held at such times and places and be conducted in such manner as the governor shall appoint and direct, and he shall, at the same time, declare the number of members of the council and house of

representatives to which each of the counties and districts shall be entitled under this act. The number of persons authorized to be elected having the highest number of votes, in each of said council districts for members of the council, shall be declared by the governor to be duly elected to the council, and the person or persons authorized to be elected, having the greatest number of votes for the house of representatives, equal to the number to which each county or district shall be entitled, shall also be declared by the governor to be duly elected members of the house of representatives; provided, that in case of a tie between two or more persons voted for, the governor shall order a new election to supply the vacancy made by such tie. And the persons thus elected to the legislative assembly shall meet at such place on such day as the governor shall appoint, but thereafter the time, place and manner of holding and conducting all elections by the people, and the apportioning of the representation in the several counties or districts to the council and house of representatives, according to the population, shall be prescribed by laws, as well as the day of the commencement of the regular session of the legislative assembly; provided, that no one session shall exceed the term of sixty days.

Sec. 5. *And be it further enacted*, That every free white male inhabitant above the age of twenty-one years, who shall have been a resident of said Territory at the time of the passage of this act, shall be entitled to vote at the first election, and shall be eligible to any office within the said Territory; but the qualifications of voters and of holding office at all subsequent elections shall be such as shall be prescribed by the legislative assembly; provided, that the right of suffrage and of holding office shall be exercised only by citizens of the United States and those who shall have declared on oath their intention to become such, and shall have taken an oath to support the constitution of the United States and the provisions of this act.

Sec. 6. *And be it further enacted*, That the legislative power of the Territory shall extend to all rightful subjects of legislation, consistent with the Constitution of the United States and the provisions of this act; but no law shall be passed interfering with the primary disposal of the soil; no tax shall be imposed upon the property of the United States; nor shall the lands or other property of non-residents be taxed higher than the lands or other property of residents. All the laws passed by the legislative assembly and governor shall be submitted to the Congress of the United States, and if disapproved shall be null and of no effect.

Sec. 7. *And be it further enacted*, That all township, district and county officers, not herein otherwise provided for, shall be appointed or elected, as the case may be, in such manner as shall be provided by the governor and legislative assembly of the Territory of Minnesota. The governor shall nominate and, by and with the advice and consent of the legislative council, appoint all officers not herein otherwise provided for, and, in the first instance, the governor alone may appoint all said officers, who shall hold their offices until the end of the next session of the legislative assembly.

Sec. 8. *And be it further enacted*, That no member of the legislative assembly shall hold or be appointed to any office which shall have been created, or the salary or emoluments of which shall have been increased, while he was a member, during the term for which he was elected, and for one year after the expiration of such term; and no person holding a commission or appointment under the United States, except postmasters, shall be a member of the legislative assembly, or shall hold any office under the government of said Territory.

Sec. 9. *And be it further enacted*, That the judicial power of said Territory shall be vested in a supreme court, district courts, probate courts, and in justices of the peace. The supreme court shall consist of a chief justice and two associate justices, any two of whom shall constitute a quorum, and who shall hold a term at the seat of government of said Territory annually; and they shall hold their offices during the period of four years. The said Territory shall be divided into three judicial districts, and a district court shall be held in each of said districts by one of the justices of the supreme court, at such time and places as may be prescribed by law; and the said judges shall, after their appointment, respectively, reside in the districts which shall be assigned them. The jurisdiction of the several courts herein provided for, both appellate and original, and that of probate courts and justices of the peace, shall be as limited by law; provided, that the justices of the peace shall not have jurisdiction of any matter in controversy when the title or boundaries of land may be in dispute, or where the debt or sum claimed shall exceed one hundred dollars; and the said supreme and district courts, respectively, shall possess chancery as well as common law jurisdiction. Each district court, or the judges thereof, shall appoint its clerk, who shall also be the register in chancery, and shall keep his office at the place where the court may be held. Writs of error, bills of exception and appeals shall be allowed in all cases from the final decisions of said district courts to the supreme court, under

such regulations as may be prescribed by law, but in no case removed to the supreme court shall trial by jury be allowed in said court. The supreme court, or the justices thereof, shall appoint its own clerk, and every clerk shall hold his office at the pleasure of the court for which he shall have been appointed. Writs of error and appeals from the final decisions of said supreme court shall be allowed, and may be taken to the supreme court of the United States, in the same manner and under the same regulations as from the circuit courts of the United States, where the value of the property or the amount in controversy, to be ascertained by the oath or affirmation of either party, or other competent witness, shall exceed one thousand dollars; and each of the said district courts shall have and exercise the same jurisdiction, in all cases arising under the constitution and laws of the United States, as is vested in the circuit and district courts of the United States; and the first six days of every term of said courts, or so much thereof as shall be necessary, shall be appropriated to the trial of causes arising under the said constitution and laws; and writs of error and appeal in all such cases shall be made to the supreme court of said Territory, the same as in other cases. The said clerk shall receive in all such cases the same fees which the clerks of the district courts of the late Wisconsin Territory received for similar services.

Sec. 10. *And be it further enacted*, That there shall be appointed an attorney for said Territory, who shall continue in office for four years, unless sooner removed by the president, and who shall receive the same fees and salary as the attorney of the United States for the late Territory of Wisconsin received. There shall also be a marshal for the Territory appointed, who shall hold his office for four years, unless sooner removed by the president, and who shall hold his office for four years, unless sooner removed by the president, and who shall execute all processes issuing from the said courts, when exercising their jurisdiction as circuit and district courts of the United States; he shall perform the duties, be subject to the same regulations and penalties, and be entitled to the same fees as the marshal of the district court of the United States for the late Territory of Wisconsin; and shall, in addition, be paid two hundred dollars annually as a compensation for extra services.

Sec. 11. *And be it further enacted*, That the governor, secretary, chief justice and associate justices, attorney and marshal, shall be nominated and by and with the advice and consent of the senate, appointed by the president of the United States. The governor and secretary to be appointed as aforesaid shall, before they act as such, respectively, take an oath or affirmation, before the district judge, or some justice of the peace in the limits of said Territory, duly authorized to administer oaths and affirmations by the laws now in force therein, or before the chief justice, or some associate justice of the supreme court of the United States, to support the constitution of the United States, and faithfully to discharge the duties of their respective offices, which said oaths, when so taken, shall be certified by the person by whom the same shall have been taken, and such certificates shall be received and recorded by the said secretary among the executive proceedings; and the chief justice and associate justices, and all other civil officers in said Territory, before they act as such, shall take a like oath or affirmation, before the said governor or secretary, or some judge or justice of the peace of the Territory, who may be duly commissioned and qualified, which said oath or affirmation shall be certified and transmitted, by the person taking the same, to the secretary, to be by him recorded as aforesaid; and afterwards, the like oath or affirmation shall be taken, certified and recorded in such manner and form as may be prescribed by law. The governor shall receive an annual salary of \$1,500 as governor, and \$1,000 as superintendent of Indian affairs. The chief justice and associate justice shall each receive an annual salary of \$1,800. The secretary shall receive an annual salary of \$1,800. The said salaries shall be paid quarter-yearly, at the treasury of the United States. The members of the legislative assembly shall be entitled to receive three dollars each per day during their attendance at the session thereof, and three dollars each for every twenty miles traveled in going to and returning from the said sessions, estimated according to the nearest usually traveled route. There shall be appropriated, annually, the sum of \$1,000, to be expended by the governor to defray the contingent expenses of the Territory; and there shall also be appropriated, annually, a sufficient sum to be expended by the secretary of the Territory, and upon an estimate to be made by the secretary of the treasury of the United States, to defray the expenses of the legislative assembly, the printing of the laws, and other incidental expenses, and the secretary of the Territory shall annually account to the secretary of the treasury of the United States for the manner in which the aforesaid sum shall have been expended.

Sec. 12. *And be it further enacted*, That the inhabitants of the said Territory shall be entitled to all the rights, privileges and immunities heretofore granted and secured to the Territory of Wisconsin and to its inhabitants; and the laws in force in the Territory of Wisconsin at the date

of the admission of the State of Wisconsin shall continue to be valid and operative therein, so far as the same be not incompatible with the provisions of this act, subject, nevertheless, to be altered, modified or repealed by the governor and legislative assembly of the said Territory of Minnesota; and the laws of the United States are hereby extended over and declared to be in force in said Territory, so far as the same, or any provision thereof, may be applicable.

Sec. 13. *And be it further enacted*, That the legislative assembly of the Territory of Minnesota shall hold its first session in St. Paul; and at said first session the governor and legislative assembly shall locate and establish a temporary seat of government for said Territory, at such place as they may deem eligible; and shall at such time as they shall see proper prescribe by law the manner of locating the permanent seat of government of said Territory by a vote of the people. And the sum of twenty thousand dollars, out of any money in the treasury not otherwise appropriated, is hereby appropriated and granted to said Territory of Minnesota, to be applied by the governor and legislative assembly to the erection of suitable public buildings at the seat of government.

Sec. 14. *And be it further enacted*, That a delegate of the house of representatives of the United States, to serve for the term of two years, may be elected by the voters qualified to elect members of the legislative assembly, who shall be entitled to the same rights and privileges as are exercised and enjoyed by the delegates from the several other territories of the United States to the said house of representatives. The first election shall be held at such time and places and be conducted in such manner as the governor shall appoint and direct; and at all subsequent elections the times, places and manner of holding, the elections shall be prescribed by law. The person having the greatest number of votes shall be declared by the governor to be duly elected, and a certificate thereof shall be given accordingly.

Sec. 15. *And be it further enacted*, That all suits, process and proceedings, civil and criminal, at law or in chancery, and all indictments and information, which shall be pending and undetermined in the courts of the Territory of Wisconsin, within the limits of said Territory of Minnesota, when this act shall take effect, shall be transferred to be heard, tried, prosecuted and determined in the district courts hereby established, which may include the counties or districts where any such proceedings may be pending. All bonds, recognizances, and obligations of every kind whatsoever, valid under the existing laws, within the limits of said Territory, shall be valid under this act; and all crimes and misdemeanors against the laws, in force within said limits, may be prosecuted, tried, and punished in the courts established by this act; and all penalties, forfeitures, actions and causes of action may be recovered under this act the same as they would have been under the laws in force within the limits composing said Territory at the time this act shall go into operation.

Sec. 16. *And be it further enacted*, That all justices of the peace, constables, sheriffs, and all other judicial and ministerial officers, who shall be in office within the limits of said Territory, when this act shall take effect, shall be and they are hereby authorized and required to continue to exercise and perform the duties of their respective offices as officers of the Territory of Minnesota, temporarily, and until they or others shall be duly appointed and qualified to fill their places, in the manner herein directed, or until their offices shall be abolished.

Sec. 17. *And be it further enacted*, That the sum of \$5,000 be and the same is hereby appropriated out of any moneys in the treasury not otherwise appropriated, to be expended by and under the direction of the said governor of the Territory of Minnesota, in the purchase of a library, to be kept at the seat of government for the use of the governor, legislative assembly, judges of the supreme court, secretary, marshal, and attorneys of said Territory, and such other persons and under such regulations as shall be prescribed by law.

Sec. 18. *And be it further enacted*, That when the lands in said Territory shall be surveyed under the direction of the government of the United States, preparatory to bringing the same into market, sections numbered sixteen and thirty-six in each township in said Territory shall be and the same are hereby reserved for the purpose of being applied to schools in said Territory, and in the state and territories hereafter to be erected out of the same.

Sec. 19. *And be it further enacted*, That temporarily, and until otherwise provided by law, the governor of said territory may define the judicial districts of said Territory, and assign the judges who may be appointed for said Territory to the several districts, and also appoint the times and places for holding courts in the several counties or subdivisions in each of said judicial districts, by proclamation to be issued by him; but the legislative assembly, at their first or any subsequent

chapter Seven Legacy

session, may organize, alter or modify such judicial districts, and assign the judges, and alter the times and places of holding the courts, as to them shall seem proper and convenient.

Sec. 20. *And be it further enacted*, That every bill which shall or may pass the council and house of representatives, shall, before it becomes a law, be presented to the governor of the Territory; if he approve, he shall sign it; but if not he shall return it, with his objections, to the house in which it originated; which shall cause the objections to be entered at large upon their journal, and proceed to reconsider it. If, after such reconsideration, two-thirds of that house shall agree to pass the bill, it shall be sent, together with the objections, to the other house, by which it shall also be reconsidered, and if approved by two-thirds of that house it shall become a law; but in all such cases the votes of both houses shall be determined by yeas and nays, and the names of the persons voting for or against the bill shall be entered on the journal of each house, respectively. If any bill shall not be returned by the governor within three days (Sundays excepted) after it shall have been presented to him, the same shall be a law in like manner as if he had signed it, unless the legislative assembly, by adjournment, prevent it, in which case it shall not become a law.

THE ENABLING ACT FOR A STATE OF MINNESOTA

Secretary of State's Note: Minnesota progressed under the territorial government, but many groups felt that progress would be accelerated if Minnesota were a state.

Henry M. Rice, delegate to Congress from the territory of Minnesota, at the opening of Congress in December 1856 introduced a bill for an act to authorize a state government for Minnesota.

The Rice bill proposed that the north, south, and east boundaries of Minnesota be continued, and that the west boundary be established as a line beginning at a point in the center of the main channel of the Red River of the North at the Canadian border and running south through Lake Traverse, through Big Stone Lake, to the Big Sioux River, and to the northwest corner of Iowa. In place of the Big Sioux River, Congress substituted a line from the outlet of Big Stone Lake due south to the Iowa border. Considerable controversy had arisen in the territory over proposed boundaries for the state of Minnesota. There were two general groups, the east and west group and the north and south group. The east and west group proposed the Missouri River as the west boundary, and a point just north of St. Paul as the north boundary. The Rice bill followed the proposal of the north and south group.

The bill for an enabling act was not without opposition in Congress. However, Minnesota again found a friend in Senator Stephen A. Douglas who was still chairman of the senate committee on territories. The enabling act passed Congress and was approved on February 27, 1857.

In addition to establishing state boundaries, the enabling act provided for a constitutional convention and an election of delegates to that convention. It further provided that the following proposals be submitted for the consideration of the constitutional convention: that 72 sections of land be reserved and set aside for a state university; that 10 sections be granted to the state to complete and erect public buildings at the capitol; that all salt springs be granted to the state for its use; and that 5 percent of proceeds from the sale by Congress of public lands lying within the state be used to build roads.

The enabling act also authorized the state of Minnesota to have one representative in Congress and such additional representatives as the population of the state would entitle it to at the current ratio of representation. For the purpose of determining the population, the act authorized a census to be taken by the United States marshal. The census was completed in October of 1857; population of the territory was 150,037.

ACT AUTHORIZING A STATE GOVERNMENT

[Passed Feb. 26, 1857]

Section 1. *Be it enacted by the Senate and House of Representatives of the United States of America*, in Congress assembled, That the inhabitants of that portion of the Territory of Minnesota which is embraced within the following limits, to-wit: Beginning at the point in the center of the main channel of the Red River of the North, where the boundary line between the United States and the British Possessions crosses the same; thence up the main channel of said river to that of the Bois de Sioux river; thence up the main channel of said river to Lake Traverse; thence up the center of said lake to the southern extremity thereof, thence in a direct line to the head of Big Stone lake; thence through its center to its outlet; thence by a due south line to the north line of the State of Iowa; thence along the northern boundary of said state to the main channel of the Mississippi river; thence up the main channel of said river, and following the boundary line of the State of Wisconsin, until the same intersects with the St. Louis river; thence down the said river to and through Lake Superior, on the boundary line of Wisconsin and Michigan, until it intersects the dividing line between the United States and the British Possessions; thence up Pigeon river and following said dividing line to the place of beginning, be and they hereby are authorized to form for themselves a constitution and state government by the name of the State of Minnesota, and to come into the Union on an equal footing with the original states, according to the Federal Constitution.

Sec. 2. *And be it further enacted*, That the State of Minnesota shall have concurrent jurisdiction on the Mississippi and all other rivers and waters bordering on the said State of Minnesota, so far as the same shall form a common boundary to said state and any state or states now or hereafter to be formed or bounded by the same; and said river or waters leading into the same shall be common highways, and forever free, as well to the inhabitants of said state as to all

chapter Seven Legacy

other citizens of the United States, without any tax, duty, impost, or toll therefor.

Sec. 3. *And be it further enacted*, That on the first Monday in June next, the legal voters in each representative district then existing within the limits of the proposed state, are hereby authorized to elect two delegates for each representative to which said district shall be entitled according to the apportionment for representatives to the territorial legislature; which election for delegates shall be held and conducted, and the returns made, in all respects in conformity with the laws of said Territory regulating the election of representatives, and the delegates so elected shall assemble at the capitol of said Territory on the second Monday in July next, and first determine by a vote whether it is the wish of the people of the proposed State to be admitted into the Union at that time; and if so, shall proceed to form a constitution, and take all necessary steps for the establishment of a state government, in conformity with the Federal Constitution, subject to the approval and ratification of the people of the proposed State.

Sec. 4. *And be it further enacted*, That in the event said convention shall decide in favor of the immediate admission of the proposed State into the Union, it shall be the duty of the United States marshal for said Territory to proceed to take a census or enumeration of the inhabitants within the limits of the proposed State, under such rules and regulations as shall be prescribed by the secretary of the interior, with the view of ascertaining the number of representatives to which said State may be entitled in the Congress of the United States. And said State shall be entitled to one representative, and such additional representatives as the population of the State shall, according to the census, show it would be entitled to according to the present ratio of representation.

Sec. 5. *And be it further enacted*, That the following propositions be and the same are hereby offered to the said convention of the people of Minnesota for their free acceptance or rejection, which, if accepted by the convention, shall be obligatory on the United States, and upon the said State of Minnesota, to-wit:

First: That sections numbered sixteen and thirty-six in every township of public lands in said State, and where either of said sections, or any part thereof, has been sold or otherwise been disposed of, other lands, equivalent thereto, and as contiguous as may be, shall be granted to said State for the use of schools.

Second: That seventy-two sections of land shall be set apart and reserved for the use and support of a state university, to be selected by the governor of said State, subject to the approval of the commissioner at the general land office, and to be appropriated and applied in such manner as the legislature of said State may prescribe; for the purpose aforesaid, but for not other purpose.

Third: Ten entire sections of land to be selected by the governor of said State, in legal subdivisions, shall be granted to said State for the purpose of completing the public buildings, or for the erection of others at the seat of government, under the direction of the legislature thereof.

Fourth: That all salt springs within said State, not exceeding twelve in number, with six sections of land adjoining or as contiguous as may be to each, shall be granted to said State for its use; and the same to be selected by the governor thereof within one year after the admission of said State, and, when so selected, to be used or disposed of on such terms, conditions and regulations as the legislature shall direct; provided, that no salt spring or land the right whereof is now vested in any individual or individuals, or which may be hereafter confirmed or adjudged to any individual or individuals, shall by this article be granted to said State.

Fifth: That five per centum of the net proceeds of sales of all public lands lying within said State, which shall be sold by Congress after the admission of said State into the Union, after deducting all the expenses incident to the same, shall be paid to said State for the purpose of making public roads and internal improvements as the legislature shall direct; provided, the foregoing propositions herein offered are on the condition that the said convention which shall form the constitution of said State shall provide, by a clause in said constitution, or an ordinance, irrevocable without the consent of the United States, that said State shall never interfere with the primary disposal of the soil within the same by the United States, or with any regulations Congress may find necessary for securing the title in said soil to bona fide purchasers thereof; and that no tax shall be imposed on lands belonging to the United States, and that in no case shall nonresident proprietors be taxed higher than residents.

THE MINNESOTA CONSTITUTION

Secretary of State's Note: In accordance with the enabling act of February 26, 1857, an election was held on June 1, 1857, at which Republican and Democratic delegates were elected to the constitutional convention. When these delegates assembled in St. Paul on July 13, 1857, to draft the Minnesota constitution, bitterness between the two parties was so intense that Republican delegates and Democratic delegates refused to meet in the same convention. As a result each party held separate sessions in different rooms of the first capitol building.

The Democratic "convention" was presided over by Henry H. Sibley, later elected first governor of Minnesota. The Republican "convention" was presided over first by John W. North, and later by St. Andrew D. Balcombe.

The political cleavage was so great that the two bodies never acted in joint meeting during the entire constitutional convention: July 13 to Aug. 29. The final work was done through a conference committee composed of five conferees from each of the conventions. The conferees, by reporting to and receiving advice from their respective conventions, were able to draft a constitution that would be acceptable to both bodies. On August 28, 1857, in spite of numerous protests by delegates, the report of the conference committee was adopted without amendment by both the Republican and Democratic conventions.

However, when it came time to sign the constitution, the bitter feeling was still so intense that Democrats would not sign an instrument which bore Republican signatures, and the Republicans objected to signing an instrument that bore the signatures of Democrats. The solution to this impasse: two constitutions. One constitution was written on white paper and signed only by Republicans. The other constitution was written on blue-tinted paper and signed only by Democrats.

Thus, on the 29th day of August, after seven weeks of political dispute and disagreement, the two conventions adjourned when as many members as could bring themselves to do so signed the copy of the constitution enrolled for their particular convention.

The schedule to the constitution provided for an election to be held on October 13, 1857. At this election the voters were to accept or reject the constitution. The ballots used for this purpose were printed to provide only for affirmative votes. A voter who wished to reject the constitution had to alter his ballot and write in a negative vote. The result: 30,055 for acceptance and 571 for rejection.

The procedure for acquiring statehood not only requires a constitution to be approved by the voters of the proposed state, the constitution must also be approved by Congress. In December of 1857 the Minnesota constitution was submitted to the United States Senate for ratification.

A certified copy of the Democratic constitution was transmitted to the senate by the territorial secretary: a Democrat. This copy was attached to the bill for the admission of Minnesota into the union. However, when the bill was reported back from the senate, historians report that the Republican constitution was attached. In any event, there is substantial authority that both constitutions were before Congress when Minnesota was admitted to the union on May 11, 1858.

In reality, the constitution ratified by Congress was not the original constitution. At the election of October 13, 1857, in addition to voting on the constitution, the voters elected executive, legislative and judicial officers. The state officers were content to wait for the act of Congress before assuming office. But the legislature took a contrary view. It convened on December 3, 1857, on the theory that under the enabling act the statehood of Minnesota began when the voters approved the constitution. Even though this theory was incorrect, the legislature proceeded to enact laws, the effects of which have remained undisturbed by the courts.

The first two acts passed by the legislature were proposed amendments to the constitution. One amendment authorized a loan to railroads of \$5 million and the other related to the term of office of the first state officers. These amendments were ratified by the voters at a special election held April 15, 1858. It would appear that the constitution that Congress approved on May 11, 1858, was an amended constitution, not the original adopted by the constitutional convention and approved by the voters in 1857.

chapter Seven Legacy

The legislature in 1971 established a constitutional study commission to review the constitution and make recommendations to maintain its utility. After two years' study, the commission recommended that an amendment restructuring the constitution for easy reference and rewriting it in modern language be prepared.

The amendment was introduced and passed in both houses, signed by the governor, and approved by the voters on November 5, 1974. The previous wording of the constitution is printed, with all the amendments approved by voters since its adoption in 1857, in the Minnesota Legislative Manual 1973-74, pages 445-484. The amendment approved in 1974 did not alter the meaning of the constitution. In cases of constitutional law, the original document remains the final authority.

CONSTITUTION OF THE STATE OF MINNESOTA

[Generally Revised November 5, 1974]

Preamble

We, the people of the state of Minnesota, grateful to God for our civil and religious liberty, and desiring to perpetuate its blessings and secure the same to ourselves and our posterity, do ordain and establish this Constitution.

ARTICLE I BILL OF RIGHTS

Section 1. Object of government. Government is instituted for the security, benefit and protection of the people, in whom all political power is inherent, together with the right to alter, modify or reform government whenever required by the public good.

Sec. 2. Rights and privileges. No member of this state shall be disfranchised or deprived of any of the rights or privileges secured to any citizen thereof, unless by the law of the land or the judgment of his peers. There shall be neither slavery nor involuntary servitude in the state otherwise than as punishment for a crime of which the party has been convicted.

Sec. 3. Liberty of the press. The liberty of the press shall forever remain inviolate, and all persons may freely speak, write and publish their sentiments on all subjects, being responsible for the abuse of such right.

Sec. 4. Trial by jury. The right of trial by jury shall remain inviolate, and shall extend to all cases at law without regard to the amount in controversy. A jury trial may be waived by the parties in all cases in the manner prescribed by law. The legislature may provide that the agreement of five-sixths of a jury in a civil action or proceeding, after not less than six hours' deliberation, is a sufficient verdict. The legislature may provide for the number of jurors in a civil action or proceeding, provided that a jury have at least six members.

Sec. 5. No excessive bail or unusual punishments. Excessive bail shall not be required, nor excessive fines imposed, nor cruel or unusual punishments inflicted.

Sec. 6. Rights of accused in criminal prosecutions. In all criminal prosecutions the accused shall enjoy the right to a speedy and public trial by an impartial jury of the county or district wherein the crime shall have been committed, which county or district shall have been previously ascertained by law. In all prosecutions of crimes defined by law as felonies, the accused has the right to a jury of 12 members. In all other criminal prosecutions, the legislature may provide for the number of jurors, provided that a jury have at least six members. The accused shall enjoy the right to be informed of the nature and cause of the accusation, to be confronted with the witnesses against him, to have compulsory process for obtaining witnesses in his favor and to have the assistance of counsel in his defense.

Sec. 7. Due process; prosecutions; double jeopardy; self-incrimination; bail; habeas corpus. No person shall be held to answer for a criminal offense without due process of law, and no person shall be put twice in jeopardy of punishment for the same offense, nor be compelled in any criminal case to be a witness against himself, nor be deprived of life, liberty or property without due process of law. All persons before conviction shall be bailable by sufficient sureties, except for capital offenses when the proof is evident or the presumption great. The privilege

of the writ of habeas corpus shall not be suspended unless the public safety requires it in case of rebellion or invasion.

Sec. 8. Redress of injuries or wrongs. Every person is entitled to a certain remedy in the laws for all injuries or wrongs which he may receive to his person, property or character, and to obtain justice freely and without purchase, completely and without denial, promptly and without delay, conformable to the laws.

Sec. 9. Treason defined. Treason against the state consists only in levying war against the state, or in adhering to its enemies, giving them aid and comfort. No person shall be convicted of treason unless on the testimony of two witnesses to the same overt act or on confession in open court.

Sec. 10. Unreasonable searches and seizures prohibited. The right of the people to be secure in their persons, houses, papers, and effects against unreasonable searches and seizures shall not be violated; and no warrant shall issue but upon probable cause, supported by oath or affirmation, and particularly describing the place to be searched and the person or things to be seized.

Sec. 11. Attainders, ex post facto laws and laws impairing contracts prohibited. No bill of attainder, ex post facto law, or any law impairing the obligation of contracts shall be passed, and no conviction shall work corruption of blood or forfeiture of estate.

Sec. 12. Imprisonment for debt; property exemption. No person shall be imprisoned for debt in this state, but this shall not prevent the legislature from providing for imprisonment, or holding to bail, persons charged with fraud in contracting said debt. A reasonable amount of property shall be exempt from seizure or sale for the payment of any debt or liability. The amount of such exemption shall be determined by law. Provided, however, that all property so exempted shall be liable to seizure and sale for any debts incurred to any person for work done or materials furnished in the construction, repair or improvement of the same, and provided further, that such liability to seizure and sale shall also extend to all real property for any debt to any laborer or servant for labor or service performed.

Sec. 13. Private property for public use. Private property shall not be taken, destroyed or damaged for public use without just compensation therefor, first paid or secured.

Sec. 14. Military power subordinate. The military shall be subordinate to the civil power and no standing army shall be maintained in this state in times of peace.

Sec. 15. Lands allodial; void agricultural leases. All lands within the state are allodial and feudal tenures of every description with all their incidents are prohibited. Leases and grants of agricultural lands for a longer period than 21 years reserving rent or service of any kind shall be void.

Sec. 16. Freedom of conscience; no preference to be given to any religious establishment or mode of worship. The enumeration of rights in this constitution shall not deny or impair others retained by and inherent in the people. The right of every man to worship God according to the dictates of his own conscience shall never be infringed; nor shall any man be compelled to attend, erect or support any place of worship, or to maintain any religious or ecclesiastical ministry, against his consent; nor shall any control of or interference with the rights of conscience be permitted, or any preference be given by law to any religious establishment or mode of worship; but the liberty of conscience hereby secured shall not be so construed as to excuse acts of licentiousness or justify practices inconsistent with the peace or safety of the state, nor shall any money be drawn from the treasury for the benefit of any religious societies or religious or theological seminaries.

Sec. 17. Religious tests and property qualifications prohibited. No religious test or amount of property shall be required as a qualification for any office of public trust in the state. No religious test or amount of property shall be required as a qualification of any voter at any election in this state; nor shall any person be rendered incompetent to give evidence in any court of law or equity in consequence of his opinion upon the subject of religion.

**ARTICLE II
NAME AND BOUNDARIES**

Section 1. **Name and boundaries; acceptance of organic act.** This state shall be called the state of Minnesota and shall consist of and have jurisdiction over the territory embraced in the act of Congress entitled, "An act to authorize the people of the Territory of Minnesota to form a constitution and state government, preparatory to their admission into the Union on equal footing with the original states," and the propositions contained in that act are hereby accepted, ratified and confirmed, and remain irrevocable without the consent of the United States.

Sec. 2. **Jurisdiction on boundary waters.** The state of Minnesota has concurrent jurisdiction on the Mississippi and on all other rivers and waters forming a common boundary with any other state or states. Navigable waters leading into the same, shall be common highways and forever free to citizens of the United States without any tax, duty, impost or toll therefor.

**ARTICLE III
DISTRIBUTION OF THE POWERS OF GOVERNMENT**

Section 1. **Division of powers.** The powers of government shall be divided into three distinct departments: legislative, executive and judicial. No person or persons belonging to or constituting one of these departments shall exercise any of the powers properly belonging to either of the others except in the instances expressly provided in this constitution.

**ARTICLE IV
LEGISLATIVE DEPARTMENT**

Section 1. **Composition of legislature.** The legislature consists of the senate and house of representatives.

Sec. 2. **Apportionment of members.** The number of members who compose the senate and house of representatives shall be prescribed by law. The representation in both houses shall be apportioned equally throughout the different sections of the state in proportion to the population thereof.

Sec. 3. **Census enumeration apportionment; congressional and legislative district boundaries; senate districts.** At its first session after each enumeration of the inhabitants of this state made by the authority of the United States, the legislature shall have the power to prescribe the bounds of congressional and legislative districts. Senators shall be chosen by single districts of convenient contiguous territory. No representative district shall be divided in the formation of a senate district. The senate districts shall be numbered in a regular series.

Sec. 4. **Terms of office of senators and representatives; vacancies.** Representatives shall be chosen for a term of two years, except to fill a vacancy. Senators shall be chosen for a term of four years, except to fill a vacancy and except there shall be an entire new election of all the senators at the first election of representatives after each new legislative apportionment provided for in this article. The governor shall call elections to fill vacancies in either house of the legislature.

Sec. 5. **Restriction on holding office.** No senator or representative shall hold any other office under the authority of the United States or the state of Minnesota, except that of postmaster or of notary public. If elected or appointed to another office, a legislator may resign from the legislature by tendering his resignation to the governor.

Sec. 6. **Qualification of legislators; judging election returns and eligibility.** Senators and representatives shall be qualified voters of the state, and shall have resided one year in the state and six months immediately preceding the election in the district from which elected. Each house shall be the judge of the election returns and eligibility of its own members. The legislature shall prescribe by law the manner for taking evidence in cases of contested seats in either house.

Sec. 7. **Rules of government.** Each house may determine the rules of its proceedings, sit upon its own adjournment, punish its members for disorderly behavior, and with the concurrence of

two-thirds expel a member; but no member shall be expelled a second time for the same offense.

Sec. 8. **Oath of office.** Each member and officer of the legislature before entering upon his duties shall take an oath or affirmation to support the Constitution of the United States, the constitution of this state, and to discharge faithfully the duties of his office to the best of his judgment and ability.

Sec. 9. **Compensation.** The compensation of senators and representatives shall be prescribed by law. No increase of compensation shall take effect during the period for which the members of the existing house of representatives may have been elected.

Sec. 10. **Privilege from arrest.** The members of each house in all cases except treason, felony and breach of the peace, shall be privileged from arrest during the session of their respective houses and in going to or returning from the same. For any speech or debate in either house they shall not be questioned in any other place.

Sec. 11. **Protest and dissent of members.** Two or more members of either house may dissent and protest against any act or resolution which they think injurious to the public or to any individual and have the reason of their dissent entered in the journal.

Sec. 12. **Biennial meetings; length of session; special sessions; length of adjournments.** The legislature shall meet at the seat of government in regular session in each biennium at the times prescribed by law for not exceeding a total of 120 legislative days. The legislature shall not meet in regular session, nor in any adjournment thereof, after the first Monday following the third Saturday in May of any year. After meeting at a time prescribed by law, the legislature may adjourn to another time. "Legislative day" shall be defined by law. A special session of the legislature may be called by the governor on extraordinary occasions.

Neither house during a session of the legislature shall adjourn for more than three days (Sundays excepted) nor to any other place than that in which the two houses shall be assembled without the consent of the other house.

Sec. 13. **Quorum.** A majority of each house constitutes a quorum to transact business, but a smaller number may adjourn from day to day and compel the attendance of absent members in the manner and under the penalties it may provide.

Sec. 14. **Open sessions.** Each house shall be open to the public during its sessions except in cases which in its opinion require secrecy.

Sec. 15. **Officers; journals.** Each house shall elect its presiding officer and other officers as may be provided by law. Both houses shall keep journals of their proceedings, and from time to time publish the same, and the yeas and nays, when taken on any question, shall be entered in the journals.

Sec. 16. **Elections viva voce.** In all elections by the legislature members shall vote viva voce and their votes shall be entered in the journal.

Sec. 17. **Laws to embrace only one subject.** No law shall embrace more than one subject, which shall be expressed in its title.

Sec. 18. **Revenue bills to originate in house.** All bills for raising revenue shall originate in the house of representatives, but the senate may propose and concur with the amendments as on other bills.

Sec. 19. **Reporting of bills.** Every bill shall be reported on three different days in each house, unless, in case of urgency, two-thirds of the house where the bill is pending deem it expedient to dispense with this rule.

Sec. 20. **Enrollment of bills.** Every bill passed by both houses shall be enrolled and signed by the presiding officer of each house. Any presiding officer refusing to sign a bill passed by both houses shall thereafter be disqualified from any office of honor or profit in the state. Each house by rule shall provide the manner in which a bill shall be certified for presentation to the governor in case of such refusal.

chapter Seven Legacy

Sec. 21. **Passage of bills on last day of session prohibited.** No bill shall be passed by either house upon the day prescribed for adjournment. This section shall not preclude the enrollment of a bill or its transmittal from one house to the other or to the executive for his signature.

Sec. 22. **Majority vote of all members to pass a law.** The style of all laws of this state shall be: "Be it enacted by the legislature of the state of Minnesota." No law shall be passed unless voted for by a majority of all the members elected to each house of the legislature, and the vote entered in the journal of each house.

Sec. 23. **Approval of bills by governor; action on veto.** Every bill passed in conformity to the rules of each house and the joint rules of the two houses shall be presented to the governor. If he approves a bill, he shall sign it, deposit it in the office of the secretary of state and notify the house in which it originated of that fact. If he vetoes a bill, he shall return it with his objections to the house in which it originated. His objections shall be entered in the journal. If, after reconsideration, two-thirds of that house agree to pass the bill, it shall be sent, together with the governor's objections, to the other house, which shall likewise reconsider it. If approved by two-thirds of that house it becomes a law and shall be deposited in the office of the secretary of state. In such cases the votes of both houses shall be determined by yeas and nays, and the names of the persons voting for or against the bill shall be entered in the journal of each house. Any bill not returned by the governor within three days (Sundays excepted) after it is presented to him becomes a law as if he had signed it, unless the legislature by adjournment within that time prevents its return. Any bill passed during the last three days of a session may be presented to the governor during the three days following the day of final adjournment and becomes law if the governor signs and deposits it in the office of the secretary of state within 14 days after the adjournment of the legislature. Any bill passed during the last three days of the session which is not signed and deposited within 14 days after adjournment does not become a law.

If a bill presented to the governor contains several items of appropriation of money, he may veto one or more of the items while approving the bill. At the time he signs the bill the governor shall append to it a statement of the items he vetoes and the vetoed items shall not take effect. If the legislature is in session, he shall transmit to the house in which the bill originated a copy of the statement, and the items vetoed shall be separately reconsidered. If on reconsideration any item is approved by two-thirds of the members elected to each house, it is a part of the law notwithstanding the objections of the governor.

Sec. 24. **Presentation of orders, resolutions, and votes to governor.** Each order, resolution or vote requiring the concurrence of the two houses except such as relate to the business or adjournment of the legislature shall be presented to the governor and is subject to his veto as prescribed in case of a bill.

Sec. 25. **Disorderly conduct.** During a session each house may punish by imprisonment for not more than 24 hours any person not a member who is guilty of any disorderly or contemptuous behavior in its presence.

Sec. 26. **Banking laws; two-thirds votes.** Passage of a general banking law requires the vote of two-thirds of the members of each house of the legislature.

ARTICLE V EXECUTIVE DEPARTMENT

Section 1. **Executive officers.** The executive department consists of a governor, lieutenant governor, secretary of state, auditor, and attorney general, who shall be chosen by the electors of the state. The governor and lieutenant governor shall be chosen jointly by a single vote applying to both offices in a manner prescribed by law.

Sec. 2. **Term of governor and lieutenant governor; qualifications.** The term of office for the governor and lieutenant governor is four years and until a successor is chosen and qualified. Each shall have attained the age of 25 years and, shall have been a bona fide resident of the state for one year next preceding his election, and shall be a citizen of the United States.

Sec. 3. **Powers and duties of governor.** The governor shall communicate by message to each session of the legislature information touching the state and country. He is commander-in-chief of the military and naval forces and may call them out to execute the laws, suppress insurrec-

tion and repel invasion. He may require the opinion in writing of the principal officer in each of the executive departments upon any subject relating to his duties. With the advice and consent of the senate he may appoint notaries public and other officers provided by law. He may appoint commissioners to take the acknowledgment of deeds or other instruments in writing to be used in the state. He shall take care that the laws be faithfully executed. He shall fill any vacancy that may occur in the offices of secretary of state, auditor, attorney general and the other state and district offices hereafter created by law until the end of the term for which the person who had vacated the office was elected or the first Monday in January following the next general election, whichever is sooner, and until a successor is chosen and qualified.

Sec. 4. Terms and salaries of executive officers. The term of office of the secretary of state, attorney general and state auditor is four years and until a successor is chosen and qualified. The duties and salaries of the executive officers shall be prescribed by law.

Sec. 5. Succession to offices of governor and lieutenant governor. In case a vacancy occurs from any cause whatever in the office of governor, the lieutenant governor shall be governor during such vacancy. The compensation of the lieutenant governor shall be prescribed by law. The last elected presiding officer of the senate shall become lieutenant governor in case a vacancy occurs in that office. In case the governor is unable to discharge the powers and duties of his office, the same devolves on the lieutenant governor. The legislature may provide by law for the case of the removal, death, resignation, or inability both of the governor and lieutenant governor to discharge the duties of governor and may provide by law for continuity of government in periods of emergency resulting from disasters caused by enemy attack in this state, including but not limited to, succession to the powers and duties of public office and change of the seat of government.

Sec. 6. Oath of office of state officers. Each officer created by this article before entering upon his duties shall take an oath or affirmation to support the constitution of the United States and of this state and to discharge faithfully the duties of his office to the best of his judgment and ability.

Sec. 7. Board of pardons. The governor, the attorney general and the chief justice of the supreme court constitute a board of pardons. Its powers and duties shall be defined and regulated by law. The governor in conjunction with the board of pardons has power to grant reprieves and pardons after conviction for an offense against the state except in cases of impeachment.

ARTICLE VI JUDICIARY

Section 1. Judicial power. The judicial power of the state is vested in a supreme court, a court of appeals, if established by the legislature, a district court and such other courts, judicial officers and commissioners with jurisdiction inferior to the district court as the legislature may establish.

Sec. 2. Supreme court. The supreme court consists of one chief judge and not less than six nor more than eight associate judges as the legislature may establish. It shall have original jurisdiction in such remedial cases as are prescribed by law, and appellate jurisdiction in all cases, but there shall be no trial by jury in the supreme court.

The legislature may establish a court of appeals and provide by law for the number of its judges, who shall not be judges of any other court, and its organization and for the review of its decisions by the supreme court. The court of appeals shall have appellate jurisdiction over all courts, except the supreme court, and other appellate jurisdiction as prescribed by law.

As provided by law judges of the court of appeals or of the district court may be assigned temporarily to act as judges of the supreme court upon its request and judges of the district court may be assigned temporarily by the supreme court to act as judges of the court of appeals.

The supreme court shall appoint to serve at its pleasure a clerk, a reporter, a state law librarian and other necessary employees.

Sec. 3. Jurisdiction of district court. The district court has original jurisdiction in all civil and criminal cases and shall have appellate jurisdiction as prescribed by law.

chapter Seven Legacy

Sec. 4. **Judicial districts; district judges.** The number and boundaries of judicial districts shall be established in the manner provided by law but the office of a district judge shall not be abolished during his term. There shall be two or more district judges in each district. Each judge of the district court in any district shall be a resident of that district at the time of his selection and during his continuance in office.

Sec. 5. **Qualifications; compensation.** Judges of the supreme court, the court of appeals and the district court shall be learned in the law. The qualifications of all other judges and judicial officers shall be prescribed by law. The compensation of all judges shall be prescribed by the legislature and shall not be diminished during their term of office.

Sec. 6. **Holding other office.** A judge of the supreme court, the court of appeals or the district court shall not hold any office under the United States except a commission in a reserve component of the military forces of the United States and shall not hold any other office under this state. His term of office shall terminate at the time he files as a candidate for an elective office of the United States or for a nonjudicial office of this state.

Sec. 7. **Term of office; election.** The term of office of all judges shall be six years and until their successors are qualified. They shall be elected by the voters from the area which they are to serve in the manner provided by law.

Sec. 8. **Vacancy.** Whenever there is a vacancy in the office of judge the governor shall appoint in the manner provided by law a qualified person to fill the vacancy until a successor is elected and qualified. The successor shall be elected for a six year term at the next general election occurring more than one year after the appointment.

Sec. 9. **Retirement, removal and discipline.** The legislature may provide by law for retirement of all judges and for the extension of the term of any judge who becomes eligible for retirement within three years after expiration of the term for which he is selected. The legislature may also provide for the retirement, removal or other discipline of any judge who is disabled, incompetent or guilty of conduct prejudicial to the administration of justice.

Sec. 10. **Retired judges.** As provided by law a retired judge may be assigned to hear and decide any cause over which the court to which he is assigned has jurisdiction.

Sec. 11. **Probate jurisdiction.** Original jurisdiction in law and equity for the administration of the estates of deceased persons and all guardianship and incompetency proceedings, including jurisdiction over the administration of trust estates and for the determination of taxes contingent upon death, shall be provided by law.

Sec. 12. **Abolition of probate court; status of judges.** If the probate court is abolished by law, judges of that court who are learned in the law shall become judges of the court that assumes jurisdiction of matters described in section 11.

Sec. 13. **District court clerks.** There shall be in each county one clerk of the district court whose qualifications, duties and compensation shall be prescribed by law. He shall serve at the pleasure of a majority of the judges of the district court in each district.

ARTICLE VII ELECTIVE FRANCHISE

Section 1. **Eligibility; place of voting; ineligible persons.** Every person 18 years of age or more who has been a citizen of the United States for three months and who has resided in the precinct for 30 days next preceding an election shall be entitled to vote in that precinct. The place of voting by one otherwise qualified who has changed his residence within 30 days preceding the election shall be prescribed by law. The following persons shall not be entitled or permitted to vote at any election in this state: A person not meeting the above requirements; a person who has been convicted of treason or felony, unless restored to civil rights; a person under guardianship, or a person who is insane or not mentally competent.

Sec. 2. **Residence.** For the purpose of voting no person loses residence solely by reason of his absence while employed in the service of the United States; nor while engaged upon the waters of this state or of the United States; nor while a student in any institution of learning; nor while kept at any almshouse or asylum; nor while confined in any public prison. No soldier, seaman

or marine in the army or navy of the United States is a resident of this state solely in consequence of being stationed within the state.

Sec. 3. **Uniform oath at elections.** The legislature shall provide for a uniform oath or affirmation to be administered at elections and no person shall be compelled to take any other or different form of oath to entitle him to vote.

Sec. 4. **Civil process suspended on election day.** During the day on which an election is held no person shall be arrested by virtue of any civil process.

Sec. 5. **Elections by ballot.** All elections shall be by ballot except for such town officers as may be directed by law to be otherwise chosen.

Sec. 6. **Eligibility to hold office.** Every person who by the provisions of this article is entitled to vote at any election and is 21 years of age is eligible for any office elective by the people in the district wherein he has resided 30 days previous to the election, except as otherwise provided in this constitution, or the constitution and law of the United States.

Sec. 7. **Official year of state.** The official year for the state of Minnesota commences on the first Monday in January in each year and all terms of office terminate at that time. The general election shall be held on the first Tuesday after the first Monday in November in each even numbered year.

Sec. 8. **Election returns to secretary of state; board of canvassers.** The returns of every election for officeholders elected statewide shall be made to the secretary of state who shall call to his assistance two or more of the judges of the supreme court and two disinterested judges of the district courts. They shall constitute a board of canvassers to canvass the returns and declare the result within three days after the canvass.

Sec. 9. **Campaign spending limits.** The amount that may be spent by candidates for constitutional and legislative offices to campaign for nomination or election shall be limited by law. The legislature shall provide by law for disclosure of contributions and expenditures made to support or oppose candidates for state elective offices.

ARTICLE VIII IMPEACHMENT AND REMOVAL FROM OFFICE

Section 1. **Impeachment powers.** The house of representatives has the sole power of impeachment through a concurrence of a majority of all its members. All impeachments shall be tried by the senate. When sitting for that purpose, senators shall be upon oath or affirmation to do justice according to law and evidence. No person shall be convicted without the concurrence of two-thirds of the senators present.

Sec. 2. **Officers subject to impeachment; grounds; judgment.** The governor, secretary of state, auditor, attorney general and the judges of the supreme court, court of appeals and district courts may be impeached for corrupt conduct in office or for crimes and misdemeanors; but judgment shall not extend further than to removal from office and disqualification to hold and enjoy any office of honor, trust or profit in this state. The party convicted shall also be subject to indictment, trial, judgment and punishment according to law.

Sec. 3. **Suspension.** No officer shall exercise the duties of his office after he has been impeached and before his acquittal.

Sec. 4. **Service of impeachment papers.** No person shall be tried on impeachment before he has been served with a copy thereof at least 20 days previous to the day set for trial.

Sec. 5. **Removal of inferior officers.** The legislature of this state may provide for the removal of inferior officers for malfeasance or nonfeasance in the performance of their duties.

Sec. 6. **A member of the senate or house of representatives, an executive officer of the state identified in section 1 of article V of the constitution, or a judge of the supreme court, the court of appeals, or a district court is subject to recall from office by the voters.** The grounds for recall of a judge shall be established by the supreme court. The grounds for recall of an officer other than judge are serious malfeasance or nonfeasance during the term

chapter Seven Legacy

of office in the performance of the duties of the office or conviction during the term of office of a serious crime. A petition for recall must set forth the specific conduct that may warrant recall. A petition may not be issued until the supreme court has determined that the facts alleged in the petition are true and are sufficient grounds for issuing a recall petition. A petition must be signed by a number of eligible voters who reside in the district where the officer serves and who number not less than 25 percent of the number of votes cast for the office at the most recent general election. Upon a determination by the secretary of state that a petition has been signed by at least the minimum number of eligible voters, a recall election must be conducted in the manner provided by law. A recall election may not occur less than six months before the end of the officer's term. An officer who is removed from office by a recall election or who resigns from office after a petition for recall issues may not be appointed to fill the vacancy that is created.

ARTICLE IX AMENDMENTS TO THE CONSTITUTION

Section 1. **Amendments; ratification.** A majority of the members elected to each house of the legislature may propose amendments to this constitution. Proposed amendments shall be published with the laws passed at the same session and submitted to the people for their approval or rejection at a general election. If a majority of all the electors voting at the election vote to ratify an amendment, it becomes a part of this constitution. If two or more amendments are submitted at the same time, voters shall vote for or against each separately.

Sec. 2. **Constitutional convention.** Two-thirds of the members elected to each house of the legislature may submit to the electors at the next general election the question of calling a convention to revise this constitution. If a majority of all the electors voting at the election vote for a convention, the legislature at its next session, shall provide by law for calling the convention. The convention shall consist of as many delegates as there are members of the house of representatives. Delegates shall be chosen in the same manner as members of the house of representatives and shall meet within three months after their election. Section 5 of Article IV of the constitution does not apply to election to the convention.

Sec. 3. **Submission to people of constitution drafted at convention.** A convention called to revise this constitution shall submit any revision to the people for approval or rejection at the next general election held not less than 90 days after submission of the revision. If three-fifths of all the electors voting on the question vote to ratify the revision, it becomes a new constitution of the state of Minnesota.

ARTICLE X TAXATION

Section 1. **Power of taxation; exemptions; legislative powers.** The power of taxation shall never be surrendered, suspended or contracted away. Taxes shall be uniform upon the same class of subjects and shall be levied and collected for public purposes, but public burying grounds, public school houses, public hospitals, academies, colleges, universities, all seminaries of learning, all churches, church property, houses of worship, institutions of purely public charity, and public property used exclusively for any public purpose, shall be exempt from taxation except as provided in this section. There may be exempted from taxation personal property not exceeding in value \$200 for each household, individual or head of a family, and household goods and farm machinery as the legislature determines. The legislature may authorize municipal corporations to levy and collect assessments for local improvements upon property benefited thereby without regard to cash valuation. The legislature by law may define or limit the property exempt under this section other than churches, houses of worship, and property solely used for educational purposes by academies, colleges, universities and seminaries of learning.

Sec. 2. **Forestation.** To encourage and promote forestation and reforestation of lands whether owned by private persons or the public, laws may be enacted fixing in advance a definite and limited annual tax on the lands for a term of years and imposing a yield tax on the timber and other forest products at or after the end of the term.

Sec. 3. **Occupation tax; ores.** Every person engaged in the business of mining or producing iron ore or other ores in this state shall pay to the state an occupation tax on the valuation of all ores mined or produced, which tax shall be in addition to all other taxes provided by law. The

tax is due on the first day of May in the calendar year next following the mining or producing. The valuation of ore for the purpose of determining the amount of tax shall be ascertained as provided by law. Funds derived from the tax shall be used as follows: 50 percent to the state general revenue fund, 40 percent for the support of elementary and secondary schools and ten percent for the general support of the university.

Sec. 4. Motor fuel taxation. The state may levy an excise tax upon any means or substance for propelling aircraft or for propelling or operating motor or other vehicles or other equipment used for airport purposes and not used on the public highways of this state.

Sec. 5. Aircraft. The legislature may tax aircraft using the air space overlying the state on a more onerous basis than other personal property. Any such tax on aircraft shall be in lieu of all other taxes. The legislature may impose the tax on aircraft of companies paying taxes under any gross earnings system of taxation notwithstanding that earnings from the aircraft are included in the earnings on which gross earnings taxes are computed. The law may exempt from taxation aircraft owned by a nonresident of the state temporarily using the air space overlying the state.

Sec. 6. Taconite taxation. Laws of Minnesota 1963, Chapter 81, relating to the taxation of taconite and semi-taconite, and facilities for the mining, production and beneficiation thereof shall not be repealed, modified or amended, nor shall any laws in conflict therewith be valid until November 4, 1989. Laws may be enacted fixing or limiting for a period not extending beyond the year 1990, the tax to be imposed on persons engaged in (1) the mining, production or beneficiation of copper, (2) the mining, production or beneficiation of copper-nickel, or (3) the mining, production or beneficiation of nickel. Taxes imposed on the mining or quarrying of taconite or semi-taconite and on the production of iron ore concentrates therefrom, which are in lieu of a tax on real or personal property, shall not be considered to be occupation, royalty, or excise taxes within the meaning of this amendment.

Sec. 7. (Repealed, November 5, 1974).

Sec. 8. Pari-mutuel betting. The legislature may authorize on-track pari-mutuel betting on horse racing in a manner prescribed by law.

ARTICLE XI APPROPRIATIONS AND FINANCES

Section 1. Money paid from state treasury. No money shall be paid out of the treasury of this state except in pursuance of an appropriation by law.

Sec. 2. Credit of the state limited. The credit of the state shall not be given or loaned in aid of any individual, association or corporation except as hereinafter provided.

Sec. 3. Internal improvements prohibited; exceptions. The state shall not be a party in carrying on works of internal improvements except as authorized by this constitution. If grants have been made to the state especially dedicated to specific purposes, the state shall devote the proceeds of the grants to those purposes and may pledge or appropriate the revenues derived from the works in aid of their completion.

Sec. 4. Power to contract public debt; public debt defined. The state may contract public debts for which its full faith, credit and taxing powers may be pledged at the times and in the manner authorized by law, but only for the purposes and subject to the conditions stated in section 5. Public debt includes any obligation payable directly in whole or in part from a tax of state wide application on any class of property, income, transaction or privilege, but does not include any obligation which is payable from revenues other than taxes.

Sec. 5. Public debt and works of internal improvement; purposes. Public debt may be contracted and works of internal improvements carried on for the following purposes:

(a) to acquire and to better public land and buildings and other public improvements of a capital nature and to provide money to be appropriated or loaned to any agency or political subdivision of the state for such purposes if the law authorizing the debt is adopted by the vote of at least three-fifths of the members of each house of the legislature;

chapter Seven Legacy

- (b) to repel invasion or suppress insurrection;
- (c) to borrow temporarily as authorized in section 6;
- (d) to refund outstanding bonds of the state or any of its agencies whether or not the full faith and credit of the state has been pledged for the payment of the bonds;
- (e) to establish and maintain highways subject to the limitations of article XIV;
- (f) to promote forestation and prevent and abate forest fires, including the compulsory clearing and improving of wild lands whether public or private;
- (g) to construct, improve and operate airports and other air navigation facilities;
- (h) to develop the state's agricultural resources by extending credit on real estate security in the manner and on the terms and conditions prescribed by law;
- (i) to improve and rehabilitate railroad rights-of-way and other rail facilities whether public or private, provided that bonds issued and unpaid shall not at any time exceed \$200,000,000 par value; and
- (j) as otherwise authorized in this constitution.

As authorized by law political subdivisions may engage in the works permitted by (f), (g), and (i) and contract debt therefor.

Sec. 6. Certificates of indebtedness. As authorized by law certificates of indebtedness may be issued during a biennium, commencing on July 1 in each odd-numbered year and ending on and including June 30 in the next odd-numbered year, in anticipation of the collection of taxes levied for and other revenues appropriated to any fund of the state for expenditure during that biennium.

No certificates shall be issued in an amount which with interest thereon to maturity, added to the then outstanding certificates against a fund and interest thereon to maturity, will exceed the then unexpended balance of all money which will be credited to that fund during the biennium under existing laws. The maturities of certificates may be extended by refunding to a date not later than December 1 of the first full calendar year following the biennium in which the certificates were issued. If money on hand in any fund is not sufficient to pay all non-refunding certificates of indebtedness issued on a fund during any biennium and all certificates refunding the same, plus interest thereon, which are outstanding on December 1 immediately following the close of the biennium, the state auditor shall levy upon all taxable property in the state a tax collectible in the ensuing year sufficient to pay the same on or before December 1 of the ensuing year with interest to the date or dates of payment.

Sec. 7. Bonds. Public debt other than certificates of indebtedness authorized in section 6 shall be evidenced by the issuance of bonds of the state. All bonds issued under the provisions of this section shall mature not more than 20 years from their respective dates of issue and each law authorizing the issuance of bonds shall distinctly specify the purposes thereof and the maximum amount of the proceeds authorized to be expended for each purpose. A separate and special state bond fund shall be maintained on the official books and records. When the full faith and credit of the state has been pledged for the payment of bonds, the state auditor shall levy each year on all taxable property within the state a tax sufficient with the balance then on hand in the fund to pay all principal and interest on bonds issued under this section due and to become due within the ensuing year and to and including July 1 in the second ensuing year. The legislature by law may appropriate funds from any source to the state bond fund. The amount of money actually received and on hand pursuant to appropriations prior to the levy of the tax in any year shall be used to reduce the amount of tax otherwise required to be levied.

Sec. 8. Permanent school fund; source; investment; board of investment. The permanent school fund of the state consists of (a) the proceeds of lands granted by the United States for the use of schools within each township, (b) the proceeds derived from swamp lands granted to the state, (c) all cash and investments credited to the permanent school fund and to the swamp land fund, and (d) all cash and investments credited to the internal improvement land fund and the lands therein. No portion of these lands shall be sold otherwise than at public

sale, and in the manner provided by law. All funds arising from the sale or other disposition of the lands, or income accruing in any way before the sale or disposition thereof, shall be credited to the permanent school fund. Within limitations prescribed by law, the fund shall be invested to secure the maximum return consistent with the maintenance of the perpetuity of the fund. The principal of the permanent school fund shall be perpetual and inviolate forever. This does not prevent the sale of investments at less than the cost to the fund; however, all losses not offset by gains shall be repaid to the fund from the interest and dividends earned thereafter. The net interest and dividends arising from the fund shall be distributed to the different school districts of the state in a manner prescribed by law.

A board of investment consisting of the governor, the state auditor, the secretary of state, and the attorney general is hereby constituted for the purpose of administering and directing the investment of all state funds. The board shall not permit state funds to be used for the underwriting or direct purchase of municipal securities from the issuer or the issuer's agent.

Sec. 9. Investment of permanent university fund; restrictions. The permanent university fund of this state may be loaned to or invested in the bonds of any county, school district, city or town of this state and in first mortgage loans secured upon improved and cultivated farm lands of this state, but no such investment or loan shall be made until approved by the board of investment; nor shall a loan or investment be made when the bonds to be issued or purchased would make the entire bonded indebtedness exceed 15 percent of the assessed valuation of the taxable property of the county, school district, city or town issuing the bonds; nor shall any farm loan or investment be made when the investment or loan would exceed 30 percent of the actual cash value of the farm land mortgaged to secure the investment; nor shall investments or loans be made at a lower rate of interest than two percent per annum nor for a shorter period than one year nor for a longer period than 30 years.

Sec. 10. Exchange of public lands; reservation of rights. As the legislature may provide, any of the public lands of the state, including lands held in trust for any purpose, may be exchanged for any publicly or privately held lands with the unanimous approval of the governor, the attorney general and the state auditor. Lands so acquired shall be subject to the trust, if any, to which the lands exchanged therefor were subject. The state shall reserve all mineral and water power rights in lands transferred by the state.

Sec. 11. Timberlands set apart as state forests; disposition of revenue. School and other public lands of the state better adapted for the production of timber than for agriculture may be set apart as state school forests, or other state forests as the legislature may provide. The legislature may also provide for their management on forestry principles. The net revenue therefrom shall be used for the purposes for which the lands were granted to the state.

Sec. 12. County, township or municipal aid to railroads limited. The legislature shall not authorize any county, township or municipal corporation to become indebted to aid in the construction or equipment of railroads to any amount that exceeds five percent of the value of the taxable property within that county, township or municipal corporation. The amount of taxable property shall be determined by the last assessment previous to the incurring of the indebtedness.

Sec. 13. Safe keeping state funds; security; deposit of funds; embezzlement. All officers and other persons charged with the safekeeping of state funds shall be required to give ample security for funds received by them and to keep an accurate entry of each sum received and of each payment and transfer. If any person converts to his own use in any manner or form, or shall loan, with or without interest, or shall deposit in his own name, or otherwise than in the name of the state of Minnesota; or shall deposit in banks or with any person or persons or exchange for other funds or property, any portion of the funds of the state or the school funds aforesaid, except in the manner prescribed by law, every such act shall be and constitute an embezzlement of so much of the aforesaid state and school funds, or either of the same, as shall thus be taken, or loaned, or deposited or exchanged, and shall be a felony. Any failure to pay over, produce or account for the state school funds, or any part of the same entrusted to such officer or persons as by law required on demand, shall be held and be taken to be prima facie evidence of such embezzlement.

Sec. 14. A permanent environment and natural resources trust fund is established in the state treasury. Loans may be made of up to five percent of the principal of the fund for water system improvements as provided by law. The assets of the fund shall be appropriated by law for the public purpose of protection, conservation, preservation, and enhancement of the

chapter Seven Legacy

state's air, water, land, fish, wildlife, and other natural resources. The amount appropriated each year of a biennium, commencing on July 1 in each odd-numbered year and ending on and including June 30 in the next odd-numbered year, may be up to 5 1/2 percent of the market value of the fund on June 30 one year before the start of the biennium. Not less than 40 percent of the net proceeds from any state-operated lottery must be credited to the fund until the year 2025.

ARTICLE XII

SPECIAL LEGISLATION; LOCAL GOVERNMENT

Section 1. **Prohibition of special legislation; particular subjects.** In all cases when a general law can be made applicable, a special law shall not be enacted except as provided in section 2. Whether a general law could have been made applicable in any case shall be judicially determined without regard to any legislative assertion on that subject. The legislature shall pass no local or special law authorizing the laying out, opening, altering, vacating or maintaining of roads, highways, streets or alleys; remitting fines, penalties or forfeitures; changing the names of persons, places, lakes or rivers; authorizing the adoption or legitimation of children; changing the law of descent or succession; conferring rights on minors; declaring any named person of age; giving effect to informal or invalid wills or deeds, or affecting the estates of minors or persons under disability; granting divorces; exempting property from taxation or regulating the rate of interest on money; creating private corporations, or amending, renewing, or extending the charters thereof; granting to any private corporation, association, or individual any special or exclusive privilege, immunity or franchise whatever or authorizing public taxation for a private purpose. The inhibitions of local or special laws in this section shall not prevent the passage of general laws on any of the subjects enumerated.

Sec. 2. **Special laws; local government.** Every law which upon its effective date applies to a single local government unit or to a group of such units in a single county or a number of contiguous counties is a special law and shall name the unit or, in the latter case, the counties to which it applies. The legislature may enact special laws relating to local government units, but a special law, unless otherwise provided by general law, shall become effective only after its approval by the affected unit expressed through the voters or the governing body and by such majority as the legislature may direct. Any special law may be modified or superseded by a later home rule charter or amendment applicable to the same local government unit, but this does not prevent the adoption of subsequent laws on the same subject. The legislature may repeal any existing special or local law, but shall not amend, extend or modify any of the same except as provided in this section.

Sec. 3. **Local government; legislation affecting.** The legislature may provide by law for the creation, organization, administration, consolidation, division and dissolution of local government units and their functions, for the change of boundaries thereof, for their elective and appointive officers including qualifications for office and for the transfer of county seats. A county boundary may not be changed or county seat transferred until approved in each county affected by a majority of the voters voting on the question.

Sec. 4. **Home rule charter.** Any local government unit when authorized by law may adopt a home rule charter for its government. A charter shall become effective if approved by such majority of the voters of the local government unit as the legislature prescribes by general law. If a charter provides for the consolidation or separation of a city and a county, in whole or in part, it shall not be effective without approval of the voters both in the city and in the remainder of the county by the majority required by law.

Sec. 5. **Charter commissions.** The legislature shall provide by law for charter commissions. Notwithstanding any other constitutional limitations the legislature may require that commission members be freeholders, provide for their appointment by judges of the district court, and permit any member to hold any other elective or appointive office other than judicial. Home rule charter amendments may be proposed by a charter commission or by a petition of five percent of the voters of the local government unit as determined by law and shall not become effective until approved by the voters by the majority required by law. Amendments may be proposed and adopted in any other manner provided by law. A local government unit may repeal its home rule charter and adopt a statutory form of government or a new charter upon the same majority vote as is required by law for the adoption of a charter in the first instance.

ARTICLE XIII MISCELLANEOUS SUBJECTS

Section 1. **Uniform system of public schools.** The stability of a republican form of government depending mainly upon the intelligence of the people, it is the duty of the legislature to establish a general and uniform system of public schools. The legislature shall make such provisions by taxation or otherwise as will secure a thorough and efficient system of public schools throughout the state.

Sec. 2. **Prohibition as to aiding sectarian school.** In no case shall any public money or property be appropriated or used for the support of schools wherein the distinctive doctrines, creeds or tenets of any particular Christian or other religious sect are promulgated or taught.

Sec. 3. **University of Minnesota.** All the rights, immunities, franchises and endowments heretofore granted or conferred upon the University of Minnesota are perpetuated unto the University.

Sec. 4. **Lands taken for public way or use; compensation; common carriers.** Land may be taken for public way and for the purpose of granting to any corporation the franchise of way for public use. In all cases, however, a fair and equitable compensation shall be paid for land and for the damages arising from taking it. All corporations which are common carriers enjoying the right of way in pursuance of the provisions of this section shall be bound to carry the mineral, agricultural and other productions of manufacturers on equal and reasonable terms.

Sec. 5. **Prohibition of lotteries.** The legislature shall not authorize any lottery or the sale of lottery tickets, other than authorizing a lottery and sale of lottery tickets for a lottery operated by the state.

Sec. 6. **Prohibition of combinations to affect markets.** Any combination of persons either as individuals or as members or officers of any corporation to monopolize markets for food products in this state or to interfere with, or restrict the freedom of markets is a criminal conspiracy and shall be punished as the legislature may provide.

Sec. 7. **No license required to peddle.** Any person may sell or peddle the products of the farm or garden occupied and cultivated by him without obtaining a license therefor.

Sec. 8. **Veterans bonus.** The state may pay an adjusted compensation to persons who served in the armed forces of the United States during the period of the Vietnam conflict or the Persian Gulf War. Whenever authorized and in the amounts and on the terms fixed by law, the state may expend monies and pledge the public credit to provide money for the purposes of this section. The duration of the Vietnam conflict and the Persian Gulf War may be defined by law.

Sec. 9. **Militia organization.** The legislature shall pass laws necessary for the organization, discipline and service of the militia of the state.

Sec. 10. **Seat of government.** The seat of government of the state is in the city of St. Paul. The legislature may provide by law for a change of the seat of government by a vote of the people, or may locate the same upon the land granted by Congress for a seat of government. If the seat of government is changed, the capitol building and grounds shall be dedicated to an institution for the promotion of science, literature and the arts to be organized by the legislature of the state. The Minnesota Historical Society shall always be a department of this institution.

Sec. 11. **State seal.** A seal of the state shall be kept by the secretary of state and be used by him officially. It shall be called the great seal of the state of Minnesota.

Sec. 12. **Hunting and fishing** and the taking of game and fish are a valued part of our heritage that shall be forever preserved for the people and shall be managed by law and regulation for the public good.

ARTICLE XIV PUBLIC HIGHWAY SYSTEM

Section 1. **Authority of state; participation of political subdivisions.** The state may

chapter Seven Legacy

construct, improve and maintain public highways, may assist political subdivisions in this work and by law may authorize any political subdivision to aid in highway work within its boundaries.

Sec. 2. Trunk highway system. There is hereby created a trunk highway system which shall be constructed, improved and maintained as public highways by the state. The highways shall extend as nearly as possible along the routes number 1 through 70 described in the constitutional amendment adopted November 2, 1920, and the routes described in any act of the legislature which has made or hereafter makes a route a part of the trunk highway system.

The legislature may add by law new routes to the trunk highway system. The trunk highway system may not exceed 12,200 miles in extent, except the legislature may add trunk highways in excess of the mileage limitation as necessary or expedient to take advantage of any federal aid made available by the United States to the state of Minnesota.

Any route added by the legislature to the trunk highway system may be relocated or removed from the system as provided by law. The definite location of trunk highways numbered 1 through 70 may be relocated as provided by law but no relocation shall cause a deviation from the starting points or terminals nor cause any deviation from the various villages and cities through which the routes are to pass under the constitutional amendment adopted November 2, 1920. The location of routes may be determined by boards, officers or tribunals in the manner prescribed by law.

Sec. 3. County state-aid highway system. A county state-aid highway system shall be constructed, improved and maintained by the counties as public highways in the manner provided by law. The system shall include streets in municipalities of less than 5,000 population where necessary to provide an integrated and coordinated highway system and may include similar streets in larger municipalities.

Sec. 4. Municipal state-aid street system. A municipal state-aid street system shall be constructed, improved and maintained as public highways by municipalities having a population of 5,000 or more in the manner provided by law.

Sec. 5. Highway user tax distribution fund. There is hereby created a highway user tax distribution fund to be used solely for highway purposes as specified in this article. The fund consists of the proceeds of any taxes authorized by sections 9 and 10 of this article. The net proceeds of the taxes shall be apportioned: 62 percent to the trunk highway fund; 29 percent to the county state-aid highway fund; nine percent to the municipal state-aid street fund. Five percent of the net proceeds of the highway user tax distribution fund may be set aside and apportioned by law to one or more of the three foregoing funds. The balance of the highway user tax distribution fund shall be transferred to the trunk highway fund, the county state-aid highway fund, and the municipal state-aid street fund in accordance with the percentages set forth in this section. No change in the apportionment of the five percent may be made within six years of the last previous change.

Sec. 6. Trunk highway fund. There is hereby created a trunk highway fund which shall be used solely for the purposes specified in section 2 of this article and the payment of principal and interest of any bonds issued under the authority of section 11 of this article and any bonds issued for trunk highway purposes prior to July 1, 1957. All payments of principal and interest on bonds issued shall be a first charge on money coming into this fund during the year in which the principal or interest is payable.

Sec. 7. County state-aid highway fund. There is hereby created a county state-aid highway fund. The county state-aid highway fund shall be apportioned among the counties as provided by law. The funds apportioned shall be used by the counties as provided by law for aid in the construction, improvement and maintenance of county state-aid highways. The legislature may authorize the counties by law to use a part of the funds apportioned to them to aid in the construction, improvement and maintenance of other county highways, township roads, municipal streets and any other public highways, including but not limited to trunk highways and municipal state-aid streets within the respective counties.

Sec. 8. Municipal state-aid street fund. There is hereby created a municipal state-aid street fund to be apportioned as provided by law among municipalities having a population of 5,000 or more. The fund shall be used by municipalities as provided by law for the construction, improvement and maintenance of municipal state-aid streets. The legislature may authorize

municipalities to use a part of the fund in the construction, improvement and maintenance of other municipal streets, trunk highways, and county state-aid highways within the counties in which the municipality is located.

Sec. 9. **Taxation of motor vehicles.** The legislature by law may tax motor vehicles using the public streets and highways on a more onerous basis than other personal property. Any such tax on motor vehicles shall be in lieu of all other taxes thereon, except wheelage taxes imposed by political subdivisions solely for highway purposes. The legislature may impose this tax on motor vehicles of companies paying taxes under the gross earnings system of taxation notwithstanding that earnings from the vehicles may be included in the earnings on which gross earnings taxes are computed. The proceeds of the tax shall be paid into the highway user tax distribution fund. The law may exempt from taxation any motor vehicle owned by a nonresident of the state properly licensed in another state and transiently or temporarily using the streets and highways of the state.

Sec. 10. **Taxation of motor fuel.** The legislature may levy an excise tax on any means or substance used for propelling vehicles on the public highways of this state or on the business of selling it. The proceeds of the tax shall be paid into the highway user tax distribution fund.

Sec. 11. **Highway bonds.** The legislature may provide by law for the sale of bonds to carry out the provisions of section 2. The proceeds shall be paid into the trunk highway fund. Any bonds shall mature serially over a term not exceeding 20 years and shall not be sold for less than par and accrued interest. If the trunk highway fund is not adequate to pay principal and interest of these bonds when due, the legislature may levy on all taxable property of the state in an amount sufficient to meet the deficiency or it may appropriate to the fund money in the state treasury not otherwise appropriated.

CONGRESSIONAL ACT OF ADMISSION INTO THE UNION

Secretary of State's Note: Acceptance by Congress is the final act in the process of being admitted as a state. A bill for the admission of Minnesota into the Union was submitted to Congress in December of 1857.

The bill for admission encountered several obstacles. The Minnesota bill was coupled with the bill for the admission of Kansas. It was customary to admit states in pairs to preserve the balance of power in Congress: a state that permitted slavery would be linked with a state that prohibited slavery. Minnesota was to be a free state, Kansas a slave state. The proposal to admit Kansas was made under its fraudulent Lecompton constitution. The fraud in the adoption of the Kansas constitution was so glaring that admission under it was abandoned, delaying the Minnesota bill for several months. Minnesota's bill also met with general opposition from congressmen from southern slave states.

On May 11, 1858, the bill for the admission of Minnesota was passed by Congress and approved by President James Buchanan. However, word of its passage did not reach St. Paul until almost two weeks later. Minnesota had no telegraph lines or railroads, so a telegram was sent to Prairie du Chien, Wisconsin, and carried up the Mississippi River to St. Paul by steamboat. On May 24, 1858, the state officers took their oaths of office and Minnesota's state government began to function.

This ended the long trek toward statehood, which had seen the area of the state of Minnesota under four nations: France, Spain, Great Britain and the United States, and under nine territories: Northwest, Indiana, Illinois, Michigan, Wisconsin, Louisiana, Missouri, Iowa, and Minnesota.

CONGRESSIONAL ACT FOR THE ADMISSION OF MINNESOTA INTO THE UNION.
[Passed May 11, 1858.]

Whereas, An act of Congress was passed February twenty-sixth, eighteen hundred and fifty-seven, entitled "An act to authorize the people of the Territory of Minnesota to form a constitution and state government preparatory to their admission into the Union on an equal footing with the original states"; and, whereas, the people of said Territory did, on the twenty-ninth day of August, eighteen hundred and fifty-seven, by delegates elected for that purpose, form for themselves a constitution and state government, which is republican in form, and was ratified and adopted by the people at an election held on the thirteenth day of October, eighteen hundred and fifty-seven, for that purpose; therefore,

Be it enacted by the Senate and House of Representatives of the United States of America, in Congress assembled, That the State of Minnesota shall be one, and is hereby declared to be one, of the United States of America, and admitted into the Union on an equal footing with the original states in all respects whatever.

Sec. 2. *And be it further enacted,* That said State shall be entitled to two representatives in Congress, until the next apportionment of representatives among the several states.

Sec. 3. *And be it further enacted,* That from and after the admission of the State of Minnesota, as hereinbefore provided, all the laws of the United States which are not locally inapplicable shall have the same force and effect within that State as in other States of the Union; and the said State is hereby constituted a judicial district of the United States, within which a district court, with like powers and jurisdiction as the district court of the United States for the district of Iowa, shall be established; the judge, attorney and marshal of the United States of the said district of Minnesota shall reside within the same, and shall be entitled to the same compensation as the judge, attorney and marshal of the district of Iowa; and in all cases of appeal or writ of error heretofore prosecuted and now pending in the supreme court of the United States, upon any record from the supreme court of Minnesota Territory, the mandate of execution or order of further proceedings shall be directed by the supreme court of the United States to the district court of the United States for the district of Minnesota, or to the supreme court of the State of Minnesota, as the nature of such appeal or writ of error may require; and each of those courts shall be the successor of the supreme court of Minnesota Territory, as to all such cases, with full power to hear and determine the same, and to award mesne or final process therein.

AMENDMENTS TO THE MINNESOTA CONSTITUTION PROPOSED TO THE VOTERS SINCE 1858

Secretary of State's Note: From 1858 until 1898, the Minnesota Constitution required that a proposed amendment be approved by a simple majority of both chambers of the legislature and then ratified by a simple majority of the voters at the next general election who voted "yes" or "no" on the proposed amendment. The total number of voters who cast any ballot at the election did not determine whether an amendment was approved or rejected. The total election vote figures set forth below for 1858 through 1898 are for historical information only.

Since 1898, the Minnesota Constitution has required that a constitutional amendment be approved by a simple majority of both chambers of the legislature at one session, and then ratified by "a majority of all the electors voting at the election," whether or not the voter casts a "yes" or "no" vote on a proposed amendment. (Article IX, Section 1 of the Constitution of Minnesota). Therefore, although the following table may indicate that more votes were cast to approve an amendment than the votes cast to reject the amendment, the amendment may still have failed because a majority of all voters at the election did not cast a "yes" vote.

For more detailed information concerning the constitutional amendment process in Minnesota, refer to "Amending Our State Constitution: Continuity Through Ordered Change," by Betty Kane, 1981 *Minnesota Legislative Manual*, www.sos.state.mn.us/conamend.pdf.

STATE CONSTITUTIONAL AMENDMENTS CONSIDERED

Abbreviations: *—figure not available; p—number of votes cast for president; g—number of votes cast for governor; t—total number of persons voting at election.

Year	Purpose of Amendment	Adopted or Rejected	Yes	No	Vote Election
1858	To authorize \$5 million railroad loan.	A	25,023	6,733	Special Election
1858	To establish state government May 1, 1858.	A	25,023	6,733	Special Election
1860	To limit legislative sessions to 60 days.	A	19,785	442	34,737p
1860	To require popular approval of tax to pay railroad bonds: to repeal the \$5 million amendment.	A	18,648	743	34,737p
1865	To authorize Negroes to vote.	R	12,135	14,651	31,160g
1867	To authorize Negroes to vote.	R	27,479	28,794	63,376g
1867	To subject shares in state and national banks to state taxation.	R	8,742	34,351	64,376g
1868	To authorize Negroes to vote.	A	39,493	30,121	71,818p
1868	To abolish requirement of grand jury.	R	14,763	30,544	71,818p
1868	To authorize sale of 500,000 acres of internal improvement lands and investment of proceeds in state or national securities.	R	19,398	28,729	71,818p
1869	To abolish Manomin county.	A	13,392	1,671	54,525g
1869	To authorize special assessments for local improvements.	A	26,636	2,560	54,525g
1870	To exempt holders of railroad stock from double liability.	R	7,446	11,210	Legislative Election
1871	To require popular approval of changes in railroad gross earnings tax law.	A	41,814	9,216	78,172g
1871	To authorize state loan for asylum buildings.	R	6,724	40,797	78,172g
1872	To authorize state loan for asylum buildings.	A	29,158	26,881	90,919p
1872	To exempt stockholders in manufacturing or mechanical businesses from double liability.	A	23,091	21,794	90,919p
1872	To restrict issuance of county, town, and municipal bonds to aid railroads.	A	27,916	7,796	90,919p
1872	To provide for sale of internal improvement lands.	A	55,438	4,331	90,919p
1873	To provide for biennial sessions of the legislature.	R	14,007	31,729	77,057g
1873	To extend terms of representatives and senators to two and four years, respectively.	R	11,675	24,331	77,057g
1873	To provide for state canvassing board.	R	12,116	25,694	77,057g

chapter Seven Legacy

Year	Purpose of Amendment	Adopted or Rejected	Yes	No	Vote Election
1873	To provide more effectively for the safekeeping of public funds.	A	27,143	5,438	77,057g
1875	To provide for an indefinite number of judges in each judicial district.	A	22,560	18,534	84,017g
1875	To authorize the legislature to grant women suffrage in school affairs.	A	24,340	19,468	84,017g
1875	To prescribe manner in which school funds could be invested.	A	28,755	10,517	84,017g
1875	To establish single liability for stockholders in ordinary business corporations.	R	16,349	25,858	84,017g
1876	To authorize governor to veto items of appropriation bills.	A	47,302	4,426	123,931p
1876	To establish single liability for stockholders in all corporations except banks.	R	21,721	22,830	123,931p
1876	To authorize district judges to sit on supreme bench when supreme court justices disqualified.	A	41,069	6,063	123,931p
1877	To establish biennial sessions of legislature.	A	37,995	20,833	98,614g
1877	To extend terms of representatives and senators to two and four years, respectively.	A	33,072	25,099	98,614g
1877	To provide for state canvassing board.	A	36,072	21,814	98,614g
1877	To authorize women to vote in local option elections.	R	26,468	32,963	98,614g
1877	To establish single liability for stockholders in all corporations except banks.	R	24,415	26,020	98,614g
1877	To authorize sale of internal improvement lands and use of proceeds to pay railroad bonds.	R	17,324	59,176	98,614g
1877	To prohibit use of state school funds to support sectarian schools.	A	36,780	16,667	98,614g
1879	To restrict issuance of county, town, and municipal bonds to aid railroads.	A	54,810	1,700	99,048g
1881	To authorize levy of water-mains assessments on a frontage basis.	A	35,019	18,320	102,193g
1881	To remove time limitations from sessions of legislature.	R	*	*	102,193g
1881	To regulate compensation of legislators.	R	*	*	102,193g
1881	To prohibit special legislation on certain subjects.	A	56,491	8,369	102,193g
1881	To provide for sale of swamp lands and appropriation of proceeds of swamp land funds.	A	51,903	8,440	102,193g
1883	To make auditor's term four years, to conform to system of biennial elections.	A	74,375	24,359	130,713g
1883	To establish the official year and to provide for a system of biennial elections.	A	75,782	24,082	130,713g
1883	To make term of clerk of supreme court four instead of three years.	A	73,565	24,016	130,713g
1883	To make terms of justices of supreme court six instead of seven years.	A	73,565	24,016	130,713g
1883	To make terms of district judges six instead of seven years.	A	73,565	24,016	130,713g
1886	To provide for loans of state school funds to counties and school districts.	A	131,533	17,914	220,558g
1888	To prohibit the monopolization of the markets of food products.	A	194,932	13,064	261,632g
1888	To guarantee the payment of liens of workmen and material-men out of exempted property.	A	153,908	48,649	261,632g
1888	To extend biennial sessions of legislature to 90 days each.	A	150,003	52,946	261,632g
1890	To provide for verdicts by 5/6 of jury in civil cases.	A	66,929	41,341	240,892g
1892	To extend and strengthen the prohibition against special legislation.	A	77,614	19,583	255,921g
1892	To authorize various gross earnings taxes and a tonnage tax on iron ore.	R	53,372	82,910	255,921g
1894	To authorize inheritance taxes.	A	108,332	41,242	296,249g

Year	Purpose of Amendment	Adopted or Rejected	Yes	No	Vote Election
1896	To take pardoning power from governor and to confer it on a pardon board.	A	130,354	45,097	337,229g
1896	To prohibit aliens from voting.	A	97,980	52,454	337,229g
1896	To authorize home rule for cities.	A	107,086	58,312	337,229g
1896	To require compensation for property destroyed or damaged for public use.	A	101,188	56,839	337,229g
1896	To permit cities, towns and villages, as well as counties and school districts, to borrow school and university funds.	A	127,151	36,134	337,229g
1896	To provide flexible system for taxing large corporations.	A	163,694	42,922	337,229g
1898	To permit women to vote for and serve on library boards.	A	71,704	43,660	252,562g
1898	To make it more difficult to amend constitution.	A	69,760	32,881	252,562g
1898	To amend the municipal home rule section.	A	68,754	32,068	252,562g
1898	To provide state road and bridge fund.	A	70,043	38,017	252,562g

.....Change in the amendment process (see above note).....

1900	To increase debt limit of municipalities borrowing permanent school funds.	R	108,681	30,160	314,181t
1902	To increase state road and bridge tax, and to eliminate restrictions on expenditure of fund.	R	114,969	23,948	276,071t
1902	To increase debt limit of municipalities borrowing permanent school funds.	R	116,766	20,777	276,071t
1902	To simplify the taxing provisions of the constitution.	R	124,584	21,251	276,071t
1904	To increase debt limit of municipalities borrowing school and university funds.	A	190,718	39,334	322,692t
1904	To abolish the requirement of a grand jury.	A	164,055	52,152	322,692t
1906	To simplify the taxing provisions by a "wide open" section.	A	156,051	46,982	284,366t
1906	To increase state road and bridge tax, and to reduce restrictions on expenditure of funds.	A	141,870	49,232	284,366t
1906	To permit farmers to sell their produce without licenses.	A	190,897	34,094	284,366t
1908	To limit the exemption of church property from taxation to that "used for religious purposes."	R	134,141	65,776	355,263t
1908	To permit unlimited state taxation for road and bridge purposes.	R	154,226	56,557	355,263t
1908	To authorize state hail insurance.	R	137,710	61,084	355,263t
1908	To authorize legislature to establish educational qualifications for county superintendents of schools.	R	169,785	42,114	355,263t
1910	To permit state to assume half the cost of any road or bridge project.	A	159,746	44,387	310,165t
1910	To repeal the requirement as to publication of treasurer's report annually in a St. Paul newspaper and also in the biennial session laws.	R	123,787	51,650	310,165t
1910	To authorize state hail insurance.	R	108,926	63,205	310,165t
1910	To authorize reapportionment of legislative representation at any time.	R	95,181	61,520	310,165t
1910	To authorize and require an annual state tax for reforestation work.	R	100,168	63,962	310,165t
1910	To authorize tax exemptions to encourage reforestation.	R	87,943	73,697	310,165t
1912	To authorize a one mill state tax for roads and bridges and to permit state to assume entire cost of any project.	A	195,724	51,135	349,678t
1912	To authorize state hail insurance.	R	145,173	60,439	349,678t
1912	To authorize investment of school and university funds in first mortgages on improved farms.	R	168,440	39,483	349,678t

chapter Seven Legacy

Year	Purpose of Amendment	Adopted or Rejected	Yes	No	Vote Election
1912	To amend the municipal home rule clause to authorize commission government and for other purposes.	R	157,086	41,971	349,678t
1912	To authorize legislature to establish educational qualifications for county superintendents of schools.	R	167,983	36,584	349,678t
1912	To limit size of state senate and number of senators from any county.	R	122,457	77,187	349,678t
1914	To establish initiative and referendum.	R	168,004	41,577	356,906t
1914	To increase number of justices of supreme court, and to authorize the court to appoint its clerk.	R	127,352	68,886	356,906t
1914	To authorize a revolving fund for improving state school and swamp lands.	R	162,951	47,906	356,906t
1914	To repeal the requirement as to publication of treasurer's report annually in a St. Paul newspaper and also in the biennial session laws.	R	131,213	58,827	356,906t
1914	To authorize investment of school and university funds in first mortgages on improved farms.	R	159,531	38,145	356,906t
1914	To extend terms of probate judges to four years.	R	128,601	64,214	356,906t
1914	To limit size of state senate and number of senators from any county.	R	98,144	84,436	356,906t
1914	To authorize state bounties for reforestation.	R	108,352	63,782	356,906t
1914	To authorize certain public lands to be set aside as state forests.	A	178,954	44,033	356,906t
1914	To authorize the recall by the voters of "every public official in Minnesota, elective or appointive."	R	139,801	44,961	356,906t
1914	To authorize special dog taxes and use of proceeds to compensate owners of animals injured by dogs.	R	136,671	59,786	356,906t
1916	To authorize a revolving fund for improving state school and swamp lands.	A	240,975	58,100	416,215t
1916	To authorize investment of school and university funds in first mortgages on improved farms.	A	211,529	56,147	416,215t
1916	To authorize the state to mine ore under public waters.	R	183,597	64,255	416,215t
1916	To increase number of justices of supreme court, and to authorize the court to appoint its own clerk.	R	130,363	108,002	416,215t
1916	To authorize the governor to cut down items in appropriation bills.	R	136,700	83,324	416,215t
1916	To authorize condemnation of private lands for construction of private drainage ditches.	R	132,741	97,432	416,215t
1916	To establish initiative and referendum.	R	187,711	51,544	416,215t
1916	To extend terms of probate judges to four years.	R	186,847	72,361	416,215t
1918	To prohibit the manufacture and the sale of liquor.	R	189,614	173,665	380,604t
1920	To provide a state trunk highway system.	A	526,936	199,603	797,945t
1920	To extend terms of probate judges to four years.	A	446,959	171,414	797,945t
1920	To authorize state income tax and to change provisions on tax-exempt property.	R	331,105	217,558	797,945t
1922	To establish a state rural credit system to aid agricultural development.	A	534,310	73,917	714,630t
1922	To tax mining of iron and other ores.	A	474,697	91,011	714,630t
1924	To place revenue generated by excise taxes on motor fuels in trunk highway fund.	A	520,769	197,455	869,151t
1924	To change requirements for publication of proposed amendments to city and village charters.	R	246,414	200,391	869,151t
1924	To establish state-owned and operated public terminal grain elevators.	R	253,732	257,492	869,151t
1924	To authorize enactment of laws promoting forestation and reforestation of public and private lands, including irrepealable provisions for forest land tax and a yield tax on timber products.	R	428,407	143,977	869,151t
1924	To authorize state expenditure to prevent forest fires, including compulsory taxation, clearing and improvement of public and private wild lands.	A	460,965	143,518	869,151t

Year	Purpose of Amendment	Adopted or Rejected	Yes	No	Vote Election
1926	To fix the number of justices on the state supreme court.	R	331,964	148,784	722,781t
1926	To authorize enactment of laws promoting forestation and reforestation of public and private lands.	A	383,003	127,592	722,781t
1926	To authorize the legislature to limit the liability of stockholders in corporations.	R	323,322	140,422	722,781t
1928	To place revenue generated by motor fuel tax 2/3 in trunk highway fund and 1/3 in bridge fund.	A	542,796	346,109	1,070,274t
1928	To authorize the legislature to limit the liability of stockholders in corporations.	R	506,065	223,725	1,070,274t
1930	To provide two elective associate supreme court justices to replace appointed court commissioners.	A	428,013	130,833	828,401t
1930	To authorize the legislature to exchange state public lands for federal lands.	R	378,716	174,231	828,401t
1930	To authorize the legislature to limit the liability of stockholders in corporations.	A	486,818	135,345	828,401t
1932	To authorize taxation of income, franchises and privileges of railroad companies; to authorize legislation to make taxation of national banking associations conform to federal law.	R	420,052	409,924	1,054,203t
1932	To authorize taxation of motor vehicles of companies paying taxes under the gross earnings taxation system.	A	537,292	227,634	1,054,203t
1932	To authorize the legislature to exchange state public lands for federal lands.	R	433,913	258,257	1,054,203t
1932	To authorize the taxation of lands acquired through rural credit system.	R	468,101	261,856	1,054,203t
1934	To authorize legislature to add new routes to trunk highway system.	R	509,074	279,877	1,064,332t
1934	To authorize taxation of lands acquired through rural credit system.	R	496,017	215,623	1,064,332t
1934	To exempt all household goods and farm machinery and equipment from taxation.	A	630,125	181,126	1,064,332t
1934	To authorize the legislature to exchange state public lands for federal lands.	R	468,617	216,760	1,064,332t
1934	To define "academies, colleges, universities and seminaries of learning" to mean, for tax purposes, property actually used in instruction and housing of students.	R	472,374	247,166	1,064,332t
1936	To authorize the legislature to exchange state public lands for federal lands.	R	448,917	397,106	1,164,268t
1936	To exempt personal property from state tax.	R	355,588	543,847	1,164,268t
1938	To authorize the legislature to exchange state public lands for federal lands.	A	609,046	259,007	1,144,926t
1938	To change requirements for publication of proposed amendments to city and village charters.	R	488,370	260,152	1,144,926t
1940	To change requirements for publication of proposed amendments to city and village charters.	R	635,815	287,286	1,301,573t
1942	To change requirements for investment or loan of permanent school and permanent university funds.	A	415,012	190,563	818,182t
1942	To simplify and reduce the expense of publishing amendments to city and village charters.	A	459,868	144,842	818,182t
1944	To authorize state construction and operation of airports; to authorize taxes on aircraft fuel and aircraft sales.	A	737,091	264,149	1,195,397t
1948	To provide for 50-50 apportionment of excise tax on petroleum products.	R	534,538	539,224	1,257,804t
1948	To authorize submission of two or more amendments without requiring voters to vote separately on each.	R	319,667	621,523	1,257,804t
1948	To authorize 2/3 of the legislature to call for a constitutional convention without submitting the question to the voters.	R	294,842	641,013	1,257,804t

chapter Seven Legacy

Year	Purpose of Amendment	Adopted or Rejected	Yes	No	Vote Election
1948	To authorize the state to pay a veterans' bonus.	A	664,703	420,518	1,257,804t
1950	To authorize diversion of 1% of the proceeds of the occupation mining tax to the veterans' compensation fund.	A	594,092	290,870	1,067,967t
1950	To authorize forestry management funds by diverting certain proceeds (25%) from the public land trust fund.	R	367,013	465,239	1,067,967t
1950	To provide for a 50-44-6 apportionment of the excise tax on petroleum products.	R	420,530	456,346	1,067,967t
1952	To authorize a change in the investment and loan requirements governing permanent school and university funds.	R	604,384	500,490	1,460,326t
1952	To provide for a 60% popular majority of voters voting on the question before a new state constitution can be considered legally ratified by the electorate.	R	656,618	424,492	1,460,326t
1952	To clarify meaning of who shall be entitled to vote.	R	716,670	371,508	1,460,326t
1952	To permit legislature to extend probate jurisdiction by a 2/3 vote.	R	646,608	443,005	1,460,326t
1952	To provide for a 65-10-25 apportionment of excise tax on motor vehicles.	R	580,316	704,336	1,460,326t
1954	To permit legislature to extend probate jurisdiction by a 2/3 vote.	A	610,138	303,838	1,168,101t
1954	To authorize the legislature to limit the liability of stockholders of state banks.	A	624,611	290,039	1,168,101t
1954	To provide for a 60% popular vote before a new state constitution can be ratified and to remove constitutional bar precluding members of the legislature from serving in a constitutional convention.	A	638,818	266,434	1,168,101t
1954	To permit gubernatorial appointments in case of vacancy in certain offices to run until end of term or January 1 to eliminate need for election to short terms.	A	636,237	282,212	1,168,101t
1956	To permit the legislature to reorganize the judicial power of the state.	A	939,957	307,178	1,443,856t
1956	To authorize the consolidation of present trunk highway articles and sections; to increase state aid and supervision of public highways; to permit tax of motor vehicles and fuel; to apportion funds for highway purposes 62-29-9 to state and local highways.	A	1,060,063	230,707	1,443,856t
1956	To authorize the legislature to divert 50% of the occupation mining tax proceeds earmarked for education from permanent trust funds to current educational needs.	A	1,084,627	209,311	1,443,856t
1958	To authorize the legislature to revise and consolidate provisions relating to local government, home rule and special laws.	A	712,552	309,848	1,178,173t
1958	To provide for four-year terms for state constitutional officers to take effect for terms beginning in 1963.	A	641,887	382,505	1,178,173t
1958	To permit members of the legislature to hold certain elective and nonelective state offices.	R	576,300	430,112	1,178,731t
1960	To extend the legislative session; to restrict the time during which bills can be introduced; to set qualifications for legislators running for other elective offices.	R	763,434	501,429	1,577,509t
1960	To allow an extra legislative session for reapportionment if reapportionment is not completed during the regular session.	R	600,797	661,009	1,577,509t
1960	To provide for succession to the office of governor; to provide for continuity of government in emergencies caused by enemy attack.	A	974,486	305,245	1,577,509t

Year	Purpose of Amendment	Adopted or Rejected	Yes	No	Vote Election
1960	To prescribe the place where a person moving to a new precinct within 30 days before an election may vote; eliminating obsolete provisions on the voting rights of persons of Indian blood.	A	993,186	302,217	1,577,509t
1962	To consolidate the swamp land fund and the permanent school fund; to set distribution requirements and investment restrictions.	A	828,880	288,490	1,267,502t
1962	To allow state to contract long- and short-term debts for public improvements upon approval of 3/5 of both houses of the legislature.	A	728,255	385,723	1,267,502t
1962	To remove restrictions on length of legislative sessions.	A	706,761	393,538	1,267,502t
1964	To prevent amendment or repeal of taconite tax policies for 25 years; to authorize legislature to impose limitations for not more than 25 years on taxation of copper and nickel mining.	A	1,272,590	204,133	1,586,173t
1964	To remove obsolete language from constitution.	A	1,089,798	254,216	1,586,173t
1966	To allow legislators to seek election to other offices and to provide resignation procedure for legislators.	R	575,967	471,427	1,312,288t
1968	To allow legislators to assume another elective or appointive office upon resignation from the legislature.	A	1,012,235	359,088	1,601,515t
1968	To allow legislature to present bills to governor within three days after legislature adjourns; allowing governor 14 days to sign or veto such bills.	A	1,044,418	316,916	1,601,515t
1970	To authorize the legislature to define or limit categories of tax-exempt property.	A	969,774	287,858	1,388,525t
1970	To reduce voting age requirement from 21 to 19 years; to provide an age requirement of 21 years to hold public office.	A	700,449	582,890	1,388,525t
1972	To allow flexible legislative sessions.	A	968,088	603,385	1,773,838t
1972	To reorganize the state judicial system; to provide for appointment of clerks of district court; to authorize discipline and removal of judges.	A	1,012,916	531,831	1,773,838t
1972	To provide for the joint election of the governor and lieutenant governor; to remove the lieutenant governor as the presiding officer of the senate.	A	1,064,580	503,342	1,773,838t
1972	To authorize bonus payment for Vietnam veterans.	A	1,131,921	477,473	1,773,838t
1974	To revise organization and language of constitution.	A	815,064	311,781	1,296,209t
1974	To ease vote requirement for amending constitution.	R	638,775	474,519	1,296,209t
1974	To allow legislature to determine railroad taxes.	A	741,353	372,158	1,296,209t
1976	To permit proceeds from increases in motor fuel taxes to be placed in the general fund; to remove restrictions on interest rate for and amount of highway bonds.	R	552,543	1,134,847	1,978,590t
1980	To establish a bipartisan reapportionment commission.	R	1,036,581	754,935	2,079,411t
1980	To require campaign spending limits for executive and legislative offices and public disclosure of campaign spending for all state candidates.	A	1,457,454	398,551	2,079,411t
1980	To remove restrictions on the interest rate for and the amount of highway bonds.	R	964,212	823,192	2,079,411t
1980	To establish initiative and referendum.	R	970,407	854,164	2,079,411t
1980	To remove requirement of senate approval for notaries public.	R	944,883	850,251	2,079,411t
1982	To allow the creation of a court of appeals.	A	1,304,127	385,738	1,834,737t
1982	To remove restrictions on the interest rate for and the amount of trunk highway bonds.	A	1,103,221	563,865	1,834,737t
1982	To permit the legislature to authorize on-track pari-mutuel betting on horse racing.	A	1,108,255	624,721	1,834,737t
1982	To provide state bonding authority for the improvement and rehabilitation of railroad facilities.	A	1,201,321	492,736	1,834,737t

chapter Seven Legacy

Year	Purpose of Amendment	Adopted or Rejected	Yes	No	Vote Election
1984	To allow the exchange of state-owned lands for other lands owned by state or local governments.	A	1,176,809	611,200	2,114,842
1984	To remove restrictions on the investment of the permanent school fund and to allow the limits on the investment of the fund and the apportionment of the returns on the investment to school districts to be set by law.	A	1,139,390	631,378	2,114,842t
1988	To establish a Minnesota Environmental and Natural Resources Trust Fund for environmental natural resources, and wildlife purposes.	A	1,645,090	375,752	2,125,119t
1988	To allow the use of juries of fewer 12 members in civil and nonfelony cases.	A	1,205,730	806,766	2,125,119t
1988	To permit the legislature to authorize a lottery operated by the state.	A	1,214,032	843,307	2,125,119t
1990	To dedicate 40 percent of the state lottery proceeds to the environment and natural resources trust fund until the year 2001.	A	1,388,105	329,806	1,843,104t
1994	To permit off-track wagering on horse racing in a manner prescribed by law.	R	841,277	847,802	1,794,618t
1996	To authorize a bonus for Persian Gulf War veterans.	A	1,334,409	740,039	2,211,161t
1996	To provide for recall of elected state officials.	A	1,833,523	248,778	2,211,161t
1998	To extend use of lottery for environmental trust fund.	A	1,556,895	460,747	2,105,343t
1998	To preserve hunting and fishing heritage.	A	1,570,720	462,749	2,105,343t
1998	To abolish the office of state treasurer.	A	1,087,789	855,853	2,105,343t

Sources: Anderson, William, *A History of the Constitution of Minnesota*, Minneapolis, University of Minnesota, 1921; Mitau, G. Theodore "Constitutional Change by Amendment: Recommendations of the Minnesota Constitutional Commission in Ten Years' Perspective," *Minnesota Law Review*, Volume 44, 1959-60, pp. 461-83, *Minnesota Legislative manuals*, the archives of the Minnesota Historical Society, and state canvassing board reports.

MINNESOTA IN PROFILE

Name: Derived from the Dakota word *Minisota* meaning “sky-tinted waters”
Organized as territory: March 3, 1849
Entered union: May 11, 1858 (32nd state)
Motto: *L'Etoile du Nord* (The North Star)
Area: 84,068 square miles (12th largest state)
Land area: 79,289 square miles
Inland waters: 4,779 square miles
Width: 385 miles
Length: 405 miles, extending from 43° 30' to 49° 23' 4"
Population: 4,919,479 (2000 U.S. census—21st largest state)
Density per square mile: 62.04
Largest cities: Minneapolis 358,610; St. Paul 266,927; Bloomington 87,476; Duluth 84,691; and Rochester 82,019
Percent urban population: approx. 72
Percent rural population: approx. 28
Total income per capita: \$30,793 (1999)
Highest point: Eagle Mountain (Cook County), 2,301 feet
Lowest point: Surface of Lake Superior, 602 feet
Major river systems: Mississippi, Minnesota, and Red River of the North; Minnesota water flows in three directions: north to Hudson Bay, east to the Atlantic Ocean, and south to the Gulf of Mexico; no water flows into the state
Number of lakes: 15,291 that are larger than 10 acres.

Source: State Demographer's Office, MN Planning

Climate	30-Year Average
Annual precipitation	28.32 inches
Annual snowfall	56.9 inches
Average temperature, January	11.8° F
Average temperature, July	73.6° F
Annual average temperature	44.9° F
Growing season	159 days

Source: Twin Cities Climatological Review of 1998; National Weather Service, Chanhassen, Minnesota, 1999

MINNESOTA SYMBOLS

State Song

“Hail! Minnesota” was adopted as the state song in 1945. The University of Minnesota Alumni Association, owner of the copyright to the song, released its copyright to the words and music for the purpose of permitting the legislature to adopt it as the state song. In the original U of M version of the song, the phrase “Hail to thee our state so dear” read “Hail to thee our college dear.”


Hail Minnesota

(S. A. T. B.)

Rickard - Bencriscutto

The musical score for 'Hail Minnesota' is presented in five systems, each with a treble and bass staff. The lyrics are written below the notes. The key signature has one flat (B-flat), and the time signature is common time (C). The score includes various musical notations such as notes, rests, and bar lines. The lyrics are as follows:

Min-ne so - ia Hail to Thee! Hail to Thee our state so
Like the stream that bends to sea, Like the pine that socks the
dear! Thy light shall ev - er be Thee A - bea - con bright and
blue! Min-ne so - ta, still for Thy sons are strong and
clear. Thy sons and daugh - ters true will pro -
true from their woods and wa - ters fair, fect their
claim Thee near and far. They will guard Thy fame and a -
prize ies wav - ing far; At Thy call they're true with their
dore shout Thy and name, Thou shalt be their North - ern Star!
shout and song, Hail - ing Thee their North - ern Star!



State Seal


The Great Seal of the State of Minnesota is the insignia that the secretary of state affixes to government papers and documents to make them official.

A seal for the territory of Minnesota was adopted in 1849 and approved by Governor Alexander Ramsey and the territorial legislature. When Minnesota became a state on May 11, 1858, there was no official state seal and according to law no official act could be undertaken without it. The territorial seal was used as a state seal until a new design was adopted by Governor Sibley. When the legislature did not approve Governor Sibley's design, he made some changes including changing the original Latin motto to French: *Etoile du Nord*, thereby making Minnesota the North Star State. In 1861, after three years of

use, the legislature adopted the changed design, making it the official state seal. In 1983, the legislature resolved some inconsistencies in the design that had occurred through the years.

State Flag

The present state flag was adopted by the 1957 legislature. Pictured in the center of the flag is the state seal. Three dates are woven into a flowered wreath: 1858, the statehood year; 1819, the year Fort Snelling was established; and 1893, the year the original flag was adopted.



State Tree

The red or Norway pine (*Pinus resinosa*) became the official state tree in 1953. It is a tall stately tree that reaches a height of 60 to 100 feet. The trunk is straight and uniform and may grow to three to five feet in diameter. It is usually bare of branches for two-thirds of the way up the trunk, with the top or crown rounded.




State Flower

The pink-and-white lady's slipper (*Cypripedium reginae*) or showy lady's slipper, was adopted as the state flower in 1902. Since 1925 this wildflower has been protected by state law.

State Bird

The loon (*Gavia immer*) became Minnesota's state bird in 1961. It is also known as the common loon and the great northern diver. The loon is a large bird, with wing spans up to five feet and body lengths up to three feet.



State Fish

The walleye (*Stizostedion vitreum*) is found throughout Minnesota in lakes and rivers but is most at home in the large, clear, cool lakes of Minnesota's northern forests. It attains a weight of 18 pounds, has flesh of the highest quality and is any angler's prize. It became the state fish in 1965.



State Gemstone

The Lake Superior agate, a quartz mineral that is basically red with white bands, was named official gemstone in 1969. It is found primarily in the red glacial drift areas of central and northeastern Minnesota.





State Grain

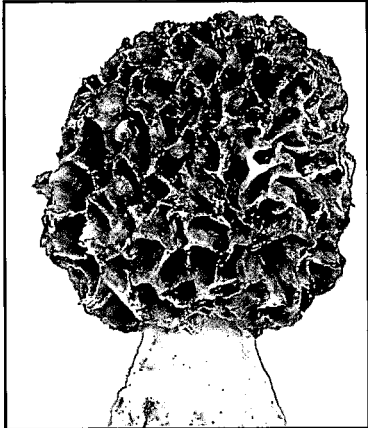
Wild rice (*Zizania aquatica*) or manomin, staple food of Minnesota's Indians for centuries, was adopted as the official state grain in 1977.



State Drink & Muffin


Milk was adopted as the official drink of the state of Minnesota in 1984.

The blueberry muffin was adopted as the official muffin of the state of Minnesota in 1988.



State Mushroom

Morchella esculenta, commonly known as the morel, sponge mushroom, or honeycomb morel, was adopted as the official mushroom of the state of Minnesota in 1984.



State Butterfly

The monarch butterfly (*Danaus plexippus*) was adopted as the state's official butterfly in 1998.

chapter Eight

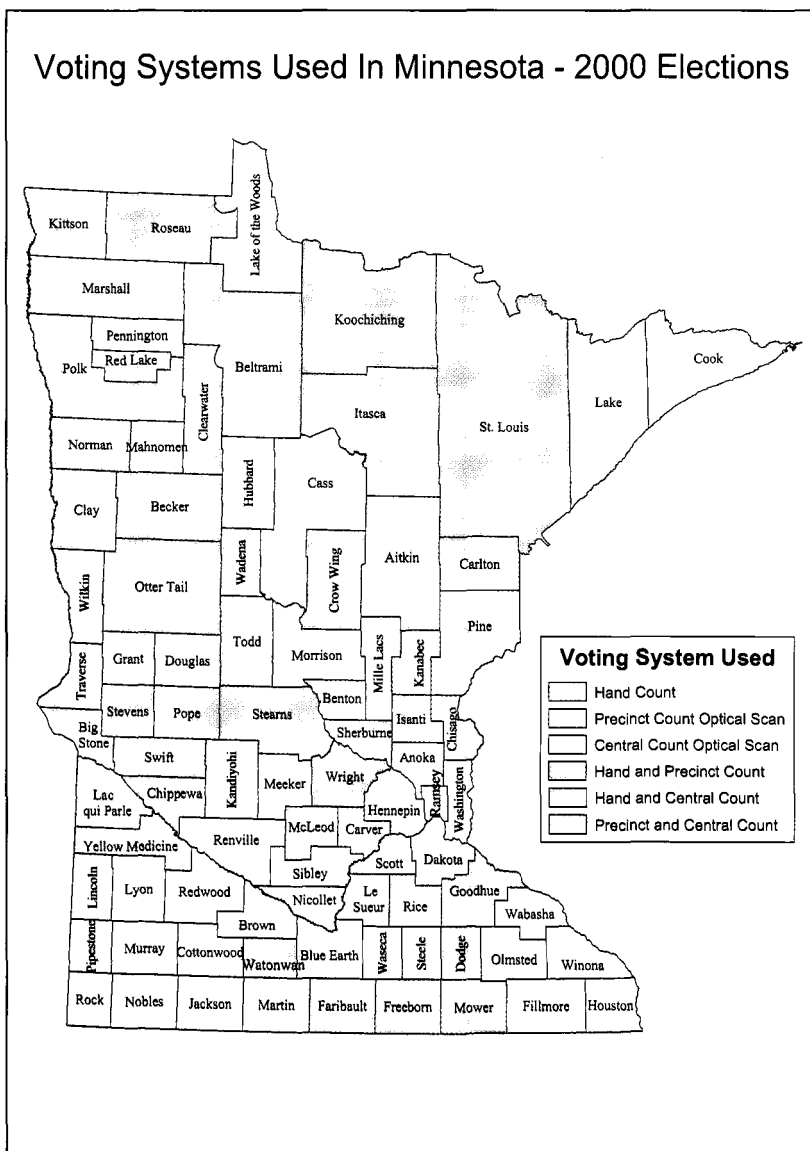
Minnesota Votes

Maps	336
Voting Systems Used in Minnesota—2000 Election	336
Winning Party for President by Precinct	337
Percent Vote for Green Party Presidential Candidate	338
Winning Party for U.S. Senate by Precinct	339
Percent Vote for Independence Party U.S. Senate	340
Winning Party for U.S. Representative by Precinct	341
Minnesota House Districts by Party	342
Minnesota Senate Districts by Party	344
Key to Party Abbreviations	346
Special Primaries and Elections Since Last Edition	346
2000 State Primary	351
2000 State General Election	378



"I Voted"—From the Secretary of State's Younger Citizens Advisory Task Force. Volunteer poster models (left to right): Krina Hoy, Buffalo; Nathan Olson, Ramsey; Christopher Audet, Big Lake; Casey Kornel, Minneapolis; Matt Crew, Minneapolis; Jenny Hibbard, Plymouth; Anthony Gardner, St. Paul; Sarah Morgan, Minneapolis; Dave Kolodziej, Lindstrom.

VOTING SYSTEMS USED IN MINNESOTA—2000 ELECTION

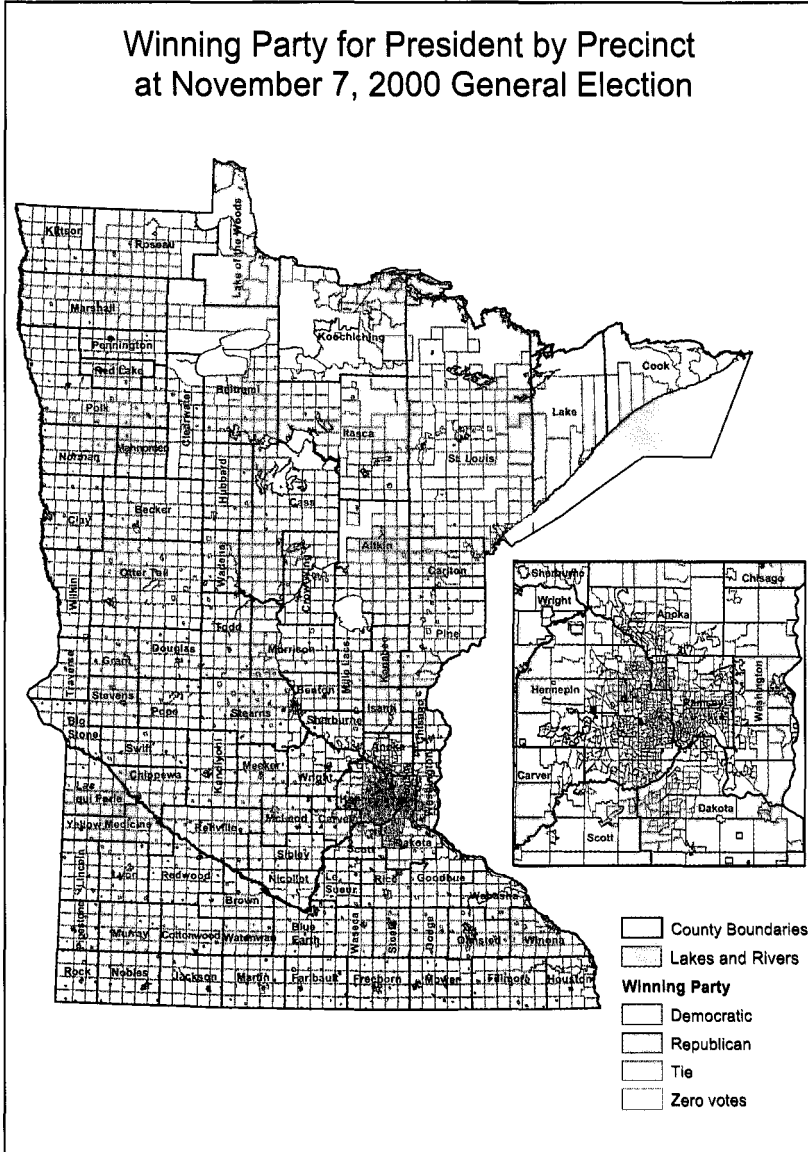


Hand count: Ballots are counted by hand after the polls close (roughly 23% of precincts, containing 8% of voters).

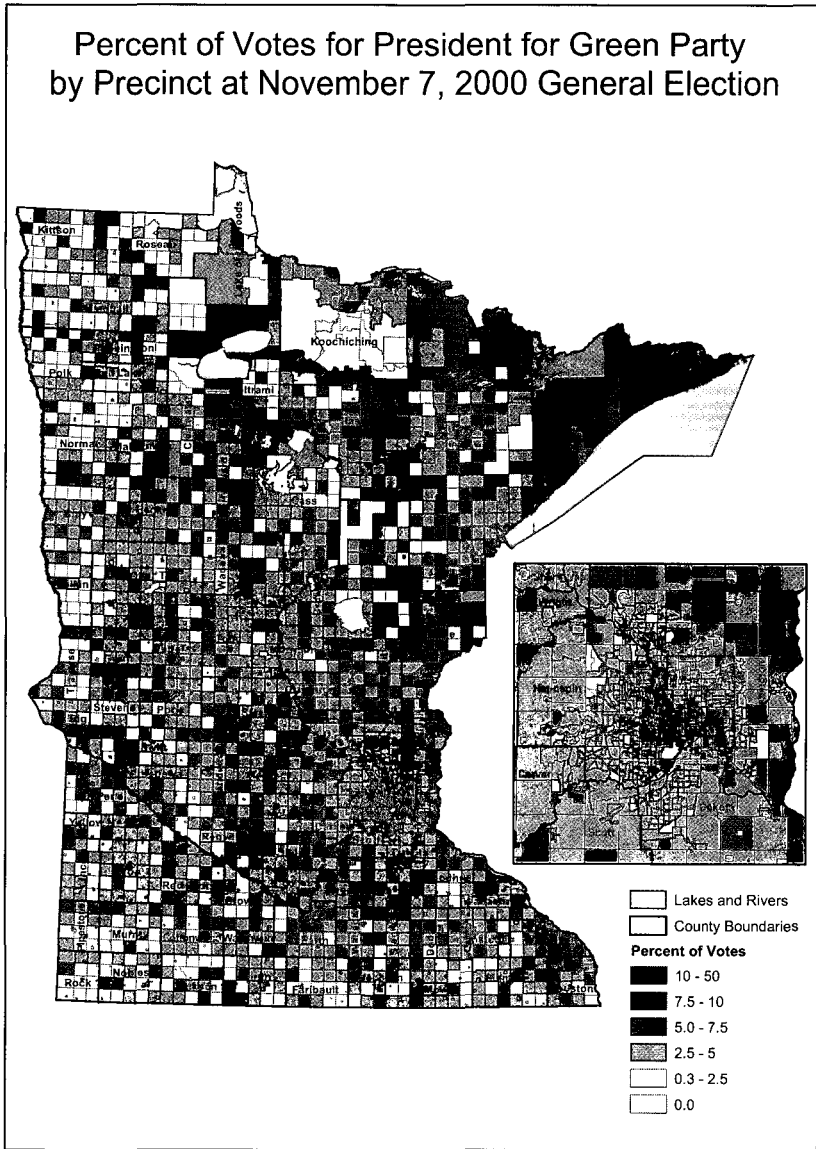
Precinct count optical scan: Voters put their ballots directly into a scanner in the precinct (roughly 33% of precincts, containing 67% of voters).

Central count optical scan: Ballots are scanned at a central location after the polls close (roughly 44% of precincts, containing 25% of voters).

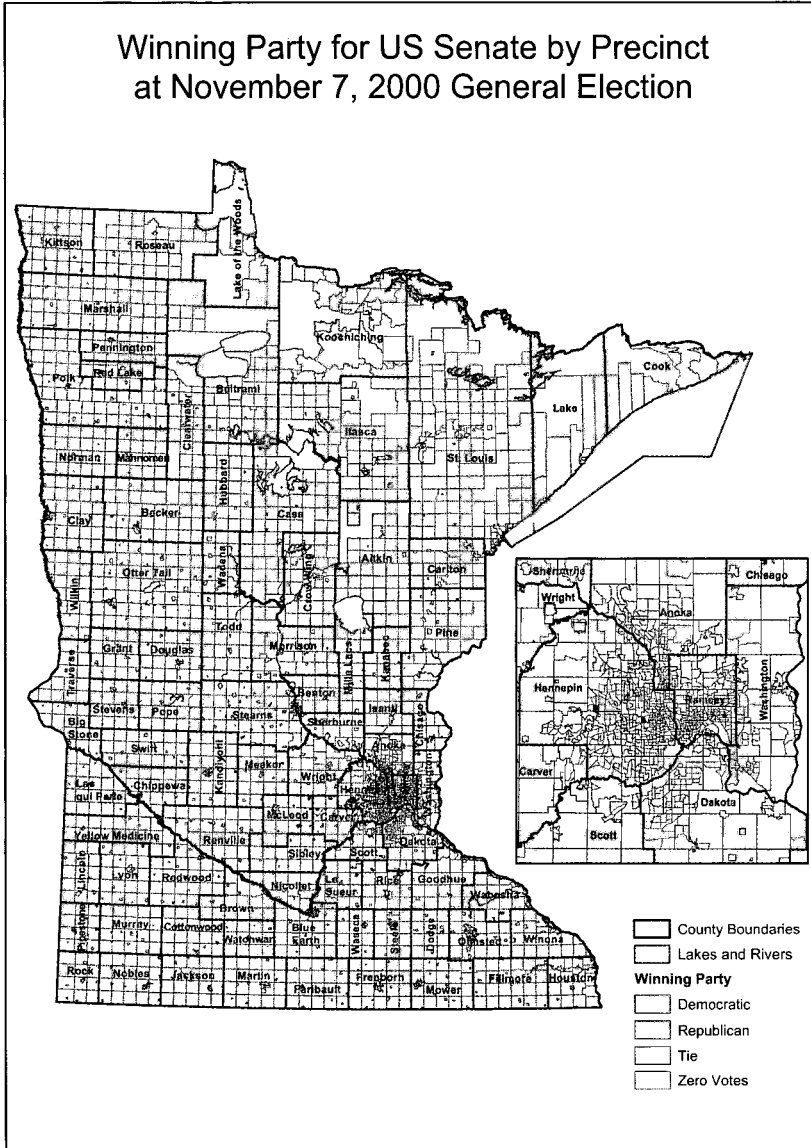
WINNING PARTY FOR PRESIDENT BY PRECINCT, NOVEMBER 7, 2000 GENERAL ELECTION



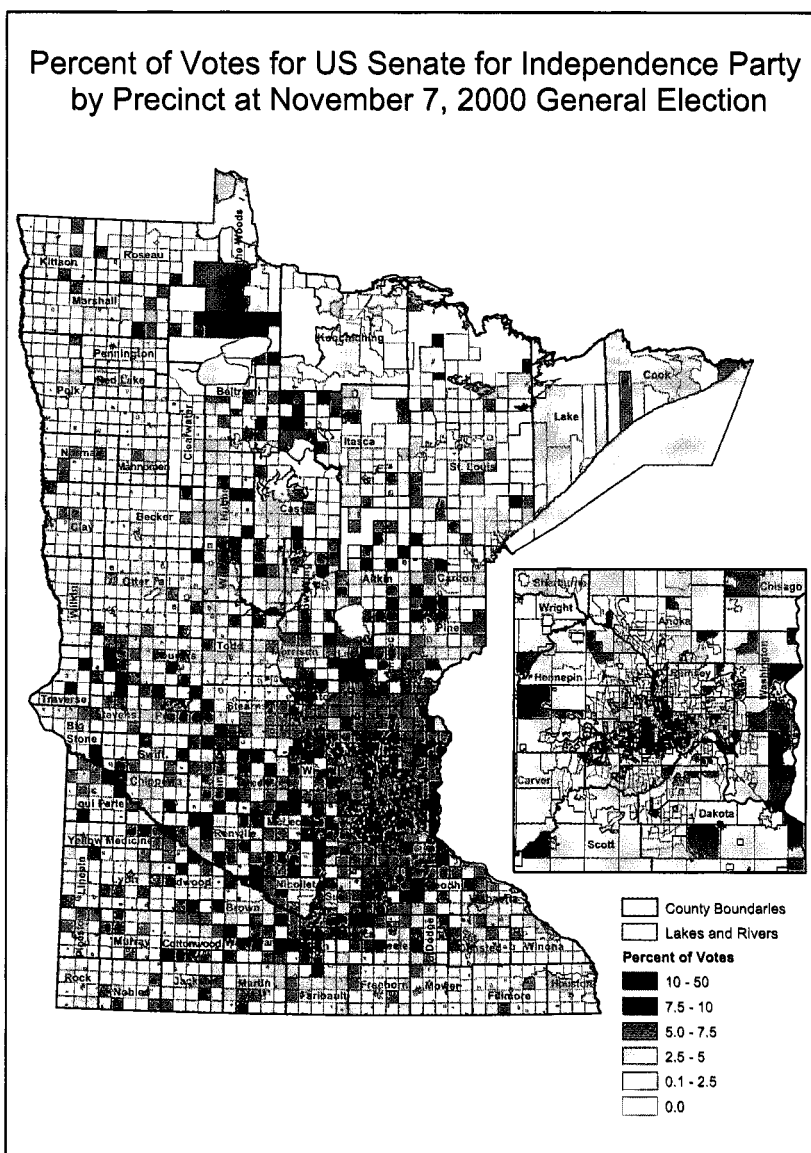
**PERCENT VOTE FOR GREEN PARTY PRESIDENTIAL CANDIDATE
BY PRECINCT, NOVEMBER 7, 2000 GENERAL ELECTION**



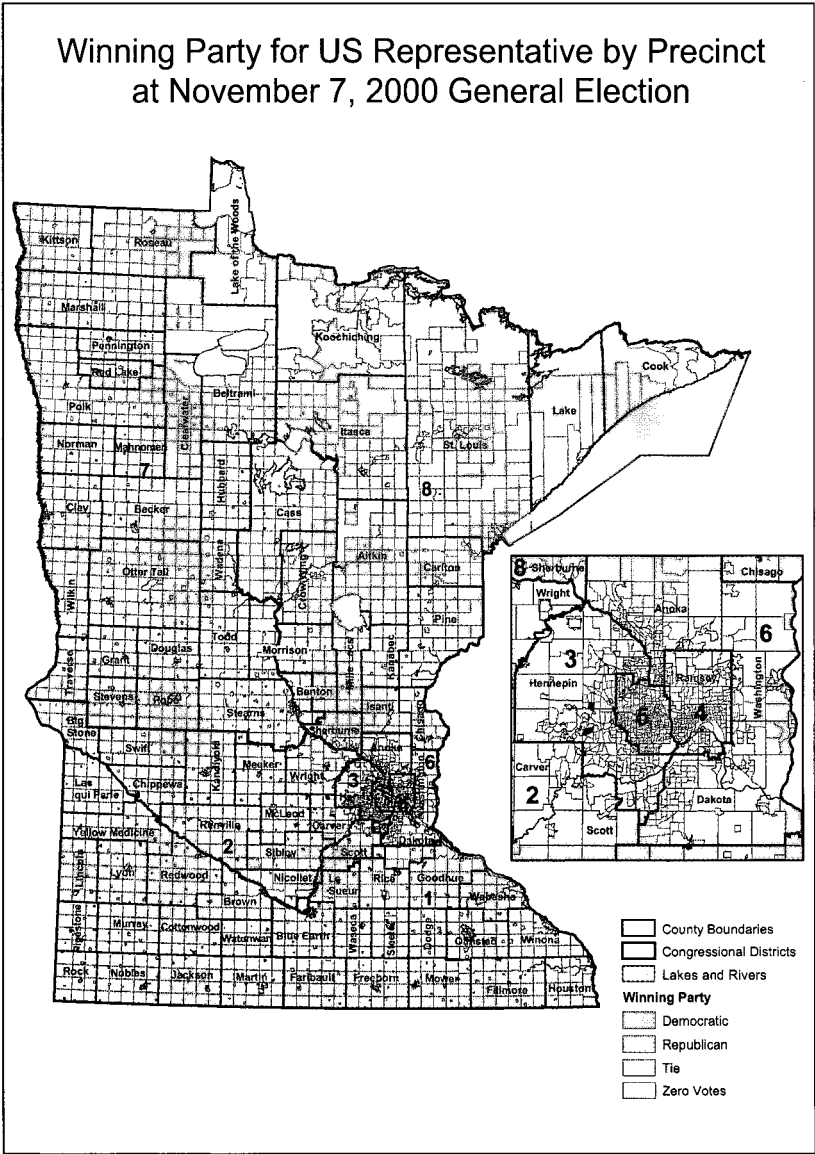
WINNING PARTY FOR U.S. SENATE BY PRECINCT, NOVEMBER 7, 2000 GENERAL ELECTION



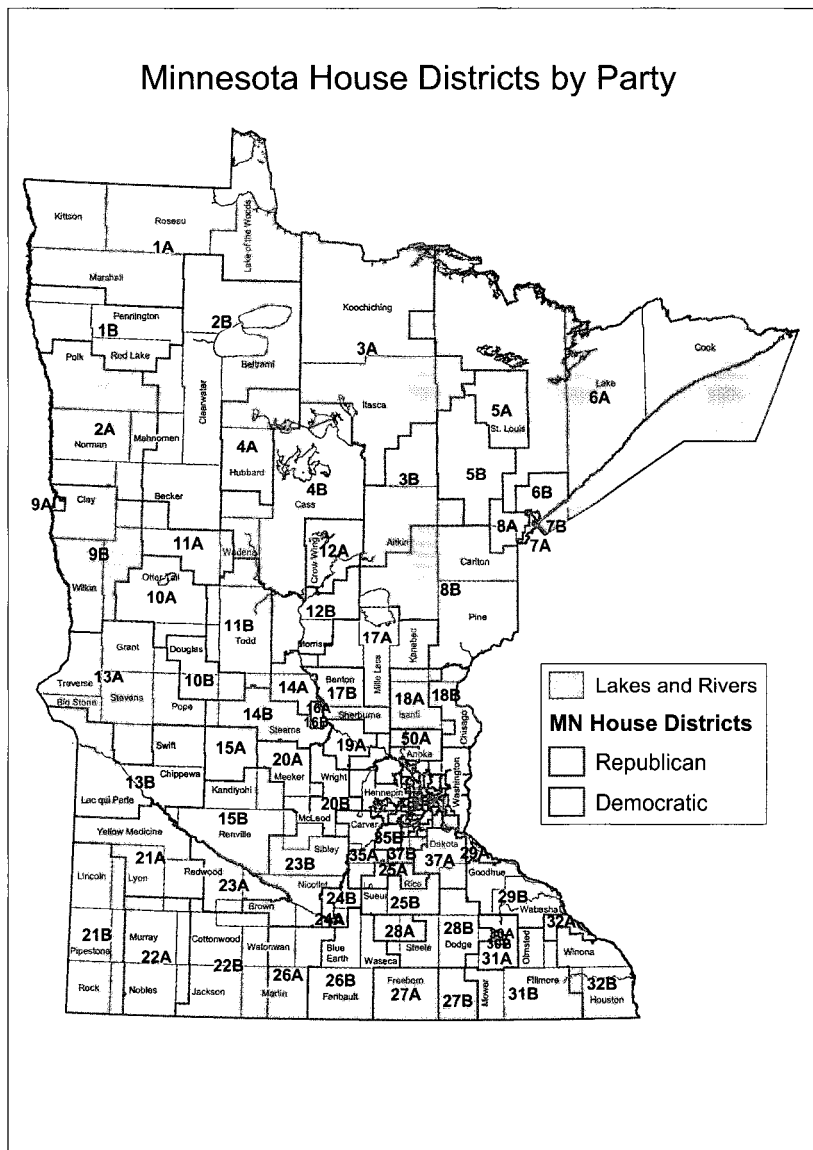
**PERCENT VOTE FOR INDEPENDENCE PARTY U.S. SENATE
CANDIDATE BY PRECINCT, NOVEMBER 7, 2000 GENERAL ELECTION**



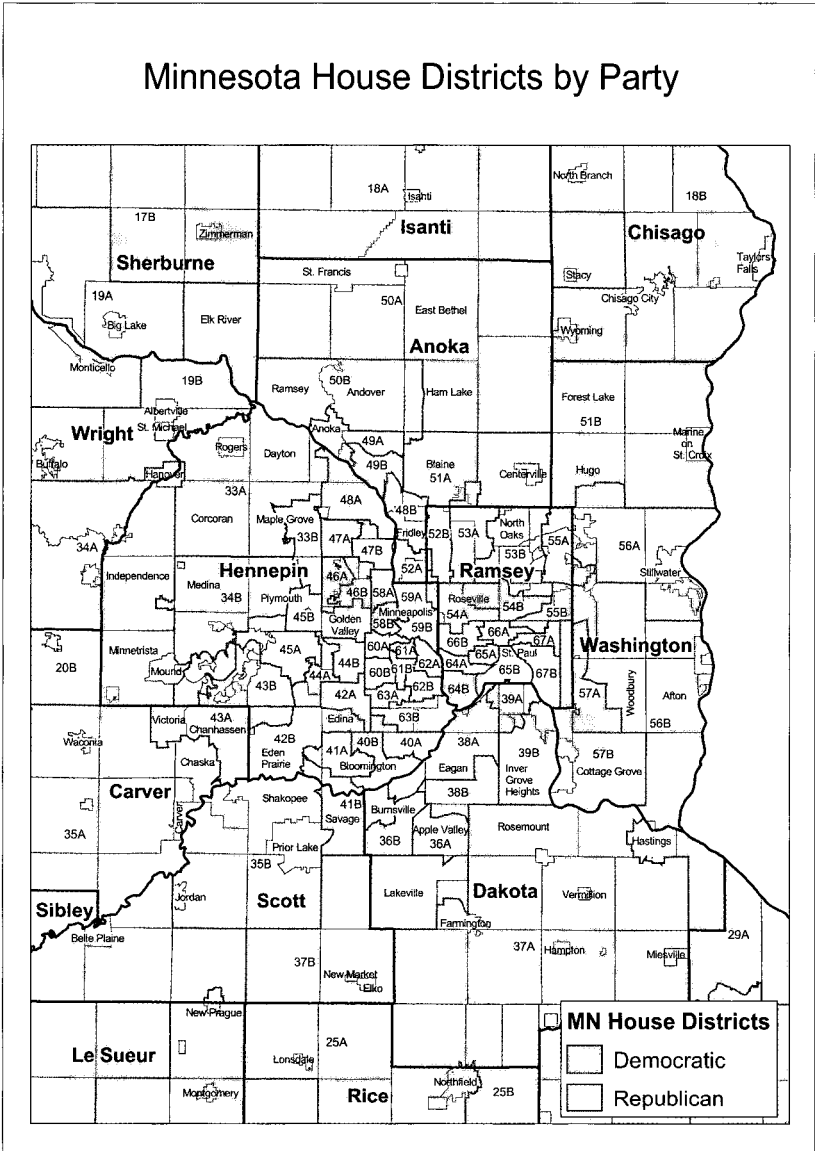
WINNING PARTY FOR U.S. REPRESENTATIVE BY PRECINCT
NOVEMBER 7, 2000 GENERAL ELECTION



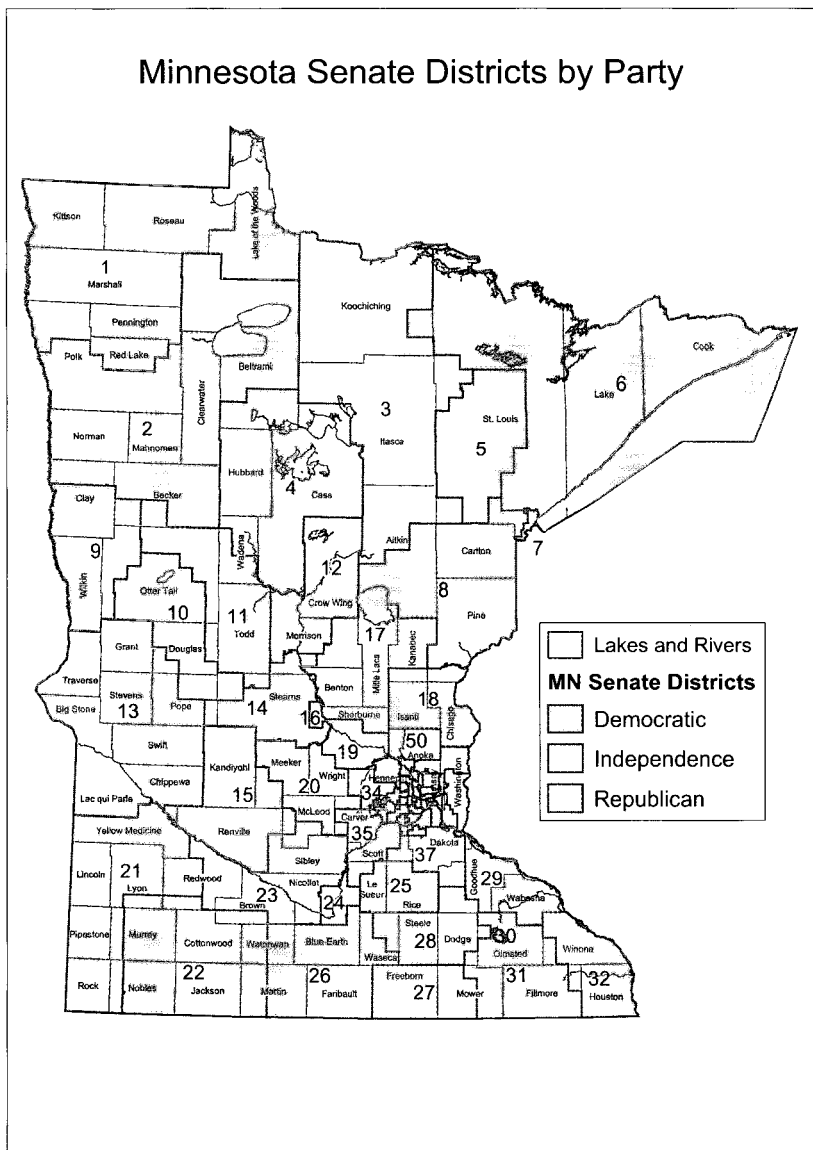
MINNESOTA HOUSE DISTRICTS BY PARTY JANUARY 2001



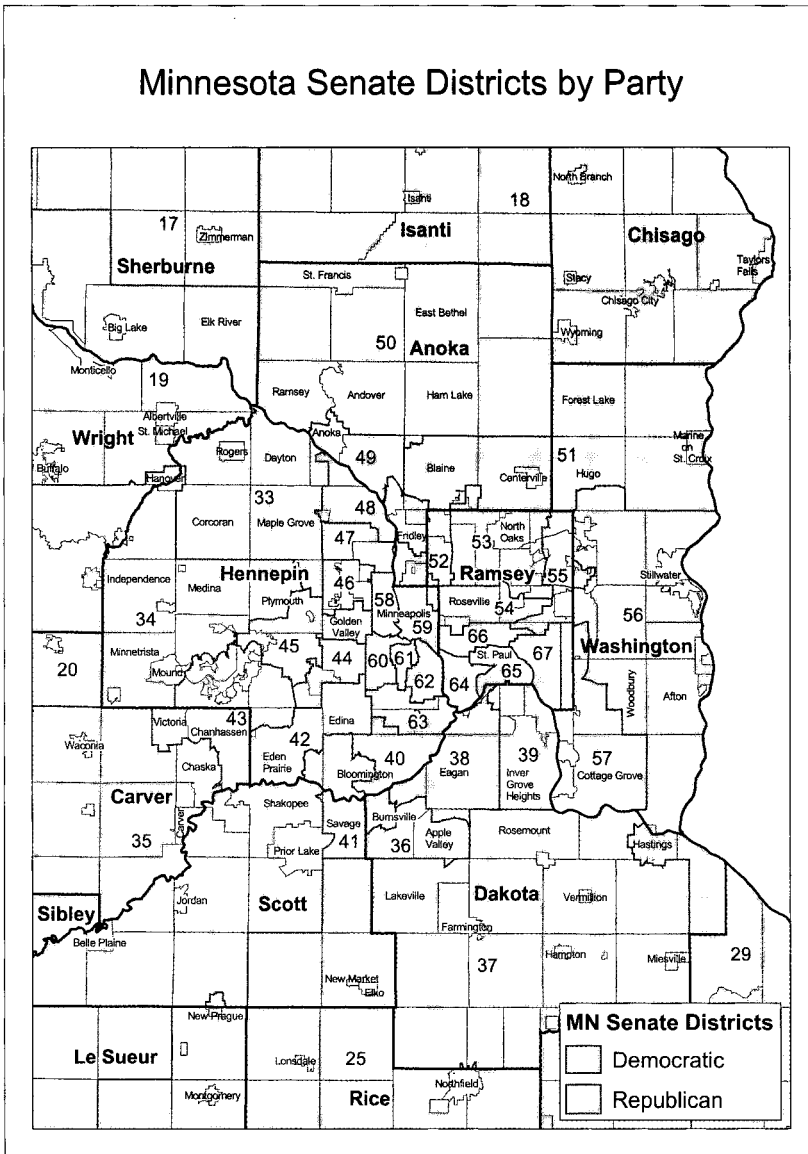
Minnesota House Districts by Party



MINNESOTA SENATE DISTRICTS BY PARTY JANUARY 2001



Minnesota Senate Districts by Party



KEY TO PARTY ABBREVIATIONS

CP	Constitution Party	LIB	Libertarian Party
DFL	Democratic-Farmer-Labor	R	Republican
GP	Green Party	RP	Reform Party
GPM	Green Party Minnesota	RPM	Reform Party Minnesota
IP	Independence Party	SWP	Socialist Workers Party
IND	Independent		

The election results for all of the multi-county districts are taken from the State Canvassing Board Report. The election results for the single-county districts are taken from the county canvassing board reports.

SPECIAL PRIMARIES AND ELECTIONS

VOTE FOR NOMINATION FOR
STATE SENATOR DISTRICT 18 BY COUNTY
SPECIAL PRIMARY: SEPTEMBER 28, 1999

COUNTY	PERSONS REGISTERED AS OF 7AM	PERSONS REGISTERED ON ELECTION DAY	NUMBER OF PERSONS VOTING	RP MARK HANSON	RP CLYDE E. MILLER	RP KENNETH NORQUIST	RP ETHAN A. PRAHL	RP P. J. RICHARD- SON
CHISAGO	24,323	176	3,575	54	51	47	11	48
ISANTI	17,271	120	2,289	8	229	146	6	31
KANABEC	1,577	3	143	3	3	2	12	7
PINE	3,331	23	414	7	28	6	4	9
TOTAL	46,502	322	6,421	72	311	201	33	95

COUNTY	DFL RON DRUDE	DFL DONALD ARVID ELM- STRAND	DFL NORA HOLT	DFL HAROLD LASLEY	DFL BILL NEUMAN	DFL TWYLA L. RING	DFL TYLER W. TREICHEL	R BOB GUSTAF- SON	R DAN SPLITT- STOSER
CHISAGO	23	98	730	74	321	783	65	891	306
ISANTI	55	21	40	416	49	359	206	380	298
KANABEC	3	2	3	17	4	14	19	29	19
PINE	4	6	12	16	33	111	9	119	38
TOTAL	85	127	785	523	407	1,267	299	1,419	661

VOTE FOR STATE SENATOR DISTRICT 18
BY PRECINCT
SPECIAL ELECTION: NOVEMBER 2, 1999

	PERSONS REGISTERED AS OF 7AM	PERSONS REGISTERED ON ELECTION DAY	NUMBER OF PERSONS VOTING	RP CLYDE E. MILLER	DFL TWYLA L. RING	R BOB GUS- TAFSON	LIB LARRY FUHOL
CHISAGO COUNTY							
DISTRICT 18A							
LENT TWP.	1,479	18	406	30	179	190	4
STACY	553	4	109	4	59	41	2
DISTRICT 18A TOTAL	2,032	22	515	34	238	231	6
DISTRICT 18B							
AMADOR TWP.	461	9	213	17	100	90	4
CENTER CITY	369	15	192	18	107	66	1
CHISAGO CITY	1,585	68	656	88	287	263	10
CHISAGO LAKE TWP.(N)	1,375	29	659	72	274	297	6
CHISAGO LAKE TWP.(S)	1,266	38	544	40	250	240	6
FISH LAKE TWP.	967	9	337	65	164	104	0
FRANCONIA TWP.	804	11	330	24	161	128	9
HARRIS	679	13	243	27	125	87	3
LINDSTROM	2,087	67	1,024	95	478	423	11
NESSSEL TWP.	1,072	21	461	70	228	153	10

Minnesota Votes chapter Eight

NORTH BRANCH	3,419	91	1,290	182	622	452	22
RUSH CITY	872	16	316	31	186	99	0
RUSHSEBA TWP.	447	6	180	33	67	74	5
SHAFFER	195	4	72	8	33	29	1
SHAFFER TWP.	553	13	273	27	116	119	6
SUNRISE TWP.	885	8	355	39	165	137	10
TAYLORS FALLS	565	12	248	16	122	104	1
WYOMING	1,785	16	528	59	208	256	3
WYOMING TWP.	3,054	61	1,085	114	435	498	24
DISTRICT 18B TOTAL	22,440	507	9,006	1,025	4,128	3,619	132
COUNTY TOTAL	24,472	529	9,521	1,059	4,366	3,850	138
ISANTI COUNTY							
ATHENS TWP.	1,242	22	461	51	194	168	43
BRADFORD TWP.	1,851	39	671	115	270	209	76
BRAMHAM CITY	678	9	304	42	134	111	11
CAMBRIDGE P-1	3,065	149	1,722	419	666	566	48
CAMBRIDGE P-2	32	3	21	0	6	11	0
CAMBRIDGE P-3	8	8	16	5	2	7	0
CAMBRIDGE TWP.	1,428	47	690	131	299	230	26
DALBO TWP.	366	5	131	11	51	63	5
ISANTI CITY	986	36	348	57	135	108	44
ISANTI TWP.	1,315	25	603	112	221	227	40
MAPLE RIDGE TWP.	433	6	170	14	84	60	12
NORTH BRANCH TWP.	986	20	393	50	194	132	13
OXFORD TWP.	432	6	117	9	50	51	4
SPENCER BROOK TWP.	875	11	233	34	79	102	16
SPRINGVALE TWP.	809	17	383	63	160	132	27
STANCHFIELD TWP.	685	12	307	44	128	119	16
STANFORD TWP.	1,157	30	436	55	147	196	27
WYANETT TWP.	1,002	8	278	36	123	106	12
COUNTY TOTAL	17,350	453	7,284	1,248	2,943	2,598	420
KANABEC COUNTY							
BRAMHAM	0	0	0	0	0	0	0
BRUNSWICK TWP.	644	9	246	40	100	93	11
GRASS LAKE TWP.	536	8	219	31	94	80	11
GRASSTON	63	4	35	3	12	18	1
SOUTH FORK TWP.	339	17	139	18	47	62	7
COUNTY TOTAL	1,582	38	639	92	253	253	30
PINE COUNTY							
DISTRICT 18A							
ROYALTON TWP.	516	2	216	32	87	84	10
DISTRICT 18A TOTAL	516	2	216	32	87	84	10
DISTRICT 18B							
PINE CITY EAST	774	23	333	45	146	130	3
PINE CITY WEST	767	20	414	43	206	157	2
PINE CITY TWP.	697	28	371	41	155	170	2
ROCK CREEK	590	9	265	45	121	95	3
DISTRICT 18B TOTAL	2,828	80	1,383	174	628	552	10
COUNTY TOTAL	3,344	82	1,599	206	715	636	20
DISTRICT TOTAL	46,748	1,102	19,043	2,605	8,277	7,337	608

VOTE FOR NOMINATION FOR STATE REPRESENTATIVE DISTRICT 7A BY COUNTY SPECIAL PRIMARY: SEPTEMBER 14, 1999

COUNTY	PERSONS REGISTERED AS OF 7AM	PERSONS REGISTERED ON ELECTION DAY	NUMBER OF PERSONS VOTING	DFL WILLARD M. MUNGER, JR	DFL DALE SWAP- INSKI	R ALLAN KEHR	RP J. A. "SUNNY" HEL- BACKA	RP GREG PRICE	RP RUSS SALGY
ST. LOUIS	18,497	248	5,671	1,777	2,780	556	215	93	182
TOTAL	18,497	248	5,671	1,777	2,780	556	215	93	182

chapter Eight Minnesota Votes

VOTE FOR STATE REPRESENTATIVE DISTRICT 7A BY PRECINCT SPECIAL ELECTION: NOVEMBER 2, 1999

	PERSONS REGISTERED AS OF 7AM	PERSONS REGISTERED ON ELECTION DAY	NUMBER OF PERSONS VOTING	RP J. A. "SUNNY" HELBACKA	DFL DALE SWAPINSKI	R ALLAN KEHR
ST. LOUIS COUNTY						
DULUTH P-21	857	30	340	26	225	76
DULUTH P-27	2772	63	1600	103	985	468
DULUTH P-29	788	9	256	26	177	47
DULUTH P-30	1441	36	822	77	520	206
DULUTH P-31	1506	44	928	91	541	269
DULUTH P-32	1415	34	609	75	395	123
DULUTH P-33	920	27	463	42	304	108
DULUTH P-34	1235	37	625	75	415	125
DULUTH P-35	1285	36	670	115	418	128
DULUTH P-36	791	24	312	52	203	49
DULUTH P-37	1305	35	765	144	452	153
DULUTH P-38	1089	25	464	37	332	89
DULUTH P-39	611	15	347	100	202	42
DULUTH P-40	1128	31	621	146	363	104
DULUTH P-41	1382	41	760	101	545	100
DULUTH P-42	200	6	125	24	79	19
TOTAL	18,725	493	9,707	1,234	6,156	2,106

VOTE FOR NOMINATION FOR STATE SENATOR DISTRICT 4 BY COUNTY SPECIAL PRIMARY: NOVEMBER 23, 1999

COUNTY	PERSONS REGISTERED AS OF 7AM	PERSONS REGISTERED ON ELECTION DAY	NUMBER OF PERSONS VOTING	RP ADAM STEELE	RP DALE DON G. STEFAN	DFL ANTHONY G. "TONY" KINKEL	R HENRY KRUM WIEDE	R DOUG PETER- SON
BELTRAMI	14,720	38	1,357	30	73	318	148	731
CASS	15,221	29	1,991	66	223	711	152	765
HUBBARD	11,207	37	1,304	25	83	409	86	649
ITASCA	374	6	161	9	16	73	2	38
WADENA	1,785	6	208	7	4	76	6	107
TOTAL	43,307	116	5,021	137	399	1,587	394	2,290

VOTE FOR STATE SENATOR DISTRICT 4 BY PRECINCT SPECIAL ELECTION: DECEMBER 14, 1999

	PERSONS REGISTERED AS OF 7AM	PERSONS REGISTERED ON ELECTION DAY	NUMBER OF PERSONS VOTING	RP DON G. STEFAN	DFL ANTHONY G. "TONY" KINKEL	R DOUG PETERSON
BELTRAMI COUNTY						
BEMIDJI TWP.	1,638	27	576	87	300	187
BEMIDJI W-1	1,345	76	486	25	310	150
BEMIDJI W-2	960	12	307	23	155	129
BEMIDJI W-3	1,196	57	345	29	204	111
BEMIDJI W-4	921	25	310	29	168	113
BEMIDJI W-5	1,289	27	566	58	313	194
BIRCH TWP.	62	0	32	4	15	13
ECKLES TWP.	453	6	142	38	67	35
FROHN TWP.	776	22	293	40	173	79
GRANT VALLEY TWP.	723	13	292	45	144	103
JONES TWP.	122	3	49	14	16	19
LAMMERS TWP.	252	2	79	18	29	32
MOOSE LAKE TWP.	122	1	42	6	11	25
NORTHERN TWP.	2,198	57	868	91	439	332

Minnesota Votes chapter Eight

PORT HOPE TWP.	346	13	143	15	69	58
SOLWAY	42	1	13	2	6	5
SUGAR BUSH TWP.	110	3	33	0	18	15
TAYLOR TWP.	73	0	26	2	17	6
TEN LAKE TWP.	425	17	183	19	120	44
TENSTRIKE	93	1	31	3	9	19
TURTLE LAKE TWP.	705	15	258	30	126	102
TURTLE RIVER	59	0	25	0	14	11
TURTLE RIVER TWP.	591	9	241	35	136	70
UNORG. DIST. #3	137	0	46	10	25	9
WILTON	93	2	37	4	18	15
COUNTY TOTAL	14,731	389	5,423	627	2,902	1,876
CASS COUNTY						
ANSEL TWP.	48	0	18	0	7	11
BACKUS	111	0	46	7	21	18
BARCLAY TWP.	290	1	99	8	57	34
BECKER TWP.	230	0	52	3	19	30
BENA	66	0	25	1	19	2
BEULAH TWP.	38	0	11	4	4	3
BIRCH LAKE TWP.	373	10	154	7	88	59
BLIND LAKE TWP.	48	0	20	7	3	10
BOY LAKE TWP.	88	1	43	9	29	5
BOY RIVER	18	0	9	4	4	1
BOY RIVER TWP.	45	0	29	9	10	10
BULL MOOSE TWP.	51	0	24	7	8	9
BUNGO TWP.	78	1	28	8	13	7
BYRON TWP.	76	0	38	4	20	14
CASS LAKE	371	23	139	7	103	27
CHICKAMAW BEACH	94	0	47	3	26	18
CROOKED LAKE TWP.	373	1	123	14	53	56
DEERFIELD TWP.	72	0	41	6	24	11
EAST GULL LAKE	589	5	142	4	57	81
FAIRVIEW TWP.	410	4	110	5	40	65
FEDERAL DAM	46	0	24	12	12	0
GOULD TWP.	82	1	36	7	22	7
HACKENSACK	192	5	82	10	47	25
HARDWOOD SOUTH	4	0	2	0	2	0
HIRAM TWP.	243	2	78	5	42	31
HOME BROOK TWP.	100	0	25	1	10	13
INGUADONA TWP.	122	0	79	21	36	21
KEGO TWP.	280	7	103	22	45	36
LAKE SHORE	662	7	136	7	46	83
LEECH LAKE TWP.	246	0	96	11	38	45
LIMA TWP.	42	0	21	12	5	2
LONGVILLE	144	0	75	9	40	26
LOON LAKE TWP.	190	0	51	2	30	19
MCKINLEY TWP.	60	0	26	2	12	12
MAPLE TWP.	164	0	61	8	22	31
MAY TWP.	396	2	98	4	32	62
MEADOW BROOK TWP.	111	0	28	3	15	10
OTTERTAIL PENINSULA TWP.	60	0	22	4	6	12
MOOSE LAKE TWP.	54	0	22	9	6	7
PIKE BAY TWP.	756	59	324	18	251	52
PINE LAKE TWP.	127	2	55	2	33	20
PINE RIVER	528	1	157	16	88	51
PINE RIVER TWP.	529	1	156	11	83	62
PONTO LAKE TWP.	359	3	147	24	62	61
POPLAR TWP.	69	0	29	3	12	14
POWERS TWP.	491	2	164	23	95	46
REMER	180	0	97	36	43	14
REMER TWP.	103	0	64	23	30	8
ROGERS POINT	2	0	2	0	0	0
ROGERS TWP.	44	0	23	10	7	6
SALEM TWP.	44	0	16	4	4	8
SHINGOBEE TWP. P-1	981	19	403	43	194	165
SHINGOBEE TWP. P-2	94	14	48	3	41	4
SLATER TWP.	121	1	55	22	22	11
SMOKY HOLLOW TWP.	37	0	20	10	3	7
SUCKER LAKES	63	0	26	3	12	10
SYLVAN TWP.	1,045	0	197	16	72	109
THUNDER LAKE TWP.	180	5	83	27	36	19
TORREY TWP.	58	2	32	3	15	14
TRELIPE TWP.	100	0	41	2	22	17
TURTLE LAKE TWP.	442	10	171	14	87	70
WABEDO TWP.	298	3	128	19	54	55
WAHNENA UNORGANIZED	75	0	35	3	17	15

chapter Eight Minnesota Votes

WALDEN TWP.	191	0	78	12	27	35
WALKER	620	13	259	16	134	107
WILKINSON TWP.	172	5	78	16	39	22
WILLOW RIVER	9	0	6	3	2	1
WILSON TWP.	278	4	86	16	29	41
WINNIE PORTAGE LAKES	42	0	21	1	5	15
WOODROW TWP.	517	10	181	30	89	61
COUNTY TOTAL	15,222	224	5,445	695	2,681	2,033

HUBBARD COUNTY

DISTRICT 4A

AKELEY	247	2	81	9	52	20
AKELEY TWP.	288	5	129	12	62	55
ARAGO TWP.	387	8	142	13	67	62
CLAY TWP.	50	0	20	3	6	11
CLOVER TWP.	87	1	33	9	8	16
FARDEN TWP.	464	13	187	28	96	63
FERN TWP.	132	2	66	13	41	12
GUTHRIE TWP.	255	8	125	17	52	56
HART LAKE TWP.	262	4	104	13	37	54
HELGA TWP.	618	17	255	46	137	70
HENDRICKSON TWP.	148	4	71	11	28	32
LAKE ALICE TWP.	56	2	35	4	16	15
LAKE EMMA TWP.	690	11	286	24	123	139
LAKE GEORGE TWP.	279	5	131	12	45	73
LAKE HATTIE TWP.	84	0	32	8	11	13
LAKEPORT TWP.	504	15	199	11	110	77
LA PORTE	87	13	54	5	22	26
MANTRAP TWP.	313	6	125	14	69	42
ROCKWOOD TWP.	253	3	122	21	58	43
SCHOOLCRAFT TWP.	63	3	26	4	12	10
STEAMBOAT RIVER TWP.	65	0	42	8	14	20
THORPE TWP.	32	0	22	1	10	11
WHITE OAK TWP.	218	2	91	7	51	33
DISTRICT 4A TOTAL	5,582	124	2,378	293	1,127	953

DISTRICT 4B

BADOURA TWP.	74	1	40	6	19	15
CROW WING LAKE TWP.	189	4	75	10	34	31
HENRIETTA TWP.	994	11	372	38	189	144
HUBBARD TWP.	468	8	208	28	86	94
NEVIS	255	1	84	4	50	30
NEVIS TWP.	569	6	237	19	136	82
PARK RAPIDS P-1	989	15	335	21	211	103
PARK RAPIDS P-2	929	14	343	38	197	108
PARK RAPIDS P-3	6	0	2	0	1	1
STRAIGHT RIVER TWP.	356	3	134	17	55	62
TODD TWP. P-1	855	8	326	30	166	130
TODD TWP. P-2	39	1	17	1	13	3
DISTRICT 4B TOTAL	5,723	72	2,173	212	1,157	803

COUNTY TOTAL	11,305	196	4,551	505	2,284	1,756
--------------	--------	-----	-------	-----	-------	-------

ITASCA COUNTY

BALL CLUB PREC	174	1	56	9	33	14
INGER PREC	114	9	66	7	49	10
WINNIBIGOSHISH PREC	87	2	41	7	19	15
COUNTY TOTAL	375	12	163	23	101	39

WADENA COUNTY

BLUEBERRY TWP.	382	1	108	7	51	50
HUNTERSVILLE TWP.	49	1	18	2	7	9
LYONS TWP.	95	2	22	0	6	16
MEADOW TWP.	118	1	38	4	17	17
MENAHGA	666	14	228	7	116	104
NIMROD	55	0	18	0	12	6
NORTH GERMANY TWP.	176	1	61	4	14	42
ORTON TWP.	120	1	37	4	29	4
SHELL RIVER TWP.	120	1	40	7	19	14
COUNTY TOTAL	1,781	22	570	35	271	262

DISTRICT TOTAL	43,414	843	16,152	1,885	8,239	5,966
----------------	--------	-----	--------	-------	-------	-------

SEPTEMBER 12, 2000 STATE PRIMARY
VOTER REGISTRATION AND VOTER PARTICIPATION BY COUNTY

COUNTY	PERSONS REGISTERED AS OF 7AM	PERSONS VOTING BY REGISTERED ON ELECTION DAY	PERSONS VOTING BY ABSENTEE BALLOT REGULAR	TOTAL ABSENTEE BALLOT FEDERAL	NUMBER OF PERSONS VOTING
AITKIN	9,527	224	163	5	3,334
ANOKA	161,632	1,863	974	2	31,527
BECKER	15,990	239	110	0	3,234
BELTRAMI	20,067	401	131	0	4,833
BENTON	17,610	204	82	0	3,229
BIG STONE	3,384	55	327	0	888
BLUE EARTH	29,922	338	293	0	4,907
BROWN	15,096	100	41	0	2,464
CARLTON	17,100	215	100	0	4,482
CARVER	38,416	498	149	0	6,759
CASS	15,853	154	98	0	4,383
CHIPPEWA	7,301	164	79	0	1,889
CHISAGO	24,607	427	116	0	5,701
CLAY	25,612	162	71	0	2,867
CLEARWATER	4,283	63	37	0	1,111
COOK	3,253	48	38	0	1,313
COTTONWOOD	7,360	88	49	0	1,246
CROW WING	32,507	475	264	0	6,761
DAKOTA	202,182	2,566	1,146	0	37,845
DODGE	9,405	119	33	0	1,283
DOUGLAS	19,161	263	201	2	4,164
FARIBAULT	9,832	122	71	0	2,187
FILLMORE	11,675	171	71	0	2,588
FREEBORN	18,050	416	194	0	5,740
GOODHUE	25,619	745	210	0	7,992
GRANT	4,202	73	36	0	1,097
HENNEPIN	642,545	11,535	5,383	6	140,249
HOUSTON	11,171	77	32	0	1,367
HUBBARD	11,260	122	94	8	2,790
ISANTI	17,494	188	108	0	3,224
ITASCA	24,115	365	231	0	8,683
JACKSON	6,703	50	23	0	1,096
KANABEC	7,929	114	36	0	2,002
KANDIYOHI	22,207	301	134	94	4,818
KITTSO	3,103	16	7	0	959
KOOCHICHING	8,021	137	72	0	1,915
LAC QUI PARLE	4,964	104	68	0	1,452
LAKE	7,255	120	61	23	2,829
LAKE OF THE WOODS	2,398	27	22	0	1,133
LE SUEUR	14,460	193	84	0	2,923
LINCOLN	3,875	24	11	0	573
LYON	13,680	135	30	0	2,090
MCLEOD	18,950	219	82	0	3,071
MAHNOMEN	2,550	37	14	0	638
MARSHALL	6,098	54	1	0	1,155
MARTIN	11,987	117	39	0	2,755
MEEKER	12,493	155	112	0	2,264
MILLE LACS	11,959	170	63	0	2,514
MORRISON	16,470	261	105	0	3,561
MOWER	20,630	237	232	1	4,002
MURRAY	5,662	51	25	0	995
NICOLLET	17,162	209	82	0	2,532
NOBLES	11,053	133	38	0	1,918
NORMAN	4,318	72	53	0	891
OLMSTED	67,952	635	504	1	11,036
OTTER TAIL	31,594	334	222	0	5,355
PENNINGTON	7,408	91	38	0	1,185
PINE	13,753	377	73	0	5,263
PIPESTONE	6,178	41	58	0	971
POLK	15,171	326	156	0	4,770
POPE	6,666	123	117	0	1,956
RAMSEY	275,075	5,699	3,238	0	78,205
RED LAKE	2,621	26	14	1	487
REDWOOD	9,130	96	29	0	1,939
RENVILLE	9,629	103	55	0	1,981
RICE	32,136	809	357	0	8,832
ROCK	5,532	76	49	0	932
ROSEAU	8,103	69	38	1	1,214
SAINT LOUIS	119,213	2,565	1,656	12	39,298
SCOTT	47,129	472	158	0	6,652
SHERBURNE	35,386	367	193	0	5,235
SIBLEY	8,313	54	31	0	1,624
STEARNS	71,754	803	180	0	10,481

chapter Eight Minnesota Votes

STEELE	17,851	147	125	0	2,890
STEVENS	6,598	294	68	0	2,029
SWIFT	6,033	166	60	0	1,759
TODD	13,400	133	73	0	2,502
TRAVERSE	2,475	23	30	0	502
WABASHA	11,952	124	61	0	2,053
WADENA	7,401	100	43	0	1,405
WASECA	10,032	135	41	0	1,718
WASHINGTON	118,644	1,811	1,119	0	26,010
WATONWAN	6,170	96	47	1	1,214
WILKIN	3,809	49	7	0	737
WINONA	26,509	670	188	20	5,850
WRIGHT	47,076	629	200	3	6,806
YELLOW MEDICINE	6,528	84	15	0	1,576
TOTAL	2,747,379	42,943	21,569	180	602,690

VOTE FOR NOMINATION FOR UNITED STATES SENATOR BY COUNTY
SEPTEMBER 12, 2000 STATE PRIMARY

COUNTY	CP DAVID SWAN	CP DEREK SCHRAMM	IP FRED H. ASKEW	IP BUFORD JOHNSON	IP LESLIE DAVIS	IP JAMES (JIM) GIBSON	DFL OLE SAVIOR	DFL MIKE CIRESI
AITKIN	6	2	0	16	4	11	11	385
ANOKA	96	44	26	53	74	145	60	4,573
BECKER	9	4	3	8	12	13	21	433
BELTRAMI	4	2	2	8	6	7	8	348
BENTON	1	1	3	19	13	6	13	397
BIG STONE	1	1	1	8	3	0	2	119
BLUE EARTH	4	4	5	10	11	25	13	701
BROWN	3	4	1	2	6	4	2	237
CARLTON	8	0	4	6	1	18	9	578
CARVER	4	4	9	12	23	35	6	889
CASS	2	4	7	37	4	10	11	384
CHIPPEWA	0	0	2	2	0	3	1	227
CHISAGO	4	3	7	21	15	30	18	698
CLAY	4	2	1	3	2	1	9	358
CLEARWATER	1	2	1	1	0	3	9	87
COOK	19	1	0	1	6	7	6	153
COTTONWOOD	1	0	1	0	1	1	2	141
CROW WING	4	5	4	58	9	12	13	769
DAKOTA	110	44	22	42	94	181	54	7,102
DODGE	1	0	0	2	0	5	7	127
DOUGLAS	5	9	3	13	6	10	8	443
FARIBAULT	4	1	1	1	0	2	15	294
FILLMORE	0	3	1	6	5	5	11	163
FREEBORN	5	2	3	6	3	26	10	561
GOODHUE	1	2	5	4	7	21	10	681
GRANT	3	2	1	3	4	6	2	96
HENNEPIN	185	122	102	186	431	881	200	31,387
HOUSTON	2	1	2	5	2	3	4	118
HUBBARD	6	3	2	6	4	8	9	242
ISANTI	2	2	3	5	7	16	5	307
ITASCA	12	6	7	14	13	25	26	825
JACKSON	1	0	1	0	3	3	4	148
KANABEC	4	1	3	6	7	14	6	159
KANDIYOHI	2	3	5	18	7	13	6	656
KITSON	1	2	2	0	3	5	3	111
KOOCHICHING	1	4	2	6	4	5	5	198
LAC QUI PARLE	1	0	0	5	2	3	5	182
LAKE	7	0	0	0	7	1	2	269
LAKE OF THE WOODS	0	0	2	7	2	1	9	101
LE SUEUR	4	2	6	4	2	8	2	309
LINCOLN	7	4	2	1	2	6	1	57
LYON	5	3	2	5	5	5	7	216
MCLEOD	5	10	6	13	8	15	5	316
MAHNOMEN	1	0	4	4	0	2	5	62
MARSHALL	1	2	0	2	0	4	6	109
MARTIN	3	0	3	1	1	12	4	285
MEEKER	9	3	1	12	2	4	4	227
MILLE LACS	4	2	6	17	16	19	3	242
MORRISON	4	4	3	21	4	12	2	304
MOWER	0	3	1	7	4	7	12	446
MURRAY	3	0	0	3	9	5	0	84
NICOLLET	1	1	3	3	7	13	2	399
NOBLES	1	0	1	2	2	3	3	150
NORMAN	2	0	0	2	1	2	4	79
OLMSTED	11	5	6	12	21	31	37	1,335
OTTER TAIL	15	6	6	6	10	8	12	507

Minnesota Votes chapter Eight

PENNINGTON	2	1	0	4	3	3	5	115
PINE	10	9	5	6	14	21	12	656
PIPESTONE	4	1	2	6	4	5	3	85
POLK	1	0	1	1	3	0	20	343
POPE	0	3	2	4	3	5	6	245
RAMSEY	71	35	77	146	270	453	164	18,527
RED LAKE	1	0	0	0	0	3	1	55
REDWOOD	7	6	0	6	4	9	4	162
RENVILLE	1	4	3	4	5	6	6	199
RICE	3	6	8	6	19	32	17	1,553
ROCK	4	3	2	3	1	2	5	87
ROSEAU	4	1	1	3	2	2	4	118
SAINT LOUIS	53	30	18	47	44	62	68	3,725
SCOTT	12	7	7	13	19	37	10	739
SHERBURNE	5	6	1	14	11	19	17	649
SIBLEY	3	3	4	5	5	7	3	143
STEARNS	12	18	5	52	19	47	21	1,430
STEELE	5	1	0	3	0	7	3	337
STEVENS	4	1	6	6	6	24	6	194
SWIFT	1	3	1	5	2	7	7	257
TODD	6	7	2	5	3	6	6	200
TRAVERSE	0	0	5	4	1	0	1	59
WABASHA	0	2	0	2	2	5	5	222
WADENA	1	1	0	5	2	3	4	126
WASECA	0	1	2	2	1	5	4	149
WASHINGTON	46	24	7	17	40	79	36	3,856
WATONWAN	3	1	0	4	1	5	3	141
WILKIN	2	1	0	1	1	1	8	66
WINONA	10	9	4	3	11	14	16	666
WRIGHT	18	16	9	13	21	38	11	803
YELLOW MEDICINE	8	1	0	3	7	3	6	193
TOTAL	897	536	466	1,108	1,419	2,631	1,206	96,874

COUNTY	DFL JERRY R. JANEZICH	DFL HAL DORLAND	DFL REBECCA YANISCH	DFL DICK FRANSON	DFL GREGG A. IVERSON	DFL MARK DAYTON	R ROD GRAMS	R BILL DAHNN
AITKIN	603	2	228	9	5	1,121	562	109
ANOKA	5,076	27	3,227	75	35	11,091	5,890	756
BECKER	364	11	453	13	36	1,342	1,314	235
BELTRAMI	917	6	373	6	5	1,047	952	112
BENTON	430	7	321	17	14	1,055	624	91
BIG STONE	61	3	68	9	9	285	218	34
BLUE EARTH	439	14	448	7	8	1,304	885	109
BROWN	227	0	166	2	2	573	655	73
CARLTON	1,483	1	129	12	6	1,173	490	57
CARVER	658	6	786	8	9	1,625	2,007	301
CASS	386	4	366	12	2	1,240	986	153
CHIPPEWA	174	4	173	2	3	560	445	60
CHISAGO	1,111	10	594	20	12	1,874	1,064	133
CLAY	144	4	371	6	16	1,020	657	61
CLEARWATER	107	7	115	5	7	278	304	41
COOK	240	4	91	4	4	280	332	29
COTTONWOOD	113	2	55	2	2	325	358	42
CROW WING	854	8	526	15	14	2,050	1,521	271
DAKOTA	5,103	35	4,754	102	44	11,987	6,851	800
DODGE	100	1	172	7	4	265	343	37
DOUGLAS	506	6	392	7	11	1,374	1,098	142
FARIBAULT	191	5	232	4	4	658	484	62
FILLMORE	177	3	317	8	8	504	798	68
FREEBORN	485	12	612	17	13	1,464	1,773	162
GOODHUE	661	5	923	9	7	1,797	1,676	153
GRANT	110	1	104	4	2	341	270	45
HENNEPIN	16,932	92	17,431	267	130	47,752	19,793	2,013
HOUSTON	54	5	81	11	16	214	488	51
HUBBARD	409	3	265	5	7	755	580	93
ISANTI	487	4	281	4	2	996	633	56
ITASCA	2,709	10	387	25	16	2,091	1,476	157
JACKSON	57	2	50	9	2	264	279	19
KANABEC	279	1	190	1	2	650	397	98
KANDIYOHI	427	1	411	6	6	1,320	1,085	155
KITTSOON	33	7	135	2	7	351	205	30
KOOCHICHING	543	5	79	11	12	556	309	35
LAC QUI PARLE	125	2	146	5	8	473	322	49
LAKE	947	2	77	4	8	611	353	25
LAKE OF THE WOODS	90	4	89	7	15	322	249	32
LE SUEUR	284	4	246	3	7	768	543	69
LINCOLN	25	2	23	4	1	134	196	26
LYON	133	2	109	5	3	506	608	65
MCLEOD	298	0	280	4	2	734	893	118

chapter Eight Minnesota Votes

MAHNOMEN	32	2	70	4	10	186	150	27
MARSHALL	50	3	218	5	6	352	287	34
MARTIN	119	1	148	3	4	665	840	87
MEEKER	166	0	202	6	3	601	518	72
MILLE LACS	274	2	178	2	5	679	471	67
MORRISON	403	4	279	19	6	1,024	740	93
MOWER	314	6	518	11	15	1,448	849	109
MURRAY	94	2	56	9	7	244	285	31
NICOLLET	216	0	228	3	6	698	490	56
NOBLES	268	9	78	22	21	387	470	60
NORMAN	33	2	104	3	7	321	213	32
OLMSTED	941	18	1,958	33	16	2,617	3,379	358
OTTER TAIL	333	9	500	11	21	1,426	1,587	233
PENNINGTON	135	3	119	2	4	302	230	34
PINE	890	6	383	16	11	1,576	1,010	155
PIPESTONE	39	3	53	10	6	173	316	47
POLK	236	5	1,067	10	18	1,080	966	103
POPE	224	5	220	3	9	597	459	70
RAMSEY	10,688	74	10,011	147	100	25,137	10,027	1,003
RED LAKE	56	1	67	2	2	165	84	9
REDWOOD	101	2	137	5	3	410	673	55
RENVILLE	146	4	148	4	7	547	448	63
RICE	997	14	1,052	12	16	2,330	1,900	298
ROCK	34	1	35	6	11	155	345	37
ROSEAU	61	1	98	4	15	309	435	30
SAINT LOUIS	20,124	38	1,033	58	56	8,346	3,487	310
SCOTT	697	2	607	10	7	1,680	1,492	221
SHERBURNIE	806	8	550	18	8	1,616	1,011	132
SIBLEY	128	1	121	2	2	435	412	41
STEARNS	1,258	12	1,048	28	17	3,376	2,371	339
STEELE	276	0	353	4	3	672	639	65
STEVENS	264	3	173	3	5	484	598	73
SWIFT	177	2	163	6	2	583	324	48
TODD	295	4	215	7	2	696	516	69
TRAVERSE	19	2	29	1	1	209	127	10
WABASHA	147	3	218	7	5	502	456	59
WADENA	178	3	121	1	4	406	424	56
WASECA	140	1	249	2	3	444	394	41
WASHINGTON	2,604	6	2,659	37	19	6,842	7,762	1,399
WATONWAN	85	1	92	4	3	397	339	73
WILKIN	20	1	72	2	6	164	244	42
WINONA	317	2	560	21	23	923	1,535	117
WRIGHT	1,004	7	675	15	13	2,121	1,686	193
YELLOW MEDICINE	133	3	148	3	4	517	380	50
TOTAL	90,074	610	63,289	1,336	1,038	178,972	112,335	13,728

VOTE FOR NOMINATION FOR UNITED STATES REPRESENTATIVE BY COUNTY
SEPTEMBER 12, 2000 STATE PRIMARY

FIRST DISTRICT

COUNTY	DFL MARY RIEDER	R GIL GUTKNECHT
BLUE EARTH	2,403	945
DAKOTA	522	238
DODGE	570	372
FARIBAULT	1,133	537
FILLMORE	1,025	858
FREEBORN	2,422	1,935
GOODHUE	3,352	1,777
HOUSTON	447	552
LE SUEUR	860	405
MOWER	2,299	950
NICOLLET	581	163
OLMSTED	5,641	3,678
RICE	4,583	2,088
SCOTT	128	29
STEELE	1,320	698
WABASHA	962	516
WASECA	838	422
WINONA	2,158	1,661
TOTAL	31,244	17,824

SECOND DISTRICT

COUNTY	CP DENNIS A. BURDA	IP STAN BENTZ	IP GERALD W. BREKKE	DFL DAVID MINGE	R JOE WAGNER	R MARK KENNEDY
BIG STONE	1	5	7	503	53	188
BROWN	8	6	7	1,060	141	562
CARVER	10	39	36	3,205	556	1,565
CHIPPEWA	0	2	3	1,070	69	423
COTTONWOOD	2	2	2	585	67	323
HENNEPIN	0	0	0	0	0	0
JACKSON	1	2	4	494	41	252
KANDIYOHJ	5	18	22	2,627	164	1,036
LAC QUI PARLE	1	6	3	877	59	313
LE SUEUR	2	3	3	473	62	125
LINCOLN	10	4	7	239	42	175
LYON	7	11	5	894	113	540
MCLEOD	11	14	20	1,430	172	820
MARTIN	3	7	11	1,076	145	765
MEEKER	11	7	11	1,091	150	398
MURRAY	2	8	9	471	44	268
NICOLLET	2	6	14	795	100	262
NOBLES	1	6	3	879	76	438
PIPESTONE	3	9	9	348	57	300
REDWOOD	13	8	9	760	74	647
RENVILLE	3	10	8	974	104	404
ROCK	6	6	2	318	57	322
SCOTT	13	25	32	2,451	574	753
SIBLEY	4	8	12	728	128	316
STEARNS	1	3	1	245	53	117
SWIFT	4	7	7	1,071	49	323
WATONWAN	4	3	5	656	105	295
WRIGHT	32	34	33	3,848	273	1,497
YELLOW MEDICINE	10	4	7	921	70	352
TOTAL	170	263	292	30,089	3,598	13,779

THIRD DISTRICT

COUNTY	CP ARNE NISKA	DFL SUE SHUFF	DFL DARRYL TYREE STANTON	R JIM RAMSTAD
DAKOTA	8	2,241	749	924
HENNEPIN	99	27,047	9,278	12,675
SCOTT	3	468	137	348
WRIGHT	1	85	33	48
TOTAL	111	29,841	10,197	13,995

FOURTH DISTRICT

COUNTY	CP NICHOLAS SKRIVANEK	IP PAM "PAMELA JOY" ELLISON	IP TOM FOLEY	DFL CATHIE HARTNETT	DFL STEVEN G. NOVAK
DAKOTA	42	34	118	691	1,880
HENNEPIN	2	6	6	66	493
RAMSEY	70	394	626	4,697	13,959
TOTAL	114	434	750	5,454	16,332

COUNTY	DFL CHRIS COLEMAN	DFL BETTY McCOLLUM	R LINDA RUNBECK	R PATRICIA REAGAN
DAKOTA	1,339	4,014	1,216	303
HENNEPIN	107	412	164	50
RAMSEY	12,109	31,485	9,342	1,360
TOTAL	13,555	35,911	10,722	1,713

FIFTH DISTRICT

COUNTY	CP RENEE LAVOI	IP ROB TOMIC	DFL MARTIN OLAV SABO	R FRANK TAYLOR	R CHRIS FLYNN
HENNEPIN	128	698	55,879	4,837	2,815
TOTAL	128	698	55,879	4,837	2,815

chapter Eight Minnesota Votes

SIXTH DISTRICT

COUNTY	CP RALPH A. HUBBARD	DFL BILL LUTHER	R JOHN KLINE
ANOKA	118	19,453	6,147
DAKOTA	67	12,526	4,535
WASHINGTON	57	13,399	8,347
TOTAL	242	45,378	19,029

SEVENTH DISTRICT

COUNTY	CP OWEN SIVERTSON	DFL COLLIN C. PETERSON	R ALETA EDIN	R GLEN MENZE
BECKER	10	2,492	494	933
BELTRAMI	7	2,399	292	646
BENTON	3	1,402	153	360
CLAY	4	1,741	224	445
CLEARWATER	2	548	116	177
DOUGLAS	11	2,339	329	801
GRANT	5	571	92	174
HUBBARD	10	1,474	196	423
KITTSO	3	621	88	129
LAKE OF THE WOODS	0	615	85	166
MAHNOTEN	1	328	66	100
MARSHALL	1	705	96	190
MORRISON	4	622	158	142
NORMAN	2	521	92	137
OTTER TAIL	20	2,575	520	1,188
PENNINGTON	1	648	76	161
POLK	2	2,611	321	627
POPE	2	1,129	123	388
RED LAKE	0	318	28	54
ROSEAU	5	570	151	273
SHERBURNE	1	580	80	84
STEARNS	26	5,644	877	1,436
STEVENS	5	908	150	437
TODD	12	1,252	277	284
TRAVERSE	0	287	42	84
WADENA	2	743	231	237
WILKIN	2	305	76	182
TOTAL	141	33,948	5,433	10,258

EIGHTH DISTRICT

COUNTY	DFL JAMES L. OBERSTAR	R BOB LEMEN	R WARREN L. NELSON
AITKIN	1,986	236	363
BENTON	469	56	80
CARLTON	3,154	234	263
CASS	2,109	522	502
CHISAGO	3,565	402	642
COOK	684	138	141
CROW WING	3,730	765	805
ISANTI	1,847	228	375
ITASCA	5,289	1,257	317
KANABEC	1,114	182	232
KOOCHICHING	1,273	165	125
LAKE	1,734	134	194
MILLE LACS	1,212	204	249
MORRISON	1,105	195	206
PINE	2,889	324	700
SAINT LOUIS	29,628	1,708	1,594
SHERBURNE	2,401	447	391
TOTAL	64,189	7,197	7,179

VOTE FOR NOMINATION FOR STATE SENATOR BY COUNTY SEPTEMBER 12, 2000 STATE PRIMARY

DISTRICT 01

COUNTY	IP JUAL C. CARLSON	DFL LEROY STUMPF	R LYLE KENNER
KITTSO	15	614	227
LAKE OF THE WOODS	10	591	253
MARSHALL	6	678	299
PENNINGTON	7	647	247
POLK	1	537	176
RED LAKE	3	327	81
ROSEAU	9	549	419
TOTAL	51	3,943	1,702

DISTRICT 2

COUNTY	DFL ROGER D. MOE	R JAY FAWVER
BECKER	1,049	537
BELTRAMI	638	190
CLAY	119	50
CLEARWATER	541	310
MAHNO	283	156
NORMAN	501	213
POLK	2,016	770
TOTAL	5,147	2,226

DISTRICT 3

COUNTY	DFL RONALD R. DICKLICH
AITKIN	627
ITASCA	4,612
KOOCHICHING	1,067
SAINT LOUIS	439
TOTAL	6,745

DISTRICT 4

COUNTY	DFL ANTHONY G. "TONY" KINKEL	R BILL LAWRENCE
BELTRAMI	1,787	707
CASS	2,113	979
HUBBARD	1,525	573
ITASCA	65	26
WADENA	239	81
TOTAL	5,729	2,366

DISTRICT 5

COUNTY	DFL DAVID J. TOMASSONI	R MATT I. MATASICH
SAINT LOUIS	13,498	1,011
TOTAL	13,498	1,011

DISTRICT 6

COUNTY	DFL DOUGLAS J. "DOUG" JOHNSON	R HARRY R. WELTY
COOK	681	275
KOOCHICHING	2	1
LAKE	1,731	302
SAINT LOUIS	6,539	1,167
TOTAL	8,953	1,745

DISTRICT 7

COUNTY	CP DAVEY "DIESEL" DAVE" JONES	DFL SAM G. SOLO
SAINT LOUIS	24	6,203
TOTAL	24	6,203

chapter
Eight Minnesota Votes

358

DISTRICT 8

	DFL BECKY LOUREY	R DENNIS JANSSEN
COUNTY		
AITKIN	1,165	333
CARLTON	2,972	499
PINE	2,195	814
SAINT LOUIS	1,471	234
TOTAL	7,803	1,880

DISTRICT 9

	DFL KEITH LANGSETH	R WALLACE "WALLY" NORD
COUNTY		
BECKER	337	158
CLAY	1,584	567
OTTER TAIL	323	219
WILKIN	301	248
TOTAL	2,545	1,192

DISTRICT 10

	DFL JOHN O. PERINO	R CAL LARSON
COUNTY		
DOUGLAS	1,679	955
OTTER TAIL	1,486	1,104
POPE	494	209
STEARNS	233	123
TOTAL	3,892	2,391

DISTRICT 11

	DFL DALLAS C. SAMS	R WAYNE HOFFERT
COUNTY		
BECKER	862	630
DOUGLAS	313	114
OTTER TAIL	593	424
STEARNS	62	38
TODD	1,224	516
WADENA	504	364
TOTAL	3,558	2,086

DISTRICT 12

	DFL DON SAMUELSON	R JOHN MALCOLM HOLLANDER	R PAUL KOERING
COUNTY			

DISTRICT 16

	DFL TARRYL CLARK	R DAVE KLEIS
COUNTY		
BENTON	770	312
STEARNS	2,532	955
TOTAL	3,302	1,267

DISTRICT 17

	IP BRUNO S. GAD	DFL GAIL KULICK JACKSON	R DAN STEVENS
COUNTY			
BENTON	20	843	315
KANABEC	14	819	419
MILLE LACS	53	1,167	504
MORRISON	7	225	76
SHERBURNE	23	1,289	451
TOTAL	117	4,343	1,765

DISTRICT 18

	IP P.J. RICHARDSON	DFL TWYLA L. RING	R BRUCE NELSON
COUNTY			
CHISAGO	66	3,524	1,042
ISANTI	28	1,840	607
KANABEC	10	173	36
PINE	14	562	222
TOTAL	118	6,099	1,907

DISTRICT 19

	CP BRUCE FREIBERG	DFL ROSS BENNETT	R MARK N. OURADA
COUNTY			
SHERBURNE	6	1,455	593
WRIGHT	16	2,217	1,029
TOTAL	22	3,672	1,622

DISTRICT 20

	DFL JEFFREY R. KRUEGER	R STEVE DILLE
COUNTY		
CARVER	346	382
MCLEOD	955	717
MEEKER	842	506
STEARNS	14	12

CASS	13	0	4
CROW WING	3,646	182	1,609
MORRISON	1,231	42	504
TOTAL	4,890	224	2,117

DISTRICT 13

COUNTY	IP BRENT WADDELL	DFL LYLE KOENEN	R CHARLES A. "CHARLIE" BERG
BIG STONE	14	421	239
CHIPPEWA	8	871	441
DOUGLAS	0	0	51
GRANT	13	499	296
LAC QUI PARLE	9	770	351
POPE	6	464	265
STEVENS	47	765	638
SWIFT	15	880	339
TRAVERSE	13	234	118
TOTAL	125	4,904	2,738

DISTRICT 14

COUNTY	DFL MIKE SHARP	R MICHELLE FISCHBACH
BENTON	77	34
MORRISON	202	161
POPE	28	15
STEARNS	2,595	1,417
TOTAL	2,902	1,627

DISTRICT 15

COUNTY	DFL DEAN ELTON JOHNSON	R DIANE VLACH
CHIPPEWA	53	21
KANDIYOHAI	2,601	1,157
MCLEOD	75	47
MEEKER	172	75
RENVILLE	934	458
YELLOW MEDICINE	204	34
TOTAL	4,039	1,792

WRIGHT	857	418
TOTAL	3,014	2,035

DISTRICT 21

COUNTY	CP FRED CALLENS	IP DUANE W. CARLSON	DFL DARIN WIENEKE	R ARLENE J. LESEWSKI
LINCOLN	10	12	228	215
LYON	9	13	638	538
MURRAY	0	16	27	48
NOBLES	1	6	246	137
PIPESTONE	5	19	338	373
REDWOOD	8	7	138	119
ROCK	6	10	313	376
YELLOW MEDICINE	11	10	652	382
TOTAL	50	93	2,580	2,188

DISTRICT 22

COUNTY	DFL JIM VICKERMAN	R ROGER BAUMANN
BROWN	59	39
COTTONWOOD	590	345
JACKSON	492	258
LYON	228	116
MARTIN	265	165
MURRAY	451	234
NOBLES	648	349
REDWOOD	95	66
WATONWAN	164	132
TOTAL	2,992	1,704

DISTRICT 23

COUNTY	DFL DON SAUTER	R DENNIS FREDERICKSON
BLUE EARTH	59	21
BROWN	874	653
MCLEOD	274	192
NICOLLET	264	188
REDWOOD	452	513
SIBLEY	675	409
TOTAL	2,598	1,976

chapter
Eight Minnesota Votes

360

DISTRICT 24

	DFL JOHN C. HOTTINGER	R JACK TRUEWE
BLUE EARTH	1,585	502
LE SUEUR	452	173
NICOLLET	1,079	305
TOTAL	3,116	980

DISTRICT 25

	DFL JIM MLADEK	R TOM NEUVILLE
DAKOTA	39	10
LE SUEUR	832	368
RICE	4,442	2,117
SCOTT	163	68
WASECA	0	0
TOTAL	5,476	2,563

DISTRICT 26

	DFL CHUCK FOWLER	DFL TIM HAGE	R DON ZIEGLER
BLUE EARTH	477	441	390
FARIBAULT	949	345	547
MARTIN	741	169	681
WASECA	175	126	159
WATONWAN	342	156	237
TOTAL	2,684	1,237	2,014

DISTRICT 27

	DFL PAT PIPER	R GRACE SCHWAB
FREEBORN	2,655	1,682
MOWER	2,068	691
TOTAL	4,723	2,373

DISTRICT 28

	DFL FRED KNUDSEN	R DICK DAY
DODGE	494	361

DISTRICT 33

	DFL SAM GARST	R WARREN LIMMER
HENNEPIN	3,991	1,197
WRIGHT	4	0
TOTAL	3,995	1,197

DISTRICT 34

	DFL SANDRA HUNZ	R GEN OLSON
HENNEPIN	4,002	2,123
WRIGHT	515	277
TOTAL	4,517	2,400

DISTRICT 35

	IP DOUG WILLIAMS	DFL CARY G COOP	R CLAIRE ROBLING
CARVER	35	1,083	716
LE SUEUR	0	91	37
SCOTT	45	1,791	1,089
SIBLEY	0	18	11
TOTAL	80	2,983	1,853

DISTRICT 36

	DFL DEAN MITCHELL	R DAVID L. KNUTSON
DAKOTA	3,601	1,183
TOTAL	3,601	1,183

DISTRICT 37

	DFL BRUCE ENDLER	R PATRICIA "PAT" PARISEAU
DAKOTA	2,964	1,294
GOODHUE	335	136
TOTAL	3,636	1,572

GOODHUE	197	122
OLMSTED	119	49
STEELE	1,269	684
WASECA	542	254
TOTAL	2,621	1,470

DISTRICT 29

	DFL STEVEN L. MURPHY	R PETER T. PONCELET
COUNTY		
DAKOTA	1,552	419
GOODHUE	2,941	1,418
WABASHA	976	471
TOTAL	5,469	2,308

DISTRICT 30

	DFL MIKE TUPPER	R SHEILA KISCADEN
COUNTY		
OLMSTED	3,152	2,018
TOTAL	3,152	2,018

DISTRICT 31

	DFL DAVE BLANCHARD	R KENRIC SCHEEVEL
COUNTY		
DODGE	33	8
FILLMORE	766	742
MOWER	196	172
OLMSTED	1,697	1,294
WINONA	453	479
TOTAL	3,145	2,695

DISTRICT 32

	DFL JUDY GILOW	R BOB KIERLIN
COUNTY		
FILLMORE	148	119
HOUSTON	417	531
WINONA	1,598	1,169
TOTAL	2,163	1,819

DISTRICT 38

	DFL DEANNA WIENER	R MIKE McGINN
COUNTY		
DAKOTA	6,123	2,143
TOTAL	6,123	2,143

DISTRICT 39

	DFL JAMES P. METZEN	R JERRY McQUILLAN
COUNTY		
DAKOTA	7,467	1,656
TOTAL	7,467	1,656

DISTRICT 40

	DFL DAVE JOHNSON	R PHIL MORTENSON
COUNTY		
HENNEPIN	5,156	1,376
TOTAL	5,156	1,376

DISTRICT 41

	DFL CHERYL LEWIS	R BILL BELANGER	R CHRISTOPHER HOWARD SR.
COUNTY			
DAKOTA	601	154	67
HENNEPIN	2,958	1,364	244
SCOTT	534	282	65
TOTAL	4,093	1,800	376

DISTRICT 42

	DFL MARILYN McKNIGHT	R ROY TERWILLIGER
COUNTY		
HENNEPIN	5,360	2,232
TOTAL	5,360	2,232

chapter
Eight Minnesota Votes

362

DISTRICT 43

	DFL DALE NEEF	R RICHARD "DICK" CAMPBELL	R ED OLIVER
COUNTY			
CARVER	1,209	403	587
HENNEPIN	3,184	631	1,191
TOTAL	4,393	1,034	1,778

DISTRICT 44

	DFL STEVE KELLEY	R TIM MANTHEY
COUNTY		
HENNEPIN	6,334	1,039
TOTAL	6,334	1,039

DISTRICT 45

	DFL KAREN A. JENKINS	R MARTHA ROBERTSON
COUNTY		
HENNEPIN	5,944	1,545
TOTAL	5,944	1,545

DISTRICT 46

	DFL ANN H. REST	R DAN WEISS	R ED NELSON
COUNTY			
HENNEPIN	5,502	1,241	436
TOTAL	5,502	1,241	436

DISTRICT 47

	DFL LINDA SCHEID	R WALT FILSON
COUNTY		
HENNEPIN	3,969	843
TOTAL	3,969	843

DISTRICT 48

	DFL DON BETZOLD	R LYLE CLEMENSON
COUNTY		
ANOKA	3,357	566
HENNEPIN	2,149	583

DISTRICT 54

	DFL JOHN MARTY	R MARK "Z" ZASADNY
COUNTY		
HENNEPIN	970	186
RAMSEY	7,629	1,514
TOTAL	8,599	1,700

DISTRICT 55

	DFL CHARLES "CHUCK" WIGER	R DENNIS NEWINSKI
COUNTY		
RAMSEY	5,596	1,634
WASHINGTON	455	112
TOTAL	6,051	1,746

DISTRICT 56

	IP LYNO SULLIVAN	DFL TED THOMPSON	R MICHELE BACHMANN	R GARY W. LAIDIG
COUNTY				
WASHINGTON	72	5,744	4,159	2,760
TOTAL	72	5,744	4,159	2,760

DISTRICT 57

	DFL LEONARD "LEN" PRICE	R STEVE LAGOON	R PATRICK THOMAS
COUNTY			
RAMSEY	1,078	94	313
WASHINGTON	4,594	503	1,296
TOTAL	5,672	597	1,609

DISTRICT 58

	IP SHEREE BREEDLOVE	DFL LINDA HIGGINS	R ERIC PONE
COUNTY			
HENNEPIN	72	3,408	346
TOTAL	72	3,408	346

DISTRICT 59

	DFL LAWRENCE J. POGEMILLER	R KRISTIN J. MEYER
COUNTY		

RAMSEY	8	3
TOTAL	5,514	1,152

HENNEPIN	6,175	588
TOTAL	6,175	588

DISTRICT 49

	DFL	R
	LEO	BARB
COUNTY	FOLEY	WINFIELD
ANOKA	4,700	1,402
TOTAL	4,700	1,402

DISTRICT 60

	DFL	R
	MYRON	TERRELL
COUNTY	ORFIELD	BROWN
HENNEPIN	8,798	699
TOTAL	8,798	699

DISTRICT 50

	CP	IP	DFL	R	R
	DICK	JIM	VINCE	DEBBIE	GLEN
COUNTY	KIMBLER	PITHAN	STEVENS	JOHNSON	HARDIN
ANOKA	55	61	4,105	1,752	788
TOTAL	55	61	4,105	1,752	788

DISTRICT 61

	DFL	R
	LINDA	STEVE
COUNTY	BERGLIN	BRAA
HENNEPIN	3,749	264
TOTAL	3,749	264

DISTRICT 51

	DFL	R
	JANE	HOWARD
COUNTY	KRENTZ	JUNI
ANOKA	3,006	817
WASHINGTON	1,982	595
TOTAL	4,988	1,412

DISTRICT 62

	IP	DFL	R
	STEVE	JULIE ANN	KELLY
COUNTY	ANDERSON	SABO	BAILEY
HENNEPIN	129	7,946	796
TOTAL	129	7,946	796

DISTRICT 52

	DFL	R
	SATVEER	DAN
COUNTY	CHAUDHARY	COUGHLIN
ANOKA	3,139	670
RAMSEY	3,044	751
TOTAL	6,183	1,421

DISTRICT 63

	DFL	R
	JANE	MARC
COUNTY	RANUM	SULLIVAN
HENNEPIN	8,075	1,272
TOTAL	8,075	1,272

DISTRICT 53

	DFL	R
	BILL	MADELYN
COUNTY	KRUEGER	"MADY" REITER
ANOKA	415	108
RAMSEY	5,154	1,789
TOTAL	5,569	1,897

DISTRICT 64

	DFL	R	R
	DICK	CHRIS	SHARON
COUNTY	COHEN	BERG	ANDERSON
RAMSEY	11,321	1,228	400
TOTAL	11,321	1,228	400

DISTRICT 65

	DFL SANDY PAPPAS	R FRED MEYER
COUNTY		
RAMSEY	5,411	523
TOTAL	5,411	523

DISTRICT 66

	DFL ELLEN R. ANDERSON	R BILL MILBACH
COUNTY		
RAMSEY	6,613	797
TOTAL	6,613	797

DISTRICT 67

	DFL RANDY C. KELLY	DFL DAVID J MURPHY
COUNTY		
RAMSEY	4,600	1,606
TOTAL	4,600	1,606

VOTE FOR NOMINATION FOR STATE REPRESENTATIVE BY COUNTY
SEPTEMBER 12, 2000 STATE PRIMARY

DISTRICT 1A

	DFL JIM TUNHEIM	R MAXINE PENAS
COUNTY		
KITTSO	610	221
LAKE OF THE WOODS	598	237
MARSHALL	449	191
ROSEAU	544	441
TOTAL	2,201	1,090

DISTRICT 1B

	DFL SANDRA HAPKA	R TIM FINSETH
COUNTY		
MARSHALL	223	114
PENNINGTON	602	259
POLK	521	206
RED LAKE	303	91
TOTAL	1,649	670

DISTRICT 2A

	DFL BERNIE L. LIEDER	R CHRIS TIEDEMAN
COUNTY		
BECKER	136	38

DISTRICT 4A

	IP ADAM STEELE	DFL SUSAN HOOSIER	R DOUG FULLER
COUNTY			
BELTRAMI	9	1,724	821
HUBBARD	10	745	361
TOTAL	19	2,469	1,182

DISTRICT 4B

	DFL FLOYD FRANK	R LARRY HOWES
COUNTY		
CASS	1,952	1,083
HUBBARD	694	282
ITASCA	60	24
WADENA	222	87
TOTAL	2,928	1,476

DISTRICT 5A

	DFL TOM RUKAVINA	R TOM DEAN
COUNTY		
SAINT LOUIS	6,937	517
TOTAL	6,937	517

CLAY	115	48
MAHNOMEN	182	96
NORMAN	499	225
POLK	1,804	709
TOTAL	2,736	1,116

DISTRICT 2B

COUNTY	DFL ROD SKOE	R DOUG LINDGREN
BECKER	856	515
BELTRAMI	645	190
CLEARWATER	549	337
MAHNOMEN	120	65
POLK	210	132
TOTAL	2,380	1,239

DISTRICT 3A

COUNTY	DFL IRV ANDERSON
ITASCA	1799
KOOCHICHING	1248
SAINT LOUIS	340
TOTAL	3,387

DISTRICT 3B

COUNTY	DFL LOREN A. SOLBERG	R CATHERINE A. McLYNN
AITKIN	704	234
ITASCA	3,111	747
SAINT LOUIS	113	42
TOTAL	3,928	1,023

DISTRICT 5B

COUNTY	IP RAYMOND LEE PIERCE	DFL ANTHONY "TONY" SERTICH	DFL SHARI SWANSON	DFL JON KROG
SAINT LOUIS	48	3,935	2,264	468
TOTAL	48	3,935	2,264	468

COUNTY	DFL DENNIS "BEAR" GRUBICH	DFL RENEE K. TOMATZ	DFL JOHN J. SPANISH	R JIM COLLINS
SAINT LOUIS	408	388	306	478
TOTAL	408	388	306	478

DISTRICT 6A

COUNTY	DFL THOMAS "TOM" BAKK
COOK	649
KOOCHICHING	2
LAKE	1,665
SAINT LOUIS	2,993
TOTAL	5,309

DISTRICT 6B

COUNTY	DFL THOMAS HUNTLEY	R BERNIE PISTNER
SAINT LOUIS	3,446	676
TOTAL	3,446	676

chapter
Eight Minnesota Votes

366

DISTRICT 7A

COUNTY	DFL DALE SWAPINSKI	R ALLAN KEHR
SAINT LOUIS	3,295	376
TOTAL	3,295	376

DISTRICT 7B

COUNTY	DFL MIKE JAROS	R LARRY LOWNIE
SAINT LOUIS	2,763	366
TOTAL	2,763	366

DISTRICT 8A

COUNTY	DFL MARY MURPHY	R RAY WHEELER
CARLTON	1,573	218
SAINT LOUIS	1,541	235
TOTAL	3,114	453

DISTRICT 8B

COUNTY	DFL BILL HILTY	R ROGER NELSON
AITKIN	1,093	329
CARLTON	1,348	293
PINE	1,958	832
TOTAL	4,399	1,454

DISTRICT 9A

COUNTY	DFL RICK STOTTS	R KEVIN GOODNO
CLAY	837	481
TOTAL	837	481

DISTRICT 9B

COUNTY	DFL PAUL MARQUART	R ROBERT L. "BOB" WESTFALL
--------	-------------------------	----------------------------------

DISTRICT 12A

COUNTY	DFL KRIS HASSKAMP	R DALE WALZ
CROW WING	2,617	1,175
TOTAL	2,617	1,175

DISTRICT 12B

COUNTY	DFL STEPHEN G. WENZEL	R MARY MARANA
CASS	13	4
CROW WING	996	460
MORRISON	1,272	446
TOTAL	2,281	910

DISTRICT 13A

COUNTY	IP RANDEE WADDELL	DFL RANDY "OLE" OLSON	R TORREY WESTROM
BIG STONE	5	160	76
DOUGLAS	0	101	57
GRANT	15	531	315
POPE	6	473	283
STEVENS	44	793	670
SWIFT	12	244	62
TRAVERSE	13	244	132
TOTAL	95	2,546	1,595

DISTRICT 13B

COUNTY	DFL DOUG PETERSON	R MAYNARD MEYER
BIG STONE	333	160
CHIPPEWA	935	405
LAC QUI PARLE	890	356
SWIFT	763	259
TOTAL	2,921	1,180

DISTRICT 14A

COUNTY	R STEVE DEHLER
BENTON	34

BECKER	319	176
CLAY	566	189
OTTER TAIL	317	240
WILKIN	274	287
TOTAL	1,476	892

DISTRICT 10A

	R
	BUD
COUNTY	NORNES
DOUGLAS	134
OTTER TAIL	1093
TOTAL	1,227

DISTRICT 10B

	R
	GEORGE
COUNTY	CASELL
DOUGLAS	825
POPE	204
STEARNS	124
TOTAL	1,153

DISTRICT 11A

	DFL	R
	CYNDI	ROXANN
COUNTY	ANDERSON	DAGGETT
BECKER	821	771
OTTER TAIL	499	440
WADENA	324	226
TOTAL	1,644	1,437

DISTRICT 11B

	DFL	R
	MARY ELLEN	JOHN
COUNTY	OTREMBA	BLASHACK
DOUGLAS	318	121
OTTER TAIL	38	29
STEARNS	63	37
TODD	1,275	523
WADENA	159	138
TOTAL	1,853	848

MORRISON	170
STEARNS	505
TOTAL	709

DISTRICT 14B

	DFL	R
	STEVE	DOUG
COUNTY	McCORQUODALE	STANG
POPE	26	14
STEARNS	1,422	928
TOTAL	1,448	942

DISTRICT 15A

	DFL	R
	AL	KEVIN
COUNTY	JUHNKE	DITTBENNER
KANDIYOHI	2,286	958
TOTAL	2,286	958

DISTRICT 15B

	DFL	R
	GARY W.	LYNNE
COUNTY	KUBLY	WIGER
CHIPPEWA	60	19
KANDIYOHI	330	189
MCLEOD	81	49
MEEKER	177	78
RENVILLE	963	485
YELLOW MEDICINE	221	33
TOTAL	1,832	853

DISTRICT 16A

	IP	DFL	R
	DUANE "SHOE"	JOE	TOM
COUNTY	SCHUMACHER	OPATZ	MAIERS
BENTON	17	856	297
STEARNS	22	954	285
TOTAL	39	1,810	582

chapter
Eight Minnesota Votes

368

DISTRICT 16B

	DFL JOHN WERTZ	R JIM KNOBLACH
COUNTY		
STEARNS	1,650	650
TOTAL	1,650	650

DISTRICT 17A

	IP ARLO M. CHRISTIANSON	IP DOUG MARSHALL	DFL SCOTT C. COFFMAN	R SONDRA ERICKSON
COUNTY				
KANABEC	9	8	804	427
MILLE LACS	32	30	1,094	531
MORRISON	3	4	226	79
TOTAL	44	42	2,124	1,037

DISTRICT 17B

	IP TONY MUEHLBAUER	DFL LESLIE SCHUMACHER	DFL BOB BARRETT	R BETSY WERGIN
COUNTY				
BENTON	21	737	385	297
SHERBURNE	21	1,067	652	464
TOTAL	42	1,804	1,037	761

DISTRICT 18A

	IP CLYDE MILLER	DFL DICK WELCH	R ROB EASTLUND
COUNTY			
CHISAGO	3	180	56
ISANTI	34	1,737	644
KANABEC	10	175	41
PINE	3	44	30
TOTAL	50	2,136	771

DISTRICT 18B

	IP DON WALLER	DFL CHUCK FITZER	DFL LOREN GEO JENNINGS	R MARY BERG
COUNTY				
CHISAGO	60	1,164	2,541	996
PINE	10	153	459	176
TOTAL	70	1,317	3,000	1,172

DISTRICT 21A

	DFL DOUG SWEETLAND	R MARTY SEIFERT
COUNTY		
LYON	561	537
REDWOOD	133	127
YELLOW MEDICINE	630	391
TOTAL	1,324	1,055

DISTRICT 21B

	DFL DALE E. MOERKE	R RICHARD MULDER
COUNTY		
LINCOLN	209	226
LYON	22	21
MURRAY	25	50
NOBLES	173	153
PIPESTONE	299	385
ROCK	290	384
TOTAL	1,018	1,219

DISTRICT 22A

	DFL TED WINTER	R STEVE BRAKE
COUNTY		
COTTONWOOD	97	44
JACKSON	26	16
LYON	223	115
MURRAY	448	248
NOBLES	690	404
REDWOOD	53	27
TOTAL	1,537	854

DISTRICT 22B

	DFL HOWARD ELLIOTT	R ELAINE HARDER
COUNTY		
BROWN	50	44
COTTONWOOD	439	354
JACKSON	418	276
MARTIN	261	197
REDWOOD	36	41
WATONWAN	156	145
TOTAL	1,360	1,057

DISTRICT 19A

	DFL GREG HANSEN	DFL DAVID J. BURZINSKI	R MARK OLSON
COUNTY			
SHERBURNE	454	286	314
WRIGHT	736	478	467
TOTAL	1,190	764	781

DISTRICT 19B

	DFL JOHN SKOOG	R BRUCE D. ANDERSON
COUNTY		
SHERBURNE	747	290
WRIGHT	1,098	612
TOTAL	1,845	902

DISTRICT 20A

	CP PHILLIP JARMAN	R BOB NESS
COUNTY		
MCLEOD	8	499
MEEKER	12	500
STEARNS	0	10
WRIGHT	7	22
TOTAL	27	1,031

DISTRICT 20B

	R TONY KIELKUCKI
COUNTY	
CARVER	390
MCLEOD	217
WRIGHT	412
TOTAL	1,019

DISTRICT 23A

	DFL CODY SCHREYER	R JAMES CLARK
COUNTY		
BROWN	748	593
REDWOOD	447	511
TOTAL	1,195	1,104

DISTRICT 23B

	IP LANCE A. BENNETT	DFL DARREL H. MOSEL	R HOWARD SWENSON
COUNTY			
BLUE EARTH	1	60	21
BROWN	1	123	56
MCLEOD	7	288	205
NICOLLET	6	272	193
SIBLEY	18	688	412
TOTAL	33	1,431	887

DISTRICT 24A

	DFL JOHN DORN	R DEAN KLUGE
COUNTY		
BLUE EARTH	1,475	450
NICOLLET	0	0
TOTAL	1,475	450

DISTRICT 24B

	DFL RUTH JOHNSON	R JULIE STORM
COUNTY		
BLUE EARTH	109	48
LE SUEUR	456	187
NICOLLET	1,106	346
TOTAL	1,671	581

**chapter
Eight Minnesota Votes**

370

DISTRICT 25A

	DFL HEATHER ROBINS	R JOHN TUMA
COUNTY		
DAKOTA	47	10
LE SUEUR	510	261
RICE	1,791	436
SCOTT	150	69
TOTAL	2,498	776

DISTRICT 25B

	DFL LARRY HOHNSTADT	R LYNDA BOUDREAU
COUNTY		
LE SUEUR	210	118
RICE	2,491	1,786
WASECA	0	0
TOTAL	2,701	1,904

DISTRICT 26A

	R BOB GUNTHER
COUNTY	
BLUE EARTH	136
MARTIN	741
WATONWAN	248
TOTAL	1,125

DISTRICT 26B

	DFL HENRY KALIS	R RUSS ELMER
COUNTY		
BLUE EARTH	616	239
FARIBAULT	1,273	498
WASECA	300	150
TOTAL	2,189	887

DISTRICT 27A

	DFL TONY SAMUDIO	R DAN DORMAN
COUNTY		
FREEBORN	2,160	1,991
TOTAL	2,160	1,991

DISTRICT 30A

	DFL GERRY WERVEN	R FRAN BRADLEY
COUNTY		
OLMSTED	1,551	1,151
TOTAL	1,551	1,151

DISTRICT 30B

	DFL MARK FREDERICKSON	R DAVE BISHOP
COUNTY		
OLMSTED	1,572	962
TOTAL	1,572	962

DISTRICT 31A

	R BILL KUISLE
COUNTY	
DODGE	7
OLMSTED	1,119
TOTAL	1,126

DISTRICT 31B

	DFL AL HEIN	R GREGORY M. DAVIDS
COUNTY		
FILLMORE	828	730
MOWER	210	174
OLMSTED	192	199
WINONA	461	469
TOTAL	1,691	1,572

DISTRICT 32A

	DFL GENE PELOWSKI JR.	R LINDA M. SEPPEAN
COUNTY		
WINONA	1,330	575
TOTAL	1,330	575

DISTRICT 32B

	DFL TOM MURPHY	R MICHELLE RIFENBERG
COUNTY		

DISTRICT 27B

	DFL ROBERT J LEIGHTON	R JEFF ANDERSON
COUNTY		
MOWER	2,138	758
TOTAL	2,138	758

DISTRICT 28A

	DFL PETE CONNOR	R CONNIE RUTH
COUNTY		
STEELE	980	455
WASECA	552	239
TOTAL	1,532	694

DISTRICT 28B

	R STEVE SVIGGUM
COUNTY	
DODGE	368
GOODHUE	137
OLMSTED	52
STEELE	221
WASECA	17
TOTAL	795

DISTRICT 29A

	DFL DON MAY	DFL GEORGE BATEMAN	R JERRY DEMPSEY
COUNTY			
DAKOTA	1,138	575	496
GOODHUE	1,051	731	1,145
TOTAL	2,189	1,306	1,641

DISTRICT 29B

	DFL KATHERINE C. SPEER	R MIKE OSSKOPP
COUNTY		
GOODHUE	859	409
WABASHA	880	508
TOTAL	1,739	917

FILLMORE	154	120
HOUSTON	479	554
WINONA	396	501
TOTAL	1,029	1,175

DISTRICT 33A

	DFL CHERYL JOHNSON	R ARLON LINDNER
COUNTY		
HENNEPIN	1,943	588
WRIGHT	4	0
TOTAL	1,947	588

DISTRICT 33B

	DFL SHERYL FRIEMAN	R RICH STANEK
COUNTY		
HENNEPIN	2,116	608
TOTAL	2,116	608

DISTRICT 34A

	R STEVE SMITH
COUNTY	
HENNEPIN	781
WRIGHT	272
TOTAL	1,053

DISTRICT 34B

	DFL DOROTHY MUFFETT	R JEFF JOHNSON
COUNTY		
HENNEPIN	2,553	1,310
TOTAL	2,553	1,310

DISTRICT 35A

	R CAROL L. MOLNAU
COUNTY	
CARVER	724
LE SUEUR	37
SCOTT	239
SIBLEY	11
TOTAL	1,011

chapter
Eight Minnesota Votes

372

DISTRICT 35B

	DFL	R
	JIM	MARK
COUNTY	BERG	BUESGENS
SCOTT	1,636	843
TOTAL	1,636	843

DISTRICT 36A

	DFL	R
	GERRIE	CHRIS
COUNTY	BOICE	GERLACH
DAKOTA	2,068	737
TOTAL	2,068	737

DISTRICT 36B

	R
	DAN
COUNTY	McELROY
DAKOTA	476
TOTAL	476

DISTRICT 37A

	DFL	R
	LAX	DENNIS
COUNTY	SUNDAE	OZMENT
DAKOTA	1,458	662
GOODHUE	313	138
TOTAL	1,771	800

DISTRICT 37B

	DFL	R
	LAURI	MARY LIZ
COUNTY	TRAUB	HOLBERG
DAKOTA	1,459	636
SCOTT	343	141
TOTAL	1,802	777

DISTRICT 38A

	DFL	R
	TOM	TIM
COUNTY	WEISBECKER	WILKIN

DISTRICT 41A

	DFL	R
	TODD	ALICE
COUNTY	ANDERSON	SEAGREN
HENNEPIN	2,264	1,231
TOTAL	2,264	1,231

DISTRICT 41B

	DFL	R
	CHARLES	KEN
COUNTY	VAN GUILDER	WOLF
DAKOTA	606	224
HENNEPIN	661	354
SCOTT	521	348
TOTAL	1,788	926

DISTRICT 42A

	DFL	R
	DEB	RON
COUNTY	JAMES	ERHARDT
HENNEPIN	3,373	1,351
TOTAL	3,373	1,351

DISTRICT 42B

	DFL	R
	DAVID W.	ERIK
COUNTY	JOHNSON	PAULSEN
HENNEPIN	2,033	908
TOTAL	2,033	908

DISTRICT 43A

	DFL	R
	MARCIA	TOM
COUNTY	ELAND	WORKMAN
CARVER	1,320	1,052
HENNEPIN	924	495
TOTAL	2,244	1,547

DISTRICT 43B

	R
	BARB
COUNTY	SYKORA

DAKOTA	3,036	1,083
TOTAL	3,036	1,083

DISTRICT 38B

	DFL	R
	GARY P.	TIM
COUNTY	MOORE	PAWLENTY
DAKOTA	2,588	1,192
TOTAL	2,588	1,192

DISTRICT 39A

	DFL	R
	THOMAS W.	LARRY
COUNTY	PUGH	SACHI
DAKOTA	3,846	810
TOTAL	3,846	810

DISTRICT 39B

	CP	CP	DFL	R
	JOSEPH L.	RONALD	BOB	MARK
COUNTY	JESTUS	CLARK	MILBERT	ENGDAHL
DAKOTA	37	10	3,528	819
TOTAL	37	10	3,528	819

DISTRICT 40A

	DFL	R
	DAN	TIM
COUNTY	LARSON	ERLANDER
HENNEPIN	2,294	623
TOTAL	2,294	623

DISTRICT 40B

	DFL	R
	ANN	MARGARET
COUNTY	LENCZEWSKI	CAVANAUGH
HENNEPIN	3,284	800
TOTAL	3,284	800

HENNEPIN	1,276
TOTAL	1,276

DISTRICT 44A

	DFL	R
	BETTY	SUE
COUNTY	FOLLIARD	McCARVILLE
HENNEPIN	3,014	608
TOTAL	3,014	608

DISTRICT 44B

	DFL	R
	NATHAN A.	JIM
COUNTY	BUSCH	RHODES
HENNEPIN	3,041	522
TOTAL	3,041	522

DISTRICT 45A

	R
	RON
COUNTY	ABRAMS
HENNEPIN	850
TOTAL	850

DISTRICT 45B

	CP	DFL	R
	DANIEL ROY	LANCE K.	PEGGY
COUNTY	BLOOMQUIST	NESS	LEPPIK
HENNEPIN	11	3,038	725
TOTAL	11	3,038	725

DISTRICT 46A

	IP	DFL	R
	DAVID M.	MARK	LYNNE
COUNTY	PERLMAN	THOMPSON	OSTERMAN
HENNEPIN	31	2,603	883
TOTAL	31	2,603	883

chapter
Eight Minnesota Votes

374

DISTRICT 46B

	DFL LYNDON R. CARLSON	R TIM OLSON
COUNTY		
HENNEPIN	2,800	733
TOTAL	2,800	733

DISTRICT 47A

	IP JEFF ERICKSON	DFL DARLENE LUTHER	R DEE KORVELA
COUNTY			
HENNEPIN	28	1,635	371
TOTAL	28	1,635	371

DISTRICT 47B

	IP MARY O'CONNER	IP DELL ERIKSSON	DFL DEBRA HILSTROM	R JIM HUBERT
COUNTY				
HENNEPIN	27	17	2,309	478
TOTAL	27	17	2,309	478

DISTRICT 48A

	DFL MARY BOYNTON	R BILL HAAS
COUNTY		
HENNEPIN	2,090	614
TOTAL	2,090	614

DISTRICT 48B

	IP NANCY J. JORGENSEN	DFL STAN KOWALSKI	DFL CONNIE BERNARDY	R GREG PETTERSEN
COUNTY				
ANOKA	40	1,543	2,564	619
RAMSEY	0	3	9	3
TOTAL	40	1,546	2,573	622

DISTRICT 49A

	DFL JERRY NEWTON	R JIM ABELER
COUNTY		
ANOKA	2,375	829
TOTAL	2,375	829

DISTRICT 52B

	DFL GERI EVANS	R CHAR SAMUELSON
COUNTY		
RAMSEY	3,028	723
TOTAL	3,028	723

DISTRICT 53A

	DFL JOELLEN JOHNSON	R PHILIP KRINKIE
COUNTY		
ANOKA	412	111
RAMSEY	2,295	864
TOTAL	2,707	975

DISTRICT 53B

	IP MARGARET BEHRENS	DFL MAUREEN ANDERSON	R CARL JACOBSON
COUNTY			
RAMSEY	37	2,983	995
TOTAL	37	2,983	995

DISTRICT 54A

	DFL MARY JO MCGUIRE	R JULIE WARD
COUNTY		
HENNEPIN	943	205
RAMSEY	3,641	765
TOTAL	4,584	970

DISTRICT 54B

	DFL MINDY GREILING	R ROGER LOVELAND
COUNTY		
RAMSEY	4,013	850
TOTAL	4,013	850

DISTRICT 55A

	DFL JOSHUA T. IRISH	R HARRY MARES
COUNTY		
RAMSEY	2,101	774
WASHINGTON	413	111
TOTAL	2,514	885

	DFL LUANNE S. KOSKINEN	R GERRY HORN
COUNTY		
ANOKA	2,319	623
TOTAL	2,319	623

DISTRICT 50A

	IP GLEN KOTHE	DFL KENNETH J. McINNIS	R TOM HACKBARTH
COUNTY			
ANOKA	32	1,865	1,083
TOTAL	32	1,865	1,083

DISTRICT 50B

	DFL MARIA KING	R KATHY TINGELSTAD
COUNTY		
ANOKA	2,225	1,396
TOTAL	2,225	1,396

DISTRICT 51A

	DFL CHAD T. HOBOT	R ANDY WESTERBERG
COUNTY		
ANOKA	2,085	627
TOTAL	2,085	627

DISTRICT 51B

	DFL JOEL HOLSTAD	R RAY VANDEVEER
COUNTY		
ANOKA	764	266
WASHINGTON	1,718	654
TOTAL	2,482	920

DISTRICT 52A

	IP PHIL RATTÉ	IP SCOTT "HARRY" HECK	DFL BARB GOODWIN	R STEVE MINAR
COUNTY				
ANOKA	35	33	2,955	731
RAMSEY	1	2	298	52
TOTAL	36	35	3,253	783

DISTRICT 55B

	IP CHARLIE MAKIDON	DFL SCOTT WASILUK	R BOB ZICK	R JOE JUAIRE
COUNTY				
RAMSEY	43	2,820	468	413
TOTAL	43	2,820	468	413

DISTRICT 56A

	DFL JOAN M. BEAVER	R MARK HOLSTEN
COUNTY		
WASHINGTON	2,453	3,038
TOTAL	2,453	3,038

DISTRICT 56B

	DFL MIKE REDMOND	R ERIC LIPMAN
COUNTY		
WASHINGTON	3,441	2,888
TOTAL	3,441	2,888

DISTRICT 57A

	DFL NORA SLAWIK	R JIM SEIFERT
COUNTY		
RAMSEY	1,110	404
WASHINGTON	2,109	891
TOTAL	3,219	1,295

DISTRICT 57B

	DFL SHARON MARKO	R GENE ANDERSON
COUNTY		
WASHINGTON	2,522	844
TOTAL	2,522	844

DISTRICT 58A

	IP DON HANSEN	DFL JOE MULLERY	R TIMOTHY A. DAVIS SR.
COUNTY			
HENNEPIN	48	2,285	242
TOTAL	48	2,285	242

chapter
Eight Minnesota Votes

376

DISTRICT 58B

	DFL GREGORY GRAY	R JEFF SCOTT
COUNTY		
HENNEPIN	1,165	100
TOTAL	1,165	100

DISTRICT 59A

	DFL LEN BIERNAT	R GERRY MACHOWICZ
COUNTY		
HENNEPIN	3,399	412
TOTAL	3,399	412

DISTRICT 59B

	DFL PHYLLIS KAHN	DFL BRIAN T. BIELE	R BEN BOWMAN
COUNTY			
HENNEPIN	2,329	1,096	193
TOTAL	2,329	1,096	193

DISTRICT 60A

	IP RAHN V WORKCUFF	DFL MARGARET ANDERSON KELLIHER	R LAURIE EIBENSTEINER
COUNTY			
HENNEPIN	57	4,061	344
TOTAL	57	4,061	344

DISTRICT 60B

	IP DENN J. EVANS	DFL SCOTT DIBBLE	R ADAM STENBERG
COUNTY			
HENNEPIN	74	4,559	362
TOTAL	74	4,559	362

DISTRICT 61A

	IP LAVERNE TURNER	DFL KAREN CLARK	R GREGORY J. DOLCE
COUNTY			
HENNEPIN	39	1,593	146
TOTAL	39	1,593	146

DISTRICT 63B

	DFL MARK S. GLEASON	R KRISTIAN OLAV DAHL
COUNTY		
HENNEPIN	3,122	687
TOTAL	3,122	687

DISTRICT 64A

	DFL MATT ENTENZA	R RORY KOCH
COUNTY		
RAMSEY	5,739	603
TOTAL	5,739	603

DISTRICT 64B

	IP JIM HORWATH	DFL MICHAEL PAYMAR	R JOHN KRENIK
COUNTY			
RAMSEY	81	5,548	949
TOTAL	81	5,548	949

DISTRICT 65A

	IP CY THAO	DFL ANDY DAWKINS	R FRED TENNISON	R LUCKY ROSENBLUM
COUNTY				
RAMSEY	57	2,660	130	95
TOTAL	57	2,660	130	95

DISTRICT 65B

	IP JOHN BIRRENBACH	DFL CARLOS MARIANI	R LAURA MUELLER
COUNTY			
RAMSEY	82	2,805	302
TOTAL	82	2,805	302

DISTRICT 66A

	DFL TOM OSTHOFF	R GLEN R. ANDERSON
COUNTY		
RAMSEY	2,558	291
TOTAL	2,558	291

chapter Eight Minnesota Votes

DISTRICT 61B

COUNTY	IP ROBERT W. ANDERSON	DFL NEVA WALKER	R ANDY LINDBERG
HENNEPIN	40	2,087	126
TOTAL	40	2,087	126

DISTRICT 62A

COUNTY	IP MARY MELLEN	DFL JIM DAVNIE	R ORLANDO OCHOADA
HENNEPIN	83	3,803	293
TOTAL	83	3,803	293

DISTRICT 62B

COUNTY	DFL WES SKOGLUND	R KAREN MATHIAS
HENNEPIN	4,220	515
TOTAL	4,220	515

DISTRICT 63A

COUNTY	IP RON LISCHEID	DFL JEAN WAGENIUS	R MICHAEL LEMIEUX
HENNEPIN	50	4,979	602
TOTAL	50	4,979	602

DISTRICT 66B

COUNTY	DFL ALICE HAUSMAN	R JEFF CARNES
RAMSEY	4,163	514
TOTAL	4,163	514

DISTRICT 67A

COUNTY	DFL TIM MAHONEY	R ANDY LAMOTTE
RAMSEY	2,518	272
TOTAL	2,518	272

DISTRICT 67B

COUNTY	DFL SHELDON JOHNSON	DFL ALY XIONG	R SCOTT ZIMMER
RAMSEY	2,376	831	447
TOTAL	2,376	831	447

NOVEMBER 7, 2000 STATE GENERAL ELECTION

VOTER REGISTRATION AND VOTER PARTICIPATION BY COUNTY

COUNTY	PERSONS REGISTERED AS OF 7AM	PERSONS REGISTERED ON ELECTION DAY	PERSONS VOTING BY	PERSONS VOTING BY	TOTAL PERSONS VOTING	VOTING AGE POPULATION ESTIMATE	PERCENT TURNOUT
			ABSENTEE BALLOT REGULAR	ABSENTEE BALLOT FEDERAL			
AITKIN	9,712	1,028	815	30	8,322	11,104	74.95
ANOKA	164,020	26,994	7,185	43	146,014	214,843	67.96
BECKER	16,137	2,609	1,231	0	14,511	21,483	67.55
BELTRAMI	20,569	4,084	1,050	8	17,535	27,752	63.18
BENTON	17,869	3,443	757	1	15,134	24,660	61.37
BIG STONE	3,363	333	711	0	3,002	4,228	71.01
BLUE EARTH	30,480	7,243	1,563	1	27,694	42,259	65.53
BROWN	15,336	1,932	776	0	13,011	20,092	64.76
CARLTON	17,113	2,577	957	0	15,231	23,254	65.50
CARVER	39,260	6,851	2,079	0	35,397	47,497	74.52
CASS	16,065	1,968	1,240	3	13,765	19,967	68.94
CHIPPEWA	7,374	956	434	0	6,432	9,657	66.60
CHISAGO	25,053	4,693	1,318	0	22,188	29,645	74.85
CLAY	26,075	5,700	1,512	0	23,537	39,312	59.87
CLEARWATER	4,321	643	251	0	3,859	5,849	65.97
COOK	3,254	268	245	0	2,856	3,713	76.91
COTTONWOOD	7,420	760	376	73	6,277	8,989	69.83
CROW WING	33,357	4,602	2,813	1	28,311	39,213	72.20
DAKOTA	206,338	33,605	11,892	14	182,781	249,992	73.11
DODGE	9,521	1,595	394	0	8,417	12,099	69.57
DOUGLAS	19,491	2,867	1,620	8	17,319	23,293	74.35
FARIBAULT	9,862	987	680	0	8,481	12,229	69.35
FILLMORE	11,793	1,619	457	1	10,323	15,244	67.72
FREEBORN	18,340	2,712	1,083	0	16,331	23,981	68.10
GOODHUE	26,227	3,698	1,278	0	22,599	31,755	71.17
GRANT	4,240	438	292	15	3,649	4,588	79.53
HENNEPIN	657,599	118,839	41,658	274	576,390	825,710	69.81
HOUSTON	11,280	1,874	467	47	10,307	14,194	72.61
HUBBARD	11,395	1,294	932	0	9,701	12,662	76.62
ISANTI	17,731	2,634	895	0	15,064	21,561	69.87
ITASCA	24,309	3,108	1,473	0	22,092	32,508	67.96
JACKSON	6,721	687	366	0	5,513	8,447	65.26
KANABEC	7,996	1,077	370	0	6,834	10,244	66.71
KANDIYOHI	22,479	3,037	1,513	0	19,554	29,556	66.16
KITTSON	3,129	238	204	2	2,661	3,922	67.85
KOOCHICING	8,102	1,003	792	4	6,979	11,355	61.46
LAC QUI PARLE	4,983	479	296	2	4,497	5,877	76.52
LAKE	7,390	719	546	1	6,659	8,440	78.90
LAKE OF THE WOODS	2,400	205	192	1	2,218	3,416	64.93
LE SUEUR	14,562	1,970	697	0	12,478	18,348	68.01
LINCOLN	3,884	442	193	0	3,383	4,840	69.89

LYON	13,820	2,409	701	1	11,650	17,883	65.15
MCLEOD	19,098	2,774	783	0	15,585	24,979	62.39
MAHNOMEN	2,551	370	151	0	2,252	3,525	63.89
MARSHALL	5,751	694	190	33	5,255	7,332	71.68
MARTIN	12,124	1,409	859	1	10,599	16,336	64.88
MEEKER	12,590	1,914	694	1	10,814	15,635	69.17
MILLE LACS	12,075	1,747	683	0	10,376	15,448	67.17
MORRISON	16,673	2,645	990	2	14,875	21,379	69.58
MOWER	20,976	2,856	1,405	2	18,750	28,234	66.41
MURRAY	5,626	518	326	0	4,819	7,097	67.90
NICOLLET	17,377	3,906	866	0	15,445	21,802	70.84
NOBLES	11,200	1,133	687	0	9,032	14,371	62.85
NORMAN	4,316	482	219	0	3,675	5,583	65.82
OLMSTED	69,497	11,933	4,637	23	59,820	87,930	68.03
OTTER TAIL	32,031	4,656	2,500	9	28,795	41,612	69.20
PENNINGTON	7,472	1,217	428	1	6,406	10,034	63.85
PINE	14,048	2,347	753	0	13,195	17,926	73.61
PIPESTONE	6,064	520	395	0	5,003	7,291	68.62
POLK	15,452	2,544	1,420	0	14,368	22,468	63.95
POPE	6,756	1,178	496	0	6,066	8,030	75.54
RAMSEY	282,897	48,159	15,834	100	245,791	369,359	66.55
RED LAKE	2,579	275	141	2	2,114	2,998	70.52
REDWOOD	9,209	966	490	1	7,844	12,007	65.33
RENVILLE	9,605	927	524	0	8,234	12,357	66.63
RICE	33,301	4,739	1,651	0	26,244	41,271	63.59
ROCK	5,622	824	468	0	5,068	7,060	71.78
ROSEAU	8,109	1,307	531	2	7,223	11,180	64.61
SAINT LOUIS	122,476	19,994	7,041	125	107,784	148,437	72.61
SCOTT	48,080	8,909	2,406	0	44,051	58,054	75.88
SHERBURNE	36,089	6,180	1,953	5	30,982	43,735	70.84
SIBLEY	8,361	1,072	388	0	7,446	10,755	69.23
STEARNS	72,870	14,898	2,877	3	63,483	95,362	66.57
STEELE	18,179	3,095	966	7	16,245	23,213	69.98
STEVENS	6,982	1,142	306	1	5,798	7,761	74.71
SWIFT	6,062	702	368	33	5,487	8,684	63.18
TODD	13,383	1,557	653	0	11,326	17,111	66.19
TRAVERSE	2,429	173	225	0	2,119	3,158	67.11
WABASHA	12,049	1,860	510	77	10,823	15,344	70.53
WADENA	7,461	961	451	0	6,428	9,736	66.02
WASECA	10,295	1,585	507	0	8,973	13,475	66.59
WASHINGTON	121,095	18,654	7,764	5	107,331	144,146	74.46
WATONWAN	6,156	808	337	0	5,188	8,511	60.96
WILKIN	3,866	475	260	2	3,342	5,320	62.82
WINONA	27,348	6,017	982	63	24,402	36,668	66.55
WRIGHT	48,104	9,037	2,318	3	43,774	60,218	72.69
YELLOW MEDICINE	6,515	776	311	1	5,570	8,405	66.27
TOTAL	2,801,169	464,155	163,048,	1032	2,457,156	3,547,000	69.30

VOTE FOR PRESIDENT AND VICE PRESIDENT: NOVEMBER 7, 2000 GENERAL ELECTION

COUNTY	CP PHILLIPS AND FRAZIER	DFL GORE AND LIEBERMAN	R BUSH AND CHENEY	SWP HARRIS AND TROWE	RPM BUCHANAN AND FOSTER	RP HAGELIN AND GOLDBABER	LIB BROWNE AND OLIVIER	GP NADER AND LADUKE	WRITE-IN MARCUS AND TBD	WRITE-IN MOONEY AND HEIBERGER	WRITE-IN STRICKLAND AND MARTLE
AITKIN	18	3,830	3,755	4	220	10	20	403	0	0	0
ANOKA	225	68,008	69,256	38	1,040	150	286	6,616	0	0	0
BECKER	16	5,253	8,152	13	264	20	24	591	0	0	0
BELTRAMI	23	7,301	8,346	8	211	17	42	1,269	0	0	0
BENTON	33	6,009	7,663	11	278	17	35	862	0	0	0
BIG STONE	3	1,430	1,370	2	59	0	7	109	0	0	0
BLUE EARTH	33	12,329	12,942	13	238	28	58	1,761	0	0	0
BROWN	19	4,650	7,370	8	200	11	15	561	0	0	0
CARLTON	17	8,620	5,578	9	183	16	24	634	0	0	0
CARVER	37	12,462	20,790	16	221	32	82	1,381	0	0	0
CASS	23	5,534	7,134	8	197	14	20	663	0	0	0
CHIPPEWA	12	2,952	2,977	8	113	9	13	268	0	0	0
CHISAGO	28	9,593	10,937	12	239	18	44	1,116	0	0	0
CLAY	32	10,128	11,712	15	428	27	53	963	0	0	0
CLEARWATER	8	1,466	2,137	1	69	5	4	134	0	0	0
COOK	25	1,171	1,295	1	25	5	8	290	0	0	0
COTTONWOOD	11	2,503	3,369	5	74	4	7	208	0	0	0
CROW WING	40	11,255	15,035	16	398	35	35	1,314	0	0	0
DAKOTA	193	85,446	87,250	53	989	138	381	7,799	0	0	0
DODGE	15	3,370	4,213	2	96	9	18	327	0	0	0
DOUGLAS	30	6,352	9,811	6	218	13	29	746	0	0	0
FARIBAULT	14	3,624	4,336	11	113	11	6	309	0	0	0
FILLMORE	7	5,020	4,646	4	95	10	32	409	0	0	0
FREEBORN	29	8,514	6,843	7	138	20	33	555	0	0	0
GOODHUE	34	9,981	10,852	10	233	20	34	1,093	0	0	0
GRANT	5	1,507	1,804	2	81	7	4	214	0	0	0
HENNEPIN	504	307,599	225,657	176	2,300	486	1,537	35,584	1	2	0
HOUSTON	10	4,502	5,077	3	117	9	28	421	0	0	0
HUBBARD	14	3,632	5,307	6	131	12	25	484	1	1	0
ISANTI	18	6,247	7,668	11	175	18	39	753	0	0	0
ITASCA	56	10,583	9,545	11	296	37	49	1,137	0	0	0
JACKSON	10	2,364	2,773	4	77	10	6	194	0	0	0
KANABEC	11	2,831	3,480	9	108	11	17	344	0	0	0
KANDIYOHI	26	8,220	10,026	8	228	18	25	734	0	0	0
KITTSO	10	1,107	1,353	2	88	6	3	68	0	0	0
KOOCHICHING	10	2,903	3,523	7	101	15	18	302	0	0	0
LAC QUI PARLE	7	2,244	1,941	3	87	4	7	160	0	0	0
LAKE	10	3,579	2,465	1	58	12	12	426	0	0	0
LAKE OF THE WOODS	5	848	1,216	2	33	5	4	74	0	0	0
LE SUEUR	10	5,361	6,138	6	183	11	19	603	0	0	0
LINCOLN	13	1,590	1,513	1	54	2	6	105	0	0	0
LYON	27	4,737	6,087	7	144	10	17	460	0	0	0
MCLEOD	29	5,609	8,782	9	231	23	30	681	0	0	0
MAHNOMEN	2	921	1,122	2	71	5	5	96	0	0	0
MARSHALL	10	1,910	2,912	4	191	4	5	160	3	0	0
MARTIN	22	4,166	5,686	3	96	16	6	376	0	0	0
MEEKER	35	4,402	5,520	7	174	9	8	517	0	0	0

MILLE LACS	15	4,376	5,223	6	156	9	20	448	0	0	0
MORRISON	28	5,274	8,197	9	493	19	24	633	0	0	0
MOWER	35	10,693	6,873	14	143	13	31	678	0	0	0
MURRAY	11	2,093	2,407	6	73	5	7	149	2	0	0
NICOLLET	15	7,041	7,221	4	169	10	25	842	0	0	0
NOBLES	10	3,760	4,766	5	72	6	15	238	0	0	0
NORMAN	7	1,575	1,808	2	115	3	8	123	0	0	0
OLMSTED	85	25,822	30,641	26	369	42	209	2,198	0	0	0
OTTER TAIL	51	9,844	16,963	13	450	24	46	1,120	0	0	0
PENNINGTON	8	2,458	3,380	5	193	10	11	255	0	0	0
PINE	23	6,148	5,854	7	258	15	29	734	0	0	0
PIPESTONE	10	1,970	2,693	4	64	5	6	140	2	0	0
POLK	18	5,764	7,609	9	337	14	20	369	0	0	0
POPE	7	2,771	2,808	0	123	6	8	264	0	0	0
RAMSEY	341	138,470	87,669	104	1,395	222	555	15,522	0	0	0
RED LAKE	5	830	1,090	7	88	0	2	68	0	0	0
REDWOOD	21	2,681	4,589	2	123	4	14	314	0	0	0
RENVILLE	11	3,533	4,036	5	171	6	5	355	0	0	0
RICE	38	13,140	10,876	12	234	20	62	1,639	0	0	0
ROCK	16	2,081	2,772	0	18	2	5	116	0	0	0
ROSEAU	5	2,128	4,695	6	126	6	24	176	0	0	0
SAINT LOUIS	186	64,237	35,420	40	977	87	227	6,290	0	0	0
SCOTT	46	17,503	23,954	15	307	38	101	1,829	0	0	0
SHERBURNE	23	12,109	16,813	16	289	33	51	1,501	0	0	0
SIBLEY	19	2,687	4,087	3	156	6	16	361	0	0	0
STEARNS	87	24,800	32,402	33	1,131	68	129	3,820	6	0	0
STEELE	22	6,900	8,223	6	179	14	25	697	0	0	0
STEVENS	4	2,434	2,831	5	68	8	9	393	0	0	0
SWIFT	11	2,698	2,376	1	118	11	4	218	0	0	0
TODD	18	4,132	6,031	7	388	14	17	485	0	0	0
TRAVERSE	3	884	1,074	2	54	1	2	86	0	0	0
WABASHA	17	4,522	5,245	5	136	6	29	571	0	0	0
WADENA	11	2,251	3,733	4	115	7	8	253	0	0	0
WASECA	12	3,694	4,608	2	129	8	13	398	0	0	0
WASHINGTON	93	49,637	51,502	21	582	74	199	4,891	2	4	4
WATONWAN	10	2,258	2,562	3	79	6	4	212	0	0	0
WILKIN	6	1,046	2,032	3	129	9	3	77	0	0	0
WINONA	41	11,069	10,773	8	190	37	50	1,750	0	0	0
WRIGHT	115	16,762	23,861	31	485	53	82	1,977	0	0	0
YELLOW MEDICINE	19	2,528	2,598	6	121	4	7	232	0	0	0
TOTAL	3,272	1,168,266	1,109,659	1,022	22,166	2,294	5,282	126,696	17	7	4

Constitution Party of Minnesota Electors Pledged to Howard Phillips for President and Curt Frazier for Vice President: Kent Berdahl, Dennis Burda, Leo Heinze, Tammy Houle, Howard Ives, Don Kochler, Renee Lavoie, Viola Maehren, Marilyn Nibbe, Marcia Stromgren. **Democratic-Farmer-Labor Party Electors Pledged to Al Gore for President and Joe Lieberman for Vice President:** Carol Bartels, Prudy Cameron, Joan Campbell, Elmer Deutschmann, Elizabeth Kalisch, Matthew Little, Glenda Meixell, John Meuers, Janis Ray, Georgianna Ruzieh. **Republican Party of Minnesota Electors Pledged to George W. Bush for President and Dick Cheney for Vice President:** Rudy Boschwitz, Neal Breitbarth, Ron Britton, Rich Chandler, Todd Ciresi, David Durenberger, John McCallum, Lynn Swon, Armin Tesch, Mitch Thompson. **Socialist Workers Party Electors Pledged to James Harris for President and Margaret Trowe for Vice President:** Jennifer Benton, Rebecca Ellis, Barbara Engstrom, David Finch, Caroline Fowlkes, Alan Grady, Louise Halverson, Martin Knachele, Bernadette M. Kuhn, Michael Pennock. **Reform Party Minnesota Electors Pledged to Pat Buchanan for President and Ezola Foster for Vice President:** Patricia Ann Commerford, Oliver Joseph Dufresne, Arthur Alphonse Herkenhoff, Mary Kay Hollenkamp, Anna Carroll Johnston, Christopher Kimsal, Mary Therese McCoy, Mary Jane Moore, Therese Ann Olson, David Gordon Racer Jr. **Reform Party Electors Pledged to John Hagelin for President and Nat Goldhaber for Vice President:** Diane Bolter, Stan Estes, Daniel Hinkley, Tom Koors, Rachel Nelson, Barbara Rainbow, Mark Rainbow, Catherine Tierney, Patrick Tierney, June Varner. **Libertarian Party Electors Pledged to Harry Browne for President and Art Olivier for Vice President:** Ed Contoski, Frank J.Germann, Genny Houston, Christie Iverson, Debby Jass, Felicia O'Brien, Rich Osness, Grant Rostig, Robert R. Smith, Linda Souba. **Green Party Electors Pledged to Ralph Nader for President and Winona LaDuke for Vice President:** Bruce Anderson, Elizabeth Barnum, Lisa Brandt, Donald Forsberg, Cameron Gordon, Holle Brian, Patricia Hurd, Nicolas Raleigh, Joel Sipress, Dean Zimmermann. **Electors Pledged to Declared Write-In Candidate Eddie Bernard Marcus for President and No Person for Vice President:** William Annice, Andre English, Billy Gamble, Clazell Gamble, Dean Johnson, James Ness, Nelson Sofp, Kevin Vancal, Joyce Williams, Willie Williams. **Electors Pledged to Declared Write-In Candidates Beatrice J. Mooney for President and Deb Heiberger for Vice President:** Peter Kelley, Jon Kroschel. **Electors Pledged to Declared Write-In Candidates Gloria Dawn Strickland for President and Sharon Martle for Vice President:** Ted Busser, Howard Crutcher, Kristy Hall, Jamica Monger, Malik S. Nasser, Donald Nix, Mandy Peterson, Allison Reinke, Michael Schweider, Landon W. Smith.

VOTE FOR UNITED STATES SENATOR BY COUNTY: NOVEMBER 7, 2000 GENERAL ELECTION

COUNTY	CP DAVID SWAN	IP JAMES "JIM" GIBSON	DFL MARK DAYTON	R ROD GRAMS	SWP REBECCA ELLIS	LIB ERIK D. PAKIESER	GRP DAVID DANIELS	WRITE-IN OLE SAVIOR
AITKIN	54	362	4,306	3,357	47	20	83	0
ANOKA	582	9,173	64,681	68,018	740	318	1,059	0
BECKER	60	354	6,022	7,543	86	0	115	0
BELTRAMI	62	584	8,123	7,902	130	44	238	0
BENTON	69	955	6,396	7,157	91	36	135	0
BIG STONE	15	111	1,621	1,177	13	11	17	1
BLUE EARTH	115	1,610	12,657	12,110	215	101	340	0
BROWN	75	511	5,295	6,731	64	16	70	0
CARLTON	46	444	9,148	5,261	41	28	91	0
CARVER	119	2,114	12,219	19,959	136	87	220	0
CASS	73	510	6,289	6,422	87	27	133	0
CHIPPEWA	27	278	3,294	2,668	26	6	46	0
CHISAGO	84	1,468	9,289	10,663	108	46	187	0
CLAY	58	611	11,647	10,293	134	91	176	0
CLEARWATER	12	77	1,575	2,069	21	11	20	0
COOK	28	86	1,377	1,224	20	15	43	0
COTTONWOOD	24	224	2,807	3,049	25	7	40	0
CROW WING	82	1,251	13,122	13,199	122	55	198	0
DAKOTA	574	11,995	82,412	83,356	823	471	1,225	0
DODGE	35	281	3,491	4,098	39	25	64	0
DOUGLAS	78	738	7,257	8,783	101	26	91	0
FARIBAULT	32	312	3,949	3,967	60	18	62	0
FILLMORE	23	225	4,976	4,747	60	38	88	0
FREEBORN	53	577	8,642	6,660	72	35	80	0
GOODHUE	80	1,187	9,939	10,679	120	51	145	0
GRANT	18	187	1,787	1,572	19	5	27	0
HENNEPIN	1,738	43,162	298,660	212,718	3,107	1,902	6,823	1
HOUSTON	44	227	4,316	5,106	86	56	93	0
HUBBARD	60	357	4,119	4,825	42	26	101	0
ISANTI	63	932	5,983	7,666	82	51	124	0
ITASCA	126	622	11,855	8,710	91	51	199	0
JACKSON	21	178	2,614	2,532	20	18	33	0
KANABEC	28	370	2,948	3,289	39	25	62	0
KANDIYOHI	62	893	9,120	8,947	119	38	102	0
KITTSON	15	41	1,415	1,119	13	3	16	0
KOOCHICHING	21	184	3,323	3,211	25	18	36	0
LAC QUI PARLE	28	181	2,431	1,774	18	2	24	0
LAKE	12	190	3,731	2,491	26	18	54	0
LAKE OF THE WOODS	8	51	1,001	1,085	15	7	15	0
LE SUEUR	50	628	5,479	5,964	69	23	87	0
LINCOLN	32	95	1,629	1,496	12	5	23	0
LYON	66	434	5,221	5,525	61	23	84	0
MCLEOD	106	894	5,921	8,228	92	33	97	0
MAHONOMEN	7	56	1,161	948	14	6	13	0
MARSHALL	16	106	2,510	2,482	20	5	16	0
MARTIN	41	414	4,631	5,173	54	19	48	0

MEEKER	73	552	4,595	5,284	62	15	80	0
MILLE LACS	57	598	4,457	4,976	55	24	74	0
MORRISON	86	645	6,185	7,489	100	30	111	0
MOWER	66	445	10,997	6,624	81	53	123	0
MURRAY	38	174	2,220	2,233	25	4	34	1
NICOLLET	56	863	7,154	6,866	86	36	157	0
NOBLES	44	292	3,889	4,384	57	24	67	0
NORMAN	7	76	1,948	1,543	23	11	14	0
OLMSTED	168	2,178	27,073	28,300	260	245	397	0
OTTER TAIL	160	936	11,587	15,235	148	64	192	0
PENNINGTON	27	144	3,187	2,807	45	24	51	1
PINE	65	718	6,460	5,494	69	40	144	0
PIPESTONE	27	150	2,076	2,456	37	23	43	0
POLK	48	271	6,954	6,602	100	29	61	0
POPE	22	304	2,942	2,653	31	12	24	0
RAMSEY	816	17,948	135,852	82,698	1,407	688	2,300	0
RED LAKE	6	40	1,115	896	13	4	12	0
REDWOOD	48	338	3,005	4,252	41	13	43	0
RENVILLE	53	398	3,801	3,737	47	13	53	0
RICE	77	1,509	12,649	10,953	184	76	261	0
ROCK	41	164	2,146	2,488	30	14	38	0
ROSEAU	16	127	2,783	4,113	31	20	30	0
SAINT LOUIS	348	3,319	67,519	33,773	397	290	1,008	0
SCOTT	127	2,627	16,939	23,271	208	105	316	0
SHERBURNE	125	1,867	11,742	16,476	175	58	232	0
SIBLEY	42	403	3,004	3,773	38	10	52	0
STEARNS	274	3,627	26,343	30,348	393	137	566	0
STEELE	68	777	6,946	7,932	114	35	148	0
STEVENS	19	298	2,635	2,640	42	12	45	0
SWIFT	30	228	2,925	2,167	21	7	38	0
TODD	66	371	4,781	5,699	75	21	73	0
TRAVERSE	10	79	1,033	954	8	3	12	0
WABASHA	33	432	4,800	5,088	72	41	80	0
WADENA	36	240	2,599	3,388	38	19	41	0
WASECA	30	472	3,740	4,468	45	25	55	0
WASHINGTON	297	6,936	48,597	49,193	435	203	678	0
WATONWAN	20	245	2,372	2,390	27	9	36	0
WILKIN	15	72	1,389	1,758	24	9	12	0
WINONA	124	701	11,261	10,596	258	121	376	0
WRIGHT	190	2,573	16,663	23,123	212	95	292	0
YELLOW MEDICINE	38	206	2,801	2,401	37	9	35	0
TOTAL	8,915	140,583	1,181,553	1,047,474	12,956	6,588	21,447	4

VOTE FOR UNITED STATES REPRESENTATIVE BY COUNTY: NOVEMBER 7, 2000 GENERAL ELECTION

FIRST DISTRICT

COUNTY	DFL MARY RIEDER	R GIL GUTKNECHT	LIB RICH OSNESS
BLUE EARTH	11,772	14,125	670
DAKOTA	1,928	2,848	103
DODGE	2,774	5,101	143
FARIBAULT	3,236	4,997	126
FILLMORE	3,996	6,018	156
FREEBORN	7,061	8,738	243
GOODHUE	8,940	12,573	397
HOUSTON	3,956	5,906	161
LE SUEUR	3,673	4,475	155
MOWER	9,020	8,865	458
NICOLLET	2,900	3,786	121
OLMSTED	21,855	35,387	1,062
RICE	12,143	12,471	443
SCOTT	769	1,164	54
STEELE	6,144	9,473	290
WABASHA	4,078	6,170	209
WASECA	3,367	5,270	151
WINONA	10,334	12,468	498
TOTAL	117,946	159,835	5,440

SECOND DISTRICT

COUNTY	CP DENNIS A. BURDA	IP GERALD W. BREKKE	DFL DAVID MINGE	R MARK KENNEDY	LIB RON HELWIG
BIG STONE	18	65	1,726	1,122	21
BROWN	50	299	5,616	6,610	69
CARVER	115	906	14,202	18,598	256
CHIPPEWA	15	112	3,728	2,446	26
COTTONWOOD	15	116	2,992	2,991	30
HENNEPIN	0	0	0	0	0
JACKSON	9	130	2,800	2,434	29
KANDIYOHI	47	348	9,843	8,823	100
LAC QUI PARLE	15	83	2,656	1,666	13
LE SUEUR	12	136	2,020	1,636	29
LINCOLN	29	86	1,761	1,380	13
LYON	43	225	5,589	5,475	45
MCLEOD	99	455	6,707	7,816	112
MARTIN	20	235	4,754	5,210	51
MEEKER	91	317	5,115	4,906	105
MURRAY	15	140	2,342	2,203	23
NICOLLET	29	374	4,463	3,274	72
NOBLES	22	202	4,380	4,158	45
PIPESTONE	17	119	2,367	2,303	37

FIFTH DISTRICT

COUNTY	CP RENEE LAVOI	IP ROB TOMICH	DFL MARTIN OLAV SABO	R FRANK TAYLOR	LIB CHUCK P. CHARNSTROM
HENNEPIN	4,522	11,323	17,6629	58,191	4,480
TOTAL	4,522	11,323	17,6629	58,191	4,480

SIXTH DISTRICT

COUNTY	CP RALPH A. HUBBARD	DFL BILL LUTHER	R JOHN KLINE
ANOKA	3,894	71,427	65,779
DAKOTA	2,314	52,682	55,336
WASHINGTON	2,376	52,231	49,785
TOTAL	8,584	176,340	170,900

SEVENTH DISTRICT

COUNTY	CP OWEN SIVERTSON	DFL COLLIN C. PETERSON	R GLEN MENZE
BECKER	274	10,011	3,846
BELTRAMI	324	11,569	4,713
BENTON	345	7,357	3,377
CLAY	405	17,095	5,070
CLEARWATER	63	2,574	1,088
DOUGLAS	318	10,375	5,903
GRANT	88	2,490	1,009
HUBBARD	195	5,924	3,205
KITTSOON	39	2,052	518
LAKE OF THE WOODS	34	1,485	620
MAHNOMEN	54	1,585	545
MARSHALL	67	4,002	1,071
MORRISON	135	3,358	1,558
NORMAN	55	2,852	696
OTTER TAIL	548	18,325	9,089
PENNINGTON	103	4,751	1,354
POLK	201	10,760	2,939
POPE	97	3,729	2,041
RED LAKE	39	1,669	351
ROSEAU	96	4,694	2,276
SHERBURNE	85	2,554	1,201
STEARNS	1,368	38,195	17,868
STEVENS	108	3,622	1,712
TODD	269	7,269	3,259
TRAVERSE	38	1,448	588

WADENA	150	3,745	2,368
WILKIN	52	2,281	910
TOTAL	5,550	185,771	79,175

EIGHTH DISTRICT

	DFL	R	IND
	JAMES L.	BOB	MIKE
COUNTY	OBERSTAR	LEMEN	DARLING
AITKIN	5,198	2,337	648
BENTON	2,017	965	248
CARLTON	11,342	2,942	650
CASS	7,741	4,618	878
CHISAGO	12,360	6,891	1,828
COOK	1,829	722	210
CROW WING	16,717	8,999	1,723
ISANTI	8,359	4,998	1,218
ITASCA	14,489	5,839	1,156
KANABEC	4,164	2,008	480
KOOCHICHING	4,780	1,320	627
LAKE	4,890	1,197	386
MILLE LACS	6,151	3,086	787
MORRISON	5,994	2,474	639
PINE	8,624	3,047	1,123
SAINT LOUIS	81,388	18,618	5,209
SHERBURNE	14,051	9,829	1,857
TOTAL	210,094	79,890	19,667

REDWOOD	31	158	3,123	4,338	47
RENVILLE	31	167	4,143	3,656	47
ROCK	13	119	2,442	2,344	22
SCOTT	130	1,026	14,345	14,789	300
SIBLEY	36	222	3,471	3,467	50
STEARNS	3	46	948	936	10
SWIFT	11	101	3,064	2,201	20
WATONWAN	22	167	2,634	2,217	18
WRIGHT	376	1,417	18,359	19,807	322
YELLOW MEDICINE	23	104	3,212	2,151	17
TOTAL	1,337	7,875	138,802	138,957	1,929

THIRD DISTRICT

	CP	DFL	R	LIB
	ARNE	SUE	JIM	BOB
COUNTY	NISKA	SHUFF	RAMSTAD	ODDEN
DAKOTA	306	9,297	20,442	510
HENNEPIN	2,533	85,563	194,033	4,547
SCOTT	101	2,737	6,831	190
WRIGHT	30	622	1,265	55
TOTAL	2,970	98,219	222,571	5,302

FOURTH DISTRICT

	CP	JP	DFL	R
	NICHOLAS	TOM	BETTY	LINDA
COUNTY	SKRIVANEK	FOLEY	McCOLLUM	RUNBECK
DAKOTA	175	7,064	14,035	9,755
HENNEPIN	14	595	1,479	1,266
RAMSEY	1,096	48,240	114,889	72,831
TOTAL	1,285	55,899	130,403	83,852

VOTE FOR SUPREME COURT BY COUNTY: NOVEMBER 7, 2000 GENERAL ELECTION

COUNTY	<u>CHIEF JUSTICE-SUPREME COURT</u>		<u>ASSOCIATE JUSTICE-SEAT 1</u>		<u>ASSOCIATE JUSTICE-SEAT 2</u>		<u>ASSOCIATE JUSTICE-SEAT 4</u>	
	KATHLEEN A. BLATZ	BURTON RANDALL HANSON	GREG CARLSON WERSAL	JAMES H. GILBERT	JOAN ERICKSEN LANCASTER	JOHN HANCOCK	TOM STRAHAN	RUSSELL A. ANDERSON
AITKIN	4,408	2,457	2,494	4,176	3,983	2,660	2,416	4,113
ANOKA	78,917	35,079	39,897	70,952	65,567	44,110	42,214	65,798
BECKER	8,311	3,860	3,748	8,178	7,316	4,513	3,480	8,252
BELTRAMI	9,852	4,064	4,247	9,078	8,832	4,478	3,374	10,095
BENTON	8,275	4,043	3,881	8,073	7,281	4,627	3,987	7,824
BIG STONE	1,609	913	794	1,686	1,553	926	746	1,740
BLUE EARTH	15,977	6,271	7,417	14,050	13,288	7,911	6,640	14,220
BROWN	7,728	3,128	3,774	6,900	6,756	3,694	2,843	7,541
CARLTON	9,273	3,826	3,509	9,344	8,366	4,365	3,706	8,937
CARVER	20,034	7,894	8,515	18,445	16,715	9,872	9,305	16,779
CASS	7,566	3,591	3,623	7,059	6,569	4,074	3,567	6,913
CHIPPEWA	3,883	1,646	1,768	3,640	3,610	1,779	1,391	3,948
CHISAGO	11,695	5,931	6,091	10,974	10,128	6,831	6,296	10,386
CLAY	14,509	4,953	5,407	13,567	13,215	5,833	5,149	13,461
CLEARWATER	2,106	1,097	1,178	1,972	1,908	1,231	977	2,124
COOK	1,716	542	676	1,453	1,496	641	611	1,461
COTTONWOOD	3,918	1,383	1,527	3,616	3,342	1,724	1,384	3,635
CROW WING	16,297	7,197	7,216	15,414	14,097	8,507	7,385	14,923
DAKOTA	106,285	37,938	42,882	95,021	87,778	48,565	46,741	86,884
DODGE	4,727	2,201	1,873	4,826	4,085	2,571	1,935	4,650
DOUGLAS	10,716	3,724	4,428	9,319	9,230	4,546	4,037	9,552
FARIBAULT	5,523	2,038	2,291	5,147	4,969	2,476	1,891	5,515
FILLMORE	6,056	2,707	2,653	5,911	5,606	2,865	2,308	6,088
FREEBORN	9,816	4,145	3,911	9,610	8,542	4,864	3,835	9,511
GOODHUE	14,044	5,326	5,419	13,354	12,085	6,588	5,348	13,093
GRANT	2,241	832	935	2,086	2,061	951	802	2,267
HENNEPIN	324,023	93,189	115,599	275,216	266,088	121,835	121,965	252,325
HOUSTON	5,845	2,531	2,306	5,844	5,177	2,900	2,359	5,660
HUBBARD	5,500	2,338	2,482	4,978	4,642	2,784	2,401	4,959
ISANTI	8,224	4,149	4,582	7,445	7,071	4,834	4,390	7,376
ITASCA	13,020	5,384	5,604	11,995	10,792	6,658	5,677	11,508
JACKSON	3,418	1,464	1,388	3,388	3,103	1,657	1,364	3,379
KANABEC	3,570	1,955	2,096	3,321	3,285	2,122	2,002	3,272
KANDIYOHI	12,144	4,778	5,572	10,735	10,626	5,629	4,733	11,410
KITTSO	1,471	690	638	1,476	1,486	639	550	1,565
KOOCHICHING	3,991	1,821	1,675	3,971	3,638	1,985	1,618	3,995
LAC QUI PARLE	2,526	1,343	1,419	2,394	2,360	1,439	966	2,828
LAKE	4,067	1,497	1,359	4,109	3,673	1,723	1,348	4,002
LAKE OF THE WOODS	1,145	601	563	1,121	1,050	640	533	1,137
LE SUEUR	7,587	3,132	3,435	7,048	6,412	3,940	3,225	7,103
LINCOLN	2,099	775	946	1,866	1,770	986	789	1,958
LYON	7,927	2,283	3,219	6,719	6,724	3,115	2,611	7,143
MCLEOD	9,301	4,131	4,291	8,776	8,197	4,812	4,087	8,784

MAHNOMEN	1,183	667	780	1,022	1,091	699	642	1,166
MARSHALL	2,860	1,612	1,439	2,947	2,900	1,506	1,206	3,162
MARTIN	6,810	2,109	2,431	6,188	5,912	2,649	2,151	6,266
MEEKER	6,349	2,850	2,806	6,142	5,586	3,330	2,636	6,176
MILLE LACS	5,366	3,204	3,217	5,100	4,829	3,388	2,894	5,248
MORRISON	8,033	3,989	4,191	7,439	6,956	4,575	3,996	7,495
MOWER	11,442	4,634	4,229	11,467	10,235	5,275	4,344	11,112
MURRAY	2,955	1,125	1,316	2,678	2,648	1,288	1,119	2,818
NICOLLET	9,764	3,271	4,215	8,501	8,257	4,269	3,541	8,818
NOBLES	5,971	1,777	2,093	5,334	5,101	2,266	1,794	5,489
NORMAN	2,163	1,000	1,018	2,068	1,999	1,093	875	2,206
OLMSTED	35,828	12,120	12,577	33,358	30,271	15,265	13,253	31,590
OTTER TAIL	17,634	6,659	7,227	16,135	15,079	8,107	6,583	16,488
PENNINGTON	3,652	1,723	1,582	3,665	3,327	1,865	1,428	3,757
PINE	7,035	3,458	3,686	6,573	5,497	4,732	3,517	6,507
PIPESTONE	2,978	1,190	1,302	2,787	2,686	1,345	1,139	2,920
POLK	8,767	3,364	3,303	8,477	7,836	3,962	2,548	9,566
POPE	3,493	1,652	1,597	3,316	3,174	1,718	1,477	3,408
RAMSEY	140,271	42,861	49,347	125,402	116,547	54,287	57,695	109,172
RED LAKE	1,210	564	492	1,231	1,115	604	520	1,223
REDWOOD	4,545	1,999	2,811	3,739	3,956	2,358	1,868	4,397
RENVILLE	5,123	2,089	2,516	4,535	4,623	2,380	1,996	4,966
RICE	14,291	5,925	5,863	13,521	12,269	7,197	6,144	12,709
ROCK	3,168	1,258	1,367	2,972	2,849	1,440	1,217	3,087
ROSEAU	4,196	1,961	2,101	3,833	3,954	2,053	1,828	4,145
SAINT LOUIS	66,408	22,266	21,240	64,973	56,957	28,251	22,830	61,002
SCOTT	25,988	9,538	11,439	22,581	21,158	12,630	11,944	21,241
SHERBURNIE	16,664	8,006	8,798	14,995	14,151	9,481	8,601	14,663
SIBLEY	4,385	1,939	2,274	3,883	3,758	2,341	1,845	4,219
STEARNS	35,629	15,183	16,166	32,973	30,090	18,794	16,607	31,742
STEELE	10,149	3,569	4,002	9,251	8,583	4,519	3,979	9,007
STEVENS	3,312	1,336	1,225	3,271	3,096	1,384	1,195	3,240
SWIFT	3,129	1,637	1,469	3,180	2,938	1,686	1,196	3,399
TODD	6,109	2,965	3,120	5,642	5,209	3,511	2,940	5,682
TRAVERSE	1,206	606	664	1,122	1,098	660	551	1,206
WABASHA	6,387	2,657	2,480	6,298	5,586	3,118	2,580	6,033
WADENA	3,679	1,803	1,878	3,484	3,255	2,070	1,702	3,580
WASECA	5,752	2,027	2,043	5,573	4,949	2,601	2,003	5,505
WASHINGTON	62,153	21,870	24,263	56,175	51,874	27,147	26,090	51,280
WATONWAN	3,095	1,371	1,373	3,044	2,709	1,669	1,209	3,153
WILKIN	2,004	821	887	1,857	1,813	934	808	1,920
WINONA	13,557	5,650	5,475	12,880	11,621	6,737	5,392	12,612
WRIGHT	23,003	12,095	12,444	21,625	19,503	14,226	12,318	21,053
YELLOW MEDICINE	3,323	1,665	1,624	3,302	3,294	1,605	1,426	3,424
TOTAL	1,412,359	518,912	573,698	1,278,792	1,194,811	639,915	584,613	1,215,966

VOTE FOR CONTESTED COURT OF APPEALS SEAT
NOVEMBER 7, 2000 GENERAL ELECTION

JUDGE — COURT OF APPEALS SEAT 12

COUNTY	GORDON W. SHUMAKER	DAVID OLE NATH JOHNSON
AITKIN	3,891	2,491
ANOKA	64,925	39,413
BECKER	7,399	4,063
BELTRAMI	8,603	4,000
BENTON	7,758	3,777
BIG STONE	1,641	825
BLUE EARTH	13,614	6,889
BROWN	6,938	3,236
CARLTON	8,280	4,192
CARVER	17,047	8,634
CASS	6,450	3,731
CHIPPEWA	3,428	1,806
CHISAGO	9,873	6,304
CLAY	12,501	5,773
CLEARWATER	1,764	1,263
COOK	1,368	678
COTTONWOOD	3,330	1,590
CROW WING	14,014	7,960
DAKOTA	86,329	42,712
DODGE	4,265	2,173
DOUGLAS	8,839	4,441
FARIBAULT	5,035	2,198
FILLMORE	5,469	2,753
FREEBORN	8,413	4,666
GOODHUE	12,434	5,678
GRANT	2,029	891
HENNEPIN	246,139	115,991
HOUSTON	5,112	2,448
HUBBARD	4,502	2,569
ISANTI	6,956	4,487
ITASCA	10,882	6,048
JACKSON	2,996	1,667
KANABEC	3,220	2,095
KANDIYOHI	10,330	5,506
KITTSON	1,296	778
KOOCHICHING	3,689	1,826
LAC QUI PARLE	2,349	1,365

VOTE FOR CONTESTED DISTRICT COURT SEATS
NOVEMBER 7, 2000 GENERAL ELECTION

JUDGE — 2ND DISTRICT COURT SEAT 11

COUNTY	GARY HALL	GARY W. BASTIAN
HENNEPIN	57,209	100,678
TOTAL	57,209	100,678

JUDGE — 4TH DISTRICT COURT SEAT 16

COUNTY	DAVID M. DUFFY	SHAUN G. JAMISON
HENNEPIN	250,050	108,154
TOTAL	250,050	108,154

JUDGE — 4TH DISTRICT COURT SEAT 20

COUNTY	KEVIN J. KOLOSKY	MYRON GREENBERG
HENNEPIN	132,203	232,103
TOTAL	132,203	232,103

JUDGE — 4TH DISTRICT COURT SEAT 44

COUNTY	KATHLEEN A. MOTTL	PATRICIA KERR KARASOV
HENNEPIN	163,165	204,439
TOTAL	163,165	204,439

LAKE	3,709	1,579
LAKE OF THE WOODS	1,023	620
LE SUEUR	6,725	3,356
LINCOLN	1,790	904
LYON	6,723	2,856
MCLEOD	7,761	4,763
MAHNOMEN	1,039	696
MARSHALL	2,719	1,550
MARTIN	5,689	2,573
MEEKER	5,609	3,033
MILLE LACS	4,973	3,008
MORRISON	7,143	4,089
MOWER	9,932	5,167
MURRAY	2,465	1,361
NICOLLET	8,354	3,805
NOBLES	4,997	2,193
NORMAN	1,906	1,099
OLMSTED	30,620	13,090
OTTER TAIL	14,992	7,504
PENNINGTON	3,314	1,758
PINE	6,224	3,741
PIPESTONE	2,690	1,267
POLK	7,847	3,651
POPE	3,036	1,791
RAMSEY	113,544	47,935
RED LAKE	1,086	593
REDWOOD	4,076	2,031
RENVILLE	4,462	2,402
RICE	12,123	6,409
ROCK	2,884	1,331
ROSEAU	3,778	2,045
SAINT LOUIS	56,456	24,776
SCOTT	21,827	10,620
SHERBURNE	14,416	8,191
SIBLEY	3,927	2,027
STEARNS	33,064	14,793
STEELE	8,563	4,098
STEVENS	3,063	1,293
SWIFT	2,851	1,611
TODD	5,346	3,032
TRAVERSE	1,093	614
WABASHA	5,704	2,698
WADENA	3,333	1,816
WASECA	5,166	2,193
WASHINGTON	50,865	23,175
WATONWAN	2,677	1,580
WILKIN	1,781	883
WINONA	11,949	5,705
WRIGHT	20,100	12,279
YELLOW MEDICINE	3,113	1,700
TOTAL	1,171,635	578,201

JUDGE — 4TH DISTRICT COURT SEAT 48

COUNTY	DENNIS D. EVANS	JOHN Q. McSHANE
HENNEPIN	122,402	229,456
TOTAL	122,402	229,456

VOTE FOR PARTISAN OFFICES IN STATE LEGISLATIVE DISTRICTS BY PRECINCT

NOVEMBER 7, 2000, GENERAL ELECTION

DISTRICT 1A

County
KITTSON

Precinct

Arveson Twp.	58	5	54	0	13	35	1	0	0	21	31	0	35	19	11	14	29	15	39	—	—
Cannon Twp.	12	0	10	0	6	4	0	0	0	8	2	0	9	1	0	8	2	4	6	—	—
Caribou Twp.	29	1	26	0	4	19	1	0	0	8	17	0	16	9	0	6	20	7	18	—	—
Clow Twp.	28	1	18	0	5	12	1	0	0	8	10	1	7	10	0	5	13	6	12	—	—
Davis Twp.	40	0	29	0	11	16	0	0	0	18	11	0	23	6	0	22	7	21	8	—	—
Deerwood Twp	91	0	77	0	32	42	1	0	0	34	42	0	58	18	7	40	30	39	38	—	—
Donaldson	25	1	17	0	3	11	1	0	0	9	8	0	8	9	2	7	8	6	11	—	—
Granville Twp.	65	1	59	0	32	22	1	0	2	39	16	1	47	10	3	43	13	40	19	—	—
Hallock	717	64	631	0	289	308	12	5	10	369	236	8	499	111	22	430	167	379	240	—	—
Hallock Twp.	68	3	60	0	24	31	1	0	2	35	22	0	44	15	0	42	18	37	23	—	—
Halma	42	0	19	0	7	12	0	0	0	7	12	0	18	1	2	13	4	9	10	—	—
Hampden Twp.	35	2	32	0	12	20	0	0	0	20	12	0	26	6	2	22	8	21	10	—	—
Hazelton Twp.	56	0	52	0	15	34	3	2	0	22	26	1	42	7	4	34	13	33	16	—	—
Hill Twp.	16	1	14	0	2	9	2	0	0	9	5	0	13	1	0	13	1	8	6	—	—
Humboldt	34	2	24	0	8	16	0	0	0	8	16	0	17	7	0	12	12	13	11	—	—
Jupiter Twp.	95	0	84	2	42	35	1	0	1	45	36	0	72	11	7	54	22	46	37	—	—
Karlstad	411	79	378	5	147	195	15	6	1	182	171	13	257	95	65	174	129	160	209	—	—
Kennedy	186	3	144	1	75	60	3	1	2	88	51	0	123	21	1	115	27	115	29	—	—
Lake Bronson	164	8	119	1	62	39	7	1	5	71	35	9	93	14	9	90	17	81	35	—	—
Lancaster	200	14	159	0	71	77	6	0	9	87	58	3	129	24	11	110	34	90	65	—	—
McKinley Twp.	19	3	21	0	4	17	0	0	1	8	9	0	15	5	0	10	11	11	9	—	—
North Red River	2	0	2	0	0	1	0	0	0	2	0	0	2	0	0	2	0	2	0	—	—
Norway Twp.	48	0	45	0	10	33	2	0	0	14	28	0	36	7	2	20	23	13	32	—	—
Peatland	3	0	3	0	0	3	0	0	0	1	2	0	2	1	0	1	2	2	1	—	—
Pelan Twp.	19	7	26	0	5	15	1	0	0	9	14	0	14	8	1	10	13	13	12	—	—
Percy Twp.	40	0	38	0	23	14	0	0	2	24	11	0	31	7	1	27	10	26	11	—	—
Poppleton Twp.	76	12	69	0	32	31	1	0	0	34	32	0	55	14	5	36	25	34	31	—	—
Richardville Twp.	63	6	61	0	22	32	3	0	0	37	23	0	56	4	5	38	17	50	11	—	—
Skane Twp.	46	0	34	0	22	10	0	0	0	27	7	0	32	2	1	30	3	30	4	—	—
South Red River	16	0	13	0	6	5	0	0	0	6	7	0	10	2	0	10	3	9	4	—	—
Spring Brook Twp.	52	1	39	0	5	30	1	0	2	11	26	0	21	18	6	11	22	15	24	—	—
St. Joseph Twp.	28	2	23	1	13	5	1	0	0	18	5	1	20	2	1	18	4	17	5	—	—
St. Vincent	33	0	24	0	7	14	1	0	1	9	13	0	16	7	2	13	9	14	10	—	—
St. Vincent Twp.	61	3	45	0	8	33	0	0	0	14	30	0	27	18	2	24	18	22	23	—	—
Svea Twp.	34	0	26	0	16	9	0	0	0	17	9	0	25	1	0	20	6	19	4	—	—
Tegner Twp.	35	0	31	0	16	14	1	0	0	20	11	0	28	3	1	24	6	21	10	—	—
Teien Twp.	64	4	47	0	21	24	1	0	1	26	19	2	36	8	3	29	14	34	13	—	—
Thompson Twp.	118	15	108	0	37	66	0	0	2	50	56	0	90	16	4	74	29	71	36	—	—
County Totals:	3,129	238	2,661	10	1,107	1,353	68	15	41	1,415	1,119	39	2,052	518	180	1,651	789	1,533	1,082	—	—

LAKE OF THE WOODS

Dist. No. 2 P-C	46	1	43	1	29	10	1	1	1	30	7	2	32	4	2	32	7	29	13	—	—
Dist. No. 5 P-D	106	1	90	0	27	56	4	0	3	33	53	1	54	32	3	46	38	35	53	—	—
Dist. No. 5P-C	92	6	88	1	33	47	1	0	3	38	44	3	62	22	6	53	29	45	43	—	—
Dist.No.1 P-A	62	5	59	0	23	32	2	0	3	25	31	0	40	18	3	31	23	28	29	—	—
Dist.No.1 P-B	330	60	302	0	135	148	12	2	4	157	123	7	195	84	18	174	95	152	136	—	—
Dist.No.2 P-A	154	8	132	0	45	76	9	0	3	55	70	3	85	42	5	77	50	71	60	—	—
Dist.No.2 P-B	258	21	215	0	79	124	8	0	3	92	115	1	137	67	15	109	82	98	108	—	—
Dist.No.3 P-A	124	10	122	0	53	67	2	0	6	61	54	2	82	37	10	68	42	64	58	—	—
Dist.No.3 P-B	268	23	249	2	96	134	6	0	7	115	113	4	172	60	20	144	70	138	98	—	—
Dist.No.3 P-C	106	16	110	0	31	71	5	0	6	32	66	3	68	32	9	53	43	49	58	—	—
Dist.No.4 P-A	363	29	350	0	129	199	8	3	7	155	176	2	246	95	11	217	113	191	150	—	—
Dist.No.4 P-B	142	5	131	0	33	82	8	0	1	47	79	2	79	47	4	68	56	56	73	—	—
Dist.No.5 P-A	255	12	239	0	88	134	7	1	2	109	121	4	166	60	7	145	80	129	106	—	—
Dist.No.5 P-B	94	8	88	1	47	36	1	1	2	52	33	0	67	20	2	62	24	58	30	—	—

County: Totals: 2,400 205 2,218 5 848 1,216 74 8 51 1,001 1,085 34 1,485 620 115 1,279 752 1,143 1,015 — —

MARSHALL

Agder Twp.	59	5	45	0	17	24	1	0	0	21	21	1	38	6	0	21	24	19	25	—	—
Alma Twp.	63	4	59	1	28	25	1	0	0	35	24	0	55	4	1	47	10	41	18	—	—
Argyle	400	34	339	0	153	152	12	1	3	205	120	5	277	47	9	243	76	232	98	—	—
Augsburg Twp.	40	9	43	0	12	26	1	0	1	18	24	0	32	11	3	25	15	23	20	—	—
Big Woods Twp.	52	0	41	0	15	24	1	0	0	21	18	1	34	6	1	31	8	34	7	—	—
Bloomer Twp.	54	9	47	0	13	33	0	0	0	22	24	0	40	5	2	35	10	35	12	—	—
Cedar Twp.	57	9	59	1	14	37	2	0	0	26	33	3	40	16	2	23	34	10	49	—	—
Como Twp.	32	3	31	0	12	15	1	0	1	18	12	0	26	5	0	12	19	8	23	—	—
Donnelly Twp.	22	3	23	0	3	20	0	0	0	10	12	0	20	2	0	13	9	15	8	—	—
Eagle Point Twp.	25	5	22	0	5	16	0	0	1	11	10	0	19	2	2	18	2	17	5	—	—
East Park Twp.	12	0	9	0	0	8	0	0	0	2	7	0	8	1	0	7	2	0	9	—	—
East Valley Twp.	33	0	22	0	5	16	1	0	1	8	12	1	15	6	0	9	13	10	12	—	—
Eckvold Twp.	45	4	42	0	24	16	1	0	1	26	11	1	29	8	0	23	17	25	16	—	—
Espelie Twp.	28	4	20	0	7	12	1	0	0	9	11	1	15	4	0	8	12	10	10	—	—
Excel Twp.	174	27	161	0	55	95	6	0	6	78	74	1	125	33	4	98	56	89	67	—	—
Foldahl Twp.	53	2	49	0	19	23	4	0	1	29	19	0	36	13	2	28	19	27	22	—	—
Fork Twp.	9	1	9	0	4	5	0	0	0	5	4	0	6	3	0	7	2	7	2	—	—
Grand Plain Twp.	38	6	33	0	10	17	2	0	3	10	18	2	24	5	0	14	19	22	11	—	—
Grygla	116	23	112	0	60	42	4	0	1	72	35	0	86	23	0	69	42	67	42	—	—
Holt	36	15	43	0	15	22	4	0	2	24	16	1	29	12	1	24	17	23	19	—	—
Holt Twp.	78	9	77	0	20	52	3	0	1	30	42	3	52	21	5	30	41	36	40	—	—
Huntly Twp.	47	2	41	0	20	16	3	0	2	25	14	0	36	4	3	27	11	11	29	—	—
Lincoln Twp.	73	7	67	0	30	35	0	0	0	35	30	0	51	15	5	41	20	38	29	—	—
Linsell Twp.	19	1	19	0	7	10	1	0	1	8	9	0	15	3	0	10	8	8	10	—	—
Marsh Grove Twp.	83	10	76	1	18	54	2	1	2	24	48	1	44	29	0	41	32	37	37	—	—
Middle River	141	36	152	1	54	79	8	3	9	74	62	6	110	34	6	79	65	39	112	—	—
Middle River Twp.	70	10	69	0	18	45	0	0	1	29	39	1	56	12	4	44	21	40	29	—	—
Moose River Twp.	23	0	21	0	6	13	2	0	0	9	10	0	15	6	0	9	12	8	13	—	—
Moylan Twp.	62	7	58	0	25	28	3	0	3	28	26	1	41	13	2	32	23	38	19	—	—
Nelson Park Twp.	90	6	83	0	29	40	4	2	5	37	38	1	65	15	11	48	22	48	33	—	—
New Folden Twp.	109	16	99	0	29	63	3	0	3	35	61	3	55	39	5	40	53	31	67	—	—
New Maine Twp.	115	16	105	0	34	65	0	0	2	45	55	3	63	35	2	45	56	43	60	—	—
New Solum Twp.	157	23	143	0	37	102	0	1	3	60	76	1	102	38	3	82	57	71	69	—	—
Newfolden	199	26	161	0	72	83	2	3	5	72	78	2	111	43	7	90	59	84	71	—	—
Parker Twp.	26	5	24	0	8	11	2	0	1	15	8	0	20	4	0	18	6	19	5	—	—
Rollis Twp.	84	12	85	0	28	47	2	1	5	34	45	0	56	29	3	24	58	27	58	—	—
Sinnott Twp.	34	0	32	0	14	18	0	0	0	18	14	0	25	7	5	22	5	15	17	—	—
Spruce Valley Twp.	116	11	109	2	44	56	2	0	2	65	40	2	92	15	2	67	38	35	73	—	—
Stephen	380	37	347	0	132	184	15	1	4	194	142	0	279	64	13	244	88	227	117	—	—
Strandquist	42	20	53	2	25	19	2	0	1	36	11	1	46	2	3	37	11	31	19	—	—
Tamarac Twp.	63	4	64	0	19	33	2	0	1	30	25	0	51	5	1	43	12	36	20	—	—
Thief Lake Twp.	38	2	35	0	12	18	2	0	1	18	13	0	25	8	0	20	14	10	25	—	—

Minnesota Votes

Minnesota Votes chapter Eight

**DISTRICT 1B
County
MARSHALL****Precinct**

Alvarado	182	29	180	0	67	106	2	0	3	93	82	2	133	41	6	114	55	—	—	92	84
Boxville Twp.	32	3	31	0	5	25	0	0	0	7	24	1	24	6	1	20	10	—	—	16	15
Comstock Twp.	88	8	83	0	27	52	1	0	0	32	47	2	58	20	0	47	35	—	—	22	60
McCreia Twp.	175	10	153	0	54	86	5	0	3	64	86	0	126	23	1	104	45	—	—	53	99
Oak Park Twp.	94	10	83	0	27	51	1	0	1	44	34	0	72	10	5	60	16	—	—	33	48
Oslo	134	23	132	0	59	62	7	0	2	80	47	2	110	18	7	92	30	—	—	76	52
Vega Twp.	79	8	74	0	19	46	7	0	2	28	40	2	51	20	3	46	25	—	—	37	36
Viking	54	7	54	0	19	28	5	1	1	25	23	1	43	9	7	29	18	—	—	31	23
Viking Twp.	95	9	89	0	36	45	1	0	4	45	34	3	74	10	6	52	30	—	—	30	57
Warren W-1	433	49	371	1	111	229	9	1	7	135	217	5	275	82	13	226	121	—	—	133	233
Warren W-2	561	65	482	0	210	249	11	1	7	215	251	5	389	79	10	352	112	—	—	184	290
Warrenton Twp.	57	1	54	1	8	41	1	0	2	17	34	0	38	15	2	28	23	—	—	13	40
County Totals:	1,984	222	1,786	2	642	1,020	50	3	32	785	919	23	1,393	333	61	1,170	520	—	—	720	1,037

PENNINGTON

Black River Township	60	5	43	0	5	31	3	0	2	16	23	3	29	11	6	25	12	—	—	18	25
Bray Township	32	6	32	0	6	25	1	0	0	10	22	1	18	13	1	16	15	—	—	6	25
Clover Leaf Township	52	5	43	0	10	30	3	0	2	17	24	0	25	17	0	15	28	—	—	12	30
Deer Park Township	85	10	78	0	31	30	3	0	0	42	33	0	61	15	2	45	30	—	—	33	42
Goodridge City	63	4	40	0	9	24	2	0	1	16	22	0	29	10	2	19	17	—	—	17	23
Goodridge Township	38	5	29	0	7	17	1	0	1	14	12	0	18	9	2	11	16	—	—	10	18
Hickory Township	52	5	48	0	17	23	4	0	0	24	18	1	39	6	0	24	22	—	—	19	27
Highland Township	97	17	102	0	43	38	2	1	1	64	32	4	89	8	2	46	54	—	—	50	49
Kratka Township	78	14	75	0	19	47	4	0	3	29	40	1	54	17	2	29	44	—	—	26	47
Mayfield Township	49	3	38	0	15	18	3	0	1	21	15	0	38	0	2	24	12	—	—	20	18
Norden Township	222	31	203	0	69	113	9	0	3	103	92	0	155	46	2	122	76	—	—	79	120
North Township	394	56	351	0	115	214	14	2	10	166	164	7	247	87	13	190	143	—	—	136	207
Numedal Township	53	4	51	0	8	34	4	0	0	18	31	2	35	12	2	28	20	—	—	17	33
Polk Centre Township	49	5	41	0	16	21	0	0	0	18	19	0	30	11	1	26	14	—	—	22	18
Reiner Township	56	7	56	0	27	23	1	0	2	38	16	1	49	5	1	34	21	—	—	33	23
River Falls Township	116	8	91	0	36	49	4	0	3	39	43	0	56	30	4	52	32	—	—	36	54
Rocksbury Township East	351	46	286	2	108	148	11	0	7	133	130	5	218	58	10	191	84	—	—	121	158
Rocksbury Township West	335	40	278	0	96	156	17	1	3	129	139	6	197	73	10	182	86	—	—	108	165
Saint Hilaire City	163	22	135	0	55	65	4	0	6	83	41	3	114	11	3	101	27	—	—	75	53
Sanders Township	173	17	152	1	38	100	5	0	3	53	91	2	109	39	3	84	63	—	—	58	92
Silverton Township	103	18	100	0	27	64	7	1	2	46	49	1	74	24	2	52	45	—	—	31	68
Smiley Township	282	44	262	0	89	155	6	1	5	134	113	4	207	45	7	147	104	—	—	99	162
Star Township	92	6	74	1	37	26	1	1	0	53	17	2	62	6	0	41	32	—	—	49	23
Thief River Falls(1A)	475	86	376	1	154	193	20	2	8	180	173	8	267	87	17	246	105	—	—	158	208
Thief River Falls(1B)	375	87	318	0	132	161	15	3	16	153	132	4	238	65	17	199	97	—	—	135	166
Thief River Falls(2A)	490	105	416	0	152	228	17	3	5	214	178	6	307	95	17	269	122	—	—	181	222
Thief River Falls(2B)	395	88	348	1	151	163	21	4	9	182	135	7	252	81	13	224	104	—	—	167	169
Thief River Falls(3A)	398	96	312	0	138	150	7	1	4	177	119	4	241	51	10	219	71	—	—	144	159
Thief River Falls(3B)	437	95	396	0	173	198	7	2	7	200	163	9	285	81	7	274	104	—	—	184	199
Thief River Falls(4A)	408	68	347	0	160	166	12	1	10	174	146	5	258	66	10	234	99	—	—	164	175
Thief River Falls(4B)	425	79	358	0	157	162	19	1	7	200	137	6	262	71	12	240	95	—	—	180	164

chapter Eight Minnesota Votes

Thief River Falls(5A)	470	55	424	1	181	212	17	1	10	229	178	3	340	66	12	299	109	—	—	180	232
Thief River Falls(5B)	538	72	453	1	154	270	10	1	13	179	245	7	308	131	9	267	170	—	—	169	272
Wyandotte Township	56	8	50	0	23	26	1	1	0	33	15	1	40	7	1	23	25	—	—	19	29
County: Totals:	7,472	1,217	6,406	8	2,458	3,380	255	27	144	3,187	2,807	103	4,751	1,354	202	3,998	2,098	—	—	2,756	3,475
POLK																					
Angus Twp.	76	2	61	0	19	40	1	0	1	31	29	0	55	4	1	45	14	—	—	22	38
Belgium Twp.	51	0	47	0	13	25	2	0	2	19	20	3	31	11	1	30	13	—	—	26	19
Brandt Twp.	35	34	34	0	11	18	2	0	0	15	17	1	26	5	1	29	3	—	—	18	16
Brislet Twp.	34	2	33	0	12	17	3	0	0	16	17	0	23	10	1	16	16	—	—	16	17
E. Grandforks W-1	999	146	937	0	372	520	16	3	12	434	475	8	733	174	35	584	292	—	—	387	524
E. Grandforks W-2	442	85	446	0	218	181	13	2	30	262	147	9	340	70	35	280	100	—	—	245	171
E. Grandforks W-3	405	145	462	0	195	244	9	2	10	209	215	15	359	79	39	279	126	—	—	233	217
E. Grandforks W-4	349	46	332	1	151	158	12	0	6	179	138	4	260	56	12	215	87	—	—	185	135
E. Grandforks W-5	770	167	780	0	308	431	18	2	8	384	371	6	617	143	24	492	232	—	—	362	401
Esther Twp.	93	12	88	0	27	51	3	0	1	35	51	0	72	16	6	48	32	—	—	40	45
Euclid Twp.	108	11	85	0	30	52	1	2	1	37	42	0	63	20	9	49	25	—	—	49	36
Farley Twp.	37	1	30	0	6	23	0	0	0	12	17	1	25	4	1	20	9	—	—	5	25
Grand Forks Twp.	90	21	91	0	33	47	2	0	4	46	39	0	69	17	4	53	30	—	—	51	38
Helgeland Twp.	31	3	33	0	11	20	0	0	2	15	16	0	23	8	1	16	14	—	—	12	19
Higdem Twp.	49	5	52	0	7	44	1	0	0	21	30	1	40	8	1	34	12	—	—	17	31
Huntsville Twp.	220	51	220	0	62	148	1	0	4	105	107	1	170	45	9	114	85	—	—	89	121
Keystone Twp.	41	8	42	0	18	23	1	0	1	23	17	1	32	9	1	27	13	—	—	25	17
Northland Twp.	96	13	89	0	35	46	1	0	0	43	43	0	74	14	4	58	27	—	—	52	37
Rhinehart Twp.	61	7	54	0	14	35	0	0	1	25	28	1	37	16	3	31	20	—	—	22	32
Sandsville Twp.	39	0	34	0	18	13	3	0	0	20	12	1	25	6	2	20	10	—	—	18	15
Sullivan Twp.	82	9	65	0	15	46	3	2	1	30	31	1	53	9	5	35	22	—	—	28	35
Tabor Twp.	83	11	75	0	32	29	4	1	1	44	25	0	61	8	1	56	16	—	—	44	30
County: Totals:	4,191	779	4,090	1	1,607	2,211	96	14	85	2,005	1,887	53	3,188	732	196	2,531	1,198	—	—	1,946	2,019
RED LAKE																					
Brooks	86	12	78	0	14	53	0	0	0	17	59	3	28	43	2	25	47	—	—	14	60
Browns Creek Twp.	35	0	26	0	7	14	1	0	1	10	13	0	19	6	1	20	5	—	—	8	17
Emardville Twp.	114	21	99	0	38	53	2	0	3	45	49	1	72	24	2	63	33	—	—	44	55
Equality Twp.	67	12	60	0	27	29	2	1	0	41	17	2	49	8	3	40	17	—	—	40	19
Garnes Twp.	122	9	94	2	36	47	4	1	1	56	34	1	75	16	2	63	26	—	—	39	53
Gervais Twp.	153	18	135	0	44	81	4	0	1	67	66	5	110	18	5	85	44	—	—	67	66
Lake Pleasant Twp.	71	5	65	0	2	48	1	0	2	24	39	0	52	12	1	48	15	—	—	28	36
Lambert Twp.	112	6	77	1	27	43	2	1	1	44	30	2	65	10	3	64	10	—	—	35	42
Louisville Twp.	109	10	81	0	30	41	8	0	0	44	33	1	71	8	1	66	13	—	—	44	35
Oklee	261	19	205	0	98	88	9	0	8	121	67	3	169	21	4	165	29	—	—	122	82
Plummer	177	13	142	1	60	69	5	0	6	72	59	3	106	28	5	91	42	—	—	59	79
Poplar River Twp.	88	5	69	0	16	49	0	0	0	17	52	0	44	24	0	35	33	—	—	17	50
Red Lake Falls 1	300	41	228	1	98	114	5	0	0	129	90	3	189	32	2	183	40	—	—	106	119
Red Lake Falls 2	273	36	230	0	90	121	9	1	1	127	94	1	181	40	6	167	49	—	—	115	106
Red Lake Falls 3	282	41	237	0	125	94	6	2	9	156	64	7	204	21	7	194	32	—	—	143	85
Red Lake Falls P-N	80	5	69	0	27	32	2	0	0	33	33	1	57	11	3	53	13	—	—	32	37
Red Lake Falls P-S	66	5	57	0	24	28	5	0	3	30	24	2	48	6	2	44	11	—	—	24	32
River Twp.	38	3	33	0	13	19	0	0	0	18	15	1	29	3	0	24	9	—	—	15	18
Terrebonne Twp.	95	11	83	0	35	42	2	0	3	36	41	3	61	15	4	59	17	—	—	35	44
Wylie Twp.	50	3	46	0	19	25	1	0	1	28	17	0	40	5	2	36	8	—	—	28	17
County: Totals:	2,579	275	2,114	5	830	1,090	68	6	40	1,115	896	39	1,669	351	55	1,525	493	—	—	1,015	1,052
District: 1B Total	16,226	2,493	14,396	16	5,537	7,701	469	50	301	7,092	6,509	218	11,001	2,770	514	9,224	4,309	—	—	6,437	7,583
% Of Voters			100.00	0.11	38.46	53.49	3.26	0.35	2.09	49.26	45.21	1.51	76.42	19.24	3.57	64.07	29.93	—	—	44.71	52.67
District: 1 Total	33,631	4,715	29,967	44	10,888	16,857	897	102	594	14,016	14,389	431	21,841	6,922	1,156	17,651	10,500	7,288	8,020	6,437	7,583
% Of Voters			100.00	0.15	36.33	56.25	2.99	0.34	1.98	46.77	48.02	1.44	72.88	23.10	3.86	58.90	35.04	24.32	26.76	21.48	25.30

	VOTER REGISTRATION			U.S. PRES./ VICE PRES.				U.S. SENATOR				U.S. REP DIST. 7		STATE SENATOR		STATE REP.				
	# of Persons Registered at 7 am	# of New Registrations Election Day	Total Number of Persons Voting in the Precinct	CP PHILLIPS AND FRAZIER	DFL GORE AND LIEBERMAN	R BUSH AND CHENEY	GP NADER AND LADUKE	CP DAVID SWAN	IP JAMES (JIM) GIBSON	DFL MARK DAYTON	R ROD GRAMS	CP OWEN SIVERTSON	DFL COLLIN C. PETERSON	R GLEN MENZE	DFL ROGER D. MOE	R JAY FAWVER	DFL BERNIE L. LIEDER	R CHRIS TIEDEMAN	DFL ROD SKEE	R DOUG LINDGREN
DISTRICT 2A																				
County BECKER																				
Precinct																				
Atlanta Twp.	64	10	61	0	26	26	2	0	0	29	30	4	47	9	35	23	30	27	—	—
Cuba Twp.	134	18	120	0	46	67	2	0	2	55	61	1	87	31	83	34	70	44	—	—
Hamden Twp.	157	19	136	0	41	79	9	0	6	62	65	3	106	27	87	48	74	57	—	—
Riceville Twp.	57	7	58	0	19	34	0	0	1	23	30	1	44	13	31	21	29	24	—	—
Spring Creek Twp.	60	6	52	0	15	36	0	0	0	20	31	0	39	13	23	28	29	23	—	—
Walworth Twp.	72	8	62	0	29	30	2	2	2	26	30	2	49	10	44	15	37	21	—	—
County: Totals:	544	68	489	0	176	272	15	2	11	215	247	11	372	103	303	169	269	196	—	—
CLAY																				
Felton	107	13	96	0	43	45	5	0	0	59	35	3	76	15	63	29	53	37	—	—
Felton Twp.	63	6	57	0	17	35	3	0	0	21	34	1	37	19	29	27	29	26	—	—
Flowing Twp.	65	5	56	0	22	32	1	0	1	28	26	1	44	10	37	16	35	18	—	—
Georgetown	61	14	54	0	22	23	2	0	1	26	24	1	39	12	40	14	35	18	—	—
Georgetown Twp.	100	11	99	0	33	62	1	0	6	40	53	2	69	27	66	32	57	41	—	—
Goose Prairie Twp.	118	17	114	0	44	59	2	0	1	49	53	2	79	26	79	30	62	43	—	—
Hagen Twp.	105	5	85	0	34	42	6	0	1	42	40	2	57	22	57	26	54	27	—	—
Keene Twp.	89	6	68	0	31	27	1	0	3	33	28	1	59	6	42	19	36	25	—	—
Kragnes Twp.	180	29	174	0	40	125	4	0	4	52	114	2	115	55	85	83	61	103	—	—
Morken Twp.	120	10	102	0	37	61	1	0	1	49	50	0	83	16	60	38	49	48	—	—
Ulen	317	26	246	0	112	116	2	1	7	130	87	3	193	33	188	42	140	84	—	—
Ulen Twp.	83	13	78	0	26	44	3	0	2	34	39	1	59	14	52	25	42	32	—	—
Viding Twp.	68	12	57	0	24	28	5	1	2	31	23	1	48	6	39	16	31	21	—	—
County: Totals:	1,476	167	1,286	0	485	699	36	2	29	594	606	20	958	261	837	397	684	523	—	—
MAHNOMEN																				
Bejou	56	10	49	0	17	29	1	0	2	25	17	5	32	10	20	25	21	24	—	—
Bejou Twp.	60	11	54	1	24	18	5	1	1	32	19	2	38	13	30	22	34	19	—	—
Chief Twp.	77	11	70	0	27	29	5	0	4	37	23	2	48	16	41	26	37	29	—	—
Gregory Twp.	69	2	52	0	18	28	2	0	0	28	22	3	39	10	24	28	32	20	—	—
Mahnomen	653	72	554	0	242	276	12	1	14	300	218	5	386	139	288	232	290	238	—	—
Marsh Creek Twp.	67	8	59	0	14	44	0	0	2	22	35	0	38	20	24	34	19	35	—	—
Pembina Twp.	289	30	244	0	85	143	7	0	6	111	120	4	171	62	101	137	114	122	—	—
Popple Grove Twp.	86	10	75	0	30	31	8	0	1	39	33	3	50	21	41	34	42	32	—	—
Rosedale Twp.	98	6	77	0	10	61	1	0	0	23	53	0	44	31	24	50	20	50	—	—
Waubun	230	41	216	0	118	86	8	0	2	133	74	2	182	29	145	66	125	91	—	—
County: Totals:	1,685	201	1,450	1	585	745	49	2	32	750	614	26	1,028	351	738	654	734	660	—	—
NORMAN																				
Ada W-1	482	48	374	2	160	187	5	0	8	203	152	4	284	77	247	120	218	145	—	—
Ada W-2	621	48	480	0	217	232	16	0	6	257	211	4	386	81	334	141	295	170	—	—
Anthony Twp.	48	7	42	0	13	29	0	0	1	19	22	2	29	10	20	20	23	18	—	—
Bear Park Twp.	107	17	107	0	59	43	2	0	2	68	36	3	93	10	82	23	75	31	—	—
Borup	51	4	39	0	19	15	1	0	0	20	18	1	33	5	27	12	27	12	—	—
Flom Twp.	125	10	113	0	49	51	6	0	2	67	42	0	91	22	76	34	69	42	—	—
Fossum Twp.	104	6	90	0	40	42	4	1	2	49	37	1	70	16	52	36	55	32	—	—

chapter Eight		Minnesota Votes																					
Gary	118	17	107	0	60	34	7	2	3	66	28	2	93	10	75	28	59	44	—	—			
Good Hope Twp.	30	5	31	0	10	20	1	0	0	12	18	1	22	8	17	14	15	16	—	—			
Green Meadow Twp.	76	5	60	0	33	18	0	0	1	39	19	2	50	8	36	19	44	14	—	—			
Halstad	337	44	304	1	125	159	6	0	2	138	147	4	206	77	194	96	166	122	—	—			
Halstad Twp.	88	12	75	0	19	55	1	1	1	22	50	2	52	21	33	42	29	46	—	—			
Hegne Twp.	48	3	36	0	11	23	1	0	2	13	21	0	30	6	22	14	21	14	—	—			
Hendrum	178	20	150	0	62	73	11	0	5	84	56	5	110	31	107	39	88	57	—	—			
Hendrum Twp.	74	4	60	0	22	32	1	0	0	29	29	2	44	13	34	26	30	30	—	—			
Home Lake Twp.	97	4	76	0	27	47	1	0	1	40	35	0	62	14	45	31	39	36	—	—			
Lake Ida Twp.	92	6	85	0	32	46	0	0	1	44	38	0	69	16	56	28	45	39	—	—			
Lee Twp.	97	11	90	0	38	45	2	0	3	56	28	1	73	15	62	27	61	27	—	—			
Lockhart Twp.	35	4	32	1	6	23	0	1	0	10	20	1	23	7	16	16	18	13	—	—			
Mary Twp.	62	4	51	0	21	22	6	0	3	30	16	1	43	6	37	13	36	14	—	—			
Mcdonaldsville Twp.	135	10	114	0	31	73	5	1	1	50	61	1	91	20	70	41	60	52	—	—			
Perley	56	20	52	0	24	27	0	0	3	33	16	2	42	7	37	15	36	16	—	—			
Pleasant View Twp.	79	5	60	0	28	29	0	0	4	32	24	1	49	10	42	18	40	20	—	—			
Rockwell Twp.	45	7	38	0	16	20	1	0	1	17	20	0	25	13	22	16	19	19	—	—			
Shelly	118	24	110	0	37	65	5	0	2	47	58	0	83	27	65	44	61	48	—	—			
Shelly Twp.	81	7	70	0	30	33	5	1	1	41	27	0	55	13	43	25	40	29	—	—			
Spring Creek Twp.	42	5	34	0	14	20	0	0	0	21	13	0	25	9	17	17	19	15	—	—			
Strand Twp.	79	10	72	0	41	26	3	0	4	45	21	1	62	6	49	20	51	18	—	—			
Sundal Twp.	65	10	65	0	23	35	2	0	2	37	26	4	48	13	42	23	37	27	—	—			
Twin Valley	444	61	387	1	198	157	18	0	8	213	146	5	295	75	257	117	221	152	—	—			
Waukon Twp.	82	16	84	0	46	30	4	0	2	59	21	2	75	7	61	23	63	19	—	—			
Wild Rice Twp.	177	27	153	0	50	86	6	0	5	63	77	3	107	41	84	65	70	81	—	—			
Winchester Twp.	43	1	34	2	14	11	3	0	0	24	10	0	32	2	26	8	27	7	—	—			
County: Totals:	4,316	482	3,675	7	1,575	1,808	123	7	76	1,948	1,543	55	2,852	696	2,387	1,211	2,157	1,425	—	—			
POLK																							
Andover Twp.	78	13	87	0	20	59	3	0	3	34	46	0	65	21	61	24	54	31	—	—			
Badger Twp.	73	7	52	1	18	28	2	0	1	19	29	0	37	15	28	23	23	28	—	—			
Beltrami	67	5	58	0	25	24	2	0	2	33	22	2	49	6	40	15	39	18	—	—			
Bygland Twp.	148	30	146	0	59	66	5	0	4	79	55	2	114	25	107	35	90	50	—	—			
Climax	144	17	125	0	85	32	4	0	2	84	34	2	99	19	99	22	90	32	—	—			
Crookston Twp.	276	24	253	2	94	140	9	0	5	117	124	3	194	53	168	83	156	96	—	—			
Crookston W-1	421	92	404	0	195	176	11	2	9	218	162	4	316	70	282	107	256	138	—	—			
Crookston W-2	573	151	537	0	194	316	18	4	16	235	256	8	368	129	362	143	282	235	—	—			
Crookston W-3	487	84	448	0	217	206	14	0	10	244	180	5	339	85	325	111	280	159	—	—			
Crookston W-4	412	98	402	0	199	174	15	0	10	228	144	5	305	74	293	97	252	140	—	—			
Crookston W-5	411	72	404	1	183	201	13	3	7	208	169	5	311	76	290	108	282	122	—	—			
Crookston W-6	598	107	563	0	265	249	12	1	7	304	229	11	426	100	414	120	363	186	—	—			
Crookston W-7	455	69	412	1	202	180	10	0	12	207	177	8	320	73	304	98	280	125	—	—			
Crookston W-8	495	73	453	2	263	153	21	2	2	280	153	9	377	55	346	97	297	153	—	—			
Ersline	297	40	232	1	111	107	2	2	1	125	92	4	173	45	159	65	137	90	—	—			
Fairfax Twp.	115	18	101	0	37	55	4	0	2	43	55	1	72	27	69	31	62	39	—	—			
Fanny Twp.	61	5	62	0	29	28	1	0	3	45	14	0	55	7	45	16	45	17	—	—			
Fertile	494	70	472	1	208	234	13	4	5	244	199	6	344	109	318	141	258	207	—	—			
Fisher	214	41	199	0	72	118	3	0	3	91	99	1	151	42	129	64	100	95	—	—			
Fisher Twp.	94	6	94	0	19	67	3	1	1	28	53	1	63	26	55	38	39	54	—	—			
Garden Twp.	112	21	115	0	44	60	2	0	3	57	50	1	102	9	77	37	74	38	—	—			
Garfield Twp.	211	41	221	0	100	115	3	0	7	110	98	3	163	49	144	73	123	94	—	—			
Gentilly Twp.	180	11	149	0	56	84	1	1	1	80	61	1	108	31	105	41	94	51	—	—			
Godfrey Twp.	182	24	164	0	76	80	1	0	2	88	64	4	118	39	108	50	90	71	—	—			
Grove Park-Tilden Twp	140	27	143	0	57	79	0	0	3	73	65	0	107	29	89	52	69	69	—	—			
Hammond Twp.	31	2	31	0	7	22	0	0	0	12	17	0	19	10	22	9	21	10	—	—			
Hubbard Twp.	54	7	53	0	20	30	1	0	1	26	26	0	39	14	25	28	25	—	—	—	—		
Kertsonville Twp.	70	6	66	0	31	27	2	0	2	31	26	1	43	22	37	29	45	21	—	—			
King Twp.	117	17	99	0	27	65	3	0	3	34	59	2	66	30	57	42	33	65	—	—			
Knute Twp.	288	31	239	1	87	140	3	2	3	108	115	4	167	58	148	86	113	114	—	—			
Liberty Twp.	75	4	67	0	22	40	0	0	1	34	30	0	55	12	43	23	41	26	—	—			

Lowell Twp.	110	10	90	0	23	64	3	0	1	37	52	0	57	33	51	38	50	40	—	—
Mcintosh	401	41	339	0	124	196	7	0	2	145	175	6	232	88	192	138	155	169	—	—
Mentor	84	19	85	0	41	35	3	0	3	50	29	0	69	14	59	24	57	26	—	—
Nesbit Twp.	77	13	71	0	12	54	1	1	0	30	39	1	51	19	43	28	36	35	—	—
Nielsville	44	13	50	1	23	21	0	0	0	26	22	1	35	11	33	16	32	18	—	—
Onstad Twp.	50	5	47	0	15	27	3	0	1	21	22	0	37	9	32	14	30	16	—	—
Parnell Twp.	47	0	42	0	10	28	1	0	1	18	20	0	29	11	24	15	22	18	—	—
Reis Twp.	49	5	47	1	23	22	1	1	0	26	19	0	38	9	30	16	28	18	—	—
Roome Twp.	115	17	109	0	31	70	3	0	4	54	50	0	88	20	81	26	69	39	—	—
Russia Twp.	15	15	16	0	8	8	0	0	0	9	6	0	11	3	9	7	9	7	—	—
Scandia Twp.	54	0	51	0	5	43	2	0	0	13	37	1	27	22	21	30	15	36	—	—
Sletten Twp.	90	8	72	0	13	49	3	0	1	23	47	2	53	15	47	25	33	39	—	—
Tynsid Twp.	35	4	33	0	15	16	0	0	0	21	12	1	23	8	22	10	19	13	—	—
Vineland Twp.	58	52	54	1	26	22	3	0	2	33	18	3	39	9	39	15	36	16	—	—
Winger	116	11	91	0	31	55	1	0	2	34	48	4	50	31	44	44	34	50	—	—
Winger Twp.	109	5	81	0	23	53	2	0	3	22	53	0	60	21	41	39	37	44	—	—
Woodside Twp.	328	25	264	0	101	152	3	0	5	115	135	2	182	72	178	80	144	109	—	—
County Totals:	9,155	1,456	8,393	13	3,546	4,270	216	25	156	4,196	3,687	114	6,246	1,755	5,695	2,473	4,922	3,292	—	—
District: 2A Total	17,176	2,374	15,293	21	6,367	7,794	439	38	304	7,703	6,697	226	11,456	3,166	9,960	4,904	8,766	6,096	—	—
% Of Voters			100.00	0.14	41.63	50.96	2.87	0.25	1.99	50.37	43.79	1.48	74.91	20.70	65.13	32.07	57.32	39.86	—	—

DISTRICT 2B
County
BECKER

Precinct	# of Persons Registered at 7 am	# of New Registrations Election Day	Total Number of Persons Voting in the Precinct	CP PHILLIPS AND FRAZIER	DFL GORE AND LIEBERMAN	R BUSH AND CHENEY	GP NADER AND LADUKE	CP DAVID SWAN	IP JAMES (JIM) GIBSON	DFL MARK DAYTON	R ROD GRAMS	CP OWEN SIVERTSON	DFL COLLIN C. PETERSON	R GLEN MENZE	DFL ROGER D. MOE	R JAY FAWVER	DFL BERNIE L. LIEDER	R CHRIS TIEDEMAN	DFL ROD SKOE	R DOUG LINDGREN
Callaway	93	20	74	0	34	28	6	0	2	38	28	3	56	11	52	19	—	—	49	20
Callaway Twp.	157	26	144	0	54	75	4	2	0	59	77	6	99	35	80	61	—	—	72	66
Carsonville Twp.	129	19	114	0	44	62	5	0	6	55	48	5	76	28	71	33	—	—	68	39
Eagle View Twp.	82	16	71	0	38	31	2	0	2	38	28	0	52	19	40	30	—	—	40	30
Evergreen Twp.	144	25	135	0	44	78	11	0	2	59	71	6	93	34	80	54	—	—	70	65
Forest Twp.	67	3	59	0	26	30	3	0	4	32	22	0	44	14	40	19	—	—	33	24
Green Valley Twp.	192	30	160	0	65	82	6	2	4	65	85	4	99	53	86	69	—	—	88	68
Height Of Land Twp.	383	39	338	0	93	222	13	3	2	106	215	7	196	129	167	162	—	—	153	176
Holmesville Twp.	260	30	248	1	73	155	9	0	5	78	155	4	170	64	126	109	—	—	104	123
Maple Grove Twp.	164	26	144	0	76	58	9	1	3	75	60	2	121	19	103	33	—	—	88	44
Ogema	80	5	64	0	29	25	4	0	2	37	22	0	52	11	42	18	—	—	41	18
Osage Twp.	408	50	375	1	125	214	26	2	18	157	182	12	235	111	213	146	—	—	196	161
Pine Point Twp.	113	37	108	0	66	29	13	1	2	65	32	4	85	14	81	21	—	—	74	24
Richwood Twp.	317	59	311	0	98	191	10	1	6	131	169	3	227	76	185	119	—	—	165	136
Round Lake Twp.	101	12	93	0	45	40	3	0	2	47	38	5	53	34	56	35	—	—	50	40
Runeberg Twp.	187	45	178	0	69	94	10	1	6	74	91	7	114	53	96	69	—	—	91	77
Savannah Twp.	105	9	92	0	28	52	6	1	2	33	50	5	54	28	47	42	—	—	41	47
Shell Lake Twp.	173	21	144	1	55	69	15	0	2	61	71	7	98	36	84	55	—	—	76	63
Silver Leaf Twp.	205	30	193	1	59	119	7	1	5	75	103	3	141	47	121	65	—	—	100	85
Spruce Grove Twp.	188	23	175	0	52	113	4	1	2	56	111	2	101	67	85	87	—	—	82	89
Sugar Bush Twp.	249	53	222	0	92	104	15	0	3	103	105	4	160	47	141	63	—	—	125	80
Toad Lake Twp.	250	50	241	0	84	130	9	2	3	94	134	4	159	68	137	86	—	—	134	86

chapter Eight

Minnesota Votes

Two Inlets Twp.	144	15	127	0	44	77	2	0	4	50	71	2	90	30	73	47	—	—	65	54
White Earth Twp.	243	45	176	0	80	75	15	2	1	86	77	1	131	41	120	52	—	—	108	64
Wolf Lake	29	4	30	0	9	19	0	1	0	10	18	1	9	17	10	16	—	—	11	15
Wolf Lake Twp.	114	10	106	0	29	70	5	1	0	28	74	4	61	41	44	58	—	—	39	63
County: Totals:	4,577	702	4,122	4	1,511	2,242	212	22	88	1,712	2,137	101	2,776	1,127	2,380	1,568	—	—	2,163	1,757
BELTRAMI																				
Alaska Twp.	132	13	103	0	51	45	4	0	6	52	43	0	68	28	59	39	—	—	56	41
Battle Twp.	33	0	23	0	5	17	1	0	1	2	18	0	11	12	11	11	—	—	14	9
Benville Twp.	58	10	56	0	23	30	0	1	1	25	27	0	47	5	35	19	—	—	37	15
Blackduck	313	67	273	0	97	154	11	1	7	109	143	3	150	101	139	109	—	—	145	111
Buzzle Twp.	173	26	157	2	48	82	18	1	5	50	90	5	103	43	80	71	—	—	83	70
Cormant Twp.	105	17	94	1	18	62	5	0	3	31	59	3	58	31	46	41	—	—	52	39
Durant Twp.	102	12	74	0	36	30	5	0	4	35	32	2	53	17	49	22	—	—	47	23
Funkley	8	2	6	0	4	2	0	0	0	4	2	0	4	2	4	2	—	—	4	2
Hagali Twp.	162	29	144	0	54	76	9	0	7	61	71	0	91	42	75	59	—	—	89	47
Hamre Twp.	14	0	10	1	5	4	0	0	0	6	4	0	10	0	9	1	—	—	7	3
Hines Twp.	339	57	319	1	83	215	9	0	12	98	195	6	176	125	154	152	—	—	169	140
Hornet Twp.	92	16	88	0	31	53	2	0	5	41	41	3	57	25	49	34	—	—	53	31
Kelliher	172	30	144	0	60	68	3	0	2	70	59	3	101	27	112	20	—	—	115	24
Kelliher Twp.	76	6	60	1	12	41	1	0	2	16	41	1	34	23	34	22	—	—	41	18
Langor Twp.	120	8	91	0	16	68	2	0	3	22	62	1	47	39	43	40	—	—	52	32
Lee Twp.	17	1	17	0	10	7	0	0	1	9	6	0	15	2	13	4	—	—	12	5
Liberty Twp.	343	50	288	0	106	148	26	0	15	112	153	6	200	73	175	110	—	—	175	110
Little Rock	317	44	209	1	152	7	18	2	2	155	9	4	167	1	169	3	—	—	161	11
Maple Ridge Twp.	52	3	43	0	20	15	6	1	2	24	12	4	33	4	30	8	—	—	29	7
Minnie Twp.	14	0	10	0	5	4	0	0	2	5	2	2	6	1	7	2	—	—	7	2
Nebish Twp.	163	6	130	0	55	51	8	0	3	63	50	2	86	26	61	51	—	—	79	37
O'Brien Twp.	36	6	36	0	5	30	0	0	2	5	29	1	21	12	13	21	—	—	19	17
Ponemah Prec	423	54	294	0	230	33	21	2	8	237	24	2	273	6	277	5	—	—	262	14
Quiring Twp.	48	5	39	0	10	29	0	0	0	13	25	0	20	18	16	21	—	—	21	18
Red Lake Agency Prec	821	125	540	0	410	27	60	2	5	441	36	9	474	16	480	18	—	—	475	24
Redby Prec	545	91	414	2	343	23	40	3	8	357	20	4	385	11	395	8	—	—	390	14
Roosevelt Twp.	132	16	118	1	62	41	10	0	5	67	38	1	97	18	89	28	—	—	95	21
Shooks Twp.	116	13	101	0	8	81	0	4	0	9	86	0	56	41	41	56	—	—	51	47
Shotley Twp.	47	0	39	0	10	19	5	0	2	12	20	3	23	7	20	13	—	—	24	9
Spruce Grove Twp.	36	0	28	0	11	15	0	0	0	13	14	0	22	5	18	9	—	—	21	6
Steenerson Twp.	25	0	19	0	7	9	0	0	1	7	8	0	13	3	11	5	—	—	11	3
Summit Twp.	159	31	158	0	20	129	4	1	1	35	119	3	71	77	56	94	—	—	61	89
Unorg. Dist. #1	23	2	21	0	8	7	0	1	0	11	5	0	12	5	11	6	—	—	11	5
Unorg. Dist. #2	16	0	15	0	7	3	3	0	2	5	6	0	7	6	7	6	—	—	9	3
Waskish Twp.	91	8	70	0	24	43	2	0	1	25	42	1	49	18	47	22	—	—	53	17
Woodrow Twp.	55	0	48	0	14	24	1	0	0	14	26	0	32	8	29	11	—	—	34	5
County: Totals:	5,378	748	4,279	10	2,060	1,692	274	19	118	2,241	1,617	69	3,072	878	2,864	1,143	—	—	2,964	1,069
CLEARWATER																				
Bagley City	588	109	519	2	239	250	14	4	13	265	218	3	351	142	288	210	—	—	209	303
Bear Creek Twp.	83	4	58	0	20	31	3	0	1	23	31	4	37	17	29	28	—	—	26	32
Clearbrook City	330	63	290	0	113	161	9	2	4	132	141	2	200	76	164	118	—	—	167	111
Clover Twp.	56	12	55	0	12	37	5	0	1	18	36	1	41	12	23	30	—	—	34	20
Copley Twp.	428	64	405	0	149	228	18	2	9	158	227	7	263	128	207	190	—	—	146	251
Dudley Twp.	148	23	132	1	36	81	5	2	2	40	79	5	68	50	56	71	—	—	59	71
Eddy Twp.	197	20	179	0	62	101	8	0	6	73	94	3	125	45	97	78	—	—	100	77
Falk Twp.	108	14	88	0	35	50	1	0	1	35	47	1	60	24	47	37	—	—	33	55
Gonvick City	190	38	156	0	74	65	7	1	4	76	68	4	118	27	78	71	—	—	107	43
Greenwood Twp.	72	5	57	0	22	34	0	0	1	24	31	0	33	22	29	27	—	—	31	26
Hangaard Twp.	6	0	2	0	0	2	0	0	0	0	2	0	2	0	0	2	—	—	0	2
Holst Twp.	181	11	154	0	60	87	6	0	5	64	79	4	112	32	78	74	—	—	90	62
Itasca Twp.	97	7	82	0	33	48	1	0	3	41	37	0	53	24	41	39	—	—	35	45
La Prairie Twp.	91	48	117	0	64	49	4	0	0	63	49	2	83	28	76	38	—	—	57	58

Leon Twp.	197	30	181	0	47	123	7	0	2	54	115	3	118	48	82	97	—	—	102	74
Leonard City	22	1	19	0	10	7	2	0	1	9	9	0	10	8	10	8	—	—	10	8
Minerva Twp.	155	18	136	2	44	88	1	0	2	42	88	3	87	40	69	63	—	—	56	78
Moose Creek Twp.	122	16	118	0	49	61	7	0	3	49	61	3	83	29	63	51	—	—	44	73
Nora Twp.	217	41	217	0	66	134	7	1	5	31	179	3	146	64	109	104	—	—	77	136
Pine Lake Twp.	233	15	181	1	64	103	5	0	2	71	105	3	119	57	86	94	—	—	96	84
Popple Twp.	242	44	226	0	88	117	15	0	4	100	113	4	154	62	109	112	—	—	91	132
Red Lake Reservation	5	1	5	0	5	0	0	0	0	5	0	0	5	0	5	0	—	—	5	0
Rice Twp.	61	0	53	1	7	41	3	0	0	11	39	2	20	26	12	38	—	—	11	41
S. Clearwater 143-36	6	0	5	0	4	0	1	0	0	5	0	0	5	0	5	0	—	—	1	4
S. Clearwater 143-37	31	1	28	0	14	13	1	0	1	16	11	0	20	8	21	7	—	—	17	11
Shevlin City	67	18	62	0	30	28	0	0	1	35	20	0	43	14	38	20	—	—	32	29
Shevlin Twp.	187	27	164	0	53	103	2	0	2	64	97	2	103	55	71	91	—	—	67	95
Sinclair Twp.	120	7	101	1	29	67	2	0	2	35	64	1	63	37	52	48	—	—	63	38
Winsor Twp.	81	6	69	0	37	28	0	0	2	36	29	3	52	13	39	30	—	—	47	22
County: Totals:	4,321	643	3,859	8	1,466	2,137	134	12	77	1,575	2,069	63	2,574	1,088	1,984	1,776	—	—	1,813	1,981
MAHNOMEN																				
Beaulieu Twp.	73	6	65	0	15	40	3	1	2	24	36	2	43	18	31	31	—	—	30	28
Clover Twp.	53	7	48	0	25	15	3	0	2	26	16	2	36	5	27	16	—	—	28	12
Heier Twp.	69	15	61	0	17	40	0	0	1	23	34	1	42	16	28	31	—	—	32	29
Island Lake Twp.	123	28	113	0	45	58	6	1	5	54	53	4	81	27	49	61	—	—	65	47
La Garde Twp.	59	14	60	0	18	33	6	0	3	29	26	0	36	24	32	28	—	—	27	29
Lake Grove Twp.	91	5	72	0	32	37	0	0	3	36	33	4	48	20	38	33	—	—	35	36
Little Elbow Twp.	91	27	92	0	39	43	7	1	4	42	42	8	53	29	51	39	—	—	46	42
Oakland Twp.	113	18	105	0	22	71	7	0	4	39	59	2	70	31	37	68	—	—	34	68
Twin Lakes Twp.	194	49	186	1	123	40	15	2	0	138	35	5	148	24	150	31	—	—	144	36
County: Totals:	866	169	802	1	336	377	47	5	24	411	334	28	557	194	443	338	—	—	441	327
POLK																				
Brandsvoid Twp.	148	13	134	0	29	94	3	2	3	40	86	3	77	43	54	73	—	—	45	84
Chester Twp.	49	7	51	0	21	22	4	0	1	30	14	2	42	7	38	10	—	—	41	9
Columbia Twp.	238	28	201	0	48	143	4	1	3	58	132	4	134	57	93	106	—	—	77	119
Eden Twp.	118	14	105	0	40	50	5	0	3	53	48	2	87	13	80	25	—	—	73	31
Fosston P-1	386	80	376	1	146	207	12	0	5	167	186	2	261	92	222	139	—	—	170	190
Fosston P-2	385	76	365	1	135	211	8	1	3	169	182	4	267	81	222	136	—	—	178	183
Gully	46	2	35	1	14	17	0	0	0	20	15	2	23	9	23	11	—	—	19	14
Gully Twp.	81	11	55	0	28	21	2	0	2	25	23	2	43	6	40	13	—	—	40	14
Hill River Twp.	105	7	84	0	17	54	4	2	3	23	54	7	58	19	43	40	—	—	33	50
Johnson Twp.	42	3	34	0	16	17	0	0	0	18	14	0	27	7	25	9	—	—	22	12
Lengby	53	10	46	0	16	27	1	0	0	20	25	0	32	13	21	23	—	—	19	24
Lessor Twp.	137	12	105	0	13	86	1	0	0	20	82	1	59	41	31	72	—	—	35	68
Queen Twp.	117	18	114	0	25	75	6	2	2	32	76	3	85	23	55	57	—	—	43	69
Rosebud Twp.	173	21	154	0	52	91	7	0	4	66	81	1	109	39	91	62	—	—	78	74
Trail	28	7	26	1	11	13	0	1	1	12	10	1	22	2	18	7	—	—	21	3
County: Totals:	2,106	309	1,885	4	611	1,128	57	9	30	753	1,028	34	1,326	452	1,056	783	—	—	894	944
District: 2B Total	17,248	2,571	14,947	27	5,984	7,576	724	67	337	6,892	7,185	295	10,305	3,739	8,727	5,608	—	—	8,275	6,078
% Of Voters			100.00	0.18	40.03	50.69	4.84	0.45	2.25	44.77	48.07	1.97	68.94	25.02	58.39	37.52	—	—	55.36	40.66
District: 2 Total	34,424	4,945	30,240	48	12,351	15,370	1,163	105	641	14,395	13,882	521	21,761	6,905	18,687	10,512	8,766	6,096	8,275	6,078
% Of Voters			100.00	0.16	40.84	50.83	3.85	0.35	2.12	47.60	45.91	1.72	71.96	22.83	61.80	34.76	28.99	20.16	27.36	20.10

chapter Eight

Minnesota Votes

DISTRICT 3A

County
ITASCA

Precinct

	VOTER REGISTRATION			U.S. PRES./ VICE PRES.			U.S. SENATOR			U.S. REP. DIST. 8			STATE SENATOR			STATE REP.		
	# of Persons Registered at 7 am	# of New Registrations Election Day	Total Number of Persons Voting in the Precinct	CP PHILLIPS AND FRAZIER	DFL GOHE AND LIEBERMAN	R BUSH AND CHENEY	GP NADER AND LADUKE	CP DAVID SWAN	IP JAMES (JM) GIBSON	DFL MARK DAYTON	R ROD GRAMS	DFL JAMES L. CBERSTAR	R BOB LEMEN	IND BOB LESSARD	DFL RONALD R. DICKLICH	DFL IRV ANDERSON	DFL LOREN A. SOLBERG	R CATHERINE A. MC LYNN
Alvwood Twp.	29	1	25	0	12	10	1	0	2	9	13	11	7	18	5	17	—	—
Arbo Twp.	516	55	465	0	200	229	16	1	5	230	212	291	139	259	181	345	—	—
Ardenhurst Twp.	111	5	96	0	21	65	5	0	5	28	59	52	32	69	22	71	—	—
Balsam Twp.	335	43	315	2	113	171	18	3	13	135	153	185	99	171	121	244	—	—
Bass Lake Prec	656	67	588	1	215	317	28	0	24	245	290	339	198	359	200	440	—	—
Bearville Twp.	134	14	113	1	47	46	15	1	6	58	42	72	24	49	54	81	—	—
Bigfork City	204	29	188	2	91	70	6	1	5	108	64	128	38	91	81	143	—	—
Bigfork Twp.	151	10	133	0	48	72	3	3	4	54	67	72	44	79	49	104	—	—
Bowstring Twp.	160	7	123	1	59	52	5	1	4	64	42	71	34	56	53	86	—	—
Carpenter Twp.	137	17	124	0	46	61	8	0	1	45	66	78	30	61	52	91	—	—
Cohasset City	1,489	200	1,344	1	539	708	55	9	29	634	645	798	464	837	466	1,060	—	—
Deer Lake Prec	345	29	317	0	112	174	18	1	9	130	165	173	116	193	107	206	—	—
Deer River City	457	78	393	1	177	183	18	1	16	187	172	250	101	224	155	319	—	—
Deer River Twp.	370	56	355	0	121	209	16	5	8	154	181	220	113	214	133	293	—	—
Effie City	43	13	45	0	20	20	1	1	0	24	19	31	9	20	22	36	—	—
Good Hope Twp.	52	3	50	0	20	22	3	0	4	25	20	32	14	37	13	41	—	—
Grattan Twp.	30	1	28	0	3	23	0	0	0	5	23	14	14	25	3	23	—	—
Grave Lake Prec	85	3	72	0	31	32	6	0	0	39	25	51	14	38	27	59	—	—
Kinghurst Twp.	84	6	80	0	23	47	3	2	1	23	44	42	25	52	20	58	—	—
Lake Jessie Twp.	164	14	144	1	65	59	11	2	2	80	54	90	45	75	61	113	—	—
Lawrence Twp.	273	28	252	0	139	81	19	2	9	159	76	178	51	105	138	219	—	—
Liberty Twp.	45	1	41	2	10	29	0	2	3	12	23	14	23	25	15	29	—	—
Long Lake Prec	181	3	161	0	62	74	14	1	5	83	64	101	37	76	75	127	—	—
Marcell Twp.	286	18	257	0	110	134	7	1	5	123	118	158	76	141	101	193	—	—
Max Twp.	70	2	49	0	20	24	3	0	2	25	21	35	8	35	13	40	—	—
McLeod Prec	323	22	277	3	142	101	17	1	6	162	93	198	48	115	148	224	—	—
Moose Park Twp.	33	2	33	0	6	26	1	1	0	6	24	15	16	28	3	24	—	—
Morse Twp.	273	44	252	0	80	156	6	0	5	97	140	142	89	157	88	211	—	—
Nore Twp.	25	2	21	0	7	10	1	0	2	7	11	9	10	15	6	15	—	—
North Unorganized Prec	255	22	248	0	97	127	15	3	9	119	108	153	71	126	106	190	—	—
Oteneagen Twp.	147	18	132	2	48	75	4	1	4	53	70	83	40	71	59	106	—	—
Pomroy Twp.	19	0	16	0	3	9	1	0	2	3	10	7	7	10	4	10	—	—
Sand Lake Twp.	115	13	108	0	31	66	5	2	5	33	63	59	41	75	28	79	—	—
Spang Twp.	148	12	138	0	50	82	3	0	4	59	69	81	39	87	42	98	—	—
Squaw Lake City	43	6	31	0	18	5	7	0	2	21	6	22	4	17	14	28	—	—
Stokes Twp.	151	12	130	0	52	60	7	6	7	58	51	73	43	79	39	87	—	—
Sugar Lake Prec	500	46	474	0	200	237	21	1	18	216	219	284	150	260	186	322	—	—
Third River Twp.	37	1	36	0	14	19	2	0	4	16	15	20	10	25	8	24	—	—
Wabana Twp.	318	28	289	0	137	137	9	1	13	153	119	186	84	173	105	229	—	—
Wellers-McCormick Prec	239	12	208	0	66	129	7	0	6	75	120	113	83	144	57	168	—	—
Wirt Twp.	45	1	39	0	16	21	0	0	1	20	17	26	10	17	21	32	—	—
Zemple City	44	8	38	1	13	22	2	1	0	17	17	22	13	23	14	30	—	—
County Totals:	9,122	952	8,228	18	3,284	4,194	387	54	250	3,794	3,810	4,979	2,513	4,731	3,095	6,315	—	—

KOOCHICHIING

Big Falls-Dnr Cre Prec	233	24	210	1	91	104	4	1	6	83	107	142	39	120	75	177	—	—
Bridge Prec	47	3	43	0	10	29	2	1	1	11	30	22	19	34	9	32	—	—
Bvr-Mdg-Ray Prec	138	22	134	0	28	98	5	0	1	40	85	70	40	86	40	100	—	—
Cingmars Prec	26	0	22	0	3	16	1	0	1	3	16	9	10	19	2	17	—	—
Cross R-Dentaybow Prec	57	4	45	0	19	26	0	0	1	18	25	32	9	26	16	39	—	—
Englewood-Pinetop Prec	104	14	96	0	14	73	2	0	1	21	71	41	39	72	17	70	—	—
Forest Grove Prec	43	3	37	0	5	27	2	0	1	13	23	23	12	26	10	30	—	—
Indus Prec.	64	10	58	0	23	29	4	0	2	25	29	40	15	33	23	45	—	—
Int'l Falls -East Ward	1,102	194	933	3	453	409	36	9	19	527	349	691	132	433	475	813	—	—
Int'l Falls -West Ward	1,546	137	1,330	1	632	613	47	0	30	693	568	948	239	729	550	1,106	—	—
Int'l. Falls-Center Ward	1,019	176	853	0	396	361	49	1	21	458	324	618	127	420	401	732	—	—
Jameson Prct	89	18	86	0	23	57	1	0	2	29	52	50	19	69	16	74	—	—
Koochiching Poll 1	811	78	725	0	274	406	32	0	35	316	360	476	154	437	272	571	—	—
Koochiching Poll 2	320	37	279	0	99	159	14	1	9	124	137	204	33	148	127	237	—	—
Koochiching Poll 3	259	35	219	0	93	108	8	2	4	108	100	149	32	120	94	178	—	—
Koochiching Poll 4	306	53	258	1	111	126	17	1	9	133	111	178	45	136	115	224	—	—
Koochiching Poll 5	342	47	304	0	119	163	14	2	11	143	141	216	55	164	133	262	—	—
Lindford Prec	30	0	22	0	4	17	1	0	1	4	17	7	11	17	4	13	—	—
Littlefork	405	43	348	0	146	182	11	0	6	165	161	246	58	210	128	297	—	—
Manitou Sault Prec	81	7	66	1	27	32	3	1	2	29	26	41	10	32	28	54	—	—
Meadowbrook	80	17	74	1	16	47	6	0	1	21	49	44	19	50	23	59	—	—
Mizpah-Evergreen Prct	113	16	95	0	38	49	5	0	2	41	50	54	29	68	24	77	—	—
Murphy Prec	50	2	39	0	3	31	1	0	0	8	31	17	20	35	4	37	—	—
Northome	148	8	108	0	43	46	8	0	3	46	54	83	18	68	34	101	—	—
Ranier	146	12	117	0	51	56	8	1	3	52	54	72	30	64	49	93	—	—
Rat Root Prec	182	10	156	0	80	66	6	0	6	86	61	114	20	93	62	143	—	—
Reedy Prec	57	10	61	0	19	38	3	0	1	23	35	35	17	44	17	53	—	—
Scarlett Prec	79	5	60	0	9	46	4	0	1	21	38	30	19	42	18	48	—	—
Sil'Dale-S'Villeprec	34	0	25	2	10	12	0	0	0	10	14	19	4	9	15	21	—	—
Watrous Prec.	86	9	79	0	40	34	3	0	3	43	31	65	7	35	41	69	—	—
Wildwd-Plumcreek-Steffe	34	5	35	0	11	20	3	0	0	16	18	19	12	25	10	28	—	—
Williams Prec	63	4	56	0	10	40	2	1	1	10	41	21	25	39	8	38	—	—
County: Totals:	8,094	1,003	6,973	10	2,900	3,520	302	21	184	3,320	3,208	4,776	1,318	3,903	2,840	5,838	—	—

SAINT LOUIS

Alango Twp.	194	13	144	6	811	365	59	6	37	871	329	1,062	138	51	83	109	—	—
French Twp.	440	21	386	0	208	149	22	2	13	230	137	273	73	188	184	320	—	—
Linden Grove Twp.	68	10	68	0	32	33	2	0	1	27	38	49	11	34	34	60	—	—
Morcom Twp.	57	9	49	0	34	14	1	1	0	36	11	46	1	8	40	47	—	—
Sturgeon Twp.	118	8	92	0	41	46	2	1	5	44	39	62	20	28	58	77	—	—
Unorg. Prct. 11	53	1	45	2	18	10	2	1	0	21	11	26	5	15	21	29	—	—
Unorg. Prct. 7	139	10	123	1	58	41	3	0	1	65	37	81	10	48	56	88	—	—
Unorg. Prct. 8	31	0	24	0	4	14	0	0	0	3	14	12	4	14	7	18	—	—
County: Totals:	1,100	72	931	9	1,206	672	91	11	57	1,297	616	1,611	262	386	483	748	—	—
District: 3A Total	18,316	2,027	16,132	37	7,390	8,386	780	86	491	8,411	7,634	11,366	4,093	9,020	6,418	12,901	—	—
% Of Voters			100.00	0.23	45.81	51.98	4.84	0.53	3.04	52.14	47.32	70.46	25.37	55.91	39.78	79.97	—	—

chapter Eight

Minnesota Votes

DISTRICT 3B

County
AITKIN

Precinct

Aitkin	1,074	127	890	2	409	406	40	6	37	488	334	557	243	434	393	—	478	381
Aitkin Twp.	626	60	512	0	202	282	16	3	19	231	242	287	174	269	217	—	237	259
Ball Bluff Twp.	214	20	183	0	77	85	15	0	4	90	82	119	50	93	87	—	117	64
Balsam Twp.	15	6	21	0	13	7	1	0	0	17	3	21	0	4	14	—	17	2
Cornish Twp.	24	1	18	0	4	8	3	0	1	10	7	13	3	11	7	—	8	9
Fleming Twp.	235	16	198	0	81	93	13	2	18	93	76	123	58	102	87	—	115	78
Hill City	313	56	246	0	130	89	18	3	13	144	79	168	54	115	126	—	146	98
Hill Lake Twp.	297	51	255	4	101	126	16	4	12	123	108	167	73	140	107	—	131	117
Jevne Twp.	194	23	155	0	60	76	10	0	6	75	70	92	46	63	81	—	86	61
Libby Twp. E	22	2	20	0	8	12	0	0	0	11	9	12	7	12	8	—	11	8
Libby Twp. W	15	0	10	0	7	1	2	0	1	6	1	6	0	3	5	—	8	1
Logan Twp.	160	18	122	0	56	55	9	1	7	59	53	70	31	58	58	—	64	54
Macville Twp.	154	17	111	0	44	53	8	1	6	60	40	68	30	59	48	—	65	44
Morrison Twp.	126	13	106	0	25	66	3	0	5	34	64	56	35	67	36	—	46	56
Palisade	107	13	73	0	44	28	1	0	1	49	20	56	9	31	37	—	56	14
Spencer Twp.	323	12	280	0	110	149	7	1	13	122	138	170	88	146	121	—	130	140
Turner Twp.	100	24	97	0	51	45	1	1	3	53	40	53	38	47	46	—	56	38
Verdon Twp.	39	3	35	0	14	14	3	0	2	13	18	20	12	23	8	—	14	18
Waukenabo Twp.	270	14	218	1	99	98	7	4	4	107	101	128	70	102	99	—	122	90
Workman Twp.	119	17	108	0	68	25	10	0	2	70	35	79	16	37	66	—	79	27
County Totals:	4,427	493	3,658	7	1,603	1,718	183	26	154	1,855	1,520	2,265	1,037	1,816	1,651	—	1,986	1,559

ITASCA

Blackberry Twp.	414	54	395	1	140	217	21	6	8	157	212	211	150	244	128	—	196	184
Bovey City	373	74	361	0	235	79	27	2	12	246	84	258	63	124	222	—	241	112
Calumet City	188	28	173	1	107	48	11	0	10	119	39	122	31	49	119	—	119	48
Coleraine City	647	95	607	1	349	188	37	3	15	391	172	439	123	259	327	—	388	196
Feeley Twp.	195	34	194	1	94	91	7	1	5	103	82	124	61	88	103	—	115	75
Goodland Twp.	297	38	293	1	147	114	23	1	9	165	108	199	68	122	157	—	183	98
Gran Prec	202	19	176	0	88	62	15	0	9	106	57	128	34	79	93	—	106	66
Grand Rapids City P-1	896	177	816	1	446	286	51	3	25	491	269	567	195	404	374	—	474	320
Grand Rapids City P-2	454	85	400	3	203	156	22	5	12	216	145	257	114	212	166	—	231	151
Grand Rapids City P-3	1,019	137	882	1	459	359	43	3	17	500	334	598	229	491	363	—	490	374
Grand Rapids City P-4	1,205	156	1,092	2	501	521	42	5	30	557	466	702	318	653	389	—	606	450
Grand Rapids City P-5	748	101	661	3	353	243	50	1	23	372	242	446	164	350	280	—	398	238
Grand Rapids Twp P-7	719	115	645	2	315	289	27	6	25	326	271	437	167	371	247	—	372	251
Grand Rapids Twp. P-10	456	76	423	2	171	212	28	6	9	213	182	258	142	231	180	—	217	200
Grand Rapids Twp. P-8	43	4	29	0	7	14	6	1	1	8	17	12	16	19	10	—	16	12
Grand Rapids Twp. P-9	356	47	324	0	151	152	11	1	13	155	141	206	91	193	113	—	177	138
Greenway Twp P-3	452	56	424	1	251	127	28	2	7	271	127	304	82	156	249	—	243	167
Greenway Twp. P-1	151	15	125	0	79	39	3	0	3	87	33	96	23	43	79	—	82	40
Greenway Twp. P-2	7	3	10	0	5	5	0	0	1	4	5	7	3	5	5	—	6	4
Harris Twp.	1,860	247	1,765	6	767	872	84	4	41	899	781	1,137	507	1,059	631	—	929	787
Iron Range Twp.	158	123	152	0	94	43	9	0	0	106	40	114	30	55	95	—	97	52
Keewatin City	654	77	610	5	406	141	37	7	9	451	119	491	65	182	400	—	463	119

Laprairie City P-6	314	48	320	1	148	137	22	2	6	170	133	207	92	167	140	—	176	135
Lone Pine Twp.	338	22	298	1	171	104	16	3	7	188	94	220	57	119	169	—	169	119
Marble City	362	51	329	2	236	66	14	2	12	233	72	262	46	107	215	—	225	98
Nashwauk City P-1	352	27	326	0	226	86	10	0	7	251	60	256	51	100	216	—	221	94
Nashwauk City P-2	420	43	356	0	235	91	16	0	10	272	59	279	41	91	246	—	259	80
Nashwauk Twp P-3	321	33	293	1	172	97	11	0	5	197	83	220	54	99	187	—	188	103
Sago Twp.	93	6	80	0	47	26	5	0	1	48	28	60	14	41	39	—	56	23
Spilthand Twp.	139	9	122	0	50	59	8	2	5	58	50	61	47	61	51	—	59	55
Taconite City	184	23	168	1	114	41	8	0	4	126	33	139	15	52	112	—	117	47
Trout Lake Twp.	547	60	488	0	249	205	22	0	14	264	194	332	119	248	221	—	281	199
Warba City	82	17	84	0	49	24	6	1	3	58	20	60	16	36	47	—	60	23
Wawina Twp.	53	1	39	0	16	19	2	1	0	23	15	26	9	13	25	—	23	15
Wildwood Twp	92	3	74	0	40	25	7	0	4	42	27	48	15	35	38	—	45	28
County: Totals:	14,791	2,104	13,534	37	7,121	5,238	729	68	362	7,873	4,794	9,283	3,252	6,558	6,436	—	8,028	5,101
SAINT LOUIS																		
Fine Lakes Twp.	102	15	91	0	44	39	7	0	4	49	36	59	28	42	43	—	49	35
Floodwood P-1	313	40	251	0	170	74	1	2	2	162	79	201	44	82	154	—	187	59
Floodwood Twp. P-2	177	21	154	0	78	67	4	0	4	79	64	111	36	75	73	—	85	66
Halden Twp.	99	6	80	1	42	27	4	1	1	47	31	56	19	30	45	—	54	21
Prairie Lake Twp	30	2	24	0	16	8	0	0	2	14	7	20	4	8	15	—	17	6
County: Totals:	721	84	600	1	350	215	16	3	13	351	217	447	131	237	330	—	392	187
District: 3B Total	19,939	2,681	17,792	45	9,074	7,171	928	97	529	10,079	6,531	11,995	4,420	8,611	8,417	—	10,406	6,847
% Of Voters			100.00	0.25	51.00	40.30	5.22	0.55	2.97	56.65	36.71	67.42	24.84	48.40	47.31	—	58.49	38.48
District: 3 Total	38,255	4,708	33,924	82	16,464	15,557	1,708	183	1,020	18,490	14,165	23,361	8,513	17,631	14,835	12,901	10,406	6,847
% Of Voters			100.00	0.24	48.53	45.86	5.03	0.54	3.01	54.50	41.76	68.86	25.09	51.97	43.73	38.03	30.67	20.18

DISTRICT 4A
County
BELTRAMI
Precinct

Bemidji Twp.	1,644	342	1,420	1	512	801	81	3	39	570	766	24	851	467	—	—	782	585	34	467	892	—	—
Bemidji W-1	1,445	421	1,194	1	517	514	128	6	47	581	485	25	777	322	—	—	750	381	34	513	601	—	—
Bemidji W-2	978	283	822	3	335	372	86	5	34	403	326	26	543	211	—	—	503	283	26	356	414	—	—
Bemidji W-3	1,301	533	1,158	2	474	532	111	2	45	551	468	39	726	301	—	—	706	377	36	529	549	—	—
Bemidji W-4	959	305	848	3	375	369	72	2	41	427	328	13	578	209	—	—	524	282	21	393	402	—	—
Bemidji W-5	1,344	265	1,189	0	528	557	81	0	29	592	524	13	817	307	—	—	731	419	16	455	702	—	—
Birch Twp.	64	3	59	0	19	36	0	0	2	20	34	1	30	24	—	—	30	25	1	20	33	—	—
Eckles Twp.	453	75	382	0	146	204	21	0	7	164	205	5	256	100	—	—	227	139	9	141	221	—	—
Frohn Twp.	780	106	652	0	273	305	50	4	26	288	311	17	442	175	—	—	406	236	13	259	373	—	—
Grant Valley Twp.	757	113	667	0	247	355	50	2	29	270	342	11	444	185	—	—	380	262	13	233	413	—	—
Jones Twp.	133	16	113	0	26	81	5	0	4	40	67	3	63	41	—	—	44	64	5	32	73	—	—
Lammers Twp.	253	40	220	1	64	134	15	2	5	71	138	4	126	87	—	—	110	103	8	66	143	—	—
Moose Lake Twp.	106	8	87	0	24	57	5	0	1	25	57	1	46	34	—	—	39	44	2	21	62	—	—
Northern Twp.	2,277	387	2,083	2	756	1,173	127	7	63	856	1,104	29	1,311	669	—	—	1,207	817	17	648	1,391	—	—
Port Hope Twp.	355	61	312	0	98	179	22	1	10	108	183	7	196	99	—	—	151	148	8	101	194	—	—

chapter Eight Minnesota Votes

Solway	42	7	38	0	8	27	2	0	0	14	24	1	24	12	—	—	16	21	0	10	26	—	—
Sugar Bush Twp.	112	21	100	0	34	53	9	0	5	41	48	3	59	33	—	—	55	41	3	34	60	—	—
Taylor Twp.	72	9	59	0	19	28	5	0	7	26	23	2	33	18	—	—	34	19	1	19	34	—	—
Ten Lake Twp.	450	82	380	0	209	137	20	1	7	216	133	2	250	104	—	—	246	116	3	195	167	—	—
Tenstrike	86	8	70	0	19	37	5	0	2	24	38	1	33	29	—	—	29	34	0	19	46	—	—
Turtle Lake Twp.	704	131	647	0	244	345	41	3	23	265	336	9	382	221	—	—	371	256	8	211	407	—	—
Turtle River	60	8	54	0	21	28	3	0	6	22	26	0	40	11	—	—	30	19	0	20	31	—	—
Turtle River Twp.	610	93	552	0	239	253	46	3	32	240	254	16	372	139	—	—	339	174	12	207	305	—	—
Unorg. Dist. #3	121	7	81	0	33	35	9	2	3	39	31	3	53	19	—	—	51	23	3	40	33	—	—
Wilton	85	12	69	0	21	42	1	0	1	29	34	0	45	18	—	—	40	24	0	26	39	—	—
County: Totals:	15,191	3,336	13,256	13	5,241	6,654	995	43	466	5,882	6,285	255	8,497	3,835	—	—	7,801	4,892	273	5,015	7,611	—	—
HUBBARD																							
Akeley	250	39	216	0	102	87	18	0	6	113	78	6	142	55	—	—	152	55	12	111	82	—	—
Akeley Twp.	314	37	277	1	115	133	15	2	7	134	129	7	171	89	—	—	164	106	12	113	144	—	—
Arago Twp.	395	29	326	0	111	194	12	2	16	113	187	5	191	121	—	—	182	140	15	107	196	—	—
Clay Twp.	55	5	42	0	13	25	4	0	1	19	18	0	22	19	—	—	20	18	0	15	24	—	—
Clover Twp.	94	12	87	0	20	61	3	0	1	31	55	1	47	38	—	—	38	46	2	29	54	—	—
Farden Twp.	464	79	407	0	152	212	28	3	9	163	219	7	254	129	—	—	230	168	10	133	255	—	—
Fern Twp.	128	22	115	0	41	55	14	3	4	46	54	5	79	26	—	—	73	36	7	48	58	—	—
Guthrie Twp.	254	31	227	0	71	130	12	3	10	76	128	4	133	80	—	—	123	93	5	72	146	—	—
Hart Lake Twp.	265	27	220	0	68	130	14	0	4	77	125	4	106	99	—	—	111	98	7	73	132	—	—
Helga Twp.	644	95	588	0	209	341	25	0	28	232	306	8	388	174	—	—	352	213	5	229	338	—	—
Hendrickson Twp.	151	6	107	1	39	64	2	3	2	47	53	1	61	45	—	—	60	46	4	29	74	—	—
La Porte	95	9	65	3	22	36	4	2	2	20	38	1	35	24	—	—	40	24	1	24	40	—	—
Lake Alice Twp.	57	7	48	0	16	26	4	0	2	21	20	2	30	14	—	—	29	19	3	20	25	—	—
Lake Emma Twp.	709	52	594	0	209	355	17	3	19	245	318	7	350	225	—	—	323	262	17	233	340	—	—
Lake George Twp.	278	24	209	0	69	125	9	3	13	64	123	4	112	80	—	—	104	93	9	57	139	—	—
Lake Hattie Twp.	86	8	68	0	12	49	4	1	2	19	43	4	33	29	—	—	32	35	5	15	48	—	—
Lakeport Twp.	504	58	438	0	209	201	18	4	21	220	176	7	298	111	—	—	281	142	21	190	213	—	—
Mantrap Twp.	335	32	293	0	135	133	24	2	12	152	120	8	190	83	—	—	188	100	15	151	119	—	—
Rockwood Twp.	262	41	240	1	74	149	10	3	9	89	131	4	149	78	—	—	133	100	5	68	164	—	—
Schoolcraft Twp.	72	8	63	0	18	41	2	0	2	19	41	0	37	23	—	—	32	30	0	17	44	—	—
Steamboat River Twp.	63	7	59	0	26	28	4	1	5	23	27	3	36	18	—	—	28	25	1	23	35	—	—
Thorpe Twp.	33	1	26	0	7	13	5	0	2	12	10	1	16	8	—	—	15	10	1	12	11	—	—
White Oak Twp.	227	21	191	2	77	91	16	1	4	99	83	4	124	55	—	—	113	76	8	81	98	—	—
County: Totals:	5,735	650	4,906	8	1,815	2,679	264	36	181	2,034	2,482	93	3,004	1,623	—	—	2,823	1,935	165	1,850	2,779	—	—
District: 4A Total	20,926	3,986	18,162	21	7,056	9,333	1,259	79	647	7,916	8,767	348	11,501	5,458	—	—	10,624	6,827	438	6,865	10,390	—	—
% Of Voters			100.00	0.12	38.85	51.39	6.93	0.43	3.56	43.59	48.27	1.92	63.32	30.05	—	—	58.50	37.59	2.41	37.80	57.21	—	—

DISTRICT 4B
County
CASS

Precinct

Ansel Twp.	48	10	46	0	10	32	1	0	1	15	29	—	—	—	—	18	20	26	18	—	—	—	—
Backus	129	9	111	0	44	53	11	1	7	58	43	—	—	—	—	66	32	71	38	—	—	59	50
Barclay Twp.	286	56	266	0	75	163	19	1	11	95	144	—	—	—	—	131	104	169	89	—	—	105	150

VOTER REGISTRATION			U.S. PRES./ VICE PRES.			U.S. SENATOR			U.S. REP. DIST. 7			U.S. REP. DIST. 8		STATE SENATOR		STATE REP.						
# of Persons Registered at 7 am	# of New Registrations Election Day	Total Number of Persons Voting in the Precinct	CP PHILLIPS AND FRAZIER	DFL GORE AND LIEBERMAN	R BUSH AND CHENEY	GP NADER AND LADUKE	CP DAVID SWAN	IP JAMES (JIM) GIBSON	DFL MARK DAYTON	R ROD GRAMS	CP OWEN SIVERTSON	DFL COLLIN C. PETERSON	R GLEN MENZE	DFL JAMES L. OBERSTAR	R BOB LEMEN	DFL ANTHONY G. (TONY) KINKEL	R BILL LAWRENCE	IP ADAM STEELE	DFL SUSAN HOOSIER	R DOUG FULLER	DFL FLOYD FRANK	R LARRY HOWES
48	10	46	0	10	32	1	0	1	15	29	—	—	—	18	20	26	18	—	—	—	11	31
129	9	111	0	44	53	11	1	7	58	43	—	—	—	66	32	71	38	—	—	—	59	50
286	56	266	0	75	163	19	1	11	95	144	—	—	—	131	104	169	89	—	—	—	105	150

Becker Twp.	235	32	193	3	57	119	10	1	7	67	110	—	—	—	110	60	111	72	—	—	—	95	88
Bena	64	2	31	0	28	2	0	1	2	27	1	—	—	—	28	1	29	2	—	—	—	29	2
Beulah Twp.	44	9	41	0	11	24	4	0	2	14	22	—	—	—	22	10	24	13	—	—	—	18	19
Birch Lake Twp.	402	60	385	2	169	193	12	3	13	189	171	—	—	—	236	121	243	133	—	—	—	160	217
Blind Lake Twp.	48	3	38	0	9	27	0	0	3	10	25	—	—	—	15	19	23	15	—	—	—	16	20
Boy Lake Twp.	98	9	91	0	56	32	2	0	6	56	29	—	—	—	65	20	68	21	—	—	—	56	31
Boy River	21	0	13	1	7	3	1	0	1	7	3	—	—	—	9	3	9	3	—	—	—	10	3
Boy River Twp.	52	1	42	0	13	25	1	0	0	15	27	—	—	—	19	21	21	20	—	—	—	15	26
Bull Moose Twp.	53	1	48	0	13	30	4	0	3	15	29	—	—	—	24	20	22	26	—	—	—	15	33
Bungo Twp.	81	5	69	0	24	41	1	0	4	29	33	—	—	—	38	22	46	20	—	—	—	25	39
Byron Twp.	85	2	74	0	33	34	4	1	2	34	33	—	—	—	47	19	48	24	—	—	—	46	25
Cass Lake	377	107	306	0	194	70	29	3	12	199	76	—	—	—	218	47	246	49	—	—	—	214	71
Chickamaw Beach	96	0	75	0	25	47	3	0	6	33	34	—	—	—	38	27	42	31	—	—	—	28	46
Crooked Lake Twp.	375	47	334	0	149	160	13	0	15	168	144	—	—	—	201	95	193	125	—	—	—	160	157
Deerfield Twp.	76	10	82	0	31	47	1	0	2	41	39	—	—	—	45	33	53	29	—	—	—	37	44
East Gull Lake	608	111	560	2	163	360	21	3	18	196	326	—	—	—	253	256	240	288	—	—	—	188	336
Fairview Twp.	416	48	358	0	113	219	16	3	18	140	190	—	—	—	173	146	164	177	—	—	—	145	199
Federal Dam	58	6	47	0	22	22	2	0	0	24	19	—	—	—	32	8	24	16	—	—	—	23	17
Gould Twp.	98	8	84	0	53	26	4	0	0	55	27	—	—	—	61	13	63	21	—	—	—	55	26
Hackensack	196	30	178	1	93	63	10	1	3	109	52	—	—	—	114	41	121	49	—	—	—	94	77
Hardwood South	26	0	25	0	6	18	1	0	0	10	15	—	—	—	10	15	8	16	—	—	—	5	17
Hiram Twp.	255	17	221	0	85	125	7	1	11	93	107	—	—	—	116	83	113	102	—	—	—	78	137
Home Brook Twp.	103	20	96	1	25	65	3	0	3	43	50	—	—	—	55	28	51	41	—	—	—	41	50
Inquadona Twp.	137	3	113	0	52	54	2	3	6	67	35	—	—	—	77	26	68	43	—	—	—	55	56
Kego Twp.	306	43	280	0	117	141	14	3	6	129	135	—	—	—	173	80	170	105	—	—	—	113	157
Lake Shore	683	108	664	1	208	409	28	0	23	248	371	—	—	—	301	303	278	351	—	—	—	240	383
Leech Lake Twp.	254	27	221	0	73	139	8	0	7	79	131	—	—	—	100	98	99	116	—	—	—	72	146
Lima Twp.	57	1	37	0	19	16	0	0	0	20	15	—	—	—	26	8	23	13	—	—	—	21	15
Longville	146	7	117	0	43	66	6	2	6	50	53	—	—	—	56	46	72	43	—	—	—	47	66
Loon Lake Twp.	197	32	182	0	56	108	13	0	7	73	95	—	—	—	90	63	112	59	—	—	—	85	84
Maple Twp.	163	15	135	0	36	86	3	0	7	43	78	—	—	—	64	51	69	62	—	—	—	54	76
May Twp.	399	67	345	1	95	228	12	1	17	120	198	—	—	—	170	140	190	143	—	—	—	152	181
McKinley Twp.	59	8	54	0	18	32	2	1	2	20	30	—	—	—	29	19	31	20	—	—	—	24	27
Meadow Brook Twp.	121	5	75	0	22	45	5	0	3	31	40	—	—	—	36	30	34	40	—	—	—	31	40
Moose Lake Twp.	56	9	48	1	15	23	8	1	5	16	21	—	—	—	28	13	25	22	—	—	—	25	22
Ottertail Peninsula Twp	57	0	42	0	18	22	1	0	1	17	20	—	—	—	19	19	18	18	—	—	—	17	20
Pike Bay Twp.	791	150	608	1	378	151	55	2	12	390	169	—	—	—	433	117	462	130	—	—	—	420	161
Pine Lake Twp.	133	13	114	1	55	52	4	0	2	57	51	—	—	—	70	38	69	44	—	—	—	48	63
Pine River	513	91	428	1	167	226	17	2	9	203	195	—	—	—	230	144	257	150	—	—	—	180	223
Pine River Twp.	524	100	480	0	145	275	45	5	21	173	259	—	—	—	235	181	264	195	—	—	—	192	258
Ponto Lake Twp.	361	41	312	0	137	152	18	0	12	148	147	—	—	—	179	104	172	129	—	—	—	131	169
Poplar Twp.	76	2	52	0	16	27	4	0	1	22	24	—	—	—	21	22	29	23	—	—	—	24	28
Powers Twp.	485	56	437	0	185	214	19	4	21	221	177	—	—	—	283	111	290	134	—	—	—	206	211
Remer	199	8	157	2	70	74	6	0	1	87	64	—	—	—	90	51	100	52	—	—	—	69	80
Remer Twp.	108	2	82	0	40	37	2	0	2	41	37	—	—	—	52	22	50	32	—	—	—	43	37
Rogers Point	2	0	2	0	2	0	0	0	0	2	0	—	—	—	2	0	2	0	—	—	—	2	0
Rogers Twp.	45	1	41	0	15	26	1	0	0	23	20	—	—	—	27	14	24	19	—	—	—	16	26
Salem Twp.	46	8	37	0	8	27	1	0	1	10	25	—	—	—	17	18	14	20	—	—	—	12	23
Shingobee Township P-1	1,039	85	868	2	364	448	30	4	39	397	398	—	—	—	491	303	508	332	—	—	—	308	532
Shingobee Township P-2	100	19	73	0	64	3	3	1	1	60	4	—	—	—	64	0	59	7	—	—	—	60	5
Slater Twp.	131	0	109	0	46	51	7	1	4	59	41	—	—	—	64	33	58	49	—	—	—	44	59
Smoky Hollow Twp.	42	1	40	0	11	22	1	1	1	16	20	—	—	—	19	17	18	19	—	—	—	15	23
Sucker Lakes	11	1	9	0	4	4	1	0	0	8	1	—	—	—	6	2	7	2	—	—	—	6	3
Sylvan Twp.	1,087	154	916	1	341	507	46	8	37	406	441	—	—	—	531	300	522	360	—	—	—	433	441
Thunder Lake Twp.	199	16	178	0	73	93	6	2	3	85	83	—	—	—	100	59	94	77	—	—	—	80	89
Torrey Twp.	63	6	52	0	18	33	0	0	1	23	26	—	—	—	30	17	35	13	—	—	—	20	27
Trotter Twp.	97	11	93	0	39	46	7	0	0	43	47	—	—	—	59	30	47	45	—	—	—	42	49
Turtle Lake Twp.	449	42	381	0	179	175	18	2	19	193	156	—	—	—	228	117	242	129	—	—	—	164	209
Wabedo Twp.	306	21	258	0	102	141	10	2	9	108	134	—	—	—	130	100	141	115	—	—	—	100	154
Wahkena Unorganized	81	4	64	1	20	41	1	2	1	23	38	—	—	—	33	28	38	24	—	—	—	29	32

chapter Eight

Minnesota Votes

Walden Twp.	196	16	166	0	55	99	8	1	6	65	91	—	—	—	81	71	85	79	—	—	—	60	103
Walker	660	56	550	0	248	260	27	1	25	280	218	—	—	—	337	159	357	177	—	—	—	222	297
Wilkinson Twp.	176	21	148	0	67	66	11	0	10	62	75	—	—	—	80	48	80	65	—	—	—	68	74
Willow River	24	0	15	0	7	8	0	0	0	7	7	—	—	—	10	4	5	9	—	—	—	8	6
Wilson Twp.	298	40	258	0	86	152	8	0	9	94	145	—	—	—	121	109	120	122	—	—	—	90	148
Winnie Portage Lakes	83	4	75	0	23	50	2	0	1	26	45	—	—	—	38	34	52	23	—	—	—	26	46
Woodrow Twp.	549	41	457	0	223	201	22	5	15	228	196	—	—	—	272	144	260	182	—	—	—	193	242
County: Totals:	15,839	1,938	13,587	22	5,468	7,030	662	73	503	6,215	6,334	—	—	—	7,646	4,557	7,878	5,230	—	—	—	5,975	7,002
HUBBARD																							
Badoura Twp.	72	3	57	0	28	20	5	2	5	25	19	3	36	16	—	—	33	20	—	—	—	32	24
Crow Wing Lake Twp.	203	13	174	0	73	86	10	3	3	84	81	6	107	56	—	—	105	64	—	—	—	110	63
Henrietta Twp.	987	104	859	2	312	478	45	8	35	367	425	23	525	285	—	—	512	329	—	—	—	409	437
Hubbard Twp.	476	42	428	0	149	240	28	2	19	175	217	13	246	149	—	—	229	181	—	—	—	202	214
Nevis	249	32	209	0	80	111	8	2	10	85	96	11	119	62	—	—	131	73	—	—	—	114	84
Nevis Twp.	572	54	513	0	190	299	15	0	16	220	266	5	314	175	—	—	296	205	—	—	—	251	251
Park Rapids P-1	935	141	730	3	304	361	39	1	26	341	325	13	478	200	—	—	455	244	—	—	—	394	310
Park Rapids P-2	910	148	749	1	287	401	42	2	24	340	353	17	446	254	—	—	455	275	—	—	—	389	333
Park Rapids P-3	6	1	7	0	3	4	0	0	0	3	4	0	4	3	—	—	7	0	—	—	—	1	6
Straight River Twp.	375	42	338	0	127	186	14	2	13	143	168	6	199	125	—	—	179	153	—	—	—	162	169
Todd Twp. P-1	831	60	693	0	246	423	13	2	23	283	372	5	415	250	—	—	395	288	—	—	—	323	360
Todd Twp. P-2	44	4	38	0	18	19	1	0	2	19	17	0	31	7	—	—	26	12	—	—	—	19	19
County: Totals:	5,660	644	4,795	6	1,817	2,628	220	24	176	2,085	2,343	102	2,920	1,582	—	—	2,823	1,844	—	—	—	2,406	2,270
ITASCA																							
Ball Club Prec	170	37	147	0	90	45	6	2	3	87	46	—	—	—	106	32	103	37	—	—	—	101	39
Inger Prec	129	5	102	0	57	30	10	0	3	67	27	—	—	—	71	23	69	32	—	—	—	63	36
Winnibigoshish Prec	97	10	81	1	31	38	5	2	4	34	33	—	—	—	50	19	51	24	—	—	—	42	32
County: Totals:	396	52	330	1	178	113	21	4	10	188	106	—	—	—	227	74	223	93	—	—	—	206	107
WADENA																							
Blueberry Twp.	414	52	358	1	141	194	9	3	9	167	171	7	217	124	—	—	198	146	—	—	—	180	170
Huntersville Twp.	50	16	56	0	20	29	2	0	3	21	29	4	32	16	—	—	35	19	—	—	—	29	25
Lyons Twp.	96	15	77	0	27	41	5	0	3	25	48	1	39	31	—	—	36	36	—	—	—	36	35
Meadow Twp.	127	8	97	0	33	56	4	0	5	37	51	2	65	29	—	—	59	37	—	—	—	50	45
Menahga	690	92	590	1	282	273	18	1	15	300	251	9	383	178	—	—	365	200	—	—	—	315	251
Nimrod	50	4	35	0	17	14	4	2	1	17	13	2	25	8	—	—	26	8	—	—	—	30	5
North Germany Twp.	195	16	160	0	41	103	7	3	9	44	98	5	84	66	—	—	73	78	—	—	—	59	95
Orton Twp.	116	14	99	0	40	45	10	1	7	45	43	2	69	26	—	—	66	30	—	—	—	61	37
Shell River Twp.	129	22	111	0	65	34	10	0	8	68	31	8	81	17	—	—	81	26	—	—	—	73	31
County: Totals:	1,867	239	1,583	2	666	789	69	10	60	724	735	40	995	495	—	—	939	580	—	—	—	833	694
District: 4B Total	23,762	2,873	20,295	31	8,129	10,560	972	111	749	9,212	9,518	142	3,915	2,077	7,873	4,631	11,863	7,747	—	—	—	9,420	10,073
% Of Voters			100.00	0.15	40.05	52.03	4.79	0.55	3.69	45.39	46.90	0.70	19.29	10.23	38.79	22.82	58.45	38.17	—	—	—	46.42	49.63
District: 4 Total	44,688	6,859	38,457	52	15,185	19,893	2,231	190	1,396	17,128	18,285	490	15,416	7,535	7,873	4,631	22,487	14,574	438	6,865	10,390	9,420	10,073
% Of Voters			100.00	0.14	39.49	51.73	5.80	0.49	3.63	44.54	47.55	1.27	40.09	19.59	20.47	12.04	58.47	37.90	1.14	17.85	27.02	24.49	26.19

DISTRICT 5A
County
SAINT LOUIS
Precinct

Angora Twp.	153	15	135	0	64	59	10	1	1	69	60	107	20	90	39	96	37	---	---	---
Biwabik	630	78	572	1	410	107	32	4	21	443	94	488	47	466	89	471	84	---	---	---
Biwabik Twp.	601	44	514	3	306	172	22	6	8	308	187	396	89	357	144	359	139	---	---	---
Colvin Twp.	248	20	224	1	104	98	12	1	10	113	96	153	51	142	78	140	80	---	---	---
Embarrass Twp.	455	51	389	3	197	148	23	4	16	217	140	287	68	255	114	270	103	---	---	---
Eveleth P-1	520	59	425	0	295	94	20	2	17	312	78	360	42	334	74	346	69	---	---	---
Eveleth P-2	396	36	335	0	230	68	21	0	9	241	63	258	36	257	61	271	48	---	---	---
Eveleth P-3	410	52	309	1	226	58	13	0	8	237	52	243	32	248	49	251	42	---	---	---
Eveleth P-4	412	47	365	0	260	84	11	2	4	269	79	286	54	270	80	285	68	---	---	---
Eveleth P-5	451	38	380	1	261	79	28	0	15	280	73	311	47	300	61	303	58	---	---	---
Eveleth P-6	331	34	270	1	199	46	13	1	8	206	47	238	12	231	35	222	37	---	---	---
Fayal Twp.	1,465	117	1,285	2	744	431	77	11	30	814	406	986	206	928	311	910	338	---	---	---
Gilbert P-1	575	56	507	3	328	127	35	1	14	370	108	410	58	378	106	385	98	---	---	---
Gilbert P-2	610	42	523	1	356	116	34	0	12	397	101	433	48	411	94	414	83	---	---	---
Gilbert P-3	162	11	140	0	84	40	12	1	5	85	44	114	17	103	32	98	40	---	---	---
Kugler Twp.	104	23	107	0	70	26	7	1	7	73	25	89	12	87	19	92	13	---	---	---
Leonidas	42	0	33	0	25	6	2	0	1	24	8	32	0	27	5	28	4	---	---	---
Mckinley	86	4	64	2	48	7	5	1	1	53	6	56	4	49	11	51	10	---	---	---
Mountain Iron P-1	925	82	795	2	513	211	28	5	14	552	186	639	99	586	167	622	141	---	---	---
Mountain Iron P-2	1,028	157	916	0	538	292	51	1	16	591	281	717	137	634	246	674	203	---	---	---
Pike Twp.	297	29	259	0	150	86	15	1	5	149	101	213	33	183	70	196	63	---	---	---
Sandy Twp.	242	25	223	1	127	77	12	0	10	135	75	170	36	158	65	172	49	---	---	---
Unorg. 59-16	63	10	63	0	36	20	5	0	1	36	21	49	11	44	16	49	13	---	---	---
Unorg. 59-18	7	2	7	0	3	3	0	0	0	4	2	5	2	3	3	4	3	---	---	---
Unorg. Prct. 10	4	0	4	0	3	0	0	0	0	3	0	2	0	4	0	2	0	---	---	---
Unorg. Prct. 14	505	49	432	1	221	176	20	2	10	253	158	303	95	267	156	270	152	---	---	---
Unorg. Prct. 15	702	86	611	5	283	278	34	2	17	305	271	431	133	363	220	399	189	---	---	---
Unorg. Prct. 16	99	5	81	1	40	35	4	0	2	50	27	56	21	58	23	61	20	---	---	---
Unorg. Prct. 17	167	39	170	0	115	33	17	0	6	116	45	137	22	138	25	136	30	---	---	---
Unorg. Prct. 5	169	10	146	2	63	48	3	1	5	72	42	83	29	90	35	84	41	---	---	---
Vermilion Lake Twp.	224	24	221	0	112	94	11	0	10	125	83	160	41	146	67	156	57	---	---	---
Virginia P- 1	1,099	164	1,017	1	649	258	80	4	35	683	267	815	129	673	312	795	192	---	---	---
Virginia P- 2	1,245	129	978	2	527	369	52	3	24	580	336	708	185	598	343	687	251	---	---	---
Virginia P- 3	1,030	148	829	2	546	212	35	3	25	563	201	640	106	563	214	613	167	---	---	---
Virginia P- 4	1,004	111	896	1	564	268	48	2	19	617	236	714	128	633	237	679	192	---	---	---
Virginia P- 5	1,211	155	1,043	0	615	346	57	0	26	659	308	775	176	715	278	736	242	---	---	---
White Twp. P-1	1,152	136	1,002	4	616	276	45	2	19	669	264	782	123	720	209	755	182	---	---	---
White Twp. P-2	484	52	460	1	260	148	31	1	23	284	138	348	81	308	131	326	118	---	---	---
White Twp. P-3	476	89	458	1	255	159	30	4	13	298	134	378	51	328	112	338	108	---	---	---
Wuori Twp.	390	37	332	0	194	111	16	0	10	213	108	279	44	235	94	245	83	---	---	---
County Totals:	20,174	2,266	17,520	43	10,637	5,266	971	67	477	11,468	4,951	13,651	2,525	12,380	4,425	12,991	3,847	---	---	---
District: 5A Total	20,174	2,266	17,520	43	10,637	5,266	971	67	477	11,468	4,951	13,651	2,525	12,380	4,425	12,991	3,847	---	---	---
% Of Voters			100.00	0.25	60.71	30.06	5.54	0.38	2.72	65.46	28.26	77.92	14.41	70.66	25.26	74.15	21.96	---	---	---

chapter Eight

Minnesota Votes

DISTRICT 5B
County
SAINT LOUIS

Precinct

Alborn Twp.	242	41	223	1	136	69	10	0	8	148	63	177	31	157	57	—	—	20	144	51
Arrowhead Twp.	127	26	111	0	63	37	6	1	4	59	37	76	23	70	26	—	—	9	64	23
Balkan Twp.	545	50	486	1	303	145	21	4	6	329	134	381	79	387	91	—	—	47	357	71
Brookston	42	4	33	0	27	4	1	0	2	28	3	28	4	30	2	—	—	1	28	3
Buhl	663	71	566	1	368	141	35	2	26	395	130	454	73	470	82	—	—	87	383	73
Cedar Valley Twp.	117	12	113	0	55	35	12	1	7	66	35	81	19	74	35	—	—	15	71	25
Cherry Twp.	588	57	526	1	318	165	24	3	15	340	154	416	76	401	115	—	—	88	338	89
Chisholm	3,127	317	2,671	5	1,788	626	139	10	72	1,848	615	2,127	313	2,124	410	—	—	268	1,905	352
Clinton Twp.	643	54	527	2	322	163	24	1	18	343	154	392	95	383	129	—	—	81	337	91
Cotton Twp.	342	52	310	0	174	122	10	0	11	181	115	224	65	204	95	—	—	24	184	83
Culver Twp.	133	23	114	0	76	25	8	0	6	77	26	92	8	93	19	—	—	12	84	16
Ellsburg Twp.	117	10	95	0	58	28	6	0	5	56	30	68	17	67	23	—	—	9	62	19
Elmer Twp.	93	4	77	0	37	32	3	0	2	43	32	36	24	52	24	—	—	9	43	24
Great Scott Twp. P-1	282	34	245	0	130	94	17	0	7	139	91	185	47	168	69	—	—	36	140	62
Hibbing P- 1	410	63	395	2	280	87	17	2	13	286	84	322	45	326	62	—	—	90	252	45
Hibbing P- 10	1,947	310	1,619	5	981	503	80	7	32	1,058	462	1,213	283	1,172	398	—	—	272	931	329
Hibbing P- 2	333	76	300	3	183	92	12	3	9	209	65	221	52	210	77	—	—	51	174	61
Hibbing P- 3	496	85	422	0	244	154	12	1	16	267	130	305	92	301	105	—	—	77	239	86
Hibbing P- 4	485	76	455	1	259	159	24	2	19	277	152	337	88	336	102	—	—	133	236	68
Hibbing P- 5	1,110	119	992	1	622	305	41	1	19	665	291	750	169	747	201	—	—	155	618	173
Hibbing P- 6	608	95	541	2	340	171	17	1	13	367	151	419	89	386	135	—	—	117	302	105
Hibbing P- 7	401	44	359	1	208	127	12	3	12	226	112	263	75	250	98	—	—	85	198	67
Hibbing P- 8	452	83	412	0	239	154	9	2	11	258	134	297	92	280	121	—	—	79	217	97
Hibbing P- 9	1,386	183	1,199	1	715	391	52	4	37	769	346	871	216	837	311	—	—	193	683	264
Hibbing P-11	2,175	235	1,934	5	1,206	583	81	3	51	1,297	512	1,459	337	1,409	450	—	—	313	1,145	390
Iron Junction	86	2	63	3	33	22	5	2	2	34	22	47	10	46	16	—	—	9	38	13
Kelsey Twp.	95	8	81	1	37	38	2	2	4	36	37	53	23	54	26	—	—	12	41	23
Kinney/Great Scott	123	10	99	1	74	16	4	0	1	75	18	82	6	82	10	—	—	11	76	8
Lavell Twp.	209	24	176	0	99	60	7	3	4	108	58	133	32	131	40	—	—	39	102	28
Mcdevitt	302	38	263	2	137	103	15	4	12	150	93	191	52	184	70	—	—	35	165	53
Meadowlands	263	36	217	0	107	77	27	3	14	119	77	163	36	164	39	—	—	32	137	39
Ness Twp.	31	11	34	0	18	11	4	0	2	16	12	23	5	23	8	—	—	5	22	5
New Independence Twp	154	30	154	1	91	51	9	1	7	102	44	129	22	110	34	—	—	9	104	28
Northland Twp.	119	6	93	0	57	28	5	0	3	61	27	75	12	74	15	—	—	3	71	16
Stoney Brook Twp.	139	20	114	1	57	46	10	0	4	66	42	86	24	78	33	—	—	2	77	34
Toivola Twp.	150	6	119	0	59	45	9	0	1	73	44	86	25	82	33	—	—	12	73	28
Unorg. Prct. 1	46	0	28	0	12	10	0	0	0	10	12	21	3	16	6	—	—	0	17	5
Unorg. Prct. 4	158	8	149	0	78	37	3	0	6	92	19	96	12	100	22	—	—	19	81	13
Van Buren Twp.	121	0	89	0	65	19	4	0	2	66	20	72	11	69	18	—	—	5	70	14
County: Totals:	18,860	2,323	16,404	41	10,056	4,975	777	66	483	10,739	4,583	12,451	2,685	12,147	3,607	—	—	2,464	10,209	2,974
District: 5B Total	18,860	2,323	16,404	41	10,056	4,975	777	66	483	10,739	4,583	12,451	2,685	12,147	3,607	—	—	2,464	10,209	2,974
% Of Voters			100.00	0.25	61.30	30.33	4.74	0.40	2.94	65.47	27.94	75.90	16.37	74.05	21.99	—	—	15.02	62.23	18.13
District: 5 Total	39,034	4,589	33,924	84	20,693	10,241	1,748	133	960	22,207	9,534	26,102	5,210	24,527	8,032	12,991	3,847	2,464	10,209	2,974
% Of Voters			100.00	0.25	61.00	30.19	5.15	0.39	2.83	65.46	28.10	76.94	15.36	72.30	23.68	38.29	11.34	7.26	30.09	8.77

	VOTER REGISTRATION			U.S. PRES./ VICE PRES.				U.S. SENATOR				U.S. REP. DIST. 8	STATE SENATOR	STATE REP.				
	# of Persons Registered at 7 am	# of New Registrations Election Day	Total Number of Persons Voting in the Precinct	CP PHILLIPS AND FRAZIER	DFL GORE AND LIEBERMAN	R BUSH AND CHENEY	GP NADER AND LADUKE	CP DAVID SWAN	IP JAMES (JIM) GIBSON	DFL MARK DAYTON	R ROD GRAMS	DFL JAMES L. OBERSTAR	R BOB LEWEN	DFL DOUGLAS J. "DOUG" JOHNSON	R HARRY R. WELTY	DFL THOMAS (TOM) BAKK	DFL THOMAS HUNTLEY	R BERNIE PISTNER
DISTRICT 6A																		
County																		
COOK																		
Precinct																		
Cascade Pike Lake P-7	340	41	324	1	129	143	44	1	5	162	132	228	59	209	94	214	—	—
Colvill Prec 3	298	24	265	3	92	128	36	3	10	117	123	169	62	158	82	174	—	—
Grand Marais East P-5	570	44	473	1	232	193	33	1	3	252	202	322	118	302	149	349	—	—
Grand Marais West P-6	446	54	370	1	156	178	26	2	10	180	164	247	89	233	122	263	—	—
Grand Portage Prec 1	156	16	125	0	74	27	21	0	8	83	24	103	15	101	21	109	—	—
Hovland Prec 2	231	6	201	19	60	88	27	20	5	83	83	94	69	98	87	118	—	—
Lutsen Prec 8	313	22	293	0	115	134	37	1	11	139	129	161	96	159	123	207	—	—
Maple Hill Prec 4	655	39	596	0	212	318	50	0	27	246	294	373	160	371	183	407	—	—
Schroeder Twp. P-10	117	4	95	0	43	43	6	0	1	49	38	61	23	54	33	57	—	—
Tofte Twp. Prec 9	128	18	114	0	58	43	10	0	6	66	35	71	31	67	44	87	—	—
County: Totals:	3,254	268	2,856	25	1,171	1,295	290	28	86	1,377	1,224	1,829	722	1,752	938	1,985	—	—
KOOCHICHING																		
Nett Lake Prec	8	0	6	0	3	3	0	0	0	3	3	4	2	5	1	6	—	—
County: Totals:	8	0	6	0	3	3	0	0	0	3	3	4	2	5	1	6	—	—
LAKE																		
Beaver Bay	120	8	100	0	42	46	7	0	2	47	49	75	22	66	26	83	—	—
Beaver Bay Twp. P-1	182	14	155	0	59	78	11	1	2	68	76	107	33	99	49	116	—	—
Beaver Bay Twp. P-4	196	7	182	0	88	78	13	0	3	87	86	116	46	133	45	143	—	—
Crystal Bay P-1	319	44	293	0	169	81	37	0	7	185	83	230	29	230	37	219	—	—
Fall Lake Twp.	481	45	428	1	160	238	16	1	9	144	260	251	128	285	123	328	—	—
Silver Bay P-1	453	45	399	2	214	154	16	1	7	226	146	285	70	280	89	310	—	—
Silver Bay P-2	921	69	829	1	412	375	28	0	15	423	380	611	167	581	221	679	—	—
Silver Creek	802	70	741	0	389	272	67	2	34	406	276	533	142	529	186	592	—	—
Stony River Twp.	125	8	93	1	25	51	13	0	3	38	47	60	19	61	23	65	—	—
Two Harbors W-1	632	66	560	0	323	178	33	1	14	332	187	421	97	395	136	448	—	—
Two Harbors W-2	523	70	435	1	245	143	36	2	23	270	124	321	72	317	100	369	—	—
Two Harbors W-3	617	67	569	3	366	164	25	0	14	386	156	471	68	445	98	489	—	—
Two Harbors W-4	568	77	530	0	350	138	27	0	12	359	134	418	64	406	97	448	—	—
Unorg Terr No1	88	0	74	0	31	33	7	0	3	37	31	50	15	47	16	54	—	—
Unorg Terr No2 Prec 1	210	27	204	0	127	55	17	3	10	128	56	151	32	147	50	175	—	—
Unorg Terr No2 Prec 2	399	48	378	0	192	148	25	1	16	196	153	259	83	242	119	298	—	—
Unorg Terr No2 Prec 3	681	51	622	0	366	203	39	0	13	371	215	494	88	480	112	522	—	—
Unorg Terr No2 Prec 4	73	3	67	1	21	30	9	0	3	28	32	37	22	33	32	49	—	—
County: Totals:	7,390	719	6,659	10	3,579	2,465	426	12	190	3,731	2,491	4,890	1,197	4,776	1,559	5,387	—	—
SAINT LOUIS																		
Ault Twp.	80	17	79	0	52	19	7	0	3	53	22	58	13	55	22	66	—	—
Babbitt	1,151	151	1,034	1	591	351	39	1	29	662	307	813	140	825	173	897	—	—
Bassett Twp.	30	6	32	0	24	7	0	0	0	23	9	25	4	27	5	31	—	—
Beatty Twp.	353	28	316	0	132	164	17	0	5	143	166	210	86	213	85	243	—	—
Breitung Twp.	469	42	396	2	204	156	21	1	11	228	146	309	57	324	56	340	—	—
Camp 5	36	3	26	0	8	14	1	0	2	8	14	8	11	8	14	13	—	—

chapter Eight		Minnesota Votes																	
Cook	379	49	309	1	152	128	19	1	11	152	134	216	72	248	56	264	—	—	
Eagle'S Nest Twp.	141	14	129	0	62	58	7	0	6	60	59	77	40	85	42	87	—	—	
Ely P-1	535	107	479	1	229	180	42	1	10	230	187	344	67	372	69	397	—	—	
Ely P-2	686	113	568	2	284	227	48	0	17	298	223	386	113	439	100	468	—	—	
Ely P-3	551	77	510	2	258	199	33	3	7	268	216	367	100	414	75	429	—	—	
Ely P-4	748	77	643	3	338	236	39	4	19	326	253	472	95	490	101	509	—	—	
Fairbanks Twp.	52	4	45	0	37	6	2	0	2	37	6	37	2	33	10	34	—	—	
Field Twp.	218	27	205	0	83	105	11	1	5	84	113	148	46	159	43	172	—	—	
Grand Lake Twp.	1,604	217	1,496	0	714	597	70	3	50	765	534	983	325	890	438	1,065	—	—	
Greenwood Twp.	673	85	625	1	305	276	33	1	14	342	258	428	149	476	139	528	—	—	
Hoyt Lakes	1,450	147	1,272	6	811	365	59	6	37	871	329	1,062	138	1,061	171	1,099	—	—	
Leiding Twp.	252	37	213	0	92	109	7	0	6	88	113	154	38	159	43	182	—	—	
Morse Twp.	811	115	780	0	328	381	52	1	24	330	405	520	177	580	175	610	—	—	
Orr	175	37	173	0	48	112	8	1	1	41	127	122	40	138	31	136	—	—	
Owens Twp.	168	22	152	3	49	89	9	1	4	58	86	105	39	115	37	127	—	—	
Pequaywan Twp	100	14	94	0	44	42	4	0	4	48	42	67	24	56	37	69	—	—	
Portage Twp.	104	3	78	0	23	51	4	0	0	23	52	51	20	57	19	68	—	—	
Tower	315	25	263	0	155	88	14	1	5	176	78	214	33	229	27	230	—	—	
Unorg. 63-14	6	2	8	0	4	4	0	0	0	3	5	8	0	8	0	6	—	—	
Unorg. 64-12	44	24	47	0	27	14	5	1	4	22	14	31	7	32	9	32	—	—	
Unorg. 65-16	0	0	0	0	0	0	0	0	0	0	0	0	0	0	0	0	—	—	
Unorg. Prct. 12	19	4	20	0	8	6	2	0	3	6	5	11	2	9	8	10	—	—	
Unorg. Prct. 13	129	12	126	0	38	58	7	0	2	44	52	57	35	75	31	67	—	—	
Unorg. Prct. 18	147	8	113	0	36	67	6	0	6	45	57	62	31	65	40	76	—	—	
Unorg. Prct. 19	173	24	106	0	86	10	5	0	0	74	26	93	6	93	7	93	—	—	
Unorg. Prct. 2	198	33	194	0	97	59	13	0	5	114	43	122	28	119	50	140	—	—	
Unorg. Prct. 3	72	6	56	0	19	20	1	0	0	23	19	26	14	23	16	32	—	—	
Unorg. Prct. 6	4	0	2	0	0	1	0	0	0	1	1	0	0	0	0	0	—	—	
Unorg. Prct. 9	287	17	251	2	103	93	7	0	6	125	79	151	42	164	46	181	—	—	
Unorg. Prec. 20	1	0	1	0	0	1	0	0	0	0	1	0	1	0	1	1	—	—	
Unorg. Prec. No. 21	213	11	177	2	40	108	9	0	3	32	121	70	71	98	56	115	—	—	
Waasa Twp.	183	8	145	0	89	39	10	0	4	104	30	125	16	129	14	129	—	—	
Willow Valley Twp.	69	13	67	2	25	33	6	1	0	21	45	38	16	54	12	55	—	—	
Winton	118	24	107	0	32	63	7	0	5	26	70	70	23	82	18	88	—	—	
County: Totals:	12,744	1,603	11,337	28	5,627	4,536	624	28	310	5,954	4,447	8,040	2,121	8,404	2,276	9,089	—	—	
District: 6A Total	23,396	2,590	20,858	63	10,380	8,299	1,340	68	586	11,065	8,165	14,763	4,042	14,937	4,774	16,467	—	—	
% Of Voters			100.00	0.30	49.77	39.79	6.42	0.33	2.81	53.05	39.15	70.78	19.38	71.61	22.89	78.95	—	—	

DISTRICT 6B
County
SAINT LOUIS

Precinct

	# of Persons Registered at 7 am	# of New Registrations Election Day	Total Number of Persons Voting in the Precinct	CP PHILLIPS AND FRAZIER	DFL GORE AND LIEBERMAN	R BUSH AND CHENEY	GP NADER AND LADUKE	CP DAVID SWAN	IP JAMES (JIM) GIBSON	DFL MARK DAYTON	R ROD GRAMS	DFL JAMES L. OBERSTAR	R BOB LEMEN	DFL DOUGLAS J. "DOUG" JOHNSON	R HARRY R. WELTY	DFL THOMAS (TOM) BAKK	DFL THOMAS HUNTLEY	R BERNIE PISTNER
Alden Twp.	110	11	99	0	59	21	18	0	6	59	25	82	7	82	12	—	80	13
Canosia Twp.	1,226	193	1,127	2	612	457	39	2	42	623	424	807	226	724	345	—	741	327
Duluth P- 1	1,668	237	1,531	0	895	520	104	0	60	927	501	1,101	319	931	526	—	1,044	392
Duluth P- 2	996	135	868	0	515	292	52	4	36	542	262	657	158	539	281	—	612	209
Duluth P- 3	1,294	196	1,143	1	696	353	72	7	47	718	332	853	197	720	361	—	838	249

Duluth P- 4	1,966	211	1,775	0	1,050	631	75	2	57	1,062	612	1,312	338	1,090	603	—	1,199	475
Duluth P- 5	1,681	223	1,552	0	796	632	107	4	49	869	593	1,097	347	841	620	—	994	465
Duluth P- 6	1,264	222	1,164	0	665	425	57	2	38	692	404	870	224	707	408	—	760	332
Duluth P- 9	1,303	134	1,169	0	493	617	46	0	52	536	551	719	357	504	603	—	635	453
Duluth P-10	1,299	363	1,151	1	675	323	139	2	54	709	312	840	193	700	361	—	774	265
Duluth P-11	1,028	170	915	0	492	340	76	1	33	513	339	632	205	454	404	—	588	248
Duluth P-16	1,156	389	917	0	552	223	125	5	44	574	228	680	140	585	244	—	632	180
Duluth Twp.	1,167	130	1,035	1	582	346	89	1	42	615	344	705	238	675	317	—	696	295
Fredenberg Twp.	745	166	742	1	324	377	30	1	21	344	356	486	213	416	280	—	408	278
Gnesen Twp.	976	165	904	0	411	393	34	2	26	417	380	570	197	523	306	—	523	289
Lakewood Twp.	1,165	196	1,121	1	621	421	54	1	33	666	393	794	237	659	399	—	656	415
Normanna Twp.	363	59	350	3	200	124	17	3	7	221	111	259	66	229	101	—	231	106
Northstar Twp.	129	15	115	0	61	49	4	0	9	54	48	83	28	72	35	—	79	30
Rice Lake Twp.	2,198	479	2,144	5	1,269	727	93	5	56	1,306	719	1,583	421	1,413	618	—	1,469	567
County: Totals:	21,734	3,694	19,822	15	10,968	7,271	1,231	42	712	11,447	6,934	14,130	4,111	11,864	6,824	—	12,959	5,588
District: 6B Total	21,734	3,694	19,822	15	10,968	7,271	1,231	42	712	11,447	6,934	14,130	4,111	11,864	6,824	—	12,959	5,588
% Of Voters	100.00	100.00	100.00	0.08	55.33	36.68	6.21	0.21	3.59	57.75	34.98	71.28	20.74	59.85	34.43	—	65.38	28.19
District: 6 Total	45,130	6,284	40,680	78	21,348	15,570	2,571	110	1,298	22,512	15,099	28,893	8,153	26,801	11,598	16,467	12,959	5,588
% Of Voters			100.00	0.19	52.48	38.27	6.32	0.27	3.19	55.34	37.12	71.03	20.04	65.88	28.51	40.48	31.86	13.74

DISTRICT 7A County SAINT LOUIS

Precinct	# of Persons Registered at 7 am	# of New Registrations Election Day	Total Number of Persons Voting in the Precinct	CP	PHILLIPS AND FRAZIER	DFL	GORE AND LIEBERMAN	R	BUSH AND CHENEY	GP	NADER AND LADUKE	CP	DAVID SWAN	IP	JAMES (JIM) GIBSON	DFL	MARK DAYTON	R	ROD GRAMS	DFL	JAMES L. OBERSTAR	R	BOB LEMEN	CP	DAY "DIESEL DAVE" JONES	DFL	SAM G. SOLON	DFL	DALE SWAPINSKI	R	ALLAN KEHR	DFL	MIKE JAROS	R	LARRY LOWNIE
Duluth P-21	862	261	727	2	448	214	55	2	19	468	205	535	137	88	567	503	169	—	—	—	—	—	—	—	—	—	—	—	—	—	—	—	—	—	—
Duluth P-27	2,739	383	2,462	2	1,486	867	76	2	72	1,522	793	1,857	470	238	2,017	1,628	716	—	—	—	—	—	—	—	—	—	—	—	—	—	—	—	—	—	—
Duluth P-29	750	158	577	1	395	131	44	2	18	400	136	464	79	74	483	428	123	—	—	—	—	—	—	—	—	—	—	—	—	—	—	—	—	—	—
Duluth P-30	1,538	183	1,388	0	860	467	48	3	37	893	437	1,040	263	139	1,156	943	399	—	—	—	—	—	—	—	—	—	—	—	—	—	—	—	—	—	—
Duluth P-31	1,454	231	1,390	0	814	510	53	4	34	834	489	1,043	278	126	1,151	901	423	—	—	—	—	—	—	—	—	—	—	—	—	—	—	—	—	—	—
Duluth P-32	1,385	276	1,128	1	740	294	74	1	28	762	287	875	180	148	898	824	252	—	—	—	—	—	—	—	—	—	—	—	—	—	—	—	—	—	—
Duluth P-33	889	140	749	1	500	208	32	5	17	521	191	597	113	70	636	546	167	—	—	—	—	—	—	—	—	—	—	—	—	—	—	—	—	—	—
Duluth P-34	1,231	175	1,038	1	722	247	53	5	37	727	237	848	132	108	865	774	217	—	—	—	—	—	—	—	—	—	—	—	—	—	—	—	—	—	—
Duluth P-35	1,267	234	1,143	4	749	312	63	4	43	760	292	910	143	106	961	823	268	—	—	—	—	—	—	—	—	—	—	—	—	—	—	—	—	—	—
Duluth P-36	782	154	596	1	432	125	25	1	12	419	127	480	71	49	501	448	110	—	—	—	—	—	—	—	—	—	—	—	—	—	—	—	—	—	—
Duluth P-37	1,301	176	1,155	2	779	302	50	8	28	787	312	914	166	111	991	830	284	—	—	—	—	—	—	—	—	—	—	—	—	—	—	—	—	—	—
Duluth P-38	1,075	206	985	1	701	227	42	4	17	708	234	801	126	97	824	751	176	—	—	—	—	—	—	—	—	—	—	—	—	—	—	—	—	—	—
Duluth P-39	604	94	526	0	356	139	26	2	15	366	127	430	62	40	452	404	105	—	—	—	—	—	—	—	—	—	—	—	—	—	—	—	—	—	—
Duluth P-40	1,129	175	930	0	646	240	35	5	29	666	211	743	111	97	777	686	190	—	—	—	—	—	—	—	—	—	—	—	—	—	—	—	—	—	—
Duluth P-41	1,380	247	1,204	0	833	285	48	5	28	858	279	967	134	122	1,016	928	240	—	—	—	—	—	—	—	—	—	—	—	—	—	—	—	—	—	—
Duluth P-42	197	30	183	0	114	57	10	3	5	122	46	148	25	18	157	132	44	—	—	—	—	—	—	—	—	—	—	—	—	—	—	—	—	—	—
County: Totals:	18,583	3,123	16,181	16	10,575	4,625	734	61	439	10,813	4,403	12,652	2,490	1,631	13,452	11,549	3,883	—	—	—	—	—	—	—	—	—	—	—	—	—	—	—	—	—	—
District: 7A Total	18,583	3,123	16,181	16	10,575	4,625	734	61	439	10,813	4,403	12,652	2,490	1,631	13,452	11,549	3,883	—	—	—	—	—	—	—	—	—	—	—	—	—	—	—	—	—	—
% Of Voters			100.00	0.10	65.35	28.58	4.54	0.38	2.71	66.83	27.21	78.19	15.39	10.08	83.13	71.37	24.00	—	—	—	—	—	—	—	—	—	—	—	—	—	—	—	—	—	—

chapter Eight

Minnesota Votes

DISTRICT 7B
County
SAINT LOUIS

Precinct

Duluth P- 7	1,359	193	1,229	1	729	436	51	0	36	761	406	945	201	99	1,020	—	—	824	312
Duluth P- 8	882	87	728	0	382	292	48	1	39	397	273	502	164	63	572	—	—	433	254
Duluth P-12	1,335	310	1,217	3	682	422	100	4	38	742	401	880	236	131	934	—	—	786	347
Duluth P-13	2,206	1,104	1,780	0	906	661	195	2	49	905	695	1,033	434	427	954	—	—	851	607
Duluth P-14	2,618	801	2,532	1	1,395	950	157	1	104	1,422	920	1,774	520	300	1,849	—	—	1,527	711
Duluth P-15	1,022	273	959	1	582	270	94	3	36	638	256	719	156	110	743	—	—	656	247
Duluth P-17	812	308	608	1	358	145	96	5	29	384	135	434	99	85	437	—	—	411	127
Duluth P-18	992	449	881	4	535	195	131	6	34	565	209	673	107	118	651	—	—	633	154
Duluth P-19	1,210	349	1,090	4	694	249	129	5	28	727	264	827	140	131	833	—	—	775	206
Duluth P-20	1,394	313	1,284	2	758	390	111	1	58	799	364	975	202	118	1,046	—	—	899	292
Duluth P-22	889	220	690	0	434	160	85	1	35	442	171	511	98	78	544	—	—	503	133
Duluth P-23	1,023	191	746	1	488	171	64	8	13	517	153	565	93	67	593	—	—	544	116
Duluth P-24	670	105	465	0	295	99	49	2	17	317	90	349	52	46	373	—	—	367	66
Duluth P-25	1,026	112	815	0	518	217	74	2	34	532	214	627	118	59	683	—	—	586	178
Duluth P-26	1,022	237	831	0	504	219	89	1	28	539	224	624	135	107	651	—	—	600	179
Duluth P-28	1,243	280	1,013	2	698	225	58	3	43	680	223	807	125	91	839	—	—	768	166
County: Totals:	19,703	5,332	16,868	20	9,958	5,101	1,531	45	621	10,367	4,998	12,245	2,880	2,030	12,722	—	—	11,163	4,095
District: 7B Total	19,703	5,332	16,868	20	9,958	5,101	1,531	45	621	10,367	4,998	12,245	2,880	2,030	12,722	—	—	11,163	4,095
% Of Voters			100.00	0.12	59.03	30.24	9.08	0.27	3.68	61.46	29.63	72.59	17.07	12.03	75.42	—	—	66.18	24.28
District: 7 Total	38,286	8,455	33,049	36	20,533	9,726	2,265	106	1,060	21,180	9,401	24,897	5,370	3,661	26,174	11,549	3,883	11,163	4,095
% Of Voters			100.00	0.11	62.13	29.43	6.85	0.32	3.21	64.09	28.45	75.33	16.25	11.08	79.20	34.95	11.75	33.78	12.39

DISTRICT 8A
County
CARLTON

Precinct

Carlton	440	59	357	0	219	115	14	1	12	231	106	282	55	256	84	239	101	—	—
Cloquet W-1	1,443	241	1,318	1	763	480	46	5	27	845	412	1,004	236	887	371	878	410	—	—
Cloquet W-2	1,053	196	883	1	557	268	36	3	17	597	247	678	146	629	221	617	246	—	—
Cloquet W-3	1,050	232	933	1	596	271	30	6	23	621	259	723	156	681	221	663	248	—	—
Cloquet W-4	1,030	232	925	2	526	337	32	3	20	567	304	689	182	642	249	663	242	—	—

Cloquet W-5 P-1	977	151	895	0	480	369	24	3	22	509	346	647	200	589	282	587	289	—	—
Cloquet W-5 P-2	244	80	233	0	177	48	14	1	2	183	46	210	17	207	29	203	32	—	—
Scanlon	534	66	480	0	293	180	11	2	12	315	140	361	83	328	126	321	142	—	—
Thomson	78	10	66	0	47	8	9	0	5	46	12	56	4	58	6	44	19	—	—
Thomson Twp.	2,702	363	2,439	0	1,288	1,029	83	6	61	1,347	974	1,805	536	1,556	789	1,508	869	—	—
Twin Lakes Twp.	1,160	98	976	2	527	394	31	5	24	563	371	697	229	661	292	633	330	—	—
County Totals:	10,711	1,728	9,505	7	5,473	3,479	330	35	225	5,824	3,217	7,152	1,844	6,494	2,670	6,356	2,928	—	—
SAINT LOUIS																			
Brevator Twp.	543	91	501	0	280	176	31	1	27	302	162	371	94	355	139	328	164	—	—
Hermantown P-1	1,315	386	1,262	0	706	486	43	5	25	751	452	939	252	748	416	830	377	—	—
Hermantown P-2	1,310	213	1,243	2	755	442	33	4	30	754	440	922	235	822	352	855	361	—	—
Hermantown P-3	1,544	236	1,420	3	825	514	52	2	30	860	487	1,030	286	882	420	925	436	—	—
Industrial Twp.	335	62	324	2	195	109	12	3	7	221	87	253	52	232	85	222	91	—	—
Midway Twp.	880	92	758	2	430	258	43	3	25	454	245	567	132	521	176	530	185	—	—
Proctor	1,779	281	1,585	1	1,042	443	57	2	40	1,067	441	1,268	211	1,174	328	1,213	307	—	—
Solway Twp.	1,151	136	1,028	3	627	331	44	5	23	674	310	811	151	731	262	738	267	—	—
County Totals:	8,857	1,497	8,121	13	4,860	2,759	315	25	207	5,083	2,624	6,161	1,413	5,465	2,178	5,641	2,188	—	—
District: 8A Total	19,568	3,225	17,626	20	10,333	6,238	645	60	432	10,907	5,841	13,313	3,257	11,959	4,848	11,997	5,116	—	—
% Of Voters			100.00	0.11	58.62	35.39	3.66	0.34	2.45	61.88	33.14	75.53	18.48	67.85	27.50	68.06	29.03	—	—

DISTRICT 8B
County
AITKIN

Precinct

	# of Persons Registered at 7 am	# of New Registrations Election Day	Total Number of Persons Voting in the Precinct	CP PHILLIPS AND FRAZIER	DFL GORE AND LIEBERMAN	R BUSH AND CHENEY	GP NADER AND LADUKE	CP DAVID SWAN	IP JAMES (JIM) GIBSON	DFL MARK DAYTON	R ROD GRAMS	DFL JAMES L. OBERSTAR	R BOB LEMAN	DFL BECKY LOUREY	R DENNIS JANSSEN	DFL MARY MURPHY	R RAY WHEELER	DFL BILL HILTY	R ROGER NELSON
Beaver Twp.	37	9	37	0	22	10	4	0	1	25	9	29	4	29	8	—	—	29	8
Clark Twp.	101	13	89	0	46	38	2	0	2	54	32	65	18	71	15	—	—	63	23
Farm Island Twp.	721	64	644	0	297	296	33	3	40	320	265	391	188	384	242	—	—	352	269
Glen Twp.	285	24	268	1	137	106	15	5	12	147	96	182	61	181	77	—	—	156	100
Haugen Twp.	105	5	94	0	43	33	12	1	8	51	30	62	20	58	32	—	—	57	31
Hazelton Twp.	495	76	454	0	213	220	11	0	17	232	195	259	158	261	185	—	—	243	199
Idun Twp.	122	12	96	0	51	35	7	2	3	60	27	63	19	66	25	—	—	63	27
Kimberly Twp.	167	19	148	0	62	74	5	3	6	69	66	99	39	89	54	—	—	88	51
Lakeside Twp.	356	34	309	0	147	144	8	0	20	159	122	203	76	185	115	—	—	165	133
Lee Twp.	34	3	28	0	9	17	2	0	1	12	14	15	10	14	13	—	—	11	16
Malmö Twp.	202	12	173	0	100	58	6	3	5	117	43	120	34	124	43	—	—	111	55
Mcgrath	45	2	34	3	10	16	3	3	3	10	15	18	12	16	18	—	—	15	19
Mcgregor	193	23	152	0	72	57	11	1	6	81	57	102	35	107	40	—	—	91	57
Mcgregor Twp.	69	5	55	1	26	20	2	0	5	28	17	35	15	37	18	—	—	33	21
Millward Twp.	38	2	29	0	6	18	4	0	1	8	14	10	13	16	16	—	—	12	17
Nordland Twp.	599	53	538	1	248	250	26	2	27	274	228	329	168	313	215	—	—	274	242
Pliny Twp.	75	5	59	1	15	35	6	0	4	23	30	27	27	24	35	—	—	29	30
Rice River Twp.	87	9	79	0	29	38	6	0	4	30	40	51	22	53	24	—	—	41	33
Salo Twp.	63	3	57	0	25	22	6	0	2	29	24	36	15	35	20	—	—	35	20
Seavey Twp.	40	2	35	0	15	15	3	2	2	15	16	19	13	18	16	—	—	15	19
Shamrock Twp.	797	74	695	0	352	302	25	0	13	387	280	429	198	426	248	—	—	396	270
Spalding Twp.	115	21	99	0	54	32	10	0	3	59	25	63	26	68	29	—	—	69	25

chapter Eight Minnesota Votes

Tamarack	45	4	32	0	17	11	1	0	1	19	12	23	4	25	7	—	—	16	15
Wagner Twp.	185	37	197	4	103	82	3	3	5	103	78	130	51	118	75	—	—	112	83
Wealthwood Twp.	183	15	161	0	87	63	4	0	10	91	53	107	42	109	51	—	—	106	53
White Pine Twp.	52	1	37	0	15	18	0	0	3	19	15	24	11	22	11	—	—	23	12
Williams Twp.	74	8	65	0	26	27	5	2	4	29	28	38	24	42	22	—	—	36	28
County: Totals:	5,285	535	4,664	11	2,227	2,037	220	28	208	2,451	1,837	2,933	1,300	2,888	1,654	—	—	2,641	1,856
CARLTON																			
Atkinson Twp.	190	33	186	1	82	82	11	1	4	98	80	118	53	110	71	—	—	94	78
Automba Twp.	75	12	64	0	40	16	4	0	2	42	16	52	6	47	15	—	—	41	17
Barnum	276	54	239	0	142	79	12	1	11	144	71	189	32	176	57	—	—	158	66
Barnum Twp.	549	94	512	0	273	195	30	0	18	281	201	378	94	354	147	—	—	323	177
Beseman Twp.	70	7	57	0	27	27	1	0	0	32	25	45	9	40	17	—	—	42	14
Blackhoof Twp.	455	76	405	3	206	162	23	1	16	210	165	293	87	259	139	—	—	243	146
Corona	52	6	50	0	24	13	12	0	5	27	15	34	9	35	13	—	—	33	15
Cromwell	93	11	78	0	46	24	3	0	2	46	29	65	10	55	18	—	—	54	19
Eagle Twp.	359	33	313	0	183	106	17	0	18	185	105	230	51	211	88	—	—	193	101
Holyoke Twp.	166	8	143	0	75	55	10	0	5	83	51	102	28	93	49	—	—	85	54
Kalevala Twp.	184	14	160	0	85	59	7	1	10	91	57	101	41	101	56	—	—	92	67
Kettle River	89	4	76	0	45	22	6	3	5	44	22	67	6	57	16	—	—	54	20
Lakeview Twp.	106	11	95	0	66	23	3	0	1	71	22	75	12	72	22	—	—	72	17
Mahtowa Twp.	311	44	293	0	144	123	14	0	12	161	116	205	71	184	96	—	—	177	101
Moose Lake	735	99	626	3	355	234	23	1	13	375	222	449	136	427	177	—	—	391	209
Moose Lake Twp.	553	67	510	1	271	209	21	1	21	279	203	359	122	331	169	—	—	299	181
Perch Lake Twp.	490	88	454	0	291	133	21	1	19	292	133	343	84	313	122	—	—	310	126
Red Clover Unorg.	158	10	139	0	84	51	3	0	4	87	46	117	12	105	31	—	—	103	32
Sawyer Twp.	217	28	166	0	108	49	7	0	5	108	48	135	16	115	39	—	—	110	37
Silver Brook Twp.	335	47	298	1	143	117	20	0	14	168	109	218	55	196	94	—	—	187	100
Silver Twp.	229	31	218	0	124	88	3	0	7	132	78	161	48	131	83	—	—	132	84
Skelton Twp.	236	26	199	1	100	80	11	0	8	108	79	141	37	130	67	—	—	121	76
Split Rock Twp.	62	4	54	0	12	33	7	1	5	15	33	29	13	21	33	—	—	16	37
Wrenshall	163	14	150	0	105	34	8	0	3	104	39	119	14	106	36	—	—	108	34
Wrenshall Twp.	189	20	179	0	74	74	21	0	8	94	69	119	42	114	56	—	—	105	66
Wright	60	8	62	0	42	11	6	0	3	47	10	46	10	48	11	—	—	43	13
County: Totals:	6,402	849	5,726	10	3,147	2,099	304	11	219	3,324	2,044	4,190	1,098	3,831	1,722	—	—	3,586	1,887
PINE																			
Arlone Twp.	197	32	190	0	64	108	12	0	8	80	96	117	54	87	102	—	—	69	119
Arna Twp.	59	9	59	0	28	27	1	0	3	25	27	38	15	31	27	—	—	30	28
Askov	227	43	207	0	100	92	11	0	4	108	87	146	47	145	59	—	—	123	79
Barry Twp.	291	56	271	0	109	133	19	0	13	110	132	159	69	134	126	—	—	120	139
Birch Creek Twp.	160	19	137	0	74	47	9	0	10	73	51	105	21	86	48	—	—	80	53
Bremen Twp.	122	18	120	0	73	39	7	0	13	67	37	83	25	72	42	—	—	74	38
Brook Park	77	10	63	0	38	18	2	0	9	38	15	50	8	48	14	—	—	48	4
Brook Park Twp.	223	47	210	0	98	90	15	3	13	102	89	146	39	118	87	—	—	118	85
Bruno	66	7	64	1	23	28	7	0	1	35	23	48	9	40	21	—	—	36	23
Bruno Twp.	91	15	91	0	35	44	9	0	4	45	36	66	18	59	29	—	—	48	40
Chengwatana Twp.	457	87	439	2	182	219	23	8	18	194	203	261	111	236	183	—	—	230	191
Clover Twp.	164	31	168	1	69	91	2	1	5	65	92	85	66	68	96	—	—	59	105
Crosby Twp.	59	3	56	0	20	31	3	0	2	22	32	33	15	29	26	—	—	27	29
Danforth Twp.	35	8	42	0	5	35	1	0	0	6	36	18	23	9	32	—	—	6	35
Dell Grove Twp.	451	67	425	1	159	210	37	3	31	176	198	274	113	224	191	—	—	186	226
Denham	25	3	22	0	6	13	0	0	2	9	8	17	2	14	5	—	—	13	6
Finlayson	127	36	151	0	57	84	5	0	5	64	77	96	47	84	64	—	—	80	68
Finlayson Twp.	252	46	249	1	102	118	18	3	9	117	116	154	69	134	104	—	—	123	115
Fleming Twp.	48	11	55	2	22	24	5	0	2	21	29	32	19	26	28	—	—	24	29
Henriette	56	9	27	0	10	13	3	1	6	10	8	18	4	18	9	—	—	17	10
Hinckley	627	67	582	1	287	235	31	4	21	299	223	391	113	304	244	—	—	283	267
Hinckley Twp.	431	92	410	1	146	217	29	1	24	167	204	254	112	155	246	—	—	138	261
Kerrick	45	4	36	0	18	15	2	1	0	19	15	26	7	22	12	—	—	15	19

Kerrick Twp.	177	29	168	0	90	63	12	1	6	60	121	32	119	47	—	—	100	64
Kettle River Twp.	236	46	231	1	144	66	10	3	17	135	71	164	47	147	81	—	142	82
Mission Creek Twp.	273	61	274	0	119	119	17	2	17	122	119	170	53	135	126	—	143	117
Munch Twp.	154	21	136	1	62	59	9	0	11	65	56	89	27	76	55	—	66	60
New Dosey Twp.	47	8	49	0	22	21	6	0	0	26	19	37	8	26	21	—	24	32
Nickerson Twp.	80	12	75	0	27	42	2	0	0	39	33	54	16	45	29	—	40	32
Norman Twp.	150	22	147	0	73	61	10	0	8	82	54	107	24	94	50	—	83	58
Ogema Twp.	134	35	120	0	70	39	10	1	5	68	40	85	19	81	32	—	73	36
Park Twp.	32	3	30	0	17	9	4	0	0	16	11	22	6	20	10	—	18	12
Partridge Twp.	337	57	311	1	130	151	16	2	15	145	136	215	61	175	124	—	161	138
Pine Lake Twp.	347	52	335	0	165	136	22	6	14	172	135	228	74	199	124	—	184	142
Pokegama Twp.	1,597	186	1,406	1	678	635	59	9	82	705	579	907	340	842	528	—	785	571
Rutledge	95	17	97	0	63	26	3	0	5	61	27	78	14	71	26	—	74	20
Sandstone	798	169	722	0	364	295	43	1	29	383	269	481	164	439	266	—	407	298
Sandstone Twp.	424	89	420	1	146	231	25	2	16	145	236	239	130	177	234	—	166	238
Sturgeon Lake	173	35	184	0	126	43	9	0	24	118	37	144	26	134	45	—	119	58
Sturgeon Lake Twp.	197	27	191	0	90	75	15	0	28	88	66	129	42	115	71	—	109	75
Willow River	178	43	174	1	87	72	7	0	17	90	66	111	45	99	71	—	100	67
Wilma Twp.	44	4	40	0	21	14	4	0	2	22	14	21	12	23	14	—	20	14
Windemere Twp.	887	153	864	2	505	295	49	2	44	521	275	641	163	621	225	—	586	250
County: Totals:	10,650	1,789	10,048	18	4,724	4,383	583	50	546	4,954	4,137	6,660	2,309	5,781	3,974	—	5,347	4,324
District: 8B Total	22,337	3,173	20,438	39	10,098	8,519	1,107	89	973	10,729	8,018	13,783	4,707	12,500	7,350	—	11,574	8,067
% Of Voters			100.00	0.19	49.41	41.68	5.42	0.44	4.76	52.50	39.23	67.44	23.03	61.16	35.96	—	56.63	39.47
District: 8 Total	41,905	6,398	38,064	59	20,431	14,757	1,752	149	1,405	21,636	13,859	27,096	7,964	24,459	12,198	11,997	5,116	11,574
% Of Voters			100.00	0.16	53.68	38.77	4.60	0.39	3.69	56.84	36.41	71.19	20.92	64.26	32.05	31.52	13.44	30.41

DISTRICT 9A County CLAY

Precinct

Moorhead City W-1 P-1	1,225	215	1,044	1	472	517	30	1	18	544	457	20	744	250	669	338	268	756	—	—
Moorhead City W-1 P-2	1,232	280	1,131	1	539	496	46	2	31	605	440	17	835	233	762	314	338	755	—	—
Moorhead City W-1 P-3	1,106	228	874	3	451	358	45	7	28	477	304	26	637	152	578	226	304	514	—	—
Moorhead City W-2 P-1	1,155	370	1,057	2	555	402	88	2	29	615	343	26	756	193	699	271	394	590	—	—
Moorhead City W-2 P-2	956	522	845	2	435	343	56	1	54	423	313	20	535	204	480	250	329	414	—	—
Moorhead City W-2 P-3	1,143	337	1,105	1	451	553	58	3	32	527	484	18	781	271	669	391	291	775	—	—
Moorhead City W-3 P-1	1,386	241	1,230	0	562	587	58	2	43	625	524	24	856	308	775	409	329	876	—	—
Moorhead City W-3 P-2	995	414	987	3	421	468	71	5	18	463	402	15	532	242	444	312	270	495	—	—
Moorhead City W-3 P-3	1,915	364	1,778	0	652	1,057	46	3	38	753	947	23	1,285	439	1,042	679	292	1,460	—	—
Moorhead City W-4 P-1	1,580	369	1,451	2	592	770	53	2	43	699	664	25	1,019	367	909	491	362	1,057	—	—
Moorhead City W-4 P-2	1,637	408	1,552	3	729	718	70	1	31	815	647	17	1,160	329	992	501	402	1,114	—	—
Moorhead City W-4 P-3	1,335	294	1,240	1	498	661	43	2	33	560	606	23	866	311	760	429	301	899	—	—
Moorhead Twp.	244	44	233	0	88	130	7	0	7	112	108	3	171	54	139	88	45	185	—	—
County: Totals:	15,909	4,086	14,527	19	6,445	7,060	671	31	405	7,218	6,239	257	10,177	3,353	8,918	4,699	3,925	9,890	—	—
District: 9A Total	15,909	4,086	14,527	19	6,445	7,060	671	31	405	7,218	6,239	257	10,177	3,353	8,918	4,699	3,925	9,890	—	—
% Of Voters			100.00	0.13	44.37	48.60	4.62	0.21	2.79	49.69	42.95	1.77	70.06	23.08	61.39	32.35	27.02	68.08	—	—

chapter Eight

Minnesota Votes

DISTRICT 9B

County
BECKER

Precinct

Audubon	222	50	175	0	63	100	3	0	7	71	87	4	125	41	112	55	—	—	105	66
Audubon Twp.	280	33	242	1	83	138	15	2	1	104	130	5	169	64	144	92	—	—	131	107
Cormorant Twp.	633	85	580	1	213	333	15	2	11	248	308	14	399	153	328	233	—	—	297	276
Lake Eunice Twp.	785	87	628	0	246	337	19	1	14	283	301	13	430	169	352	244	—	—	338	262
Lake Park	414	67	345	0	163	155	15	1	7	172	149	3	261	69	228	100	—	—	226	112
Lake Park Twp.	294	21	226	0	109	97	7	0	4	119	98	4	177	42	155	69	—	—	142	80
County: Totals:	2,628	343	2,196	2	877	1,160	74	6	44	997	1,073	43	1,561	538	1,319	793	—	—	1,239	903

CLAY

	# of Persons Registered at 7 am	# of New Registrations Election Day	Total Number of Persons Voting in the Precinct	CP PHILLIPS AND FRAZIER	DFL GORE AND LIEBERMAN	R BUSH AND CHENEY	GP NADER AND LADUKE	CP DAVID SWAN	IP JAMES (JIM) GIBSON	DFL MARK DAYTON	R ROD GRAMS	CP OWEN SVERTSON	DFL COLLINS PETERSON	R GLEN MENZ	DFL KEITH LANGSETH	R WALLACE "WALLY" NORD	DFL RICK STOTTS	R KEVIN GOODNO	DFL PAUL MARQUART	R ROBERT L. (BOB) WESTFALL
Alliance Twp.	147	21	138	0	47	78	3	0	2	58	73	1	108	26	90	47	—	—	67	69
Barnesville City W-1	399	81	354	0	163	163	9	0	7	197	137	2	281	62	225	112	—	—	181	155
Barnesville City W-2	405	61	348	0	171	158	8	1	5	197	133	3	286	47	227	109	—	—	228	114
Barnesville City W-3	326	68	291	0	139	130	10	1	9	153	117	6	220	56	186	99	—	—	169	116
Barnesville Twp.	83	10	74	0	29	42	2	0	2	35	34	1	60	11	48	22	—	—	34	38
Comstock	66	7	63	0	31	28	2	1	1	35	25	2	48	12	41	21	—	—	45	18
Cromwell Twp.	183	34	161	0	71	77	5	0	1	82	74	2	140	18	116	43	—	—	92	65
Dilworth	1,468	281	1,289	2	613	585	38	5	31	731	476	31	1,027	207	966	291	—	—	1,036	248
Egdon Twp.	265	30	232	0	79	137	6	1	5	106	115	1	183	45	154	74	—	—	125	106
Elkton Twp.	167	22	160	0	84	63	8	1	4	109	43	3	137	16	127	30	—	—	115	45
Elmwood Twp.	235	36	219	0	83	118	11	0	3	105	107	2	176	39	138	72	—	—	144	74
Glyndon	503	107	439	3	185	216	15	2	7	226	191	9	348	73	321	103	—	—	331	102
Glyndon Twp.	180	26	166	0	56	97	8	0	4	82	76	2	127	31	119	42	—	—	112	53
Hawley	1,111	156	913	2	403	448	23	3	16	435	421	11	697	179	615	273	—	—	563	342
Hawley Twp.	221	51	217	0	87	118	3	1	3	100	108	3	176	35	154	60	—	—	137	80
Highland Grove Twp.	165	21	154	0	60	74	11	0	3	80	68	3	117	30	99	53	—	—	94	58
Hitterdal	131	18	118	0	58	45	5	0	3	65	44	3	92	20	61	53	—	—	81	36
Holy Cross Twp.	84	7	78	0	27	48	1	0	2	33	41	2	47	26	36	40	—	—	35	42
Humboldt Twp.	121	27	127	0	39	83	3	0	0	58	64	0	97	29	81	43	—	—	56	70
Kurtz Twp.	188	21	162	0	60	93	7	0	4	67	88	3	125	33	101	60	—	—	96	65
Moland Twp.	172	27	157	0	27	117	7	0	8	44	104	2	105	48	96	60	—	—	99	58
Oakport Twp.	970	163	903	2	330	505	36	1	28	398	453	7	645	220	565	309	—	—	553	346
Parke Twp.	272	33	237	1	79	145	6	1	4	110	118	2	182	50	146	86	—	—	122	112
Riverton Twp.	239	39	213	1	73	124	6	3	8	91	104	5	159	42	135	70	—	—	148	62
Sabin	250	49	207	1	72	116	11	1	6	94	95	5	148	46	133	67	—	—	142	60
Skree Twp.	89	9	85	0	32	46	5	0	2	42	41	0	68	17	56	29	—	—	39	46
Spring Prairie Twp.	128	13	107	1	50	43	4	3	6	55	38	15	78	12	80	25	—	—	81	26
Tansem Twp.	122	29	112	0	50	56	3	0	3	47	60	2	83	26	72	37	—	—	54	53
County: Totals:	8,690	1,447	7,724	13	3,198	3,953	256	25	177	3,835	3,448	128	5,960	1,456	5,188	2,330	—	—	4,979	2,659

OTTER TAIL

OTTER TAIL

	# of Persons Registered at 7 am	# of New Registrations Election Day	Total Number of Persons Voting in the Precinct	CP PHILLIPS AND FRAZIER	DFL GORE AND LIEBERMAN	R BUSH AND CHENEY	GP NADER AND LADUKE	CP DAVID SWAN	IP JAMES (JIM) GIBSON	DFL MARK DAYTON	R ROD GRAMS	CP OWEN SVERTSON	DFL COLLINS PETERSON	R GLEN MENZ	DFL KEITH LANGSETH	R WALLACE "WALLY" NORD	DFL RICK STOTTS	R KEVIN GOODNO	DFL PAUL MARQUART	R ROBERT L. (BOB) WESTFALL
Carlisle Twp	115	13	108	0	26	80	1	1	3	34	66	0	64	39	43	58	—	—	28	78
Dunn Twp	556	89	511	0	184	310	14	0	14	218	265	8	338	151	260	235	—	—	214	281
Elizabeth City	105	9	81	1	29	47	1	1	1	36	41	0	64	17	53	26	—	—	44	37

Elizabeth Twp	388	63	373	0	140	207	17	3	5	176	182	4	260	105	207	150	—	—	148	212
Erhard City	90	16	85	1	34	35	6	1	3	42	34	1	67	17	55	28	—	—	47	38
Erhards Grove Twp	239	31	223	3	74	119	15	6	12	103	97	9	152	60	144	77	—	—	101	121
Lida Twp	448	79	423	0	147	260	7	3	7	170	235	3	280	134	203	213	—	—	173	246
Maplewood Twp	170	19	148	0	40	94	10	0	4	56	86	3	96	45	74	71	—	—	60	86
Norwegian Grove Twp	197	26	161	0	40	106	4	3	3	70	82	3	119	39	93	64	—	—	57	102
Orwell Twp	100	10	95	0	25	63	4	0	3	35	53	1	66	26	47	41	—	—	33	59
Oscar Twp	116	13	111	0	31	72	5	0	1	51	58	0	88	23	64	46	—	—	35	76
Pelican Rapids City	1,064	116	834	3	326	463	17	5	27	373	405	19	561	227	459	337	—	—	386	425
Pelican Twp	376	54	344	6	126	196	9	0	6	151	176	11	249	81	185	142	—	—	138	204
Rothsay City	127	20	103	0	36	52	4	1	4	41	47	3	72	21	62	37	—	—	30	72
Scambler Twp	298	42	246	0	88	138	12	0	9	109	126	7	177	60	137	105	—	—	112	130
Trondhjem Twp	93	14	81	0	24	48	0	1	0	27	50	0	59	22	39	38	—	—	19	62
Western Twp	86	6	80	0	23	55	2	0	5	31	43	0	47	30	39	39	—	—	25	55
County: Totals:	4,570	620	4,007	14	1,393	2,345	128	25	107	1,723	2,046	72	2,759	1,097	2,164	1,707	—	—	1,650	2,284
WILKIN																				
Akron Twp.	105	4	94	0	10	82	0	0	3	21	69	1	46	46	25	67	—	—	8	86
Andrea Twp.	48	6	43	0	6	37	0	0	2	7	33	0	26	16	13	30	—	—	6	37
Atherton Twp.	94	8	73	0	31	35	2	0	3	43	26	2	57	14	52	20	—	—	38	35
Bradford Twp.	58	7	53	0	18	33	1	0	1	22	28	0	38	14	31	21	—	—	19	34
Brandrup Twp.	99	8	92	1	27	57	0	2	2	32	53	1	61	26	56	36	—	—	29	62
Breckenridge P-1	766	85	637	3	241	346	15	3	10	288	316	7	445	169	377	238	—	—	294	332
Breckenridge P-2	594	118	497	1	162	291	13	1	13	217	242	9	331	139	287	192	—	—	228	262
Breckenridge P-3	437	50	377	0	139	218	9	2	11	181	173	4	267	93	228	135	—	—	176	194
Breckenridge Twp.	123	14	116	0	28	82	2	1	4	36	74	2	79	35	62	49	—	—	23	90
Campbell	133	18	108	1	35	62	4	0	6	44	53	1	75	28	60	42	—	—	43	59
Campbell Twp.	55	10	54	0	13	37	3	0	0	18	35	0	36	17	27	26	—	—	21	32
Champion Twp	69	9	64	0	17	30	4	1	0	23	36	2	46	15	36	27	—	—	17	44
Connelly Twp.	70	5	61	0	13	43	1	0	1	21	37	1	46	14	32	27	—	—	12	49
Deerhorn Twp.	65	4	60	0	21	31	4	0	1	28	28	2	38	17	24	36	—	—	31	27
Doran	35	6	32	0	8	18	2	1	0	12	17	2	22	7	16	15	—	—	8	23
Foxhome City	105	13	90	0	33	50	2	0	4	44	39	1	74	12	61	27	—	—	33	57
Foxhome Twp.	72	5	60	0	15	39	0	0	0	20	39	0	42	18	30	29	—	—	17	42
Kent	48	6	42	0	9	31	1	0	0	21	20	0	35	5	27	11	—	—	12	28
Manston Twp.	35	5	36	0	11	22	0	1	0	12	21	2	23	9	15	20	—	—	13	23
Mccauleyville Twp.	34	3	29	0	8	15	2	0	0	16	13	0	26	3	16	12	—	—	12	17
Meadows Twp.	53	2	39	0	10	26	1	0	1	8	28	1	28	10	18	21	—	—	7	31
Mitchell Twp.	54	2	41	0	11	22	0	0	1	21	19	0	33	6	29	11	—	—	20	21
Nilsen Twp.	46	3	39	0	7	31	0	0	0	15	23	0	21	17	11	27	—	—	7	32
Nordick Twp.	57	3	47	0	16	27	3	0	0	21	24	0	35	11	31	14	—	—	17	29
Prairie View Twp.	121	5	115	0	38	68	2	0	1	51	60	1	75	35	66	48	—	—	40	74
Roberts Twp.	62	7	64	0	11	51	0	0	2	21	39	0	37	24	26	37	—	—	21	42
Rothsay	152	27	114	0	41	64	3	2	1	57	52	6	80	28	62	48	—	—	33	81
Sunnyside Twp.	75	18	85	0	16	65	0	0	4	18	60	0	45	36	30	52	—	—	18	64
Tanberg Twp.	43	4	32	0	9	20	1	0	0	13	17	0	24	7	20	11	—	—	7	23
Wolverton City	83	11	73	0	24	45	0	1	0	30	40	5	44	17	30	40	—	—	37	35
Wolverton Twp.	75	9	75	0	18	54	2	0	1	28	44	2	46	22	25	48	—	—	22	52
County: Totals:	3,866	475	3,342	6	1,046	2,032	77	15	72	1,389	1,758	52	2,281	910	1,823	1,417	—	—	1,269	2,017
District: 9B Total	19,754	2,885	17,269	35	6,514	9,490	535	71	400	7,944	8,325	295	12,561	4,001	10,494	6,247	—	—	9,137	7,863
% Of Voters			100.00	0.20	37.72	54.95	3.10	0.41	2.32	46.00	48.21	1.71	72.74	23.17	60.77	36.17	—	—	52.91	45.53
District: 9 Total	35,663	6,971	31,796	54	12,959	16,550	1,206	102	805	15,162	14,564	552	22,738	7,354	19,412	10,946	3,925	9,890	9,137	7,863
% Of Voters			100.00	0.17	40.76	52.05	3.79	0.32	2.53	47.69	45.80	1.74	71.51	23.13	61.05	34.43	12.34	31.10	28.74	24.73

chapter Eight Minnesota Votes

DISTRICT 10A
County
DOUGLAS

Precinct

Evansville	315	67	299	0	121	162	11	0	13	137	135	4	194	85	119	170	234	—
Evansville Twp.	154	18	141	0	35	96	3	3	4	48	84	7	81	45	42	96	116	—
Leaf Valley Twp	302	28	250	0	90	143	13	0	10	95	134	4	149	87	86	155	192	—
Lund Twp.	199	15	158	0	60	80	7	1	7	72	76	3	90	55	65	85	124	—
Millerville	73	9	68	1	23	35	6	0	2	23	38	5	44	14	31	35	55	—
Millerville Twp.	181	25	166	0	56	96	9	1	5	66	91	3	110	50	56	109	139	—
Miltona	134	35	138	0	51	75	9	2	8	60	61	2	89	39	49	82	109	—
Miltona Twp.	516	56	462	1	198	243	15	0	20	204	228	4	287	157	203	247	353	—
County Totals:	1,874	253	1,682	2	634	930	73	7	69	705	847	32	1,044	532	651	979	1,322	—

OTTER TAIL

Aastad Twp	125	20	122	0	44	67	6	0	5	48	65	2	90	28	51	69	99	—
Amor Twp	325	38	292	2	123	149	12	2	9	137	134	8	183	91	102	186	240	—
Aurdal Twp	760	111	747	3	230	465	35	8	30	296	406	14	469	246	266	467	648	—
Battle Lake City	512	54	452	1	154	262	26	1	17	183	226	10	282	146	186	249	362	—
Buse Twp	347	47	302	2	59	229	6	1	9	81	208	5	174	119	94	205	268	—
Clitherrall City	50	7	39	0	13	17	1	0	4	17	13	1	23	9	18	16	28	—
Clitherrall Twp	329	33	286	1	89	163	21	2	13	112	153	6	175	94	112	168	242	—
Dalton City	172	19	153	0	61	73	12	0	6	83	60	3	111	35	74	74	128	—
Dane Prairie Twp	585	47	522	0	146	345	21	1	22	174	311	7	327	175	167	344	469	—
Dead Lake Twp	282	42	266	0	86	163	12	0	10	98	141	5	157	90	74	166	188	—
Eagle Lake Twp	243	24	210	0	87	101	15	1	11	106	88	6	142	57	98	107	158	—
Effington Twp	151	12	130	0	39	72	10	1	3	47	77	2	94	33	57	70	112	—
Elmo Twp	161	22	148	0	62	81	3	3	7	62	74	5	100	41	62	82	116	—
Everts Twp	502	58	463	0	166	275	17	2	9	212	232	7	293	159	163	288	387	—
Fergus Falls Twp	588	66	567	0	153	390	8	1	20	183	352	4	347	208	204	355	515	—
Fergus Falls W-1 P-1	785	118	636	0	250	329	34	6	16	296	299	12	417	188	265	350	541	—
Fergus Falls W-1 P-2	759	147	680	0	234	397	30	2	26	272	344	8	407	225	238	410	580	—
Fergus Falls W-2 P-1	850	155	734	0	265	421	35	3	34	312	352	14	472	235	300	421	630	—
Fergus Falls W-2 P-2	1,388	162	1,250	3	407	766	57	7	53	489	675	17	799	410	471	755	1,070	—
Fergus Falls W-3 P-1	799	115	677	1	254	382	32	4	16	301	335	11	433	215	273	384	566	—
Fergus Falls W-3 P-2	902	160	763	0	269	441	36	0	32	292	405	10	455	270	303	444	649	—
Fergus Falls W-4 P-1	744	167	679	0	228	402	30	2	20	268	359	14	392	249	244	410	576	—
Fergus Falls W-4 P-2	1,173	205	1,027	0	317	653	36	4	23	390	576	13	599	375	336	662	887	—
Folden Twp	189	17	173	0	67	84	11	3	3	73	87	7	111	48	86	78	121	—
Friberg Twp	418	56	366	0	145	199	13	1	8	173	176	9	269	80	163	194	295	—
Girard Twp	506	71	459	0	163	265	13	1	16	204	229	9	271	166	168	279	381	—
Henning City	487	38	392	0	142	232	8	0	13	167	201	2	245	137	139	241	326	—
Henning Twp	231	14	185	1	55	110	12	4	3	72	100	4	99	78	56	125	161	—
Inman Twp	162	9	122	1	50	61	4	4	4	54	57	6	79	35	55	62	88	—
Leaf Lake Twp	260	50	257	1	99	143	8	1	15	100	137	7	158	85	100	148	206	—
Leaf Mountain Twp	189	24	147	1	61	76	4	2	5	62	69	9	100	35	60	86	113	—
Maine Twp	446	36	385	6	130	218	22	6	10	147	206	8	233	136	146	228	322	—
Nidaros Twp	196	29	199	1	74	108	8	2	8	80	104	2	127	61	74	119	162	—
Otter Tail City	253	47	242	0	82	148	4	0	11	97	128	5	131	97	81	151	201	—

Otter Tail Twp	329	46	306	0	108	181	10	2	11	112	173	6	168	122	106	190	251	—
Parkers Prairie City	547	66	479	0	165	284	11	2	16	186	250	9	295	151	174	280	384	—
Parkers Prairie Twp	169	29	163	0	40	112	6	2	10	56	91	2	109	45	41	116	141	—
Richville City	62	10	63	0	18	41	2	0	1	30	25	1	44	13	22	35	45	—
Rush Lake Twp	533	85	512	0	195	294	13	1	17	206	278	19	298	182	185	305	402	—
St Olaf Twp	208	22	182	0	58	105	10	0	5	75	98	14	119	44	67	107	149	—
Star Lake Twp	243	24	209	1	80	117	8	1	7	89	109	2	139	68	81	123	160	—
Sverdrup Twp	426	27	338	1	139	175	16	2	14	162	151	9	240	78	140	190	253	—
Tordenskjold Twp	338	34	302	0	131	151	16	5	12	138	136	11	198	84	136	157	238	—
Tumuli Twp	276	34	256	0	91	151	10	0	8	114	133	7	162	83	102	147	211	—
Underwood City	207	11	163	0	75	70	9	0	5	89	58	6	120	30	79	76	125	—
Urbank City	34	9	36	0	14	19	2	0	0	14	20	0	24	8	12	20	31	—
Vining City	65	3	53	0	20	29	1	0	5	21	25	1	34	17	20	32	44	—
County Totals:	19,306	2,620	17,134	26	5,938	10,016	716	90	602	6,980	8,926	339	10,714	5,581	6,451	10,171	14,269	—
District: 10A Total	21,180	2,873	18,816	28	6,572	10,946	789	97	671	7,685	9,773	371	11,758	6,113	7,102	11,150	15,591	—
% Of Voters			100.00	0.15	34.93	58.17	4.19	0.52	3.57	40.84	51.94	1.97	62.49	32.49	37.74	59.26	82.86	—

DISTRICT 10B County DOUGLAS

Precinct

Alexandria Twp.	2,972	367	2,540	5	887	1,524	86	3	98	996	1,393	46	1,472	949	890	1,584	—	2,114
Alexandria W-1	1,061	297	1,009	3	362	567	55	3	48	428	498	20	572	371	452	527	—	828
Alexandria W-2	880	196	779	1	284	450	33	3	31	344	381	17	462	281	345	415	—	647
Alexandria W-3	892	175	806	1	302	451	41	4	34	340	393	11	485	271	359	416	—	632
Alexandria W-4	756	175	630	3	265	314	36	6	30	294	274	13	388	180	302	296	—	475
Alexandria W-5	872	164	757	2	315	375	46	3	27	345	360	14	460	244	364	366	—	589
Brandon	286	39	238	2	88	132	10	2	11	97	121	4	146	79	81	151	—	198
Brandon Twp.	400	49	354	1	132	201	14	1	22	146	178	3	224	119	147	201	—	305
Carlos	198	32	183	0	76	92	10	0	11	82	82	3	131	37	57	116	—	140
Carlos Twp.	1,174	178	1,112	0	360	683	47	5	62	408	610	11	623	420	360	716	—	845
Forada	124	11	110	0	45	61	3	0	3	52	51	2	74	26	44	58	—	80
Garfield	161	34	145	0	57	81	1	1	4	65	68	2	83	51	55	85	—	123
Hudson Twp.	460	61	431	2	145	247	20	6	22	177	214	19	253	142	164	250	—	343
Ida Twp.	725	63	643	1	242	357	31	1	28	287	319	14	389	222	284	346	—	522
La Grand Twp.	2,665	345	2,374	1	852	1,416	77	6	108	1,002	1,219	31	1,375	885	989	1,339	—	2,004
Lake Mary Twp.	638	48	543	0	206	299	25	3	15	218	288	8	341	166	225	309	—	440
Moe Twp.	465	54	419	1	169	225	16	2	21	193	196	11	273	122	199	211	—	339
Nelson	127	28	111	0	34	66	9	0	3	45	58	4	62	38	40	67	—	94
Orange Twp.	180	15	155	1	34	108	4	2	4	46	100	3	81	64	51	97	—	130
County Totals:	15,036	2,331	13,339	24	4,855	7,649	564	55	582	5,565	6,803	236	7,894	4,667	5,408	7,550	—	10,848

POPE

Glenwood P-1	761	100	628	0	333	247	29	3	36	361	216	10	409	186	360	252	—	500
Glenwood P-2	765	151	652	0	314	288	28	0	26	352	245	8	412	187	334	278	—	485
Glenwood Twp.	632	83	580	1	276	266	20	1	31	268	266	9	359	191	267	302	—	477
Grove Lake Twp.	154	17	139	0	55	75	4	0	6	65	65	4	80	50	64	67	—	113

chapter Eight

Minnesota Votes

Leven Twp.	349	320	294	0	121	146	11	1	13	134	138	4	180	105	123	159	—	256
Long Beach	211	24	201	0	88	97	10	0	9	97	91	2	120	72	82	91	—	147
Minnewaska Twp.	286	47	299	1	135	138	20	3	21	144	126	8	190	95	144	149	—	223
Reno Twp.	194	24	172	1	77	85	7	1	7	76	87	3	112	56	91	79	—	142
Villard	149	21	135	0	49	75	6	0	5	52	75	4	81	47	56	73	—	105
Westport	36	8	29	0	15	8	3	0	1	13	12	1	16	9	11	15	—	22
Westport Twp.	136	15	117	0	45	62	3	0	10	46	60	1	64	49	47	65	—	93
County: Totals:	3,673	810	3,246	3	1,508	1,487	141	9	165	1,608	1,381	54	2,023	1,047	1,579	1,530	—	2,563
STEARNs																		
Ashley Twp	133	18	120	0	28	86	2	1	6	34	78	1	68	51	43	76	—	101
Getty Twp	192	29	160	1	32	117	7	0	6	40	106	1	94	61	61	93	—	130
Raymond Twp	122	10	99	0	26	63	3	1	8	28	62	1	70	27	49	50	—	85
Sauk Centre City	2,063	304	1,760	5	675	940	54	7	63	756	882	36	1,084	553	906	755	—	1,406
Sauk Centre Twp	569	60	460	1	122	293	24	3	19	154	281	11	250	194	201	251	—	379
County: Totals:	3,079	421	2,599	7	883	1,499	90	12	102	1,012	1,409	50	1,566	886	1,260	1,225	—	2,101
District: 10B Total	21,788	3,562	19,184	34	7,246	10,635	795	76	849	8,185	9,593	340	11,483	6,600	8,247	10,305	—	15,512
% Of Voters			100.00	0.18	37.77	55.44	4.14	0.40	4.43	42.67	50.01	1.77	59.86	34.40	42.99	53.72	—	80.86
District: 10 Total	42,968	6,435	38,000	62	13,818	21,581	1,584	173	1,520	15,870	19,366	711	23,241	12,713	15,349	21,455	15,591	15,512
% Of Voters			100.00	0.16	36.36	56.79	4.17	0.46	4.00	41.76	50.96	1.87	61.16	33.46	40.39	56.46	41.03	40.82

DISTRICT 11A

County
BECKER

Precinct

Burlington Twp.	660	116	603	0	173	385	21	3	20	218	344	6	397	183	298	284	155	446	—	—
Detroit Lakes W-1 P-1	455	79	364	0	144	187	20	5	14	161	168	10	260	87	207	146	112	240	—	—
Detroit Lakes W-1 P-2	526	151	502	1	223	248	15	2	20	234	223	12	370	110	299	186	183	309	—	—
Detroit Lakes W-2 P-1	1,472	222	1,305	1	541	683	46	3	33	597	622	18	908	338	695	562	407	868	—	—
Detroit Lakes W-3 P-1	1,544	274	1,426	5	523	805	53	6	40	579	748	14	964	407	692	675	405	989	—	—
Detroit Twp.	1,260	207	1,205	0	400	741	45	2	24	490	649	17	860	299	624	524	322	860	—	—
Erie Twp.	926	149	865	1	229	569	34	2	16	277	542	18	554	269	409	427	230	623	—	—
Frazee	573	101	482	1	150	282	20	5	20	182	247	9	330	127	230	227	98	374	—	—
Lake View Twp.	972	197	952	1	306	578	36	2	24	360	543	15	659	258	487	444	284	650	—	—
County: Totals:	8,388	1,496	7,704	10	2,689	4,478	290	30	211	3,098	4,086	119	5,302	2,078	3,941	3,475	2,196	5,359	—	—
OTTER TAIL																				
Blowers Twp	149	22	142	0	40	92	3	0	4	40	92	3	78	59	60	79	44	94	—	—
Bluffton City	113	17	111	0	31	72	5	2	5	35	65	1	48	52	52	56	25	81	—	—
Bluffton Twp	241	42	243	1	55	170	6	2	6	60	168	4	138	90	117	113	51	183	—	—
Butler Twp	156	21	154	0	33	109	4	0	3	43	99	2	98	44	88	57	32	118	—	—
Candor Twp	321	60	295	0	89	182	13	1	10	104	171	4	188	92	132	151	76	211	—	—
Compton Twp	359	51	324	5	86	215	11	5	11	96	202	7	169	137	156	161	78	238	—	—
Corliss Twp	258	50	236	0	59	156	9	1	6	74	149	3	144	79	129	95	33	198	—	—
Deer Creek City	189	24	158	0	54	82	4	3	3	55	77	6	91	45	86	55	38	102	—	—
Deer Creek Twp	181	30	168	0	68	91	6	0	8	79	79	4	109	52	101	63	58	108	—	—
Dent City	108	19	99	0	28	62	3	0	2	40	53	2	64	29	53	40	22	72	—	—

Dora Twp	429	78	426	1	166	231	12	0	12	195	210	2	272	137	222	190	137	280	—	—
Edna Twp	557	86	528	1	172	318	25	3	19	206	291	11	346	164	303	215	119	396	—	—
Gorman Twp	241	39	228	0	55	164	6	1	4	70	145	2	139	79	110	111	36	190	—	—
Hobart Twp	419	80	417	0	166	222	18	2	15	184	208	5	284	119	231	175	112	302	—	—
Homestead Twp	179	28	161	0	50	104	6	2	3	53	102	5	100	53	87	73	35	124	—	—
New York Mills City	582	125	546	0	241	270	19	4	17	260	245	9	397	118	371	161	170	364	—	—
Newton Twp	395	70	367	0	129	217	11	3	10	165	180	10	269	79	227	137	104	259	—	—
Otto Twp	311	33	275	0	83	169	15	3	7	104	156	16	170	84	161	107	75	191	—	—
Paddock Twp	169	23	159	0	51	89	12	1	12	58	83	2	101	54	79	79	54	101	—	—
Perham City	1,353	276	1,253	2	438	753	39	4	27	486	687	19	793	403	667	536	296	920	—	—
Perham Twp	421	92	424	0	106	303	5	1	9	118	286	6	252	152	204	213	65	354	—	—
Pine Lake Twp	316	58	316	0	100	186	14	0	13	116	177	2	205	102	179	128	59	252	—	—
Vergas City	207	32	177	0	70	94	3	0	1	70	97	2	115	51	87	78	41	131	—	—
Wadena P-4 City	21	5	23	0	6	13	3	0	0	5	16	0	16	6	8	14	4	18	—	—
County: Totals:	7,675	1,361	7,230	10	2,376	4,364	252	38	207	2,716	4,038	127	4,586	2,280	3,910	3,087	1,764	5,287	—	—
WADENA																				
Leaf River Twp.	257	26	233	0	70	151	8	2	6	77	142	4	125	99	116	116	53	178	—	—
Red Eye Twp.	223	31	198	2	61	129	2	2	10	79	105	5	109	83	96	98	66	128	—	—
Rockwood Twp.	217	23	209	0	68	118	9	2	8	99	98	6	136	59	119	85	88	118	—	—
Sebekka	386	70	361	0	151	187	13	4	8	174	160	10	222	121	197	153	128	216	—	—
Wadena P-1	789	159	641	3	229	368	23	2	22	273	330	16	364	247	338	285	193	431	—	—
Wadena P-2	599	89	480	3	174	277	16	6	19	183	262	7	299	162	273	197	146	324	—	—
Wadena P-3	890	53	770	0	301	419	37	0	36	341	377	21	451	281	449	312	245	506	—	—
Wadena P-5	16	2	17	0	5	12	0	0	0	9	8	0	9	8	9	8	4	13	—	—
County: Totals:	3,377	453	2,909	8	1,059	1,661	108	18	109	1,235	1,482	69	1,715	1,060	1,597	1,254	923	1,914	—	—
District: 11A Total	19,440	3,310	17,843	28	6,124	10,503	650	86	527	7,049	9,606	315	11,603	5,418	9,448	7,816	4,883	12,560	—	—
% Of Voters			100.00	0.16	34.32	58.86	3.64	0.48	2.95	39.51	53.84	1.77	65.03	30.36	52.95	43.80	27.37	70.39	—	—

DISTRICT 11B County DOUGLAS

Precinct	217	14	193	0	53	121	7	1	9	59	119	8	118	56	117	69	---	---	126	59
Belle River Twp.	823	95	709	3	326	312	45	1	30	370	278	20	480	173	503	172	---	---	500	182
Osakis	322	41	300	0	103	171	12	3	8	120	162	4	194	89	189	96	---	---	194	91
Osakis Twp.	219	22	201	0	52	132	3	3	9	72	114	2	110	79	93	92	---	---	99	90
Spruce Hill Twp.	1,581	172	1,403	3	534	736	67	8	56	621	673	34	902	397	902	429	---	---	919	422
County: Totals:																				
OTTER TAIL																				
Eastern Twp	143	16	133	0	57	63	10	5	4	62	62	7	94	31	91	36	---	---	78	44
Oak Valley Twp	191	27	169	0	47	95	12	0	10	62	95	2	118	45	100	67	---	---	80	86
Woodside Twp	146	12	122	1	33	80	2	2	6	44	68	1	54	55	51	67	---	---	33	87
County: Totals:	480	55	424	1	137	238	24	7	20	168	225	10	266	131	242	170	---	---	191	217
STEARNS																				
Melrose Twp	404	56	346	1	100	220	10	2	14	109	213	6	214	125	189	152	---	---	209	127

chapter Eight

Minnesota Votes

Millwood Twp	538	65	462	0	93	331	16	4	8	122	326	0	296	154	228	218	—	—	269	179
St Rosa City	54	3	40	0	8	28	0	0	1	13	26	0	27	12	25	14	—	—	26	13
County: Totals:	996	124	848	1	201	579	26	6	23	244	565	6	537	291	442	384	—	—	504	319
TODD																				
Bartlett Twp.	244	14	183	0	73	97	5	0	6	76	98	2	121	52	104	76	—	—	109	71
Bertha	274	30	243	0	83	136	11	5	6	94	129	3	143	87	126	106	—	—	108	127
Bertha Twp.	250	11	207	4	77	99	17	4	8	91	99	8	132	63	110	89	—	—	97	107
Birchdale Twp.	436	46	359	0	137	186	22	4	16	149	180	8	236	104	221	119	—	—	236	107
Browerville	442	51	381	0	172	148	20	1	14	192	154	8	281	58	275	87	—	—	286	73
Bruce Twp.	314	23	249	0	75	153	6	2	6	88	146	10	153	69	154	85	—	—	178	67
Burleene Twp.	203	16	172	0	76	79	10	0	9	73	86	2	125	42	118	48	—	—	130	36
Burnhamville Twp.	412	55	349	0	135	188	13	2	17	166	150	8	242	88	234	100	—	—	251	87
Burtrum	78	15	78	2	43	22	5	1	4	43	26	1	63	11	61	12	—	—	66	8
Clarissa	373	40	325	0	157	126	21	0	14	166	128	7	250	51	243	74	—	—	248	69
Eagle Bend	331	44	295	0	131	138	14	0	3	141	135	7	206	67	197	86	—	—	192	95
Eagle Valley Twp.	310	33	273	0	82	162	13	0	10	118	142	6	180	78	177	91	—	—	192	76
Fawn Lake Twp.	235	37	213	1	75	121	8	3	6	91	103	5	144	57	127	79	—	—	142	62
Germania Twp.	204	24	181	0	58	102	8	2	6	60	106	5	112	56	108	68	—	—	103	73
Gordon Twp.	347	47	304	0	98	185	10	1	6	105	183	7	177	113	178	114	—	—	198	99
Grey Eagle	179	35	172	2	69	85	6	1	7	72	85	4	113	51	103	63	—	—	114	52
Grey Eagle Twp.	439	28	330	1	118	182	11	2	16	146	154	7	205	106	185	130	—	—	230	90
Hartford Twp.	354	34	291	1	105	157	10	2	11	130	144	12	192	73	191	93	—	—	207	76
Hewitt	134	13	115	3	48	53	3	3	4	56	46	5	78	28	77	34	—	—	65	47
Iona Twp.	198	20	177	0	80	75	7	1	4	86	82	3	135	33	132	41	—	—	136	38
Kandota Twp.	340	39	290	0	101	159	10	0	9	114	160	3	182	91	161	111	—	—	180	93
Leslie Twp.	398	59	368	0	145	186	22	2	11	174	171	8	236	108	219	131	—	—	247	103
Little Elk Twp.	167	19	150	0	51	82	5	0	6	59	78	6	92	39	98	48	—	—	101	41
Little Sauk Twp.	354	49	318	1	90	183	17	7	14	110	171	8	204	92	192	115	—	—	212	96
Long Prairie	1,596	248	1,358	1	501	751	54	4	43	597	668	22	876	407	856	449	—	—	1,020	299
Long Prairie Twp.	532	47	447	0	123	280	14	2	14	162	257	6	260	162	256	175	—	—	310	128
Moran Twp.	311	30	260	0	83	146	13	3	13	85	151	11	165	69	171	86	—	—	168	83
Osakis	104	16	89	0	47	32	7	0	2	48	35	3	51	33	49	38	—	—	56	31
Reynolds Twp.	305	42	280	0	89	147	12	6	10	113	139	16	164	89	167	103	—	—	196	76
Round Prairie Twp.	333	42	290	0	97	161	9	2	13	123	143	9	186	78	175	103	—	—	209	71
Staples	1,260	163	938	0	383	463	29	0	25	427	435	17	547	305	527	360	—	—	581	295
Staples Twp.	371	38	320	1	88	201	11	0	9	114	184	3	189	100	182	124	—	—	206	99
Stowe Prairie Twp.	273	42	245	0	69	151	17	1	9	77	148	9	134	92	132	108	—	—	109	132
Turtle Creek Twp.	188	12	155	0	61	82	7	1	3	72	76	4	106	39	99	51	—	—	113	38
Villard Twp.	361	33	286	0	95	168	10	2	5	107	161	9	173	93	174	107	—	—	174	102
Ward Twp.	303	22	260	0	102	131	11	1	4	113	130	7	180	58	165	87	—	—	195	57
West Union Twp.	206	23	182	0	51	109	4	0	4	64	112	2	117	57	109	67	—	—	124	52
Wykeham Twp.	224	17	193	1	64	105	13	1	4	79	104	8	119	60	123	67	—	—	127	64
County: Totals:	13,383	1,557	11,326	18	4,132	6,031	485	66	371	4,781	5,699	269	7,269	3,259	6,986	3,925	—	—	7,616	3,320
WADENA																				
Aldrich City	40	3	34	0	10	20	3	0	1	14	19	1	14	19	13	21	—	—	14	20
Aldrich Twp	255	37	225	0	53	163	4	4	4	67	147	4	117	98	107	115	—	—	114	105
Bullard Twp.	105	18	98	0	25	63	4	0	1	31	61	5	50	38	53	42	—	—	53	42
Staples	278	38	248	1	88	139	15	0	9	108	128	5	144	94	144	100	—	—	150	90
Thomastown Twp.	455	45	395	0	119	253	16	0	19	129	238	9	225	151	225	164	—	—	236	147
Verndale	326	37	259	0	81	156	8	0	11	107	133	2	144	102	148	106	—	—	163	88
Wadena P-6	1	0	0	0	0	0	0	0	0	0	0	0	0	0	0	0	—	—	0	0
Wadena Twp.	543	62	473	0	113	327	21	2	18	142	297	9	255	203	245	225	—	—	256	214
Wing River Twp.	214	29	204	0	37	162	5	2	8	42	148	6	86	108	82	118	—	—	93	105
County: Totals:	2,217	269	1,936	1	526	1,283	76	8	71	640	1,171	41	1,035	813	1,017	891	—	—	1,079	811
District: 11B Total	18,657	2,177	15,937	24	5,530	8,867	678	95	541	6,454	8,333	360	10,009	4,891	9,589	5,799	—	—	10,309	5,089
% Of Voters			100.00	0.15	34.70	55.64	4.25	0.60	3.39	40.50	52.29	2.26	62.80	30.69	60.17	36.39	—	—	64.69	31.93
District: 11 Total	38,097	5,487	33,780	52	11,654	19,370	1,328	181	1,068	13,503	17,939	675	21,612	10,309	19,037	13,615	4,883	12,560	10,309	5,089
% Of Voters			100.00	0.15	34.50	57.34	3.93	0.54	3.16	39.97	53.11	2.00	63.98	30.52	56.36	40.30	14.46	37.18	30.52	15.07

DISTRICT 12A
County
Crow Wing

Precinct

Brainerd W-1 P-1	805	187	562	3	235	265	41	4	14	288	234	—	—	—	353	154	304	245	268	274	—	—
Brainerd W-1 P-2	1,212	107	1,034	1	432	559	33	0	23	528	466	—	—	—	595	360	518	499	460	550	—	—
Brainerd W-2 P-1	747	139	581	0	250	285	33	2	19	293	246	—	—	—	364	177	317	257	258	312	—	—
Brainerd W-2 P-2	821	140	601	2	247	291	51	0	41	292	250	—	—	—	367	167	313	277	280	308	—	—
Brainerd W-3 P-1	780	151	600	0	300	254	33	1	31	335	207	—	—	—	406	129	330	256	285	295	—	—
Brainerd W-3 P-2	820	97	627	1	269	315	23	2	37	310	261	—	—	—	396	176	326	295	270	340	—	—
Brainerd W-4 P-1	885	219	701	4	330	288	54	2	43	357	264	—	—	—	472	153	421	264	364	319	—	—
Brainerd W-4 P-2	839	132	613	1	303	261	27	1	28	348	213	—	—	—	391	152	340	256	295	297	—	—
Breezy Point City	698	125	659	0	241	363	40	2	45	260	340	—	—	—	337	251	280	359	278	365	—	—
Center Twp	509	52	438	0	151	265	14	0	28	184	221	—	—	—	227	168	194	236	167	263	—	—
Crosby Prec 1	692	127	579	2	314	211	30	5	25	338	193	—	—	—	398	119	355	203	304	260	—	—
Crosby Prec 2	479	84	426	1	216	168	24	3	15	245	152	—	—	—	302	81	264	155	221	197	—	—
Crosslake City	1,548	177	1,334	1	521	749	49	2	48	583	686	—	—	—	667	567	570	741	552	759	—	—
Cuyuna City	131	26	125	0	50	71	1	0	2	63	60	—	—	—	84	34	72	52	52	73	—	—
Davenport Prec	1,617	190	1,335	2	499	752	60	7	59	583	665	—	—	—	750	482	612	702	532	777	—	—
Dean Lake Prec	59	2	51	0	21	27	1	0	2	23	25	—	—	—	30	16	27	21	15	33	—	—
Emily City	586	60	504	0	185	298	14	1	16	218	254	—	—	—	279	170	238	252	233	264	—	—
Fairfield Twp	211	16	179	0	80	85	9	0	11	91	71	—	—	—	123	34	102	70	95	81	—	—
Fifty Lakes City	325	23	267	1	126	128	9	0	12	128	125	—	—	—	150	97	139	124	134	129	—	—
Gail Lake Twp	63	2	45	0	10	33	1	0	2	15	28	—	—	—	19	18	17	27	18	25	—	—
Ideal Twp	757	85	667	0	224	410	25	3	35	247	372	—	—	—	334	285	266	380	275	376	—	—
Irondale Twp.	639	91	584	1	226	308	31	2	26	271	269	—	—	—	345	174	303	267	248	324	—	—
Ironton City	322	52	259	2	133	100	9	0	15	140	89	—	—	—	179	49	164	89	139	113	—	—
Jenkins City	137	33	127	0	29	84	9	1	12	34	71	—	—	—	56	43	44	78	39	86	—	—
Jenkins Twp	292	38	257	0	89	162	3	1	11	101	142	—	—	—	126	106	104	144	94	155	—	—
Kennedy Prec	1,662	180	1,396	2	498	837	44	2	38	590	738	—	—	—	827	457	665	701	554	821	—	—
Lake Edward Twp	1,181	151	1,052	1	394	579	58	4	51	453	519	—	—	—	594	362	493	539	437	596	—	—
Little Pine Twp	51	1	39	0	9	25	3	0	2	15	22	—	—	—	25	9	14	24	19	19	—	—
Manhattan Beach City	64	3	52	0	13	36	2	0	1	13	36	—	—	—	26	22	21	29	15	35	—	—
Mission Twp	523	52	448	0	196	219	21	1	20	225	196	—	—	—	292	126	241	201	232	212	—	—
Nisswa City	1,291	161	1,101	6	396	630	51	3	52	468	555	—	—	—	563	430	464	608	428	645	—	—
Oak Lawn Twp	932	125	794	1	321	400	36	2	35	381	356	—	—	—	504	216	372	413	330	447	—	—
Pelican Twp	264	37	244	0	93	137	9	1	5	102	133	—	—	—	132	100	108	133	108	134	—	—
Pequot Lakes City	590	110	474	0	203	234	19	4	22	228	205	—	—	—	259	158	242	213	232	220	—	—
Perry Lake Twp	133	26	121	0	52	59	7	0	10	58	45	—	—	—	74	31	62	52	45	72	—	—
Rabbit Lake Twp	211	22	199	0	79	109	7	1	8	102	85	—	—	—	143	41	119	78	90	108	—	—
Riverton City	69	0	44	0	15	27	0	0	1	21	20	—	—	—	27	13	26	18	21	22	—	—
Ross Lake Twp	111	7	96	0	35	47	8	2	5	43	43	—	—	—	56	33	46	47	44	51	—	—
Sibley Twp	518	66	456	0	190	226	30	0	17	225	205	—	—	—	267	159	232	221	230	223	—	—
Timothy Twp	96	7	84	0	29	44	7	2	6	33	40	—	—	—	43	27	39	39	42	39	—	—
Trommald City	54	0	40	0	23	14	3	1	4	24	9	—	—	—	30	5	28	11	25	14	—	—
Wolford Twp	208	25	196	0	80	102	8	0	5	99	87	—	—	—	125	57	110	85	94	98	—	—
County: Totals:	23,932	3,328	19,991	32	8,107	10,457	937	62	882	9,355	9,198	—	—	—	11,737	6,408	9,902	9,661	8,822	10,731	—	—
District: 12A Total	23,932	3,328	19,991	32	8,107	10,457	937	62	882	9,355	9,198	—	—	—	11,737	6,408	9,902	9,661	8,822	10,731	—	—
% Of Voters			100.00	0.16	40.55	52.31	4.69	0.31	4.41	46.80	46.01	—	—	—	58.71	32.05	49.53	48.33	44.13	53.68	—	—

chapter Eight

Minnesota Votes

DISTRICT 12B

County
CASS

Precinct

	# of Persons Registered at 7 am	# of New Registrations Election Day	Total Number of Persons Voting in the Precinct	CP PHILLIPS AND FRAZIER	DFL GORE AND LIEBERMAN	R BUSH AND CHENEY	GP NADER AND LADUKE	CP DAVID SWAN	IP JAMES (JIM) GIBSON	DFL MARK DAYTON	R ROD GRAMS	CP OWEN SIVERTSON	DFL COLLIN C. PETERSON	R GLEN MENZE	DFL JAMES L. OBERSTAR	R BOB LEMON	DFL DON SAMUELSON	R PAUL KOERING	DFL KEIS HASSKAMP	R DALE WALZ	DFL STEPHEN G. WENZEL	R MARY MARANA
Motley	5	0	2	0	0	2	0	0	0	0	2	—	—	—	1	1	0	2	—	—	2	0
Pillager	221	30	176	1	66	102	1	0	7	74	86	—	—	—	94	60	85	82	—	—	101	67
County: Totals:	226	30	178	1	66	104	1	0	7	74	88	—	—	—	95	61	85	84	—	—	103	67

CROW WING

Baxter P1	1,905	337	1,713	0	638	981	66	5	61	773	846	—	—	—	1,010	578	784	892	—	—	1,064	600
Baxter P2	1,539	213	1,319	1	466	780	60	3	68	551	677	—	—	—	774	451	654	648	—	—	876	404
Bay Lake Twp	694	65	596	0	223	337	25	2	25	264	295	—	—	—	335	204	292	292	—	—	328	248
Crow Wing Twp	668	112	594	1	201	345	25	1	22	244	310	—	—	—	328	200	258	333	—	—	370	194
Daggett Brook Twp	216	33	210	1	51	136	13	0	12	74	119	—	—	—	127	55	81	127	—	—	131	66
Deerwood City	347	49	310	0	127	158	14	0	15	157	129	—	—	—	200	86	160	141	—	—	179	119
Deerwood Twp	823	104	770	0	308	395	46	2	35	355	361	—	—	—	453	248	374	376	—	—	431	310
Fort Ripley City	47	0	38	0	5	25	5	0	2	16	20	—	—	—	22	14	10	28	—	—	21	16
Fort Ripley Twp	378	49	349	0	133	189	15	1	13	158	168	—	—	—	203	101	125	222	—	—	229	119
Garrison City	115	13	99	0	56	37	2	0	6	65	27	—	—	—	64	22	62	30	—	—	73	22
Garrison Twp	480	59	423	1	192	192	23	1	23	230	163	—	—	—	272	118	240	175	—	—	261	145
Long Lake Twp	668	64	571	2	227	285	34	2	40	268	249	—	—	—	371	143	266	298	—	—	399	149
Maple Grove Twp	399	49	336	0	131	190	10	0	15	148	169	—	—	—	200	100	131	198	—	—	193	134
Nokay Lake Twp	438	42	374	0	160	194	12	0	11	189	170	—	—	—	246	98	178	191	—	—	237	129
Platte Lake Twp	132	23	119	0	39	71	5	1	4	47	64	—	—	—	75	29	40	79	—	—	82	32
Roosevelt Twp	307	31	267	1	125	120	14	2	9	135	111	—	—	—	176	67	154	105	—	—	184	73
St Mathias Twp	269	31	232	1	66	143	8	0	8	93	123	—	—	—	124	77	69	158	—	—	149	70
County: Totals:	9,425	1,274	8,320	8	3,148	4,578	377	20	369	3,767	4,001	—	—	—	4,980	2,591	3,878	4,293	—	—	5,207	2,821

MORRISON

Agram Township	252	69	271	0	72	174	12	1	15	103	141	—	—	—	159	76	111	147	—	—	182	73
Belle Prairie Township	1,046	152	934	2	362	498	34	4	43	422	444	—	—	—	598	260	473	434	—	—	669	238
Buh Township	281	53	291	1	70	177	21	1	13	87	181	—	—	—	188	65	104	180	—	—	202	84
Culdrum Township	254	29	217	1	54	142	6	2	7	81	118	5	140	59	—	—	90	120	—	—	154	54
Cushing Township	317	52	274	1	100	148	14	5	12	107	136	5	170	90	—	—	144	127	—	—	194	74
Darling Township	356	32	294	1	90	179	14	0	15	98	172	10	187	86	—	—	138	151	—	—	199	92
Flensburg	134	19	121	1	37	65	2	1	6	47	63	3	88	21	—	—	62	52	—	—	81	31
Green Prairie Township	383	42	329	1	121	182	17	4	11	133	173	5	215	102	—	—	169	154	—	—	245	75
Little Falls Township	905	191	862	1	304	514	26	5	37	353	453	—	—	—	528	257	440	403	—	—	618	224
Little Falls W-1	1,377	284	1,281	0	586	587	58	7	57	655	511	—	—	—	845	296	714	518	—	—	958	274
Little Falls W-2	1,153	217	1,033	1	416	525	51	4	67	469	464	—	—	—	633	269	569	428	—	—	770	223
Little Falls W-3	1,093	212	957	3	380	477	52	10	44	453	405	—	—	—	592	234	550	378	—	—	703	222
Motley	338	39	262	0	102	140	15	1	8	111	126	8	159	84	—	—	143	107	—	—	156	87
Motley Township	136	17	120	0	60	48	4	0	8	71	39	3	88	24	—	—	68	46	—	—	83	36
Parker Township	247	25	214	0	82	113	5	0	7	92	110	7	145	52	—	—	117	88	—	—	158	48
Pierz	657	79	628	1	248	311	26	4	33	291	280	—	—	—	401	131	333	265	—	—	453	140
Pike Creek Township	560	65	480	2	159	273	13	3	9	206	242	12	319	118	—	—	247	209	—	—	356	106
Platte Township	166	30	157	0	42	88	22	0	8	58	84	—	—	—	111	26	67	86	—	—	108	42
Rail Prairie Township	115	7	98	0	40	53	4	2	3	44	46	3	51	39	—	—	46	47	—	—	63	30
Randall	281	60	249	0	76	150	15	0	9	103	129	11	146	82	—	—	113	130	—	—	170	71

Ripley Township	348	62	332	0	106	186	14	1	18	131	174	—	—	—	219	79	145	177	—	—	246	75
Rosing Township	86	10	64	0	19	40	5	1	5	32	26	3	33	25	—	—	21	40	—	—	38	24
Scandia Valley Township	792	86	654	0	268	346	19	0	33	296	306	23	358	242	—	—	301	317	—	—	399	229
Sobieski	108	16	88	0	46	36	1	1	2	49	32	2	65	11	—	—	62	22	—	—	69	10
Swanville	188	29	159	0	56	92	6	0	5	72	74	5	111	39	—	—	86	69	—	—	101	50
Swanville Township	243	34	230	0	52	151	10	2	6	63	156	1	156	68	—	—	96	130	—	—	151	74
County: Totals:	11,816	1,911	10,599	16	3,948	5,695	466	59	481	4,627	5,085	106	2,431	1,142	4,274	1,693	5,409	4,825	—	—	7,526	2,686
District: 12B Total	21,467	3,215	19,097	25	7,162	10,377	844	79	857	8,468	9,174	106	2,431	1,142	9,349	4,345	9,372	9,202	—	—	12,836	5,574
% Of Voters			100.00	0.13	37.50	54.34	4.42	0.41	4.49	44.34	48.04	0.56	12.73	5.98	48.96	22.75	49.08	48.19	—	—	67.21	29.19
District: 12 Total	45,399	6,543	39,088	57	15,269	20,834	1,781	141	1,739	17,823	18,372	106	2,431	1,142	21,086	10,753	19,274	18,863	8,822	10,731	12,836	5,574
% Of Voters			100.00	0.15	39.06	53.30	4.56	0.36	4.45	45.60	47.00	0.27	6.22	2.92	53.94	27.51	49.31	48.26	22.57	27.45	32.84	14.26

DISTRICT 13A **County** **BIG STONE**

Precinct

	# of Persons Registered at 7 am	# of New Registrations Election Day	Total Number of Persons Voting in the Precinct	CP PHILLIPS AND FRAZER	DFL GORE AND LIEBERMAN	R BUSH AND CHENEY	GP NADER AND LADUKE	CP DAVID SWAN	IP JAMES (JIM) GIBSON	DFL MARK DAYTON	R ROD GRAMS	CP DENNIS A. BURDA	IP GERALD W. BREKKE	DFL DAVID MINGE	R MARK KENNEDY	CP OWEN SWERTSON	DFL COLLIN C. PETERSON	R GLEN MENZE	IP BRENT WADELL	DFL LYLE KOENEN	R CHARLES A (CHARLIE) BERG	IP RANDEE WADELL	DFL RANDY "OLE" OLSON	R TORREY WESTROM	DFL DOUG PETERSON	R WAYNARD METER
Barry	14	14	10	0	7	1	0	0	0	8	2	0	0	8	2	—	—	—	1	5	2	0	4	6	—	—
Beardsley City	139	6	121	0	76	40	0	0	11	79	25	0	2	86	30	—	—	—	29	50	42	15	39	67	—	—
Browns Valley Twp.	94	8	87	0	51	32	1	0	3	52	29	0	1	61	23	—	—	—	13	32	41	7	26	54	—	—
Graceville	393	29	333	0	166	142	10	0	12	198	114	2	11	199	110	—	—	—	85	87	156	62	99	164	—	—
Graceville Twp.	99	5	66	0	20	38	3	0	2	25	29	1	1	30	23	—	—	—	12	17	37	10	16	37	—	—
Johnson City	20	0	15	0	6	8	0	0	1	9	5	0	1	11	2	—	—	—	1	3	11	0	5	10	—	—
Malta Twp.	48	1	47	1	26	19	1	1	2	35	9	1	0	36	10	—	—	—	8	21	18	10	20	17	—	—
Moonshine Twp.	63	5	63	0	19	38	2	0	4	28	30	0	1	34	27	—	—	—	11	11	40	8	12	42	—	—
Toqua Twp.	42	1	37	0	15	19	1	0	1	21	15	0	1	21	14	—	—	—	4	15	17	5	13	19	—	—
County: Totals:	912	69	779	1	386	337	18	1	36	455	258	4	18	486	241	—	—	—	164	241	364	117	234	416	—	—

DOUGLAS

Holmes City Twp.	460	59	420	0	136	249	24	6	17	155	232	—	—	—	—	8	239	156	37	109	253	21	105	273	—	—
Kensington	194	28	165	0	64	86	6	1	4	70	78	—	—	—	—	1	102	53	37	37	77	19	33	106	—	—
Solem Twp.	161	11	141	0	52	82	4	0	4	59	75	—	—	—	—	4	83	50	21	35	78	9	36	95	—	—
Urness Twp.	185	13	169	1	77	79	8	1	6	82	75	—	—	—	—	3	111	48	20	47	93	8	49	105	—	—
County: Totals:	1,000	111	895	1	329	496	42	8	31	366	460	—	—	—	—	16	535	307	115	228	501	57	223	579	—	—

GRANT

Ashby	290	35	253	0	112	125	10	2	12	128	107	—	—	—	—	9	180	58	73	64	112	47	56	145	—	—
Barrett	256	20	205	0	115	71	15	0	6	130	62	—	—	—	—	4	154	42	38	88	73	23	80	100	—	—
Delaware Twp.	80	4	73	0	31	38	3	0	6	40	26	—	—	—	—	1	50	20	9	23	39	2	22	48	—	—
Elbow Lake	858	106	725	0	329	326	53	6	37	389	275	—	—	—	—	21	482	209	142	239	324	86	210	419	—	—
Elbow Lake Twp.	106	4	84	0	31	47	3	0	7	39	37	—	—	—	—	1	53	28	14	25	43	16	19	49	—	—
Elk Lake Twp.	191	18	160	0	57	89	7	1	7	71	78	—	—	—	—	1	109	48	23	51	84	25	52	81	—	—
Erdahl Twp.	223	27	208	2	73	108	19	2	11	104	84	—	—	—	—	6	132	66	35	63	104	21	55	131	—	—
Gorton Twp.	49	1	42	0	22	18	1	1	0	24	16	—	—	—	—	0	35	5	10	9	22	4	10	26	—	—
Herman	338	25	256	0	104	128	10	0	8	135	103	—	—	—	—	8	176	66	50	64	135	26	57	170	—	—
Hoffman	411	66	361	2	158	174	21	4	23	165	157	—	—	—	—	10	224	123	81	89	183	52	77	225	—	—
Land Twp.	157	16	131	0	45	74	8	0	7	48	72	—	—	—	—	2	83	46	20	23	87	10	29	91	—	—
Lawrence Twp.	64	5	61	0	8	48	2	0	3	14	43	—	—	—	—	0	38	23	6	12	42	4	3	53	—	—

chapter Eight

Minnesota Votes

Lien Twp.	93	8	81	0	30	47	3	0	5	30	46	—	—	—	—	1	55	25	23	19	36	12	19	50	—	—
Logan Twp.	82	5	70	0	34	26	6	1	5	36	28	—	—	—	—	2	55	11	6	25	38	9	19	42	—	—
Macsville Twp.	98	7	87	0	36	41	7	0	2	41	38	—	—	—	—	4	59	20	16	17	51	7	17	60	—	—
Norcross	50	2	40	0	17	21	0	0	1	15	24	—	—	—	—	1	28	9	7	13	19	5	10	25	—	—
North Ottawa Twp.	54	1	47	0	8	30	5	0	1	16	30	—	—	—	—	1	28	18	5	12	30	4	11	32	—	—
Pelican Lake Twp.	288	39	262	1	95	154	10	0	12	109	138	—	—	—	—	12	173	74	31	68	160	19	60	182	—	—
Pomme De Terre Twp.	112	10	97	0	51	40	5	0	6	50	40	—	—	—	—	2	77	17	9	43	44	5	41	50	—	—
Roseville Twp.	97	7	90	0	20	52	10	0	7	34	47	—	—	—	—	1	59	29	21	28	41	7	16	67	—	—
Sanford Twp.	113	11	105	0	40	55	4	1	7	58	38	—	—	—	—	0	79	24	18	30	55	12	21	72	—	—
Stony Brook Twp.	104	12	104	0	48	41	6	0	7	60	36	—	—	—	—	0	86	17	15	43	45	10	36	56	—	—
Wendell	126	9	107	0	43	51	6	0	7	51	47	—	—	—	—	1	75	31	21	31	54	12	24	70	—	—
County: Totals:	4,240	438	3,649	5	1,507	1,804	214	18	187	1,787	1,572	—	—	—	—	88	2,490	1,009	673	1,079	1,821	418	944	2,244	—	—
POPE																										
Barsness Twp.	87	13	84	0	31	47	4	0	5	36	43	—	—	—	—	2	37	45	7	21	54	12	18	50	—	—
Ben Wade Twp.	139	15	130	1	47	61	15	1	12	48	67	—	—	—	—	4	77	47	23	46	59	18	32	79	—	—
Blue Mounds Twp.	128	12	120	0	48	64	2	0	4	51	63	—	—	—	—	1	71	46	22	30	46	13	24	62	—	—
Chippewa Falls Twp.	142	28	144	0	69	63	6	0	10	72	61	—	—	—	—	1	98	42	13	51	74	12	59	69	—	—
Cyrus	159	33	160	0	66	86	4	1	5	70	76	—	—	—	—	2	101	47	39	37	81	30	31	95	—	—
Farwell	46	6	38	0	13	15	5	0	1	16	17	—	—	—	—	1	21	15	14	9	14	8	11	18	—	—
Gilchrist Twp.	151	10	129	1	58	59	6	0	5	65	57	—	—	—	—	3	91	31	10	42	70	12	55	55	—	—
Hoff Twp.	112	8	96	0	48	47	0	0	0	57	37	—	—	—	—	1	69	24	8	33	53	9	28	57	—	—
Langhei Twp.	132	18	130	1	76	42	9	0	6	79	43	—	—	—	—	1	93	36	24	56	50	24	50	55	—	—
Lowry	164	26	151	0	57	81	5	1	7	65	73	—	—	—	—	4	87	58	23	44	79	9	39	101	—	—
New Prairie Twp.	145	8	130	0	48	70	9	2	3	50	74	—	—	—	—	3	76	50	40	27	62	26	25	78	—	—
Nora Twp.	138	6	120	0	40	71	3	2	8	41	67	—	—	—	—	2	72	42	17	28	71	12	14	93	—	—
Rolling Forks Twp.	96	10	93	0	49	39	3	1	4	45	42	—	—	—	—	2	55	33	6	35	52	7	37	48	—	—
Starbuck	782	96	699	1	369	271	24	0	37	367	270	—	—	—	—	10	408	247	121	205	327	90	183	391	—	—
Walden Twp.	120	10	104	0	35	59	5	0	3	43	56	—	—	—	—	0	57	43	9	28	64	9	20	73	—	—
White Bear Lake	310	42	287	0	124	140	17	3	18	136	128	—	—	—	—	4	166	114	56	72	153	36	84	167	—	—
County: Totals:	2,851	341	2,615	4	1,178	1,215	117	11	128	1,241	1,174	—	—	—	—	41	1,579	920	432	764	1,309	327	710	1,491	—	—
STEVENS																										
Alberta	80	9	68	0	29	35	3	1	6	27	34	—	—	—	—	2	49	17	11	24	32	6	15	47	—	—
Baker Twp.	89	11	94	0	34	53	2	0	5	36	51	—	—	—	—	0	54	37	12	15	67	10	12	71	—	—
Chokio	320	37	281	0	123	139	9	0	17	129	118	—	—	—	—	7	201	62	61	51	166	44	35	196	—	—
Darnen Twp.	198	23	183	0	35	138	4	0	7	48	127	—	—	—	—	5	89	85	35	28	118	16	16	151	—	—
Donnelly	164	27	150	0	63	77	6	1	8	64	69	—	—	—	—	3	96	44	43	29	77	20	28	101	—	—
Donnelly Twp.	84	5	73	0	31	37	4	0	3	36	34	—	—	—	—	0	43	29	19	15	39	6	16	51	—	—
Eldorado Twp.	69	5	61	0	19	38	2	0	0	22	39	—	—	—	—	0	47	14	4	12	45	6	8	47	—	—
Everglade Twp.	71	9	66	0	27	32	3	0	3	41	22	—	—	—	—	1	54	9	8	14	43	5	14	46	—	—
Framnas Twp.	195	22	184	0	60	108	9	0	9	76	98	—	—	—	—	1	126	54	46	31	104	33	22	127	—	—
Hancock	457	60	361	0	154	184	14	2	23	162	166	—	—	—	—	12	226	112	100	76	178	52	56	250	—	—
Hodges Twp.	172	15	155	0	40	108	5	2	4	48	98	—	—	—	—	5	85	64	27	20	108	14	16	125	—	—
Horton Twp.	123	14	120	0	5	108	4	0	3	17	100	—	—	—	—	0	63	57	12	7	101	2	6	112	—	—
Moore Twp.	159	17	135	0	12	116	2	0	9	16	109	—	—	—	—	1	51	78	9	7	117	7	5	123	—	—
Morris Twp.	289	35	266	1	85	159	14	1	16	107	140	—	—	—	—	0	170	88	77	61	125	40	29	195	—	—
Morris W-1 P-A	491	125	431	1	221	151	50	1	30	236	152	—	—	—	—	10	304	89	142	123	153	122	91	210	—	—
Morris W-1 P-B	521	69	430	1	215	192	14	2	22	239	157	—	—	—	—	5	290	124	146	98	182	109	88	229	—	—
Morris W-2 P-A	704	161	531	0	267	191	65	0	28	283	192	—	—	—	—	10	336	138	123	192	185	103	158	246	—	—
Morris W-2 P-B	1,127	228	667	0	348	196	112	3	42	348	216	—	—	—	—	23	368	144	157	249	149	174	209	177	—	—
Morris W-3	1,106	211	1,010	1	476	455	52	5	37	486	437	—	—	—	—	15	628	308	253	250	465	162	200	622	—	—
Pepperton Twp.	80	13	83	0	27	48	6	0	6	38	36	—	—	—	—	3	56	22	22	21	39	4	8	70	—	—
Rendsville Twp.	108	8	104	0	36	60	6	0	12	34	55	—	—	—	—	1	60	38	21	21	61	14	11	77	—	—
Scott Township	99	6	86	0	34	49	2	1	2	37	45	—	—	—	—	2	59	19	23	16	45	10	14	59	—	—
Stevens Twp.	59	11	60	0	28	30	1	0	0	31	29	—	—	—	—	0	45	10	6	14	40	8	11	41	—	—
Swan Lake Twp.	153	13	138	0	39	95	1	0	4	45	88	—	—	—	—	1	75	58	35	22	81	16	14	108	—	—
Synnes Twp.	64	8	61	0	26	32	3	0	2	29	28	—	—	—	—	1	47	12	8	10	42	7	3	51	—	—
County: Totals:	6,982	1,142	5,798	4	2,434	2,831	393	19	298	2,635	2,640	—	—	—	—	108	3,622	1,712	1,400	1,406	2,762	990	1,085	3,532	—	—

chapter Eight Minnesota Votes

Clinton	274	49	275	0	170	91	8	1	5	183	77	1	6	188	73	—	—	—	79	85	105	—	—	—	204	56
Correll	34	1	33	0	15	14	1	0	2	22	8	0	1	20	12	—	—	—	11	12	10	—	—	—	23	10
Foster Twp.	96	4	71	0	36	32	2	0	0	43	27	0	0	44	25	—	—	—	13	26	32	—	—	—	45	24
Odessa	72	3	68	0	34	30	4	0	0	36	32	0	0	36	32	—	—	—	11	22	35	—	—	—	42	26
Odessa Twp.	94	10	89	0	27	55	5	2	1	32	54	0	0	37	52	—	—	—	12	26	50	—	—	—	53	35
Ortonville City, W-1	790	78	687	1	288	357	29	7	35	314	313	6	17	340	306	—	—	—	69	220	390	—	—	—	418	249
Ortonville City, W-2	439	56	383	0	176	188	12	2	13	195	160	3	12	206	156	—	—	—	27	148	185	—	—	—	249	129
Ortonville Twp.	55	3	51	0	19	29	1	0	0	21	29	0	0	24	24	—	—	—	8	15	28	—	—	—	29	22
Otrej Twp.	63	7	64	1	29	26	4	0	1	42	20	1	1	37	22	—	—	—	14	26	23	—	—	—	49	14
Prior Twp.	107	8	96	0	49	38	6	1	4	51	40	1	4	63	28	—	—	—	27	24	45	—	—	—	75	20
County: Totals:	2,451	264	2,223	2	1,044	1,033	91	14	75	1,166	919	14	47	1,240	881	—	—	—	351	747	1,083	—	—	—	1,476	696

CHIPPEWA

Big Bend Twp.	163	15	149	1	105	32	6	1	4	107	32	1	3	112	30	—	—	—	7	103	36	—	—	—	116	31
Clara City	793	104	703	2	269	375	24	4	30	317	324	3	9	341	322	—	—	—	54	409	219	—	—	—	395	258
Crate Twp.	128	7	112	0	40	58	4	0	1	55	52	0	2	62	46	—	—	—	4	74	32	—	—	—	83	27
Grace Twp.	84	9	76	0	25	46	3	0	1	26	47	0	3	29	44	—	—	—	7	35	34	—	—	—	45	29
Havelock Twp.	111	15	109	0	52	42	8	0	5	65	38	0	5	63	40	—	—	—	8	84	17	—	—	—	73	35
Kragero Twp.	113	10	100	0	63	30	6	0	10	63	26	0	2	78	19	—	—	—	6	66	28	—	—	—	79	21
Leenthrop Twp.	160	10	141	0	72	56	8	0	7	83	50	0	4	85	50	—	—	—	17	86	36	—	—	—	102	38
Lone Tree Twp.	142	13	128	0	43	76	2	1	3	55	68	0	1	58	68	—	—	—	2	72	54	—	—	—	83	39
Louriston Twp.	104	9	100	1	35	58	3	0	7	46	47	0	1	55	43	—	—	—	2	54	42	—	—	—	70	28
Mandt Twp.	95	12	93	0	54	30	4	0	4	63	25	0	1	64	27	—	—	—	11	63	18	—	—	—	73	17
Maynard	231	17	194	0	105	72	7	1	13	116	59	1	4	120	61	—	—	—	16	125	52	—	—	—	141	50
Milan	199	25	171	1	95	66	3	1	11	100	53	0	5	114	49	—	—	—	16	93	59	—	—	—	114	55
Montevideo P-1	602	63	513	2	269	207	19	4	24	277	197	2	11	309	184	—	—	—	55	269	181	—	—	—	353	151
Montevideo P-2	436	62	304	0	163	121	13	2	12	155	126	2	6	183	106	—	—	—	37	151	104	—	—	—	210	84
Montevideo P-3	498	92	405	1	184	187	19	0	13	217	161	0	6	246	142	—	—	—	34	194	159	—	—	—	271	121
Montevideo P-4	583	94	517	2	261	221	22	4	23	273	203	3	4	335	166	—	—	—	58	272	170	—	—	—	345	155
Montevideo P-5	443	63	374	0	182	150	22	3	30	191	139	0	8	227	129	—	—	—	48	177	140	—	—	—	262	101
Montevideo P-6	479	63	424	0	208	197	12	0	13	232	176	1	4	239	178	—	—	—	32	227	156	—	—	—	277	142
Rheiderland Twp.	191	10	171	0	26	143	1	0	1	38	131	0	1	46	123	—	—	—	3	70	96	—	—	—	68	97
Rosewood Twp.	193	29	187	0	62	118	6	0	5	83	94	0	3	106	75	—	—	—	9	104	71	—	—	—	122	63
Sparta Twp.	512	51	455	1	205	210	26	1	21	248	175	0	12	283	157	—	—	—	40	261	144	—	—	—	332	117
Stoneham Twp.	143	25	146	0	60	78	4	0	11	65	65	0	2	82	61	—	—	—	7	95	44	—	—	—	98	46
Tunberg Twp.	110	22	105	1	42	51	5	0	1	50	50	0	0	74	28	—	—	—	5	58	40	—	—	—	77	27
Watson	101	20	90	0	41	35	8	1	5	43	35	1	5	50	32	—	—	—	19	48	22	—	—	—	58	31
Woods Twp.	134	9	117	0	30	81	5	3	5	33	75	0	0	43	69	—	—	—	4	49	61	—	—	—	72	41
County: Totals:	6,748	849	5,884	12	2,691	2,740	240	26	260	3,001	2,448	14	102	3,404	2,249	—	—	—	501	3,239	2,015	—	—	—	3,919	1,804

LAC QUI PARLE

Agassiz Twp.	55	0	53	0	17	34	1	1	3	17	30	1	0	20	31	—	—	—	8	13	32	—	—	—	27	25
Arena Twp.	75	8	77	0	25	45	5	0	4	31	40	0	1	41	34	—	—	—	7	28	41	—	—	—	52	25
Augusta Twp.	74	6	68	1	28	36	0	1	1	36	28	0	3	39	26	—	—	—	10	31	26	—	—	—	37	31
Baxter Twp.	138	5	124	2	60	55	5	3	2	68	48	3	2	77	42	—	—	—	16	60	46	—	—	—	83	39
Bellingham	115	10	111	0	50	56	4	1	3	64	39	0	1	71	36	—	—	—	10	40	57	—	—	—	71	35
Boyd	127	10	97	0	55	32	5	1	7	59	30	0	4	52	37	—	—	—	14	56	25	—	—	—	82	14
Camp Release Twp.	151	25	157	0	57	93	6	0	9	70	77	0	3	92	61	—	—	—	16	63	71	—	—	—	93	57
Cerro Gordo Twp.	141	12	127	0	73	39	8	0	4	83	39	2	2	89	34	—	—	—	18	71	35	—	—	—	91	34
Dawson W-1	348	45	292	0	161	105	16	1	15	165	102	0	7	180	97	—	—	—	42	147	93	—	—	—	201	86
Dawson W-2	253	34	233	0	125	89	7	2	11	134	76	0	7	141	78	—	—	—	39	108	80	—	—	—	153	72
Dawson W-3	434	38	352	1	198	140	4	3	15	198	131	1	4	213	130	—	—	—	40	161	139	—	—	—	237	112
Freeland Twp.	75	9	66	0	32	31	1	1	5	31	27	0	1	38	26	—	—	—	6	29	28	—	—	—	45	19
Garfield Twp.	98	12	100	0	56	37	6	0	4	58	38	0	1	66	33	—	—	—	16	46	37	—	—	—	64	34
Hamlin Twp.	118	9	110	0	64	39	6	2	1	70	37	0	0	79	31	—	—	—	11	59	39	—	—	—	72	37
Hantho Twp.	83	12	82	0	32	37	9	0	10	34	36	0	1	52	29	—	—	—	8	39	33	—	—	—	47	34
Lac Qui Parle Twp.	119	7	114	0	57	46	7	2	9	64	38	3	3	72	34	—	—	—	14	61	36	—	—	—	68	45
Lake Shore Twp.	139	13	137	0	70	59	5	0	7	76	51	1	2	92	40	—	—	—	28	49	58	—	—	—	104	33
Louisburg	33	1	27	0	19	7	1	0	2	15	10	0	2	19	6	—	—	—	2	12	13	—	—	—	21	6
Madison Twp.	155	16	150	0	79	62	5	0	7	82	61	0	1	92	57	—	—	—	18	59	73	—	—	—	99	51
Madison W-1	357	45	303	0	170	115	10	2	7	177	109	1	5	185	106	—	—	—	50	127	115	—	—	—	195	108

Madison W-2	371	44	338	0	166	152	9	1	12	182	135	0	4	191	131	—	—	—	58	115	150	—	—	—	191	142
Madison W-3	385	52	357	0	196	133	11	0	14	198	138	0	7	201	140	—	—	—	48	149	150	—	—	—	214	138
Manfred Twp.	76	3	68	0	35	32	0	2	2	36	27	0	0	39	27	—	—	—	1	39	24	—	—	—	47	20
Marietta	90	3	77	0	44	31	0	0	2	41	32	0	2	39	33	—	—	—	13	30	32	—	—	—	49	27
Maxwell Twp.	123	7	107	0	42	61	2	0	0	55	51	0	0	63	44	—	—	—	16	41	45	—	—	—	75	32
Mehurin Twp.	61	0	54	0	28	25	0	1	1	28	24	0	0	33	20	—	—	—	8	24	22	—	—	—	37	17
Nassau	46	7	46	2	15	22	1	2	4	20	18	1	5	21	17	—	—	—	15	13	17	—	—	—	23	23
Perry Twp.	74	8	74	0	30	38	4	0	3	30	37	0	3	30	39	—	—	—	12	26	33	—	—	—	40	33
Providence Twp.	123	6	114	0	59	46	6	0	2	70	42	0	0	78	34	—	—	—	5	59	49	—	—	—	89	24
Riverside Twp.	220	9	179	1	74	93	2	1	8	91	79	0	6	94	78	—	—	—	34	76	69	—	—	—	111	66
Ten Mile Lake Twp.	115	11	105	0	54	42	6	1	1	65	37	1	1	67	35	—	—	—	16	54	33	—	—	—	76	29
Walter Twp.	110	0	97	0	35	52	5	0	5	43	48	1	2	49	45	—	—	—	14	29	53	—	—	—	58	37
Yellow Bank Twp.	101	12	101	0	38	57	3	0	1	40	59	0	3	41	55	—	—	—	18	27	54	—	—	—	63	37
County: Totals:	4,983	479	4,497	7	2,244	1,941	160	28	181	2,431	1,774	15	83	2,656	1,666	—	—	—	631	1,941	1,808	—	—	—	2,915	1,522
SWIFT																										
Benson Twp.	213	18	194	0	100	80	4	0	7	108	78	0	1	119	72	—	—	—	19	79	95	—	—	—	134	57
Benson W-1	851	114	749	4	411	281	36	7	36	422	260	2	27	418	281	—	—	—	114	296	322	—	—	—	495	235
Benson W-2	1,020	102	929	2	473	383	35	2	41	504	351	4	11	543	344	—	—	—	126	358	414	—	—	—	560	334
Camp Lake Twp.	138	11	135	0	96	34	4	0	5	99	30	0	2	98	34	—	—	—	18	74	41	—	—	—	115	19
Cashel Twp.	91	9	88	0	45	35	3	0	2	46	39	0	0	53	35	—	—	—	10	37	40	—	—	—	51	35
Clontarf	85	3	74	0	37	31	4	0	1	44	27	0	0	42	31	—	—	—	10	29	34	—	—	—	44	28
Clontarf Twp.	51	4	46	0	24	15	3	0	4	21	17	0	3	25	17	—	—	—	5	20	19	—	—	—	35	10
De Graff	79	11	75	0	37	33	3	0	3	38	33	1	2	37	35	—	—	—	13	36	25	—	—	—	48	27
Dublin Twp.	103	7	97	0	38	48	3	1	6	38	51	1	3	40	52	—	—	—	4	32	61	—	—	—	49	47
Hayes Twp.	135	14	128	0	68	52	5	1	7	76	42	0	1	79	46	—	—	—	14	62	51	—	—	—	97	28
Kerkhoven	451	58	412	2	150	238	8	6	16	152	233	0	4	176	229	—	—	—	30	113	262	—	—	—	241	160
Kerkhoven Twp.	185	23	175	0	77	76	13	0	5	92	75	0	1	90	80	—	—	—	9	73	90	—	—	—	116	56
Kildare Twp.	93	9	77	0	43	30	0	2	0	48	22	0	3	41	32	—	—	—	9	37	28	—	—	—	59	16
Murdock	141	23	138	0	92	36	3	0	6	89	40	0	2	84	51	—	—	—	19	74	41	—	—	—	104	30
Pillsbury Twp.	161	24	165	0	62	99	3	0	3	69	89	0	1	71	92	—	—	—	11	65	86	—	—	—	98	64
Six Mile Grove Twp.	96	12	94	0	45	43	4	1	3	55	29	0	1	55	36	—	—	—	18	47	29	—	—	—	65	29
Swenoda Twp.	84	4	76	0	36	38	0	0	0	39	36	0	0	38	37	—	—	—	5	31	39	—	—	—	54	21
Torning Twp.	245	24	226	1	104	107	11	0	8	108	103	0	5	115	102	—	—	—	38	91	94	—	—	—	153	69
County: Totals:	4,222	470	3,878	9	1,938	1,659	142	20	153	2,049	1,555	8	67	2,124	1,606	—	—	—	472	1,554	1,772	—	—	—	2,518	1,265
District: 13B Total	18,404	2,062	16,482	30	7,917	7,373	633	88	669	8,647	6,696	51	299	9,424	6,402	—	—	—	1,955	7,481	6,678	—	—	—	10,828	5,287
% Of Voters		100.00		0.18	48.03	44.73	3.84	0.53	4.06	52.46	40.63	0.31	1.81	57.18	38.84	—	—	—	11.86	45.39	40.52	—	—	—	65.70	32.08
District: 13 Total	38,658	4,568	33,946	50	15,395	15,847	1,579	165	1,503	17,040	14,366	58	351	10,850	7,238	291	9,674	4,536	5,536	12,423	15,073	2,579	4,261	10,169	10,828	5,287
% Of Voters		100.00		0.15	45.35	46.68	4.65	0.49	4.43	50.20	42.32	0.17	1.03	31.96	21.32	0.86	28.50	13.36	16.31	36.60	44.40	7.60	12.55	29.96	31.90	15.57

DISTRICT 14A
County
BENTON

Precinct

Rice																											
Sartell																											
<hr/>																											
County: Totals:																											

VOTER REGISTRATION		U.S. PRES./ VICE PRES.			U.S. SENATOR			U.S. REP. DIST. 2			U.S. REP. DIST. 7		U.S. REP. DIST. 8		STATE SENATOR		STATE REP.							
# of Persons Registered at 7 am	# of New Registrations Election Day	Total Number of Persons Voting in the Precinct	CP PHILLIPS AND FRAZIER	DFL GORE AND LIEBERMAN	R BUSH AND CHENEY	GP NADER AND LADUKE	CP DAVID SWAN	IP JAMES (JIM) GIBSON	DFL MARK DAYTON	R ROD GRAMS	CP DENNIS A. BURDA	IP GERALD W. BREKKE	DFL DAVID MINGE	R MARK KENNEDY	CP OWEN SWERTSON	DFL COLLIN C. PETERSON	R GLEN MENZE	DFL JAMES L. OBERSTAR	R BOB LEMEN	DFL MIKE SHARP	R MICHELLE FISCHBACH	R STEVE DEHLER	DFL STEVE MCCORQUODALE	R DOUG STANG
352	70	319	1	121	171	14	0	15	132	156	—	—	—	—	11	186	100	—	—	—	111	189	261	—
941	231	675	0	273	330	26	4	31	289	307	—	—	—	—	11	402	195	—	—	—	261	345	499	—
1,293	301	994	1	394	501	40	4	46	421	463	—	—	—	—	22	588	295	—	—	—	372	534	760	—

chapter Eight

Minnesota Votes

MORRISON

Bellevue Township	512	84	464	3	133	296	18	4	10	172	267	—	—	—	—	—	260	156	147	299	373	—	—	
Bowlus	149	26	120	0	35	68	4	1	1	42	70	—	—	—	—	3	77	30	—	34	77	94	—	
Elmdale	63	1	51	0	22	18	1	1	3	24	21	—	—	—	—	0	38	12	—	20	30	39	—	
Elmdale Township	419	66	391	1	82	252	15	3	18	107	250	—	—	—	—	6	223	145	—	91	290	344	—	
Royalton	458	71	411	0	157	225	12	0	20	160	216	—	—	—	—	—	—	231	127	133	255	344	—	
Swan River Township	425	31	337	0	137	174	13	3	9	143	173	—	—	—	—	6	256	61	—	138	178	262	—	
Two Rivers Township	335	60	307	1	76	190	22	1	11	107	178	—	—	—	—	11	185	100	—	97	201	261	—	
Upsala	257	38	228	1	75	134	6	0	8	83	132	—	—	—	—	3	148	68	—	57	165	197	—	
County: Totals:	2,618	377	2,309	6	717	1,357	91	13	80	838	1,307	—	—	—	—	29	927	416	491	283	717	1,495	1,914	—

STEARNs

Albany City	772	187	780	2	281	440	26	3	37	301	414	—	—	—	13	509	219	—	236	510	646	—	—	—	
Albany Twp	448	62	388	1	88	254	23	2	15	110	253	—	—	—	12	236	126	—	93	285	323	—	—	—	
Avon City	657	137	617	1	217	345	28	4	31	244	321	—	—	—	12	368	217	—	142	461	522	—	—	—	
Avon Twp	1,217	160	1,088	2	302	641	50	5	53	357	600	—	—	—	26	632	335	—	287	718	876	—	—	—	
Brockway Twp	1,458	188	1,243	0	417	734	53	10	61	469	686	—	—	—	26	788	382	—	474	729	1,016	—	—	—	
Holding Twp	640	62	533	0	173	315	22	5	17	190	313	—	—	—	7	373	130	—	163	360	439	—	—	—	
Holdingford City	438	48	364	0	131	194	17	2	11	160	180	—	—	—	8	243	102	—	133	226	312	—	—	—	
Krain Twp	451	52	378	0	59	255	14	4	15	93	254	—	—	—	10	233	123	—	72	289	328	—	—	—	
Le Sauk Twp	1,146	103	948	4	353	533	34	6	50	358	516	—	—	—	12	565	339	—	345	572	783	—	—	—	
Pleasant Lake City P1	131	23	132	0	52	64	13	0	14	53	61	—	—	—	5	83	41	—	58	68	94	—	—	—	
Sartell City P1	2,062	473	1,898	1	750	1,050	68	6	127	787	939	—	—	—	41	1,148	628	—	720	1,085	1,536	—	—	—	
Sartell City P3	1,937	415	1,783	1	685	983	78	4	105	727	888	—	—	—	26	1,061	614	—	637	1,070	1,484	—	—	—	
St Anthony City	42	7	39	0	7	25	4	1	1	10	24	—	—	—	2	31	6	—	9	30	37	—	—	—	
St Joseph City P1	458	125	377	0	183	137	48	1	25	181	145	—	—	—	6	237	94	—	181	171	281	—	—	—	
St Joseph City P2	1,120	333	1,227	2	554	537	99	3	84	595	484	—	—	—	21	791	295	—	591	541	940	—	—	—	
St Joseph City P3	1,168	896	1,219	0	685	390	126	1	63	660	364	—	—	—	10	630	231	—	622	407	786	—	—	—	
St Joseph Twp	1,171	193	1,013	0	387	540	61	5	72	388	514	—	—	—	22	657	284	—	368	604	845	—	—	—	
St Stephen City	497	75	431	0	128	277	9	3	15	156	247	—	—	—	12	265	139	—	138	283	383	—	—	—	
St Wendel Twp	1,353	131	1,115	1	426	598	60	5	60	446	577	—	—	—	23	748	308	—	452	630	929	—	—	—	
County: Totals:	17,166	3,670	15,573	15	5,878	8,312	833	70	856	6,285	7,780	—	—	—	294	9,598	4,613	—	5,721	9,039	12,560	—	—	—	
District: 14A Total	21,077	4,348	18,876	22	6,989	10,170	964	87	982	7,544	9,550	—	—	—	345	11,113	5,324	491	283	6,810	11,068	15,234	—	—	—
% Of Voters			100.00	0.12	37.03	53.88	5.11	0.46	5.20	39.97	50.59	—	—	—	1.83	58.87	28.21	2.60	1.50	36.08	58.64	80.71	—	—	—

DISTRICT 14B

County
POPE

Precinct

Bangor Twp.	100	16	94	0	24	65	0	2	5	25	62	—	—	—	1	44	48	—	24	69	19	74	—	—	—
Lake Johanna Twp.	95	7	81	0	44	32	3	0	3	50	27	—	—	—	1	61	19	—	38	42	46	33	—	—	—
Sedan	37	4	30	0	17	9	3	0	3	18	9	—	—	—	0	22	7	—	18	11	23	6	—	—	—
County: Totals:	232	27	205	0	85	106	6	2	11	93	98	—	—	—	2	127	74	—	80	122	88	113	—	—	—

STEARNs

Belgrade City	404	63	348	1	172	150	11	2	9	173	155	—	—	—	6	235	98	—	117	222	116	222	—	—	—
Broten City	336	50	297	0	138	133	15	1	12	163	115	—	—	—	4	219	66	—	124	164	108	180	—	—	—

VOTER REGISTRATION			U.S. PRES./ VICE PRES.			U.S. SENATOR			U.S. REP. DIST. 2			U.S. REP. DIST. 7			U.S. REP. DIST. 8			STATE SENATOR			STATE REP.		
-----------------------	--	--	---------------------------	--	--	-----------------	--	--	----------------------	--	--	----------------------	--	--	----------------------	--	--	------------------	--	--	---------------	--	--

# of Persons Registered at 7 am	# of New Registrations Election Day	Total Number of Persons Voting in the Precinct	CP PHILLIPS AND FRAZIER	DFL GORE AND LIEBERMAN	R BUSH AND CHENEY	GP NADER AND LADUKE	CP DAVID SWAN	IP JAMES (JIM) GIBSON	DFL MARK DAYTON	R ROD GRAMS	CP DENNIS A. BURDA	IP GERALD W. BREKKE	DFL DAVID MINGE	R MARK KENNEY	CP OWEN SIVERTSON	DFL COLLIN C. PETERSON	R GLEN MENZE	DFL JAMES L. OBERSTAR	R BOB LEMAN	DFL MIKE SHARP	R MICHELLE FISCHBACH	R STEVE DEHLER	DFL STEVE MCCORQUODALE	R DOUG STANG
------------------------------------	--	---	----------------------------	---------------------------	----------------------	------------------------	---------------------	-----------------------------	-----------------------	-------------------	--------------------------	---------------------------	-----------------------	---------------------	-------------------------	------------------------------	--------------------	-----------------------------	-------------------	----------------------	----------------------------	----------------------	------------------------------	--------------------

Cold Spring City	1,731	281	1,522	3	567	830	89	6	62	607	806	—	—	—	—	23	966	470	—	—	442	1,033	—	268	1,211
Collegeville Twp P1	1,206	137	1,075	2	389	596	64	4	68	433	550	—	—	—	—	22	672	330	—	—	413	640	—	293	741
Collegeville Twp P2	1,180	923	1,147	3	519	430	173	1	109	528	399	—	—	—	—	41	580	293	—	—	634	343	—	405	488
Crow Lake Twp	180	27	164	0	51	103	4	0	5	60	97	—	—	—	—	2	102	58	—	—	39	124	—	45	117
Crow River Twp	188	22	146	0	76	51	12	0	13	75	56	—	—	—	—	2	115	26	—	—	53	92	—	57	85
Eden Lake Township P1	816	83	683	1	242	375	34	3	32	275	358	—	—	—	—	14	424	227	—	—	232	439	—	202	471
Eden Lake Township P2	36	3	28	0	11	15	1	1	0	12	15	—	—	—	—	—	—	—	—	—	7	21	—	8	20
Elrosa City	115	11	111	1	28	61	2	4	5	25	73	—	—	—	—	3	68	36	—	—	9	101	—	9	102
Fair Haven Twp	765	116	683	4	281	328	45	2	58	275	326	—	—	—	—	22	409	224	—	—	329	328	—	237	417
Farming Twp	475	79	426	0	94	297	18	2	16	126	277	—	—	—	—	15	248	145	—	—	104	314	—	97	323
Freeport City	317	37	275	0	73	171	15	2	14	81	173	—	—	—	—	5	178	85	—	—	63	208	—	55	214
Greenwald City	134	12	122	0	20	88	6	0	2	28	89	—	—	—	—	2	75	38	—	—	12	107	—	4	115
Grove Twp	255	33	226	0	43	167	8	1	10	48	163	—	—	—	—	3	84	55	—	—	26	196	—	27	194
Kimball City	329	54	269	0	125	113	21	2	14	134	112	—	—	—	—	5	188	65	—	—	134	131	—	88	176
Lake George Twp	164	22	147	1	36	91	10	2	5	40	95	—	—	—	—	3	90	48	—	—	24	119	—	23	118
Lake Henry City	56	10	52	0	10	38	3	0	2	19	30	—	—	—	—	0	39	12	—	—	4	48	—	4	48
Lake Henry Twp	179	18	155	1	26	110	11	1	8	28	117	—	—	—	—	3	85	63	—	—	27	127	—	22	132
Luxemburg Twp	402	31	325	0	79	229	6	2	5	87	227	—	—	—	—	5	219	95	—	—	81	240	—	78	243
Lynden Twp	1,073	149	933	0	298	369	39	1	55	312	359	—	—	—	—	26	447	234	—	—	336	374	—	187	420
Maine Prairie Twp	974	97	842	0	327	451	43	4	40	331	450	—	—	—	—	25	561	221	—	—	302	504	—	216	606
Meire Grove City	86	10	75	0	8	60	1	0	3	9	63	—	—	—	—	4	31	34	—	—	6	69	—	10	63
Melrose City	1,460	240	1,288	3	464	715	56	4	62	509	684	—	—	—	—	26	852	367	—	—	338	929	—	326	927
Munson Twp	851	83	729	1	250	428	33	2	28	312	383	—	—	—	—	13	456	245	—	—	217	502	—	210	505
New Munich City	192	24	161	0	56	83	5	0	6	53	94	—	—	—	—	2	96	47	—	—	29	116	—	23	133
North Fork Twp	129	8	104	0	35	58	7	1	6	42	54	—	—	—	—	2	71	29	—	—	35	67	—	40	62
Oak Twp	294	23	244	0	50	171	6	1	10	61	169	—	—	—	—	8	139	97	—	—	40	201	—	53	189
Paynesville City	1,319	200	1,098	2	422	602	45	4	51	463	544	0	31	517	494	—	—	—	—	—	252	823	—	285	779
Paynesville Twp	866	90	744	2	266	438	23	5	32	297	402	0	12	340	370	—	—	—	—	—	160	576	—	169	554
Pleasant Lake City P2	129	37	143	0	47	87	0	1	9	44	83	—	—	—	—	1	79	53	—	—	40	93	—	24	93
Richmond City	727	98	637	2	201	370	22	2	21	217	354	—	—	—	—	11	423	149	—	—	171	437	—	122	482
Rockville City	373	72	318	1	93	192	20	2	14	111	177	—	—	—	—	8	195	98	—	—	91	212	—	76	230
Rockville Twp	769	58	634	2	193	396	27	0	34	196	393	—	—	—	—	9	389	217	—	—	169	452	—	135	479
Roscoe City	79	10	59	0	12	43	2	0	1	15	42	—	—	—	—	0	35	18	—	—	8	51	—	11	47
Spring Hill City	60	2	40	0	12	21	3	0	0	8	31	—	—	—	—	0	27	13	—	—	7	33	—	5	35
Spring Hill Twp	210	17	158	0	22	115	12	0	4	53	100	—	—	—	—	1	112	45	—	—	29	129	—	24	132
St Martin City	167	17	129	1	20	94	4	0	5	29	87	—	—	—	—	4	72	47	—	—	31	94	—	24	104
St Martin Twp	247	26	220	0	41	151	11	1	12	67	137	—	—	—	—	4	155	56	—	—	44	174	—	45	169
Wakefield Twp	1,707	197	1,497	5	518	838	81	10	78	540	816	—	—	—	—	34	948	456	—	—	466	985	—	295	1,161
Zion Twp	219	16	167	0	43	100	11	1	9	61	95	—	—	—	—	8	112	45	—	—	47	118	—	54	112
County: Totals:	21,199	3,486	18,421	36	6,358	10,158	999	75	929	6,947	9,750	0	43	857	864	366	10,196	4,905	—	—	5,692	11,936	—	4,480	12,999
District: 14B Total	21,431	3,513	18,626	36	6,443	10,264	1,005	77	940	7,040	9,848	0	43	857	864	368	10,323	4,979	—	—	5,772	12,058	—	4,568	13,012
% Of Voters		100.00		0.19	34.59	55.11	5.40	0.41	5.05	37.80	52.87	0.00	0.23	4.60	4.64	1.98	55.42	26.73	—	—	30.99	64.74	—	24.52	69.86
District: 14 Total	42,508	7,861	37,502	58	13,432	20,434	1,969	164	1,922	14,584	19,398	0	43	857	864	713	21,436	10,303	491	283	12,582	23,126	15,234	4,568	13,012
% Of Voters		100.00		0.15	35.82	54.49	5.25	0.44	5.13	38.89	51.73	0.00	0.01	2.29	2.30	1.90	57.16	27.47	1.31	0.75	33.55	61.67	40.62	12.18	34.70

chapter Eight

Minnesota Votes

DISTRICT 15A
County
KANDIYOHI

Precinct

	VOTER REGISTRATION			U.S. PRES/ VICE PRES.				U.S. SENATOR				U.S. REP. DIST. 2				STATE SENATOR		STATE REP.	
	# of Persons Registered at 7 am.	# of New Registrations Election Day	Total Number of Persons Voting in the Precinct	CP PHILLIPS AND FRAZIER	DFL GORE AND LIEBERMAN	R BUSH AND CHENEY	GP NADER AND LADUKE	CP DAVID SWAN	IP JAMES (JIM) GIBSON	DFL MARK DAYTON	R ROD GRAMS	CP DENNIS A. BURDA	IP GERALD W. BREKKE	DFL DAVID MINGE	R MARK KENNEDY	DFL DEAN ELTON JOHNSON	R DIANE VLACH	DFL AL JUNHKE	R KEVIN DITTBENNER
Arctander Twp.	242	30	216	0	118	76	9	0	9	128	71	0	3	132	71	143	67	156	53
Burbank Twp.	255	32	214		92	97	19	1	11	108	88	1	2	113	94	126	87	106	108
Colfax Twp.	318	38	267	2	132	109	17	2	20	145	90	2	6	148	104	160	95	161	98
Dovre Twp.	1,276	167	1,185	1	428	683	53	4	62	490	612	1	21	545	591	702	462	588	569
Green Lake Twp.	932	130	846	0	346	449	30	1	51	376	399	1	15	446	368	490	341	463	366
Harrison Twp.	380	62	371	0	179	166	19	0	17	188	159	1	8	186	165	207	158	206	159
Irving Twp.	516	73	475	0	187	254	17	1	22	214	228	1	14	215	235	262	197	236	224
Kandiyohi	303	65	282	0	116	152	6	0	10	144	120	0	9	136	129	160	118	155	121
Kandiyohi Twp.	389	36	339	0	132	184	9	0	12	153	164	0	6	171	158	189	148	200	134
Lake Andrew Twp.	707	80	642	0	284	310	31	0	29	312	281	2	19	340	263	359	267	375	254
Mamre Twp.	210	23	178	0	56	107	9	0	10	53	113	1	4	64	105	66	106	64	108
New London	579	75	498	1	242	217	17	1	20	267	188	2	14	275	195	323	165	272	210
New London Twp.	1,819	232	1,594	1	645	822	89	1	89	739	727	4	29	771	751	909	666	853	713
Norway Lake Twp.	178	20	166	0	64	83	10	1	10	69	78	0	5	76	79	91	69	88	71
Pennock	218	35	185	0	74	92	9	2	8	92	74	0	5	82	87	95	79	90	83
Regal	38	0	29	0	10	16	1	0	1	10	18	0	0	11	17	10	18	15	13
Roseville Twp.	291	37	252	0	82	146	14	0	13	93	134	2	8	112	122	120	126	123	124
Spicer	737	134	665	1	316	315	19	3	26	318	288	1	9	341	280	374	262	373	266
St. Johns Twp.	225	21	197	1	67	118	6	0	7	81	106	0	2	88	105	99	96	100	94
Sunburg	70	12	63	0	22	39	0	0	0	29	30	0	2	28	30	32	31	32	30
Willmar Twp.	257	25	219	1	80	129	6	1	13	95	109	1	4	110	104	123	96	113	103
Willmar W-1 P-1	420	72	317	0	137	163	15	2	13	148	143	0	7	169	132	219	89	183	125
Willmar W-1 P-2	630	131	515	1	262	213	19	4	28	286	177	2	10	310	178	340	162	337	156
Willmar W-1 P-3	738	140	599	0	254	307	27	1	31	279	269	1	12	315	257	367	225	325	255
Willmar W-1 P-4	160	42	172	0	45	119	5	0	7	49	111	0	1	73	92	101	67	81	85
Willmar W-1 P-5	4	2	6	0	2	1	2	0	0	3	2	0	1	2	2	3	2	3	2
Willmar W-2 P-1	722	82	594	0	289	278	13	5	33	294	243	2	9	344	229	388	197	369	214
Willmar W-2 P-2	970	94	849	2	369	439	16	6	26	408	389	5	9	460	361	529	309	483	343
Willmar W-2 P-3	1,139	118	1,033	0	435	557	21	1	39	502	471	3	10	530	468	603	408	567	440
Willmar W-3 P-1	764	131	646	1	307	304	17	1	27	329	272	1	6	347	271	398	231	388	237
Willmar W-3 P-2	567	85	440	3	199	202	25	3	23	227	176	3	13	224	191	263	167	275	150
Willmar W-3 P-3	612	105	486	0	222	237	17	1	21	250	200	1	4	269	201	317	157	291	181
Willmar W-4 P-1	844	121	741	2	327	359	25	4	22	373	310	1	11	374	322	427	287	397	312
Willmar W-4 P-2	662	91	557	1	267	249	18	3	28	286	221	1	13	294	231	335	203	307	224
Willmar W-4 P-3	802	114	640	1	314	280	28	2	26	325	273	0	12	362	249	399	226	363	260
County Totals:	18,974	2,655	16,478	19	7,101	8,272	638	51	764	7,863	7,334	40	303	8,463	7,237	9,729	6,384	9,138	6,885
District: 15A Total	18,974	2,655	16,478	19	7,101	8,272	638	51	764	7,863	7,334	40	303	8,463	7,237	9,729	6,384	9,138	6,885
% Of Voters			100.00	0.12	43.09	50.20	3.87	0.31	4.64	47.72	44.51	0.24	1.84	51.36	43.92	59.04	38.74	55.46	41.78

**DISTRICT 15B
County
CHIPPEWA****Precinct**

	# of Persons Registered at 7 am	# of New Registrations Election Day	Total Number of Persons Voting in the Precinct	CP PHILLIPS AND FRAZIER	DFL GORE AND LIEBERMAN	R BUSH AND CHENEY	GP NADER AND LADUKE	CP DAVID SWAN	IP JAMES (JIM) GIBSON	DFL MARK DAYTON	R ROD GRAMS	CP DENNIS A. BURDA	IP GERALD W BREKKE	DFL DAVID MINGE	R MARK KENNEDY	DFL DEAN ELTON JOHNSON	R DIANE VLACH	DFL AL JUNKE	R KEVIN DITTBENNER	DFL GARY W. KUBLY	R LYNNE WIGER
Granite Falls Twp.	147	10	128	0	54	62	5	1	4	60	61	0	2	75	51	76	50	—	—	95	31
Granite Falls W-2	479	97	420	0	207	175	23	0	14	233	159	1	8	249	146	255	133	—	—	322	89
County: Totals:	626	107	548	0	261	237	28	1	18	293	220	1	10	324	197	331	183	—	—	417	120

KANDIYOHI

Atwater	649	90	586	2	281	262	23	2	33	294	245	0	12	327	229	340	236	—	—	354	220
Blomkest	110	12	99	0	34	58	4	0	2	48	49	0	1	40	58	51	47	—	—	47	49
East Lake Lillian Twp	136	5	102	0	49	44	5	0	4	51	46	0	0	59	42	62	39	—	—	65	36
Edwards Twp.	154	15	142	0	34	96	7	1	6	44	87	1	3	41	95	59	79	—	—	64	74
Fahln Twp.	207	22	186	1	89	81	7	3	12	81	84	1	4	102	75	112	70	—	—	104	71
Genessee Twp.	257	29	211	4	94	97	8	1	9	110	86	3	3	111	89	117	88	—	—	119	83
Holland Twp.	227	34	220	0	41	169	3	0	4	56	158	1	2	63	153	61	156	—	—	68	150
Lake Elizabeth Twp.	133	14	124	0	63	52	7	0	11	69	43	0	2	68	51	82	41	—	—	83	40
Lake Lillian	164	7	123	0	63	47	4	0	5	71	40	0	5	70	42	77	41	—	—	74	45
Lake Lillian Twp.	147	7	106	0	44	54	6	0	9	51	43	0	0	59	47	63	40	—	—	60	45
Prinsburg	339	45	325	0	19	301	0	0	4	29	288	0	1	44	274	40	278	—	—	53	265
Raymond	411	57	363	0	153	192	6	1	9	164	177	0	8	181	168	200	157	—	—	216	138
Roseland Twp.	263	20	225	0	61	150	6	2	4	83	133	0	4	94	127	100	122	—	—	110	113
Whitefield Twp.	308	25	264	0	94	151	10	1	17	106	134	1	0	121	136	141	117	—	—	142	114
County: Totals:	3,505	382	3,076	7	1,119	1,754	96	11	129	1,257	1,613	7	45	1,380	1,586	1,505	1,511	—	—	1,559	1,443

MCLEOD

Collins Twp.	287	24	212	0	73	124	10	0	14	86	109	0	7	91	110	97	100	—	—	105	98
Lynn Twp.	367	32	297	2	100	174	9	3	14	112	166	2	7	117	166	120	169	—	—	126	159
Stewart	359	25	267	1	90	141	14	4	12	115	114	0	8	110	126	119	122	—	—	142	103
County: Totals:	1,013	81	776	3	263	439	33	7	40	313	389	2	22	318	402	336	391	—	—	373	360

MEEKER

Acton Township	212	27	167	0	78	75	6	1	9	86	69	1	4	91	64	102	55	—	—	103	56
Cedar Mills	33	7	35	0	16	18	1	0	0	19	16	0	1	18	14	18	15	—	—	21	12
Cedar Mills Twp.	245	32	204	0	76	109	11	2	13	73	113	3	11	89	98	98	100	—	—	109	90
Cosmos	314	49	264	0	130	100	15	0	15	124	110	1	11	133	109	138	110	—	—	155	91
Cosmos Twp.	127	18	107	0	42	61	1	0	5	45	55	0	2	46	53	55	46	—	—	58	38
Danielson Twp.	172	25	165	1	61	88	11	1	9	78	74	0	2	86	72	94	67	—	—	98	63
Greenleaf Twp.	494	39	410	0	156	222	20	2	15	164	218	2	15	183	198	198	195	—	—	187	199
Grove City	334	48	287	0	148	117	14	1	12	151	113	0	11	177	85	199	84	—	—	182	92
County: Totals:	1,931	245	1,639	1	707	790	79	7	78	740	768	7	57	823	693	902	672	—	—	913	641

RENNVILLE

Bandon Twp.	104	11	88	0	32	45	5	1	6	36	41	0	0	44	43	49	35	—	—	48	37
Beaver Falls Twp.	125	13	113	0	46	62	4	1	3	49	57	0	4	49	57	58	52	—	—	61	51
Birch Cooley Twp.	147	18	135	2	62	61	3	2	12	63	54	3	2	68	62	75	56	—	—	76	56
Bird Island	756	63	601	1	271	289	24	0	23	302	259	1	9	308	264	324	245	—	—	310	266
Bird Island Twp.	154	11	116	0	62	45	5	1	5	55	54	0	2	62	52	73	41	—	—	64	50

chapter Eight

Minnesota Votes

Boon Lake Twp.	224	44	209	0	72	115	12	2	13	74	114	0	9	83	111	98	97	—	—	112	80
Brookfield Twp.	117	8	99	0	30	62	3	4	5	32	55	1	5	35	57	34	62	—	—	38	57
Buffalo Lake	366	46	306	0	122	166	10	3	9	140	144	0	5	143	148	123	168	—	—	132	161
Cairo Twp.	136	10	123	0	44	75	3	0	6	42	73	0	1	56	64	70	47	—	—	76	45
Camp Twp.	110	17	103	0	29	67	6	2	5	33	60	0	3	34	64	40	58	—	—	53	48
Crooks	137	10	123	0	39	76	2	1	13	46	60	0	6	64	48	71	50	—	—	82	36
Danube	312	35	262	0	105	138	7	0	11	113	127	0	4	131	114	139	113	—	—	136	114
Emmet Twp.	128	11	103	0	51	44	5	0	5	50	46	0	1	56	43	60	37	—	—	57	41
Ericson Twp.	162	15	132	0	38	82	11	1	6	50	71	1	4	70	54	56	72	—	—	68	59
Fairfax	686	85	652	1	261	340	28	4	40	295	291	3	19	281	312	321	277	—	—	359	246
Flora Twp.	136	12	124	0	35	84	3	0	4	41	77	0	2	54	67	52	68	—	—	45	74
Franklin	282	18	230	0	107	104	12	0	7	112	102	0	4	115	103	119	100	—	—	118	99
Hawk Creek Twp.	142	16	126	0	74	43	7	0	11	70	43	0	3	85	35	97	27	—	—	103	21
Hector	608	79	559	0	232	290	21	5	28	246	260	1	11	245	284	237	294	—	—	245	287
Hector Twp.	158	12	139	0	44	84	7	3	5	50	78	2	4	59	70	60	75	—	—	64	72
Henryville Twp.	138	10	116	0	59	39	5	2	8	57	45	1	2	70	40	68	42	—	—	72	38
Kingman Twp.	157	8	122	0	42	68	9	1	4	54	62	0	2	73	46	70	52	—	—	59	61
Martinsburg Twp.	98	15	88	0	30	51	5	0	5	24	55	0	2	40	45	44	44	—	—	42	45
Melville Twp.	139	11	120	0	49	58	8	0	4	56	55	0	5	65	48	69	51	—	—	59	61
Morton	251	21	184	2	95	71	9	1	9	97	70	2	3	90	83	101	76	—	—	105	70
Norfolk Twp.	125	3	100	0	37	53	4	0	1	51	46	1	1	46	51	44	54	—	—	53	46
Olivia	1,457	85	1,247	3	632	511	54	8	56	677	466	5	19	686	497	747	459	—	—	611	591
Osceola Twp.	118	15	106	0	28	64	6	1	3	42	57	1	0	46	58	53	50	—	—	53	50
Palmyra Twp.	132	15	125	0	48	67	5	0	8	52	64	0	2	60	61	62	61	—	—	58	65
Preston Lake Twp.	169	10	136	0	40	86	7	0	4	44	86	2	5	57	67	61	71	—	—	78	57
Renville	719	94	602	0	272	277	25	2	25	288	262	3	14	334	229	337	237	—	—	338	238
Sacred Heart	330	25	255	1	138	106	5	1	11	147	92	2	5	150	98	153	96	—	—	182	70
Sacred Heart Township	158	13	142	0	75	61	3	0	9	71	59	0	0	82	57	79	57	—	—	93	43
Troy Twp.	184	13	140	0	66	61	9	1	12	60	62	0	3	66	66	80	56	—	—	80	54
Wang Twp.	158	24	153	1	63	71	11	3	4	73	69	2	1	93	57	99	50	—	—	112	36
Wellington Twp.	136	17	130	0	51	61	10	1	5	54	66	0	3	75	49	81	45	—	—	82	43
Winfield Twp.	146	14	125	0	52	59	2	2	13	55	55	0	2	68	52	67	57	—	—	49	72
County: Totals:	9,605	927	8,234	11	3,533	4,036	355	53	398	3,801	3,737	31	167	4,143	3,656	4,371	3,532	—	—	4,373	3,540
YELLOW MEDICINE																					
Granite Falls W-1 P-1	380	44	306	1	171	115	12	3	5	173	119	4	6	216	74	217	78	—	—	253	46
Granite Falls W-1 P-2	544	57	442	0	264	154	18	1	11	262	159	1	4	324	109	325	105	—	—	368	64
Granite Falls W-1 P-3	405	59	329	0	193	111	16	1	10	195	111	0	5	244	74	249	64	—	—	276	47
County: Totals:	1,329	160	1,077	1	628	380	46	5	26	630	389	5	15	784	257	791	247	—	—	897	157
District: 15B Total	18,009	1,902	15,350	23	6,511	7,636	637	84	689	7,034	7,116	53	316	7,772	6,791	8,236	6,536	—	—	8,532	6,261
% Of Voters			100.00	0.15	42.42	49.75	4.15	0.55	4.49	45.82	46.36	0.35	2.06	50.63	44.24	53.65	42.58	—	—	55.58	40.79
District: 15 Total	36,983	4,557	31,828	42	13,612	15,908	1,275	135	1,453	14,897	14,450	93	619	16,235	14,028	17,965	12,920	9,138	6,885	8,532	6,261
% Of Voters			100.00	0.13	42.77	49.98	4.01	0.42	4.57	46.80	45.40	0.29	1.94	51.01	44.07	56.44	40.59	28.71	21.63	26.81	19.67

DISTRICT 16A
County
BENTON

Precinct

Sauk Rapids P-1	1,445	225	1,189	5	501	578	62	3	74	525	537	34	746	353	512	628	188	564	393	—	—
Sauk Rapids P-2	1,321	194	1,041	3	449	489	68	4	72	479	456	25	698	282	461	538	201	505	300	—	—
Sauk Rapids P-3	1,827	347	1,612	2	701	791	64	9	109	684	758	36	984	519	677	870	230	778	532	—	—
Sauk Rapids P-4	984	269	792	2	332	388	47	2	62	348	348	23	482	249	367	389	140	356	261	—	—
Sauk Rapids Twp P-2	6	2	7	0	3	3	1	0	0	4	3	0	5	2	4	3	0	4	3	—	—
St Cloud W-2 P-1	435	83	356	1	165	140	37	2	28	178	131	16	223	106	187	158	74	176	91	—	—
St Cloud W-2 P-2	670	229	536	1	231	240	51	3	40	259	207	19	338	136	262	241	100	258	140	—	—
St Cloud W-2 P-3	754	174	644	5	296	261	65	0	60	307	245	21	421	159	320	287	121	342	155	—	—
St Cloud W-2 P-4	794	285	575	0	271	211	61	1	52	275	206	28	380	125	285	246	144	261	121	—	—
County Totals:	8,236	1,808	6,752	19	2,949	3,101	456	24	497	3,059	2,891	202	4,277	1,931	3,075	3,360	1,198	3,244	1,996	—	—

STEARNS

St Cloud City W1 P1	1,548	1,098	1,221	2	605	420	177	4	92	586	429	44	621	318	669	435	311	408	270	—	—
St Cloud City W1 P3	784	405	707	1	337	235	121	3	70	335	233	27	424	164	372	272	162	322	150	—	—
St Cloud City W3 P1	590	102	476	2	214	211	28	3	26	231	199	11	320	120	218	235	76	256	122	—	—
St Cloud City W3 P4	1,247	181	992	0	456	438	63	6	74	492	389	20	689	230	459	490	148	550	246	—	—
St Cloud City W3 P5	538	65	407	0	183	191	21	3	25	190	174	10	279	99	173	213	66	215	103	—	—
St Cloud City W4 P1	292	64	233	1	120	73	25	2	16	118	74	10	159	45	132	88	42	126	48	—	—
St Cloud City W4 P2	543	104	428	0	185	172	60	2	41	194	166	16	280	107	202	212	92	203	117	—	—
St Cloud City W4 P3	564	65	478	1	239	185	40	1	36	252	171	10	320	125	233	229	68	286	104	—	—
St Cloud City W4 P4	639	148	495	1	230	183	61	4	37	238	183	14	302	133	243	228	90	251	131	—	—
St Cloud City W4 P5	801	123	702	1	314	316	49	1	55	320	305	24	448	199	298	376	123	354	196	—	—
St Cloud City W4 P6	1,102	97	952	1	448	415	57	3	51	491	74	30	585	275	417	498	138	517	253	—	—
St Cloud City W4 P7	1,672	337	1,437	1	613	707	83	4	92	630	653	33	895	439	558	830	226	723	431	—	—
County: Totals:	10,320	2,789	8,528	11	3,944	3,546	785	36	615	4,077	3,050	249	5,322	2,254	3,974	4,106	1,542	4,211	2,171	—	—
District: 16A Total	18,556	4,597	15,280	30	6,893	6,647	1,241	60	1,112	7,136	5,941	451	9,599	4,185	7,049	7,466	2,740	7,455	4,167	—	—
% Of Voters			100.00	0.20	45.11	43.50	8.12	0.39	7.28	46.70	38.88	2.95	62.82	27.39	46.13	48.86	17.93	48.79	27.27	—	—

chapter Eight

Minnesota Votes

DISTRICT 16B
County
STEARNS

Precinct

St Cloud City W1 P2	1,258	949	1,299	0	688	379	162	2	110	622	394	40	676	256	620	430	—	—	—	500	477
St Cloud City W1 P4	826	131	669	0	306	300	43	5	45	310	283	16	428	172	305	339	—	—	—	249	379
St Cloud City W1 P5	1,049	185	890	0	428	366	69	6	63	462	332	34	608	210	456	411	—	—	—	409	450
St Cloud City W1 P6	1,893	496	1,561	3	659	728	134	7	122	672	691	39	930	501	587	888	—	—	—	540	929
St Cloud City W3 P2	959	160	841	0	376	368	50	6	50	403	345	18	574	205	344	450	—	—	—	313	487
St Cloud City W3 P3	663	80	525	0	228	244	35	3	32	248	227	12	350	143	208	300	—	—	—	179	323
St Cloud City W3 P6	1,036	87	920	0	338	510	42	4	59	352	464	10	542	314	338	542	—	—	—	266	611
St Cloud City W3 P7	1,004	162	829	1	395	345	54	3	49	407	331	24	546	212	370	416	—	—	—	309	467
St Cloud City W3 P8	1,311	328	996	2	448	462	56	3	62	482	404	38	600	298	434	511	—	—	—	359	575
St Cloud City W5 P1	2,405	278	2,148	1	934	1,084	80	3	109	981	1,000	41	1,406	611	891	1,181	—	—	—	775	1,306
St Cloud City W5 P2	361	81	292	0	141	117	23	1	17	159	98	6	199	63	142	128	—	—	—	140	128
St Cloud City W6 P1	2,406	413	2,276	1	831	1,264	115	7	137	836	1,225	42	1,431	799	830	1,369	—	—	—	690	1,517
Ventura City	1,506	174	1,360	5	433	833	39	13	94	433	778	18	851	413	439	860	—	—	—	378	933
Waite Park City P1	1,174	249	1,023	2	466	458	75	6	55	502	424	24	704	250	463	511	—	—	—	430	553
Waite Park City P2	1,930	579	1,586	1	748	696	97	4	84	789	643	37	1,043	423	710	786	—	—	—	585	912
Waite Park City P3	139	30	145	0	49	77	9	1	6	50	86	4	88	49	48	88	—	—	—	36	101
County Totals:	19,920	4,382	17,360	16	7,468	8,231	1,083	74	1,094	7,708	7,725	403	10,976	4,919	7,185	9,210	—	—	—	6,158	10,148
District: 16B Total	19,920	4,382	17,360	16	7,468	8,231	1,083	74	1,094	7,708	7,725	403	10,976	4,919	7,185	9,210	—	—	—	6,158	10,148
% Of Voters			100.00	0.09	43.02	47.41	6.24	0.43	6.30	44.40	44.50	2.32	63.23	28.34	41.39	53.05	—	—	—	35.47	58.46
District: 16 Total	38,476	8,979	32,640	46	14,361	14,878	2,324	134	2,206	14,844	13,666	854	20,575	9,104	14,234	16,676	2,740	7,455	4,167	6,158	10,148
% Of Voters			100.00	0.14	44.00	45.58	7.12	0.41	6.76	45.48	41.87	2.62	63.04	27.89	43.61	51.09	8.39	22.84	12.77	18.87	31.09

DISTRICT 17A
County
KANABEC

Precinct

Ann Lake Twp.	213	31	194	0	98	90	4	0	8	96	82	—	—	—	123	41	13	89	80	17	75	86	—	—	—
Arthur Twp.	1,062	136	916	1	367	482	48	0	41	377	472	—	—	—	571	285	32	353	517	49	301	543	—	—	—
Comfort Twp.	534	54	466	0	200	227	20	1	29	199	224	—	—	—	297	134	21	197	241	32	160	269	—	—	—
Ford Twp.	93	13	84	2	18	57	0	2	4	16	59	—	—	—	37	34	3	18	58	6	13	61	—	—	—
Hay Brook Twp.	138	8	115	1	40	62	6	2	3	44	65	—	—	—	65	39	6	42	63	4	46	63	—	—	—

Hillman Twp.	225	29	180	0	56	116	6	1	12	58	104	—	—	—	100	58	7	62	105	10	51	113	—	—	—
Kanabec Twp.	378	54	316	0	97	195	11	2	16	108	178	—	—	—	173	100	24	110	171	15	98	189	—	—	—
Knife Lake Twp.	609	72	535	2	252	253	20	2	27	266	230	—	—	—	330	161	18	216	284	23	197	297	—	—	—
Kroschel Twp.	119	9	106	0	45	54	6	0	3	46	54	—	—	—	68	31	5	48	48	5	38	53	—	—	—
Mora P-1	1,242	171	1,066	3	517	478	52	5	59	525	444	—	—	—	650	313	47	436	558	70	370	583	—	—	—
Mora P-2	431	98	355	0	149	176	18	5	27	172	141	—	—	—	231	97	15	142	186	19	132	186	—	—	—
Ogilvie	220	28	156	0	73	69	9	1	9	95	47	—	—	—	105	36	8	87	55	17	61	74	—	—	—
Peace Twp.	439	81	412	0	165	208	27	0	27	165	207	—	—	—	247	123	23	165	210	35	152	204	—	—	—
Pomroy Twp.	203	25	190	0	59	117	11	1	10	59	117	—	—	—	111	63	14	57	117	17	59	112	—	—	—
Quamba	62	6	53	0	26	23	3	0	3	24	22	—	—	—	28	14	3	23	22	4	20	24	—	—	—
Whited Twp.	432	51	371	1	135	202	26	1	16	140	198	—	—	—	206	126	25	127	206	33	114	213	—	—	—
County: Totals:	6,400	866	5,515	10	2,297	2,809	267	23	294	2,390	2,644	—	—	—	3,342	1,655	264	2,172	2,921	356	1,887	3,070	—	—	—

MILLE LACS

Bock	70	1	41	0	15	20	2	0	2	18	16	—	—	—	24	12	4	15	19	1	11	26	—	—	—
Bogus Brook Twp.	567	87	527	0	149	324	36	7	31	168	307	—	—	—	292	187	27	190	299	47	129	339	—	—	—
Borgholm Twp.	606	97	534	1	217	279	22	4	31	227	261	—	—	—	318	162	28	244	254	45	189	288	—	—	—
Bradbury Twp.	100	9	83	0	31	42	6	0	3	38	38	—	—	—	58	13	3	38	39	2	29	49	—	—	—
Dailey Twp.	129	29	117	1	46	59	6	0	12	43	56	—	—	—	65	31	11	59	43	16	46	51	—	—	—
East Side Twp.	482	41	409	1	206	180	11	3	18	226	152	—	—	—	267	102	8	200	185	12	187	195	—	—	—
Foreston	198	33	175	0	74	84	11	0	23	68	77	—	—	—	110	43	16	89	64	30	57	80	—	—	—
Greenbush Twp.	638	98	564	0	227	300	20	0	39	205	306	—	—	—	309	182	45	232	267	54	154	338	—	—	—
Hayland Twp.	217	30	178	1	83	78	11	2	14	83	76	—	—	—	122	35	12	96	66	16	77	77	—	—	—
Isle	445	82	404	0	202	183	10	0	14	213	165	—	—	—	257	109	11	193	186	12	175	202	—	—	—
Isle Harbor Twp.	329	28	260	0	110	134	12	3	16	119	116	—	—	—	158	70	17	104	134	14	89	151	—	—	—
Kathio Twp.	765	95	525	0	367	129	18	2	33	328	143	—	—	—	381	95	29	330	153	36	292	173	—	—	—
Lewis Twp.	29	6	27	0	6	16	3	0	2	9	15	—	—	—	15	8	0	9	16	2	9	14	—	—	—
Milaca	1,391	194	1,201	5	523	600	38	8	57	566	537	—	—	—	738	360	38	596	523	87	383	670	—	—	—
Milaca Twp.	639	122	596	0	209	351	21	2	40	212	326	—	—	—	342	193	29	265	293	55	179	346	—	—	—
Milo Twp.	585	78	524	1	132	360	19	5	31	149	331	—	—	—	243	223	25	182	311	57	106	352	—	—	—
Mudgett Twp.	46	11	48	0	13	28	2	3	4	13	26	—	—	—	24	19	1	27	20	8	14	26	—	—	—
Onamia	389	45	336	1	158	150	18	0	13	178	133	—	—	—	209	75	15	160	143	9	146	158	—	—	—
Onamia Twp.	272	43	252	0	109	113	22	0	14	116	115	—	—	—	167	60	11	123	112	21	89	131	—	—	—
Page Twp.	255	35	205	0	76	101	15	2	17	78	104	—	—	—	128	48	15	98	91	15	64	120	—	—	—
Pease	97	16	79	0	14	55	2	1	3	15	58	—	—	—	29	39	3	17	56	4	6	65	—	—	—
Princeton	1,970	320	1,692	3	781	783	65	7	89	735	805	—	—	—	1,022	481	103	781	732	140	505	996	—	—	—
Princeton Twp.	1,148	161	996	0	373	550	50	5	57	371	545	—	—	—	552	335	83	386	495	71	267	633	—	—	—
South Harbor Twp.	506	59	435	1	182	227	13	3	23	196	206	—	—	—	230	155	15	155	251	11	136	277	—	—	—
Wahkon	202	27	168	0	73	77	15	0	12	83	62	—	—	—	91	49	11	72	81	10	62	90	—	—	—
County: Totals:	12,075	1,747	10,376	15	4,376	5,223	448	57	598	4,457	4,976	—	—	—	6,151	3,086	560	4,661	4,833	775	3,401	5,847	—	—	—

MORRISON

Buckman	112	13	89	0	18	60	5	0	2	34	50	—	—	—	60	20	3	39	44	2	21	62	—	—	—
Buckman Township	325	63	305	1	55	205	15	3	17	81	200	—	—	—	173	98	16	109	160	23	83	181	—	—	—
Genola	29	0	23	0	5	15	3	2	2	3	14	—	—	—	12	5	3	5	12	3	7	11	—	—	—
Granite Township	222	44	202	0	40	140	7	1	8	64	126	—	—	—	120	58	8	81	99	14	60	113	—	—	—
Harding	47	5	41	0	17	20	2	0	1	21	19	—	—	—	34	4	0	22	15	5	15	20	—	—	—
Hillman	26	2	23	0	8	13	1	0	0	10	12	—	—	—	20	2	0	11	11	0	7	14	—	—	—
Hillman Township	77	22	87	0	22	54	5	0	1	26	58	—	—	—	51	21	3	31	42	4	23	47	—	—	—
Lakin Township	224	40	201	0	89	99	6	1	6	90	100	—	—	—	123	55	3	101	85	17	78	93	—	—	—
Lastруп	61	3	45	0	22	18	3	0	0	20	23	—	—	—	36	5	1	24	15	0	16	26	—	—	—
Leigh Township	311	55	252	1	17	32	4	1	3	31	23	—	—	—	37	16	7	27	23	7	21	27	—	—	—
Morrill Township	55	0	31	0	90	137	3	0	9	84	152	—	—	—	162	61	6	115	109	15	105	107	—	—	—
Mount Morris Township	206	62	210	1	46	145	5	2	10	72	117	—	—	—	20	6	1	20	9	3	16	11	—	—	—
Pierz Township	161	19	151	1	53	81	7	0	3	67	75	—	—	—	136	49	13	88	98	14	62	122	—	—	—
Pulaski Township	301	29	247	1	109	116	8	2	19	100	119	—	—	—	98	31	8	68	68	5	59	81	—	—	—
Richardson Township	301	29	247	1	109	116	8	2	19	100	119	—	—	—	147	67	12	118	101	14	90	128	—	—	—
County: Totals:	2,239	357	1,967	6	609	1,145	76	14	84	720	1,097	—	—	—	1,229	498	87	859	891	126	663	1,043	—	—	—
District: 17A Total	20,714	2,970	17,858	31	7,282	9,177	791	94	976	7,567	8,717	—	—	—	10,722	5,239	911	7,692	8,645	1,257	5,951	9,960	—	—	—
% Of Voters		100.00		0.17	40.78	51.39	4.43	0.53	5.47	42.37	48.81	—	—	—	60.04	29.34	5.10	43.07	48.41	7.04	33.32	55.77	—	—	—

	VOTER REGISTRATION			U.S. PRES./ VICE PRES.			U.S. SENATOR			U.S. REP. DIST. 7			U.S. REP. DIST. 8			STATE SENATOR			STATE REP.						
	# of Persons Registered at 7 am	# of New Registrations Election Day	Total Number of Persons Voting in the Precinct	CP PHILLIPS AND FRAZIER	DFL GORE AND LIEBERMAN	R BUSH AND CHENEY	GP NADER AND LADUKE	CP DAVID SWAN	IP JAMES (JIM) GIBSON	DFL MARK DAYTON	R ROD GRAMS	CP OWEN SIVERTSON	DFL COLLIN C. PETERSON	R GLEN MENZE	DFL JAMES L. OBERSTAR	R BOB LEMEN	IP BRUNO S. GAD	DFL GAIL KULLICK JACKSON	R DAN STEVENS	IP ARLO M. CHRISTIANSON	DFL SCOTT C. COFFMAN	R SONDRRA ERICKSON	IP TONY MUEHLBAUER	DFL LESLIE SCHUMACHER	R BETSY WERGIN
DISTRICT 17B																									
County BENTON																									
Precinct																									
Alberta Twp	416	51	355	2	123	201	10	3	19	132	190	—	—	—	220	82	20	138	153	—	—	—	45	204	101
Foley	1,120	182	938	1	394	477	27	8	35	430	431	—	—	—	583	224	36	400	414	—	—	—	75	469	342
Gilman	150	4	122	0	52	50	9	0	8	61	46	—	—	—	76	29	7	58	46	—	—	—	10	59	49
Gilmananton Twp	419	54	375	2	116	230	14	1	16	121	225	—	—	—	213	120	13	142	199	—	—	—	19	186	155
Glendorado Twp	438	56	402	0	122	245	20	1	23	130	238	—	—	—	221	143	25	139	221	—	—	—	31	167	200
Graham Twp	280	33	237	1	61	155	12	1	14	70	147	3	142	75	—	—	7	66	147	—	—	—	20	127	85
Granite Ledge Twp	345	73	336	2	81	219	20	0	12	106	209	—	—	196	96	17	113	184	—	—	—	27	152	143	
Langola Twp	518	68	448	0	131	270	18	8	24	147	244	16	266	137	—	—	26	153	230	—	—	—	52	224	146
Mayhew Lake Twp.	439	64	382	0	127	214	27	0	27	148	200	11	248	108	—	—	18	130	218	—	—	—	39	203	128
Maywood Twp.	443	51	415	0	166	211	25	1	31	171	207	—	—	255	121	21	173	208	—	—	—	24	216	171	
Minden Twp.	1,087	122	955	2	337	523	64	5	60	387	477	35	577	298	—	—	54	355	498	—	—	—	99	448	389
Ronneby	28	0	17	0	8	9	0	0	2	11	4	—	—	12	—	4	0	13	4	—	—	—	2	13	2
Sauk Rapids P-5	25	81	104	0	40	59	4	1	8	44	48	7	62	30	—	—	4	44	50	—	—	—	6	54	40
Sauk Rapids P-6	0	0	0	0	0	0	0	0	0	0	0	0	0	0	—	—	0	0	0	—	—	—	0	0	0
Sauk Rapids Twp P-1	439	52	339	0	118	182	25	1	14	140	171	6	211	111	—	—	20	124	176	—	—	—	39	173	119
St Cloud W-2 P-8	199	100	186	0	107	64	13	0	16	106	58	8	125	42	—	—	18	94	56	—	—	—	26	100	48
St George Twp	480	99	457	0	133	289	16	1	25	152	269	—	—	241	—	146	30	150	249	—	—	—	42	196	203
Watab Twp	1,514	244	1,320	3	550	663	62	10	78	560	639	35	861	350	—	—	101	558	575	—	—	—	170	690	413
County: Totals:	8,340	1,334	7,388	13	2,666	4,061	366	41	412	2,916	3,803	121	2,492	1,151	2,017	965	417	2,850	3,628	—	—	—	726	3,681	2,734
SHERBURNE																									
Baldwin Twp.	2,578	501	2,239	3	854	1,243	108	14	129	771	1,274	—	—	—	1,180	814	152	917	1,062	—	—	—	154	771	1,235
Blue Hill Twp.	578	122	524	0	185	301	30	2	46	179	289	—	—	—	266	186	44	185	274	—	—	—	44	178	292
Haven Twp.	1,233	141	1,128	1	427	624	61	6	64	445	590	24	686	381	—	—	59	437	573	—	—	—	77	501	518
Livonia Twp.	2,388	291	1,957	0	687	1,150	92	10	104	639	1,160	—	—	—	892	802	133	669	1,014	—	—	—	159	687	1,024
Orrock Twp.	1,438	183	1,193	1	431	664	67	7	76	400	677	—	—	—	592	434	94	453	579	—	—	—	88	469	601
Palmer Twp. P-1	889	149	770	1	314	388	38	4	54	307	384	—	—	—	448	224	54	318	334	—	—	—	52	353	350
Palmer Twp. P-2	524	88	474	0	173	266	24	4	29	170	267	11	282	161	—	—	33	160	252	—	—	—	41	164	259
Princeton P-2	27	18	37	0	18	15	4	1	6	14	16	—	—	—	28	9	1	15	20	—	—	—	2	13	22
Santiago P-2	784	140	702	0	241	419	32	0	35	235	411	—	—	—	347	270	110	248	312	—	—	—	63	236	387
St. Cloud W-2 P-5	933	140	737	1	348	309	65	1	55	380	275	11	499	193	—	—	30	372	287	—	—	—	46	378	280
St. Cloud W-2 P-6	877	211	776	2	386	288	72	3	72	374	285	17	508	201	—	—	65	372	283	—	—	—	75	407	254
St. Cloud W-2 P-7	1,083	434	1,006	2	438	421	108	6	64	467	397	22	579	265	—	—	58	385	370	—	—	—	64	504	324
Zimmerman City	1,424	280	1,146	2	464	594	64	5	64	411	617	—	—	—	576	412	87	458	513	—	—	—	100	511	463
County: Totals:	14,756	2,698	12,689	13	4,966	6,682	765	63	798	4,792	6,642	85	2,554	1,201	4,329	3,151	920	4,989	5,873	—	—	—	965	5,172	6,009
District: 17B Total % Of Voters	23,096	4,032	20,077	26	7,632	10,743	1,131	104	1,210	7,708	10,445	2,06	5,046	2,352	6,346	4,116	1,337	7,839	9,501	—	—	—	1,691	8,853	8,743
		100.00		0.13	38.01	53.51	5.63	0.52	6.03	38.39	52.02	1.03	25.13	11.71	31.61	20.50	6.66	39.04	47.32	—	—	—	8.42	44.10	43.55
District: 17 Total % Of Voters	43,810	7,002	37,935	57	14,914	19,920	1,922	198	2,186	15,275	19,162	206	5,046	2,352	17,068	9,355	2,248	15,531	18,146	1,257	5,951	9,960	1,691	8,853	8,743
		100.00		0.15	39.31	52.51	5.07	0.52	5.76	40.27	50.51	0.54	13.30	6.20	44.99	24.66	5.93	40.94	47.83	3.31	15.69	26.26	4.46	23.34	23.30

			VOTER REGISTRATION			U.S. PRES./ VICE PRES.			U.S. SENATOR			U.S. REP. DIST. 8		STATE SENATOR			STATE REP.							
			# of Persons Registered at 7 am	# of New Registrations Election Day	Total Number of Persons Voting in the Precinct	CP PHILLIPS AND FRAZIER	DFL GORE AND LIEBERMAN	R BUSH AND CHENEY	GP NADER AND LADUKE	CP DAVID SWAN	IP JAMES (JIM) GIBSON	DFL MARK DAYTON	R ROD GRAMS	DFL JAMES L. OBERSTAR	R BOB LEMON	IP P.J. RICHARDSON	DFL TWYLA L. RING	R BRUCE NELSON	IP CYNDE MILLER	DFL DICK WELCH	R ROB EASTLUND	IP DON WALLER	DFL LOREN GEO JENNINGS	R MARY BERG
DISTRICT 18A																								
County CHISAGO																								
Precinct																								
Lent Twp.			1,516	301	1,373	1	508	723	54	4	98	467	711	694	453	62	608	464	108	512	604	—	—	—
Stacy			551	141	480	0	187	254	24	3	24	196	234	260	138	24	222	145	53	196	200	—	—	—
County: Totals:			2,067	442	1,853	1	695	977	78	7	122	663	945	954	591	86	830	609	161	708	804	—	—	—
ISANTI																								
Athens Twp			1,259	168	1,041	0	462	499	47	8	57	412	525	585	324	48	489	380	112	410	419	—	—	—
Bradford Twp			1,910	263	1,612	3	675	797	83	2	105	610	853	897	512	92	745	605	197	555	694	—	—	—
Braham City			690	101	527	1	218	264	21	2	24	212	271	319	154	26	254	207	67	204	228	—	—	—
Cambridge			3,274	504	2,675	6	1,196	1,326	116	17	149	1,198	1,240	1,560	854	97	1,296	1,093	437	948	1,176	—	—	—
Cambridge Twp			1,451	170	1,212	1	556	570	58	5	77	548	559	740	372	52	627	461	217	457	490	—	—	—
Dalbo Twp			371	51	313	0	119	176	12	1	22	115	164	170	115	13	132	138	19	124	154	—	—	—
Isanti City			1,036	277	876	2	378	415	47	3	53	358	420	497	257	34	439	301	119	303	339	—	—	—
Isanti Twp			1,316	176	1,145	0	442	617	62	8	66	444	593	608	403	43	514	509	160	363	547	—	—	—
Maple Ridge Twp			440	63	397	0	162	196	26	1	28	160	197	218	130	25	189	143	46	168	161	—	—	—
North Branch Twp			990	145	871	0	379	411	51	4	60	382	401	486	272	40	442	310	101	363	358	—	—	—
Oxford Twp			429	73	396	1	151	204	26	2	22	150	210	221	138	13	187	146	32	160	171	—	—	—
Spencer Brook Twp			872	125	740	0	259	426	42	0	54	231	436	356	286	22	274	348	55	246	377	—	—	—
Springvale Twp			823	109	726	2	285	386	38	4	46	292	371	398	250	31	344	304	110	240	330	—	—	—
Stanchfield Twp			694	78	599	1	216	330	35	2	39	201	341	331	195	31	263	249	65	207	290	—	—	—
Stanford Twp			1,179	174	1,048	0	363	617	42	1	65	305	656	481	454	50	387	501	74	342	567	—	—	—
Wyanett Twp			997	157	886	1	386	434	47	3	65	365	429	492	282	43	386	351	79	372	368	—	—	—
County: Totals:			17,731	2,634	15,064	18	6,247	7,668	753	63	932	5,983	7,666	8,359	4,998	660	6,968	6,046	1,890	5,462	6,669	—	—	—
KANABEC																								
Braham			0	0	0	0	0	0	0	0	0	0	0	0	0	0	0	0	0	0	0	—	—	—
Brunswick Twp.			644	100	564	1	230	283	40	2	39	235	272	359	146	29	275	206	53	261	229	—	—	—
Grass Lake Twp.			529	67	443	0	180	230	19	2	19	189	223	278	119	14	243	158	39	203	184	—	—	—
Grassston			67	6	45	0	19	22	1	1	2	20	20	27	14	3	20	18	2	14	26	—	—	—
South Fork Twp.			356	38	267	0	105	136	17	0	16	114	130	158	74	18	128	96	25	119	104	—	—	—
County: Totals:			1,596	211	1,319	1	534	671	77	5	76	558	645	822	353	64	666	478	119	597	543	—	—	—
PINE																								
Royalton Twp.			521	83	498	0	228	226	25	4	26	236	226	304	46	26	257	182	52	244	175	—	—	—
County: Totals:			521	83	498	0	228	226	25	4	26	236	226	304	46	26	257	182	52	244	175	—	—	—
District: 18A Total			21,915	3,370	18,734	20	7,704	9,542	933	79	1,156	7,440	9,482	10,439	5,988	836	8,721	7,315	2,222	7,011	8,191	—	—	—
% Of Voters					100.00	0.11	41.12	50.93	4.98	0.42	6.17	39.71	50.61	55.72	31.96	4.46	46.55	39.05	11.86	37.42	43.72	—	—	—

chapter Eight

Minnesota Votes

DISTRICT 18B

County
CHISAGO

Precinct

	# of Persons Registered at 7 am	# of New Registrations Election Day	Total Number of Persons Voting in the Precinct	CP PHILLIPS AND FRAZIER	DFL GORE AND LIEBERMAN	R BUSH AND CHENEY	GP NADER AND LADUKE	CP DAVID SWAN	IP JAMES (JIM) GIBSON	DFL MARK DAYTON	R ROD GRAMS	DFL JAMES L. OBERSTAR	R BOB LEMAN	IP P.J. RICHARDSON	DFL TWYLA L. RING	R BRUCE NELSON	IP CLYDE MILLER	DFL DICK WELCH	R ROB EASTLUND	IP DON WALLER	DFL LOREN GEO JENNINGS	R MARY BERG
Amador Twp.	468	64	412	1	171	211	23	0	20	180	203	212	135	20	204	149	—	—	—	45	190	162
Center City	395	54	336	0	157	146	24	0	22	158	147	193	95	11	170	94	—	—	—	24	169	132
Chisago City	1,669	335	1,423	0	655	653	71	3	91	627	642	801	426	56	695	454	—	—	—	110	653	571
Chisago Lake Twp.(N)	1,395	230	1,229	0	518	611	79	8	84	492	614	660	404	65	559	448	—	—	—	134	529	520
Chisago Lake Twp.(S)	1,321	218	1,147	0	504	570	58	3	66	479	580	646	389	52	534	437	—	—	—	69	540	501
Fish Lake Twp.	972	159	860	2	372	417	47	4	57	360	412	479	268	61	418	285	—	—	—	84	428	320
Franconia Twp.	829	144	761	2	325	385	34	2	55	312	371	410	239	32	349	257	—	—	—	63	324	339
Harris	686	95	528	0	233	260	18	6	28	219	262	308	159	26	272	182	—	—	—	42	268	197
Lindstrom	2,126	325	1,796	0	852	836	79	3	111	844	806	1,065	542	76	935	599	—	—	—	144	863	728
Nessel Twp.	1,126	115	949	2	444	423	47	4	63	457	396	582	233	73	516	284	—	—	—	69	543	314
North Branch P-N	1,873	400	1,648	2	732	823	63	9	97	709	789	950	488	78	889	561	—	—	—	150	745	680
North Branch P-S	1,699	637	1,882	2	790	956	94	9	120	768	930	1,058	589	99	975	640	—	—	—	161	857	807
Rush City	867	195	736	1	354	320	29	3	39	349	315	483	142	39	456	186	—	—	—	48	472	197
Rushseba Twp.	464	59	401	2	171	193	24	1	28	160	193	224	101	27	182	152	—	—	—	38	210	144
Shafer	201	47	152	0	76	63	12	1	14	67	61	96	36	8	75	44	—	—	—	18	81	49
Shafer Twp.	552	73	483	1	214	228	27	2	33	209	225	286	144	18	255	147	—	—	—	43	216	212
Sunrise Twp.	917	151	831	2	362	402	53	1	72	358	379	481	251	49	425	269	—	—	—	73	389	336
Taylor's Falls	565	68	441	1	201	202	29	1	27	200	200	249	133	17	226	142	—	—	—	37	213	179
Wyoming	1,764	405	1,626	6	676	844	79	9	95	639	838	852	578	101	678	622	—	—	—	155	612	762
Wyoming Twp.	3,097	477	2,694	3	1,091	1,417	148	8	224	1,039	1,355	1,371	948	151	1,060	1,048	—	—	—	351	1,007	1,200
County: Totals:	22,986	4,251	20,335	27	8,898	9,960	1,038	77	1,346	8,626	9,718	11,406	6,300	1,059	9,873	7,000	—	—	—	1,858	9,309	8,350

PINE

Pine City East	786	138	685	3	344	298	24	3	29	357	271	460	155	22	360	255	—	—	—	46	401	214
Pine City Twp.	714	111	680	0	279	346	41	5	43	298	309	403	181	39	311	276	—	—	—	58	328	285
Pine City West	786	126	711	2	336	318	28	0	34	367	285	450	194	27	359	281	—	—	—	33	403	259
Rock Creek	591	100	573	0	237	283	33	3	40	248	266	347	162	35	260	227	—	—	—	52	300	209
County: Totals:	2,877	475	2,649	5	1,196	1,245	126	11	146	1,270	1,131	1,660	692	123	1,290	1,039	—	—	—	189	1,432	967
District: 18B Total	25,863	4,726	22,984	32	10,094	11,205	1,164	88	1,492	9,896	10,849	13,066	6,992	1,182	11,163	8,039	—	—	—	2,047	10,741	9,317
% Of Voters		100.00		0.14	43.92	48.75	5.06	0.38	6.49	43.06	47.20	56.85	30.42	5.14	48.57	34.98	—	—	—	8.91	46.73	40.54
District: 18 Total	47,778	8,096	41,718	52	17,798	20,747	2,097	167	2,648	17,336	20,331	23,505	12,980	2,018	19,884	15,354	2,222	7,011	8,191	2,047	10,741	9,317
% Of Voters			100.00	0.12	42.66	49.73	5.03	0.40	6.35	41.56	48.73	56.34	31.11	4.84	47.66	36.80	5.33	16.81	19.63	4.91	25.75	22.33

DISTRICT 19A
County
SHERBURNE
Precinct

Becker City	1,477	308	1,232	1	480	688	49	7	74	488	636	—	—	—	—	—	—	—	—	—	—	—	—	—	—	—	—	—	—	—	—	—	—	—	—	—	—	—	—	—	—	—	—	—	—	—	—	—	—	—	—	—	—	—	—	—	—	—	—	—	—	—	—	—	—	—	—	—	—	—	—	—	—	—	—	—	—	—	—	—	—	—	—	—	—	—	—	—	—	—	—	—	—	—	—	—	—	—	—	—	—	—	—	—	—	—	—	—	—	—	—	—	—	—	—	—	—	—	—	—	—	—	—	—	—	—	—	—	—	—	—	—	—	—	—	—	—	—	—	—	—	—	—	—	—	—	—	—	—	—	—	—	—	—	—	—	—	—	—	—	—	—	—	—	—	—	—	—	—	—	—	—	—	—	—	—	—	—	—	—	—	—	—	—	—	—	—	—	—	—	—	—	—	—	—	—	—	—	—	—	—	—	—	—	—	—	—	—	—	—	—	—	—	—	—	—	—	—	—	—	—	—	—	—	—	—	—	—	—	—	—	—	—	—	—	—	—	—	—	—	—	—	—	—	—	—	—	—	—	—	—	—	—	—	—	—	—	—	—	—	—	—	—	—	—	—	—	—	—	—	—	—	—	—	—	—	—	—	—	—	—	—	—	—	—	—	—	—	—	—	—	—	—	—	—	—	—	—	—	—	—	—	—	—	—	—	—	—	—	—	—	—	—	—	—	—	—	—	—	—	—	—	—	—	—	—	—	—	—	—	—	—	—	—	—	—	—	—	—	—	—	—	—	—	—	—	—	—	—	—	—	—	—	—	—	—	—	—	—	—	—	—	—	—	—	—	—	—	—	—	—	—	—	—	—	—	—	—	—	—	—	—	—	—	—	—	—	—	—	—	—	—	—	—	—	—	—	—	—	—	—	—	—	—	—	—	—	—	—	—	—	—	—	—	—	—	—	—	—	—	—	—	—	—	—	—	—	—	—	—	—	—	—	—	—	—	—	—	—	—	—	—	—	—	—	—	—	—	—	—	—	—	—	—	—	—	—	—	—	—	—	—	—	—	—	—	—	—	—	—	—	—	—	—	—	—	—	—	—	—	—	—	—	—	—	—	—	—	—	—	—	—	—	—	—	—	—	—	—	—	—	—	—	—	—	—	—	—	—	—	—	—	—	—	—	—	—	—	—	—	—	—	—	—	—	—	—	—	—	—	—	—	—	—	—	—	—	—	—	—	—	—	—	—	—	—	—	—	—	—	—	—	—	—	—	—	—	—	—	—	—	—	—	—	—	—	—	—	—	—	—	—	—	—	—	—	—	—	—	—	—	—	—	—	—	—	—	—	—	—	—	—	—	—	—	—	—	—	—	—	—	—	—	—	—	—	—	—	—	—	—	—	—	—	—	—	—	—	—	—	—	—	—	—	—	—	—	—	—	—	—	—	—	—	—	—	—	—	—	—	—	—	—	—	—	—	—	—	—	—	—	—	—	—	—	—	—	—	—	—	—	—	—	—	—	—	—	—	—	—	—	—	—	—	—	—	—	—	—	—	—	—	—	—	—	—	—	—	—	—	—	—	—	—	—	—	—	—	—	—	—	—	—	—	—	—	—	—	—	—	—	—	—	—	—	—	—	—	—	—	—	—	—	—	—	—	—	—	—	—	—	—	—	—	—	—	—	—	—	—	—	—	—	—	—	—	—	—	—	—	—	—	—	—	—	—	—	—	—	—	—	—	—	—	—	—	—	—	—	—	—	—	—	—	—	—	—	—	—	—	—	—	—	—	—	—	—	—	—	—	—	—	—	—	—	—	—	—	—	—	—	—	—	—	—	—	—	—	—	—	—	—	—	—	—	—	—	—	—	—	—	—	—	—	—	—	—	—	—	—	—	—	—	—	—	—	—	—	—	—	—	—	—	—	—	—	—	—	—	—	—	—	—	—	—	—	—	—	—	—	—	—	—	—	—	—	—	—	—	—	—	—	—	—	—	—	—	—	—	—	—	—	—	—	—	—	—	—	—	—	—	—	—	—	—	—	—	—	—	—	—	—	—	—	—	—	—	—	—	—	—	—	—	—	—	—	—	—	—	—	—	—	—	—	—	—	—	—	—	—	—	—	—	—	—	—	—	—	—	—	—	—	—	—	—	—	—	—	—	—	—	—	—	—	—	—	—	—	—	—	—	—	—	—	—	—	—	—	—	—	—	—	—	—	—	—	—	—	—	—	—	—	—	—	—	—	—	—	—	—	—	—	—	—	—	—	—	—	—	—	—	—	—	—	—	—	—	—	—	—	—	—	—	—	—	—	—	—	—	—	—	—	—	—	—	—	—	—	—	—	—	—	—	—	—	—	—	—	—	—	—	—	—	—	—	—	—	—	—	—	—	—	—	—	—	—	—	—	—	—	—	—	—	—	—	—	—	—	—	—	—	—	—	—	—	—	—	—	—	—	—	—	—	—	—	—	—	—	—	—	—	—	—	—	—	—	—	—	—	—	—	—	—	—	—	—	—	—	—	—	—	—	—	—	—	—	—	—	—	—	—	—	—	—	—	—	—	—	—	—	—	—	—	—	—	—	—	—	—	—	—	—	—	—	—	—	—	—	—	—	—	—	—	—	—	—	—	—	—	—	—	—	—	—	—	—	—	—	—	—	—	—	—	—	—	—	—	—	—	—	—	—	—	—	—	—	—	—	—	—	—	—	—	—	—	—	—	—	—	—	—	—	—	—	—	—	—	—	—	—	—	—	—	—	—	—	—	—	—	—	—	—	—	—	
-------------	-------	-----	-------	---	-----	-----	----	---	----	-----	-----	---	---	---	---	---	---	---	---	---	---	---	---	---	---	---	---	---	---	---	---	---	---	---	---	---	---	---	---	---	---	---	---	---	---	---	---	---	---	---	---	---	---	---	---	---	---	---	---	---	---	---	---	---	---	---	---	---	---	---	---	---	---	---	---	---	---	---	---	---	---	---	---	---	---	---	---	---	---	---	---	---	---	---	---	---	---	---	---	---	---	---	---	---	---	---	---	---	---	---	---	---	---	---	---	---	---	---	---	---	---	---	---	---	---	---	---	---	---	---	---	---	---	---	---	---	---	---	---	---	---	---	---	---	---	---	---	---	---	---	---	---	---	---	---	---	---	---	---	---	---	---	---	---	---	---	---	---	---	---	---	---	---	---	---	---	---	---	---	---	---	---	---	---	---	---	---	---	---	---	---	---	---	---	---	---	---	---	---	---	---	---	---	---	---	---	---	---	---	---	---	---	---	---	---	---	---	---	---	---	---	---	---	---	---	---	---	---	---	---	---	---	---	---	---	---	---	---	---	---	---	---	---	---	---	---	---	---	---	---	---	---	---	---	---	---	---	---	---	---	---	---	---	---	---	---	---	---	---	---	---	---	---	---	---	---	---	---	---	---	---	---	---	---	---	---	---	---	---	---	---	---	---	---	---	---	---	---	---	---	---	---	---	---	---	---	---	---	---	---	---	---	---	---	---	---	---	---	---	---	---	---	---	---	---	---	---	---	---	---	---	---	---	---	---	---	---	---	---	---	---	---	---	---	---	---	---	---	---	---	---	---	---	---	---	---	---	---	---	---	---	---	---	---	---	---	---	---	---	---	---	---	---	---	---	---	---	---	---	---	---	---	---	---	---	---	---	---	---	---	---	---	---	---	---	---	---	---	---	---	---	---	---	---	---	---	---	---	---	---	---	---	---	---	---	---	---	---	---	---	---	---	---	---	---	---	---	---	---	---	---	---	---	---	---	---	---	---	---	---	---	---	---	---	---	---	---	---	---	---	---	---	---	---	---	---	---	---	---	---	---	---	---	---	---	---	---	---	---	---	---	---	---	---	---	---	---	---	---	---	---	---	---	---	---	---	---	---	---	---	---	---	---	---	---	---	---	---	---	---	---	---	---	---	---	---	---	---	---	---	---	---	---	---	---	---	---	---	---	---	---	---	---	---	---	---	---	---	---	---	---	---	---	---	---	---	---	---	---	---	---	---	---	---	---	---	---	---	---	---	---	---	---	---	---	---	---	---	---	---	---	---	---	---	---	---	---	---	---	---	---	---	---	---	---	---	---	---	---	---	---	---	---	---	---	---	---	---	---	---	---	---	---	---	---	---	---	---	---	---	---	---	---	---	---	---	---	---	---	---	---	---	---	---	---	---	---	---	---	---	---	---	---	---	---	---	---	---	---	---	---	---	---	---	---	---	---	---	---	---	---	---	---	---	---	---	---	---	---	---	---	---	---	---	---	---	---	---	---	---	---	---	---	---	---	---	---	---	---	---	---	---	---	---	---	---	---	---	---	---	---	---	---	---	---	---	---	---	---	---	---	---	---	---	---	---	---	---	---	---	---	---	---	---	---	---	---	---	---	---	---	---	---	---	---	---	---	---	---	---	---	---	---	---	---	---	---	---	---	---	---	---	---	---	---	---	---	---	---	---	---	---	---	---	---	---	---	---	---	---	---	---	---	---	---	---	---	---	---	---	---	---	---	---	---	---	---	---	---	---	---	---	---	---	---	---	---	---	---	---	---	---	---	---	---	---	---	---	---	---	---	---	---	---	---	---	---	---	---	---	---	---	---	---	---	---	---	---	---	---	---	---	---	---	---	---	---	---	---	---	---	---	---	---	---	---	---	---	---	---	---	---	---	---	---	---	---	---	---	---	---	---	---	---	---	---	---	---	---	---	---	---	---	---	---	---	---	---	---	---	---	---	---	---	---	---	---	---	---	---	---	---	---	---	---	---	---	---	---	---	---	---	---	---	---	---	---	---	---	---	---	---	---	---	---	---	---	---	---	---	---	---	---	---	---	---	---	---	---	---	---	---	---	---	---	---	---	---	---	---	---	---	---	---	---	---	---	---	---	---	---	---	---	---	---	---	---	---	---	---	---	---	---	---	---	---	---	---	---	---	---	---	---	---	---	---	---	---	---	---	---	---	---	---	---	---	---	---	---	---	---	---	---	---	---	---	---	---	---	---	---	---	---	---	---	---	---	---	---	---	---	---	---	---	---	---	---	---	---	---	---	---	---	---	---	---	---	---	---	---	---	---	---	---	---	---	---	---	---	---	---	---	---	---	---	---	---	---	---	---	---	---	---	---	---	---	---	---	---	---	---	---	---	---	---	---	---	---	---	---	---	---	---	---	---	---	---	---	---	---	---	---	---	---	---	---	---	---	---	---	---	---	---	---	---	---	---	---	---	---	---	---	---	---	---	---	---	---	---	---	---	---	---	---	---	---	---	---	---	---	---	---	---	---	---	---	---	---	---	---	---	---	---	---	---	---	---	---	---	---	---	---	---	---	---	---	---	---	---	---	---	---	---	---	---	---	---	---	---	---	---	---	---	---	---	---	---	---	---	---	---	---	---	---	---	---	---	---	---	---	---	---	---	---	---	---	---	---	---	---	---	---	---	---	---	---	---	---	---	---	---	---	---	---	---	---	---	---	---	---	---	---	---	---	---	---	---	---	---	---	---	---	---	---	---	---	---	---	---	---	---	---	---	---	---	---	---	---	---	---	---	---	---	---	--

DISTRICT 19B
County
SHERBURNE
Precinct

Elk River W-1	2,631	447	2,364	0	962	1,294	85	6	122	883	1,313	—	—	—	—	—	1,273	882	68	884	1,288	—	—	—	—	—	—	—	—	—	—	—	—	970	1,307
Elk River W-2	2,843	382	2,537	1	958	1,457	86	8	143	954	1,382	—	—	—	—	—	1,326	972	84	905	1,384	—	—	—	—	—	—	—	—	—	—	—	—	998	1,408
Elk River W-3	2,185	360	1,824	1	747	980	66	5	96	725	955	—	—	—	—	—	992	642	69	721	932	—	—	—	—	—	—	—	—	—	—	—	—	780	953
Elk River W-4	1,819	269	1,495	1	635	773	60	6	78	627	743	—	—	—	—	—	838	483	44	585	749	—	—	—	—	—	—	—	—	—	—	—	—	630	785
County Totals:	9,478	1,458	8,220	3	3,302	4,504	297	25	439	3,189	4,393	—	—	—	—	—	4,429	2,979	265	3,095	4,353	—	—	—	—	—	—	—	—	—	—	—	3,378	4,453	

[illegible]

	VOTER REGISTRATION			U.S. PRES./ VICE PRES.			U.S. SENATOR			U.S. REP. DIST. 2			STATE SENATOR		STATE REP.					
	# of Persons Registered at 7 am	# of New Registrations Election Day	Total Number of Persons Voting in the Precinct	CP PHILLIPS AND FRAZIER	DFL GORE AND LIEBERMAN	R BUSH AND CHENEY	GP NADER AND LADUKE	CP DAVID SWAN	IP JAMES (JIM) GIBSON	DFL MARK DAYTON	R ROD GRAMS	CP DENNIS A. BURDA	IP GERALD W. BREKKE	DFL DAVID MINGE	R MARK KENNEDY	DFL JEFFREY R. KRUEGER	R STEVE DILLE	CP PHILLIP JARMAN	R BOB NESS	R TONY KIELKUCKI
DISTRICT 20A																				
County																				
MCLEOD																				
Precinct																				
Acoma Twp.	683	61	577	0	190	350	27	5	35	185	336	1	14	233	307	171	396	85	463	—
Biscay	83	10	72	0	29	32	8	1	3	38	28	0	2	35	33	33	34	20	43	—
Hassan Valley Twp.	468	43	397	0	142	227	12	0	18	160	215	6	13	168	200	143	242	76	296	—
Hutchinson P-1	2,148	311	1,609	5	652	852	61	13	110	649	789	18	56	729	768	569	972	308	1,166	—
Hutchinson P-2	2,407	528	1,889	7	777	974	93	12	106	811	916	21	52	883	851	661	1,129	369	1,356	—
Hutchinson P-3	2,590	460	2,142	3	818	1,204	81	15	130	884	1,077	13	48	952	1,092	656	1,412	356	1,657	—
Hutchinson Twp.	658	101	573	2	186	344	23	0	52	200	309	0	23	236	294	183	368	115	421	—
County Totals:	9,037	1,514	7,259	17	2,794	3,983	305	46	454	2,927	3,670	59	208	3,236	3,545	2,416	4,553	1,329	5,402	—
MEEKER																				
Collinwood Twp.	566	105	512	7	174	305	18	10	25	186	283	11	6	213	269	136	352	102	376	—
Darwin	159	21	130	0	44	74	6	1	3	45	76	0	4	59	61	30	97	31	93	—
Darwin Twp.	423	51	367	0	142	183	27	1	25	155	175	2	13	161	179	110	247	68	277	—
Dassel	775	128	651	3	218	375	38	8	38	255	331	11	15	280	325	145	491	146	475	—
Dassel Twp.	806	119	740	5	253	438	30	7	39	258	416	9	19	297	387	182	531	189	512	—
Eden Valley	263	43	211	0	83	110	9	0	12	88	101	0	6	85	98	73	121	36	150	—
Ellsworth Twp.	537	69	485	0	164	272	32	2	29	167	275	1	15	207	246	134	338	72	375	—
Forest City Twp.	391	42	337	0	130	172	25	1	30	139	155	1	16	152	158	104	227	68	247	—
Forest Prairie Twp.	462	67	395	1	165	201	11	1	17	163	202	0	8	193	172	112	268	86	278	—
Harvey Twp.	230	17	197	2	71	104	6	2	8	75	103	2	5	90	93	59	134	35	154	—
Kingston	90	23	82	0	40	35	3	0	4	43	34	0	2	43	31	33	47	30	43	—
Kingston Twp.	689	101	597	1	225	327	31	3	27	231	323	5	20	264	283	173	407	164	386	—
Litchfield Twp.	502	61	416	0	162	229	18	0	19	175	212	2	15	186	202	110	295	72	325	—
Litchfield W-1	729	150	651	2	296	303	35	2	35	299	294	4	16	339	271	170	458	99	502	—
Litchfield W-2	731	123	592	1	295	254	22	1	27	301	238	6	11	318	235	171	397	82	439	—
Litchfield W-3	616	88	529	1	254	246	9	2	22	245	249	3	16	279	220	117	402	68	433	—

Litchfield W-4	784	142	678	1	306	328	30	5	33	321	305	9	18	339	301	189	476	112	519	—
Litchfield W-5	642	100	468	1	240	195	22	3	22	238	193	1	12	253	196	159	302	81	351	—
Manannah Twp.	278	38	238	2	82	123	21	4	18	98	113	3	13	97	113	95	135	40	175	—
Swede Grove Twp.	188	28	176	0	66	100	5	1	12	74	85	1	3	94	72	60	108	34	126	—
Union Grove Twp.	331	52	313	4	105	170	25	7	19	109	172	7	17	132	150	103	198	59	224	—
Watkins	467	101	410	3	180	186	15	5	10	190	181	6	10	211	151	148	226	74	277	—
County: Totals:	10,659	1,669	9,175	34	3,695	4,730	438	66	474	3,855	4,516	84	260	4,292	4,213	2,613	6,257	1,748	6,737	—
STEARNES																				
Eden Valley City	190	26	154	1	68	77	4	1	8	70	69	3	3	75	61	53	93	27	114	—
County: Totals:	190	26	154	1	68	77	4	1	8	70	69	3	3	75	61	53	93	27	114	—
WRIGHT																				
Stockholm Twp	437	55	383	6	120	227	13	12	30	121	212	13	10	167	181	121	245	108	242	—
County: Totals:	437	55	383	6	120	227	13	12	30	121	212	13	10	167	181	121	245	108	242	—
District: 20A Total	20,323	3,264	16,971	58	6,677	9,017	760	125	966	6,973	8,467	159	481	7,770	8,000	5,203	11,148	3,212	12,495	—
% Of Voters			100.00	0.34	39.34	53.13	4.48	0.74	5.69	41.09	49.89	0.94	2.83	45.78	47.14	30.66	65.69	18.93	73.63	—

DISTRICT 20B
County
CARVER

Precinct	# of Persons Registered at 17 am	# of New Registrations Election Day	Total Number of Persons Voting in the Precinct	CP PHILLIPS AND FRAZIER	DFL GORE AND LIEBERMAN	R BUSH AND CHENEY	GP NADER AND LADUKE	CP DAVID SWAN	IP JAMES (JIM) GIBSON	DFL MARK DAYTON	R ROD GRAMS	CP DENNIS A. BURDA	IP GERALD W. BREKKE	DFL DAVID MINGE	R MARK KENNEDY	DFL JEFFREY R. KRUEGER	R STEVE DILLE	CP PHILLIP JARMAN	R BOB NESS	R TONY KIELUCKI
Hamburg	315	36	284	1	69	197	10	0	11	85	181	0	5	106	162	88	179	—	—	232
Hollywood Twp.	638	71	577	1	170	355	31	1	35	184	338	3	12	183	358	182	354	—	—	477
Norwood Young America	1,698	191	1,286	6	422	767	52	9	51	459	728	7	22	525	686	428	780	—	—	1,099
Watertown	1,542	355	1,476	2	521	868	51	6	61	546	814	6	29	545	841	549	808	—	—	1,150
Watertown Twp.	839	105	786	2	257	480	31	2	37	281	454	1	13	281	467	260	470	—	—	612
Young America Twp.	493	62	441	1	101	313	15	4	25	117	281	3	7	169	248	103	307	—	—	366
County: Totals:	5,525	820	4,850	13	1,540	2,980	190	22	220	1,672	2,796	20	88	1,809	2,762	1,610	2,898	—	—	3,936

MCLEOD																				
Bergen Twp.	492	60	438	0	97	296	24	7	25	98	299	2	6	154	250	130	277	—	—	375
Hale Twp.	466	55	375	1	138	193	17	1	31	142	193	4	15	160	182	157	200	—	—	295
Helen Twp.	481	69	424	3	114	274	19	6	33	132	247	2	11	165	236	131	278	—	—	370
Lester Prairie	778	87	604	1	192	360	29	5	30	206	344	5	15	238	328	191	381	—	—	535
Plato	195	25	164	0	48	106	10	0	5	53	103	0	3	58	98	45	110	—	—	140
Rich Valley Twp.	394	30	337	0	123	182	20	2	16	123	180	2	9	161	156	126	193	—	—	274
Silver Lake	432	46	341	1	152	150	19	2	26	147	146	1	17	174	129	160	161	—	—	283
Winsted	1,134	201	1,006	1	328	604	41	6	46	365	551	8	30	379	545	342	599	—	—	901
Winsted Twp.	536	49	455	0	148	262	26	1	20	152	269	1	14	179	251	153	277	—	—	415
County: Totals:	4,908	622	4,144	7	1,340	2,427	205	30	232	1,418	2,332	25	120	1,668	2,175	1,435	2,476	—	—	3,588

WRIGHT																				
Albion Twp	658	96	610	0	233	328	38	1	24	250	321	1	18	307	264	262	303	—	—	464
Cokato	1,531	240	1,320	7	467	776	52	13	55	469	744	15	20	555	680	336	918	—	—	1,084
Cokato Twp	629	83	574	9	143	392	21	10	29	152	371	10	14	169	366	123	421	—	—	486

chapter Eight

Minnesota Votes

French Lake Twp	660	71	572	1	240	282	26	2	33	247	275	5	19	276	244	236	288	—	—	388
Howard Lake	959	170	815	3	294	442	36	4	32	336	411	3	34	365	372	328	429	—	—	629
Marysville Twp	1,044	154	910	2	343	487	49	5	62	337	480	10	39	379	448	386	456	—	—	710
Middleville Twp	514	65	453	2	144	277	22	1	21	142	277	5	18	182	240	147	288	—	—	382
Montrose	548	130	468	4	196	229	24	4	31	200	214	7	20	214	205	233	197	—	—	357
South Haven	100	10	78	0	38	37	1	1	10	39	24	1	6	43	24	33	39	—	—	51
Southside Twp	933	134	839	4	351	417	46	1	52	354	401	5	27	411	361	366	415	—	—	634
Victor Twp	585	60	503	1	166	301	12	3	28	157	303	2	24	196	264	172	300	—	—	432
Waverly	419	63	371	1	164	171	24	1	24	168	163	1	12	190	150	183	158	—	—	283
Woodland Twp	650	87	594	1	193	358	25	5	37	208	340	5	19	218	340	221	337	—	—	485
County: Totals:	9,230	1,363	8,107	35	2,972	4,497	376	51	438	3,059	4,324	70	270	3,505	3,958	3,026	4,549	—	—	6,385
District: 20B Total	19,663	2,805	17,101	55	5,852	9,904	771	103	890	6,149	9,452	115	478	6,982	8,895	6,071	9,923	—	—	13,909
% Of Voters			100.00	0.32	34.22	57.91	4.51	0.60	5.20	35.96	55.27	0.67	2.80	40.83	52.01	35.50	58.03	—	—	81.33
District: 20 Total	39,986	6,069	34,072	113	12,529	18,921	1,531	228	1,856	13,122	17,919	274	959	14,752	16,895	11,274	21,071	3,212	12,495	13,909
% Of Voters			100.00	0.33	36.77	55.53	4.49	0.67	5.45	38.51	52.59	0.80	2.81	43.30	49.59	33.09	61.84	9.43	36.67	40.82

DISTRICT 21A
County
LYON

Precinct

Amiret Twp.	141	13	121	0	45	71	5	1	7	46	61	0	2	51	67	3	9	39	68	34	86	—	—
Clifton Twp.	159	16	134	0	43	81	5	0	4	51	76	0	3	50	79	2	11	42	78	29	96	—	—
Cottonwood	653	112	584	0	260	275	35	1	33	281	251	0	16	307	245	8	38	292	236	191	371	—	—
Eidsvold Twp.	114	18	104	0	46	55	1	2	2	38	58	1	0	52	50	15	3	32	54	24	80	—	—
Fairview Twp.	266	29	231	0	74	144	6	3	4	100	118	2	1	94	129	11	17	69	130	42	182	—	—
Ghent	188	26	151	0	73	66	8	3	6	82	57	1	7	85	58	4	6	83	58	48	100	—	—
Grandview Twp.	181	15	147	0	47	94	5	0	6	57	82	0	3	60	81	6	7	44	88	19	127	—	—
Lake Marshall Twp.	308	50	280	2	95	166	12	1	10	105	154	0	5	116	155	6	13	85	173	59	213	—	—
Lucas Twp.	111	24	118	0	31	79	3	0	7	35	74	0	3	41	69	2	7	44	61	26	89	—	—
Lynd	164	26	126	0	47	70	5	1	4	54	63	1	4	57	63	2	10	41	71	29	89	—	—
Lynd Twp.	268	42	235	1	72	142	15	2	9	84	137	0	5	94	133	0	13	77	143	42	188	—	—
Lyons Twp.	103	11	87	0	20	58	6	0	5	33	47	0	0	33	54	1	9	25	51	19	64	—	—
Marshall W-1	2,147	727	1,897	4	758	963	109	9	83	842	863	9	29	938	850	21	100	840	863	584	1,235	—	—
Marshall W-2	2,453	405	2,049	5	893	1,061	57	7	65	947	982	6	25	1,007	974	24	69	817	1,111	469	1,527	—	—
Marshall W-3	2,113	385	1,685	1	696	881	70	8	77	759	775	4	36	823	775	19	68	643	917	436	1,191	—	—
Minneota	839	79	717	1	293	365	24	3	16	330	343	4	11	330	339	59	23	233	380	166	519	—	—
Russell	229	36	198	0	91	93	6	1	9	106	72	1	3	117	69	3	29	92	68	70	116	—	—
Sodus Twp.	157	15	142	0	52	85	2	0	4	58	79	0	6	54	80	1	10	54	76	36	103	—	—
Stanley Twp.	150	13	124	0	34	82	5	0	6	46	68	0	1	51	70	3	8	37	76	27	94	—	—
Taunton	107	11	87	0	41	33	7	0	4	53	25	0	5	54	24	14	6	46	19	39	44	—	—
Vallers Twp.	137	18	117	1	38	68	3	2	5	50	58	1	2	51	63	10	7	55	45	31	84	—	—
Westerheim Twp.	159	11	136	1	53	73	5	1	5	65	64	0	1	73	62	16	4	43	73	39	96	—	—
County: Totals:	11,147	2,082	9,470	16	3,802	5,005	394	45	371	4,222	4,507	30	168	4,538	4,489	230	467	3,733	4,839	2,459	6,694	—	—

REDWOOD

Gales Twp.	79	13	81	0	9	67	3	0	2	26	49	0	1	21	56	2	6	24	46	15	61	—	—
Granite Rock Twp.	135	9	118	0	38	65	11	1	6	42	69	0	3	47	66	0	14	38	64	26	87	—	—

Johnsonville Twp.	81	8	75	0	21	52	0	0	1	19	55	0	0	34	41	1	5	22	45	18	54	—	—
Lucan	154	11	125	0	44	69	9	1	2	44	72	0	1	47	71	3	10	46	62	32	87	—	—
Milroy	141	16	118	1	55	56	2	0	4	59	49	2	1	59	55	2	15	40	59	29	84	—	—
Seaforth	51	2	36	0	11	21	3	2	2	13	18	1	2	13	20	3	6	8	19	5	28	—	—
Sheridan Twp.	120	0	95	1	19	65	3	2	12	22	58	2	1	28	62	3	5	25	60	13	80	—	—
Underwood Twp.	113	17	109	1	24	79	2	0	5	26	77	0	2	27	78	3	5	33	63	22	85	—	—
Vail Twp.	128	3	107	1	26	72	4	2	2	26	73	1	1	25	78	0	4	35	66	25	79	—	—
Vesta	122	17	108	0	34	64	5	3	4	41	57	0	1	39	66	1	14	37	52	26	70	—	—
Vesta Twp.	118	9	96	2	24	61	5	1	3	35	55	0	3	38	55	0	9	37	50	31	61	—	—
Wabasso	400	32	338	0	112	211	9	2	7	128	193	0	3	136	193	1	27	99	200	82	242	—	—
Waterbury Twp.	129	8	106	0	21	75	5	0	1	31	74	0	1	34	71	2	4	27	68	19	84	—	—
Westline Twp.	136	20	114	0	33	75	4	0	7	42	61	0	4	51	56	0	13	41	58	35	76	—	—
County Totals:	1,907	165	1,626	6	471	1,032	65	14	58	554	960	6	24	599	968	21	137	512	912	378	1,178	—	—
YELLOW MEDICINE																							
Burton Twp.	107	10	88	2	38	36	8	3	3	56	26	2	0	50	36	27	2	40	18	38	49	—	—
Canby W-1	499	75	438	1	202	202	10	3	15	205	205	0	9	225	197	14	33	196	188	176	247	—	—
Canby W-2	542	74	432	6	168	220	23	2	16	188	206	2	10	221	190	20	22	190	191	154	269	—	—
Clarkfield	539	114	499	1	211	250	16	3	23	243	213	4	15	271	203	8	41	222	219	204	281	—	—
Echo	162	20	131	1	61	60	4	0	10	62	56	1	1	69	58	0	11	45	73	44	81	—	—
Echo Twp.	97	10	92	0	19	61	7	1	6	36	48	0	6	37	48	4	5	18	64	18	73	—	—
Florida Twp.	83	4	68	0	17	48	1	1	0	24	42	0	0	26	41	8	3	25	31	21	47	—	—
Fortier Twp.	59	2	45	0	12	28	3	0	0	16	29	0	1	18	25	4	2	18	21	11	34	—	—
Friendship Twp.	138	12	130	2	52	63	9	0	9	62	57	0	5	75	49	0	6	55	68	53	76	—	—
Granite Falls W-1 P-4	3	2	4	0	3	1	0	0	1	2	1	0	0	4	0	0	0	3	1	3	1	—	—
Hammer Twp.	167	15	138	0	38	92	5	0	3	41	93	1	0	53	83	16	6	37	78	41	95	—	—
Hanley Falls	133	25	117	0	59	49	7	0	4	57	49	0	3	63	48	0	9	58	49	53	61	—	—
Hazel Run	40	1	25	0	15	9	0	0	0	17	8	0	0	20	5	0	3	11	11	12	13	—	—
Hazel Run Twp.	109	14	99	0	35	56	7	0	8	43	46	0	2	57	39	1	11	29	57	30	66	—	—
Lisbon Twp.	124	14	105	1	55	41	2	1	4	55	43	1	1	64	37	1	6	53	41	48	52	—	—
Minnesota Falls	194	21	169	0	97	60	6	1	10	100	57	0	3	113	51	0	12	78	78	86	80	—	—
Norman Twp.	160	13	131	0	29	86	7	1	4	45	79	2	1	50	76	9	5	52	65	37	93	—	—
Normania Twp.	118	18	114	0	55	50	5	2	4	64	43	0	1	67	46	11	7	47	49	46	65	—	—
Omo Twp.	87	4	70	0	37	31	2	1	3	36	31	0	0	47	22	10	6	35	18	32	37	—	—
Oshkosh Twp.	134	16	128	0	37	85	2	1	3	59	63	0	1	53	73	9	4	50	63	47	79	—	—
Porter	117	19	103	1	43	51	5	0	6	52	42	0	3	57	39	3	5	53	40	47	52	—	—
Posen Twp.	146	9	134	0	47	76	6	2	3	58	70	0	0	63	69	2	4	53	72	50	82	—	—
Sandnes Twp.	117	16	102	0	47	49	4	0	1	63	38	0	1	66	35	1	7	46	46	43	56	—	—
Sioux Agency Twp.	146	17	134	0	81	43	2	5	7	52	67	2	2	72	56	3	9	44	75	51	77	—	—
St. Leo	63	7	61	0	37	18	2	0	2	46	12	0	1	46	12	17	1	33	8	32	26	—	—
Stony Run Twp.	313	18	282	0	129	135	12	1	11	141	127	2	5	173	101	2	17	123	133	130	143	—	—
Swede Prairie Twp.	106	3	84	0	35	42	1	1	1	41	38	0	2	47	32	17	4	27	36	17	67	—	—
Tyro Twp.	124	11	107	0	45	52	5	0	5	56	46	0	6	64	36	7	9	49	42	50	57	—	—
Wergeland Twp.	112	14	99	0	56	38	2	0	1	64	34	0	2	60	37	8	2	60	29	40	58	—	—
Wood Lake	288	26	227	1	89	117	11	2	12	113	94	1	5	119	97	4	19	116	84	89	133	—	—
Wood Lake Twp.	159	12	137	2	51	69	9	2	7	74	49	0	3	78	53	4	12	62	59	62	72	—	—
County Totals:	5,186	616	4,493	18	1,900	2,218	186	33	180	2,171	2,012	18	89	2,428	1,894	210	283	1,928	2,007	1,765	2,622	—	—
District: 21A Total	18,240	2,863	15,589	40	6,173	8,255	645	92	609	6,947	7,479	54	281	7,565	7,351	461	887	6,173	7,758	4,602	10,494	—	—
% Of Voters			100.00	0.26	39.60	52.95	4.14	0.59	3.91	44.56	47.98	0.35	1.80	48.53	47.16	2.96	5.69	39.60	49.77	29.52	67.32	—	—

County
LINCOLN

[illegible]

Coon Creek Twp.
Florence
Island Lake Twp.
Nordland Twp.
Shelburne Twp.

Coon Creek Twp.	136	17	122	0	56	61	0	1	8	50	60	0	0	72	49	2	14	47	58	—	—	36	82
Florence	38	5	31	0	4	13	1	3	0	6	11	2	0	6	12	1	2	5	11	—	—	3	15
Island Lake Twp.	121	21	112	0	40	67	4	0	2	42	66	0	1	45	63	5	0	37	70	—	—	30	82
Nordland Twp.	133	8	113	1	44	61	3	0	1	60	51	0	1	54	58	19	6	37	50	—	—	32	77
Schelburne Twp.	122	12	107	0	28	71	4	0	1	44	60	1	2	45	56	0	29	40	37	—	—	30	77
County Totals:	550	63	485	1	172	273	12	4	12	202	248	3	4	222	238	27	51	166	226	—	—	131	333

Cameron Twp.
Chanarambie Twp.
Chandler
Ellsborough Twp.
Lake Wilson
Moulton Twp.

Gameron Twp.	88	8	70	0	27	40	2	1	5	30	33	1	1	40	28	0	42	12	16	—	—	24	45
Chanarambie Twp.	142	9	126	1	29	89	3	0	6	33	82	0	3	32	89	0	50	19	55	—	—	31	90
Chandler	161	6	134	1	17	113	0	0	3	17	110	0	4	24	99	0	48	16	63	—	—	17	112
Ellsborough Twp.	112	5	88	0	41	38	6	0	4	52	32	0	7	43	38	7	32	22	25	—	—	26	58
Lake Wilson	165	23	154	0	72	72	5	2	12	72	58	0	9	80	59	0	74	43	34	—	—	58	82
Moulton Twp.	143	10	120	0	13	103	1	0	2	16	102	0	6	24	89	0	27	20	73	—	—	18	100
County Totals:	811	61	692	2	199	455	17	3	32	220	417	1	30	243	402	7	273	132	266	—	—	174	487

Adrian
Ellsworth
Grand Prairie Twp.
Leota Twp.
Lismore

Adrian	728	55	577	0	312	237	14	0	14	310	226	4	11	310	235	1	14	444	113	—	—	255	308
Ellsworth	266	59	262	0	111	126	5	5	8	98	99	0	9	112	106	0	38	150	53	—	—	105	138
Grand Prairie Twp.	118	19	98	0	25	67	1	1	3	34	51	0	8	40	42	0	5	48	39	—	—	31	62
Leota Twp.	318	21	275	0	45	226	3	1	2	51	213	1	3	74	190	2	19	101	146	—	—	46	223
Lismore	149	11	124	0	80	36	5	2	4	72	36	1	2	74	43	0	4	95	23	—	—	53	68

Lismore Twp.	111	8	90	0	43	40	2	1	1	41	38	0	2	46	38	0	3	55	30	—	—	31	55
Westside Twp.	128	9	99	0	43	47	6	0	7	37	49	0	3	44	50	0	4	53	42	—	—	41	57
County: Totals:	1,818	182	1,525	0	659	779	36	10	39	643	712	6	38	700	704	3	87	946	446	—	—	562	911
PIPESTONE																							
Aetna Twp.	125	13	124	0	51	62	7	1	7	49	65	0	2	65	56	0	28	42	51	—	—	20	101
Altona Twp.	104	15	90	1	37	44	5	1	4	43	30	1	4	43	35	0	10	34	43	—	—	19	69
Burke Twp.	138	15	128	0	25	95	2	0	4	40	81	0	2	39	84	0	21	28	76	—	—	28	100
Eden Twp.	187	5	152	0	66	78	5	0	5	75	66	0	3	78	67	0	15	56	77	—	—	37	108
Edgerton	689	99	654	0	146	478	14	1	16	163	433	1	15	211	399	1	89	131	407	—	—	121	516
Elmer Twp.	147	14	127	0	43	79	1	1	1	47	73	1	2	50	71	0	10	35	78	—	—	27	100
Fountain Prairie	155	6	114	0	34	72	4	0	6	46	49	1	3	50	52	0	23	25	60	—	—	26	84
Grange Twp.	154	10	127	2	38	75	3	2	6	42	71	2	3	55	60	3	10	37	72	—	—	23	101
Gray Twp.	143	9	129	0	51	72	1	0	2	56	69	0	1	65	60	0	7	42	77	—	—	34	94
Hatfield	26	2	23	0	4	14	3	0	0	8	15	0	0	12	11	0	2	7	14	—	—	6	16
Holland	147	5	113	1	54	44	9	2	7	61	35	0	4	61	42	2	10	62	35	—	—	41	69
Ihlen	56	4	51	0	29	18	1	0	5	23	19	1	4	26	18	0	4	24	23	—	—	24	27
Jasper	354	15	278	0	139	126	6	1	6	128	125	0	9	157	103	2	20	123	127	—	—	99	174
Osborne Twp.	187	17	182	0	20	159	2	0	1	29	148	0	3	41	135	0	20	30	128	—	—	22	159
Pipestone W-1 P-1	691	55	500	1	220	227	15	1	17	228	210	0	12	262	198	3	37	227	200	—	—	183	300
Pipestone W-1 P-2	892	59	674	2	305	335	18	4	21	311	309	3	14	343	290	1	39	302	308	—	—	265	392
Pipestone W-2 P-1	479	47	342	0	163	140	15	5	7	178	124	2	7	191	122	0	38	163	130	—	—	151	183
Pipestone W-2 P-2	581	55	472	3	225	222	8	1	13	212	220	2	12	242	197	1	31	206	216	—	—	162	297
Rock Twp.	108	10	85	0	38	39	4	0	2	43	36	0	0	43	37	1	8	33	38	—	—	36	45
Ruthlon	135	31	149	0	72	65	5	2	5	72	57	2	7	75	59	2	25	61	56	—	—	48	97
Sweet Twp.	232	11	198	0	96	96	1	3	3	94	92	0	3	108	84	0	23	68	103	—	—	52	141
Trosky	72	4	64	0	17	40	5	1	2	23	34	1	0	23	37	0	9	20	32	—	—	15	47
Troy Twp.	189	10	161	0	63	85	5	1	8	72	69	0	5	83	69	1	20	49	85	—	—	42	114
Woodstock	73	9	66	0	34	28	1	0	2	33	26	0	4	44	17	0	9	27	27	—	—	22	40
County: Totals:	6,064	520	5,003	10	1,970	2,693	140	27	150	2,076	2,456	17	119	2,367	2,303	17	508	1,832	2,463	—	—	1,503	3,374
ROCK																							
Battle Plain Twp.	113	19	99	0	25	67	4	0	3	28	68	0	2	37	56	0	12	39	47	—	—	30	68
Beaver Creek	155	27	147	0	80	63	1	3	12	71	53	0	5	82	55	1	13	64	66	—	—	85	54
Beaver Creek Twp.	251	18	211	0	87	121	3	1	2	90	111	0	8	109	89	1	12	97	98	—	—	94	114
Clinton Twp.	150	17	147	0	41	104	1	2	6	39	95	0	2	51	90	0	16	49	79	—	—	50	91
Denver Twp.	118	9	98	2	32	60	3	0	4	39	53	0	4	40	51	0	6	44	47	—	—	33	61
Hardwick	148	14	114	0	55	53	4	0	5	56	44	0	3	65	41	0	15	58	34	—	—	59	53
Hills	368	38	307	3	105	194	1	10	11	105	162	5	13	123	152	3	25	88	182	—	—	97	198
Jasper	37	7	25	0	20	5	0	0	3	15	7	0	1	18	5	0	4	13	8	—	—	8	16
Kanaranzi Twp.	153	7	123	0	43	78	1	0	4	49	64	0	0	57	64	0	11	55	56	—	—	42	77
Kenneth	45	4	38	0	14	22	0	0	0	19	16	0	1	18	17	0	4	16	16	—	—	12	24
Luverne Twp.	266	52	276	0	82	184	5	1	5	92	166	0	4	114	150	1	15	104	148	—	—	92	175
Luverne W-1 Ne	1,335	240	1,280	3	571	649	32	9	38	606	576	1	33	650	569	2	61	645	544	—	—	575	658
Luverne W-1 Nw	257	30	251	0	106	134	3	0	6	102	134	2	4	115	123	0	19	110	115	—	—	79	161
Luverne W-2 Se	895	151	770	3	366	364	23	4	28	365	329	2	18	392	328	0	53	416	279	—	—	388	358
Luverne W-2 Sw	209	56	224	0	96	114	9	1	9	90	108	1	7	116	90	0	14	96	105	—	—	88	120
Magnolia City	93	12	74	0	36	33	3	1	2	37	30	0	2	39	30	0	5	40	28	—	—	34	35
Magnolia Twp.	132	18	129	2	53	70	3	2	6	54	61	1	1	57	68	1	5	62	61	—	—	54	73
Martin Twp.	243	27	196	1	38	150	4	2	5	48	136	1	4	68	119	0	14	38	141	—	—	40	151
Mound Twp.	136	22	131	0	61	68	1	1	2	64	62	0	1	67	60	0	9	68	54	—	—	56	72
Rose Dell Twp.	136	5	103	0	46	52	4	2	5	42	50	0	2	59	39	0	6	46	49	—	—	44	52
Springwater Twp.	161	17	138	2	68	61	7	1	4	70	56	0	2	81	52	1	12	69	55	—	—	68	67
Steen	113	15	90	0	12	76	2	0	3	17	65	0	1	26	60	0	14	12	61	—	—	24	65
Vienna Twp.	108	19	97	0	44	50	2	1	1	48	42	0	1	58	36	0	8	54	33	—	—	44	50
County: Totals:	5,622	824	5,068	16	2,081	2,772	116	41	164	2,146	2,488	13	119	2,442	2,344	10	353	2,283	2,306	—	—	2,096	2,793
District: 21B Total	18,749	2,092	16,156	42	6,671	8,485	426	117	492	6,916	7,817	69	396	7,735	7,371	182	1,570	6,819	7,103	—	—	5,434	10,208
% Of Voters			100.00	0.26	41.29	52.52	2.64	0.72	3.05	42.81	48.38	0.43	2.45	47.88	45.62	1.13	9.72	42.21	43.97	—	—	33.63	63.18
District: 21 Total	36,989	4,955	31,745	82	12,844	16,740	1,071	209	1,101	13,863	15,296	123	677	15,300	14,722	643	2,457	12,992	14,861	4,602	10,494	5,434	10,208
% Of Voters			100.00	0.26	40.46	52.73	3.37	0.66	3.47	43.67	48.18	0.39	2.13	48.20	46.38	2.03	7.74	40.93	46.81	14.50	33.06	17.12	32.16

chapter Eight

Minnesota Votes

	VOTER REGISTRATION			U.S. PRES./ VICE PRES.				U.S. SENATOR				U.S. REP. DIST. 2				STATE SENATOR		STATE REP.			
	# of Persons Registered at 7 am	# of New Registrations Election Day	Total Number of Persons Voting in the Precinct	CP PHILLIPS AND FRAZIER	DFL GORE AND LIEBERMAN	R BUSH AND CHENEY	GP NADER AND LADUKE	CP DAVID SWAN	IP JAMES (JIM) GIBSON	DFL MARK DAYTON	R ROD GRAMS	CP DENNIS A. BURDA	IP GERALD W. BREKKE	DFL DAVID MINGE	R MARK KENNEDY	DFL JIM VICKERMAN	R ROGER BAUMANN	DFL TED WINTER	R STEVE BRAKE	DFL HOWARD ELLIOTT	R ELAINE HARDER
DISTRICT 22A																					
County																					
COTTONWOOD																					
Precinct																					
Ann Twp.	139	5	122	0	53	63	4	0	5	60	55	1	6	69	46	77	44	62	60	—	—
Rosehill Twp.	102	11	88	0	38	44	3	1	1	42	42	0	1	45	41	57	30	49	37	—	—
Southbrook Twp.	61	8	58	0	21	35	2	0	5	19	32	0	2	27	28	41	16	30	25	—	—
Westbrook	482	61	420	2	190	209	9	3	19	197	185	1	11	218	182	283	128	253	158	—	—
Westbrook Twp.	163	17	140	0	63	71	3	0	2	60	76	0	2	64	72	87	52	75	62	—	—
County Totals:	947	102	828	2	365	422	21	4	32	378	390	2	22	423	369	545	270	469	342	—	—
JACKSON																					
Alba Twp.	138	4	109	0	46	55	4	0	1	56	46	0	2	60	43	75	31	65	42	—	—
Ewington Twp.	164	15	136	0	64	69	1	1	4	65	65	0	2	65	66	91	44	61	73	—	—
La Crosse Twp.	123	7	105	0	45	51	2	0	1	51	48	0	2	60	40	70	26	68	32	—	—
County Totals:	425	26	350	0	155	175	7	1	6	172	159	0	6	185	149	236	101	194	147	—	—
LYON																					
Balaton	405	39	311	1	141	149	8	3	12	144	141	0	8	161	136	191	114	181	121	—	—
Custer Twp.	136	17	110	0	52	46	5	2	3	45	59	0	4	55	48	76	31	64	44	—	—
Garvin	91	8	65	2	34	22	6	0	6	34	20	1	4	31	26	37	26	40	19	—	—
Monroe Twp.	141	16	116	0	38	73	2	3	0	38	71	2	4	44	66	76	40	49	66	—	—
Rock Lake Twp.	169	17	154	6	44	94	5	5	2	49	94	4	4	57	85	78	73	65	87	—	—
Tracy W-1	1,181	167	939	1	454	425	28	4	28	487	385	3	29	481	387	681	237	553	355	—	—
County Totals:	2,123	264	1,695	10	763	809	54	17	51	797	770	10	53	829	748	1,139	521	952	692	—	—
MURRAY																					
Avoca	81	3	62	3	28	24	3	2	2	36	15	2	2	29	26	43	16	34	27	—	—
Belfast Twp.	98	8	88	0	31	51	2	0	2	41	43	0	2	43	40	63	24	62	26	—	—
Bondin Twp.	206	13	183	0	66	107	4	1	5	72	103	0	1	91	89	123	57	112	70	—	—
Currie	156	15	126	1	69	47	5	3	5	65	48	1	4	65	52	99	26	75	48	—	—
Des Moines River	126	17	116	0	54	50	2	0	1	61	49	0	2	59	49	90	23	78	38	—	—
Dovray City	46	3	44	0	23	19	0	0	3	25	15	0	1	27	14	39	4	28	15	—	—
Dovray Twp.	108	8	92	0	49	37	4	0	1	44	44	0	3	43	44	69	21	53	39	—	—
Fenton Twp.	121	6	103	0	32	69	0	0	5	32	63	0	4	51	47	57	44	51	52	—	—
Fulda	752	75	656	1	313	291	23	4	26	327	278	2	19	351	263	470	168	440	209	—	—
Hadley	54	1	45	0	33	9	2	0	2	31	9	0	1	31	10	37	7	31	14	—	—
Holly Twp.	83	17	72	0	34	31	6	1	1	42	28	0	0	40	31	53	19	36	36	—	—
Iona	95	11	82	1	37	37	4	0	2	40	32	0	6	41	35	58	23	49	33	—	—
Iona Twp.	110	8	83	0	39	30	10	2	6	47	26	1	1	50	29	64	17	56	26	—	—
Lake Sarah Twp.	234	30	200	0	85	98	10	0	8	90	98	1	7	84	104	133	66	88	108	—	—
Leeds Twp.	126	16	111	0	33	75	2	1	2	33	66	0	3	43	62	66	41	37	73	—	—
Lime Lake Twp.	137	13	117	0	54	55	5	1	1	53	56	0	1	59	56	86	29	66	50	—	—
Lowville Twp.	119	6	102	0	33	66	1	1	6	40	52	0	2	43	53	65	35	42	56	—	—
Mason Twp.	197	19	166	1	79	75	6	3	4	76	77	3	4	87	69	122	42	79	83	—	—
Murray Twp.	130	10	117	0	52	61	0	1	6	53	56	0	1	51	63	82	34	58	57	—	—
Shetek Twp.	198	17	180	0	84	84	8	0	9	105	66	0	10	96	72	144	35	80	97	—	—
Skandia Twp.	105	8	84	0	40	37	5	3	5	41	31	1	3	46	32	62	21	48	36	—	—

Slayton	1,337	124	1,105	2	546	494	26	11	34	555	471	3	30	567	476	766	315	617	472	—	—
Slayton Twp.	196	29	193	0	80	105	4	1	6	91	90	0	3	102	85	132	57	102	89	—	—
County: Totals:	4,815	457	4,127	9	1,894	1,952	132	35	142	2,000	1,816	14	110	2,099	1,801	2,923	1,124	2,322	1,754	—	—
NOBLES																					
Bigelow	126	18	105	0	31	70	2	3	3	39	52	1	5	45	50	61	42	54	50	—	—
Bigelow Twp.	239	21	222	1	62	152	2	1	3	60	154	1	2	88	130	131	85	85	136	—	—
Bloom Twp.	137	7	113	1	46	60	2	1	3	62	44	2	2	69	40	79	32	90	23	—	—
Brewster	294	27	239	0	126	95	12	0	8	121	98	0	7	134	91	176	56	131	105	—	—
Dewald Twp.	165	21	143	1	33	100	3	0	3	46	88	0	5	53	84	76	63	62	80	—	—
Dundee	82	3	60	0	40	18	2	0	0	36	19	0	1	39	18	46	12	44	15	—	—
Elk Twp.	171	23	146	1	43	98	2	3	4	51	86	0	3	65	74	92	47	78	67	—	—
Graham Lakes Twp.	137	18	120	0	58	56	5	1	3	64	50	0	3	71	42	86	28	79	40	—	—
Hersey Twp.	143	7	112	0	45	59	7	0	6	46	56	0	5	57	47	79	32	59	51	—	—
Indian Lake Twp.	162	12	136	0	39	88	6	0	10	34	88	0	6	47	80	65	68	50	86	—	—
Kinbrae	17	2	14	0	5	6	2	0	1	4	6	0	2	1	10	4	9	3	10	—	—
Larkin Twp.	127	13	103	0	34	66	1	1	5	30	60	0	2	48	51	72	28	59	44	—	—
Little Rock Twp.	123	4	96	0	37	56	1	0	5	30	57	0	3	53	38	58	33	54	42	—	—
Lorain Twp.	198	10	162	1	61	89	3	0	1	62	92	0	3	79	77	96	59	80	78	—	—
Olney Twp.	112	10	87	0	39	42	5	1	4	35	43	0	2	41	42	58	25	38	49	—	—
Ransom Twp.	156	14	114	0	40	65	5	2	2	49	55	0	5	44	63	62	48	53	59	—	—
Round Lake	259	15	199	0	100	84	6	2	6	111	71	0	6	110	72	133	56	115	81	—	—
Rushmore	208	22	161	0	73	81	5	0	5	65	81	0	2	68	89	94	63	82	78	—	—
Seward Twp.	155	8	135	0	48	81	5	1	3	53	75	0	2	58	73	89	44	92	43	—	—
Summit Lake Twp.	218	13	175	0	71	91	7	0	3	89	79	0	2	102	71	133	35	119	56	—	—
Wilmont	202	30	166	0	83	71	7	0	7	83	65	0	2	95	63	115	42	98	68	—	—
Wilmont Twp.	143	10	126	0	55	62	5	0	5	71	46	1	3	75	45	90	32	79	47	—	—
Worthington Twp.	224	19	181	0	62	116	1	3	3	69	106	0	4	89	85	107	68	81	99	—	—
Worthington W-1 P-1	638	63	551	0	187	344	10	0	19	197	321	1	7	241	295	309	230	221	324	—	—
Worthington W-1 P-2	490	40	358	0	180	159	11	0	27	161	153	0	10	184	153	249	98	211	144	—	—
Worthington W-1 P-3	410	45	274	2	120	142	5	0	12	130	119	2	6	130	129	149	110	129	140	—	—
Worthington W-1 P-4	498	78	395	0	196	177	8	3	18	196	158	3	7	219	153	261	117	228	161	—	—
Worthington W-1 P-5	478	92	379	0	202	158	4	1	15	182	165	1	8	207	148	242	119	209	159	—	—
Worthington W-2 P-1	774	62	622	0	226	369	14	2	21	253	326	0	9	284	311	338	252	251	354	—	—
Worthington W-2 P-2	634	51	516	0	211	281	14	1	17	240	246	0	7	255	246	332	178	252	262	—	—
Worthington W-2 P-3	519	57	374	2	156	179	9	5	8	166	163	4	14	176	156	229	113	188	167	—	—
Worthington W-2 P-4	542	72	427	1	186	215	14	3	12	189	202	0	7	217	191	256	154	214	204	—	—
Worthington W-2 P-5	601	64	496	0	206	257	17	0	11	222	248	0	12	236	237	294	182	246	243	—	—
County: Totals:	9,382	951	7,507	10	3,101	3,987	202	34	253	3,246	3,672	16	164	3,680	3,454	4,661	2,560	3,834	3,565	—	—
REDWOOD																					
North Hero Twp.	96	14	87	0	34	47	6	0	2	39	46	0	2	42	43	45	40	39	48	—	—
Revere	65	6	48	0	24	20	3	0	1	28	17	1	1	30	15	23	22	33	12	—	—
Springdale Twp.	122	11	112	0	50	58	1	0	4	55	51	0	2	60	49	83	28	55	57	—	—
Walnut Grove	369	40	318	0	161	145	7	0	7	168	134	0	9	162	138	166	148	174	133	—	—
County: Totals:	652	71	565	0	269	270	17	0	14	290	248	1	14	294	245	317	238	301	250	—	—
District: 22A Total	18,344	1,871	15,072	31	6,547	7,615	433	91	498	6,883	7,055	43	369	7,510	6,766	9,821	4,814	8,072	6,750	—	—
% Of Voters			100.00	0.21	43.44	50.52	2.87	0.60	3.30	45.67	46.81	0.29	2.45	49.83	44.89	65.16	31.94	53.56	44.79	—	—

chapter Eight

Minnesota Votes

DISTRICT 22B

County
BROWN

Precinct

	# of Persons Registered at 7 am	# of New Registrations Election Day	Total Number of Persons Voting in the Precinct	CP PHILLIPS AND FRAZIER	DFL GORE AND LIEBERMAN	R BUSH AND CHENEY	GP NADER AND LADUKE	CP DAVID SWAN	IP JAMES (JIM) GIBSON	DFL MARK DAYTON	R ROD GRAMS	CP DENNIS A. BURDA	IP GERALD W. BREKKE	DFL DAVID MINGE	R MARK KENNEDY	DFL JIM VICKERMAN	R ROGER BAUMANN	DFL TED WINTER	R STEVE BRAKE	DFL HOWARD ELLIOTT	R ELAINE HARDER
Albin Twp.	192	17	169	0	48	115	3	0	3	61	103	0	2	76	90	82	77	—	—	52	108
Bashaw Twp.	162	10	136	0	31	93	5	1	3	40	89	0	4	47	82	70	65	—	—	28	105
Comfrey	241	21	214	0	98	94	12	0	8	110	86	2	6	126	72	162	44	—	—	43	165
Mulligan Twp.	139	18	138	0	53	73	2	4	4	71	58	0	4	67	64	88	40	—	—	57	72
Stately Twp.	101	7	68	0	22	40	4	0	4	33	30	0	1	37	30	52	11	—	—	25	38
County: Totals:	835	73	725	0	252	415	26	5	22	315	366	2	17	353	338	454	237	—	—	205	488

COTTONWOOD

Amboy Twp.	122	4	92	0	27	61	2	0	0	34	56	0	3	31	57	55	36	—	—	23	68
Arno Twp.	92	3	70	1	21	43	2	1	2	30	37	0	2	29	39	46	24	—	—	15	55
Bingham Lake	90	13	80	1	40	34	1	1	5	45	22	0	1	40	36	57	21	—	—	31	45
Carson Twp.	194	20	175	0	36	123	9	1	6	46	119	0	4	63	103	93	77	—	—	22	150
Comfrey	11	0	7	0	5	1	1	0	1	4	2	0	0	7	0	5	2	—	—	2	5
Dale Twp.	110	4	98	0	37	54	1	0	3	50	45	0	0	55	43	66	31	—	—	26	71
Delton Twp.	98	10	64	0	20	37	5	0	3	23	37	1	1	24	36	39	23	—	—	10	52
Germantown Twp.	148	10	118	0	25	90	3	0	8	36	73	0	3	33	81	55	61	—	—	18	98
Great Bend Twp.	230	18	196	0	88	95	10	0	12	98	81	1	7	96	85	130	65	—	—	70	120
Highwater Twp.	124	7	105	0	34	67	10	0	6	42	55	0	2	50	53	68	33	—	—	29	73
Jeffers	265	20	191	0	98	77	4	0	8	95	79	1	5	108	72	128	57	—	—	57	129
Lakeside Twp.	186	21	173	0	62	103	4	0	9	70	91	0	1	87	82	104	59	—	—	38	131
Midway Twp.	185	15	170	0	52	106	7	0	2	61	104	2	2	63	101	87	78	—	—	25	143
Mountain Lake P-1	682	65	576	1	148	389	11	1	17	183	357	2	5	195	347	280	278	—	—	98	450
Mountain Lake P-2	474	50	397	3	114	254	9	4	9	135	233	0	9	147	215	184	182	—	—	83	295
Mountain Lake Twp.	172	26	144	1	32	106	5	0	7	39	97	0	0	48	95	62	75	—	—	23	117
Selma Twp.	127	13	117	0	36	72	8	1	6	48	61	0	1	53	62	72	42	—	—	18	95
Springfield Twp.	111	2	76	0	37	33	2	1	4	42	28	0	1	42	32	51	25	—	—	30	46
Storden	170	9	136	0	54	69	5	0	1	59	71	0	4	61	66	90	40	—	—	31	97
Storden Twp.	131	15	107	0	32	66	8	0	2	35	68	0	2	50	54	59	48	—	—	20	85
Windom W-1 P-1	690	91	602	2	275	292	20	3	16	300	262	2	10	310	258	402	185	—	—	170	418
Windom W-1 P-2	821	73	693	0	321	342	20	2	23	357	298	2	7	377	299	474	211	—	—	186	493
Windom W-2 P-1	324	37	263	0	135	101	12	2	13	148	91	0	8	149	91	194	61	—	—	101	154
Windom W-2 P-2	926	132	799	0	409	338	30	1	29	449	292	2	16	451	315	569	219	—	—	295	495
County: Totals:	6,473	658	5,449	9	2,138	2,947	187	20	192	2,429	2,659	13	94	2,569	2,622	3,350	1,933	—	—	1,421	3,885

JACKSON

Alpha	71	26	73	2	22	42	2	2	1	28	39	0	4	26	37	41	30	—	—	22	48
Belmont Twp.	151	14	128	0	47	67	10	0	7	55	63	0	2	63	60	78	46	—	—	28	100
Christiana Twp.	198	5	163	0	85	74	2	0	4	89	69	0	1	99	62	126	36	—	—	63	99
Delafield Twp.	177	24	162	1	78	78	3	0	4	75	80	1	2	94	63	111	49	—	—	50	109
Des Moines Twp.	170	13	140	0	59	72	4	0	11	62	66	0	2	75	59	84	52	—	—	30	107
Enterprise Twp.	135	6	114	0	38	67	6	0	8	51	53	0	4	64	44	78	32	—	—	29	84
Heron Lake	410	52	321	2	156	136	16	3	7	169	129	2	11	165	128	218	92	—	—	101	205
Heron Lake Twp.	238	20	202	0	86	110	3	0	6	101	90	0	6	89	104	122	76	—	—	66	130
Hunter Twp.	164	8	133	0	54	68	5	0	1	58	71	0	4	73	56	89	42	—	—	41	91
Jackson W-1 P-1	322	54	267	0	118	125	19	2	9	130	112	0	12	129	114	178	82	—	—	68	193

Jackson W-1 P-2	614	78	506	0	213	267	17	3	19	228	240	1	8	252	232	319	178	—	—	118	379
Jackson W-2 P-1	565	78	444	1	202	214	15	0	14	220	193	1	9	233	190	296	138	—	—	112	329
Jackson W-2 P-2	436	45	356	1	148	175	21	2	7	185	157	1	4	173	173	218	133	—	—	95	256
Kimball Twp.	100	7	86	0	38	44	1	1	3	48	32	0	1	49	35	60	26	—	—	33	53
Lakefield P-1	491	46	415	2	192	189	16	1	15	197	185	0	11	226	161	252	148	—	—	133	260
Lakefield P-2	555	72	442	1	211	206	10	2	12	215	193	0	12	225	192	284	140	—	—	133	287
Middletown Twp.	145	9	126	0	51	62	8	1	1	55	64	1	2	80	42	101	24	—	—	30	93
Minneota Twp.	179	19	156	0	58	88	3	1	5	61	82	0	5	64	80	89	58	—	—	40	109
Okabena	133	10	96	0	43	43	6	0	8	53	32	0	3	50	41	65	30	—	—	26	69
Petersburg Twp.	176	9	153	0	36	107	3	0	5	61	83	0	4	49	95	84	65	—	—	20	130
Rost Twp.	151	9	116	0	39	62	6	1	5	45	65	1	4	45	63	68	48	—	—	30	84
Round Lake Twp.	120	6	82	0	39	39	3	0	6	37	38	0	3	49	29	56	25	—	—	25	55
Sioux Valley Twp.	172	7	119	0	43	67	4	0	4	48	62	0	3	56	59	81	35	—	—	34	82
Weimer Twp.	114	11	97	0	37	55	1	0	3	41	52	0	4	47	46	58	39	—	—	17	79
West Heron Lake Twp.	115	9	94	0	42	50	1	0	2	49	43	0	1	54	37	65	27	—	—	25	68
Wildier	41	4	36	0	22	11	1	0	2	21	11	0	0	26	10	32	3	—	—	16	19
Wisconsin Twp.	153	20	136	0	52	80	1	1	3	60	69	1	2	60	73	89	47	—	—	32	102
County: Totals:	6,296	661	5,163	10	2,209	2,598	187	20	172	2,442	2,373	9	124	2,615	2,285	3,342	1,701	—	—	1,417	3,620

MARTIN

Cedar Twp.	172	6	153	0	52	93	3	3	2	61	86	2	2	76	71	90	55	—	—	44	107
Ceylon	235	33	201	0	110	75	5	0	11	104	74	1	7	107	73	115	69	—	—	111	84
Dunnell	125	8	100	1	34	53	6	0	7	49	36	1	7	41	44	59	32	—	—	34	62
Elm Creek Twp.	121	15	100	0	39	59	0	0	2	43	53	0	4	49	45	56	38	—	—	33	64
Fox Lake Twp.	172	20	154	0	51	85	9	1	7	68	72	0	4	67	77	80	61	—	—	61	85
Galena Twp.	155	16	151	0	60	83	4	0	6	65	76	0	2	79	66	82	62	—	—	47	98
Jay Twp.	164	7	134	0	32	89	11	0	5	38	87	0	0	50	79	62	62	—	—	32	97
Lake Belt Twp.	121	10	106	0	35	58	8	0	7	41	55	1	3	51	46	55	44	—	—	40	63
Lake Fremont Twp.	128	11	104	0	22	73	9	1	2	33	64	0	0	46	54	52	48	—	—	30	72
Manyaska Twp.	200	19	181	1	78	93	3	1	10	83	82	0	6	86	84	108	64	—	—	69	110
Ormsby	33	7	31	0	12	18	1	0	1	15	14	0	1	15	15	18	13	—	—	11	20
Sherburn	632	73	542	0	251	257	17	2	33	261	230	0	18	261	253	322	199	—	—	202	322
Trimont	426	40	388	1	161	197	7	1	13	176	181	1	4	191	168	222	129	—	—	127	243
Welcome	393	52	338	0	173	137	10	0	14	178	133	0	8	176	143	211	107	—	—	206	128
County: Totals:	3,077	317	2,683	3	1,110	1,370	93	9	120	1,215	1,243	6	66	1,295	1,218	1,532	983	—	—	1,047	1,555

REDWOOD

Lamberton	487	56	415	0	164	213	14	4	23	185	197	3	11	171	211	199	201	—	—	105	282
Lamberton Twp.	128	10	107	0	41	59	6	1	6	31	66	1	4	41	58	57	46	—	—	22	80
County: Totals:	615	66	522	0	205	272	20	5	29	216	263	4	15	212	269	256	247	—	—	127	362

WATONWAN

Adrian Twp.	119	4	108	0	31	67	6	0	10	38	56	1	4	52	48	61	44	—	—	21	85
Butterfield	275	20	216	1	85	108	12	4	8	87	110	2	5	106	94	117	88	—	—	71	143
Butterfield Twp.	168	10	146	0	33	109	3	0	4	41	98	0	1	46	98	56	87	—	—	28	115
Darfur	71	4	58	0	16	37	3	0	4	23	29	2	4	24	25	34	21	—	—	11	46
Long Lake Twp.	221	15	180	1	79	88	9	0	7	100	72	0	8	85	85	108	65	—	—	53	121
Nelson Twp.	171	18	148	1	65	73	4	2	4	68	73	0	6	76	63	97	45	—	—	54	91
Odin	87	11	80	0	27	49	4	0	2	33	43	1	3	34	41	43	34	—	—	25	53
Odin Twp.	134	17	130	0	46	79	4	0	7	50	72	0	4	54	72	70	59	—	—	38	92
Ormsby	43	1	33	0	18	14	0	1	1	15	15	0	1	19	12	21	11	—	—	11	20
St. James Twp.	181	13	157	0	58	86	8	0	9	73	73	0	4	77	73	94	56	—	—	55	99
County: Totals:	1,470	113	1,256	3	458	710	53	7	56	528	641	6	40	573	611	701	510	—	—	367	865
District: 22B Total	18,766	1,888	15,798	25	6,372	8,312	566	66	591	7,145	7,545	40	356	7,617	7,343	9,635	5,611	—	—	4,584	10,775
% Of Voters			100.00	0.16	40.33	52.61	3.58	0.42	3.74	45.23	47.76	0.25	2.25	48.21	46.48	60.99	35.52	—	—	29.02	68.20
District: 22 Total	37,110	3,759	30,870	56	12,919	15,927	999	157	1,089	14,028	14,600	83	725	15,127	14,109	19,456	10,425	8,072	6,750	4,584	10,775
% Of Voters			100.00	0.18	41.85	51.59	3.24	0.51	3.53	45.44	47.30	0.27	2.35	49.00	45.70	63.03	33.77	26.15	21.87	14.85	34.90

chapter Eight

Minnesota Votes

	VOTER REGISTRATION			U.S. PRES./ VICE PRES.			U.S. SENATOR			U.S. REP. DIST. 1	U.S. REP. DIST. 2	STATE SENATOR	STATE REP.			
	# of Persons Registered at 7 am	# of New Registrations Election Day	Total Number of Persons Voting in the Precinct	CP	DFL	R	CP	DFL	R	CP	IP	DFL	R	CP	DFL	R
DISTRICT 23A																
County																
BROWN																
Precinct																
Burnstown Twp.	149	7	117	0	26	83	6	0	10	27	78	—	—	—	—	—
Eden Twp.	184	12	155	1	24	117	7	1	9	36	107	—	—	—	—	—
Evan	53	6	43	0	18	21	1	1	0	22	20	—	—	—	—	—
Home Twp.	358	36	304	0	44	239	6	0	11	69	215	—	—	—	—	—
Milford Twp.	490	42	424	0	125	272	19	4	17	154	237	—	—	—	—	—
New Ulm W-1 P-1	882	153	767	4	303	402	37	5	37	323	374	—	—	—	—	—
New Ulm W-1 P-2	922	159	802	0	328	403	49	4	28	330	401	—	—	—	—	—
New Ulm W-2 P-1	906	136	726	1	315	332	52	1	36	370	298	—	—	—	—	—
New Ulm W-2 P-2	841	134	672	2	324	277	50	6	34	350	254	—	—	—	—	—
New Ulm W-3 P-1	1,306	163	1,182	1	465	639	39	9	41	531	574	—	—	—	—	—
New Ulm W-3 P-2	907	124	813	1	337	408	43	2	34	375	369	—	—	—	—	—
New Ulm W-4 P-1	964	114	842	3	358	414	39	7	38	378	396	—	—	—	—	—
New Ulm W-4 P-2	1,482	290	1,234	0	334	845	34	1	49	377	765	—	—	—	—	—
North Star Twp.	176	10	143	0	24	113	2	1	2	35	102	—	—	—	—	—
Prairieville Twp.	178	14	158	0	20	123	9	0	5	35	115	—	—	—	—	—
Sleepy Eye W-1	816	102	650	1	210	402	17	4	28	252	336	—	—	—	—	—
Sleepy Eye W-2	984	135	831	1	245	532	23	5	20	292	486	—	—	—	—	—
Springfield W-1	544	0	413	0	164	220	19	2	14	180	209	—	—	—	—	—
Springfield W-2	609	57	499	1	182	289	14	2	21	208	256	—	—	—	—	—
County: Totals:	12,751	1,694	10,775	16	3,846	6,131	466	55	434	4,344	5,592	—	—	43	251	4,571
REDWOOD																
Belview	185	37	186	0	78	92	6	3	6	88	83	—	—	—	—	—
Brookville Twp.	141	12	118	0	17	93	7	0	5	30	80	—	—	—	—	—
Charlestown Twp.	146	6	121	1	34	74	6	0	10	38	72	—	—	—	—	—
Clements	103	3	73	0	21	49	3	0	2	27	42	—	—	—	—	—
Delhi	42	7	34	2	16	10	5	2	1	14	11	—	—	—	—	—
Delhi Twp.	169	19	153	1	43	101	5	1	13	45	90	—	—	—	—	—
Honner Twp.	53	4	39	0	9	27	2	0	6	6	26	—	—	—	—	—
Kintire Twp.	120	8	100	0	29	64	6	0	2	39	59	—	—	—	—	—
Morgan	485	40	425	0	123	272	18	2	14	149	241	—	—	—	—	—
Morgan Twp.	156	23	150	0	30	114	2	1	6	38	103	—	—	—	—	—
New Avon Twp.	136	10	112	0	21	86	2	0	4	20	85	—	—	—	—	—
Paxton Twp.	284	38	225	3	99	109	8	2	13	98	103	—	—	—	—	—
Redwood Falls Twp.	123	16	120	0	23	86	5	1	5	20	91	—	—	—	—	—
Redwood Falls W-1	985	148	862	4	338	458	41	2	50	344	443	—	—	—	—	—
Redwood Falls W-2	1,033	113	891	1	320	515	30	3	37	373	465	—	—	—	—	—
Redwood Falls W-3	966	110	790	1	323	410	28	3	35	339	385	—	—	—	—	—
Sanborn	247	19	183	0	48	121	5	0	8	72	96	—	—	—	—	—
Sherman Twp.	151	10	108	0	37	45	6	1	2	51	51	—	—	—	—	—
Sundown Twp.	128	12	111	1	55	64	4	1	5	49	54	—	—	—	—	—
Swedes Forest Twp.	72	6	69	0	19	38	8	0	3	32	33	—	—	—	—	—
Three Lakes Twp.	101	10	90	1	13	66	7	1	4	24	60	—	—	—	—	—
Wanda	66	4	55	0	16	39	0	0	2	16	36	—	—	—	—	—

chapter Eight Minnesota Votes

Lake Prairie Township	435	43	382	0	148	206	19	3	19	162	191	—	—	0	18	189	169	145	222	—	—	11	151	213
New Sweden Township	181	21	175	0	69	96	6	1	8	71	94	—	—	0	4	85	81	76	94	—	—	5	68	101
Nicollet Township	349	25	280	0	77	177	15	3	19	74	181	—	—	2	3	131	137	89	176	—	—	10	57	206
Ridgely Township	67	7	64	0	24	32	7	0	4	23	36	—	—	0	1	30	32	30	31	—	—	4	18	41
West Newton Township	293	35	252	0	95	130	10	0	22	79	142	—	—	0	4	119	122	80	166	—	—	15	79	155
County Totals:	3,765	411	3,241	3	1,145	1,853	124	24	172	1,181	1,791	—	—	15	84	1,473	1,593	1,120	2,018	—	—	128	963	2,080

Ailsburg Twp.	1,933	30	180	0	69	97	8	2	10	71	91	—	—	0	6	90	81	87	89	—	—	18	72	87
Arlington	1,058	137	978	1	399	510	39	1	47	459	434	—	—	2	23	462	452	696	261	—	—	40	475	434
Arlington Twp.	354	32	318	0	128	166	17	1	16	137	159	—	—	0	11	147	157	224	94	—	—	18	154	142
Bismarck Twp.	148	44	158	0	50	91	9	0	10	51	87	—	—	1	9	51	87	60	83	—	—	9	52	88
Cornish Twp.	169	12	161	1	51	98	7	0	9	61	89	—	—	0	4	68	85	72	83	—	—	17	49	89
Dryden Twp.	172	17	161	2	49	93	6	4	11	63	81	—	—	3	5	82	67	96	60	—	—	13	73	71
Gaylord	1,184	156	1,041	2	449	515	39	4	42	491	474	—	—	6	16	612	376	634	375	—	—	24	572	415
Gibbon	470	74	468	2	167	256	22	5	19	183	248	—	—	5	8	204	229	191	258	—	—	22	161	263
Grafton Twp.	153	17	131	0	42	75	7	0	4	48	78	—	—	0	5	61	64	51	76	—	—	8	43	73
Green Isle	184	36	166	0	65	92	4	0	6	73	80	—	—	1	6	91	59	116	45	—	—	10	74	70
Green Isle Twp.	341	36	280	2	67	185	14	2	13	78	179	—	—	0	6	100	165	151	122	—	—	22	88	165
Henderson	479	74	393	1	148	210	23	0	32	169	180	—	—	3	18	190	166	192	177	—	—	17	154	198
Henderson Twp.	385	37	313	2	103	182	11	2	22	116	165	—	—	4	12	122	160	140	155	—	—	21	100	178
Jesseland Twp.	283	27	254	0	84	137	28	4	20	89	137	—	—	0	10	112	129	139	109	—	—	17	111	115
Kelso Twp.	200	9	191	0	42	103	13	8	0	46	103	—	—	8	7	68	70	106	0	—	—	4	59	108
Moltke Twp.	190	35	191	1	56	110	15	5	10	69	104	—	—	3	4	83	96	72	112	—	—	9	63	112
New Auburn City	191	30	157	2	40	100	6	2	11	60	77	—	—	1	12	64	75	85	64	—	—	13	57	80
New Auburn Twp.	258	31	218	1	60	137	11	0	11	63	137	—	—	2	10	76	127	109	99	—	—	12	82	118
Severance Twp.	163	18	155	0	54	79	11	0	17	63	67	—	—	0	0	77	74	62	84	—	—	9	56	83
Sibley Twp.	199	25	174	0	52	105	10	0	16	58	98	—	—	1	5	81	85	100	70	—	—	5	67	102
Transit Twp.	191	20	175	0	56	101	8	4	10	60	96	—	—	0	6	75	85	78	90	—	—	13	72	87
Washington Lake Twp.	300	25	241	1	79	139	15	1	20	75	142	—	—	1	9	102	126	156	78	—	—	20	101	116
Winthrop	751	110	694	1	269	360	30	3	25	299	330	—	—	2										

County: Totals:	8,016	1,032	7,168	19	2,579	3,939	348	41	389	2,882	3,636	—	—	34	213	3,328	3,348	3,907	2,999	—	—	400	3,003	3,531
District: 23B Total	18,435	2,246	16,034	27	5,759	8,937	707	106	834	6,222	8,412	246	424	67	433	6,978	7,376	7,381	8,028	—	—	823	5,913	8,780
% Of Voters			100.00	0.17	35.92	55.74	4.41	0.66	5.20	38.81	52.46	1.53	2.64	0.42	2.70	43.52	46.00	46.03	50.07	—	—	5.13	36.88	54.76
District: 23 Total	37,221	4,604	31,940	581	13,411	18,083	1,385	190	1,505	12,511	16,785	246	424	130	789	13,567	15,763	12,098	18,581	5,017	9,801	823	5,913	8,780
% Of Voters			100.00	1.18	35.51	56.62	4.34	0.59	4.71	39.17	52.55	0.77	1.33	0.41	2.47	42.48	49.35	37.88	58.17	15.71	30.69	2.58	18.51	27.49

			VOTER REGISTRATION			U.S. PRES./ VICE PRES.			U.S. SENATOR			U.S. REP. DIST. 1	U.S. REP. DIST. 2			STATE SENATOR	STATE REP.																		
			# of Persons Registered at 7 am	# of New Registrations Election Day	Total Number of Persons Voting in the Precinct	CP	DFL	R	GP	CP	D	IP	DFL	R	GIL	CP	DENNIS A. BURDA	IP	GERALD W. BREKKE	DFL	DAVID MINGE	R	MARK KENNEDY	DFL	JOHN C. HOTTINGER	R	JACK TRUWE	DFL	JOHN DORN	R	DEAN KLUGE	DFL	RUTH JOHNSON	R	JULIE STORM
DISTRICT 24A County BLUE EARTH																																			
Precinct																																			
Mankato City	P-02		331	77	297	0	150	113	21	0	16	162	102	158	124										196	93	210		80						
Mankato City	P-03		1,633	357	1,281	0	655	470	122	3	101	683	442	673	530										867	371	888		349						
Mankato City	P-04		1,271	199	1,068	0	512	458	57	11	43	532	442	487	537										612	421	656		381						
Mankato City	P-05		872	386	796	0	318	408	53	14	54	329	354	322	416										398	342	405		330						
Mankato City	P-06		1,356	425	1,188	0	570	408	180	5	103	598	379	587	473										740	365	762		328						
Mankato City	P-07		918	234	848	0	418	367	46	1	56	423	337	367	428										479	324	514		295						

Mankato City P-08	571	63	515	1	237	253	15	0	26	230	249	212	281	—	—	—	—	277	228	276	223	—	—
Mankato City P-09	1,566	209	1,316	0	639	593	62	2	66	675	539	570	688	—	—	—	—	741	536	815	455	—	—
Mankato City P-10	312	287	380	0	175	170	29	1	30	188	143	162	192	—	—	—	—	191	152	207	134	—	—
Mankato City P-11	783	166	716	0	356	313	33	0	58	359	279	335	343	—	—	—	—	414	282	471	224	—	—
Mankato City P-12	1,602	245	1,395	1	701	586	88	3	83	724	536	671	645	—	—	—	—	820	530	885	450	—	—
Mankato City P-13	643	213	610	1	326	201	70	3	35	337	187	321	233	—	—	—	—	400	181	430	150	—	—
Mankato City P-14	637	245	752	0	359	331	51	3	49	372	291	337	365	—	—	—	—	421	296	441	265	—	—
Mankato City P-15	1,184	1,080	1,224	0	572	499	136	2	75	520	471	470	433	—	—	—	—	468	346	494	312	—	—
Mankato City P-16	504	110	469	0	231	207	27	4	26	246	177	225	224	—	—	—	—	276	173	304	151	—	—
Mankato City P-17	565	86	538	0	230	278	27	2	34	246	248	207	312	—	—	—	—	294	226	299	219	—	—
Mankato City P-18	1,390	1,115	1,688	2	817	731	108	12	105	783	677	755	767	—	—	—	—	907	607	939	566	—	—
Mankato City P-19	194	43	134	1	59	59	10	1	2	58	62	59	67	—	—	—	—	81	52	85	47	—	—
Skyline City	229	28	227	0	86	129	6	2	12	86	120	68	151	—	—	—	—	105	118	110	112	—	—
South Bend Twp.	747	136	697	5	266	365	45	3	37	292	344	301	365	—	—	—	—	393	290	405	278	—	—
County: Totals:	17,308	5,704	16,139	20	7,677	6,939	1,186	72	1,011	7,843	6,379	7,287	7,574	—	—	—	—	9,080	5,933	9,596	5,349	—	—

NICOLLET

Mankato W-2 P-30	0	0	0	0	0	0	0	0	0	0	0	0	0	—	—	—	—	0	0	0	0	—	—
County: Totals:	0	0	0	0	0	0	0	0	0	0	0	0	0	—	—	—	—	0	0	0	0	—	—
District: 24A Total	17,308	5,704	16,139	20	7,677	6,939	1,186	72	1,011	7,843	6,379	7,287	7,574	—	—	—	—	9,080	5,933	9,596	5,349	—	—
% Of Voters			100.00	0.12	47.57	43.00	7.35	0.45	6.26	48.60	39.53	45.15	46.93	—	—	—	—	56.26	36.76	59.46	33.14	—	—

DISTRICT 24B**County BLUE EARTH****Precinct**

Lime Twp.	721	111	653	0	233	356	47	0	34	257	348	236	397	—	—	—	—	345	294	—	—	269	375
Mankato City P-01	88	8	45	0	22	18	5	1	1	26	13	25	18	—	—	—	—	37	8	—	—	29	17
Mankato City P-20	4	2	5	0	2	2	1	0	0	3	2	3	2	—	—	—	—	3	2	—	—	3	2
Mankato Twp.	1,344	145	1,166	3	433	654	62	2	66	446	627	412	715	—	—	—	—	555	582	—	—	473	666
County: Totals:	2,157	266	1,869	3	690	1,030	115	3	101	732	990	676	1,132	—	—	—	—	940	886	—	—	774	1,060

LE SUEUR

Cleveland	395	39	307	0	151	133	15	0	12	143	142	140	156	—	—	—	—	191	102	—	—	153	145
Cleveland Twp.	435	39	343	0	142	170	21	1	13	146	177	145	184	—	—	—	—	188	144	—	—	165	174
Kasota	353	58	301	1	148	111	33	1	23	142	122	141	138	—	—	—	—	203	90	—	—	164	131
Kasota Twp.	913	135	847	0	388	395	37	2	53	393	377	361	451	—	—	—	—	510	305	—	—	425	409
Le Sueur W-1	1,252	157	1,033	1	426	536	44	5	45	453	504	—	—	3	42	490	458	529	452	—	—	477	526
Le Sueur W-2	967	150	734	1	329	339	40	4	53	341	314	—	—	2	31	356	315	415	292	—	—	392	321
Ottawa Twp.	209	14	167	0	65	80	13	0	14	69	80	—	—	0	7	97	58	94	68	—	—	66	98
Washington Twp.	535	57	481	0	166	287	18	1	16	179	277	160	308	—	—	—	—	212	262	—	—	184	292
County: Totals:	5,059	649	4,213	3	1,815	2,051	221	14	229	1,866	1,993	947	1,237	5	80	943	831	2,342	1,715	—	—	2,026	2,096

NICOLLET

Belgrade Township	656	100	588	1	231	324	23	2	23	234	312	209	352	—	—	—	—	293	275	—	—	254	315
N Mankato Precinct 1-A	591	76	509	4	271	191	35	2	20	265	209	258	232	—	—	—	—	304	195	—	—	299	198
N Mankato Precinct 1-B	742	159	629	1	310	264	45	3	48	306	249	297	299	—	—	—	—	367	248	—	—	349	263

chapter Eight Minnesota Votes

N Mankato Precinct 2-A	683	77	596	0	284	261	36	2	35	307	239	284	288	—	—	—	—	336	250	—	—	311	275
N Mankato Precinct 2-B	701	138	629	1	332	250	34	1	30	325	246	318	278	—	—	—	—	389	219	—	—	335	275
N Mankato Precinct 3-A	890	131	796	0	335	413	33	0	47	365	374	300	472	—	—	—	—	429	356	—	—	358	426
N Mankato Precinct 3-B 1,102	327	1,059	0	462	547	33	4	59	471	487	423	598	—	—	—	—	—	567	452	—	—	456	568
N Mankato Precinct 4-A	711	85	655	3	262	359	26	1	44	252	345	226	413	—	—	—	—	317	326	—	—	271	370
N Mankato Precinct 4-B	467	119	491	0	210	253	23	0	26	227	232	202	275	—	—	—	—	247	231	—	—	228	256
N Mankato Precinct 5-A	302	113	225	1	108	97	13	2	13	113	91	115	104	—	—	—	—	144	70	—	—	118	102
N Mankato Precinct 5-B	819	209	761	0	305	429	22	1	48	304	398	268	475	—	—	—	—	355	392	—	—	309	443
Oshawa Township	307	41	279	0	138	116	15	1	14	145	112	—	—	0	21	151	101	173	92	—	—	153	122
St Peter W-1 P-1	1,636	373	1,390	0	728	553	80	3	88	727	531	—	—	3	93	768	480	879	452	—	—	790	569
St Peter W-1 P-2	1,207	234	1,119	1	567	468	63	3	44	573	445	—	—	2	73	610	399	686	375	—	—	615	475
St Peter W-2 P-1	944	558	821	0	464	266	83	0	51	440	272	—	—	0	39	474	225	462	234	—	—	507	249
St Peter W-2 P-2	1,648	737	1,487	0	814	496	148	5	93	834	459	—	—	7	56	895	410	922	406	—	—	931	484
Traverse Township	206	18	170	0	75	81	6	2	8	85	74	—	—	2	8	92	66	96	71	—	—	79	88
County: Totals:	13,612	3,495	12,204	12	5,896	5,368	718	32	691	5,973	5,075	2,900	3,786	14	290	2,990	1,681	6,966	4,644	—	—	6,363	5,478
District: 24B Total	20,828	4,410	18,286	18	8,401	8,449	1,054	49	1,021	8,571	8,058	4,523	6,155	19	370	3,933	2,512	10,248	7,245	—	—	9,163	8,634
% Of Voters	100.00	0.10	45.94	46.20	5.76	0.27	5.58	46.87	44.07	24.73	33.66	0.10	2.02	21.51	13.74	56.04	39.62	—	—	—	—	50.11	47.22
District: 24 Total	38,136	10,114	34,425	3816,078	15,388	2,240	121	2,032	16,414	14,437	11,810	13,729	19	370	3,933	2,512	19,328	13,178	9,596	5,349	9,163	8,634	
% Of Voters	100.00	0.11	46.70	44.70	6.51	0.35	5.90	47.68	41.94	34.31	39.88	0.06	1.07	11.42	7.30	56.15	38.28	27.88	15.54	26.62	25.08		

DISTRICT 25A
County
DAKOTA

Precinct	222	27	207	0	92	103	11	0	14	96	93	92	102	—	—	—	—	71	129	84	109	—	—
County: Totals:	222	27	207	0	92	103	11	0	14	96	93	92	102	—	—	—	—	71	129	84	109	—	—
LE SUEUR																							
Heidelberg	62	12	62	0	38	21	2	0	2	33	26	—	—	0	1	42	16	40	18	29	31	—	—
Lanesburgh Twp. P-1	349	41	300	0	106	165	20	2	21	123	150	116	172	—	—	—	—	153	142	100	196	—	—
Lanesburgh Twp. P-2	697	103	668	1	242	385	24	5	34	227	387	—	—	3	23	310	303	282	371	225	423	—	—
Le Center W-1	696	93	592	0	248	306	24	3	20	240	312	254	322	—	—	—	—	244	335	191	389	—	—
Le Center W-2	521	94	417	2	173	210	17	2	26	155	203	179	215	—	—	—	—	193	205	151	245	—	—
Lexington Twp.	479	43	381	0	156	192	24	2	14	179	178	173	192	—	—	—	—	182	188	134	237	—	—
Montgomery Twp.	427	47	375	0	161	187	10	1	16	167	186	159	207	—	—	—	—	215	153	146	220	—	—
Montgomery W-1	622	86	530	0	279	210	21	1	17	295	197	285	222	—	—	—	—	338	186	264	250	—	—
Montgomery W-2	888	96	742	2	390	292	40	5	40	377	296	383	323	—	—	—	—	479	253	331	391	—	—
New Prague	777	155	700	1	321	345	19	3	20	330	329	—	—	3	13	402	245	322	347	275	388	—	—
County: Totals:	5,518	770	4,767	6	2,114	2,313	201	24	210	2,126	2,264	1,549	1,653	6	37	754	564	2,448	2,198	1,846	2,770	—	—
RICE																							
Bridgewater Twp.	1,249	114	1,092	0	487	525	71	4	78	457	529	458	598	—	—	—	—	351	726	434	643	—	—
Dundas	334	71	290	1	142	122	18	1	14	137	125	141	126	—	—	—	—	132	152	147	135	—	—
Forest Twp.	683	83	586	0	232	317	27	2	30	232	303	222	336	—	—	—	—	239	332	219	356	—	—
Lonsdale City	883	135	757	2	295	413	19	1	27	285	412	297	419	—	—	—	—	338	395	267	469	—	—
Northfield W-1 P-1	1,731	482	1,025	3	695	188	128	3	48	666	185	672	199	—	—	—	—	629	239	714	214	—	—

Northfield W-1 P-2	2,052	282	1,626	0	1,002	446	155	3	113	997	433	1,023	501	—	—	—	—	875	673	1,044	527	—	—
Northfield W-2 P-1	1,659	174	1,402	0	749	564	74	2	93	730	541	720	627	—	—	—	—	561	811	740	640	—	—
Northfield W-2 P-2	1,920	355	1,466	1	835	505	109	9	92	772	537	777	602	—	—	—	—	639	756	801	621	—	—
Northfield W-2 P-3	31	21	38	0	25	12	1	0	2	20	14	23	13	—	—	—	—	20	15	23	12	—	—
Northfield W-3 P-1	2,784	881	1,947	5	1,175	535	206	1	78	1,190	518	1,189	510	—	—	—	—	1,061	617	1,206	556	—	—
Northfield W-3 P-2	1,200	118	944	3	545	305	76	4	62	500	342	508	378	—	—	—	—	437	468	507	401	—	—
Webster Twp.	1,120	126	972	0	357	549	46	4	53	337	560	358	568	—	—	—	—	345	593	314	634	—	—
Wheatland Twp.	712	127	669	2	224	376	36	3	37	228	374	231	387	—	—	—	—	276	373	185	469	—	—
County: Totals:	16,358	2,969	12,814	17	6,763	4,857	966	37	727	6,551	4,873	6,619	5,264	—	—	—	—	5,903	6,150	6,601	5,677	—	—
SCOTT																							
New Prague P-2	1,622	396	1,514	2	669	724	63	6	67	723	679	—	—	6	28	854	552	678	779	590	863	—	—
County: Totals:	1,622	396	1,514	2	669	724	63	6	67	723	679	—	—	6	28	854	552	678	779	590	863	—	—
District: 25A Total	23,720	4,162	19,302	25	9,638	7,997	1,241	67	1,018	9,496	7,909	8,260	7,019	12	65	1,608	1,116	9,100	9,256	9,121	9,419	—	—
% Of Voters			100.00	0.13	49.93	41.43	6.43	0.35	5.27	49.20	40.98	42.79	36.36	0.06	0.34	8.33	5.78	47.15	47.95	47.25	48.80	—	—

DISTRICT 25B **County** **LE SUEUR**

Precinct	291	31	263	0	103	138	11	4	15	103	137	105	148	—	—	—	—	—	—	—	—	—	—	—	—	—	—	—	—	—	—	—	—	—	—	—	—	—	—	—	—	—	—	—	—	—	—	—	—	—	—	—	—	—	—	—	—	—	—	—	—	—	—	—	—	—	—	—	—	—	—	—	—	—	—	—	—	—	—	—	—	—	—	—	—	—	—	—	—	—	—	—	—	—	—	—	—	—	—	—	—	—	—	—	—	—	—	—	—	—	—	—	—	—	—	—	—	—	—	—	—	—	—	—	—	—	—	—	—	—	—	—	—	—	—	—	—	—	—	—	—	—	—	—	—	—	—	—	—	—	—	—	—	—	—	—	—	—	—	—	—	—	—	—	—	—	—	—	—	—	—	—	—	—	—	—	—	—	—	—	—	—	—	—	—	—	—	—	—	—	—	—	—	—	—	—	—	—	—	—	—	—	—	—	—	—	—	—	—	—	—	—	—	—	—	—	—	—	—	—	—	—	—	—	—	—	—	—	—	—	—	—	—	—	—	—	—	—	—	—	—	—	—	—	—	—	—	—	—	—	—	—	—	—	—	—	—	—	—	—	—	—	—	—	—	—	—	—	—	—	—	—	—	—	—	—	—	—	—	—	—	—	—	—	—	—	—	—	—	—	—	—	—	—	—	—	—	—	—	—	—	—	—	—	—	—	—	—	—	—	—	—	—	—	—	—	—	—	—	—	—	—	—	—	—	—	—	—	—	—	—	—	—	—	—	—	—	—	—	—	—	—	—	—	—	—	—	—	—	—	—	—	—	—	—	—	—	—	—	—	—	—	—	—	—	—	—	—	—	—	—	—	—	—	—	—	—	—	—	—	—	—	—	—	—	—	—	—	—	—	—	—	—	—	—	—	—	—	—	—	—	—	—	—	—	—	—	—	—	—	—	—	—	—	—	—	—	—	—	—	—	—	—	—	—	—	—	—	—	—	—	—	—	—	—	—	—	—	—	—	—	—	—	—	—	—	—	—	—	—	—	—	—	—	—	—	—	—	—	—	—	—	—	—	—	—	—	—	—	—	—	—	—	—	—	—	—	—	—	—	—	—	—	—	—	—	—	—	—	—	—	—	—	—	—	—	—	—	—	—	—	—	—	—	—	—	—	—	—	—	—	—	—	—	—	—	—	—	—	—	—	—	—	—	—	—	—	—	—	—	—	—	—	—	—	—	—	—	—	—	—	—	—	—	—	—	—	—	—	—	—	—	—	—	—	—	—	—	—	—	—	—	—	—	—	—	—	—	—	—	—	—	—	—	—	—	—	—	—	—	—	—	—	—	—	—	—	—	—	—	—	—	—	—	—	—	—	—	—	—	—	—	—	—	—	—	—	—	—	—	—	—	—	—	—	—	—	—	—	—	—	—	—	—	—	—	—	—	—	—	—	—	—	—	—	—	—	—	—	—	—	—	—	—	—	—	—	—	—	—	—	—	—	—	—	—	—	—	—	—	—	—	—	—	—	—	—	—	—	—	—	—	—	—	—	—	—	—	—	—	—	—	—	—	—	—	—	—	—	—	—	—	—	—	—	—	—	—	—	—	—	—	—	—	—	—	—	—	—	—	—	—	—	—	—	—	—	—	—	—	—	—	—	—	—	—	—	—	—	—	—	—	—	—	—	—	—	—	—	—	—	—	—	—	—	—	—	—	—	—	—	—	—	—	—	—	—	—	—	—	—	—	—	—	—	—	—	—	—	—	—	—	—	—	—	—	—	—	—	—	—	—	—	—	—	—	—	—	—	—	—	—	—	—	—	—	—	—	—	—	—	—	—	—	—	—	—	—	—	—	—	—	—	—	—	—	—	—	—	—	—	—	—	—	—	—	—	—	—	—	—	—	—	—	—	—	—	—	—	—	—	—	—	—	—	—	—	—	—	—	—	—	—	—	—	—	—	—	—	—	—	—	—	—	—	—	—	—	—	—	—	—	—	—	—	—	—	—	—	—	—	—	—	—	—	—	—	—	—	—	—	—	—	—	—	—	—	—	—	—	—	—	—	—	—	—	—	—	—	—	—	—	—	—	—	—	—	—	—	—	—	—	—	—	—	—	—	—	—	—	—	—	—	—	—	—	—	—	—	—	—	—	—	—	—	—	—	—	—	—	—	—	—	—	—	—	—	—	—	—	—	—	—	—	—	—	—	—	—	—	—	—	—	—	—	—	—	—	—	—	—	—	—	—	—	—	—	—	—	—	—	—	—	—	—	—	—	—	—	—	—	—	—	—	—	—	—	—	—	—	—	—	—	—	—	—	—	—	—	—	—	—	—	—	—	—	—	—	—	—	—	—	—	—	—	—	—	—	—	—	—	—	—	—	—	—	—	—	—	—	—	—	—	—	—	—	—	—	—	—	—	—	—	—	—	—	—	—	—	—	—	—	—	—	—	—	—	—	—	—	—	—	—	—	—	—	—	—	—	—	—	—	—	—	—	—	—	—	—	—	—	—	—	—	—	—	—	—	—	—	—	—	—	—	—	—	—	—	—	—	—	—	—	—	—	—	—	—	—	—	—	—	—	—	—	—	—	—	—	—	—	—	—	—	—	—	—	—	—	—	—	—	—	—	—	—	—	—	—	—	—	—	—	—	—	—	—	—	—	—	—	—	—	—	—	—	—	—	—	—	—	—	—	—	—	—	—	—	—	—	—	—	—	—	—	—	—	—	—	—	—	—	—	—	—	—	—	—	—	—	—	—	—	—	—	—	—	—	—	—	—	—	—	—	—	—	—	
----------	-----	----	-----	---	-----	-----	----	---	----	-----	-----	-----	-----	---	---	---	---	---	---	---	---	---	---	---	---	---	---	---	---	---	---	---	---	---	---	---	---	---	---	---	---	---	---	---	---	---	---	---	---	---	---	---	---	---	---	---	---	---	---	---	---	---	---	---	---	---	---	---	---	---	---	---	---	---	---	---	---	---	---	---	---	---	---	---	---	---	---	---	---	---	---	---	---	---	---	---	---	---	---	---	---	---	---	---	---	---	---	---	---	---	---	---	---	---	---	---	---	---	---	---	---	---	---	---	---	---	---	---	---	---	---	---	---	---	---	---	---	---	---	---	---	---	---	---	---	---	---	---	---	---	---	---	---	---	---	---	---	---	---	---	---	---	---	---	---	---	---	---	---	---	---	---	---	---	---	---	---	---	---	---	---	---	---	---	---	---	---	---	---	---	---	---	---	---	---	---	---	---	---	---	---	---	---	---	---	---	---	---	---	---	---	---	---	---	---	---	---	---	---	---	---	---	---	---	---	---	---	---	---	---	---	---	---	---	---	---	---	---	---	---	---	---	---	---	---	---	---	---	---	---	---	---	---	---	---	---	---	---	---	---	---	---	---	---	---	---	---	---	---	---	---	---	---	---	---	---	---	---	---	---	---	---	---	---	---	---	---	---	---	---	---	---	---	---	---	---	---	---	---	---	---	---	---	---	---	---	---	---	---	---	---	---	---	---	---	---	---	---	---	---	---	---	---	---	---	---	---	---	---	---	---	---	---	---	---	---	---	---	---	---	---	---	---	---	---	---	---	---	---	---	---	---	---	---	---	---	---	---	---	---	---	---	---	---	---	---	---	---	---	---	---	---	---	---	---	---	---	---	---	---	---	---	---	---	---	---	---	---	---	---	---	---	---	---	---	---	---	---	---	---	---	---	---	---	---	---	---	---	---	---	---	---	---	---	---	---	---	---	---	---	---	---	---	---	---	---	---	---	---	---	---	---	---	---	---	---	---	---	---	---	---	---	---	---	---	---	---	---	---	---	---	---	---	---	---	---	---	---	---	---	---	---	---	---	---	---	---	---	---	---	---	---	---	---	---	---	---	---	---	---	---	---	---	---	---	---	---	---	---	---	---	---	---	---	---	---	---	---	---	---	---	---	---	---	---	---	---	---	---	---	---	---	---	---	---	---	---	---	---	---	---	---	---	---	---	---	---	---	---	---	---	---	---	---	---	---	---	---	---	---	---	---	---	---	---	---	---	---	---	---	---	---	---	---	---	---	---	---	---	---	---	---	---	---	---	---	---	---	---	---	---	---	---	---	---	---	---	---	---	---	---	---	---	---	---	---	---	---	---	---	---	---	---	---	---	---	---	---	---	---	---	---	---	---	---	---	---	---	---	---	---	---	---	---	---	---	---	---	---	---	---	---	---	---	---	---	---	---	---	---	---	---	---	---	---	---	---	---	---	---	---	---	---	---	---	---	---	---	---	---	---	---	---	---	---	---	---	---	---	---	---	---	---	---	---	---	---	---	---	---	---	---	---	---	---	---	---	---	---	---	---	---	---	---	---	---	---	---	---	---	---	---	---	---	---	---	---	---	---	---	---	---	---	---	---	---	---	---	---	---	---	---	---	---	---	---	---	---	---	---	---	---	---	---	---	---	---	---	---	---	---	---	---	---	---	---	---	---	---	---	---	---	---	---	---	---	---	---	---	---	---	---	---	---	---	---	---	---	---	---	---	---	---	---	---	---	---	---	---	---	---	---	---	---	---	---	---	---	---	---	---	---	---	---	---	---	---	---	---	---	---	---	---	---	---	---	---	---	---	---	---	---	---	---	---	---	---	---	---	---	---	---	---	---	---	---	---	---	---	---	---	---	---	---	---	---	---	---	---	---	---	---	---	---	---	---	---	---	---	---	---	---	---	---	---	---	---	---	---	---	---	---	---	---	---	---	---	---	---	---	---	---	---	---	---	---	---	---	---	---	---	---	---	---	---	---	---	---	---	---	---	---	---	---	---	---	---	---	---	---	---	---	---	---	---	---	---	---	---	---	---	---	---	---	---	---	---	---	---	---	---	---	---	---	---	---	---	---	---	---	---	---	---	---	---	---	---	---	---	---	---	---	---	---	---	---	---	---	---	---	---	---	---	---	---	---	---	---	---	---	---	---	---	---	---	---	---	---	---	---	---	---	---	---	---	---	---	---	---	---	---	---	---	---	---	---	---	---	---	---	---	---	---	---	---	---	---	---	---	---	---	---	---	---	---	---	---	---	---	---	---	---	---	---	---	---	---	---	---	---	---	---	---	---	---	---	---	---	---	---	---	---	---	---	---	---	---	---	---	---	---	---	---	---	---	---	---	---	---	---	---	---	---	---	---	---	---	---	---	---	---	---	---	---	---	---	---	---	---	---	---	---	---	---	---	---	---	---	---	---	---	---	---	---	---	---	---	---	---	---	---	---	---	---	---	---	---	---	---	---	---	---	---	---	---	---	---	---	---	---	---	---	---	---	---	---	---	---	---	---	---	---	---	---	---	---	---	---	---	---	---	---	---	---	---	---	---	---	---	---	---	---	---	---	---	---	---	---	---	---	---	---	---	---	---	---	---	---	---	---	---	---	---	---	---	---	---	---	---	---	---	---	---	---	---	---	---	---	---	---	---	---	---	---	---	---	---	---	---	---	---	---	---	---	---	---	---	---	---	---	---	---	---	---	---	---	---	---	---	---	---	---	---	---	---	---	---	---	---	---	---	---	---	---	---	---	---	---	---	---	---	---	---	---	---	---	---	--

RICE																																														
Cannon City Twp.	686	116	610	0	231	340	23	2	29	216	346	198	383	—	—	—	—	—	—	—	—	—	—	—	—	—	—	—	—	—	—	—	—	—	—	—	—	—	—	—	—	—	—			
Dennison City	8	2	8	0	2	6	0	0	0	4	4	3	5	—	—	—	—	—	—	—	—	—	—	—	—	—	—	—	—	—	—	—	—	—	—	—	—	—	—	—	—	—	—	—		
Erin Twp.	440	44	361	0	161	165	21	0	19	147	185	154	184	—	—	—	—	—	—	—	—	—	—	—	—	—	—	—	—	—	—	—	—	—	—	—	—	—	—	—	—	—	—	—	—	
Faribault P-1	2,102	205	1,714	1	869	749	59	5	98	828	732	724	899	—	—	—	—	—	—	—	—	—	—	—	—	—	—	—	—	—	—	—	—	—	—	—	—	—	—	—	—	—	—	—	—	
Faribault P-2	983	126	665	1	349	245	55	2	40	338	255	313	296	—	—	—	—	—	—	—	—	—	—	—	—	—	—	—	—	—	—	—	—	—	—	—	—	—	—	—	—	—	—	—	—	
Faribault P-3	2,556	245	1,882	3	960	772	88	9	102	949	741	846	923	—	—	—	—	—	—	—	—	—	—	—	—	—	—	—	—	—	—	—	—	—	—	—	—	—	—	—	—	—	—	—	—	
Faribault P-4	1,410	159	1,023	1	564	368	59	4	73	527	383	509	449	—	—	—	—	—	—	—	—	—	—	—	—	—	—	—	—	—	—	—	—	—	—	—	—	—	—	—	—	—	—	—	—	
Faribault P-5	1,677	120	1,316	1	692	557	49	1	60	667	571	570	696	—	—	—	—	—	—	—	—	—	—	—	—	—	—	—	—	—	—	—	—	—	—	—	—	—	—	—	—	—	—	—	—	
Faribault P-6	1,631	172	1,302	1	645	573	63	1	72	598	582	533	710	—	—	—	—	—	—	—	—	—	—	—	—	—	—	—	—	—	—	—	—	—	—	—	—	—	—	—	—	—	—	—	—	
Morristown	515	65	416	0	195	170	22	0	28	179	190	160	236	—	—	—	—	—	—	—	—	—	—	—	—	—	—	—	—	—	—	—	—	—	—	—	—	—	—	—	—	—	—	—	—	
Morristown Twp.	421	44	357	1	111	215	19	0	20	103	231	84	262	—	—	—	—	—	—	—	—	—	—	—	—	—	—	—	—	—	—	—	—	—	—	—	—	—	—	—	—	—	—	—	—	
Nerstrand	165	24	139	0	49	77	7	0	9	43	82	44	89	—	—	—	—	—	—	—	—	—	—	—	—	—	—	—	—	—	—	—	—	—	—	—	—	—	—	—	—	—	—	—	—	
Northfield Twp.	517	53	459	2	205	224	23	4	31	189	228	177	259	—	—	—	—	—	—	—	—	—	—	—	—	—	—	—	—	—	—	—	—	—	—	—	—	—	—	—	—	—	—	—	—	
Northfield W-1 P-3	54	21	32	0	16	14	2	0	3	17	12	18	13	—	—	—	—	—	—	—	—	—	—	—	—	—	—	—	—	—	—	—	—	—	—	—	—	—	—	—	—	—	—	—	—	
Richland Twp.	260	21	208	0	72	114	19	2	11	78	110	65	128	—	—	—	—	—	—	—	—	—	—	—	—	—	—	—	—	—	—	—	—	—	—	—	—	—	—	—	—	—	—	—	—	—

chapter Eight

Minnesota Votes

Shieldsville Twp.	734	47	585	0	243	296	39	3	30	252	284	235	318	—	—	—	—	263	301	—	—	182	377
Walcott Twp.	568	46	474	1	192	236	25	1	30	197	228	194	258	—	—	—	—	198	264	—	—	158	308
Warsaw Twp.	849	96	722	3	293	370	35	2	53	242	398	243	452	—	—	—	—	254	449	—	—	193	516
Wells Twp.	1,047	138	897	2	413	396	50	1	52	420	386	351	487	—	—	—	—	393	468	—	—	290	572
Wheeling Twp.	320	26	270	4	115	132	15	3	22	104	132	103	160	—	—	—	—	113	150	—	—	87	175
County: Totals:	16,943	1,770	13,430	21	6,377	6,019	673	40	782	6,098	6,080	5,524	7,207	—	—	—	—	5,693	7,319	—	—	4,350	8,697
WASECA																							
Elysian	6	0	5	0	3	1	0	0	0	4	0	3	1	—	—	—	—	2	2	—	—	3	1
County: Totals:	6	0	5	0	3	1	0	0	0	4	0	3	1	—	—	—	—	2	2	—	—	3	1
District: 25B Total % Of Voters	19,845	2,212	15,994	22	7,447	7,298	804	48	925	7,197	7,315	6,565	8,608	—	—	—	—	6,775	8,726	—	—	5,396	10,123
			100.00	0.14	46.56	45.63	5.03	0.30	5.78	45.00	45.74	41.05	53.82	—	—	—	—	42.36	54.56	—	—	33.74	63.29
District: 25 Total % Of Voters	43,565	6,374	35,296	47	17,085	15,295	2,045	115	1,943	16,693	15,224	14,825	15,627	12	65	1,608	1,116	15,875	17,982	9,121	9,419	5,396	10,123
			100.00	0.13	48.40	43.33	5.79	0.33	5.50	47.29	43.13	42.00	44.27	0.03	0.18	4.56	3.16	44.98	50.95	25.84	26.69	15.29	28.68

DISTRICT 26A

County
BLUE EARTH

Precinct

Amboy City	353	30	292	1	104	156	19	2	11	103	168	98	182	—	—	—	—	125	159	254	—	—
Ceresco Twp.	140	18	144	0	46	87	6	1	11	49	79	51	86	—	—	—	—	55	83	127	—	—
Garden City Twp.	480	32	423	0	146	240	25	1	26	157	231	147	259	—	—	—	—	168	240	349	—	—
Lake Crystal City	1,400	195	1,252	1	586	566	67	7	55	620	513	570	601	—	—	—	—	671	519	1,004	—	—
Lincoln Twp.	147	5	130	0	51	74	2	1	3	54	68	38	87	—	—	—	—	57	69	109	—	—
Pleasant Mound Twp.	158	13	131	0	31	87	7	3	7	35	85	30	94	—	—	—	—	45	82	116	—	—
Rapidian Twp.	691	75	666	0	243	370	35	3	36	255	347	241	392	—	—	—	—	304	336	507	—	—
Shelby Twp.	182	14	159	0	47	101	7	0	4	63	90	52	105	—	—	—	—	67	87	123	—	—
Vernon Center City	224	24	192	0	71	106	6	0	8	80	92	68	109	—	—	—	—	81	96	136	—	—
Vernon Center Twp.	187	18	186	0	66	106	10	1	17	66	99	57	123	—	—	—	—	74	104	148	—	—
County Totals:	3,962	424	3,575	2	1,391	1,893	184	19	178	1,482	1,772	1,352	2,038	—	—	—	—	1,647	1,775	2,873	—	—

MARTIN

Center Creek Twp.	148	11	138	2	41	86	6	2	5	52	78	—	—	1	1	49	85	56	78	118	—	—
East Chain Twp.	218	15	188	0	39	142	3	2	8	43	136	—	—	1	2	59	127	51	136	169	—	—
Fairmont Twp.	159	17	146	0	60	82	3	2	1	75	65	—	—	1	1	73	67	71	72	126	—	—
Fairmont W-1 P-1	686	112	638	1	246	359	15	2	13	289	315	—	—	1	14	280	319	359	261	562	—	—
Fairmont W-1 P-2	953	102	838	1	285	505	31	1	39	328	449	—	—	1	16	345	454	409	410	744	—	—
Fairmont W-2 P-1	815	89	737	1	269	415	36	3	33	342	347	—	—	1	19	328	376	415	316	653	—	—
Fairmont W-2 P-2	924	98	814	1	293	464	28	1	24	333	425	—	—	0	12	326	429	409	363	702	—	—
Fairmont W-3 P-1	648	78	484	3	222	225	18	5	32	222	209	—	—	4	11	228	225	290	186	424	—	—
Fairmont W-3 P-2	604	89	507	1	211	250	19	0	11	228	244	—	—	0	14	230	234	292	188	433	—	—
Fairmont W-4 P-1	638	88	538	1	217	277	27	0	23	248	248	—	—	0	11	243	266	313	216	475	—	—
Fairmont W-4 P-2	602	79	476	1	253	193	17	4	20	264	170	—	—	0	19	248	192	294	173	413	—	—
Fraser Twp.	148	20	140	2	42	83	6	1	5	62	67	—	—	0	1	52	81	65	71	117	—	—
Granada	187	18	149	1	66	68	6	4	8	68	59	—	—	1	3	74	62	87	58	130	—	—
Nashville Twp.	131	20	130	0	51	73	1	0	5	56	65	—	—	0	7	59	59	65	61	108	—	—

Northrop	143	23	131	0	51	73	4	0	5	56	66	—	—	0	1	63	63	73	54	118	—	—
Pleasant Prairie	162	0	134	1	53	65	6	3	1	58	63	—	—	0	3	61	64	69	61	115	—	—
Rolling Green Twp.	173	21	156	1	59	86	6	1	8	67	78	—	—	1	2	65	84	81	70	139	—	—
Rutland Twp.	244	23	217	0	90	113	7	0	5	85	118	—	—	0	4	92	112	110	98	181	—	—
Silver Lake Twp.	309	27	259	0	105	141	6	0	7	112	134	—	—	0	3	122	124	149	104	225	—	—
Tenhassen Twp.	155	14	151	0	51	91	5	0	3	68	77	—	—	0	3	66	79	75	73	142	—	—
Truman	650	116	614	2	236	335	19	1	26	252	314	—	—	1	15	255	320	368	226	554	—	—
Waverly Twp.	151	13	142	0	58	74	5	0	7	54	76	—	—	0	1	70	65	74	62	133	—	—
Westford Twp.	199	19	189	0	58	116	9	0	5	54	127	—	—	1	6	71	105	90	91	174	—	—
County: Totals:	9,047	1,092	7,916	19	3,056	4,316	283	32	294	3,416	3,930	—	—	14	169	3,459	3,992	4,265	3,428	6,955	—	—
WATONWAN																						
Antrim Twp.	149	29	152	0	38	95	15	0	9	54	87	—	—	1	2	62	83	73	77	133	—	—
Feldon Twp.	127	0	103	1	33	62	5	0	2	38	63	—	—	1	3	44	54	57	43	82	—	—
La Salle	60	1	45	0	22	15	6	0	9	24	14	—	—	0	4	21	18	25	16	34	—	—
Lewisville	147	22	135	0	53	60	7	0	11	50	66	—	—	2	8	74	47	79	53	130	—	—
Madelia P-1	643	148	561	0	299	229	18	1	27	280	224	—	—	1	16	322	195	326	204	453	—	—
Madelia P-2	500	86	404	2	217	160	16	3	23	216	151	—	—	3	14	238	132	253	136	304	—	—
Madelia Twp.	209	28	196	0	72	114	6	0	11	67	100	—	—	0	4	100	87	95	96	170	—	—
Riverdale Twp.	211	19	192	0	86	87	17	0	12	93	81	—	—	0	9	104	75	100	86	162	—	—
Rosendale Twp.	222	29	206	0	78	121	6	1	12	81	111	—	—	0	4	100	100	95	109	186	—	—
South Branch Twp.	183	12	153	0	32	114	3	0	4	36	112	—	—	1	2	48	101	57	92	133	—	—
St James City W-1	1,138	165	872	3	424	388	31	3	33	457	345	—	—	2	23	456	365	478	360	706	—	—
St James City W-2	1,097	158	913	1	448	407	29	5	42	448	385	—	—	5	38	492	349	443	434	769	—	—
County: Totals:	4,686	695	3,932	7	1,800	1,852	159	13	189	1,844	1,749	—	—	16	127	2,061	1,606	2,081	1,706	3,262	—	—
District: 26A Total	17,695	2,211	15,423	28	6,247	8,061	626	64	661	6,742	7,451	1,352	2,038	30	296	5,520	5,598	7,993	6,909	13,090	—	—
% Of Voters			100.00	0.18	40.50	52.27	4.06	0.41	4.29	43.71	48.31	8.77	13.21	0.19	1.92	35.79	36.30	51.83	44.80	84.87	—	—

DISTRICT 26B
County
BLUE EARTH

Precinct	249	31	240	1	89	134	8	1	15	90	127	92	132	—	—	—	—	98	136	—	123	107
Beauford Twp.	249	31	240	1	89	134	8	1	15	90	127	92	132	—	—	—	—	98	136	—	123	107
Danville Twp.	169	12	145	0	60	77	5	0	2	69	71	55	86	—	—	—	—	66	78	—	90	53
Decoria Twp.	572	50	508	0	194	271	27	2	30	196	272	196	299	—	—	—	—	252	241	—	315	171
Eagle Lake City	983	197	872	0	414	409	27	2	39	417	377	397	432	—	—	—	—	528	218	—	544	296
Good Thunder City	328	41	273	2	124	124	11	2	13	128	116	129	130	—	—	—	—	152	111	—	189	74
Jamestown Twp.	405	38	352	1	142	177	26	2	19	147	175	156	182	—	—	—	—	183	156	—	214	123
Le Ray Twp.	455	54	401	0	176	190	24	2	22	172	200	163	225	—	—	—	—	212	173	—	273	118
Lyra Twp.	219	18	193	0	79	104	7	1	10	75	105	69	115	—	—	—	—	91	103	—	113	80
Madison Lake City	455	94	418	1	186	190	31	0	21	196	184	183	215	—	—	—	—	232	160	—	263	142
Mapleton City	929	116	733	2	346	327	36	2	34	342	324	301	399	—	—	—	—	383	326	—	515	208
Mapleton Twp.	201	12	156	0	54	87	4	0	8	61	83	57	95	—	—	—	—	74	81	—	95	60
Mcpherson Twp.	259	26	218	0	82	125	9	1	13	86	113	80	130	—	—	—	—	91	116	—	139	72
Medo Twp.	243	18	202	0	69	120	5	0	7	64	123	69	128	—	—	—	—	77	120	—	128	70
Minnesota Lake	2	0	2	0	0	2	0	0	0	0	2	0	2	—	—	—	—	0	2	—	2	0
Pemberton City	143	16	126	0	56	63	3	1	6	47	65	44	77	—	—	—	—	57	66	—	86	35

Minnesota Votes

chapter Eight

Saint Clair City	503	29	416	1	177	209	19	2	22	187	188	167	223	—	—	—	—	200	191	—	267	133
Sterling Twp.	174	16	148	0	52	83	6	0	9	63	69	53	87	—	—	—	—	69	75	—	102	45
County: Totals:	6,289	768	5,403	8	2,300	2,692	248	18	270	2,340	2,594	2,211	2,957	—	—	—	—	2,765	2,453	—	3,458	1,787
FARIBAULT																						
Barber Twp.	198	11	171	0	46	112	8	0	7	60	103	43	124	—	—	—	—	48	123	—	101	70
Blue Earth Twp.	314	11	263	0	98	159	1	1	10	109	138	92	167	—	—	—	—	81	179	—	148	113
Blue Earth W-1	746	79	579	0	229	318	21	1	28	254	279	212	351	—	—	—	—	246	325	—	403	167
Blue Earth W-2	803	57	675	0	280	363	23	0	31	310	324	227	434	—	—	—	—	244	426	—	465	203
Blue Earth W-3	645	109	536	2	199	304	17	2	30	225	256	182	335	—	—	—	—	201	329	—	365	163
Bricelyn	249	0	223	0	129	79	12	0	10	135	73	108	108	—	—	—	—	133	85	—	163	57
Brush Creek Twp.	150	13	136	0	60	71	3	0	1	64	69	43	91	—	—	—	—	49	87	—	85	50
Clark Twp.	238	18	208	1	82	111	7	3	8	96	100	79	126	—	—	—	—	107	99	—	116	92
Delavan	154	6	122	0	43	72	3	1	1	54	64	37	84	—	—	—	—	47	74	—	79	43
Delavan Twp.	181	19	154	1	48	97	3	0	0	55	98	41	112	—	—	—	—	53	101	—	95	58
Dunbar Twp.	183	24	169	1	52	102	4	0	7	71	82	54	107	—	—	—	—	62	102	—	92	75
Easton	148	17	146	0	68	62	10	0	9	73	56	68	72	—	—	—	—	79	63	—	108	37
Elmore	371	34	321	2	138	162	9	3	5	168	136	125	186	—	—	—	—	81	238	—	230	88
Elmore Twp.	160	5	131	0	44	77	8	0	2	48	81	33	95	—	—	—	—	31	100	—	97	33
Emerald Twp.	169	12	140	1	39	96	2	0	3	50	85	31	105	—	—	—	—	32	108	—	79	59
Foster Twp.	188	14	170	0	75	87	4	1	3	77	88	57	110	—	—	—	—	90	80	—	119	51
Frost	154	15	132	0	59	65	6	0	5	58	65	52	75	—	—	—	—	63	69	—	96	36
Jo Daviess Twp.	161	9	139	0	55	77	2	1	8	57	71	53	82	—	—	—	—	59	80	—	86	51
Kiester	344	47	335	0	220	101	8	1	13	214	104	186	137	—	—	—	—	226	102	—	255	76
Kiester Twp.	193	18	179	2	108	63	1	4	9	105	59	99	78	—	—	—	—	102	76	—	136	41
Lura Twp.	136	0	117	0	49	58	5	0	12	47	55	39	75	—	—	—	—	46	67	—	50	64
Minnesota Lake	439	66	397	0	188	173	22	3	13	199	162	190	185	—	—	—	—	243	144	—	280	115
Minnesota Lake Twp.	146	15	121	0	50	60	6	0	5	64	48	59	60	—	—	—	—	66	54	—	83	38
Pilot Grove Twp.	115	4	95	0	27	63	4	0	3	26	63	23	67	—	—	—	—	25	69	—	50	44
Prescott Twp.	149	7	123	0	55	63	3	0	5	53	63	47	76	—	—	—	—	45	77	—	85	37
Rome Twp.	137	8	111	1	29	75	4	1	1	38	71	23	88	—	—	—	—	15	96	—	80	31
Seely Twp.	140	13	135	1	78	50	3	0	1	82	49	66	63	—	—	—	—	81	51	—	108	27
Verona Twp.	253	14	218	2	61	133	18	1	16	76	118	69	142	—	—	—	—	94	123	—	133	84
Walnut Lake Twp.	157	12	140	0	65	68	5	0	4	72	61	58	78	—	—	—	—	69	70	—	95	45
Walters	52	7	47	0	24	18	3	1	2	24	18	21	25	—	—	—	—	26	21	—	31	16
Wells	1,423	188	1,216	0	617	526	43	6	34	629	492	545	629	—	—	—	—	709	477	—	740	453
Winnebago	836	124	721	0	276	401	36	1	23	309	376	244	451	—	—	—	—	330	385	—	487	221
Winnebago Twp.	130	11	111	0	33	70	5	1	3	47	60	30	79	—	—	—	—	43	68	—	68	43
County: Totals:	9,862	987	8,481	14	3,624	4,336	309	32	312	3,949	3,967	3,236	4,997	—	—	—	—	3,826	4,548	—	5,608	2,781
WASECA																						
Alton Twp.	284	22	220	0	71	128	11	0	15	84	120	75	139	—	—	—	—	95	121	—	145	74
Byron Twp.	166	8	143	0	67	67	7	1	2	74	63	62	77	—	—	—	—	77	59	—	90	49
Freedom Twp.	254	8	190	0	65	113	5	2	3	54	124	53	129	—	—	—	—	75	109	—	104	79
Janesville City	1,279	214	1,025	1	440	510	40	3	53	458	471	420	560	—	—	—	—	512	474	—	686	292
Janesville Twp.	354	50	298	0	116	163	10	1	20	116	157	115	172	—	—	—	—	144	146	—	189	102
New Richland	633	106	570	1	267	259	26	0	19	277	257	246	306	—	—	—	—	302	250	—	405	150
New Richland Twp.	261	34	239	0	97	126	7	3	9	94	127	70	162	—	—	—	—	104	124	—	149	84
Vivian Twp.	196	13	164	0	57	96	9	0	7	59	93	59	101	—	—	—	—	66	91	—	98	65
Waldorf	181	19	143	0	58	72	5	1	7	68	60	58	77	—	—	—	—	64	71	—	81	56
Wilton Twp.	227	14	189	1	82	88	9	0	10	71	104	81	105	—	—	—	—	95	90	—	118	63
County: Totals:	3,835	488	3,181	3	1,320	1,622	129	11	145	1,355	1,576	1,239	1,828	—	—	—	—	1,534	1,535	—	2,065	1,014
District: 26B Total	19,986	2,243	17,065	25	7,244	8,650	686	61	727	7,644	8,137	6,686	9,782	—	—	—	—	8,125	8,536	—	11,131	5,582
% Of Voters			100.00	0.15	42.45	50.69	4.02	0.36	4.26	44.79	47.68	39.18	57.32	—	—	—	—	47.61	50.02	—	65.23	32.71
District: 26 Total	37,681	4,454	32,488	53	13,491	16,711	1,312	125	1,388	14,386	15,588	8,038	11,820	30	296	5,520	5,598	16,118	15,445	13,090	11,131	5,582
% Of Voters			100.00	0.16	41.53	51.44	4.04	0.38	4.27	44.28	47.98	24.74	36.38	0.09	0.91	16.99	17.23	49.61	47.54	40.29	34.26	17.18

	VOTER REGISTRATION			U.S. PRES./ VICE PRES.				U.S. SENATOR				U.S. REP. DIST. 1	STATE SENATOR	STATE REP.					
	# of Persons Registered at 7 am	# of New Registrations Election Day	Total Number of Persons Voting in the Precinct	CP PHILLIPS AND FRAZIER	DFL GORE AND LIEBERMAN	R BUSH AND CHENEY	GP NADER AND LADUKE	CP DAVID SWAN	IP JAMES (JIM) GIBSON	DFL MARK DAYTON	R ROD GRAMS	DFL MARY RIEDER	R GIL GUTKNECHT	DFL PAT PIPER	R GRACE SCHWAB	DFL TONY SAMUDIO	R DAN DORMAN	DFL ROBERT J LEIGHTON	R JEFF ANDERSON
DISTRICT 27A																			
County																			
FREEBORN																			
Precinct																			
Albert Lea Twp. P-1	513	49	446	0	251	173	13	0	13	254	170	209	223	199	241	170	272	—	—
Albert Lea Twp. P-2	8	1	8	0	2	6	0	0	0	4	4	3	5	3	5	2	6	—	—
Albert Lea W-1 P-1	2,181	222	1,978	0	936	959	48	0	76	959	898	733	1,184	728	1,201	495	1,449	—	—
Albert Lea W-2 P-1	1,522	277	1,311	0	700	511	61	0	65	686	505	592	658	621	654	487	787	—	—
Albert Lea W-3 P-1	1,728	247	1,561	1	837	645	52	5	51	869	603	698	813	686	845	563	971	—	—
Albert Lea W-4 P-1	1,823	284	1,664	3	916	652	50	1	44	932	647	740	867	771	857	639	1,000	—	—
Albert Lea W-5 P-1	1,107	200	889	2	591	251	25	4	26	585	246	498	361	489	379	467	400	—	—
Albert Lea W-6 P-1	1,383	224	1,210	3	769	363	51	4	44	745	376	639	527	608	567	567	624	—	—
Alden	425	46	371	1	184	165	11	1	12	185	166	152	208	160	204	114	254	—	—
Alden Twp.	190	12	166	0	69	88	5	1	2	79	83	57	104	54	111	29	136	—	—
Bancroft Twp.	704	72	646	2	310	308	18	4	20	327	286	256	377	266	369	203	437	—	—
Bath Twp.	268	34	238	1	98	132	2	1	7	103	122	88	143	101	127	73	160	—	—
Carlston Twp.	219	15	191	1	85	92	10	1	11	86	88	69	115	66	124	43	145	—	—
Clarks Grove	382	66	347	0	172	159	7	0	8	169	162	136	201	137	203	128	212	—	—
Conger	82	9	79	0	45	26	3	0	5	44	26	43	33	40	39	30	49	—	—
Emmons	283	42	241	0	131	92	9	1	10	122	101	108	124	98	136	85	153	—	—
Freeborn	176	21	165	0	82	70	5	0	10	81	67	73	86	65	96	43	116	—	—
Freeborn Twp.	183	16	166	1	86	59	13	1	9	98	56	86	75	90	73	67	95	—	—
Freeman Twp.	323	277	294	0	138	130	19	2	8	130	145	120	164	109	185	85	209	—	—
Geneva	227	43	215	1	114	90	3	0	16	101	92	93	116	115	95	74	136	—	—
Geneva Twp.	227	37	221	0	85	117	15	2	5	92	117	80	135	79	136	65	152	—	—
Glenville	436	78	382	0	224	132	17	0	14	245	110	183	177	199	171	152	223	—	—
Hartland	196	29	193	0	84	89	8	2	10	91	89	73	112	81	105	70	117	—	—
Hartland Twp.	170	20	157	0	68	75	10	0	6	74	74	60	95	63	94	45	112	—	—
Hayward	155	31	137	1	77	46	9	1	5	81	46	74	62	69	66	57	76	—	—
Hayward Twp.	256	33	245	0	116	119	4	0	14	129	99	103	137	95	148	71	171	—	—
Hollandale	181	0	144	0	34	106	3	0	4	39	99	27	116	28	111	29	110	—	—
London Twp.	194	26	177	0	81	88	7	2	7	84	81	68	105	57	119	52	121	—	—
Manchester	39	7	26	1	16	6	0	1	1	20	3	18	6	17	9	19	7	—	—
Manchester Twp.	283	33	266	0	140	108	7	2	10	137	113	111	149	118	145	87	177	—	—
Mansfield Twp.	193	16	179	0	81	87	3	0	7	77	90	60	110	78	95	58	116	—	—
Moscow Twp.	344	54	344	1	175	148	7	2	13	179	143	144	193	145	195	132	205	—	—
Myrtle	39	1	26	0	19	6	0	0	0	20	6	15	11	18	8	13	13	—	—
Newry Twp.	303	32	240	2	96	123	10	0	1	108	128	87	144	106	132	93	145	—	—
Nunda Twp.	232	21	202	0	112	76	8	0	6	104	86	90	106	88	113	77	123	—	—
Oakland Twp.	273	26	243	2	128	103	5	3	5	127	100	101	131	94	141	92	139	—	—
Pickere Lake Twp.	453	55	433	1	204	214	11	0	19	202	205	162	264	160	265	118	311	—	—
Riceland Twp.	295	21	248	2	102	118	16	1	9	104	123	83	158	88	157	75	169	—	—
Shell Rock Twp.	256	23	206	0	112	84	6	0	3	117	84	92	106	84	120	83	119	—	—
Twin Lakes	88	12	76	0	44	27	4	0	1	53	21	37	37	43	33	37	39	—	—
County: Totals:	18,340	2,712	16,331	29	8,514	6,843	555	53	577	8,642	6,660	7,061	8,738	7,116	8,874	5,789	10,256	—	—
District: 27A Total	18,340	2,712	16,331	29	8,514	6,843	555	53	577	8,642	6,660	7,061	8,738	7,116	8,874	5,789	10,256	—	—
% Of Voters			100.00	0.18	52.13	41.90	3.40	0.32	3.53	52.92	40.78	43.24	53.51	43.57	54.34	35.45	62.80	—	—

chapter Eight

Minnesota Votes

DISTRICT 27B
County
MOWER

Precinct

	VOTER REGISTRATION			U.S. PRES./ VICE PRES.				U.S. SENATOR				U.S. REP. DIST. 1		STATE SENATOR		STATE REP.			
	# of Persons Registered at 7 am	# of New Registrations Election Day	Total Number of Persons Voting in the Precinct	CP PHILLIPS AND FRAZIER	DFL GORE AND LIEBERMAN	R BUSH AND CHENEY	GP NADER AND LADUKE	CP DAVID SWAN	IP JAMES (JIM) GIBSON	DFL MARK DAYTON	R ROD GRAMS	DFL MARY RIEDER	R GIL GUTKNECHT	DFL PAT PIPER	R GRACE SCHWAB	DFL TONY SAMUDIO	R DAN DORMAN	DFL ROBERT J LEIGHTON	R JEFF ANDERSON
Adams	480	66	443	0	265	154	14	1	5	263	154	212	215	238	198	—	—	231	199
Adams Twp.	252	18	230	0	123	90	9	1	1	127	97	98	128	99	127	—	—	101	122
Austin Twp.	772	74	710	1	417	248	36	3	14	438	242	375	311	330	370	—	—	339	362
Austin W-1 P-1	1,938	285	1,684	6	977	580	62	7	47	1,001	545	843	736	880	728	—	—	917	695
Austin W-1 P-2	1,968	310	1,725	5	1,004	595	59	6	44	1,063	538	857	769	841	820	—	—	902	771
Austin W-2 P-1	2,331	330	2,063	1	1,158	769	80	4	45	1,197	749	980	982	948	1,066	—	—	988	1,030
Austin W-2 P-2	2,438	323	2,191	3	1,179	878	73	7	67	1,222	820	976	1,097	918	1,213	—	—	958	1,166
Austin W-3 P-1	1,697	334	1,540	1	1,066	371	62	2	39	1,089	346	973	475	927	575	—	—	929	570
Austin W-3 P-2	1,785	223	1,629	5	1,105	423	56	4	35	1,131	412	931	620	865	724	—	—	904	691
Brownsdale	433	47	358	0	198	140	15	0	10	203	139	151	196	161	190	—	—	162	191
Dexter	188	30	177	1	100	66	9	0	7	100	64	90	81	93	80	—	—	94	79
Dexter Twp.	160	21	151	0	56	82	7	0	2	62	81	53	91	57	89	—	—	54	94
Elkton	84	12	78	0	43	32	3	0	4	38	35	35	39	52	26	—	—	39	39
Lansing Twp.	728	98	669	2	406	226	30	5	11	405	236	348	299	313	347	—	—	347	321
Lyle	304	51	289	1	182	90	6	2	4	166	101	153	114	157	118	—	—	153	124
Lyle Twp.	225	23	208	0	108	87	11	4	4	111	87	97	107	94	111	—	—	81	126
Mapleview	98	9	77	0	60	10	2	0	3	56	12	55	17	52	19	—	—	54	19
Marshall Twp.	210	24	192	1	86	91	6	0	2	93	93	74	111	72	118	—	—	63	127
Nevada Twp.	207	16	199	0	112	76	7	3	9	122	63	99	95	86	112	—	—	93	106
Red Rock Twp.	465	70	428	0	234	170	17	0	8	234	170	188	217	183	233	—	—	181	236
Rose Creek	228	28	206	1	134	60	7	1	5	139	60	111	87	119	86	—	—	128	78
Udolpho Twp.	268	28	249	0	134	93	17	1	13	139	90	106	132	106	137	—	—	118	130
Waltham	104	21	96	0	56	34	1	0	1	63	31	57	37	62	33	—	—	61	33
Waltham Twp.	233	26	211	0	87	106	9	0	8	89	107	72	131	77	131	—	—	87	118
Windom Twp.	337	38	300	0	184	98	14	0	6	195	92	146	143	125	172	—	—	130	167
County Totals:	17,933	2,505	16,103	28	9,474	5,569	612	51	394	9,746	5,364	8,080	7,230	7,855	7,823	—	—	8,114	7,594
District: 27B Total	17,933	2,505	16,103	28	9,474	5,569	612	51	394	9,746	5,364	8,080	7,230	7,855	7,823	—	—	8,114	7,594
% Of Voters			100.00	0.17	58.83	34.58	3.80	0.32	2.45	60.52	33.31	50.18	44.90	48.58	48.58	—	—	50.39	47.16
District: 27 Total	36,273	5,217	32,434	57	17,988	12,412	1,167	104	971	18,388	12,024	15,141	15,968	14,971	16,697	5,789	10,256	8,114	7,594
% Of Voters			100.00	0.18	55.46	38.27	3.60	0.32	2.99	56.69	37.07	46.68	49.23	46.16	51.48	17.85	31.62	25.02	23.41

	VOTER REGISTRATION			U.S. PRES./ VICE PRES.				U.S. SENATOR				U.S. REP. DIST. 1		STATE SENATOR		STATE REP.		
	# of Persons Registered at 7 am	# of New Registrations Election Day	Total Number of Persons Voting in the Precinct	CP PHILLIPS AND FRAZIER	DFL GORE AND LIEBERMAN	R BUSH AND CHENEY	GP NADER AND LADUKE	CP DAVID SWAN	IP JAMES (JIM) GIBSON	DFL MARK DAYTON	R ROD GRAMS	DFL MARY RIEDER	R GIL GUTKNECHT	DFL FRED KNUDSEN	R DICK DAY	DFL PETE CONNOR	R CONNIE RUTH	R STEVE SVIGGUM
DISTRICT 28A																		
County STEELE																		
Precinct																		
Clinton Falls Twp.	258	45	240	1	79	133	21	1	15	86	133	79	150	80	155	106	131	—
Deerfield Twp.	309	34	274	0	93	159	18	1	19	96	155	84	180	96	171	97	166	—
Meriden Twp.	369	52	340	1	144	173	10	3	12	135	181	123	206	119	211	157	173	—
Owatonna Twp.	412	61	373	0	147	198	11	0	15	155	196	128	238	108	257	194	175	—
Owatonna W-1 P-1	1,274	136	1,049	2	421	570	41	9	58	410	544	377	633	332	694	448	578	—
Owatonna W-1 P-2	1,485	273	1,427	3	616	745	44	2	67	638	688	566	824	462	929	635	768	—
Owatonna W-2 P-1	1,153	168	1,041	0	402	580	36	2	46	416	554	355	651	319	694	470	556	—
Owatonna W-2 P-2	1,602	289	1,463	0	596	758	80	5	85	612	707	520	879	492	932	671	759	—
Owatonna W-3 P-1	788	210	648	0	321	267	38	0	39	309	264	285	321	287	330	311	315	—
Owatonna W-3 P-2	1,059	215	938	0	440	436	36	3	49	410	429	388	504	347	560	437	478	—
Owatonna W-4 P-1	1,077	145	912	1	381	453	58	4	43	396	439	350	519	318	572	446	449	—
Owatonna W-4 P-2	1,242	162	1,044	6	450	521	36	2	47	456	491	381	603	344	657	483	537	—
Owatonna W-5 P-1	1,388	289	1,254	1	489	668	59	1	73	461	662	460	744	425	797	530	694	—
Owatonna W-5 P-2	972	276	993	1	409	519	43	16	35	427	496	390	573	369	607	474	507	—
County: Totals:	13,388	2,355	11,996	16	4,988	6,180	531	49	603	5,007	5,939	4,486	7,025	4,098	7,566	5,459	6,286	—
WASECA																		
Blooming Grove Twp.	342	39	287	0	110	142	23	1	29	105	142	94	176	92	177	118	164	—
Iosco Twp.	338	37	296	0	118	162	13	0	23	99	169	102	189	108	183	128	160	—
St. Mary Twp.	277	48	276	1	105	157	7	0	18	112	137	98	170	93	167	99	165	—
Waseca W-1 P-A	757	148	682	1	300	324	38	4	31	308	318	266	388	237	420	325	340	—
Waseca W-1 P-B	687	140	566	2	256	264	23	5	26	256	261	222	309	205	329	274	270	—
Waseca W-2 P-A	1,212	236	1,138	1	475	592	55	1	61	490	555	426	674	388	711	486	622	—
Waseca W-2 P-B	313	48	257	0	118	120	15	0	12	107	125	105	142	87	163	122	129	—
Waseca W-3 P-A	512	113	479	1	220	215	20	2	29	222	208	195	258	189	270	225	241	—
Waseca W-3 P-B	853	141	742	1	323	353	39	2	40	325	354	305	416	272	450	365	356	—
Woodville Twp.	826	103	758	0	257	468	16	1	37	251	452	218	514	185	553	260	484	—
County: Totals:	6,117	1,053	5,481	7	2,282	2,797	249	16	306	2,275	2,721	2,031	3,236	1,856	3,423	2,402	2,931	—
District: 28A Total	19,505	3,408	17,477	23	7,270	8,977	780	65	909	7,282	8,660	6,517	10,261	5,954	10,989	7,861	9,217	—
% Of Voters			100.00	0.13	41.60	51.36	4.46	0.37	5.20	41.67	49.55	37.29	58.71	34.07	62.88	44.98	52.74	—

chapter Eight

Minnesota Votes

DISTRICT 28B
County
DODGE

Precinct

Ashland Twp.	222	33	206	0	70	120	6	0	4	65	127	54	143	66	131	—	—	178
Canisteo Twp.	391	59	361	1	124	196	18	0	7	153	178	101	233	122	210	—	—	298
Claremont	267	43	204	1	89	99	8	0	4	84	103	76	116	69	131	—	—	174
Claremont Twp.	228	39	206	0	76	114	11	1	11	71	117	64	132	61	137	—	—	188
Concord Twp.	379	37	311	1	130	162	12	0	13	134	155	100	203	112	195	—	—	280
Dodge Center	1,017	183	829	1	348	422	25	5	19	367	403	293	491	301	486	—	—	693
Ellington Twp.	186	10	144	0	50	81	5	3	5	54	77	41	96	34	103	—	—	126
Hayfield	798	137	639	1	346	257	15	1	15	342	253	272	342	260	347	—	—	535
Hayfield Twp.	255	21	211	0	96	103	5	1	11	90	106	63	140	72	134	—	—	193
Kasson P-East	837	198	733	1	305	378	29	3	20	335	361	249	461	266	437	—	—	646
Kasson P-West	1,434	297	1,530	6	531	621	48	8	34	564	596	432	764	436	728	—	—	1,078
Mantorville	599	104	528	0	214	269	26	3	17	211	275	174	333	171	339	—	—	468
Mantorville Twp.	869	141	788	0	284	457	38	3	41	273	447	224	545	232	526	—	—	722
Milton Twp.	375	59	358	0	141	191	11	1	19	147	177	122	224	139	198	—	—	315
Ripley Twp.	111	20	91	0	29	54	6	0	7	22	63	21	71	20	75	—	—	88
Wasioja Twp.	503	73	428	1	143	242	22	1	18	156	240	123	288	141	265	—	—	382
West Concord	442	67	326	2	167	195	12	3	17	170	186	159	221	124	254	—	—	340
Westfield Twp.	242	30	220	0	97	105	15	1	9	95	107	82	129	102	113	—	—	183
County: Totals:	9,155	1,551	8,113	15	3,240	4,066	312	34	271	3,333	3,971	2,650	4,932	2,728	4,809	—	—	6,887

GOODHUE

Cherry Grove Twp.	227	18	196	0	76	103	13	2	13	79	97	74	113	87	102	—	—	165
Holden Twp.	311	26	249	0	78	146	19	2	19	69	152	76	162	74	165	—	—	227
Kenyon	1,047	145	895	1	404	413	49	5	41	366	448	316	529	314	536	—	—	807
Kenyon Twp.	257	26	230	1	73	145	9	0	8	71	145	74	147	67	153	—	—	209
Roscoe Twp.	424	43	390	0	146	218	15	2	18	138	216	132	241	151	214	—	—	335
Wanamingo	592	81	540	4	186	309	21	4	28	187	307	152	360	194	306	—	—	493
Wanamingo Twp.	305	19	254	1	76	160	8	2	7	78	162	65	174	76	162	—	—	228
County: Totals:	3,163	358	2,754	7	1,039	1,494	134	17	134	988	1,527	889	1,726	963	1,638	—	—	2,464

OLMSTED

Byron	1,709	421	1,611	2	669	852	47	2	42	732	794	571	976	582	939	—	—	1,409
Kalmar Twp.	711	101	686	0	239	390	36	2	36	254	363	213	438	260	390	—	—	576
County: Totals:	2,420	522	2,297	2	908	1,242	83	4	78	986	1,157	784	1,414	842	1,329	—	—	1,985

STEELE

Aurora Twp.	335	51	308	2	110	176	10	3	10	113	171	99	196	88	213	—	—	265
Berlin Twp.	272	31	240	0	89	141	4	0	10	92	134	75	156	94	139	—	—	207
Blooming Prairie	1,094	208	978	3	558	353	30	1	30	563	355	459	490	472	478	—	—	822
Blooming Prairie Twp.	281	43	257	0	117	124	9	3	9	125	112	106	142	109	144	—	—	215
Ellendale	369	54	296	0	151	128	10	1	12	152	122	116	170	155	133	—	—	247
Havana Twp.	349	33	306	1	112	180	9	0	10	104	180	94	205	84	215	—	—	266
Lemond Twp.	286	41	254	0	84	141	20	0	15	89	145	81	162	82	162	—	—	217
Medford	546	95	485	0	210	244	18	1	31	216	222	184	277	190	283	—	—	418

Medford Twp.	315	58	280	0	101	158	15	5	10	99	154	100	171	106	168	—	—	236
Merton Twp.	233	23	195	0	77	94	13	2	13	79	97	77	111	68	122	—	—	165
Somerset Twp.	460	70	414	0	179	207	19	2	15	184	203	166	240	156	251	—	—	322
Summit Twp.	251	33	236	0	124	97	9	1	9	123	98	101	128	115	116	—	—	191
County: Totals:	4,791	740	4,249	6	1,912	2,043	166	19	174	1,939	1,993	1,658	2,448	1,719	2,424	—	—	3,571
WASECA																		
Olisco Twp.	337	44	306	2	89	188	20	3	21	106	171	94	205	85	218	—	—	272
County: Totals:	337	44	306	2	89	188	20	3	21	106	171	94	205	85	218	—	—	272
District: 28B Total	19,866	3,215	17,719	32	7,188	9,033	715	77	678	7,352	8,819	6,075	10,725	6,337	10,418	—	—	15,179
% Of Voters			100.00	0.18	40.57	50.98	4.04	0.43	3.83	41.49	49.77	34.29	60.53	35.76	58.80	—	—	85.67
District: 28 Total	39,371	6,623	35,196	55	14,458	18,010	1,495	142	1,587	14,634	17,479	12,592	20,986	12,291	21,407	7,861	9,217	15,179
% Of Voters			100.00	0.16	41.08	51.17	4.25	0.40	4.51	41.58	49.66	35.78	59.63	34.92	60.82	22.33	26.19	43.13

DISTRICT 29A **County** **DAKOTA**

Precinct	VOTER REGISTRATION		U.S. PRES./ VICE PRES.		U.S. SENATOR		U.S. REP. DIST. 1		U.S. REP. DIST. 6		STATE SENATOR		STATE REP.									
	# of Persons Registered at 7 am	# of New Registrations Election Day	Total Number of Persons Voting in the Precinct	CP PHILLIPS AND FRAZIER	DFL GORE AND LIEBERMAN	R BUSH AND CHENEY	GP NADER AND LA DUKE	CP DAVID SWAN	IP JAMES (JIM) GIBSON	DFL MARK DAYTON	R ROD GRAMS	DFL MARY RIEDER	R GIL GUTKNECHT	CP RALPH A. HUBBARD	DFL BILL LUTHER	R JOHN KLINE	DFL STEVEN L. MURPHY	R PETER T. PONCELET	DFL DON MAY	R JERRY DEMPSEY	DFL KATHERINE C. SPEER	R MIKE OSSKOPP
Hastings W-1	2,987	583	2,376	7	1,251	952	120	14	158	1,164	950	—	—	74	1,272	948	1,400	782	785	1,463	—	—
Hastings W-2	2,311	380	1,915	3	951	841	90	13	114	934	801	—	—	59	977	824	1,118	670	650	1,185	—	—
Hastings W-3	2,412	312	2,067	4	1,020	939	81	5	139	965	903	—	—	45	1,054	916	1,218	746	606	1,392	—	—
Hastings W-4	2,717	468	2,544	3	1,209	1,197	113	3	129	1,191	1,183	—	—	35	1,256	1,189	1,492	951	767	1,712	—	—
Ravenna Twp. P-1	853	110	718	2	331	331	40	2	58	327	319	—	—	23	376	308	423	271	192	499	—	—
Ravenna Twp. P-2	557	61	506	1	206	252	35	3	34	214	244	212	261	—	—	—	281	206	157	324	—	—
County: Totals:	11,837	1,914	10,126	20	4,968	4,512	479	40	632	4,795	4,400	212	261	236	4,935	4,185	5,932	3,626	3,157	6,575	—	—

GOODHUE																						
Red Wing W-1 P-1	398	67	331	0	163	142	17	0	23	161	132	145	164	—	—	—	209	111	108	210	—	—
Red Wing W-1 P-2	877	92	750	1	351	338	34	0	32	352	335	318	395	—	—	—	447	269	229	490	—	—
Red Wing W-1 P-3	1,156	126	948	0	477	410	46	5	37	480	407	420	495	—	—	—	625	306	335	589	—	—
Red Wing W-2 P-1	375	65	293	0	164	95	16	2	21	159	91	147	118	—	—	—	184	94	115	157	—	—
Red Wing W-2 P-2	819	108	692	0	336	296	39	3	35	321	301	292	351	—	—	—	429	231	225	434	—	—
Red Wing W-2 P-3	1,257	147	1,030	0	523	438	39	1	44	528	424	456	530	—	—	—	670	338	341	656	—	—
Red Wing W-3 P-1	637	84	498	0	256	191	35	1	31	247	192	233	233	—	—	—	308	162	165	297	—	—
Red Wing W-3 P-2	718	71	583	2	305	244	26	0	25	300	240	281	277	—	—	—	376	191	213	352	—	—
Red Wing W-3 P-3	1,508	205	1,270	0	579	614	53	3	52	595	579	509	715	—	—	—	771	464	365	857	—	—
Red Wing W-4 P-1	500	68	364	0	207	130	17	0	17	214	125	197	148	—	—	—	253	106	151	209	—	—
Red Wing W-4 P-2	801	114	572	0	322	201	28	1	30	319	207	278	251	—	—	—	373	176	224	324	—	—
Red Wing W-4 P-3	696	90	590	0	309	225	41	3	39	304	224	297	271	—	—	—	408	169	215	357	—	—
Welch Twp.	461	52	399	5	162	200	20	7	31	169	174	152	223	—	—	—	220	166	117	269	—	—
County: Totals:	10,203	1,289	8,320	8	4,154	3,524	411	26	417	4,149	3,431	3,725	4,171	—	—	—	5,273	2,783	2,803	5,201	—	—
District: 29A Total	22,040	3,203	18,446	28	9,122	8,036	890	66	1,049	8,944	7,831	3,937	4,432	236	4,935	4,185	11,205	6,409	5,960	11,776	—	—
% Of Voters			100.00	0.15	49.45	43.57	4.82	0.36	5.69	48.49	42.45	21.34	24.03	1.28	26.75	22.69	60.74	34.74	32.31	63.84	—	—

chapter Eight

Minnesota Votes

DISTRICT 29B
County
GOODHUE

Precinct

Belle Creek Twp.	248	40	240	0	98	121	12	1	9	105	119	88	143	—	—	—	91	145	—	—	94	136
Bellechester	72	17	67	0	32	28	3	0	4	28	32	25	39	—	—	—	23	41	—	—	21	44
Belvidere Twp.	238	29	214	1	62	132	9	2	16	51	140	36	171	—	—	—	52	161	—	—	33	177
Featherstone Twp.	538	42	472	0	214	225	24	0	31	215	218	190	261	—	—	—	252	210	—	—	166	282
Florence Twp.	830	109	741	2	297	377	42	1	43	300	376	279	429	—	—	—	322	388	—	—	257	458
Goodhue	485	47	371	0	106	227	20	1	18	127	214	102	251	—	—	—	110	251	—	—	88	264
Goodhue Twp.	301	36	255	0	53	189	6	1	9	59	184	53	194	—	—	—	58	196	—	—	51	199
Hay Creek Twp.	530	43	464	1	191	238	15	0	20	195	240	183	266	—	—	—	263	191	—	—	177	269
Lake City	346	105	353	2	155	174	12	1	7	170	162	147	184	—	—	—	176	163	—	—	119	215
Minneola Twp.	365	54	354	0	135	208	9	1	20	133	194	107	235	—	—	—	142	201	—	—	101	237
Pine Island P-1	1,228	261	1,122	1	506	541	39	1	58	504	521	426	659	—	—	—	539	545	—	—	449	633
Pine Island Twp.	351	42	325	1	108	200	7	1	15	108	191	91	226	—	—	—	122	195	—	—	101	215
Vasa Twp.	516	64	452	1	211	195	32	2	30	209	200	206	221	—	—	—	248	192	—	—	218	215
Wacouta Twp.	291	31	260	0	128	124	7	0	10	119	126	116	134	—	—	—	163	90	—	—	109	140
Zumbrota P-1	777	139	710	1	313	358	26	1	26	310	358	268	428	—	—	—	310	383	—	—	250	435
Zumbrota P-2	830	122	673	1	304	318	33	3	39	302	311	261	394	—	—	—	307	352	—	—	225	422
Zumbrota Twp.	344	48	318	0	110	187	7	3	13	119	172	95	210	—	—	—	128	179	—	—	88	219
County: Totals:	8,290	1,229	7,391	11	3,023	3,842	303	19	368	3,054	3,758	2,673	4,445	—	—	—	3,306	3,883	—	—	2,547	4,560

WABASHA

Bellechester	25	1	23	0	6	14	3	0	1	10	12	6	14	—	—	—	2	20	—	—	6	16
Chester Twp	242	25	223	0	73	136	9	0	8	86	126	76	141	—	—	—	72	146	—	—	71	145
Elgin City	396	79	370	0	147	191	20	2	17	156	177	143	209	—	—	—	178	163	—	—	162	184
Elgin Twp.	480	59	430	1	154	252	12	0	17	179	224	127	284	—	—	—	207	198	—	—	160	247
Gillford Twp.	279	41	250	0	73	148	23	0	15	81	146	73	168	—	—	—	85	155	—	—	61	175
Glasgow Twp.	147	15	141	0	56	70	6	0	5	65	65	55	81	—	—	—	73	65	—	—	57	80
Greenfield Twp.	835	107	750	0	343	351	29	2	33	349	333	311	405	—	—	—	409	314	—	—	281	439
Hammond	94	10	80	1	34	32	4	0	3	41	29	36	37	—	—	—	46	26	—	—	44	25
Highland Twp.	271	50	265	0	106	134	12	0	11	124	123	107	143	—	—	—	156	95	—	—	90	160
Hyde Park Twp.	138	30	128	0	54	58	11	2	5	56	60	55	67	—	—	—	66	59	—	—	60	63
Kellogg	267	49	246	1	122	98	10	2	9	127	94	112	114	—	—	—	149	86	—	—	106	124
Lake City P-1	860	154	733	0	342	305	55	1	22	354	317	298	394	—	—	—	374	328	—	—	246	456
Lake City P-2	843	119	733	1	338	300	55	4	44	350	296	316	370	—	—	—	346	345	—	—	255	424
Lake City P-3	814	144	750	0	344	342	39	1	23	348	349	291	421	—	—	—	357	365	—	—	230	473
Lake Twp.	244	30	214	0	95	99	14	0	11	85	113	82	123	—	—	—	100	108	—	—	68	141
Mazeppa City	439	79	377	2	160	183	16	2	14	171	180	140	213	—	—	—	147	217	—	—	126	231
Mazeppa Twp.	396	41	356	0	112	214	11	1	15	133	193	108	224	—	—	—	118	209	—	—	107	227
Millville	101	24	96	0	39	45	6	0	3	40	46	32	54	—	—	—	46	44	—	—	37	52
Minneiska City	38	7	41	0	15	23	2	0	1	14	25	14	27	—	—	—	15	24	—	—	13	24
Minneiska Twp.	108	24	105	0	43	48	11	0	2	44	50	42	59	—	—	—	50	44	—	—	46	48
Mount Pleasant Twp.	216	34	208	0	66	123	8	1	11	74	115	54	145	—	—	—	69	132	—	—	48	149
Oakwood Twp.	181	40	177	1	71	86	8	1	7	74	90	63	106	—	—	—	100	73	—	—	62	110
Pepin Twp.	247	28	234	0	123	78	26	1	9	130	84	116	106	—	—	—	143	80	—	—	91	132
Plainview P-1	908	138	740	3	290	397	18	2	13	318	375	237	463	—	—	—	354	343	—	—	224	462
Plainview P-2	730	111	638	0	238	353	18	2	24	257	324	212	398	—	—	—	315	299	—	—	193	413

Plainview Twp.	264	46	250	0	74	155	9	0	9	93	139	69	172	—	—	—	110	131	—	—	68	174
Wabasha W-1	368	51	346	2	165	145	22	1	17	175	134	158	168	—	—	—	198	132	—	—	144	188
Wabasha W-2	597	74	562	1	281	229	32	3	27	290	226	258	285	—	—	—	332	212	—	—	220	327
Wabasha W-3	632	101	559	2	294	199	31	2	29	295	190	240	265	—	—	—	336	174	—	—	225	278
Watopa Twp.	149	24	147	0	59	62	17	0	5	67	66	52	85	—	—	—	85	53	—	—	50	89
West Albany Twp.	203	37	188	1	58	111	10	0	8	47	127	58	124	—	—	—	75	104	—	—	45	134
Zumbro Falls	111	19	85	1	31	34	11	0	3	34	42	29	46	—	—	—	36	43	—	—	32	47
Zumbro Twp.	426	69	378	0	116	230	13	3	11	133	218	108	259	—	—	—	130	234	—	—	110	248
County Totals:	12,049	1,860	10,823	17	4,522	5,245	571	33	432	4,800	5,088	4,078	6,170	—	—	—	5,279	5,021	—	—	3,738	6,485
District: 29B Total	20,339	3,089	18,214	28	7,545	9,087	874	52	800	7,854	8,846	6,751	10,615	—	—	—	8,585	8,904	—	—	6,285	11,045
% Of Voters			100.00	0.15	41.42	49.89	4.80	0.29	4.39	43.12	48.57	37.06	58.28	—	—	—	47.13	48.89	—	—	34.51	60.64
District: 29 Total	42,379	6,292	36,660	56	16,667	17,123	1,764	118	1,849	16,798	16,677	10,688	15,047	236	4,935	4,185	19,790	15,313	5,960	11,776	6,285	11,045
% Of Voters			100.00	0.15	45.46	46.71	4.81	0.32	5.04	45.82	45.49	29.15	41.04	0.64	13.46	11.42	53.98	41.77	16.26	32.12	17.14	30.13

DISTRICT 30A
County
OLMSTED

Precinct

Cascade Twp. P-5	5	0	4	0	1	3	0	0	0	2	2	1	3	1	3	0	4	—	—
Cascade Twp. P-6	0	0	0	0	0	0	0	0	0	0	0	0	0	0	0	0	0	—	—
Cascade Twp. P-7	2	0	2	0	1	0	1	1	0	1	0	1	0	2	0	2	0	—	—
Cascade Twp. P-8	3	1	2	0	1	1	0	0	0	2	0	2	0	1	1	2	0	—	—
Rochester Twp P-3	0	0	0	0	0	0	0	0	0	0	0	0	0	0	0	0	0	—	—
Rochester W-2 P-4	2,387	871	1,871	6	741	1,051	48	4	56	780	979	584	1,216	574	1,188	513	1,253	—	—
Rochester W-3 P-1	2,008	344	1,446	2	632	720	62	6	52	640	675	541	829	578	787	491	841	—	—
Rochester W-3 P-2	2,306	414	1,874	2	896	880	72	6	64	920	820	729	1,055	709	1,070	658	1,083	—	—
Rochester W-3 P-3	1,435	233	1,211	5	595	546	40	5	33	597	528	469	675	476	667	430	686	—	—
Rochester W-3 P-4	2,751	553	2,558	1	1,024	1,423	51	5	77	1,113	1,278	770	1,675	853	1,555	713	1,624	—	—
Rochester W-5 P-1	1,985	265	1,606	3	781	692	89	10	52	819	639	699	802	629	862	591	858	—	—
Rochester W-5 P-4	1,405	216	1,171	2	459	648	42	6	55	482	579	397	725	372	735	351	751	—	—
Rochester W-6 P-1	2,116	288	1,705	3	742	864	71	1	83	793	771	618	1,002	570	1,040	536	1,059	—	—
Rochester W-6 P-2	2,016	228	1,830	4	810	921	67	4	81	856	834	714	1,062	665	1,085	582	1,145	—	—
Rochester W-6 P-3	1,721	193	1,470	0	639	754	65	2	39	696	694	492	937	500	905	452	915	—	—
Rochester W-6 P-4	2,184	497	1,721	2	791	835	65	5	49	829	755	659	971	689	916	635	933	—	—
County Totals:	22,324	4,103	18,471	30	8,113	9,338	673	55	641	8,530	8,554	6,676	10,953	6,617	10,816	5,954	11,154	—	—
District: 30A Total	22,324	4,103	18,471	30	8,113	9,338	673	55	641	8,530	8,554	6,676	10,953	6,617	10,816	5,954	11,154	—	—
% Of Voters			100.00	0.16	43.92	50.55	3.64	0.30	3.47	46.18	46.31	36.14	59.30	35.82	58.56	32.23	60.39	—	—

chapter Eight

Minnesota Votes

DISTRICT 30B
County
OLMSTED

Precinct

Marion Twp. P-2	38	2	26	0	9	13	2	0	0	12	10	9	16	14	11	—	—	13	11
Rochester Twp P-2	4	2	3	0	2	1	0	0	1	1	0	2	1	2	1	—	—	1	2
Rochester W-1 P-2	1,150	208	902	1	418	435	30	2	30	439	390	344	510	355	496	—	—	414	444
Rochester W-1 P-3	1,371	265	1,110	2	611	420	59	4	45	615	388	530	499	559	483	—	—	574	467
Rochester W-2 P-1	2,139	353	1,658	3	804	725	83	9	69	859	643	726	823	620	923	—	—	766	775
Rochester W-2 P-2	3,819	503	3,355	2	1,416	1,746	140	9	134	1,530	1,575	1,336	1,884	825	2,374	—	—	1,273	1,917
Rochester W-4 P-1	1,448	320	1,129	1	579	465	60	3	44	612	411	526	541	458	591	—	—	561	486
Rochester W-4 P-2	997	226	767	4	396	304	44	5	23	420	270	355	355	345	352	—	—	388	304
Rochester W-4 P-3	1,427	265	1,148	1	627	445	51	9	42	639	414	539	551	544	560	—	—	640	460
Rochester W-4 P-4	1,106	320	861	1	427	377	40	4	39	422	343	369	424	405	404	—	—	420	385
Rochester W-5 P-2	2,250	327	1,940	2	911	922	75	1	88	945	840	817	1,049	734	1,121	—	—	937	922
Rochester W-5 P-3	2,299	225	2,011	0	868	1,050	62	3	72	905	962	711	1,230	564	1,356	—	—	790	1,117
County: Totals:	18,048	3,016	14,910	17	7,068	6,903	646	49	587	7,399	6,246	6,264	7,883	5,425	8,672	—	—	6,777	7,290
District: 30B Total	18,048	3,016	14,910	17	7,068	6,903	646	49	587	7,399	6,246	6,264	7,883	5,425	8,672	—	—	6,777	7,290
% Of Voters			100.00	0.11	47.40	46.30	4.33	0.33	3.94	49.62	41.89	42.01	52.87	36.38	58.16	—	—	45.45	48.89
District: 30 Total	40,372	7,119	33,381	47	15,181	16,241	1,319	104	1,228	15,929	14,800	12,940	18,836	12,042	19,488	5,954	11,154	6,777	7,290
% Of Voters			100.00	0.14	45.48	48.65	3.95	0.31	3.68	47.72	44.34	38.76	56.43	36.07	58.38	17.84	33.41	20.30	21.84

DISTRICT 31A
County
DODGE

Precinct

Vernon Twp.	366	44	304	0	130	147	15	1	10	158	127	124	169	157	132	245	—	—
County: Totals:	366	44	304	0	130	147	15	1	10	158	127	124	169	157	132	245	—	—
OLMSTED																		
Cascade Twp. P-1	1,741	267	1,639	4	615	943	55	2	76	652	876	510	1,086	545	985	1,338	—	—
Farmington Twp.	308	36	284	0	102	164	8	0	15	108	153	79	186	103	159	233	—	—
Haverhill Twp.	996	108	911	1	344	529	27	1	42	365	474	306	578	310	538	744	—	—
High Forest Twp.	652	46	568	0	185	352	16	1	13	199	338	150	402	118	430	531	—	—
Marion Twp. P-1	3,295	454	2,912	6	1,194	1,565	104	9	104	1,249	1,452	1,063	1,735	1,120	1,629	2,384	—	—

New Haven Twp.	741	114	706	0	298	369	29	2	28	309	352	231	452	282	390	599	—	—
Oronoco	555	73	475	1	193	258	19	2	25	183	257	167	296	183	266	393	—	—
Oronoco Twp.	1,185	189	1,077	2	387	640	33	3	43	408	589	359	674	371	631	853	—	—
Pine Island P-2	46	20	52	0	34	16	2	0	4	30	17	29	23	27	22	40	—	—
Pleasant Grove Twp.	461	49	416	1	165	213	22	3	18	158	219	125	269	120	275	361	—	—
Rochester Twp P-1	1,866	196	1,665	0	681	898	56	5	65	694	851	597	1,002	575	952	1,291	—	—
Rochester W-1 P-1	1,733	207	1,495	0	740	665	61	2	50	795	592	630	811	738	669	1,168	—	—
Rochester W-1 P-4	3,328	559	2,904	4	1,215	1,558	84	7	114	1,271	1,432	965	1,834	1,061	1,636	2,327	—	—
Rochester P-5	9	0	4	1	0	2	0	1	0	2	1	0	4	0	3	3	—	—
Rochester W-1 P-6	0	0	0	0	0	0	0	0	0	0	0	0	0	0	0	0	—	—
Rochester W-2 P-3	671	84	627	0	239	368	16	0	20	264	327	193	409	177	392	481	—	—
Rochester W-2 P-6	590	205	537	2	196	325	7	0	16	203	296	155	358	194	290	432	—	—
Rochester W-2 P-6	250	81	242	0	96	139	7	0	9	102	126	84	151	74	146	186	—	—
Rochester W-3 P-5	587	241	678	1	276	380	13	3	24	293	340	216	434	257	367	547	—	—
Rochester W-4 P-5	43	27	52	0	22	24	0	0	0	21	23	19	23	22	18	36	—	—
Rochester W-4 P-6	0	0	0	0	0	0	0	0	0	0	0	0	0	0	0	0	—	—
Rochester W-5 P-5	404	132	460	0	171	270	8	0	12	174	258	121	316	131	288	360	—	—
Rochester W-5 P-6	0	0	0	0	0	0	0	0	0	0	0	0	0	0	0	0	—	—
Rock Dell Twp.	375	45	334	2	134	176	14	0	11	130	187	109	215	107	219	299	—	—
Salem Twp.	630	67	564	0	248	282	24	4	29	232	285	205	337	204	334	476	—	—
Stewartville	2,848	544	2,487	5	1,032	1,334	72	7	75	1,064	1,281	808	1,594	793	1,618	2,308	—	—
County Totals:	23,314	3,745	21,089	30	8,568	11,470	677	52	793	8,906	10,726	7,121	13,189	7,512	12,257	17,390	—	—
District: 31A Total	23,680	3,789	21,393	30	8,698	11,617	692	53	803	9,064	10,853	7,245	13,358	7,669	12,389	17,635	—	—
% Of Voters			100.00	0.14	40.66	54.30	3.23	0.25	3.75	42.37	50.73	33.87	62.44	35.85	57.91	82.43	—	—

DISTRICT 31B
County
FILLMORE
Precinct

	# of Persons Registered at 7 am	# of New Registrations Election Day	Total Number of Persons Voting in the Precinct	CP PHILLIPS AND FRAZIER	DFL GORE AND LIEBERMAN	R BUSH AND CHENEY	GP NADER AND LADUIKE	CP DAVID SWAN	IP JAMES (JIM) GIBSON	DFL MARK DAYTON	R FOD GRAMS	DFL MARY RIEDER	R GILL GUTKNECHT	DFL DAVE BLANCHARD	R KENRIC SCHEVEL	R BILL KOUSLE	DFL AL HEIN	R GREGORY M. DAVIDS
Amherst Twp.	171	15	142	0	77	55	5	0	0	75	58	61	69	45	88	—	76	61
Arendahl Twp.	216	27	181	0	74	86	18	2	4	79	92	65	109	63	115	—	84	95
Beaver Twp.	138	18	118	0	65	49	3	0	1	56	58	48	67	32	82	—	36	77
Bloomfield Twp.	222	31	201	0	98	93	6	0	3	103	94	58	139	52	148	—	76	122
Bristol Twp.	200	25	160	0	87	51	14	1	10	74	70	65	88	33	124	—	87	72
Canton	199	27	178	0	100	69	4	0	4	105	60	78	94	64	108	—	107	67
Canton Twp.	163	23	142	0	75	62	3	1	1	70	68	56	82	50	90	—	77	59
Carimona Twp.	219	9	182	1	87	77	11	1	3	85	87	66	114	44	136	—	92	86
Carrollton Twp.	203	23	178	0	77	88	12	0	6	59	104	58	115	38	135	—	68	104
Chatfield	791	126	633	0	330	268	21	0	16	311	278	243	369	209	394	—	219	388
Chatfield Twp.	260	41	268	0	138	114	11	0	5	129	120	100	160	84	182	—	102	162
Fillmore Twp.	266	37	251	2	65	162	12	0	12	70	163	54	192	57	188	—	66	180
Forestville Twp.	252	13	212	0	84	117	5	0	3	86	117	69	136	55	154	—	89	117
Fountain	183	33	166	0	83	70	6	2	12	73	75	59	103	36	130	—	75	91
Fountain Twp.	206	25	191	0	64	115	6	0	4	73	108	44	143	36	151	—	76	111
Harmony	640	68	570	0	301	226	28	0	10	307	229	242	307	162	390	—	262	290
Harmony Twp.	200	21	175	0	90	74	7	0	3	88	77	75	94	49	126	—	87	83
Holt Twp.	145	15	136	0	62	64	5	1	8	53	69	46	85	44	87	—	75	59

chapter Eight		Minnesota Votes																
Jordan Twp.	216	41	220	1	95	130	6	2	4	84	124	63	150	54	161	—	73	137
Lanesboro	562	62	474	0	253	190	22	0	7	264	180	227	239	180	288	—	220	239
Mabel	487	40	376	0	224	125	13	2	5	206	145	176	184	149	217	—	196	172
Newburg Twp.	263	33	217	0	121	82	5	0	3	122	84	94	115	79	134	—	147	67
Ostrander	171	21	132	0	67	61	2	0	1	65	64	46	84	40	89	—	43	86
Pilot Mound Twp.	202	30	183	0	66	105	8	0	5	66	110	50	130	43	139	—	61	119
Preble Twp.	126	20	121	0	68	47	5	1	0	63	54	55	64	52	67	—	77	44
Preston Twp.	126	7	105	0	35	65	2	0	2	37	62	30	73	16	89	—	39	66
Preston W-1	281	39	241	0	140	87	7	0	6	135	90	108	127	85	155	—	131	109
Preston W-2	561	61	489	0	246	207	18	0	14	244	219	188	289	122	359	—	177	301
Spring Valley Twp.	337	46	289	0	119	150	12	1	7	114	159	94	187	88	197	—	103	181
Spring Valley W-1	762	116	638	1	299	300	20	1	14	306	301	238	386	209	425	—	198	432
Spring Valley W-2	625	119	559	2	276	254	13	1	9	288	246	225	311	191	357	—	186	356
Summer Twp.	248	42	239	0	89	140	3	0	6	91	136	64	168	55	180	—	64	169
Whalan	50	5	44	0	22	19	1	1	1	23	17	22	20	15	27	—	29	11
Wykoff	294	35	259	0	134	115	4	1	1	128	121	84	169	64	194	—	81	173
York Twp.	218	29	188	0	76	93	9	1	5	89	85	76	105	54	132	—	85	96
County: Totals:	10,203	1,323	8,858	7	4,287	4,010	327	19	195	4,221	4,124	3,327	5,267	2,649	6,038	—	3,664	4,982
MOWER																		
Bennington Twp.	97	15	92	0	43	47	0	0	2	41	47	30	61	32	60	—	29	62
Clayton Twp.	101	8	93	2	49	31	6	1	3	57	28	42	48	36	55	—	39	53
Frankford Twp.	229	33	203	0	79	117	5	0	3	80	115	63	138	48	153	—	57	144
Grand Meadow	558	92	482	0	230	232	14	1	11	236	223	187	282	169	303	—	164	306
Grand Meadow Twp.	181	24	180	0	98	77	2	1	3	96	76	66	108	60	116	—	52	124
Le Roy	558	56	473	0	259	193	10	4	10	280	163	195	262	170	291	—	169	294
Le Roy Twp.	227	15	188	0	97	81	3	1	2	98	85	70	115	55	129	—	51	132
Lodi Twp.	149	16	142	3	62	68	6	1	3	60	75	38	101	37	101	—	38	100
Pleasant Valley	172	8	137	0	53	77	6	2	5	52	73	45	87	47	88	—	49	85
Racine	224	28	194	0	81	102	7	0	6	77	107	58	131	62	129	—	63	127
Racine Twp.	258	25	231	1	68	155	4	2	1	75	146	57	168	49	177	—	52	169
Sargeant	48	4	39	0	13	25	1	0	1	14	23	11	28	14	25	—	8	30
Sargeant Twp.	185	23	147	1	61	83	0	2	1	56	85	57	86	63	80	—	62	80
Taopi	56	4	46	0	26	16	2	0	0	29	14	21	20	19	21	—	17	23
County: Totals:	3,043	351	2,647	7	1,219	1,304	66	15	51	1,251	1,260	940	1,635	861	1,728	—	850	1,729
OLMSTED																		
Chatfield	688	133	604	2	279	290	22	2	8	288	288	218	368	207	384	—	207	386
Dover	236	14	205	0	91	98	11	0	4	103	86	85	109	93	100	—	96	97
Dover Twp.	242	35	216	0	67	130	13	0	6	79	124	54	148	56	151	—	62	143
Elmira Twp.	226	30	197	0	87	104	1	0	5	85	100	68	123	63	132	—	72	123
Eyota	849	183	822	1	314	458	34	2	24	342	434	295	505	327	469	—	324	456
Eyota Twp.	278	27	242	1	69	157	10	0	3	75	153	61	177	60	172	—	77	156
Orion Twp.	375	56	318	1	119	178	12	1	8	120	177	92	218	88	219	—	114	192
Quincy Twp.	205	23	176	1	55	111	1	1	5	63	103	46	124	54	118	—	59	112
Viola Twp.	292	46	273	0	84	162	15	2	16	97	152	91	176	106	154	—	114	146
County: Totals:	3,391	547	3,053	6	1,165	1,688	119	8	79	1,252	1,617	1,010	1,948	1,054	1,899	—	1,125	1,811
WINONA																		
Saratoga Twp.	275	20	232	0	92	131	5	4	2	89	132	72	154	70	154	—	85	135
St. Charles	1,884	199	1,583	0	659	809	58	7	33	688	782	621	893	624	875	—	711	778
St. Charles Twp.	323	14	263	3	109	136	4	1	11	105	139	85	172	84	166	—	98	151
County: Totals:	2,482	233	2,078	3	860	1,076	67	12	46	882	1,053	778	1,219	778	1,195	—	894	1,064
District: 31B Total	19,119	2,454	16,636	23	7,531	8,078	579	54	371	7,606	8,054	6,055	10,069	5,342	10,860	—	6,533	9,586
% Of Voters			100.00	0.14	45.27	48.56	3.48	0.32	2.23	45.72	48.41	36.40	60.53	32.11	65.28	—	39.27	57.62
District: 31 Total	42,799	6,243	38,029	53	16,229	19,695	1,271	107	1,174	16,670	18,907	13,300	23,427	13,011	23,249	17,635	6,533	9,586
% Of Voters			100.00	0.14	42.68	51.79	3.34	0.28	3.09	43.83	49.72	34.97	61.60	34.21	61.13	46.37	17.18	25.21

DISTRICT 32A

County
WINONA

Precinct

Elba	128	13	107	0	54	44	2	0	0	60	37	51	45	58	40	67	30	---	---
Elba Twp.	179	17	159	1	66	81	4	0	11	70	71	63	90	65	87	74	76	---	---
Goodview P-1	885	92	785	1	388	328	50	3	19	373	347	319	430	282	485	485	273	---	---
Goodview P-2	941	202	812	0	384	354	44	4	23	397	336	328	435	345	444	472	304	---	---
Minneiska	57	6	51	0	24	19	6	0	4	27	18	22	26	18	32	27	23	---	---
Minnesota City	135	9	110	0	54	40	13	0	3	51	48	55	50	61	49	73	35	---	---
Mount Vernon Twp.	216	14	181	0	66	101	6	2	5	83	88	64	110	59	119	105	71	---	---
Rollingstone	406	48	363	1	147	190	18	1	6	162	180	134	217	143	212	228	124	---	---
Rollingstone Twp.	697	65	612	1	264	295	32	2	17	256	305	237	349	235	361	371	216	---	---
Whitewater Twp.	113	7	95	0	34	50	7	0	1	47	47	42	50	42	47	58	35	---	---
Winona W-1 P-1	594	109	502	2	259	194	25	5	12	260	195	243	231	222	259	346	135	---	---
Winona W-1 P-2	1,617	544	1,574	1	710	686	129	4	36	707	669	630	770	549	866	879	531	---	---
Winona W-1 P-3	961	365	872	3	400	359	79	6	19	389	367	360	415	335	468	488	314	---	---
Winona W-1 P-4	873	116	784	1	337	365	61	3	24	369	359	302	453	257	505	483	283	---	---
Winona W-2 P-1	800	141	684	1	367	246	50	4	17	361	272	344	302	329	342	458	213	---	---
Winona W-2 P-2	840	182	736	0	365	279	67	2	25	374	281	351	335	333	369	484	221	---	---
Winona W-2 P-3	814	184	699	1	382	231	61	7	24	377	235	362	294	336	341	470	200	---	---
Winona W-2 P-4	963	457	932	0	507	327	84	0	19	502	318	466	357	440	394	574	276	---	---
Winona W-3 P-1	872	456	874	2	458	268	110	5	41	451	270	444	329	439	368	540	260	---	---
Winona W-3 P-2	1,166	774	1,039	0	508	421	85	8	40	447	405	501	412	543	375	552	372	---	---
Winona W-3 P-3	609	228	577	2	299	212	54	1	21	279	200	265	247	243	272	338	182	---	---
Winona W-3 P-4	701	153	610	2	286	249	62	6	22	310	233	291	287	286	306	395	193	---	---
Winona W-4 P-1	789	209	706	1	356	256	60	5	19	350	267	336	318	352	332	463	213	---	---
Winona W-4 P-2	709	84	537	1	267	190	57	3	22	290	188	255	240	252	267	335	185	---	---
Winona W-4 P-3	730	182	628	1	356	193	54	3	23	369	186	344	249	318	287	425	180	---	---
Winona W-4 P-4	1,597	238	1,442	4	608	710	84	4	54	638	662	563	803	517	874	880	510	---	---
County: Totals:	18,392	4,895	16,471	26	7,946	6,688	1,304	78	507	7,999	6,584	7,372	7,844	7,059	8,501	10,070	5,455	---	---
District: 32A Total	18,392	4,895	16,471	26	7,946	6,688	1,304	78	507	7,999	6,584	7,372	7,844	7,059	8,501	10,070	5,455	---	---
% Of Voters			100.00	0.16	48.24	40.60	7.92	0.47	3.08	48.56	39.97	44.76	47.62	42.86	51.61	61.14	33.12	---	---

DISTRICT 32B

County
FILLMORE

Precinct

	# of Persons Registered at 7 am	# of New Registrations Election Day	Total Number of Persons Voting in the Precinct	CP PHILLIPS AND FRAZIER	DFL GORE AND LIEBERMAN	R BUSH AND CHENEY	GP NADER AND LADUKE	CP DAVID SWAN	IP JAMES (JIM) NOSBIS	DFL MARK DAYTON	R ROD GRAMS	DFL MARY RIEDER	R GIL GUTKNECHT	DFL JUDY GLOW	R BOB KIERLIN	DFL GENE PELONSKI, JR	R LINDA M SEPPANEN	DFL TOM MURPHY	R MICHELLE RIFENBERG
Norway Twp.	169	36	164	0	84	62	16	0	4	91	63	82	75	76	83	—	—	93	67

chapter Eight Minnesota Votes

Peterson	153	17	115	0	63	41	9	0	1	68	39	58	53	68	44	—	—	65	46
Rushford	858	181	789	0	405	336	40	3	15	416	324	363	401	410	353	—	—	443	320
Rushford Village	410	62	397	0	181	197	17	1	10	180	197	166	222	191	197	—	—	201	178
County: Totals:	1,590	296	1,465	0	733	636	82	4	30	755	623	669	751	745	677	—	—	802	611
HOUSTON																			
Black Hammer Twp.	172	20	160	0	64	82	9	0	2	68	83	63	92	66	92	—	—	80	77
Brownsville	298	56	304	0	142	122	26	0	12	139	125	131	144	161	123	—	—	166	128
Brownsville Twp.	230	36	207	0	83	106	13	0	9	79	103	76	120	86	114	—	—	80	123
Caledonia P-1	713	100	613	0	293	270	26	2	15	266	283	249	331	263	310	—	—	375	226
Caledonia P-2	899	151	812	3	355	391	34	5	21	346	400	291	483	323	448	—	—	477	328
Caledonia Twp.	372	29	308	0	126	157	14	0	8	120	173	88	214	93	204	—	—	176	129
Crooked Creek Twp.	171	21	147	0	64	77	1	3	5	56	70	56	84	60	75	—	—	67	74
Eitzen	134	24	130	0	45	78	4	0	3	43	74	35	92	42	84	—	—	57	72
Hokah	308	85	302	1	146	132	15	3	10	123	138	146	147	141	150	—	—	140	152
Hokah Twp.	325	44	306	0	143	152	8	0	2	131	159	124	172	130	166	—	—	135	165
Houston	640	112	530	0	214	275	22	3	8	227	250	184	309	207	303	—	—	281	236
Houston Twp.	280	22	237	1	87	122	19	0	3	78	143	76	152	72	161	—	—	123	112
Jefferson Twp.	68	4	59	1	21	36	0	0	0	23	30	18	40	22	32	—	—	31	25
La Crescent P-1	1,313	245	1,224	2	558	599	30	8	25	515	600	472	697	478	688	—	—	439	749
La Crescent P-2	1,196	284	1,186	0	600	510	52	5	36	543	522	557	579	564	568	—	—	521	632
La Crescent P-3	340	120	342	0	161	161	6	1	4	150	158	139	182	139	175	—	—	129	185
La Crescent Twp.	1,026	92	861	0	333	486	30	4	15	330	467	305	524	297	536	—	—	297	549
Mayville Twp.	217	27	210	1	91	110	4	1	1	96	106	78	124	81	120	—	—	132	76
Money Creek Twp.	309	49	272	0	106	138	14	0	4	113	137	97	161	112	150	—	—	125	139
Mound Prairie Twp.	380	49	327	1	128	172	18	3	4	132	172	129	182	135	179	—	—	147	175
Sheldon Twp.	178	17	151	0	54	88	4	0	7	50	86	41	104	50	97	—	—	63	85
Spring Grove	649	137	622	0	364	223	21	2	12	332	237	282	318	330	257	—	—	398	208
Spring Grove Twp.	249	33	226	0	74	134	8	1	1	83	140	68	155	82	138	—	—	99	122
Union Twp.	172	38	186	0	64	111	6	0	2	66	108	63	115	67	113	—	—	81	103
Wilmington Twp.	264	35	254	0	67	159	19	2	11	77	156	69	181	85	163	—	—	139	113
Winnebago Twp.	147	21	131	0	42	82	4	1	1	53	72	44	84	50	77	—	—	71	59
Yucatan Twp.	230	23	200	0	77	104	14	0	6	77	114	75	120	82	115	—	—	90	106
County: Totals:	11,280	1,874	10,307	10	4,502	5,077	421	44	227	4,316	5,106	3,956	5,906	4,218	5,638	—	—	4,919	5,148
WINONA																			
Altura	209	29	204	0	64	110	18	0	4	84	103	57	137	79	120	—	—	86	109
Dakota	180	54	191	3	89	82	12	3	3	92	72	95	82	92	89	—	—	101	76
Dresbach Twp.	264	39	233	0	92	122	11	3	4	84	120	86	127	86	132	—	—	79	141
Fremont Twp.	191	32	189	0	56	120	6	0	2	69	113	49	133	57	126	—	—	75	110
Hart Twp.	152	25	138	0	50	81	7	0	2	60	71	51	86	59	76	—	—	50	88
Hillsdale Twp.	314	71	284	0	123	121	25	2	5	140	126	120	155	137	141	—	—	132	140
Homer Twp.	881	84	767	0	311	377	52	4	27	310	389	297	436	288	463	—	—	298	432
Lewiston	758	118	692	3	295	339	30	3	27	330	303	277	385	280	389	—	—	321	341
New Hartford Twp.	464	66	422	0	167	215	28	4	7	173	209	156	243	144	262	—	—	173	235
Norton Twp.	302	41	282	1	100	149	20	3	5	92	164	82	189	104	166	—	—	107	167
Pleasant Hill Twp.	316	29	252	0	86	145	14	2	4	88	142	90	153	89	155	—	—	89	152
Richmond Twp.	416	65	367	1	151	183	26	5	11	141	186	141	208	130	230	—	—	139	210
Stockton	320	66	289	1	136	128	14	1	12	122	131	118	151	132	145	—	—	140	136
Utica	111	14	95	0	50	40	2	0	2	47	43	45	45	46	45	—	—	49	42
Utica Twp.	338	32	310	2	110	179	16	0	9	115	172	107	189	108	191	—	—	113	181
Warren Twp.	320	43	308	0	97	174	26	1	5	115	175	105	195	126	178	—	—	109	189
Wilson Twp.	733	56	649	1	230	362	32	2	17	236	355	223	403	198	432	—	—	225	385
Wisncoy Twp.	205	25	181	0	56	82	40	1	2	82	85	85	88	90	86	—	—	88	85
County: Totals:	6,474	889	5,853	12	2,263	3,009	379	34	148	2,380	2,959	2,184	3,405	2,245	3,426	—	—	2,374	3,219
District: 32B Total	19,344	3,059	17,625	22	7,498	8,722	882	82	405	7,451	8,688	6,809	10,062	7,208	9,741	—	—	8,095	8,978
% Of Voters		0.12	42.94	0.12	42.98	49.49	5.00	0.47	2.30	42.28	49.29	38.63	57.09	40.90	55.27	—	—	45.93	50.94
District: 32 Total	37,736	7,954	34,096	48	15,444	15,410	2,186	160	912	15,450	15,272	14,181	17,906	14,267	18,242	10,070	5,455	8,095	8,978
% Of Voters			100.00	0.14	45.30	45.20	6.41	0.47	2.67	45.31	44.79	41.59	52.52	41.84	53.50	29.53	16.00	23.74	26.33

	VOTER REGISTRATION			U.S. PRES./ VICE PRES.				U.S. SENATOR				U.S. REP. DIST. 3			STATE SENATOR		STATE REP.			
	# of Persons Registered at 7 am	# of New Registrations Election Day	Total Number of Persons Voting in the Precinct	CP PHILLIPS AND FRAZIER	DFL GORE AND LIEBERMAN	R BUSH AND CHENEY	GP NADER AND LADUKE	CP DAVID SWAN	IP JAMES (JIM) GIBSON	DFL MARK DAYTON	R ROD GRAMS	CP ARNE NISKA	DFL SUE SHUFF	R JIM RAMSTAD	DFL SAM GARST	R WARREN LIMMER	DFL CHERYL JOHNSON	R ARLON LINDNER	DFL SHERYL FRIEMAN	R RICH STANEK
DISTRICT 33A																				
County																				
HENNEPIN																				
Precinct																				
Champlin W-1 P-2	1,481	183	1,220	2	538	599	59	6	89	511	582	15	406	715	527	582	552	574	—	—
Champlin W-2 P-1	2,171	448	2,153	1	948	1,136	53	3	118	893	1,097	15	561	1,456	773	1,217	878	1,096	—	—
Corcoran P-1	1,791	276	1,664	1	564	1,018	62	12	97	553	967	21	429	1,111	538	1,005	570	976	—	—
Corcoran P-2	1,464	184	1,282	4	468	738	51	5	80	446	711	17	333	847	431	763	496	704	—	—
Dayton P-1	552	86	454	1	190	227	29	2	43	189	208	7	160	256	210	213	230	196	—	—
Dayton P-2	469	60	426	1	196	195	26	1	32	180	207	7	172	217	211	192	214	193	—	—
Dayton P-3	1,790	191	1,584	0	610	884	60	3	91	586	873	18	465	994	593	864	654	820	—	—
Hassan Twp. P-1	1,519	174	1,419	3	461	885	54	7	79	459	848	19	337	964	430	888	468	851	—	—
Maple Grove P- 1	2,586	290	2,276	5	1,096	1,052	107	5	140	1,020	1,052	25	678	1,414	920	1,143	999	1,055	—	—
Maple Grove P- 3	2,814	424	2,503	3	1,077	1,311	91	7	190	993	1,253	24	711	1,630	939	1,346	1,041	1,249	—	—
Maple Grove P- 5	3,081	588	3,063	0	1,114	1,857	76	3	184	1,076	1,746	13	621	2,272	875	1,951	1,049	1,757	—	—
Maple Grove P- 6	2,210	296	1,999	7	814	1,084	77	8	131	794	1,026	15	509	1,383	660	1,236	807	1,077	—	—
Maple Grove P-11	2,080	251	1,816	0	750	991	65	9	99	704	960	11	486	1,225	627	1,077	722	959	—	—
Maple Grove P-14	3,055	624	3,245	0	1,148	1,998	77	9	235	1,096	1,860	26	747	2,316	962	2,078	1,144	1,866	—	—
Rogers P-1	1,987	573	2,171	1	809	1,267	69	9	121	765	1,233	13	580	1,447	744	1,254	847	1,138	—	—
County: Totals:	29,050	4,648	27,275	29	10,783	15,242	956	89	1,729	10,265	14,623	246	7,195	18,247	9,440	15,809	10,671	14,511	—	—
WRIGHT																				
Dayton	30	2	27	0	22	3	2	0	6	20	0	1	16	6	22	4	23	3	—	—
County: Totals:	30	2	27	0	22	3	2	0	6	20	0	1	16	6	22	4	23	3	—	—
District: 33A Total	29,080	4,650	27,302	29	10,805	15,245	958	89	1,735	10,285	14,623	247	7,211	18,253	9,462	15,813	10,694	14,514	—	—
% Of Voters			100.00	0.11	39.58	55.84	3.51	0.33	6.35	37.67	53.56	0.90	26.41	66.86	34.66	57.92	39.17	53.16	—	—

			VOTER REGISTRATION			U.S. PRES./ VICE PRES.				U.S. SENATOR			U.S. REP. DIST. 3			STATE SENATOR		STATE REP.				
			# of Persons Registered at 7 am	# of New Registrations Election Day	Total Number of Persons Voting in the Precinct	CP PHILLIPS AND FRAZIER	DFL GORE AND LIEBERMAN	R BUSH AND CHENEY	GP NADER AND LA DUKE	CP DAVID SWAN	IP JAMES (JIM) GIBSON	DFL MARK DAYTON	R ROD GRAMS	CP ARNE NISKA	DFL SUE SHUFF	R JIM RAMSTAD	DFL SAM GARST	R WARREN LINMER	DFL CHERYL JOHNSON	R ARLON LINDNER	DFL SHERYL FRIEMAN	R RICH STANEK
DISTRICT 33B																						
County HENNEPIN																						
Precinct																						
Maple Grove P- 2			2,094	290	1,871	2	906	854	77	16	111	847	839	21	644	1,083	843	916	—	—	796	941
Maple Grove P- 4			2,154	258	1,902	2	825	983	70	7	121	805	933	19	536	1,229	724	1,019	—	—	632	1,109
Maple Grove P- 7			1,565	230	1,330	1	624	641	54	2	101	612	577	10	415	821	541	692	—	—	510	713
Maple Grove P- 8			1,762	305	1,568	0	738	759	54	5	110	687	730	8	490	972	638	842	—	—	596	862
Maple Grove P- 9			1,277	139	1,108	0	524	513	60	1	69	515	503	6	320	725	460	594	—	—	407	629

chapter Eight

Minnesota Votes

Maple Grove P-10	1,814	301	1,620	1	663	877	56	4	91	673	821	19	451	1,077	592	933	—	—	564	940
Maple Grove P-12	1,974	348	1,750	1	747	930	61	8	117	680	907	18	458	1,176	639	975	—	—	579	1,025
Maple Grove P-13	1,846	441	1,724	1	776	877	56	7	89	745	844	11	488	1,120	662	971	—	—	610	1,003
Plymouth W-4 P-15	1,983	278	1,816	1	863	890	52	3	110	809	851	7	457	1,261	708	976	—	—	661	1,000
Plymouth W-4 P-16	1,994	263	1,894	0	754	1,059	64	1	126	760	985	9	433	1,375	658	1,143	—	—	588	1,186
Plymouth W-4 P-19	2,046	516	1,798	2	883	811	83	4	128	836	775	13	540	1,110	754	904	—	—	725	927
Plymouth W-4 P-20	2,095	416	1,935	1	993	866	64	2	112	992	783	7	620	1,178	872	921	—	—	816	941
County: Totals:	22,604	3,785	20,316	12	9,216	10,060	751	60	1,285	8,961	9,548	148	5,852	13,127	8,091	10,886	—	—	7,484	11,276
District: 33B Total	22,604	3,785	20,316	12	9,296	10,060	751	60	1,285	8,961	9,548	148	5,852	13,127	8,091	10,886	—	—	7,484	11,276
% Of Voters			100.00	0.06	45.76	49.52	3.70	0.30	6.33	44.11	47.00	0.73	28.80	64.61	39.83	53.58	—	—	36.84	55.50
District: 33 Total	51,684	8,435	47,618	41	20,101	25,305	1,709	149	3,020	19,246	24,171	395	13,063	31,380	17,553	26,699	10,694	14,514	7,484	11,276
% Of Voters			100.00	0.09	42.21	53.14	3.59	0.31	6.34	40.42	50.76	0.83	27.43	65.90	36.86	56.07	22.46	30.48	15.72	23.68

DISTRICT 34A
County
HENNEPIN

Precinct

Greenfield P-1	1,224	224	1,197	0	404	724	50	4	72	360	743	—	—	—	—	23	289	817	372	756	958	—	—
Hanover P-1	215	28	204	0	84	98	16	0	15	76	107	—	—	—	—	4	65	122	80	102	143	—	—
Independence P-1	2,049	269	1,928	3	615	1,180	97	7	156	617	1,113	—	—	—	—	15	407	1,408	550	1,281	1,552	—	—
Minnetrista P-1	2,676	424	2,499	2	866	1,494	107	9	169	861	1,409	—	—	—	—	22	538	1,809	596	1,803	2,009	—	—
Mound P-1	616	80	552	1	249	271	20	3	35	253	248	—	—	—	—	3	151	358	158	367	446	—	—
Mound P-2	521	122	477	1	249	190	29	0	45	230	183	—	—	—	—	6	157	271	177	265	363	—	—
Mound P-3	1,803	321	1,640	6	681	812	126	5	113	647	827	—	—	—	—	16	496	1,023	591	955	1,304	—	—
Mound P-4	968	159	882	1	383	446	47	0	45	388	428	—	—	—	—	9	247	563	279	561	702	—	—
Mound P-5	1,055	176	995	0	407	520	53	0	55	411	503	—	—	—	—	14	285	637	299	645	793	—	—
Mound P-6	772	123	716	1	357	308	34	3	45	350	282	—	—	—	—	11	255	395	265	402	556	—	—
Rockford P-1	195	47	166	0	73	84	9	2	7	73	79	—	—	—	—	3	57	92	66	88	131	—	—
Spring Park P-1	974	529	933	1	414	454	52	5	62	403	427	—	—	—	—	4	282	566	312	544	679	—	—
St. Bonifacius P-1	1,089	207	1,081	2	380	635	52	5	64	389	586	—	—	—	—	10	292	676	343	642	818	—	—
County: Totals:	14,157	2,709	13,270	18	5,162	7,216	692	43	883	5,058	6,935	—	—	—	—	140	3,521	8,737	4,088	8,411	10,454	—	—
WRIGHT																							
Delano	2,139	386	1,899	3	699	1,080	74	6	108	681	1,048	5	58	761	981	—	—	—	663	1,109	1,484	—	—
Franklin Twp	1,694	166	1,519	5	496	909	68	6	93	514	884	5	28	575	878	—	—	—	507	946	1,243	—	—
Hanover	592	98	565	2	176	351	28	4	38	172	337	—	—	—	—	9	133	390	197	329	440	—	—
Rockford	1,664	395	1,450	2	591	753	72	9	111	555	738	—	—	—	—	20	473	869	589	764	1,106	—	—
Rockford Twp	2,077	239	1,822	5	679	1,001	96	13	146	663	948	23	62	803	880	—	—	—	715	1,007	1,433	—	—
County: Totals:	8,166	1,284	7,255	17	2,641	4,094	338	38	496	2,585	3,955	33	148	2,139	2,739	29	606	1,259	2,671	4,155	5,706	—	—
District: 34A Total	22,323	3,993	20,525	35	7,803	11,310	1,030	81	1,379	7,643	10,890	33	148	2,139	2,739	169	4,127	9,996	6,759	12,566	16,160	—	—
% Of Voters			100.00	0.17	38.02	55.10	5.02	0.39	6.72	37.24	53.06	0.16	0.72	10.42	13.34	0.82	20.11	48.70	32.93	61.22	78.73	—	—

DISTRICT 34B
County
HENNEPIN

Precinct

Long Lake P-1	1,306	153	1,113	0	525	507	68	1	82	523	475	—	—	—	—	19	306	711	415	615	—	488	525
Loretto P-1	377	62	360	1	125	221	9	0	25	132	192	—	—	—	—	2	91	241	127	204	—	126	194
Maple Plain P-1	1,129	214	1,007	2	389	540	57	3	68	381	522	—	—	—	—	11	265	655	331	592	—	385	526
Medina P-1	2,540	349	2,291	5	733	1,463	74	4	162	741	1,340	—	—	—	—	28	429	1,710	592	1,538	—	664	1,436
Orono P-1	1,267	164	1,136	1	355	725	47	4	73	374	661	—	—	—	—	13	183	887	256	812	—	335	717
Orono P-3	1,305	176	1,202	0	466	667	65	2	80	452	638	—	—	—	—	8	283	841	349	781	—	424	682
Orono P-4	1,680	180	1,483	0	509	890	71	4	123	511	816	—	—	—	—	7	266	1,147	370	1,035	—	455	925
Plymouth W-1 P-10A	1,887	277	1,833	1	749	1,022	50	5	120	724	954	—	—	—	—	16	379	1,357	563	1,113	—	594	1,088
Plymouth W-1 P-10B	1,403	226	1,305	1	571	686	37	6	89	558	623	—	—	—	—	6	344	887	464	735	—	474	717
Plymouth W-1 P-1A	1,662	397	1,673	0	631	1,001	31	1	78	611	959	—	—	—	—	20	321	1,253	507	1,020	—	502	1,035
Plymouth W-1 P-1B	1,896	313	1,160	0	468	662	27	0	61	474	604	—	—	—	—	4	261	838	386	676	—	376	682
Plymouth W-1 P-1C	1,796	318	1,766	1	702	1,017	36	6	102	681	951	—	—	—	—	7	333	1,364	537	1,090	—	553	1,057
Plymouth W-1 P-6	1,419	193	1,307	0	562	699	38	0	88	549	640	—	—	—	—	7	244	988	412	758	—	455	716
Plymouth W-1 P-8	1,922	492	1,703	0	855	765	75	0	106	853	698	—	—	—	—	8	518	1,053	721	793	—	702	802
Plymouth W-1 P-9	1,357	750	1,318	2	613	618	67	3	81	636	557	—	—	—	—	10	462	744	583	597	—	556	612
Plymouth W-2 P-2	1,897	217	1,664	0	650	957	54	4	125	645	858	—	—	—	—	9	302	1,271	476	1,043	—	540	988
Plymouth W-2 P-5	1,846	214	1,619	1	605	935	59	3	102	598	886	—	—	—	—	18	286	1,256	455	1,041	—	510	999
Plymouth W-4 P-13	2,275	433	2,187	1	876	1,239	62	2	154	840	1,149	—	—	—	—	12	503	1,560	724	1,261	—	718	1,253
County: Totals:	28,964	5,128	26,127	16	10,384	14,614	927	48	1,719	10,283	13,523	—	—	—	—	205	5,776	18,763	8,268	15,704	—	8,857	14,954
District: 34B Total	28,964	5,128	26,127	16	10,384	14,614	927	48	1,719	10,283	13,523	—	—	—	—	205	5,776	18,763	8,268	15,704	—	8,857	14,954
% Of Voters			100.00	0.06	39.74	55.93	3.55	0.18	6.58	39.36	51.76	—	—	—	—	0.78	22.11	71.81	31.65	60.11	—	33.90	57.24
District: 34 Total	51,287	9,121	46,652	51	18,187	25,924	1,957	129	3,098	17,926	24,413	33	148	2,139	2,739	374	9,903	28,759	15,027	28,270	16,160	8,857	14,954
% Of Voters			100.00	0.11	38.98	55.57	4.19	0.28	6.64	38.42	52.33	0.07	0.32	4.59	5.87	0.80	21.23	61.65	32.21	60.60	34.64	18.99	32.05

DISTRICT 35A
County
CARVER

Precinct

	# of Persons Registered at 7 am	# of New Registrations Election Day	Total Number of Persons Voting in the Precinct	CP PHILLIPS AND FRAZIER	DFL GORE AND LIEBERMAN	R BUSH AND CHENEY	GP NADER AND LADUKE	CP DAVID SWAN	IP JAMES (JIM) GIBSON	DFL MARK DAYTON	R ROD GRAMS	DFL MARY RIEDER	R GIL GUTKNECHT	CP DENNIS A. BURDA	IP GERALD W. BREKKE	DFL DAVID MINGE	R MARK KENNEDY	IP DOUG WILLIAMS	DFL CARY G. COOP	R CLAIRE ROBLING	R CAROL L. MOLNAU	DFL JIM BERG	R MARK BUEGENS
Benton Twp.	547	43	482	0	133	316	16	4	26	119	328	—	—	1	6	175	284	35	74	346	415	—	—
Camden Twp.	534	53	473	0	129	303	28	2	27	120	313	—	—	1	16	162	281	46	103	301	419	—	—
Carver	722	197	723	0	285	386	39	0	48	274	388	—	—	1	26	333	334	56	198	423	604	—	—
Chaska Twp.	105	19	106	0	22	77	1	0	1	33	71	—	—	0	1	30	72	2	16	84	91	—	—

chapter Eight

Minnesota Votes

Chaska W-1	2,073	244	1,750	3	691	949	81	9	111	625	953	—	—	7	59	823	786	132	409	1,117	1,422	—	—
Chaska W-2	2,521	580	2,224	2	957	1,118	105	12	146	890	1,110	—	—	13	86	1,086	961	181	616	1,276	1,795	—	—
Chaska W-3	2,092	357	1,601	1	652	839	73	4	110	609	827	—	—	9	56	708	751	133	392	953	1,308	—	—
Chaska W-4	2,381	485	2,127	2	821	1,205	78	4	123	784	1,150	—	—	6	46	922	1,060	146	505	1,291	1,619	—	—
Cologne	530	121	519	3	203	279	18	1	27	193	286	—	—	0	22	237	235	57	146	281	438	—	—
Dahlgren Twp.	825	91	712	1	245	419	33	2	48	229	429	—	—	4	24	312	359	53	140	493	584	—	—
Hancock Twp.	226	22	191	0	49	130	6	1	9	63	116	—	—	0	0	71	117	9	27	146	176	—	—
Laketown Twp.	1,486	338	1,354	1	336	940	52	5	71	323	914	—	—	3	24	410	856	81	195	987	1,156	—	—
Mayer	300	54	265	1	74	168	17	0	16	77	162	—	—	1	10	79	165	23	61	160	224	—	—
New Germany	197	24	163	0	38	111	7	0	11	37	110	—	—	0	9	47	100	14	27	107	144	—	—
San Francisco Twp.	520	57	467	0	182	262	20	1	34	163	254	—	—	2	17	215	223	34	94	327	395	—	—
Waconia Twp.	774	82	690	1	215	421	35	1	37	216	422	—	—	4	16	262	379	59	131	460	577	—	—
Waconia W-1	2,184	568	2,236	4	785	1,314	76	7	133	801	1,216	—	—	7	53	888	1,170	133	480	1,432	1,825	—	—
Waconia W-2	1,378	300	1,274	0	469	727	50	3	77	480	684	—	—	3	30	527	660	98	296	790	1,060	—	—
County: Totals:	19,395	3,635	17,357	20	6,286	9,964	735	56	1,055	6,036	9,733	—	—	62	501	7,287	8,793	1,292	3,910	10,974	14,252	—	—
LE SUEUR																							
Derrynane Twp.	315	31	281	0	103	152	17	4	17	117	139	—	—	1	15	140	120	27	107	134	222	—	—
Sharon Twp.	414	32	342	0	131	182	20	0	19	132	181	139	185	—	—	—	—	44	115	160	277	—	—
Tyrone Twp.	360	46	316	0	131	162	13	0	10	143	152	—	—	0	4	183	121	25	119	147	250	—	—
County: Totals:	1,089	109	939	0	365	496	50	4	46	392	472	139	185	1	19	323	241	96	341	441	749	—	—
SCOTT																							
Belle Plaine	1,941	425	1,704	1	755	843	61	7	84	737	837	—	—	11	47	878	715	124	403	1,121	1,470	—	—
Belle Plaine Twp.	428	72	395	0	127	231	24	4	22	143	221	—	—	2	7	188	187	31	75	276	336	—	—
Blakeley Twp.	295	34	249	0	76	151	16	3	11	95	135	—	—	1	8	112	114	25	57	160	206	—	—
Helena Twp.	838	70	732	4	221	465	26	4	38	235	440	—	—	5	20	303	385	55	163	486	609	—	—
St. Lawrence Twp.	324	31	287	1	94	162	20	1	31	79	163	—	—	0	14	112	148	31	57	194	236	—	—
County: Totals:	3,826	632	3,367	6	1,273	1,852	147	19	186	1,289	1,796	—	—	19	96	1,593	1,549	266	755	2,237	2,857	—	—
SIBLEY																							
Faxon Twp.	345	40	278	0	108	148	13	1	14	122	137	—	—	2	9	143	119	21	72	177	236	—	—
County: Totals:	345	40	278	0	108	148	13	1	14	122	137	—	—	2	9	143	119	21	72	177	236	—	—
District: 35A Total	24,655	4,416	21,941	26	8,032	12,460	945	80	1,301	7,839	12,138	139	185	84	625	9,346	10,702	1,675	5,078	13,829	18,094	—	—
% Of Voters			100.00	0.12	36.61	56.79	4.31	0.36	5.93	35.73	55.32	0.63	0.84	0.38	2.85	42.60	48.78	7.63	23.14	63.03	82.47	—	—

DISTRICT 35B
County
SCOTT

Precinct

Jackson Twp.	602	115	533	2	224	264	31	1	33	224	260	—	—	2	25	279	212	40	165	300	—	248	253
Jordan P-1	952	160	820	0	302	441	65	3	54	316	421	—	—	1	23	423	347	43	160	587	—	233	552
Jordan P-2	805	239	713	2	291	352	42	1	59	268	358	—	—	6	29	340	299	57	187	434	—	261	410
Louisville Twp.	648	97	574	1	193	348	21	3	34	200	329	—	—	2	20	241	298	29	114	413	—	205	348
Prior Lake P-1	1,671	180	1,404	1	537	785	63	4	69	562	740	—	—	1	31	614	700	67	316	959	—	519	810
Prior Lake P-2	2,083	457	1,852	2	746	1,001	85	10	95	728	964	—	—	14	59	799	888	140	512	1,091	—	755	987

Minnesota Votes chapter Eight

(36A) 477

chapter Eight

Minnesota Votes

DISTRICT 36B
County
DAKOTA

Precinct

Burnsville P- 5	3,421	767	2,940	4	1,423	1,374	111	8	175	1,424	1,260	32	945	1,796	—	—	—	1,085	1,648	—	—	2,101
Burnsville P- 8	3,397	438	2,798	1	1,235	1,437	112	11	186	1,230	1,323	23	753	1,899	—	—	—	895	1,731	—	—	2,068
Burnsville P- 9A	2,070	457	1,398	1	692	619	67	4	104	664	575	14	497	784	—	—	—	560	713	—	—	984
Burnsville P-10	3,091	432	2,611	2	1,201	1,290	92	8	149	1,158	1,244	27	736	1,692	—	—	—	898	1,522	—	—	1,882
Burnsville P-11	2,720	546	2,311	0	1,044	1,128	97	7	158	1,004	1,095	27	672	1,462	—	—	—	813	1,332	—	—	1,673
Burnsville P-12	3,115	656	2,210	0	1,043	1,048	93	7	151	993	1,003	21	713	1,302	—	—	—	837	1,173	—	—	1,547
Burnsville P-13	3,171	430	2,740	0	1,153	1,482	89	3	181	1,095	1,409	9	668	1,911	—	—	—	732	1,844	—	—	2,028
Burnsville P-9B	1,765	511	1,871	2	823	942	86	6	117	829	866	17	559	1,165	—	—	—	653	1,068	—	—	1,330
County: Totals:	22,750	4,237	18,879	10	8,614	9,320	747	54	1,221	8,397	8,775	170	5,543	12,011	—	—	—	6,473	11,031	—	—	13,613
District: 36B Total	22,750	4,237	18,879	10	8,614	9,320	747	54	1,221	8,397	8,775	170	5,543	12,011	—	—	—	6,473	11,031	—	—	13,613
% Of Voters			100.00	0.05	45.63	49.37	3.96	0.29	6.47	44.48	46.48	0.90	29.36	63.62	—	—	—	34.29	58.43	—	—	72.11
District: 36 Total	48,205	7,913	42,033	27	19,058	20,855	1,670	124	2,784	18,440	19,685	170	5,543	12,011	438	10,541	11,474	14,828	24,179	8,231	13,173	13,613
% Of Voters			100.00	0.06	45.34	49.62	3.97	0.30	6.62	43.87	46.83	0.40	13.19	28.58	1.04	25.08	27.30	35.28	57.52	19.58	31.34	32.39

DISTRICT 37A
County
DAKOTA

Precinct

Castle Rock Twp.	948	112	819	0	297	471	37	1	46	306	449	306	464	—	—	—	—	—	—	—	—	193	602	203	570	—	—
Coates	103	14	79	0	38	34	3	0	11	27	36	—	—	—	—	—	—	—	—	—	—	37	36	21	54	—	—
Douglas Twp.	447	57	404	0	135	241	19	0	28	136	232	142	242	—	—	—	—	—	—	—	—	128	261	84	298	—	—
Empire Twp.	897	135	791	1	295	443	36	0	60	275	437	—	—	—	—	—	—	—	—	—	—	209	555	195	547	—	—
Eureka Twp.	930	107	814	0	295	466	38	4	60	303	433	283	487	—	—	—	—	—	—	—	—	242	544	226	541	—	—
Farmington P-1	1,611	345	1,445	0	610	747	60	3	94	624	691	—	—	—	—	—	—	—	—	—	—	409	976	447	886	—	—
Farmington P-2	1,201	318	1,237	2	541	620	59	8	73	553	582	—	—	—	—	—	—	—	—	—	—	378	793	403	723	—	—
Greenvale Twp.	436	56	376	1	163	184	21	1	19	160	192	144	216	—	—	—	—	—	—	—	—	126	229	112	230	—	—
Hampton	244	28	208	0	86	102	8	0	11	78	111	77	108	—	—	—	—	—	—	—	—	67	127	50	142	—	—
Hampton Twp.	519	52	451	0	152	272	18	2	27	143	268	155	267	—	—	—	—	—	—	—	—	123	311	95	326	—	—
Marshall Twp.	728	75	621	0	261	320	31	1	46	243	315	—	—	—	—	—	—	—	—	—	—	235	347	166	411	—	—
Miesville	96	6	83	0	35	42	4	1	1	42	38	28	45	—	—	—	—	—	—	—	—	38	39	21	55	—	—
New Trier	59	6	46	0	19	23	4	0	3	23	20	20	22	—	—	—	—	—	—	—	—	11	32	7	35	—	—

		VOTER REGISTRATION		U.S. PRES./ VICE PRES.				U.S. SENATOR			U.S. REP. DIST. 1		U.S. REP. DIST. 2			U.S. REP. DIST. 3			STATE SENATOR		STATE REP.						
		# of Persons Registered at 7 am	# of New Registrations Election Day	Total Number of Persons Voting in the Precinct	CP PHILLIPS AND FRAZIER	DFL GORE AND LIEBERMAN	R BUSH AND CHENEY	GP NADER AND LADUKE	CP DAVID SWAN	IP JAMES (JIM) GIBSON	DFL MARK DAYTON	R ROD GRAMS	DFL MARY RIEDER	R GIL GUTKNECHT	CP DENNIS A. BURDA	IP GERALD W. BREKKE	DFL DAVID MINGE	R MARK KENNEDY	CP ARNE NSKA	DFL SUE SHUFF	R JIM RAMSTAD	DFL BRUCE ENDLER	R PATRICIA *PAT PARISEAU	DFL LAX SUNDAE	R DENNIS OZMENT	DFL LAURI TRAUB	R MARY UZ HOLBERG
DISTRICT 37B																											
County																											
DAKOTA																											
Precinct																											
Farmington P-3		1,567	422	1,533	0	543	934	45	3	83	532	886										471	961			550	859
Farmington P-4		1,831	343	1,760	1	712	966	62	5	100	644	974										594	1,031			696	921
Lakeville P-1		1,736	390	1,519	3	743	671	77	4	108	724	626										637	768			663	753
Lakeville P-10		1,843	379	1,809	0	654	1,090	53	1	109	607	1,053										533	1,152			549	1,134
Lakeville P-11		1,432	270	1,332	0	496	764	54	6	81	473	736										387	846			371	853
Lakeville P-12		1,603	281	1,639	2	669	886	66	1	95	596	903										531	1,004			527	1,004
Lakeville P-13		854	200	874	1	363	478	22	2	39	324	487										293	483			296	466
Lakeville P-2		1,782	263	1,642	0	596	975	55	7	102	612	896										489	1,066			474	1,078
Lakeville P-3		2,729	368	2,439	0	887	1,439	91	8	168	826	1,398										712	1,564			699	1,551
Lakeville P-4		2,610	362	2,322	0	849	1,370	77	4	115	853	1,306										703	1,443			719	1,434
Lakeville P-5		1,976	293	1,841	2	677	1,107	47	4	95	668	1,031										532	1,149			541	1,143
Lakeville P-6		2,407	300	1,962	4	911	939	86	3	128	866	915										856	1,003			878	924
Lakeville P-8		1,661	437	1,520	0	644	805	53	6	102	582	801										546	867			562	822
Lakeville P-9		1,956	274	1,675	4	698	909	51	7	98	648	883										571	977			602	942
County: Totals:		25,987	4,582	23,867	17	9,442	13,333	839	61	1,423	8,955	12,895							28	568	1,707	7,855	14,314			8,127	13,884

SCOTT																																	
Cedar Lake Twp.	1,296	188	1,189	2	395	704	64	7	70	396	690	—	—	7	39	500	592	—	—	—	—	—	—	—	—	—	—	425	693	—	—	437	684
Credit River Twp.	2,440	245	2,138	1	761	1,263	86	8	125	738	1,229	—	—	9	67	863	1,096	—	—	—	—	—	—	—	—	—	—	692	1,299	—	—	692	1,289
Elko	275	70	290	2	156	111	14	1	20	142	119	150	118	—	—	—	—	—	—	—	—	—	—	—	—	—	—	153	121	—	—	154	118
New Market	194	68	209	1	69	113	12	0	11	73	112	80	108	—	—	—	—	—	—	—	—	—	—	—	—	—	—	70	124	—	—	79	114
New Market Twp.	1,722	295	1,572	1	533	955	62	2	86	548	901	539	938	—	—	—	—	—	—	—	—	—	—	—	—	—	—	487	1,009	—	—	508	984
County Totals:	5,927	866	5,398	7	1,914	3,146	238	18	312	1,897	3,051	769	1,164	16	106	1,363	1,688	—	—	—	—	—	—	—	—	—	—	1,827	3,246	—	—	1,870	3,189
District: 37B Total % Of Voters	31,914	5,448	29,265	24	11,356	16,479	1,077	.79	1,735	10,852	15,946	769	1,164	16	106	1,363	1,688	28	568	1,907	6,882	17,560	—	—	—	—	—	—	—	—	—	9,997	17,073
			100.00	0.08	38.80	56.31	3.68	0.27	5.93	30.08	54.49	2.63	3.98	0.24	0.36	4.66	5.77	0.10	1.94	5.83	33.08	60.00	—	—	—	—	—	—	—	—	—	34.16	58.34
District: 37 Total % Of Voters	55,665	95,698	50,698	46	20,469	27,397	2,059	143	6,079	19,730	26,581	4,046	5,880	16	106	1,363	1,688	28	568	1,907	17,366	30,188	6,309	13,563	9,997	17,073	—	—	—	—	—	9,997	17,073
			100.00	0.09	40.37	54.04	4.06	1.28	3.07	38.92	52.43	7.98	11.60	0.14	0.21	2.69	3.33	0.06	1.12	3.37	34.25	59.54	12.44	24.49	26.75	—	—	—	—	—	—	—	

DISTRICT 38A County DAKOTA	VOTER REGISTRATION			U.S. PRES./ VICE PRES.			U.S. SENATOR			U.S. REP. DIST. 3			U.S. REP. DIST. 4			U.S. REP. DIST. 6			STATE SENATOR		STATE REP.						
	# of Persons Registered at 7 am	# of New Registrations Election Day	Total Number of Persons Voting in the Precinct	CP PHILLIPS AND FRAZIER	R GOHE AND LIEBERMAN	R BUSH AND CHENEY	GP NADER AND LADUKE	CP DAVID SWAN	IP JAMES (JIM) GIBSON	DFL MARK DAYTON	R ROD GRAMS	CP ARNE NISKA	DFL SUE SHUFF	R JIM RAMSTAD	CP NICHOLAS SKRIVANEK	IP TOM FOLEY	DFL BETTY MCCOLLUM	R LINDA RUNBECK	CP RALPH A. HUBBARD	DFL BILL LUTHER	R JOHN KLINE	DFL DEANNA WIENER	R MIKE MCGINN	DFL TOM WEISBECKER	R TIM WILKIN	DFL GARY P. MOORE	R TIM PAWLENTY
Precinct																											
Burnsville P- 1	3,083	560	2,718	0	1,241	1,352	94	3	166	1,214	1,262	30	772	1,763	—	—	—	—	—	32	631	637	643	645	1,007	1,470	—
Eagan P- 1	1,544	252	1,343	1	661	612	53	4	87	631	586	—	—	—	—	—	—	—	—	32	631	637	643	645	560	654	—
Eagan P- 2	1,181	326	895	1	507	312	62	3	69	452	320	—	—	—	—	—	—	—	23	508	317	516	314	420	356	—	
Eagan P- 3	1,661	386	1,291	0	611	608	55	2	104	587	562	—	—	—	—	—	—	—	26	641	584	641	590	534	639	—	
Eagan P- 4	1,396	323	1,173	4	610	488	53	7	82	563	485	—	—	—	—	—	—	—	24	614	494	617	497	516	529	—	
Eagan P- 5	1,772	391	1,536	2	795	647	74	8	120	771	593	—	—	—	—	—	—	—	38	814	632	848	625	706	693	—	
Eagan P- 6	1,603	277	1,526	1	784	663	59	3	113	730	644	—	—	—	—	—	—	—	28	780	666	808	655	649	740	—	
Eagan P- 7	2,016	329	2,044	1	954	973	98	5	190	883	918	—	—	—	—	—	—	—	39	969	974	919	1,031	738	1,110	—	
Eagan P- 8	1,843	387	1,480	1	743	659	67	3	115	726	601	—	—	—	—	—	—	—	30	771	635	764	645	635	709	—	
Eagan P-10	1,998	287	1,838	1	866	898	62	1	118	861	815	—	—	—	—	—	—	—	34	877	869	886	863	659	997	—	
Lilydale	532	65	470	0	217	233	17	2	23	228	209	—	—	—	1	102	177	176	—	—	—	213	232	175	241	—	
Mendota	127	16	119	1	63	31	21	0	11	58	40	—	—	—	3	33	46	31	—	—	—	70	33	65	41	—	
Mendota Heights P-2	1,564	100	1,433	1	699	685	40	2	100	685	626	—	—	—	4	329	551	516	—	—	—	701	661	651	701	—	
Mendota Heights P-3	1,171	153	1,027	2	508	457	47	2	72	477	455	—	—	—	8	237	399	361	—	—	—	506	477	488	484	—	
Mendota Heights P-4	1,515	130	1,373	2	632	645	80	3	113	634	601	—	—	—	3	300	530	495	—	—	—	633	660	645	633	—	
Mendota Heights P-5	1,732	171	1,570	0	700	799	61	2	115	690	738	—	—	—	4	306	568	657	—	—	—	708	795	659	820	—	
County: Totals:	24,738	4,143	21,836	18	10,591	10,062	943	50	1,598	10,190	9,455	30	772	1,763	23	1,307	2,271	2,236	274	6,605	5,808	10,695	10,075	9,107	10,817	—	—
District: 38A Total % Of Voters	24,738	4,143	21,836	18	10,591	10,062	943	50	1,598	10,190	9,455	30	772	1,763	23	1,307	2,271	2,236	274	6,605	5,808	10,695	10,075	9,107	10,817	—	—
			100.00	0.08	48.50	46.08	4.32	0.23	7.32	46.67	43.30	0.14	3.54	8.07	0.11	5.99	10.40	10.24	1.25	30.25	26.60	48.98	46.14	41.71	49.54	—	—

DISTRICT 38B
County
DAKOTA**Precinct**

Apple Valley P- 7	1,700	292	1,322	4	602	640	64	6	88	554	641	—	—	—	—	—	—	—	28	607	642	616	624	—	—	456	739
Apple Valley P-10	1,254	181	1,132	1	486	602	32	2	84	434	583	—	—	—	—	—	—	—	20	452	629	457	626	—	—	325	710
Burnsville P- 6	1,120	195	997	1	443	501	45	1	57	456	469	6	267	678	—	—	—	—	—	—	—	436	511	—	—	342	574
Eagan P- 9	2,678	465	2,312	2	1,134	1,067	96	5	172	1,070	1,013	—	—	—	—	—	—	—	48	1,131	1,052	1,156	1,041	—	—	756	1,326
Eagan P-11	2,953	409	2,629	1	1,160	1,368	80	3	183	1,081	1,294	—	—	—	—	—	—	—	33	1,167	1,331	1,171	1,336	—	—	704	1,682
Eagan P-12	1,839	319	1,530	0	702	749	54	8	111	657	716	—	—	—	—	—	—	—	33	677	767	702	732	—	—	484	879
Eagan P-13	1,142	184	1,025	1	558	412	46	3	62	533	408	—	—	—	—	—	—	—	26	552	420	563	419	—	—	412	516
Eagan P-14	2,183	410	1,946	0	937	908	80	5	134	904	861	—	—	—	—	—	—	—	46	964	878	993	838	—	—	704	1,031
Eagan P-15	1,695	277	1,511	1	743	700	47	9	127	687	647	—	—	—	—	—	—	—	21	708	720	744	684	—	—	537	815
Eagan P-16	1,938	182	1,697	1	759	842	79	3	117	758	778	—	—	—	—	—	—	—	28	796	836	879	769	—	—	529	1,055
Eagan P-17	1,413	177	1,404	0	580	764	47	2	90	560	731	—	—	—	—	—	—	—	19	573	772	617	729	—	—	330	983
Eagan P-18	1,340	162	1,156	0	504	595	48	3	83	477	574	—	—	—	—	—	—	—	14	524	586	527	579	—	—	369	671
Eagan P-19	1,459	160	1,308	0	569	687	41	0	79	537	661	—	—	—	—	—	—	—	23	564	681	592	654	—	—	388	812
Eagan P-20	1,724	194	1,692	0	736	877	64	1	114	703	837	—	—	—	—	—	—	—	20	773	855	793	832	—	—	480	1,095
Eagan P-21	1,445	190	1,439	0	691	681	60	2	102	643	666	—	—	—	—	—	—	—	19	684	695	704	667	—	—	423	891
County: Totals:	25,883	3,797	23,100	12	10,604	11,393	883	53	1,603	10,054	10,879	6	267	678	—	—	—	—	378	10,172	10,864	10,950	11,041	—	—	7,239	13,779
District: 38B Total	25,883	3,797	23,100	12	10,604	11,393	883	53	1,603	10,054	10,879	6	267	678	—	—	—	—	378	10,172	10,864	10,950	11,041	—	—	7,239	13,779
% Of Voters	100.00	0.05	45.90	49.32	3.82	0.23	6.94	43.52	47.10	0.03	1.16	2.94	—	—	—	—	—	—	1.64	44.03	47.03	47.40	47.80	—	—	31.34	59.65
District: 38 Total	50,621	7,940	44,936	30	21,195	21,455	1,826	103	3,201	20,244	20,334	36	1,039	2,441	23	1,307	2,271	2,236	652	16,777	16,672	21,645	21,116	9,107	10,817	7,239	13,779
% Of Voters	100.00	0.07	47.17	47.75	4.06	0.23	7.12	45.05	45.25	0.08	2.31	5.43	0.05	2.91	5.05	4.98	1.45	37.34	37.10	48.17	46.99	20.27	24.07	16.11	30.66		

DISTRICT 39A
County
DAKOTA**Precinct**

Inver Grove Hgts. P-10	626	202	500	0	259	205	32	0	39	251	190	0	114	228	131	—	—	—	295	162	280	156	—	—	—
Inver Grove Hgts. P-9	1,304	458	961	1	523	350	75	4	80	506	322	11	227	415	266	—	—	—	584	305	565	300	—	—	—
Mendota Heights P-1	2,034	194	1,876	0	893	876	83	7	116	898	813	6	423	731	681	—	—	—	934	867	1,026	735	—	—	—
South St. Paul P-1	4,023	830	3,921	13	2,169	1,496	206	15	258	2,125	1,423	27	864	1,769	1,114	—	—	—	2,675	1,083	2,717	924	—	—	—
Sunfish Lake	369	38	332	0	107	197	22	1	26	111	184	0	97	78	147	—	—	—	134	178	152	157	—	—	—
W. St. Paul W-1 P-1	1,232	194	1,047	2	600	362	66	5	59	597	359	5	222	479	307	—	—	—	674	313	674	289	—	—	—

chapter Eight Minnesota Votes

W. St. Paul W-1 P-2	1,204	189	1,059	4	615	376	52	3	68	617	346	9	234	510	274	—	—	—	686	328	703	281	—	—	—	—	—	—
W. St. Paul W-1 P-3	1,008	199	765	1	471	237	42	3	46	480	209	6	156	391	184	—	—	—	510	215	514	190	—	—	—	—	—	—
W. St. Paul W-2 P-1	1,119	179	969	7	540	339	66	5	74	531	330	6	222	439	269	—	—	—	613	301	617	274	—	—	—	—	—	—
W. St. Paul W-2 P-2	1,268	146	1,201	2	676	439	66	3	88	681	405	10	291	541	327	—	—	—	731	426	773	346	—	—	—	—	—	—
W. St. Paul W-2 P-3	1,633	232	1,379	2	864	453	45	7	60	874	404	5	267	703	362	—	—	—	890	417	900	362	—	—	—	—	—	—
W. St. Paul W-3 P-1	1,358	156	1,217	0	679	458	57	8	73	662	445	5	246	578	359	—	—	—	734	426	779	349	—	—	—	—	—	—
W. St. Paul W-3 P-2	1,426	122	1,292	0	674	565	44	4	71	663	535	3	248	538	462	—	—	—	681	565	773	445	—	—	—	—	—	—
W. St. Paul W-3 P-3	1,507	195	1,322	2	641	598	63	4	64	672	549	2	298	550	451	—	—	—	718	551	749	483	—	—	—	—	—	—
County Totals:	20,111	3,334	17,841	34	9,711	6,951	919	69	1,122	9,668	6,514	95	3,909	7,950	5,334	—	—	—	10,859	6,137	11,222	5,291	—	—	—	—	—	—
District: 39B Total	20,111	3,334	17,841	34	9,711	6,951	919	69	1,122	9,668	6,514	95	3,909	7,950	5,334	—	—	—	10,859	6,137	11,222	5,291	—	—	—	—	—	—
% Of Voters			100.00	0.19	54.43	38.96	5.15	0.39	6.29	54.19	36.51	0.53	21.91	44.56	29.90	—	—	—	60.87	34.40	62.90	29.66	—	—	—	—	—	—

DISTRICT 39B
County
DAKOTA

Precinct

Inver Grove Hgts. P-1	2,890	337	2,618	12	1,260	1,179	134	20	201	1,233	1,108	—	—	—	—	78	1,306	1,172	1,522	971	—	—	87	1,393	990
Inver Grove Hgts. P-2	2,465	463	2,303	3	997	1,193	86	9	167	905	1,160	—	—	—	—	55	1,001	1,178	1,058	1,098	—	—	50	949	1,162
Inver Grove Hgts. P-3	1,988	333	1,860	1	988	729	115	7	113	918	757	—	—	—	—	70	1,020	719	1,196	592	—	—	77	1,082	598
Inver Grove Hgts. P-4	1,814	370	1,688	1	852	740	77	5	111	788	740	—	—	—	—	28	848	757	956	629	—	—	37	847	695
Inver Grove Hgts. P-5	1,693	230	1,393	0	769	523	73	6	75	745	518	—	—	—	—	48	775	528	915	408	—	—	37	840	431
Inver Grove Hgts. P-6	1,735	186	1,533	0	841	588	77	10	102	833	554	—	—	—	—	34	881	583	1,032	448	—	—	31	967	462
Inver Grove Hgts. P-7	1,921	313	1,685	5	889	692	84	7	109	844	678	8	389	675	542	—	—	—	1,028	577	—	—	32	959	593
Inver Grove Hgts. P-8	769	86	670	0	385	243	32	2	38	372	246	3	145	320	183	—	—	—	432	207	—	—	12	411	193
South St. Paul P-2	3,603	604	3,028	12	1,758	1,024	176	17	192	1,693	1,023	21	701	1,416	775	—	—	—	2,163	750	—	—	93	2,039	725
South St. Paul P-3	3,153	520	2,816	9	1,722	887	153	26	182	1,643	878	25	613	1,403	685	—	—	—	2,068	648	—	—	89	1,911	646
County Totals:	22,031	3,442	19,594	43	10,461	7,798	1,007	109	1,290	9,974	7,662	57	1,848	3,814	2,185	313	5,831	4,937	12,370	6,328	—	—	545	11,398	6,495
District: 39B Total	22,031	3,442	19,594	43	10,461	7,798	1,007	109	1,290	9,974	7,662	57	1,848	3,814	2,185	313	5,831	4,937	12,370	6,328	—	—	545	11,398	6,495
% Of Voters			100.00	0.22	53.39	39.80	5.14	0.56	6.58	50.90	39.10	0.29	9.43	19.47	11.15	1.60	29.76	25.20	63.13	32.30	—	—	2.78	58.17	33.15
District: 39 Total	42,142	6,776	37,435	77	20,172	14,749	1,926	178	2,412	19,642	14,176	152	5,757	11,764	7,519	313	5,831	4,937	23,229	12,465	11,222	5,291	545	11,398	6,495
% Of Voters			100.00	0.21	53.89	39.40	5.14	0.48	6.44	52.47	37.87	0.41	15.38	31.43	20.09	0.84	15.58	13.19	62.05	33.30	29.98	14.13	1.46	30.45	17.35

VOTER REGISTRATION			U.S. PRES./ VICE PRES.				U.S. SENATOR				U.S. REP. DIST. 3			U.S. REP. DIST. 5			STATE SENATOR		STATE REP				
# of Persons Registered at 7 am	# of New Registrations Election Day	Total Number of Persons Voting in the Precinct	CP PHILLIPS AND FRAZIER	DFL GORE AND LIEBERMAN	R BUSH AND CHENEY	GP NADER AND LADUKE	CP DAVID SWAN	IP JAMES (JIM) GIBSON	DFL MARK DAYTON	R ROD GRAMS	CP ARNE NISKA	DFL SUE SHUFF	R JIM RAMSTAD	CP RENEE LAVOI	IP ROB TOMICH	DFL MARTIN OLAV SABO	R FRANK TAYLOR	DFL DAVE JOHNSON	R PHIL MORTENSON	DFL DAN LARSON	R TIM ERLANDER	DFL ANN LENCZEWSKI	R MARGARET CAVANAUGH
1,327	296	1,053	1	518	455	62	6	87	510	423	11	373	594	—	—	—	—	591	387	519	475	—	—
2,015	379	1,648	4	940	581	91	6	96	920	561	24	706	789	—	—	—	—	1,041	484	957	596	—	—
2,093	388	1,909	3	1,076	718	78	7	105	1,021	714	26	785	985	—	—	—	—	1,209	581	1,142	696	—	—
2,151	363	1,938	3	995	790	108	13	120	987	767	26	773	1,012	—	—	—	—	1,121	682	1,055	815	—	—
1,515	255	1,318	1	734	491	72	11	73	699	494	17	507	696	—	—	—	—	806	400	746	494	—	—
1,953	265	1,664	3	888	632	103	7	122	850	627	19	643	881	—	—	—	—	1,007	541	907	691	—	—
2,406	349	2,193	0	1,153	887	120	1	191	1,081	850	—	—	—	24	92	1,232	671	1,211	792	1,117	972	—	—
1,905	425	1,577	2	859	589	107	2	115	830	564	—	—	—	33	68	898	447	941	513	834	668	—	—
1,958	309	1,724	1	927	670	105	6	126	908	631	—	—	—	22	84	1,006	494	1,025	572	940	700	—	—
17,323	3,029	15,024	18	8,090	5,813	846	59	1,035	7,806	5,631	123	3,787	4,957	79	244	3,136	1,612	8,952	4,952	8,217	6,107	—	—
17,323	3,029	15,024	18	8,090	5,813	846	59	1,035	7,806	5,631	123	3,787	4,957	79	244	3,136	1,612	8,952	4,952	8,217	6,107	—	—
		100.00	0.12	53.85	38.69	5.63	0.39	6.89	51.96	37.48	0.82	25.21	32.99	0.53	1.62	20.87	10.73	59.58	32.96	54.69	40.65	—	—

VOTER REGISTRATION			U.S. PRES./ VICE PRES.			U.S. SENATOR			U.S. REP. DIST. 3			U.S. REP. DIST. 5			STATE SENATOR		STATE REP.						
# of Persons Registered at 7 am	# of New Registrations Election Day	Total Number of Persons Voting in the Precinct	CP PHILLIPS AND FRAZIER	DFL GORE AND LIEBERMAN	R BUSH AND CHENEY	GP NADER AND LADUKE	CP DAVID SWAN	IP JAMES (JIM) GIBSON	DFL MARK DAYTON	R ROD GRAMS	CP ARNE NISKA	DFL SUE SHUFF	R JIM RAMSTAD	CP RENEE LAVOI	IP ROB TOMICH	DFL MARTIN OLAV SABO	R FRANK TAYLOR	DFL DAVE JOHNSON	R PHIL MORTENSON	DFL DAN LARSON	R TIM ERLANDER	DFL ANN LENCZEWSKI	R MARGARET CAVANAUGH
1,595	247	1,443	5	711	649	58	6	90	701	613	19	431	913	—	—	—	—	800	519	—	—	879	500
1,602	180	1,460	2	753	631	58	4	120	740	570	12	511	868	—	—	—	—	857	500	—	—	962	448
1,957	442	1,673	4	910	627	103	5	115	898	584	24	674	853	—	—	—	—	990	524	—	—	1,051	515
2,488	557	2,151	1	1,058	956	103	4	157	1,042	893	21	686	1,302	—	—	—	—	1,179	819	—	—	1,347	719
1,697	176	1,538	0	805	648	64	2	105	773	624	10	493	929	—	—	—	—	922	508	—	—	1,041	453
1,101	127	1,006	2	456	492	47	3	75	434	472	10	294	658	—	—	—	—	545	404	—	—	656	322
1,424	180	1,305	0	649	574	63	3	90	625	556	11	387	841	—	—	—	—	719	502	—	—	863	394
1,259	156	1,118	0	538	516	56	4	65	547	477	10	336	716	—	—	—	—	595	432	—	—	722	353
2,325	306	2,107	0	1,016	973	97	3	157	1,013	886	19	636	1,342	—	—	—	—	1,061	872	—	—	1,267	774
2,071	287	1,913	4	1,031	763	82	8	124	1,010	724	21	643	1,124	—	—	—	—	1,105	642	—	—	1,223	601
1,828	213	1,648	0	859	694	75	4	110	842	654	19	512	1,035	—	—	—	—	904	609	—	—	1,062	521

chapter Eight

Minnesota Votes

Bloomington W-4 P-30	749	67	693	1	396	259	28	4	41	369	265	3	276	373	—	—	—	—	428	222	—	—	464	210
County Totals:	20,096	2,938	18,055	19	9,182	7,782	834	50	1,249	8,994	7,318	179	5,879	10,954	—	—	—	—	10,105	6,553	—	—	11,537	5,810
District: 40B Total	20,096	2,938	18,055	19	9,182	7,782	834	50	1,249	8,994	7,318	179	5,879	10,954	—	—	—	—	10,105	6,553	—	—	11,537	5,810
% Of Voters			100.00	0.11	50.86	43.10	4.62	0.28	6.92	49.81	40.53	0.99	32.56	60.67	—	—	—	—	55.97	36.29	—	—	63.90	32.18
District: 40 Total	37,419	5,967	33,079	37	17,272	13,595	1,680	109	2,284	16,800	12,949	302	9,666	15,911	79	244	3,136	1,612	19,057	11,505	8,217	6,107	11,537	5,810
% Of Voters			100.00	0.11	52.21	41.10	5.08	0.33	6.90	50.79	39.15	0.91	29.22	48.10	0.24	0.74	9.48	4.87	57.61	34.78	24.84	18.46	34.88	17.56

DISTRICT 41A
County
HENNEPIN

Precinct

Bloomington W-1 P-12	1,657	185	1,468	0	690	701	60	4	104	667	653	12	416	960	575	806	468	915	—	—
Bloomington W-1 P-29	1,708	271	1,498	2	729	667	79	7	109	733	607	17	487	912	653	765	571	833	—	—
Bloomington W-2 P-13	2,614	383	2,316	2	1,065	1,125	103	4	156	1,045	1,068	23	651	1,518	892	1,285	771	1,423	—	—
Bloomington W-2 P-16	2,192	352	1,949	1	854	991	90	0	145	838	924	17	495	1,343	699	1,147	556	1,291	—	—
Bloomington W-2 P-23	1,406	387	1,240	4	607	559	49	5	80	598	524	11	383	765	533	603	466	683	—	—
Bloomington W-2 P-27	2,098	375	1,845	1	836	919	68	4	141	794	870	6	525	1,223	727	1,010	634	1,099	—	—
Bloomington W-3 P-17	2,496	308	2,252	1	847	1,307	70	2	164	874	1,168	8	444	1,698	681	1,391	556	1,547	—	—
Bloomington W-3 P-21	1,204	100	1,078	1	500	537	37	1	86	466	513	4	260	781	375	638	299	735	—	—
Bloomington W-3 P-22	1,440	193	1,281	1	506	728	38	4	76	513	669	12	278	936	399	811	326	885	—	—
Bloomington W-3 P-28	1,675	162	1,525	1	669	783	54	5	94	666	729	8	378	1,074	535	918	404	1,037	—	—
Eden Prairie P-15	1,082	272	1,004	0	415	536	43	5	76	417	493	8	266	690	390	541	318	611	—	—
Eden Prairie P-16	2,049	256	1,824	0	753	988	57	4	145	707	916	13	400	1,310	614	1,049	499	1,183	—	—
County Totals:	21,621	3,244	19,280	14	8,471	9,841	748	45	1,376	8,318	9,134	139	4,983	13,210	7,073	10,964	5,868	12,242	—	—
District: 41A Total	21,621	3,244	19,280	14	8,471	9,841	748	45	1,376	8,318	9,134	139	4,983	13,210	7,073	10,964	5,868	12,242	—	—
% Of Voters			100.00	0.07	43.94	51.04	3.88	0.23	7.14	43.14	47.38	0.72	25.85	68.52	36.69	56.87	30.44	63.50	—	—

DISTRICT 41B
County
DAKOTA

Precinct

Burnsville P- 3	2,560	451	2,170	1	973	1,096	83	5	125	947	1,041	13	640	1,396	958	1,051	—	—	767	1,205
Burnsville P- 4	1,908	356	1,600	3	759	725	86	7	127	757	655	21	549	942	751	737	—	—	645	810

Burnsville P- 7	1,837	262	1,600	1	706	808	69	5	97	692	766	14	470	1,037	671	809	—	—	530	936
Burnsville P-2	1,839	351	1,508	3	733	688	73	5	104	714	639	24	488	908	702	704	—	—	579	788
County: Totals:	8,144	1,420	6,878	8	3,171	3,317	311	22	453	3,110	3,101	72	2,147	4,283	3,082	3,301	—	—	2,521	3,739
HENNEPIN																				
Bloomington W-2 P-24	2,564	339	2,273	1	999	1,171	86	6	146	1,004	1,076	17	610	1,556	884	1,270	—	—	805	1,292
Bloomington W-2 P-25	2,130	356	1,927	1	718	1,135	54	4	104	736	1,047	15	419	1,396	627	1,141	—	—	537	1,193
Eden Prairie P-17	2,784	458	2,615	1	947	1,602	57	4	147	893	1,527	14	480	2,014	754	1,674	—	—	627	1,745
County: Totals:	7,478	1,153	6,815	3	2,664	3,908	197	14	397	2,633	3,650	46	1,509	4,966	2,265	4,085	—	—	1,969	4,230
SCOTT																				
Savage P-1	1,555	0	1,487	4	651	743	65	4	85	647	707	21	432	938	652	743	—	—	562	819
Savage P-2	2,050	341	1,811	0	782	933	71	2	120	717	908	18	515	1,166	788	903	—	—	610	1,085
Savage P-3	2,130	347	1,811	1	746	974	71	4	108	685	980	27	526	1,159	752	936	—	—	594	1,089
Savage P-4	2,891	486	2,576	1	999	1,492	63	4	182	881	1,460	20	580	1,837	909	1,483	—	—	707	1,699
Savage P-5	2,375	714	2,580	4	1,079	1,391	86	6	149	1,023	1,355	15	684	1,731	971	1,421	—	—	804	1,575
Shakopee P-6	0	0	0	0	0	0	0	0	0	0	0	—	—	—	0	0	—	—	0	0
County: Totals:	11,001	1,888	10,265	10	4,257	5,533	356	20	644	3,953	5,410	101	2,737	6,831	4,072	5,486	—	—	3,277	6,267
District: 41B Totals	26,623	4,461	23,958	21	10,092	12,758	864	56	1,494	9,696	12,161	219	6,393	16,080	9,419	12,872	—	—	7,767	14,236
% Of Voters			100.00	0.09	42.12	53.25	3.61	0.23	6.24	40.47	50.76	0.91	26.68	67.12	39.31	53.73	—	—	32.42	59.42
District: 41 Totals	48,244	7,705	43,238	35	18,563	22,599	1,612	101	2,870	18,014	21,295	358	11,376	29,290	16,492	23,836	5,868	12,242	7,767	14,236
% Of Voters			100.00	0.08	42.93	52.27	3.73	0.23	6.64	41.66	49.25	0.83	26.31	67.74	38.14	55.13	13.57	28.31	17.96	32.92

DISTRICT 42A
County
HENNEPIN

Precinct	Edina P- 1A	Edina P- 1B	Edina P- 2	Edina P- 3	Edina P- 4	Edina P- 5	Edina P- 6	Edina P- 7	Edina P- 8	Edina P- 9	Edina P-14	Edina P-16	Edina P-17	Edina P-18	County: Totals:	District: 42A Total	% Of Voters
	1,750	2,023	1,607	2,080	1,660	2,041	1,777	1,068	1,728	1,710	1,855	1,884	1,108	1,781	24,072	24,072	
	388	217	215	216	172	215	158	106	175	248	229	248	177	267	3,031	3,031	
	1,676	1,802	1,413	1,875	1,547	1,880	1,641	989	1,546	1,596	1,679	1,666	937	1,554	21,801	21,801	100.00
	2	1	3	0	0	0	0	1	1	1	0	1	2	1	13	13	0.06
	716	741	664	710	836	706	700	448	618	761	825	847	495	777	9,844	9,844	45.15
	876	982	685	1,090	620	1,124	862	497	859	752	766	742	397	714	10,966	10,966	50.30
	62	62	48	63	78	37	0	31	54	66	59	65	35	45	783	783	3.59
	1	1	4	2	5	2	0	2	1	5	1	5	2	2	33	33	0.15
	167	115	90	163	152	143	155	77	130	118	127	105	52	87	1,681	1,681	7.71
	675	746	673	702	797	663	685	445	625	763	821	884	529	817	9,825	9,825	45.07
	796	906	616	983	551	1,048	780	445	764	671	682	640	330	600	9,812	9,812	45.01
	10	5	—	—	—	7	0	—	—	—	—	15	—	—	41	41	0.19
	438	387	—	—	—	326	358	—	—	—	—	531	—	—	2,496	2,496	11.45
	1,127	1,325	—	—	—	1,479	1,219	—	—	—	—	1,017	—	—	7,153	7,153	32.81
	—	—	—	—	—	—	—	9	—	—	—	—	16	—	119	119	0.55
	—	—	16	15	22	—	—	29	5	24	12	—	31	—	305	305	1.40
	—	—	39	34	45	—	—	464	31	47	49	—	517	—	5,634	5,634	25.84
	—	—	684	755	863	—	—	423	679	801	871	—	301	—	4,711	4,711	21.61
	568	527	487	436	512	—	—	321	717	634	616	—	437	—	7,315	7,315	33.55
	982	1,182	820	1,354	659	—	—	604	1,039	917	912	879	406	795	13,137	13,137	60.26
	593	562	507	1,254	784	—	—	355	474	638	739	638	425	613	7,810	7,810	35.82
	934	1,127	780	—	767	—	—	557	963	865	819	883	398	771	12,366	12,366	56.72
	—	—	—	—	—	—	—	—	—	—	—	—	—	—	—	—	—
	—	—	—	—	—	—	—	—	—	—	—	—	—	—	—	—	—

chapter Eight

Minnesota Votes

DISTRICT 42B

County
HENNEPIN

Precinct

Chanhasseen P-1	0	0	0	0	0	0	0	0	0	0	0	—	—	—	—	—	—	—	0	0	—	—	0	0
Eden Prairie P-6	1,612	278	1,585	0	671	835	67	0	141	656	753	7	398	1,078	—	—	—	—	521	942	—	—	468	1,005
Eden Prairie P-7	1,854	378	1,639	0	695	875	53	2	123	638	824	14	377	1,134	—	—	—	—	517	992	—	—	459	1,025
Eden Prairie P-8	931	202	869	0	347	485	31	0	59	345	435	0	200	614	—	—	—	—	283	519	—	—	257	540
Eden Prairie P-10	2,032	212	1,805	1	644	1,086	59	4	117	664	996	9	346	1,378	—	—	—	—	463	1,243	—	—	394	1,310
Eden Prairie P-11	1,645	591	1,204	0	571	572	47	3	81	525	545	9	402	678	—	—	—	—	507	582	—	—	454	623
Eden Prairie P-12	1,657	446	1,799	0	825	879	73	4	134	789	826	10	504	1,168	—	—	—	—	662	1,007	—	—	603	1,045
Eden Prairie P-13	1,845	481	1,697	0	759	870	51	3	113	702	838	14	462	1,120	—	—	—	—	610	953	—	—	540	1,007
Eden Prairie P-14	1,413	348	1,453	0	558	814	65	4	102	532	771	8	324	1,023	—	—	—	—	436	917	—	—	380	947
Eden Prairie P-9A	2,419	423	2,219	0	726	1,401	77	4	152	702	1,319	10	385	1,705	—	—	—	—	535	1,524	—	—	459	1,578
Eden Prairie P-9B	1,551	200	1,450	1	550	865	31	4	108	474	846	2	287	1,099	—	—	—	—	351	1,015	—	—	326	1,017
Edina P-10	1,621	174	1,500	0	539	894	51	2	122	538	812	10	229	1,211	—	—	—	—	304	1,124	—	—	345	1,048
Edina P-11	1,932	184	1,792	0	735	965	73	4	173	708	875	17	361	1,327	—	—	—	—	511	1,196	—	—	513	1,144
Edina P-12	1,668	162	1,534	0	663	806	57	0	117	664	725	5	330	1,132	—	—	—	—	426	1,038	—	—	442	1,002
Edina P-13	1,342	410	1,299	1	684	528	73	3	91	673	486	8	456	726	—	—	—	—	580	602	—	—	550	606
Edina P-15	1,973	210	1,761	0	608	1,097	45	2	118	628	993	14	265	1,422	—	—	—	—	403	1,279	—	—	388	1,244
Edina P-19	905	145	795	0	293	474	24	3	41	305	430	3	153	607	—	—	—	—	207	544	—	—	193	537
County: Totals:	26,400	4,844	24,401	3	9,868	13,446	877	42	1,792	9,543	12,474	140	5,479	17,422	—	—	—	—	7,316	15,477	—	—	6,771	15,679
District: 42B Total	26,400	4,844	24,401	3	9,868	13,446	877	42	1,792	9,543	12,474	140	5,479	17,422	—	—	—	—	7,316	15,477	—	—	6,771	15,679
% Of Voters			100.00	0.01	40.44	55.10	3.59	0.17	7.34	39.11	51.12	0.57	22.45	71.40	—	—	—	—	29.98	63.43	—	—	27.75	64.26
District: 42 Total	50,472	7,875	46,202	16	19,712	24,412	1,660	75	3,473	19,368	22,286	181	7,975	24,575	119	305	5,634	4,711	14,631	28,614	7,810	12,366	6,771	15,679
% Of Voters			100.00	0.03	42.66	52.84	3.59	0.16	7.52	41.92	48.24	0.39	17.26	53.19	0.26	0.66	12.19	10.20	31.67	61.93	16.90	26.77	14.66	33.94

DISTRICT 43A

County
CARVER

Precinct

Chanhasseen P-1	1,874	207	1,668	0	585	989	66	1	127	587	920	3	39	640	903	—	—	—	508	1,025	499	1,090	—
Chanhasseen P-2	1,456	197	1,241	0	525	631	59	5	85	500	609	8	29	586	548	—	—	—	487	645	467	719	—
Chanhasseen P-3	1,742	323	1,623	0	534	998	66	5	92	541	940	4	45	600	891	—	—	—	479	993	550	999	—
Chanhasseen P-4	1,988	300	1,684	0	651	954	57	6	122	613	901	6	44	718	841	—	—	—	573	966	676	942	—
Chanhasseen P-5	2,563	430	2,435	1	846	1,496	63	9	157	810	1,420	5	55	914	1,337	—	—	—	698	1,521	774	1,530	—

Chanhasen P-6	2,182	452	2,137	1	713	1,308	67	8	123	701	1,237	2	49	773	1,185	—	—	—	617	1,318	687	1,321	—
Victoria	2,535	487	2,402	2	782	1,470	78	7	133	759	1,403	5	56	875	1,338	—	—	—	758	1,430	767	1,497	—
County: Totals:	14,340	2,396	13,190	4	4,636	7,846	456	41	839	4,511	7,430	33	317	5,106	7,043	—	—	—	4,120	7,898	4,420	8,098	—
HENNEPIN																							
Eden Prairie P-1	1,388	230	1,401	2	573	773	43	5	117	561	691	—	—	—	—	15	340	975	524	757	568	755	—
Eden Prairie P-2	1,814	245	1,671	0	722	878	61	2	122	674	840	—	—	—	—	13	404	1,187	602	926	679	897	—
Eden Prairie P-3	1,603	220	1,442	0	651	728	54	3	111	592	702	—	—	—	—	9	358	1,000	533	771	581	767	—
Eden Prairie P-4	1,549	293	1,368	0	544	750	55	1	86	546	687	—	—	—	—	9	334	933	469	735	503	737	—
Eden Prairie P-5	2,022	248	1,775	0	740	966	59	6	140	645	943	—	—	—	—	7	392	1,273	608	988	640	1,024	—
Minnetonka Beach P-1	438	41	387	0	117	256	11	0	27	120	233	—	—	—	—	0	54	313	80	279	90	273	—
Orono P-2	989	166	934	0	337	558	33	2	65	332	508	—	—	—	—	8	193	674	286	564	309	549	—
Shorewood P-3	1,464	190	1,367	0	522	766	64	8	99	498	731	—	—	—	—	12	314	982	440	830	482	799	—
Shorewood P-4	144	13	139	0	50	86	3	0	8	52	78	—	—	—	—	1	27	102	36	97	37	95	—
Tonka Bay P-1	1,042	178	1,020	0	378	578	55	3	83	362	543	—	—	—	—	8	237	721	356	594	359	593	—
County: Totals:	12,453	1,824	11,504	2	4,634	6,339	438	30	858	4,382	5,956	—	—	—	—	82	2,653	8,160	3,934	6,541	4,248	6,489	—
District: 43A Total	26,793	4,220	24,694	6	9,270	14,185	894	71	1,697	8,893	13,386	33	317	5,106	7,043	82	2,653	8,160	8,054	14,439	8,668	14,587	—
% Of Voters			100.00	0.02	37.54	57.44	3.62	0.29	6.87	36.01	54.21	0.13	1.28	20.68	28.52	0.33	10.74	33.04	32.62	58.47	35.10	59.07	—

DISTRICT 43B
County
HENNEPIN

Precinct	1,267	117	1,146	1	411	679	51	0	92	399	629	—	—	—	—	3	227	870	298	789	—	—	937
Deephaven P-1	1,392	120	1,222	0	467	678	65	2	108	461	629	—	—	—	—	8	265	896	356	795	—	—	1,009
Deephaven P-2	1,456	331	1,283	4	615	562	81	12	99	608	522	—	—	—	—	21	405	767	558	605	—	—	940
Excelsior P-1	560	44	505	1	176	305	20	1	39	178	274	—	—	—	—	2	92	393	120	356	—	—	434
Greenwood P-1	1,690	155	1,439	0	732	626	70	4	161	675	571	—	—	—	—	11	422	936	595	694	—	—	1,061
Minnetonka W-1 P-A	1,338	144	1,208	0	497	648	53	1	86	505	597	—	—	—	—	7	292	858	440	666	—	—	964
Minnetonka W-3 P-C	2,196	233	1,970	2	836	1,028	98	4	144	824	962	—	—	—	—	13	457	1,423	691	1,149	—	—	1,564
Minnetonka W-3 P-D	1,527	160	1,380	3	644	649	69	4	122	648	581	—	—	—	—	15	360	953	530	753	—	—	1,100
Minnetonka W-3 P-E	1,380	339	1,274	1	544	653	70	3	88	523	616	—	—	—	—	6	347	849	474	689	—	—	1,001
Minnetonka W-4 P-A	1,840	183	1,582	1	704	783	74	6	127	695	716	—	—	—	—	10	446	1,045	604	827	—	—	1,193
Minnetonka W-4 P-B	1,660	169	1,470	0	719	670	68	3	116	687	638	—	—	—	—	8	432	961	623	721	—	—	1,107
Minnetonka W-4 P-C	1,638	146	1,461	1	691	691	63	0	125	622	685	—	—	—	—	11	366	1,026	567	761	—	—	1,096
Minnetonka W-4 P-D	1,459	149	1,338	0	638	623	64	1	115	623	573	—	—	—	—	7	325	936	498	675	—	—	993
Minnetonka W-4 P-E	1,099	137	958	0	401	470	70	1	79	410	446	—	—	—	—	5	266	621	366	497	—	—	724
Shorewood P-1	2,274	250	2,031	0	729	1,204	77	6	121	739	1,129	—	—	—	—	13	413	1,534	588	1,345	—	—	1,698
Shorewood P-2	339	35	318	0	94	207	17	0	16	107	190	—	—	—	—	1	42	266	67	236	—	—	267
Woodland P-1																							
County: Totals:	23,115	2,712	20,585	14	8,898	10,476	1,010	48	1,638	8,704	9,758	—	—	—	—	141	5,157	14,334	7,375	11,558	—	—	16,088
District: 43B Total	23,115	2,712	20,585	14	8,898	10,476	1,010	48	1,638	8,704	9,758	—	—	—	—	141	5,157	14,334	7,375	11,558	—	—	16,088
% Of Voters			100.00	0.07	43.23	50.89	4.91	0.23	7.96	42.28	47.40	—	—	—	—	0.68	25.05	69.63	35.83	56.15	—	—	78.15
District: 43 Total	49,908	6,932	45,279	20	18,168	24,661	1,904	119	3,335	17,597	23,144	33	317	5,106	7,043	223	7,810	22,494	15,429	25,997	8,668	14,587	16,088
% Of Voters			100.00	0.04	40.12	54.46	4.21	0.26	7.37	38.86	51.11	0.07	0.70	11.28	15.55	0.49	17.25	49.68	34.08	57.42	19.14	32.22	35.53

chapter Eight

Minnesota Votes

DISTRICT 44A

County
HENNEPIN

Precinct

	VOTER REGISTRATION			U.S. PRES./ VICE PRES.			U.S. SENATOR			U.S. REP. DIST. 3			U.S. REP. DIST. 5			STATE SENATOR			STATE REP.		
	# of Persons Registered at 7 am	# of New Registrations Election Day	Total Number of Persons Voting in the Precinct	CP	DFL	R	GP	CP	DFL	R	GP	CP	DFL	R	GP	CP	DFL	R	GP	CP	DFL
Hopkins P-1	1,177	292	968	1	512	389	54	3	72	493	372	7	354	541	—	—	—	—	—	—	—
Hopkins P-2	1,351	477	1,510	2	847	572	73	6	136	780	537	15	582	821	—	—	—	—	—	—	—
Hopkins P-3	1,285	318	1,122	0	632	403	65	4	83	615	387	5	433	601	—	—	—	—	—	—	—
Hopkins P-4	1,259	184	1,103	2	632	382	67	6	94	608	364	12	415	611	—	—	—	—	—	—	—
Hopkins P-5	698	200	645	1	389	213	30	1	71	354	199	8	245	348	—	—	—	—	—	—	—
Hopkins P-6	1,176	240	1,062	2	596	390	59	7	90	556	376	12	386	586	—	—	—	—	—	—	—
Hopkins P-7	929	425	801	0	382	371	30	4	43	402	327	9	283	456	—	—	—	—	—	—	—
Hopkins P-8	937	299	812	2	398	359	39	2	63	377	346	10	299	446	—	—	—	—	—	—	—
Minnetonka W-1 P-B	1,987	293	1,787	4	829	864	74	9	163	781	814	20	518	1,165	—	—	—	—	—	—	—
Minnetonka W-1 P-C	1,759	406	1,507	3	829	604	60	6	86	810	571	17	526	881	—	—	—	—	—	—	—
St. Louis Park W-3 P-1	1,656	247	1,502	7	986	426	67	8	85	974	390	—	—	—	—	27	50	994	304	1,015	354
St. Louis Park W-3 P-5	1,421	328	1,332	0	790	443	84	7	112	742	410	—	—	—	—	25	65	785	331	813	413
St. Louis Park W-4 P-1	1,611	351	1,378	0	785	507	69	4	87	761	481	—	—	—	—	32	39	789	374	810	454
St. Louis Park W-4 P-2	923	111	851	0	521	274	48	2	76	486	267	—	—	—	—	12	29	530	223	554	260
St. Louis Park W-4 P-3	1,490	221	1,339	0	887	384	51	1	78	867	361	—	—	—	—	13	45	872	291	901	345
County Totals:	19,659	4,392	17,719	24	10,015	6,581	870	70	1,339	9,606	6,202	115	4,041	6,456	109	228	3,970	1,523	10,614	5,887	9,428
District: 44A Total	19,659	4,392	17,719	24	10,015	6,581	870	70	1,339	9,606	6,202	115	4,041	6,456	109	228	3,970	1,523	10,614	5,887	9,428
% Of Voters			100.00	0.14	56.52	37.14	4.91	0.40	7.56	54.21	35.00	0.65	22.81	36.44	0.62	1.29	22.41	8.60	59.90	33.22	53.21

DISTRICT 44B

County
HENNEPIN

Precinct

	VOTER REGISTRATION			U.S. PRES./ VICE PRES.			U.S. SENATOR			U.S. REP. DIST. 3			U.S. REP. DIST. 5			STATE SENATOR			STATE REP.		
	# of Persons Registered at 7 am	# of New Registrations Election Day	Total Number of Persons Voting in the Precinct	CP	DFL	R	GP	CP	DFL	R	GP	CP	DFL	R	GP	CP	DFL	R	GP	CP	DFL
St. Louis Park W-1 P-1	1,728	170	1,898	0	1,121	390	72	3	108	1,048	395	—	—	—	—	9	35	1,088	335	1,051	394
St. Louis Park W-1 P-2	1,294	172	1,466	2	638	441	63	7	88	629	421	—	—	—	—	21	39	683	357	691	418
St. Louis Park W-1 P-3	1,392	286	1,678	0	688	453	84	6	97	689	412	—	—	—	—	23	57	732	335	721	428
St. Louis Park W-1 P-4	1,043	147	1,190	0	545	329	47	2	67	524	318	—	—	—	—	17	29	567	253	548	322
St. Louis Park W-1 P-5	1,605	424	2,029	2	841	515	97	5	122	807	491	—	—	—	—	21	67	857	396	854	499
St. Louis Park W-1 P-6	783	162	945	0	489	164	48	1	58	445	179	—	—	—	—	3	29	483	125	461	156
St. Louis Park W-2 P-1	2,086	515	2,601	2	1,125	718	96	8	150	1,117	636	—	—	—	—	24	70	1,134	571	1,116	660
St. Louis Park W-2 P-2	1,573	184	1,757	2	809	543	98	4	126	794	510	—	—	—	—	15	49	872	424	840	502
St. Louis Park W-2 P-3	854	101	955	0	440	250	47	2	89	395	241	—	—	—	—	8	41	472	175	456	235

St. Louis Park W-2 P-4	1,023	257	1,280	1	590	321	71	4	106	546	310	—	—	—	21	51	585	262	633	296	—	—	432	506
St. Louis Park W-2 P-5	1,044	362	1,406	3	633	261	41	1	64	582	261	—	—	—	17	41	566	214	577	245	—	—	416	433
St. Louis Park W-3 P-2	1,855	406	2,261	0	990	601	69	8	123	919	580	—	—	—	32	73	987	456	1,011	549	—	—	652	916
St. Louis Park W-3 P-3	1,148	177	1,325	0	574	394	70	1	105	556	360	—	—	—	15	30	617	307	623	348	—	—	373	613
St. Louis Park W-3 P-4	1,016	151	1,167	0	460	316	52	1	66	432	313	—	—	—	19	36	457	251	470	307	—	—	310	475
St. Louis Park W-4 P-4	936	122	1,058	3	545	262	49	0	69	521	251	—	—	—	5	39	572	195	561	239	—	—	350	475
St. Louis Park W-4 P-5	1,594	384	1,978	1	808	485	106	8	115	779	466	—	—	—	21	76	811	377	840	449	—	—	642	679
County: Totals:	20,974	4,020	19,122	16	11,296	6,443	1,110	61	1,553	10,783	6,144	—	—	—	271	762	11,483	5,033	11,453	6,047	—	—	7,405	10,449
District: 44B Total	20,974	4,020	19,122	16	11,296	6,443	1,110	61	1,553	10,783	6,144	—	—	—	271	762	11,483	5,033	11,453	6,047	—	—	7,405	10,449
% Of Voters	100.00	100.00	100.00	0.08	59.07	33.69	5.80	0.32	8.12	56.39	32.13	—	—	—	1.42	3.98	60.05	26.32	59.89	31.62	—	—	38.73	54.64
District: 44 Total	40,633	8,412	36,841	40	21,311	13,024	1,980	131	2,892	20,389	12,346	115	4,041	6,456	380	990	15,453	6,556	22,067	11,934	9,428	7,289	7,405	10,449
% Of Voters	100.00	100.00	100.00	0.11	57.85	35.35	5.37	0.36	7.85	55.34	33.51	0.31	10.97	17.52	1.03	2.69	41.95	17.80	59.90	32.39	25.59	19.79	20.10	28.36

DISTRICT 45A
County
HENNEPIN

Precinct	1,142	117	1,042	1	531	451	51	4	81	518	418	11	331	650	—	—	—	—	468	482	717	—	—	—
Minnetonka W-1 P-D	1,827	223	1,818	0	933	795	75	0	151	877	761	4	515	1,211	—	—	—	—	773	918	1,358	—	—	—
Minnetonka W-1 P-E	1,710	188	1,542	0	712	743	74	3	121	703	685	7	403	1,070	—	—	—	—	591	846	1,162	—	—	—
Minnetonka W-2 P-A	1,481	276	1,456	2	796	564	76	3	128	753	528	13	490	877	—	—	—	—	700	644	1,099	—	—	—
Minnetonka W-2 P-B	1,810	431	1,666	2	859	724	65	5	104	874	641	10	570	977	—	—	—	—	764	718	1,098	—	—	—
Minnetonka W-2 P-C	1,973	231	1,868	1	1,148	654	55	7	115	1,097	616	15	585	1,185	—	—	—	—	874	840	1,362	—	—	—
Minnetonka W-2 P-D	1,909	555	2,094	1	1,209	766	80	6	119	1,196	709	24	774	1,123	—	—	—	—	1,066	792	1,433	—	—	—
Minnetonka W-2 P-E	2,262	406	2,021	0	876	1,051	78	5	146	848	975	7	405	1,513	—	—	—	—	660	1,171	1,531	—	—	—
Minnetonka W-3 P-A	1,550	182	1,427	0	562	772	73	6	125	527	724	13	333	1,014	—	—	—	—	482	840	1,077	—	—	—
Minnetonka W-3 P-B	1,454	230	1,279	1	492	732	46	1	77	483	691	10	208	995	—	—	—	—	369	803	987	—	—	—
Plymouth W-2 P-3	1,638	159	1,481	1	659	730	78	2	111	680	663	12	333	1,075	—	—	—	—	550	811	1,110	—	—	—
Plymouth W-2 P-4	1,443	196	1,345	0	611	659	61	3	91	569	652	13	342	923	—	—	—	—	557	674	972	—	—	—
Plymouth W-2 P-7	2,840	434	2,487	0	975	1,370	107	4	179	981	1,264	11	435	1,924	—	—	—	—	733	1,567	1,945	—	—	—
Wayzata P-1																								
County: Totals:	23,039	3,628	21,526	9	10,363	10,011	919	49	1,548	10,106	9,327	150	5,724	14,537	—	—	—	—	8,587	11,106	15,851	—	—	—
District: 45A Total	23,039	3,628	21,526	9	10,363	10,011	919	49	1,548	10,106	9,327	150	5,724	14,537	—	—	—	—	8,587	11,106	15,851	—	—	—
% Of Voters			100.00	0.04	48.14	46.51	4.27	0.23	7.19	46.95	43.33	0.70	26.59	67.53	—	—	—	—	39.89	51.59	73.64	—	—	—

chapter Eight

Minnesota Votes

DISTRICT 45B

County
HENNEPIN

Precinct	1,552	192	1,415	0	865	473	65	4	99	833	455	—	—	—	24	43	889	365	722	596	—	24	541	770
Golden Valley P-1	2,084	218	1,916	3	1,052	750	85	2	141	1,005	724	—	—	—	27	62	1,123	578	862	903	—	38	654	1,107
Golden Valley P-2	1,852	214	1,660	1	1,055	516	72	2	136	1,008	481	—	—	—	10	49	1,072	418	848	698	—	29	625	910
Golden Valley P-3	2,006	300	1,720	3	900	710	80	11	112	923	620	—	—	—	27	61	927	582	776	812	—	42	650	915
Golden Valley P-4	1,530	166	1,393	2	866	452	57	4	88	846	421	—	—	—	21	34	869	362	681	585	—	28	492	772
Golden Valley P-5	1,943	231	1,763	1	972	710	64	5	103	976	637	—	—	—	20	54	1,017	538	794	813	—	42	615	971
Golden Valley P-6	2,144	284	1,914	2	1,072	716	94	5	122	1,060	678	—	—	—	39	77	1,121	543	967	798	—	46	699	1,047
Medicine Lake P-1	264	38	249	1	112	115	17	0	23	107	112	0	59	178	—	—	—	84	145	—	—	6	47	180
Plymouth W-3 P-11	2,132	336	1,935	1	962	884	68	5	140	908	827	21	595	1,221	—	—	—	838	959	—	—	40	642	1,125
Plymouth W-3 P-12	2,196	368	2,009	1	887	1,016	91	4	138	843	970	20	492	1,386	—	—	—	728	1,102	—	—	57	547	1,251
Plymouth W-3 P-14	1,324	222	1,168	1	560	550	50	1	95	531	513	7	305	795	—	—	—	453	592	—	—	22	317	736
Plymouth W-3 P-17	1,285	342	1,147	0	599	468	61	2	81	571	460	13	419	653	—	—	—	568	479	—	—	56	438	558
Plymouth W-3 P-18	1,340	283	1,241	0	605	558	67	5	97	570	521	16	340	781	—	—	—	522	606	—	—	34	396	705
County: Totals:	21,652	3,194	19,530	16	10,507	7,918	871	50	1,375	10,181	7,419	77	2,210	5,014	168	380	7,018	3,386	8,843	9,088	—	464	6,663	11,047
District: 45B Total	21,652	3,194	19,530	16	10,507	7,918	871	50	1,375	10,181	7,419	77	2,210	5,014	168	380	7,018	3,386	8,843	9,088	—	464	6,663	11,047
% Of Voters			100.00	0.08	53.80	40.54	4.46	0.26	7.04	52.13	37.99	0.39	11.32	25.67	0.86	1.95	35.93	17.34	45.28	46.53	—	2.38	34.12	56.56
District: 45 Total	44,691	6,822	41,056	25	20,870	17,929	1,790	99	2,923	20,287	16,746	227	7,934	19,551	168	380	7,018	3,386	17,430	20,194	15,851	464	6,663	11,047
% Of Voters			100.00	0.06	50.83	43.67	4.36	0.24	7.12	49.41	40.79	0.55	19.32	47.62	0.41	0.93	17.09	8.25	42.45	49.19	38.61	1.13	16.23	26.91

DISTRICT 46A

County
HENNEPIN

Precinct	VOTER REGISTRATION			U.S. PRES./ VICE PRES.			U.S. SENATOR			U.S. REP. DIST. 3			U.S. REP. DIST. 5			STATE SENATOR			STATE REP.						
	# of Persons Registered at 7 am	# of New Registrations Election Day	Total Number of Persons Voting in the Precinct	CP PHILLIPS AND FRAZIER	DFL GORE AND LIEBERMAN	R BUSH AND CHENEY	GP NADEAU AND LAUKE	CP DAVID SWAN	IP JAMES (JIM) GIBSON	DFL MARK DAYTON	R ROD GRAMS	CP ARNE NISKA	DFL SUE SHUFF	R JIM RAMSTAD	CP RENEE LAVOI	IP HOB TOMICH	DFL MARTIN OLAV SABO	R FRANK TAYLOR	DFL ANN H. REST	R DAN WEISS	IP DAVID M. PERLMAN	DFL MARK THOMPSON	R LYNNE OSTERMAN	DFL LYNDON R. CARLSON	R TIM OLSON
Crystal W-2 P-3	579	101	510	0	284	186	29	3	29	278	180	—	—	—	10	24	300	141	299	190	20	247	216	—	—
Crystal W-3 P-1	1,210	212	1,038	1	585	364	69	4	73	583	339	—	—	—	15	60	619	266	634	352	75	508	398	—	—
Crystal W-3 P-2	1,702	224	1,473	4	795	579	70	6	114	743	561	—	—	—	24	72	841	456	883	550	76	694	652	—	—
Crystal W-4 P-2	1,689	224	1,453	4	813	532	78	7	91	816	489	—	—	—	33	55	904	373	882	525	80	745	551	—	—
Golden Valley P-7	1,295	141	1,138	0	620	465	42	2	85	596	443	—	—	—	13	36	661	380	650	453	42	517	544	—	—
New Hope P-1	1,601	287	1,422	2	772	558	71	8	90	740	545	—	—	—	42	50	815	417	802	563	54	633	673	—	—
New Hope P-2	1,287	241	1,137	0	626	441	54	2	73	609	422	—	—	—	21	49	649	336	690	398	53	524	506	—	—
New Hope P-3N	1,067	113	946	0	477	424	36	1	42	485	397	—	—	—	8	24	515	329	502	407	30	383	497	—	—

New Hope P-3S	1,189	152	1,076	1	592	444	33	3	62	551	430	—	—	—	15	55	611	334	601	440	47	476	516	—	—
New Hope P-4	1,898	232	1,645	1	868	673	78	2	114	844	640	—	—	—	30	69	922	522	906	689	63	706	823	—	—
New Hope P-5	1,331	343	1,212	0	624	516	54	3	94	612	467	—	—	—	30	63	615	408	649	497	66	514	565	—	—
New Hope P-6	702	109	597	1	308	241	35	1	33	303	244	—	—	—	16	34	321	194	332	245	29	278	267	—	—
New Hope P-6E	622	231	600	1	362	215	10	3	18	360	182	—	—	—	11	22	296	138	310	188	19	242	219	—	—
New Hope P-7	1,142	136	1,025	0	499	457	58	5	64	493	436	—	—	—	20	37	547	335	540	426	43	430	495	—	—
New Hope P-8	1,342	292	1,129	1	649	402	45	4	59	645	372	—	—	—	21	52	661	299	650	403	55	535	445	—	—
County: Totals:	18,656	3,038	16,401	16	8,874	6,497	762	54	1,041	8,658	6,147	—	—	—	309	702	9,277	4,928	9,330	6,326	752	7,432	7,367	—	—
District: 46A Total	18,656	3,038	16,401	16	8,874	6,497	762	54	1,041	8,658	6,147	—	—	—	309	702	9,277	4,928	9,330	6,326	752	7,432	7,367	—	—
% Of Voters			100.00	0.10	54.11	39.61	4.65	0.33	6.35	52.79	37.48	—	—	—	1.88	4.28	56.56	30.05	56.89	38.57	4.59	45.31	44.92	—	—

DISTRICT 46B
County
HENNEPIN

Precinct

Brooklyn Center P-8	1,686	309	1,436	2	797	521	85	9	82	809	501	18	650	677	—	—	—	—	837	530	—	—	—	—	834	526
Crystal W-1 P-1	1,643	291	1,489	1	790	600	77	4	105	742	588	—	—	—	22	59	843	457	830	590	—	—	—	—	823	581
Crystal W-1 P-2	1,467	272	1,303	0	715	527	55	4	78	685	497	—	—	—	30	59	730	402	734	509	—	—	—	—	742	485
Crystal W-2 P-1	1,478	187	1,252	0	668	493	70	2	76	663	482	—	—	—	15	56	714	384	730	476	—	—	—	—	717	477
Crystal W-2 P-2	1,565	258	1,407	4	754	568	64	5	85	733	557	—	—	—	26	62	774	454	763	594	—	—	—	—	792	547
Crystal W-3 P-1	540	67	459	0	254	173	20	0	29	253	161	—	—	—	9	23	268	125	270	157	—	—	—	—	271	159
Crystal W-4 P-1	1,848	279	1,624	1	894	637	70	4	108	834	620	—	—	—	37	74	921	453	931	595	—	—	—	—	934	579
Robbinsdale W-1 P-1	976	206	881	2	509	284	69	3	55	493	280	—	—	—	18	49	536	206	539	292	—	—	—	—	536	283
Robbinsdale W-1 P-2	1,122	308	1,001	1	521	399	66	7	83	511	361	—	—	—	18	49	560	308	554	386	—	—	—	—	557	374
Robbinsdale W-2 P-1	1,186	140	1,071	0	606	406	46	5	69	597	386	—	—	—	8	31	649	316	620	409	—	—	—	—	603	401
Robbinsdale W-2 P-2	1,236	148	1,130	0	583	478	59	5	87	576	436	—	—	—	9	38	648	360	606	465	—	—	—	—	608	447
Robbinsdale W-3 P-1	1,090	190	949	2	535	349	46	5	53	504	346	—	—	—	16	36	532	281	538	345	—	—	—	—	534	327
Robbinsdale W-3 P-2	1,051	205	875	2	543	277	37	4	50	519	269	—	—	—	12	26	559	214	532	291	—	—	—	—	559	253
Robbinsdale W-4 P-1	1,017	179	829	1	464	305	46	5	56	455	276	—	—	—	19	41	486	216	497	273	—	—	—	—	483	280
Robbinsdale W-4 P-2	1,113	155	965	0	568	313	59	5	74	553	305	—	—	—	31	42	577	250	567	352	—	—	—	—	598	317
County: Totals:	19,018	3,194	16,671	16	9,201	6,330	869	67	1,090	8,927	6,065	18	650	677	270	645	8,797	4,426	9,548	6,264	—	—	—	—	9,591	6,036
District: 46B Total	19,018	3,194	16,671	16	9,201	6,330	869	67	1,090	8,927	6,065	18	650	677	270	645	8,797	4,426	9,548	6,264	—	—	—	—	9,591	6,036
% Of Voters			100.00	0.10	55.19	37.97	5.21	0.40	6.54	53.55	36.38	0.11	3.90	4.06	1.62	3.87	52.77	26.55	57.27	37.57	—	—	—	—	57.53	36.21
District: 46 Total	37,674	6,232	33,072	32	18,075	12,827	1,631	121	2,131	17,585	12,212	18	650	677	579	1,347	18,074	9,354	18,878	12,590	752	7,432	7,367	9,591	6,036	
% Of Voters			100.00	0.10	54.65	38.79	4.93	0.37	6.44	53.17	36.93	0.05	1.97	2.05	1.75	4.07	54.65	28.28	57.08	38.07	2.27	22.47	22.28	29.00	18.25	

chapter Eight

Minnesota Votes

DISTRICT 47A

County
HENNEPIN

Precinct

Brooklyn Park W-C P-1	1,123	194	961	4	564	347	39	12	62	512	331	12	387	460	602	286	52	552	305	—	—	—
Brooklyn Park W-C P-2	1,156	241	929	1	540	331	42	5	47	518	329	7	395	451	578	307	61	518	317	—	—	—
Brooklyn Park W-C P-3	1,105	301	902	1	541	304	38	3	59	509	285	10	436	386	609	251	63	542	260	—	—	—
Brooklyn Park W-C P-5	1,256	209	1,098	1	528	490	61	3	74	514	468	9	373	652	616	441	43	532	495	—	—	—
Brooklyn Park W-C P-6	1,506	273	1,252	2	670	511	55	6	86	688	463	25	472	670	771	425	92	656	463	—	—	—
Brooklyn Park W-C P-7	1,087	202	878	3	468	361	35	5	54	450	332	11	350	441	521	309	55	468	319	—	—	—
Brooklyn Park W-W P-1	1,502	229	1,284	2	686	507	73	5	77	657	505	12	499	681	780	444	82	688	468	—	—	—
Brooklyn Park W-W P-2	1,486	218	1,224	0	607	519	68	8	93	573	513	15	431	692	685	458	92	587	496	—	—	—
Brooklyn Park W-W P-3	953	112	794	1	389	362	29	4	43	375	351	9	303	426	440	315	55	387	330	—	—	—
Brooklyn Park W-W P-4	1,450	403	1,066	1	636	356	53	7	67	612	328	19	529	426	706	297	76	625	313	—	—	—
Brooklyn Park W-W P-5	1,169	317	962	4	567	326	50	7	66	540	306	20	443	405	616	279	75	543	292	—	—	—
Brooklyn Park W-W P-7	1,352	226	1,163	1	658	415	66	8	85	614	421	13	478	588	728	374	80	649	395	—	—	—
County: Totals:	15,145	2,925	12,513	21	6,854	4,829	609	73	813	6,542	4,632	162	5,096	6,278	7,652	4,186	826	6,747	4,453	—	—	—
District: 47A Total	15,145	2,925	12,513	21	6,854	4,829	609	73	813	6,542	4,632	162	5,096	6,278	7,652	4,186	826	6,747	4,453	—	—	—
% Of Voters			100.00	0.17	54.78	38.59	4.87	0.58	6.50	52.28	37.02	1.29	40.73	50.17	61.15	33.45	6.60	53.92	35.59	—	—	—

DISTRICT 47B

County
HENNEPIN

Precinct

Brooklyn Center P-1	2,049	364	1,801	3	1,089	588	91	8	114	1,056	561	22	855	791	1,131	576	—	—	—	131	1,037	553
Brooklyn Center P-2	2,156	494	1,742	3	1,044	585	83	10	108	1,020	540	15	834	767	1,060	578	—	—	—	132	959	550
Brooklyn Center P-3	2,324	389	1,945	1	1,052	776	84	7	109	1,036	720	26	794	992	1,095	756	—	—	—	127	974	743
Brooklyn Center P-4	2,132	323	1,827	4	1,006	696	89	7	138	999	640	18	767	930	1,091	638	—	—	—	142	954	644
Brooklyn Center P-5	1,285	160	1,126	1	641	410	47	5	67	616	416	11	469	581	683	404	—	—	—	74	600	406
Brooklyn Center P-6	2,151	293	1,823	3	1,097	639	66	10	82	1,072	606	16	841	861	1,122	607	—	—	—	99	1,037	604
Brooklyn Center P-7	1,486	242	1,304	1	708	525	56	3	86	701	477	12	533	681	744	490	—	—	—	112	648	489
Brooklyn Park W-C P-8A	809	83	677	0	372	264	32	0	55	355	249	9	264	361	416	228	—	—	—	47	338	263
Brooklyn Park W-C P-8B	968	166	858	1	464	340	44	4	54	425	347	10	336	467	517	304	—	—	—	62	417	332
Brooklyn Park W-E P-1	898	165	767	0	446	285	29	1	47	419	277	5	307	393	466	239	—	—	—	53	394	253

Brooklyn Park W-E P-2	982	135	834	1	439	354	31	2	44	425	346	10	294	485	493	309	—	—	—	57	418	318
County: Totals:	17,240	2,814	14,704	18	8,358	5,462	652	57	904	8,124	5,179	154	6,294	7,309	8,818	5,129	—	—	—	1,036	7,776	5,155
District: 47B Total	17,240	2,814	14,704	18	8,358	5,462	652	57	904	8,124	5,179	154	6,294	7,309	8,818	5,129	—	—	—	1,036	7,776	5,155
% Of Voters			100.00	0.12	56.84	37.15	4.43	0.39	6.15	55.25	35.22	1.05	42.80	49.71	59.97	34.88	—	—	—	7.05	52.88	35.06
District: 47 Total	32,385	5,739	27,217	39	15,212	10,291	1,261	130	1,717	14,666	9,811	316	11,390	13,587	16,470	9,315	826	6,747	4,453	1,036	7,776	5,155
% Of Voters			100.00	0.14	55.89	37.81	4.63	0.48	6.31	53.89	36.05	1.16	41.85	49.92	60.51	34.22	3.03	24.79	16.36	3.81	28.57	18.94

DISTRICT 48A
County
HENNEPIN

Precinct

	# of Persons Registered at 7 am	# of New Registrations Election Day	Total Number of Persons Voting in the Precinct	CP PHILLIPS AND FRAZIER	DFL GORE AND LIEBERMAN	R BUSH AND CHENEY	CP NADER AND LADUKE	CP DAVID SWAN	IP JAMES (JIM) GIBSON	DFL MARK DAYTON	R ROD GRAMS	CP ARNE NISKA	DFL SUE SHUFF	R JIM RAMSTAD	CP NICHOLAS SKRIVANEK	IP TOM FOLEY	DFL BETTY MCCOLLUM	R LINDA RUNBECK	CP RALPH A. HUBBARD	DFL BILL LUTHER	R JOHN KLINE	DFL DON BETZOLD	R LYLE CLEMENSON	DFL MARY BOYNTON	R BILL HAAS	IP NANCY J. JORGENSEN	DFL CONNIE BERNARDY	R GREG FETTERSEN
Brooklyn Park W-C P-4	2,028	261	1,788	2	781	946	42	3	94	754	895	12	519	1,149	—	—	—	—	—	—	—	775	879	630	1,048	—	—	—
Brooklyn Park W-E P-3A	1,259	223	1,316	0	596	673	35	2	77	611	598	7	376	849	—	—	—	—	—	—	—	579	635	469	771	—	—	—
Brooklyn Park W-E P-3B	1,687	288	1,734	1	777	887	51	3	105	766	831	12	494	1,149	—	—	—	—	—	—	—	766	841	620	1,010	—	—	—
Brooklyn Park W-E P-4	1,349	227	1,274	1	678	518	59	6	95	645	485	19	500	652	—	—	—	—	—	—	—	712	471	611	571	—	—	—
Brooklyn Park W-E P-5	1,565	275	1,303	1	664	567	51	0	86	617	567	19	492	712	—	—	—	—	—	—	—	675	542	596	626	—	—	—
Brooklyn Park W-E P-6	2,352	639	2,367	3	1,118	1,131	88	7	151	1,052	1,095	25	755	1,411	—	—	—	—	—	—	—	1,111	1,004	907	1,259	—	—	—
Brooklyn Park W-E P-7	1,031	121	871	0	403	406	47	3	65	389	393	5	296	509	—	—	—	—	—	—	—	423	374	361	450	—	—	—
Brooklyn Park W-E P-8	1,558	295	1,393	2	756	557	62	6	85	698	570	20	565	722	—	—	—	—	—	—	—	788	516	674	636	—	—	—
Brooklyn Park W-W P-6	2,214	411	2,041	3	966	976	70	5	136	899	949	21	665	1,221	—	—	—	—	—	—	—	953	890	830	1,042	—	—	—
Champlin W-1 P-1	1,632	255	1,384	4	619	667	77	7	90	603	654	14	482	801	—	—	—	—	—	—	—	696	577	567	768	—	—	—
Champlin W-2 P-2	958	109	793	3	350	410	19	4	47	323	404	8	228	512	—	—	—	—	—	—	—	393	344	277	482	—	—	—
Champlin W-3 P-1	2,870	368	2,525	1	1,118	1,250	128	10	160	1,010	1,286	17	741	1,605	—	—	—	—	—	—	—	1,258	1,081	946	1,470	—	—	—
Champlin W-4 P-1	2,465	366	2,124	5	866	1,142	94	11	154	817	1,096	25	612	1,362	—	—	—	—	—	—	—	992	963	785	1,255	—	—	—
Champlin W-4 P-2	677	97	580	1	235	309	26	6	43	199	314	11	167	359	—	—	—	—	—	—	—	255	277	203	355	—	—	—
Osseo P-1	1,382	247	1,176	3	545	552	53	3	70	540	533	12	369	719	—	—	—	—	—	—	—	581	505	480	614	—	—	—
County: Totals:	25,027	4,182	22,669	30	10,472	10,991	902	76	1,458	9,923	10,670	227	7,261	13,732	—	—	—	—	—	—	—	10,957	9,899	8,956	12,357	—	—	—
District: 48A Total	25,027	4,182	22,669	30	10,472	10,991	902	76	1,458	9,923	10,670	227	7,261	13,732	—	—	—	—	—	—	—	10,957	9,899	8,956	12,357	—	—	—
% Of Voters			100.00	0.13	46.20	48.48	3.98	0.34	6.43	43.77	47.07	1.00	32.03	60.58	—	—	—	—	—	—	—	48.33	43.67	39.51	54.51	—	—	—

chapter Eight Minnesota Votes

	VOTER REGISTRATION			U.S. PRES./ VICE PRES.		U.S. SENATOR			U.S. REP. DIST. 3		U.S. REP. DIST. 4		U.S. REP. DIST. 6		STATE SENATOR		STATE REP.											
	# of Persons Registered at 7 am	# of New Registrations Election Day	Total Number of Persons Voting in the Precinct	CP PHILLIPS AND FRAZIER	DFL GORE AND LIEBERMAN	R BUSH AND CHENEY	GP NADER AND LADUKE	CP DAVID SWAN	IP JAMES (JIM) GIBSON	DFL MARK DAYTON	R ROD GRAMS	CP ARNE NISKA	DFL SUE SHUFF	R JIM RAMSTAD	CP NICHOLAS SKRIVANEK	IP TOM FOLEY	DFL BETTY MCCOLLUM	R LINDA RUNBECK	CP RALPH A. HUBBARD	DFL BILL LUTHER	R JOHN KLINE	DFL DON BETZOLD	R LYLE CLEMENSON	DFL MARY BOYNTON	R BILL HAAS	IP NANCY J. JORGENSEN	DFL CONNIE BERNARDY	R GREG PETERSEN
DISTRICT 48B																												
County ANOKA																												
Precinct																												
Blaine D-1 P-3	1,029	133	887	1	494	319	53	6	58	470	320								37	498	304	535	268			158	461	218
Blaine D-1 P-4	1,164	160	1,032	3	582	381	47	7	63	556	371								39	599	357	644	307			140	573	264
Coon Rapids W-3 P-3	1,860	325	1,702	13	845	750	78	13	116	830	698								63	868	718	893	691			260	766	598
Coon Rapids W-3 P-4	1,554	322	1,487	4	759	637	74	7	90	735	622								45	769	630	818	567			197	751	476
Fridley W-1 P-1	1,477	133	1,228	0	624	546	44	6	99	607	494								19	657	504	674	465			156	617	412
Fridley W-1 P-2	1,585	130	1,406	2	757	558	76	5	77	770	530								31	757	573	824	506			192	707	481
Fridley W-2 P-1	1,263	207	1,031	2	562	407	46	6	69	525	404								37	561	403	596	353			159	498	330
Fridley W-2 P-2	1,128	187	952	0	508	382	51	3	60	502	358								23	501	388	566	324			159	474	278
Fridley W-2 P-3	1,579	198	1,408	0	730	587	78	1	114	715	549								30	751	571	824	504			276	693	411
Fridley W-3 P-1	1,185	274	1,003	3	539	381	65	4	56	519	394								45	540	371	572	341			176	480	290
Fridley W-3 P-2	1,512	196	1,287	0	643	554	68	4	113	622	522								37	665	548	707	514			250	577	428
Spring Lake Park P-1	879	167	789	2	372	361	42	6	63	362	330								22	401	329	425	300			129	337	285
Spring Lake Park P-2	1,448	164	1,215	2	648	501	49	6	61	642	474								38	666	472	747	392			154	666	354
Spring Lake Park P-3	1,617	240	1,395	3	794	530	46	4	81	757	516								41	795	512	853	459			195	751	403
County: Totals:	19,280	2,836	16,822	35	8,857	6,894	817	78	1,120	8,612	6,582								507	9,028	6,680	9,678	5,991			2,601	8,351	5,228
RAMSEY																												
Spring Lake Park P-1	83	16	73	0	44	27	1	1	4	38	28				0	15	36	20				46	24			10	38	22
County: Totals:	83	16	73	0	44	27	1	1	4	38	28				0	15	36	20				46	24			10	38	22
District: 48B Total % Of Voters	19,363	2,852	16,895	35	8,901	6,921	818	79	1,124	8,650	6,610				0.00	0.09	0.21	0.12	507	9,028	6,680	9,724	6,015			2,611	8,389	5,250
			100.00	0.21	52.68	40.96	4.84	0.47	6.65	51.20	39.12								3.00	53.44	39.54	57.56	35.60			15.45	49.65	31.07
District: 48 Total % Of Voters	44,390	7,034	39,564	65	19,373	17,912	1,720	155	2,582	18,573	17,280	0.27	7.261	13.732	0.00	0.15	0.36	0.20	507	9,028	6,680	20,681	15,914	8,956	12,357	2,611	8,389	5,250
			100.00	0.16	48.97	45.27	4.30	0.39	6.53	46.94	43.68	0.57	18.35	34.71	0.00	0.04	0.09	0.05	1.28	22.82	16.88	52.27	40.22	22.64	31.23	6.60	21.20	13.27

	VOTER REGISTRATION			U.S. PRES./ VICE PRES.			U.S. SENATOR			U.S. REP DIST. 6		STATE SENATOR		STATE REP.						
	# of Persons Registered at 7 am	# of New Registrations Election Day	Total Number of Persons Voting in the Precinct	CP PHILLIPS AND FRAZIER	DFL GORE AND LIEBERMAN	R BUSH AND CHENEY	GP NADER AND LADUKE	CP DAVID SWAN	IP JAMES (JIM) GIBSON	DFL MARK DAYTON	R ROD GRAMS	CP RALPH A. HUBBARD	DFL BILL LUTHER	R JOHN KLINE	DFL LEO FOLEY	R BARB WINFIELD	DFL JERRY NEWTON	R JIM ABELER	DFL LUANNE S. KOSKINEN	R GERRY HORN
DISTRICT 49A																				
County ANOKA																				
Precinct																				
Anoka P-1	1,054	161	845	3	399	387	45	3	45	394	372	25	433	353	432	373	361	435	—	—
Anoka P-2	1,365	275	1,083	1	440	574	48	4	64	447	539	33	487	533	494	549	423	614	—	—
Anoka P-3	1,302	182	1,097	1	510	531	39	6	65	453	549	19	559	485	543	511	428	632	—	—

Anoka P-4	1,236	153	1,026	0	490	470	55	1	58	475	463	16	536	445	512	467	450	525	—	—
Anoka P-5	1,257	182	1,040	1	499	458	56	4	64	483	463	33	533	444	524	479	437	565	—	—
Anoka P-6	1,159	190	882	2	427	386	51	4	52	433	361	33	431	374	453	369	392	430	—	—
Anoka P-7	1,254	199	1,081	1	543	477	41	0	59	506	493	27	544	474	546	490	484	544	—	—
Anoka P-8	1,267	181	1,073	0	520	495	46	2	64	503	481	22	555	470	505	544	479	550	—	—
Coon Rapids W-1 P-3	2,656	634	2,500	1	1,108	1,287	78	6	138	1,015	1,287	43	1,151	1,217	1,138	1,261	1,049	1,301	—	—
Coon Rapids W-1 P-4	2,061	294	1,840	1	757	1,013	57	10	122	702	979	27	813	948	866	909	729	1,039	—	—
Coon Rapids W-2 P-1	1,883	356	1,748	1	836	822	73	4	99	811	789	42	878	776	867	794	838	804	—	—
Coon Rapids W-2 P-2	2,403	329	2,137	2	950	1,084	74	3	119	935	1,046	21	1,022	1,046	961	1,106	953	1,104	—	—
Coon Rapids W-4 P-2	1,564	244	1,393	1	684	632	63	1	95	639	622	30	713	601	687	631	619	703	—	—
Coon Rapids W-4 P-5	1,530	310	1,237	0	588	602	46	1	60	547	603	20	639	557	634	554	555	634	—	—
County: Totals:	21,991	3,690	18,982	15	8,731	9,218	772	49	1,104	8,343	9,047	391	9,294	8,723	9,162	9,037	8,197	9,880	—	—
District: 49A Total	21,991	3,690	18,982	15	8,731	9,218	772	49	1,104	8,343	9,047	391	9,294	8,723	9,162	9,037	8,197	9,880	—	—
% Of Voters			100.00	0.08	46.00	48.56	4.07	0.26	5.82	43.95	47.66	2.06	48.96	45.95	48.27	47.61	43.18	52.05	—	—

DISTRICT 49B
County
ANOKA

Precinct

Coon Rapids W-1 P-1	1,240	165	1,106	4	544	511	34	5	61	521	490	27	545	490	557	487	—	—	560	480
Coon Rapids W-1 P-2	1,847	335	1,566	1	767	722	60	9	93	722	701	29	791	695	838	663	—	—	786	701
Coon Rapids W-2 P-3	886	153	773	0	382	346	38	2	44	354	349	16	391	336	438	294	—	—	403	325
Coon Rapids W-2 P-4	1,556	251	1,386	1	706	605	52	2	79	680	598	28	733	583	756	578	—	—	750	569
Coon Rapids W-3 P-1	1,341	317	1,232	1	563	589	64	2	66	541	572	22	602	563	595	575	—	—	583	581
Coon Rapids W-3 P-2	1,551	239	1,352	6	686	589	56	7	77	663	581	29	690	596	674	619	—	—	696	604
Coon Rapids W-4 P-1	1,313	184	1,147	1	565	512	57	5	67	556	497	33	588	500	615	490	—	—	611	487
Coon Rapids W-4 P-3	1,323	172	1,146	0	587	498	44	7	72	553	483	24	601	498	595	505	—	—	609	486
Coon Rapids W-4 P-4	1,027	157	866	3	458	348	42	4	45	471	326	24	474	346	477	360	—	—	462	368
Coon Rapids W-5 P-1	1,206	243	1,033	0	450	520	49	5	57	423	511	21	462	503	473	495	—	—	465	504
Coon Rapids W-5 P-2	1,128	169	961	0	497	400	50	4	59	470	405	29	505	390	531	393	—	—	520	402
Coon Rapids W-5 P-3	964	124	839	1	475	299	47	1	50	465	296	30	484	300	535	281	—	—	524	284
Coon Rapids W-5 P-4	1,155	202	1,018	1	532	428	46	4	55	489	445	24	540	413	551	410	—	—	539	411
Coon Rapids W-5 P-5	1,752	516	1,574	4	782	700	71	10	91	749	685	36	802	676	803	689	—	—	781	700
County: Totals:	18,289	3,227	15,999	23	7,994	7,067	710	71	916	7,657	6,939	372	8,208	6,889	8,438	6,839	—	—	8,289	6,902
District: 49B Total	18,289	3,227	15,999	23	7,994	7,067	710	71	916	7,657	6,939	372	8,208	6,889	8,438	6,839	—	—	8,289	6,902
% Of Voters			100.00	0.14	49.97	44.17	4.44	0.44	5.73	47.86	43.37	2.33	51.30	43.06	52.74	42.75	—	—	51.81	43.14
District: 49 Total	40,280	6,917	34,981	38	16,725	16,285	1,482	120	2,020	16,000	15,986	763	17,502	15,612	17,600	15,876	8,197	9,880	8,289	6,902
% Of Voters			100.00	0.11	47.81	46.55	4.24	0.34	5.77	45.74	45.70	2.18	50.03	44.63	50.31	45.38	23.43	28.24	23.70	19.73

chapter Eight

Minnesota Votes

DISTRICT 50A

County
ANOKA

Precinct

Bethel P-1	223	42	194	5	74	98	13	5	12	78	85	15	89	77	8	25	76	72	12	73	97	—	—
Burns Twp.	2,037	259	1,866	2	648	1,096	95	7	135	614	1,081	57	745	1,010	63	113	632	945	117	525	1,122	—	—
Columbus Twp.	2,515	276	2,186	5	872	1,163	118	7	146	867	1,111	57	983	1,076	47	141	816	1,050	180	783	1,103	—	—
East Bethel P-1	1,713	321	1,522	5	592	822	70	14	90	567	804	61	720	702	42	124	602	686	92	547	818	—	—
East Bethel P-2	1,989	328	1,792	2	767	906	90	8	112	708	922	67	837	836	40	191	713	762	123	682	896	—	—
East Bethel P-3	1,720	234	1,524	1	644	760	87	4	111	612	757	59	711	703	25	171	580	667	113	540	792	—	—
Ham Lake P-3	1,257	184	1,153	3	513	552	68	2	92	460	564	32	549	535	15	110	489	490	72	476	549	—	—
Ham Lake P-4	1,284	216	1,219	3	466	667	62	8	89	437	656	39	512	627	28	93	402	640	70	437	650	—	—
Ham Lake P-5	1,224	192	1,146	3	461	623	48	5	63	421	632	27	495	591	25	99	388	574	52	429	609	—	—
Ham Lake P-6	1,031	228	1,035	3	354	626	41	2	52	350	616	25	388	589	18	48	323	595	44	311	623	—	—
Linwood Twp.	2,700	330	2,337	6	960	1,215	124	19	146	931	1,185	80	1,054	1,105	53	175	863	1,100	172	804	1,236	—	—
Oak Grove P-1	2,427	281	2,072	2	843	1,069	117	14	137	772	1,099	68	922	1,012	56	181	782	961	124	699	1,165	—	—
Oak Grove P-2	1,404	233	1,281	1	478	713	74	6	83	445	715	33	557	657	30	78	455	650	61	417	749	—	—
St. Francis P-1	2,166	605	2,017	2	830	1,049	94	10	119	748	1,092	81	928	929	65	120	800	910	97	697	1,110	—	—
County: Totals:	23,690	3,729	21,344	43	8,502	11,359	1,101	111	1,387	8,010	11,319	701	9,490	10,449	515	1,669	7,921	10,102	1,329	7,420	11,519	—	—
District: 50A Total	23,690	3,729	21,344	43	8,502	11,359	1,101	111	1,387	8,010	11,319	701	9,490	10,449	515	1,669	7,921	10,102	1,329	7,420	11,519	—	—
% Of Voters			100.00	0.20	39.83	53.22	5.16	0.52	6.50	37.53	53.03	3.28	44.46	48.96	2.41	7.82	37.11	47.33	6.23	34.76	53.97	—	—

DISTRICT 50B

County
ANOKA

Precinct

Andover P-1	1,856	229	1,681	3	668	931	69	8	91	629	920	40	721	873	31	88	595	884	---	---	---	603	988
Andover P-2	1,841	250	1,673	6	669	913	65	7	116	623	889	39	728	860	44	95	608	846	---	---	---	561	1,023
Andover P-3	1,807	249	1,605	1	648	879	57	4	105	593	867	40	698	823	28	88	564	839	---	---	---	512	987
Andover P-4	847	131	807	0	327	443	23	2	42	307	431	17	333	424	17	36	263	451	---	---	---	263	485
Andover P-5	1,322	202	1,197	4	535	597	47	4	85	482	600	34	562	567	23	69	503	546	---	---	---	456	666
Andover P-6	2,430	539	2,513	0	957	1,474	62	5	151	890	1,438	42	1,051	1,358	37	143	776	1,429	---	---	---	769	1,593
Andover P-7	1,519	323	1,538	2	512	959	53	1	81	510	921	29	582	893	31	66	454	914	---	---	---	418	1,033
Andover P-8	1,144	261	1,148	1	424	681	40	1	58	403	674	17	482	614	15	50	389	639	---	---	---	351	719
Andover P-9	1,393	198	1,303	1	530	698	56	3	83	486	704	32	579	649	30	84	477	646	---	---	---	460	757
Blaine D-3 P-1	1,528	221	1,388	1	630	676	58	0	69	602	678	42	642	659	39	57	565	608	---	---	---	559	651

Ham Lake P-1	931	184	835	1	360	432	29	8	56	310	439	25	391	395	24	85	323	368	—	—	—	354	413
Ham Lake P-2	1,249	189	1,172	1	425	698	33	4	60	439	648	21	461	658	18	83	347	674	—	—	—	381	713
Ramsey P-1	982	118	878	3	332	503	32	6	60	326	463	25	375	456	39	36	342	423	—	—	—	300	518
Ramsey P-2	1,263	167	1,162	0	506	586	64	4	55	462	618	39	547	547	41	68	438	563	—	—	—	464	629
Ramsey P-3	1,490	141	1,292	1	490	714	65	8	88	454	715	35	567	646	51	72	485	603	—	—	—	497	700
Ramsey P-4	1,413	136	1,158	5	443	651	42	6	86	394	652	35	463	612	29	54	405	583	—	—	—	386	670
Ramsey P-5	1,089	119	890	4	357	472	39	5	48	349	462	27	394	434	29	55	351	407	—	—	—	352	469
Ramsey P-6	1,066	199	944	3	419	477	34	7	78	377	455	35	437	441	42	68	402	389	—	—	—	401	486
Ramsey P-7	1,754	270	1,585	5	644	876	45	3	97	614	855	29	717	776	45	91	626	735	—	—	—	587	873
Ramsey P-8	1,379	215	1,202	0	472	685	37	4	64	457	661	23	554	595	31	51	452	608	—	—	—	418	707
County Totals:	28,303	4,341	25,971	42	10,348	14,345	950	.90	1,573	9,707	14,090	626	11,284	13,280	644	1,439	9,365	13,155	—	—	—	9,092	15,080
District: 50B Total	28,303	4,341	25,971	42	10,348	14,345	950	.90	1,573	9,707	14,090	626	11,284	13,280	644	1,439	9,365	13,155	—	—	—	9,092	15,080
% Of Voters			100.00	0.16	39.84	55.23	3.66	0.35	6.06	37.38	54.25	2.41	43.45	51.13	2.48	5.54	36.06	50.65	—	—	—	35.01	58.06
District: 50 Total	51,993	8,070	47,315	85	18,850	25,704	2,051	201	2,960	17,717	25,409	1,327	20,774	23,729	1,159	3,108	17,286	23,257	1,329	7,420	11,519	9,092	15,080
% Of Voters			100.00	0.18	39.84	54.33	4.33	0.42	6.26	37.44	53.70	2.80	43.91	50.15	2.45	6.57	36.53	49.15	2.81	15.68	24.35	19.22	31.87

DISTRICT 51A **County** **ANOKA**

Precinct

	# of Persons Registered at 7 am	# of New Registrations Election Day	Total Number of Persons Voting in the Precinct	CP PHILLIPS AND FRAZIER	DFL GORE AND LIEBERMAN	R BUSH AND CHENEY	GP NADER AND LADUKE	CP DAVID SWAN	IP JAMES (JIM) GIBSON	DFL MARK DAYTON	R ROD GRAMS	CP RALPH A. HUBBARD	DFL BILL LUTHER	R JOHN KLINE	DFL JANE KRENTZ	R HOWARD JUNI	DFL CHAD T. HOBOT	R ANDY WESTERBERG	DFL JOEL HOLSTAD	R RAY VANDEVEER
Blaine D-1 P-2	1,535	480	1,524	1	721	726	55	5	110	657	713	44	726	686	746	673	700	733	—	—
Blaine D-1 P-5	942	167	819	1	463	311	35	4	48	425	329	26	440	324	481	300	415	365	—	—
Blaine D-1 P-6	1,062	177	925	2	463	420	35	4	67	420	411	21	487	389	527	352	439	448	—	—
Blaine D-1 P-7	770	146	634	4	368	229	21	4	35	333	248	15	351	241	375	219	301	300	—	—
Blaine D-2 P-1	1,500	239	1,342	0	611	645	78	4	87	571	646	43	631	632	699	557	577	708	—	—
Blaine D-2 P-1A	1,020	163	967	0	463	455	38	4	73	395	473	30	492	402	499	402	455	457	—	—
Blaine D-2 P-2	605	269	780	1	298	456	19	0	43	300	429	3	312	437	322	405	264	470	—	—
Blaine D-2 P-2A	1,055	137	962	0	431	487	33	2	40	406	501	16	450	475	436	483	428	499	—	—
Blaine D-2 P-3	1,296	248	1,099	1	570	466	54	3	58	523	481	31	563	454	616	395	482	565	—	—
Blaine D-2 P-4	1,303	260	1,281	1	660	538	67	6	83	610	555	40	680	521	739	457	672	551	—	—
Blaine D-2 P-5	865	151	743	0	408	296	28	3	59	402	263	24	422	271	457	236	367	335	—	—
Blaine D-2 P-6	1,046	121	866	1	452	346	49	2	67	453	319	32	491	315	515	309	472	367	—	—
Blaine D-3 P-2	1,902	373	1,773	4	788	890	76	8	101	750	873	49	812	855	863	828	760	948	—	—
Blaine D-3 P-2A	611	110	551	0	248	268	32	6	37	231	261	17	256	258	276	251	263	266	—	—
Blaine D-3 P-3	1,875	420	1,623	1	819	732	58	4	98	762	713	42	846	692	864	658	785	769	—	—
Blaine D-3 P-4	1,220	205	1,102	1	544	495	46	2	92	477	497	41	537	498	605	428	579	491	—	—
Blaine D-3 P-5	1,031	192	828	2	440	343	26	4	45	397	349	36	433	324	475	309	449	340	—	—
Lexington P-1	1,013	204	839	5	428	327	55	6	61	415	325	31	474	299	524	267	457	331	—	—
County Totals:	20,651	4,062	18,558	25	9,175	8,430	805	71	1,204	8,527	8,386	541	9,403	8,073	10,019	7,529	8,865	8,943	—	—
District: 51A Total	20,651	4,062	18,558	25	9,175	8,430	805	71	1,204	8,527	8,386	541	9,403	8,073	10,019	7,529	8,865	8,943	—	—
% Of Voters			100.00	0.13	49.17	45.18	4.31	0.38	6.45	45.70	44.95	2.90	50.40	43.27	53.70	40.35	47.51	47.93	—	—

chapter Eight

Minnesota Votes

DISTRICT 51B
County
ANOKA

Precinct

Centerville P-1	1,600	364	1,579	2	673	827	63	5	106	610	825	34	709	778	727	768	—	—	565	909
Lino Lakes P-1	1,309	167	1,150	1	491	576	61	3	87	468	561	40	548	523	609	489	—	—	451	632
Lino Lakes P-2	2,996	547	2,836	5	1,289	1,368	139	11	198	1,221	1,349	70	1,397	1,289	1,462	1,209	—	—	1,129	1,486
Lino Lakes P-3	1,807	259	1,699	2	681	941	53	6	113	625	920	19	712	913	712	885	—	—	557	1,010
Lino Lakes P-4	2,407	478	2,388	3	909	1,375	78	3	147	873	1,327	40	988	1,280	977	1,295	—	—	754	1,473
County: Totals:	10,119	1,815	9,652	13	4,043	5,087	394	28	651	3,797	4,982	203	4,354	4,783	4,487	4,646	—	—	3,456	5,510
WASHINGTON																				
Forest Lake P-1	1,900	498	1,665	0	756	805	72	7	89	754	773	60	797	752	851	743	—	—	706	863
Forest Lake P-1A	935	154	848	1	318	475	42	4	51	310	463	14	348	456	405	402	—	—	271	513
Forest Lake P-1B	3,575	572	3,433	2	1,377	1,875	137	9	197	1,383	1,774	75	1,495	1,769	1,665	1,637	—	—	1,218	1,987
Forest Lake P-2	1,672	239	1,488	2	658	753	58	1	76	674	704	26	667	748	737	694	—	—	551	860
Hugo W-1	1,369	344	1,345	2	549	725	51	5	70	511	718	33	569	683	569	680	—	—	466	757
Hugo W-2	922	383	1,066	1	451	536	59	6	62	456	520	30	521	473	525	484	—	—	443	541
Hugo W-3 P-1	547	66	480	1	187	253	31	2	38	192	239	14	212	239	224	228	—	—	182	260
Marine On St. Croix	504	58	454	0	228	186	33	4	36	229	176	9	270	170	310	133	—	—	222	208
May Twp	1,976	191	1,769	2	775	855	109	2	132	756	838	25	859	850	987	718	—	—	726	925
New Scandia Twp.	2,464	289	2,248	2	989	1,082	145	7	156	973	1,072	59	1,091	1,059	1,258	923	—	—	910	1,217
County: Totals:	15,864	2,794	14,796	13	6,288	7,545	737	47	907	6,238	7,277	345	6,829	7,199	7,531	6,642	—	—	5,695	8,131
District: 51B Total	25,983	4,609	24,448	26	10,331	12,632	1,131	75	1,558	10,035	12,259	548	11,183	11,982	12,018	11,288	—	—	9,151	13,641
% Of Voters			100.00	0.11	42.26	51.67	4.63	0.31	6.37	41.05	50.14	2.24	45.74	49.01	49.16	46.17	—	—	37.43	55.80
District: 51 Total	46,634	8,671	43,106	51	19,506	21,062	1,936	146	2,762	18,562	20,645	1,089	20,586	20,055	22,037	18,817	8,865	8,943	9,151	13,641
% Of Voters			100.00	0.12	45.25	48.86	4.49	0.34	6.41	43.06	47.89	2.53	47.76	46.52	51.12	43.65	20.57	20.75	21.23	31.65

DISTRICT 52A
County
ANOKA

Precinct

Columbia Heights P-1	1,578	215	1,321	3	747	447	93	9	96	715	446	—	—	—	—	44	780	447	840	420	94	704	466	—	—
Columbia Heights P-2	1,246	207	1,048	1	604	328	96	10	77	567	342	—	—	—	—	49	608	345	685	318	80	546	376	—	—
Columbia Heights P-3	1,487	212	1,242	2	791	366	65	9	74	773	342	—	—	—	—	38	756	378	850	328	60	685	428	—	—

Columbia Heights P-4	1,416	196	1,109	2	619	415	60	3	74	607	386	—	—	—	—	39	614	396	639	398	66	538	446	—	—
Columbia Heights P-5	1,403	208	1,274	3	762	433	56	3	62	757	414	—	—	—	—	30	735	443	789	408	45	660	492	—	—
Columbia Heights P-6	1,261	131	1,121	1	586	462	56	2	54	582	452	—	—	—	—	17	585	484	661	424	40	519	531	—	—
Columbia Heights P-7	1,357	239	1,206	3	722	408	47	4	81	702	391	—	—	—	—	40	678	434	760	383	63	629	466	—	—
Columbia Heights P-8	1,419	178	1,180	2	709	371	81	3	79	673	387	—	—	—	—	48	709	377	780	358	75	640	422	—	—
Fridley W-1 P-3	1,422	202	1,197	2	694	411	72	5	80	677	402	—	—	—	—	36	694	414	725	391	54	658	424	—	—
Fridley W-1 P-4	1,181	154	1,021	0	552	405	49	4	68	539	384	—	—	—	—	34	567	394	613	365	49	506	443	—	—
Fridley W-2 P-4	1,624	243	1,423	0	720	615	74	5	90	715	579	—	—	—	—	30	701	636	759	603	52	650	665	—	—
Fridley W-3 P-4	1,170	345	974	1	532	348	78	1	81	495	349	—	—	—	—	38	530	366	544	357	60	508	342	—	—
Fridley W-3 P-4	1,109	182	977	2	572	340	51	4	80	537	323	—	—	—	—	27	586	324	603	318	49	530	350	—	—
Hilltop P-1	355	61	255	1	156	66	25	2	23	154	59	—	—	—	—	10	162	63	176	64	25	140	74	—	—
County: Totals:	18,028	2,773	15,348	23	8,766	5,415	903	64	1,019	8,493	5,256	—	—	—	—	480	8,705	5,501	9,424	5,135	812	7,913	5,925	—	—
RAMSEY																									
New Brighton P-7	1,657	230	1,511	0	708	722	60	2	101	727	644	4	270	558	610	—	—	—	764	654	53	625	746	—	—
County: Totals:	1,657	230	1,511	0	708	722	60	2	101	727	644	4	270	558	610	—	—	—	764	654	53	625	746	—	—
District: 52A Total	19,685	3,003	16,859	23	9,474	6,137	963	66	1,120	9,220	5,900	4	270	558	610	480	8,705	5,501	10,188	5,789	865	8,538	6,671	—	—
% Of Voters			100.00	0.14	56.20	36.40	5.71	0.39	6.64	54.69	35.00	0.02	1.60	3.31	3.62	2.85	51.63	32.63	60.43	34.34	5.13	50.64	39.57	—	—

	VOTER REGISTRATION			U.S. PRES./ VICE PRES.			U.S. SENATOR			U.S. REP. DIST. 4			U.S. REP. DIST. 6			STATE SENATOR		STATE REP.							
	# of Persons Registered at 7 am	# of New Registrations Election Day	Total Number of Persons Voting in the Precinct	CP PHILLIPS AND FRAZIER	DFL GORE AND LIEBERMAN	R BUSH AND CHENEY	GP NADER AND LADUKE	CP DAVID SWAN	IP JAMES (JIM) GIBSON	DFL MARK DAYTON	R ROD GRAMS	CP NICHOLAS SKRIVANEK	IP TOM FOLEY	DFL BETTY MCCOLLUM	R LINDA RUNBECK	CP RALPH A. HUBBARD	DFL BILL LUTHER	R JOHN KLINE	DFL SATVEER CHAUDHARY	R DAN COUGHLIN	IP PHIL RATTÉ	DFL BARB GOODWIN	R STEVE MINAR	DFL GERI EVANS	R CHAR SAMUELSON
DISTRICT 52B																									
County																									
RAMSEY																									
Precinct																									
Blaine W-1 P-2	0	0	0	0	0	0	0	0	0	0	0	0	0	0	0	—	—	—	0	0	—	—	—	0	0
Mounds View P-1	6,588	1,154	6,107	8	3,095	2,634	281	22	415	2,962	2,558	25	1,325	2,263	2,319	—	—	—	2,656	3,131	—	—	—	3,090	2,723
New Brighton P-1	2,482	798	2,271	2	1,070	1,049	113	7	162	1,033	993	5	443	812	898	—	—	—	1,010	1,018	—	—	—	1,024	1,048
New Brighton P-2	1,976	316	1,807	1	903	797	83	4	118	692	734	7	325	699	696	—	—	—	884	776	—	—	—	868	833
New Brighton P-3	2,118	364	1,744	2	935	681	89	3	115	914	659	8	365	709	597	—	—	—	894	700	—	—	—	854	781
New Brighton P-4	829	103	757	0	369	361	22	3	39	366	337	2	120	298	309	—	—	—	360	352	—	—	—	317	406
New Brighton P-5	2,520	358	2,228	1	1,121	960	126	7	157	1,138	880	9	446	894	804	—	—	—	1,069	998	—	—	—	1,083	1,039
New Brighton P-6	2,039	213	1,891	1	936	869	77	1	141	904	808	7	365	739	727	—	—	—	881	886	—	—	—	840	972
County: Totals:	18,552	3,306	16,805	15	8,429	7,351	791	47	1,147	8,209	6,969	63	3,389	6,414	6,350	—	—	—	7,754	7,861	—	—	—	8,076	7,802
District: 52B Total % Of Voters	18,552	3,306	16,805	15	8,429	7,351	791	47	1,147	8,209	6,969	63	3,389	6,414	6,350	—	—	—	7,754	7,861	—	—	—	8,076	7,802
			100.00	0.09	50.16	43.74	4.71	0.28	6.83	48.85	41.47	0.37	20.17	38.17	37.79	—	—	—	46.14	46.78	—	—	—	48.06	46.43
District: 52 Total % Of Voters	38,237	6,309	33,664	38	17,903	13,488	1,754	113	2,267	17,429	12,869	67	3,659	6,972	6,960	480	8,705	5,501	17,942	13,650	865	8,538	6,671	8,076	7,802
			100.00	0.11	53.18	40.07	5.21	0.34	6.73	51.77	38.23	0.20	10.87	20.71	20.67	1.43	25.86	16.34	53.30	40.55	2.57	25.36	19.82	23.99	23.18

chapter Eight

Minnesota Votes

Minnesota Votes chapter Eight

DISTRICT 53A

County
ANOKA

Precinct

Blaine D-1 P-1	808	146	696	2	330	329	31	3	35	314	329	—	—	—	—	15	337	323	313	331	297	339	—	—	—
Circle Pines P-1	1,181	180	1,028	2	550	390	65	7	67	522	405	—	—	—	—	27	581	389	610	380	566	411	—	—	—
Circle Pines P-2	1,680	195	1,514	2	712	722	68	10	97	699	683	—	—	—	—	31	743	689	655	752	640	767	—	—	—
County: Totals:	3,669	521	3,238	6	1,592	1,441	164	20	199	1,535	1,417	—	—	—	—	73	1,661	1,401	1,578	1,463	1,503	1,517	—	—	—
RAMSEY																									
Arden Hills P-1	880	109	804	1	367	393	37	3	60	362	365	0	131	292	362	—	—	—	329	416	334	425	—	—	—
Arden Hills P-2	1,433	152	1,310	1	611	615	65	2	84	623	555	1	220	474	566	—	—	—	571	636	573	642	—	—	—
Arden Hills P-3	2,244	534	1,845	3	439	1,307	76	8	81	463	1,199	4	170	350	1,224	—	—	—	454	1,119	417	1,156	—	—	—
Arden Hills P-4	2,000	251	1,782	2	787	895	80	3	124	800	818	7	293	628	819	—	—	—	723	943	733	954	—	—	—
Shoreview P-4	3,710	558	3,435	5	1,659	1,590	143	11	227	1,641	1,493	13	549	1,290	1,500	—	—	—	1,379	1,823	1,479	1,734	—	—	—
Shoreview P-5	3,381	378	3,049	3	1,339	1,555	118	7	218	1,319	1,454	5	512	1,043	1,434	—	—	—	1,220	1,680	1,236	1,683	—	—	—
Shoreview P-6	4,436	546	3,899	3	1,772	1,944	143	10	242	1,717	1,854	10	616	1,334	1,855	—	—	—	1,557	2,153	1,582	2,122	—	—	—
County: Totals:	18,084	2,528	16,124	18	6,974	8,299	662	44	1,036	6,925	7,738	40	2,491	5,411	7,760	—	—	—	6,233	8,770	6,354	8,716	—	—	—
District: 53A Total	21,753	3,049	19,362	24	8,566	9,740	826	64	1,235	8,460	9,155	40	2,491	5,411	7,760	73	1,661	1,401	7,811	10,233	7,857	10,233	—	—	—
% Of Voters			100.00	0.12	44.24	50.30	4.27	0.33	6.38	43.69	47.28	0.21	12.87	27.95	40.08	0.38	8.58	7.24	40.34	52.85	40.58	52.85	—	—	—

DISTRICT 53B

County
RAMSEY

Precinct

Gem Lake P-1	266	26	243	0	110	120	8	0	16	123	94	0	49	82	101	—	—	—	114	99	—	—	23	94	101
Little Canada P-2	1,935	413	1,789	0	909	754	102	8	136	891	713	9	385	673	654	—	—	—	832	793	—	—	163	779	694
Maplewood P-7	1,185	175	1,084	1	508	515	50	3	76	506	468	5	202	444	404	—	—	—	488	497	—	—	112	421	472
North Oaks P-1	2,902	308	2,596	2	857	1,632	81	2	183	867	1,491	6	403	678	1,442	—	—	—	706	1,679	—	—	116	788	1499
Shoreview P-1	1,322	144	1,185	1	588	520	61	6	89	608	461	2	201	465	495	—	—	—	525	591	—	—	97	513	496
Shoreview P-2	2,376	505	2,174	1	1,083	968	102	9	146	1,076	899	4	377	855	877	—	—	—	974	1,074	—	—	158	970	879
Shoreview P-3	1,909	207	1,722	3	855	788	61	8	125	824	735	2	254	671	760	—	—	—	745	898	—	—	108	744	766
Vadnais Heights P-1	1,752	246	1,664	1	722	836	81	1	136	702	782	3	338	534	737	—	—	—	677	866	—	—	120	659	758
Vadnais Heights P-2	3,699	472	3,340	3	1,455	1,705	125	9	229	1,427	1,594	9	611	1,097	1,526	—	—	—	1,354	1,726	—	—	224	1,289	1583

Vadnais Heights P-3	530	192	400	2	169	188	21	4	23	172	173	2	66	134	170	—	—	—	164	189	—	—	33	162	157
Vadnais Heights P-4	1,794	333	1,577	0	867	608	65	2	115	816	601	11	337	651	528	—	—	—	800	656	—	—	147	725	579
White Bear Lk W-1 P-2	908	289	855	1	386	421	27	5	47	395	376	1	151	311	356	—	—	—	380	390	—	—	61	337	375
White Bear Twp P-1	1,772	309	1,646	3	793	748	89	3	125	785	692	6	376	590	632	—	—	—	779	742	—	—	133	691	697
White Bear Twp P-4	1028	185	954	0	403	506	35	3	72	422	445	2	198	324	413	—	—	—	388	494	—	—	70	354	466
County: Totals:	23,378	3,804	21,229	18	9,705	10,309	908	63	1,518	9,614	9,524	62	3,948	7,509	9,095	—	—	—	8,926	10,694	—	—	1,565	8,526	9,522
District: 53B Total	23,378	3,804	21,229	18	9,705	10,309	908	63	1,518	9,614	9,524	62	3,948	7,509	9,095	—	—	—	8,926	10,694	—	—	1,565	8,526	9,522
% Of Voters			100.00	0.08	45.72	48.56	4.28	0.30	7.15	45.29	44.86	0.29	18.60	35.37	42.84	—	—	—	42.05	50.37	—	—	7.37	40.16	44.85
District: 53 Total	45,131	6,853	40,591	42	18,271	20,049	1,734	127	2,753	18,074	18,679	102	6,439	12,920	16,855	73	1,661	1,401	16,737	20,927	7,857	10,233	1,565	8,526	9,522
% Of Voters			100.00	0.10	45.01	49.39	4.27	0.31	6.78	44.53	46.02	0.25	15.86	31.83	41.52	0.18	4.09	3.45	41.23	51.56	19.36	25.21	3.86	21.00	23.46

DISTRICT 54A
County
HENNEPIN

Precinct

	# of Persons Registered at 7 am	# of New Registrations Election Day	Total Number of Persons Voting in the Precinct	CP PHILLIPS AND FRAZIER	DFL CORE AND LIEBERMAN	R BUSH AND CHENEY	GP NADER AND LADUKE	CP DAVID SWAN	IP JAMES (JIM) GIBSON	DFL MARK DAYTON	R ROD GRAMS	CP NICHOLAS SKRIVANEK	IP TOM FOLEY	DFL BETTY MCCOLLUM	R LINDA RUNBECK	DFL JOHN MARTY	R MARK "Z" ZASADNY	DFL MARY JO MCGUIRE	R JULIE WARD	DFL MINDY GREILING	R ROGER LOVELAND
St. Anthony P-1	1,537	172	1,341	2	725	519	73	6	78	757	472	9	231	607	439	899	382	762	526	—	—
St. Anthony P-2	2,306	204	2,133	3	1,103	906	90	10	147	1,086	842	5	364	872	827	1,341	712	1,169	905	—	—
County: Totals:	3,843	376	3,474	5	1,828	1,425	163	16	225	1,843	1,314	14	595	1,479	1,266	2,240	1,094	1,931	1,431	—	—
RAMSEY																					
Falcon Heights P-1	1,725	403	1,535	0	894	504	122	1	119	903	432	10	202	822	419	1,009	407	947	477	—	—
Falcon Heights P-2	1,427	180	1,343	1	723	504	101	5	128	721	453	5	230	637	441	850	440	815	484	—	—
Lauderdale P-1	1,532	396	1,358	2	805	429	100	6	119	794	403	4	237	694	376	939	343	828	456	—	—
Roseville P-6	2,006	291	1,791	0	992	667	110	5	122	999	624	3	405	793	539	1,162	552	1,092	618	—	—
Roseville P-7	2,368	327	2,135	3	1,113	848	139	8	149	1,114	812	12	404	917	737	1,331	689	1,190	845	—	—
Roseville P-8	2,005	294	1,851	2	863	855	96	2	108	900	797	6	338	740	703	1,090	660	928	818	—	—
Roseville P-9	2,325	327	2,111	1	1,156	830	104	6	117	1,192	755	10	334	996	723	1,367	656	1,240	803	—	—
Roseville P-10	2,309	591	2,106	3	767	1,213	97	8	96	764	1,182	8	278	657	1,090	942	1,044	833	1,147	—	—
St Anthony P-1	1,446	410	1,356	3	714	567	57	6	66	715	522	11	226	566	472	817	433	740	514	—	—
County: Totals:	17,143	3,219	15,586	15	8,027	6,417	926	47	1,024	8,102	5,980	69	2,654	6,822	5,500	9,507	5,224	8,613	6,162	—	—
District: 54A Total	20,986	3,595	19,060	20	9,855	7,842	1,089	63	1,249	9,945	7,294	83	3,249	8,301	6,766	11,747	6,318	10,544	7,593	—	—
% Of Voters			100.00	0.10	51.71	41.14	5.71	0.33	6.55	52.18	38.27	0.44	17.05	61.63	35.50	61.63	33.15	55.32	39.84	—	—

chapter Eight

Minnesota Votes

DISTRICT 54B
County
RAMSEY

Precinct

Little Canada P-1	2,108	438	1,802	3	1,000	668	98	4	150	984	618	4	423	765	566	1,143	555	—	—	1,145	553
Little Canada P-3	1,497	320	1,373	0	717	559	77	2	91	696	537	4	304	567	448	801	452	—	—	815	453
Maplewood P- 1	799	100	715	0	436	243	27	1	44	431	223	4	169	328	198	515	156	—	—	497	188
Maplewood P- 2	1,152	197	1,043	3	534	437	57	7	79	524	404	13	231	409	357	659	313	—	—	623	356
Maplewood P- 3	1,245	197	1,097	4	542	490	53	4	63	531	471	6	233	445	383	643	381	—	—	641	400
Maplewood P- 5	1,244	183	1,137	3	665	392	59	7	75	657	371	8	246	555	302	771	306	—	—	778	312
Maplewood P- 6	1,565	214	1,504	2	856	568	57	6	86	859	511	5	321	720	408	964	431	—	—	935	461
Roseville P- 1	2,769	388	2,579	2	1,348	1,104	98	6	172	1,360	997	5	511	1,074	924	1,603	860	—	—	1,627	854
Roseville P- 2	2,737	591	2,415	4	1,287	983	118	4	161	1,278	916	3	516	1,003	832	1,491	792	—	—	1,500	790
Roseville P- 3	2,791	307	2,547	2	1,286	1,104	134	8	170	1,354	959	19	530	1,065	860	1,584	836	—	—	1,529	907
Roseville P- 4	2,326	416	2,083	2	1,036	922	104	8	124	1,062	850	7	384	829	809	1,259	727	—	—	1,242	742
Roseville P- 5	788	143	780	0	353	392	26	1	45	356	356	2	116	291	350	434	313	—	—	411	325
County: Totals:	21,021	3,494	19,075	25	10,060	7,862	908	58	1,260	10,092	7,213	80	3,984	8,051	6,437	11,867	6,122	—	—	11,743	6,341
District: 54B Total	21,021	3,494	19,075	25	10,060	7,862	908	58	1,260	10,092	7,213	80	3,984	8,051	6,437	11,867	6,122	—	—	11,743	6,341
% Of Voters			100.00	0.13	52.74	41.22	4.76	0.30	6.61	52.91	37.81	0.42	20.89	62.21	33.75	62.21	32.09	—	—	61.56	33.24
District: 54 Total	42,007	7,089	38,135	45	19,915	15,704	1,997	121	2,509	20,037	14,507	163	7,233	16,352	13,203	23,614	12,440	10,544	7,593	11,743	6,341
% Of Voters			100.00	0.12	52.22	41.18	5.24	0.32	6.58	52.54	38.04	0.43	18.97	61.92	34.62	61.92	32.62	27.65	19.91	30.79	16.63

DISTRICT 55A
County
RAMSEY

Precinct

White Bear Lk W-1 P-1	1,903	973	1,687	1	877	694	91	7	121	839	677	6	379	678	566	—	—	—	955	652	545	1,050	—	—	—
White Bear Lk W-2 P-1	2,981	477	2,708	1	1,431	1,069	155	10	186	1,350	1,077	7	580	1,115	898	—	—	—	1,533	1,035	882	1,673	—	—	—
White Bear Lk W-3 P-1	2,969	351	2,684	5	1,292	1,212	114	5	179	1,322	1,110	10	554	1,036	990	—	—	—	1,409	1,183	704	1,860	—	—	—
White Bear Lk W-4 P-1	2,570	308	2,299	2	1,128	1,034	102	8	137	1,136	951	9	464	934	815	—	—	—	1,205	990	599	1,584	—	—	—
White Bear Lk W-5 P-1	3,245	663	2,972	3	1,513	1,269	139	7	169	1,509	1,203	8	652	1,192	1,008	—	—	—	1,622	1,209	995	1,809	—	—	—
White Bear Twp P-2	3,109	509	2,960	5	1,340	1,448	135	9	192	1,273	1,411	5	638	997	1,224	—	—	—	1,479	1,351	855	1,959	—	—	—
White Bear Twp P-3	879	78	803	0	344	396	53	0	49	359	373	1	185	300	304	—	—	—	412	361	219	554	—	—	—
White Bear Twp P-5	218	41	205	1	101	90	9	1	9	97	91	1	39	79	77	—	—	—	113	82	68	124	—	—	—
County: Totals:	17,874	3,400	16,318	18	8,031	7,212	798	47	1,042	7,885	6,893	47	3,491	6,331	5,882	—	—	—	8,728	6,863	4,867	10,613	—	—	—

WASHINGTON

Birchwood Village City	666	67	626	0	311	279	31	0	41	321	251	—	—	—	—	7	325	281	354	256	170	422	—	—	—
Mahtomedi P-2	2,319	365	2,181	0	944	1,117	104	6	164	914	1,057	—	—	—	—	37	1,007	1,080	1,072	1,030	626	1,418	—	—	—
White Br. Lk. W-4 P-2	170	21	147	0	67	72	6	0	13	68	60	—	—	—	—	3	75	65	75	67	34	106	—	—	—
Willernie P-1	297	47	257	0	144	87	17	0	16	132	91	—	—	—	—	11	156	79	166	76	122	109	—	—	—
County: Totals:	3,452	500	3,211	0	1,466	1,555	158	6	234	1,435	1,459	—	—	—	—	58	1,563	1,505	1,667	1,429	952	2,055	—	—	—
District: 55A Total	21,326	3,900	19,529	18	9,497	8,767	956	53	1,276	9,320	8,352	47	3,491	6,331	5,882	58	1,563	1,505	10,395	8,292	5,819	12,668	—	—	—
% Of Voters			100.00	0.09	48.63	44.89	4.90	0.27	6.53	47.72	42.77	0.24	17.88	32.42	30.12	0.30	8.00	7.71	53.23	42.46	29.80	64.87	—	—	—

DISTRICT 55B

County	# of Persons at 7 am	# of New Registrations Election Day	Total Number of Persons Voting in the Precinct	CP PHILLIPS AND FRAZIER	DFL GORE AND LIEBERMAN	R BUSH AND CHENEY	GP NADER AND LADUKE	CP DAVID SWAN	IP JAMES (JIM) GIBSON	DFL MARK DAYTON	R ROD GRAMS	CP NICHOLAS SKRIVANEK	IP TOM FOLEY	DFL BETTY MCCOLLUM	R LINDA RUNBECK	CP RALPH A. HUBBARD	DFL BILL LUTHER	R JOHN KLINE	DFL CHARLES "CHUCK" WIGER	R DENNIS NEWINSKI	DFL JOSHUA T. IRISH	R HARRY MARES	IP CHARLIE MAKIDON	DFL SCOTT WASILUK	R BOB ZICK
Precinct																									
Maplewood P- 4	1,418	171	1,292	3	740	466	59	3	79	715	455	8	283	588	360	—	—	—	739	488	—	—	96	719	387
Maplewood P- 8	1,536	203	1,490	2	768	653	50	4	101	759	599	8	293	662	499	—	—	—	745	716	—	—	93	802	512
Maplewood P- 9	684	102	645	1	373	226	32	4	58	355	213	4	134	307	178	—	—	—	381	232	—	—	38	363	186
Maplewood P-10	625	99	595	1	348	203	18	4	28	337	190	3	112	285	158	—	—	—	331	218	—	—	37	325	178
Maplewood P-11	1,081	218	1,027	2	574	387	47	2	65	576	356	3	181	505	312	—	—	—	602	379	—	—	75	565	311
North St Paul P-1	1,596	265	1,470	0	819	543	90	7	91	803	524	3	248	776	423	—	—	—	858	559	—	—	116	812	462
North St Paul P-2	1,384	284	1,330	0	710	521	75	3	91	707	486	6	257	655	377	—	—	—	748	525	—	—	97	712	430
North St Paul P-3	1,644	237	1,497	3	812	575	90	2	111	811	539	6	280	768	409	—	—	—	860	588	—	—	137	817	456
North St Paul P-4	1,727	163	1,599	0	818	670	91	6	105	821	626	4	290	757	509	—	—	—	867	692	—	—	98	825	584
St Paul W-5 P- 9	1,084	201	834	1	508	260	46	3	45	485	259	7	168	404	215	—	—	—	511	258	—	—	71	455	213
St Paul W-6 P- 1	938	139	843	4	468	318	33	7	74	425	309	6	163	393	261	—	—	—	453	334	—	—	71	426	273
St Paul W-6 P- 4	1,302	161	1,118	0	648	389	62	3	96	616	372	7	254	550	279	—	—	—	655	404	—	—	94	627	322
St Paul W-6 P- 5	1,044	128	849	3	547	245	35	5	43	542	233	3	167	468	182	—	—	—	503	287	—	—	54	494	194
St Paul W-6 P- 9	1,318	247	1,019	2	645	290	66	4	82	620	278	6	208	529	239	—	—	—	628	317	—	—	69	605	246
County: Totals:	17,381	2,618	15,608	22	8,778	5,746	794	57	1,069	8,572	5,439	74	3,038	7,647	4,401	—	—	—	8,881	5,997	—	—	1,146	8,547	4,754
District: 55B Total	17,381	2,618	15,608	22	8,778	5,746	794	57	1,069	8,572	5,439	74	3,038	7,647	4,401	—	—	—	8,881	5,997	—	—	1,146	8,547	4,754
% Of Voters			100.00	0.14	56.24	36.81	5.09	0.37	6.85	54.92	34.85	0.47	19.46	48.99	28.20	—	—	—	56.90	38.42	—	—	7.34	54.76	30.46
District: 55 Total	38,707	6,518	35,137	40	18,275	14,513	1,750	110	2,345	17,892	13,791	121	6,529	13,978	10,283	58	1,563	1,505	19,276	14,289	5,819	12,668	1,146	8,547	4,754
% Of Voters			100.00	0.11	52.01	41.30	4.98	0.31	6.67	50.92	39.25	0.34	18.58	39.78	29.27	0.17	4.45	4.28	54.86	40.67	16.56	36.05	3.26	24.32	13.53

chapter Eight

Minnesota Votes

DISTRICT 56A
County
WASHINGTON

Precinct

Bayport	1,248	167	1,023	3	464	449	87	2	71	493	428	41	508	448	78	524	385	452	507	—	—
Baytown Twp	1,005	83	880	1	360	480	31	0	68	330	475	18	388	467	50	382	429	292	557	—	—
Dellwood	739	75	686	0	201	461	19	1	44	208	424	4	218	456	25	173	471	178	481	—	—
Grant	2,642	357	2,547	0	1,013	1,402	102	10	172	977	1,341	42	1,046	1,388	150	914	1,379	848	1,511	—	—
Hugo W-3 P-2	706	86	653	0	233	370	38	0	37	250	359	16	264	362	30	225	372	221	393	—	—
Lake Elmo P-3	21	1	14	0	3	11	0	0	0	6	8	1	3	10	1	3	10	4	10	—	—
Mahtomedi P-1	2,216	338	1,945	2	935	887	103	4	150	919	835	34	1,011	856	111	884	876	897	929	—	—
Oak Park Heights P-1A	1,210	188	955	2	488	402	53	1	57	525	356	28	488	410	55	483	370	427	452	—	—
Oak Park Heights P-1B	1,159	157	982	0	438	472	63	4	67	436	448	30	481	449	71	434	451	371	561	—	—
Stillwater Twp.	1,679	175	1,539	0	641	792	95	2	124	617	777	34	675	801	90	657	762	557	906	—	—
Stillwater W-1	2,115	321	1,830	1	948	736	126	3	120	948	721	39	1,006	744	126	1,007	643	868	881	—	—
Stillwater W-2	2,110	272	1,709	4	914	642	126	2	126	908	621	51	945	672	127	912	610	799	806	—	—
Stillwater W-3	2,781	349	2,442	1	1,093	1,203	124	2	175	1,090	1,116	37	1,158	1,187	161	1,096	1,108	953	1,382	—	—
Stillwater W-4	2,824	443	2,540	2	1,178	1,217	127	4	180	1,169	1,131	59	1,235	1,197	157	1,155	1,158	1,055	1,374	—	—
County Totals:	22,455	3,012	19,745	16	8,909	9,524	1,094	35	1,391	8,876	9,040	434	9,426	9,447	1,232	8,849	9,024	7,922	10,750	—	—
District: 56A Total	22,455	3,012	19,745	16	8,909	9,524	1,094	35	1,391	8,876	9,040	434	9,426	9,447	1,232	8,849	9,024	7,922	10,750	—	—
% Of Voters			100.00	0.08	45.12	48.23	5.54	0.18	7.04	44.95	45.78	2.20	47.74	47.85	6.24	44.82	45.70	40.12	54.44	—	—

DISTRICT 56B
County
WASHINGTON

Precinct

Afton W-1	570	74	524	0	247	237	35	1	33	256	222	11	262	241	28	259	222	—	—	266	223
Afton W-2	462	30	412	1	169	217	19	1	47	143	217	12	159	234	28	151	213	—	—	168	217
Afton W-3	477	48	417	0	192	182	40	1	49	200	160	10	202	188	28	193	178	—	—	209	166
Afton W-4	519	48	446	0	205	208	26	1	39	201	200	9	220	204	18	214	204	—	—	218	200
Denmark Twp.	1,020	99	887	1	346	465	66	2	79	355	435	22	372	466	53	323	476	—	—	391	412
Hastings W-1 P-2	4	0	2	0	1	1	0	0	0	1	1	0	1	1	0	1	1	—	—	2	0
Lake Elmo P-1	2,003	341	1,782	3	796	857	110	7	135	795	804	52	882	814	108	768	831	—	—	878	771
Lake Elmo P-2	2,079	296	1,948	1	760	1,071	98	9	135	753	1,017	44	823	1,045	98	699	1,076	—	—	823	1,015
Lake St. Croix Beach	804	87	658	0	346	248	48	6	43	327	260	26	378	235	45	335	258	—	—	382	236
Lakeland	1,263	151	1,123	1	531	520	61	3	86	502	496	37	547	512	77	499	509	—	—	570	474

Lakeland Shores	229	38	227	0	84	127	11	0	14	88	122	7	87	126	17	88	115	—	—	104	105
Oakdale P-4	3,686	542	3,216	1	1,525	1,516	131	8	207	1,462	1,473	83	1,593	1,458	181	1,354	1,525	—	—	1,597	1,393
Oakdale P-5	2,163	310	1,928	1	1,040	775	81	7	106	1,038	733	44	1,072	744	114	982	709	—	—	1,083	681
Oakdale P-6	3,546	485	3,131	2	1,486	1,491	117	5	178	1,456	1,429	63	1,559	1,413	133	1,321	1,506	—	—	1,582	1,319
Pine Springs	302	27	266	0	106	149	8	0	18	106	136	4	111	144	11	89	156	—	—	149	107
St. Marys Point	243	48	224	0	105	105	12	2	23	103	86	7	114	93	26	95	88	—	—	111	91
West Lakeland Twp.	2,153	338	2,027	3	781	1,130	95	9	160	757	1,072	35	836	1,110	83	754	1,104	—	—	913	959
Woodbury P-10	2,946	351	2,546	2	1,155	1,290	83	3	169	1,094	1,226	35	1,194	1,257	99	954	1,391	—	—	1,127	1,251
Woodbury P-11	2,956	718	2,987	0	1,015	1,904	49	3	170	979	1,798	20	1,034	1,861	60	821	1,958	—	—	943	1,822
Woodbury P-2	2,496	595	2,406	1	995	1,314	78	4	165	943	1,232	39	1,009	1,276	92	833	1,351	—	—	989	1,230
Woodbury P-3	1,633	326	1,439	1	676	690	63	3	81	626	700	25	672	698	52	546	755	—	—	696	621
Woodbury P-4	2,110	264	1,837	0	746	1,018	56	2	119	704	975	21	798	973	59	637	1,056	—	—	722	972
Woodbury P-5	2,319	284	1,999	2	803	1,120	64	3	133	762	1,072	23	862	1,066	72	709	1,127	—	—	830	1,034
County Totals:	35,983	5,500	32,432	20	14,110	16,635	1,351	86	2,189	13,651	15,866	629	14,787	16,159	1,482	12,625	16,809	—	—	14,753	15,299
District: 56B Total	35,983	5,500	32,432	20	14,110	16,635	1,351	86	2,189	13,651	15,866	629	14,787	16,159	1,482	12,625	16,809	—	—	14,753	15,299
% Of Voters			100.00	0.06	43.51	51.29	4.17	0.27	6.75	42.09	48.92	1.94	45.59	49.82	4.57	38.93	51.83	—	—	45.49	47.17
District: 56 Total	58,438	8,512	52,177	36	23,019	26,159	2,445	121	3,580	22,527	24,906	1,063	24,213	25,606	2,714	21,474	25,833	7,922	10,750	14,753	15,299
% Of Voters			100.00	0.07	44.12	50.14	4.69	0.23	6.86	43.57	47.73	2.04	46.41	49.08	5.20	41.16	49.51	15.18	20.60	28.27	29.32

		VOTER REGISTRATION			U.S. PRES./ VICE PRES.			U.S. SENATOR			U.S. REP. DIST. 4			U.S. REP. DIST. 6			STATE SENATOR		STATE REP.						
		# of Persons Registered at 7 am	# of New Registrations Election Day	Total Number of Persons Voting in the Precinct	CP PHILLIPS AND FRAZIER	DFL GORE AND LIEBERMAN	R BUSH AND CHENEY	GP NAUDER AND LADUKE	CP DAVID SWAN	IP JAMES (JIM) GIBSON	DFL MARK DAYTON	R ROD GRAMS	CP NICHOLAS SKRAWANEK	IP TOM FOLEY	DFL BETTY MCCOLLUM	R LINDA RUNBECK	CP RALPH A. HUBBARD	DFL BILL LUTHER	R JOHN KLINE	DFL LEONARD "LEN" PRICE	R PATRICK THOMAS	DFL NORA SLAWIK	R JIM SEIFERT	DFL SHARON MARKO	R GENE ANDERSON
DISTRICT 57A																									
County																									
RAMSEY																									
Precinct																									
Maplewood P-12		1,822	424	1,780	5	925	730	88	8	106	925	674	17	350	799	548	—	—	—	1,001	641	967	747	—	—
Maplewood P-13		1,128	216	1,023	1	605	347	52	0	64	568	366	5	246	465	269	—	—	—	636	312	608	357	—	—
Maplewood P-14		659	96	604	0	299	253	41	3	51	276	255	5	138	246	194	—	—	—	334	241	321	284	—	—
Maplewood P-15		1,689	242	1,621	0	833	692	78	5	118	810	648	5	352	653	550	—	—	—	795	733	795	759	—	—
Maplewood P-16		1,603	193	1,469	4	710	684	60	2	111	695	637	3	346	567	510	—	—	—	734	635	685	718	—	—
County: Totals:		6,901	1,171	6,497	10	3,372	2,706	319	18	450	3,274	2,580	36	1,432	2,730	2,071	—	—	—	3,500	2,562	3,376	2,845	—	—
WASHINGTON																									
Landfall		326	76	285	1	180	82	17	5	17	156	79	—	—	—	—	20	163	84	175	87	175	91	—	—
Oakdale P-1		1,492	170	1,175	2	616	490	45	4	54	634	457	—	—	—	—	34	634	464	697	411	636	479	—	—
Oakdale P-2		1,666	289	1,395	0	779	525	63	5	96	729	539	—	—	—	—	31	796	521	801	491	751	561	—	—
Oakdale P-3		2,555	375	2,167	3	1,196	830	105	8	130	1,172	790	—	—	—	—	63	1,220	809	1,246	775	1,186	865	—	—
Woodbury P-1		2,696	477	2,168	0	1,158	885	105	6	169	1,153	788	—	—	—	—	59	1,227	810	1,352	733	1,159	912	—	—
Woodbury P-6		2,785	560	2,320	1	1,263	960	81	2	120	1,213	936	—	—	—	—	41	1,248	958	1,274	904	1,139	1,047	—	—
Woodbury P-7		3,019	432	2,657	0	1,292	1,242	91	6	150	1,296	1,126	—	—	—	—	42	1,308	1,206	1,337	1,183	1,176	1,341	—	—
Woodbury P-8		2,061	340	1,922	5	792	1,052	65	7	116	788	977	—	—	—	—	22	833	1,010	845	978	672	1,172	—	—
Woodbury P-9		3,289	776	3,300	1	1,330	1,857	96	11	186	1,291	1,750	—	—	—	—	41	1,355	1,792	1,353	1,765	1,133	1,991	—	—
County: Totals:		19,889	3,495	17,389	13	8,606	7,923	668	54	1,038	8,432	7,442	—	—	—	—	353	8,784	7,654	9,080	7,327	8,007	8,459	—	—
District: 57A Total		26,790	4,666	23,886	23	11,978	10,629	987	72	1,488	11,706	10,022	36	1,432	2,730	2,071	353	8,784	7,654	12,580	9,889	11,383	11,304	—	—
% Of Voters		100.00			0.10	50.15	44.50	4.13	0.30	6.23	49.01	41.96	0.15	6.00	11.43	8.67	1.48	36.77	32.04	52.67	41.40	47.66	47.32	—	—

DISTRICT 58A
County
HENNEPIN

Precinct																							
Minneapolis W- 3 P- 7	1,782	379	1,195	3	873	229	67	7	88	783	242	34	57	831	163	215	740	162	82	791	229	—	—
Minneapolis W- 4 P- 1	1,483	232	1,198	0	795	321	69	6	79	763	300	22	48	812	212	133	753	202	84	790	228	—	—
Minneapolis W- 4 P- 2	1,098	212	889	2	598	227	48	7	58	578	201	21	54	589	159	127	548	147	74	565	175	—	—

Minneapolis W- 4 P- 3	1,076	187	856	1	557	211	69	6	62	544	196	26	55	587	119	120	536	130	77	559	151	—	—
Minneapolis W- 4 P- 4	1,712	285	1,501	0	957	440	92	2	117	909	431	26	54	992	325	167	903	319	103	923	379	—	—
Minneapolis W- 4 P- 5	929	167	737	1	481	188	50	4	60	460	178	14	37	486	130	119	431	126	59	475	143	—	—
Minneapolis W- 4 P- 6	1,249	305	992	1	717	198	57	8	73	658	203	22	53	698	141	163	611	139	73	680	164	—	—
Minneapolis W- 4 P- 7	1,370	233	1,171	0	775	287	94	7	92	724	292	30	47	791	224	158	715	219	62	775	267	—	—
Minneapolis W- 4 P- 8	928	136	751	1	521	174	48	4	50	486	182	16	33	523	128	118	459	128	44	488	172	—	—
Minneapolis W- 4 P- 9	1,882	394	1,392	1	1,020	240	99	7	128	949	248	36	71	1,003	165	253	896	168	106	959	234	—	—
Minneapolis W- 4 P-10	1,882	245	1,303	1	952	257	75	7	93	871	268	43	56	926	182	252	780	177	87	828	298	—	—
Minneapolis W- 4 P-11	887	155	672	0	501	116	43	4	50	471	116	23	34	469	81	135	415	71	53	445	120	—	—
Minneapolis W- 5 P- 1	388	77	308	0	225	50	26	2	16	228	44	6	9	232	38	53	194	34	11	226	43	—	—
County Totals:	16,666	3,007	12,965	11	8,972	2,938	837	71	966	8,424	2,901	319	608	8,939	2,067	2,013	7,981	2,022	915	8,504	2,603	—	—
District: 58A Total	16,666	3,007	12,965	11	8,972	2,938	837	71	966	8,424	2,901	319	608	8,939	2,067	2,013	7,981	2,022	915	8,504	2,603	—	—
% Of Voters			100.00	0.08	69.20	22.66	6.46	0.55	7.45	64.97	22.38	2.46	4.69	68.95	15.94	15.53	61.56	15.60	7.06	65.59	20.08	—	—

DISTRICT 58B
County
HENNEPIN

Precinct

	# of Persons Registered at 7 am	# of New Registrations Election Day	Total Number of Persons Voting in the Precinct	CP PHILLIPS AND FRAZIER	DFL GORE AND LIEBERMAN	R BUSH AND CHENEY	GP NADER AND LADUKE	CP DAVID SWAN	IP JAMES (JIM) GIBSON	DFL MARK DAYTON	R ROD GRAMS	CP RENEE LAVOI	IP ROB TOMICH	DFL MARTIN OLAV SABO	R FRANK TAYLOR	IP SHEREE BREEDLOVE	DFL LINDA HIGGINS	R ERIC PONE	IP DON HANSEN	DFL JOE MULLERY	R TIMOTHY A. DAVIS SR.	DFL GREGORY GRAY	R JEFF SCOTT
Minneapolis W- 3 P- 8	1,198	313	758	0	602	98	40	3	40	550	118	24	48	530	76	170	467	67	—	—	—	559	109
Minneapolis W- 3 P- 9	1,548	295	900	1	693	151	36	8	55	628	145	21	41	645	103	194	532	94	—	—	—	645	138
Minneapolis W- 3 P-10	1,230	262	707	3	533	112	45	6	44	485	120	25	26	483	103	167	420	77	—	—	—	528	122
Minneapolis W- 5 P- 2	1,667	305	1,157	2	977	105	55	4	51	880	134	37	43	883	82	328	677	71	—	—	—	913	117
Minneapolis W- 5 P- 3	1,549	294	971	2	859	63	35	8	33	789	71	32	25	772	51	222	630	41	—	—	—	792	75
Minneapolis W- 5 P- 4	1,268	204	971	1	856	62	30	1	25	807	77	18	18	788	57	264	601	42	—	—	—	812	67
Minneapolis W- 5 P- 5	1,238	237	859	2	714	99	27	4	38	658	103	21	24	645	78	180	536	62	—	—	—	661	99
Minneapolis W- 5 P- 6	1,487	320	921	5	722	112	71	10	76	632	108	26	37	668	81	183	576	69	—	—	—	686	106
Minneapolis W- 5 P- 7	773	169	391	0	342	20	20	2	19	317	23	9	12	313	18	83	270	9	—	—	—	330	21
Minneapolis W- 5 P-10	498	96	296	1	214	48	27	2	14	218	36	8	13	206	26	42	191	26	—	—	—	207	40
County Totals:	12,456	2,495	7,931	17	6,512	870	386	48	395	5,964	935	221	287	5,933	675	1,833	4,900	558	—	—	—	6,133	894
District: 58B Total	12,456	2,495	7,931	17	6,512	870	386	48	395	5,964	935	221	287	5,933	675	1,833	4,900	558	—	—	—	6,133	894
% Of Voters			100.00	0.21	82.11	10.97	4.87	0.61	4.98	75.20	11.79	2.79	3.62	74.81	8.51	23.11	61.78	7.04	—	—	—	77.33	11.27
District: 58 Total	29,122	5,502	20,896	28	15,484	3,808	1,223	119	1,361	14,388	3,836	540	895	14,872	2,742	3,846	12,881	2,580	915	8,504	2,603	6,133	894
% Of Voters			100.00	0.13	74.10	18.22	5.85	0.57	6.51	68.86	18.36	2.58	4.28	71.17	13.12	18.41	61.64	12.35	4.38	40.70	12.46	29.35	4.28

chapter Eight

Minnesota Votes

DISTRICT 59A
County
HENNEPIN

Precinct

Minneapolis W- 1 P- 1	1,688	318	1,387	2	836	375	148	8	134	788	387	39	69	881	292	870	423	898	385	—	—
Minneapolis W- 1 P- 2	1,980	260	1,705	0	1,094	468	126	4	145	1,043	462	32	77	1,180	317	1,117	500	1,192	427	—	—
Minneapolis W- 1 P- 3	1,763	269	1,530	3	912	445	148	4	130	886	440	27	55	1,008	321	940	476	992	425	—	—
Minneapolis W- 1 P- 4	1,650	264	1,435	1	882	394	139	2	115	881	375	30	63	951	292	912	450	944	412	—	—
Minneapolis W- 1 P- 5	1,674	297	1,418	1	831	399	161	3	120	858	368	26	59	944	268	893	424	937	378	—	—
Minneapolis W- 1 P- 6	2,220	473	1,791	3	1,163	386	205	8	169	1,126	381	20	90	1,247	288	1,196	472	1,226	408	—	—
Minneapolis W- 1 P- 10	1,314	275	1,073	2	704	196	155	5	103	693	207	22	58	776	127	774	210	780	185	—	—
Minneapolis W- 3 P- 1	907	132	777	1	479	232	58	2	62	468	222	17	38	529	135	508	237	535	204	—	—
Minneapolis W- 3 P- 2	1,395	246	1,130	0	724	258	117	8	90	716	257	28	60	768	178	757	294	788	256	—	—
Minneapolis W- 3 P- 3	1,537	334	1,341	2	819	296	180	12	128	792	289	44	97	867	191	880	339	913	294	—	—
Minneapolis W- 3 P- 4	1,180	335	1,114	2	656	246	191	3	116	681	237	27	70	757	154	796	234	768	253	—	—
Minneapolis W- 3 P- 5	1,224	257	999	0	599	236	146	4	85	631	211	18	45	687	135	675	214	692	201	—	—
County Totals:	18,532	3,460	15,700	17	9,699	3,931	1,774	63	1,397	9,563	3,836	330	781	10,595	2,698	10,318	4,273	10,665	3,828	—	—
District: 59A Total	18,532	3,460	15,700	17	9,699	3,931	1,774	63	1,397	9,563	3,836	330	781	10,595	2,698	10,318	4,273	10,665	3,828	—	—
% Of Voters			100.00	0.11	61.78	25.04	11.30	0.40	8.90	60.91	24.43	2.10	4.97	67.48	17.18	65.72	27.22	67.93	24.38	—	—

DISTRICT 59B
County
HENNEPIN

Precinct

Minneapolis W- 1 P- 7	1,927	727	1,753	1	967	436	322	8	209	959	404	39	111	1,020	345	1,048	492	—	—	—	992	612
Minneapolis W- 1 P- 8	706	208	606	0	352	162	76	3	64	334	157	10	40	374	121	366	181	—	—	—	341	212
Minneapolis W- 1 P- 9	1,230	304	1,124	2	733	234	132	6	89	731	226	24	54	770	165	767	246	—	—	—	729	304
Minneapolis W- 2 P- 1	1,488	697	1,283	3	737	258	272	5	159	745	231	19	74	776	204	764	312	—	—	—	783	350
Minneapolis W- 2 P- 2	2,223	1,253	2,113	2	1,228	550	312	10	193	1,127	526	62	129	1,029	431	1,049	633	—	—	—	955	847
Minneapolis W- 2 P- 3	1,069	594	1,258	0	702	310	218	2	161	692	275	15	77	697	235	707	314	—	—	—	656	448
Minneapolis W- 2 P- 4	3,047	1,665	2,693	1	1,461	814	392	6	199	1,389	718	68	117	1,147	643	1,096	907	—	—	—	1,029	1,294
Minneapolis W- 2 P- 5	1,387	447	1,352	0	910	227	197	4	133	891	220	23	61	959	165	954	244	—	—	—	898	345
Minneapolis W- 2 P- 6	1,092	268	974	1	670	178	116	4	83	669	162	19	29	707	144	692	206	—	—	—	693	222
Minneapolis W- 2 P- 7	91	21	66	0	48	15	2	0	7	45	13	1	2	45	13	31	31	—	—	—	47	17
Minneapolis W- 2 P- 8	612	203	526	0	326	153	40	0	42	308	138	3	21	301	136	287	172	—	—	—	275	183
Minneapolis W- 3 P- 6	173	26	159	0	111	31	15	0	16	110	30	2	2	126	21	127	30	—	—	—	108	47

Minneapolis W- 5 P- 8	740	633	824	0	505	231	77	0	92	478	216	13	33	525	188	507	252	—	—	540	222
Minneapolis W- 5 P- 9	360	155	445	0	276	130	27	0	41	271	108	6	17	291	84	247	145	—	—	279	109
Minneapolis W- 5 P-12	1,879	481	1,513	2	965	351	169	1	156	971	303	16	56	1,021	275	1,002	356	—	—	995	385
Minneapolis W- 7 P- 6	1,387	302	1,130	0	739	315	62	1	78	741	272	13	37	780	240	711	338	—	—	737	312
County: Totals:	19,411	7,984	17,819	12	10,730	4,395	2,429	50	1,722	10,461	3,999	333	860	10,568	3,410	10,355	4,859	—	—	10,057	5,909
District: 59B Total	19,411	7,984	17,819	12	10,730	4,395	2,429	50	1,722	10,461	3,999	333	860	10,568	3,410	10,355	4,859	—	—	10,057	5,909
% Of Voters			100.00	0.07	60.22	24.66	13.63	0.28	9.66	58.71	22.44	1.87	4.83	59.31	19.14	58.11	27.27	—	—	56.44	33.16
District: 59 Total	37,943	11,444	33,519	29	20,429	8,326	4,203	113	3,119	20,024	7,835	663	1,641	21,163	6,108	20,673	9,132	10,665	3,828	10,057	5,909
% Of Voters			100.00	0.09	60.95	24.84	12.54	0.34	9.31	59.74	23.37	1.98	4.90	63.14	18.22	61.68	27.24	31.82	11.42	30.00	17.63

DISTRICT 60A **County** **HENNEPIN**

Precinct

	# of Persons Registered at 7 am	# of New Registrations Election Day	Total Number of Persons Voting in the Precinct	CP PHILLIPS AND FRAZIER	DFL GORE AND LIEBERMAN	R BUSH AND CHENEY	GP NADER AND LADUKE	CP DAVID SWAN	IP JAMES (JIM) GIBSON	DFL MARK DAYTON	R ROD GRAMS	CP RENEE LAVOIE	IP ROB TOMICH	DFL MARTIN OLAV SABO	R FRANK TAYLOR	DFL MYRON ORFIELD	R TERRELL BROWN	IP RAHN V WORKCUFF	DFL MARGARET ANDERSON KELLIHER	R LAURIE EIBENSTEINER	IP DENN J. EVANS	DFL SCOTT DIBBLE	R ADAM STENBERG
Minneapolis W- 2 P- 9	220	39	133	1	83	28	20	3	11	69	26	3	6	73	18	69	26	13	62	21	—	—	—
Minneapolis W- 5 P- 11	811	248	538	0	314	166	47	0	55	292	161	3	31	300	151	303	159	40	275	147	—	—	—
Minneapolis W- 7 P- 1	1,943	259	1,746	0	1,252	331	150	1	177	1,212	310	17	60	1,332	261	1,307	321	74	1,322	254	—	—	—
Minneapolis W- 7 P- 2	1,693	203	1,496	0	1,011	395	84	1	153	962	343	3	32	1,073	313	1,006	379	39	1,000	337	—	—	—
Minneapolis W- 7 P- 3	2,205	581	1,827	1	1,193	412	211	4	183	1,187	364	18	75	1,235	337	1,226	414	91	1,191	364	—	—	—
Minneapolis W- 7 P- 4	811	142	588	0	370	175	34	0	37	373	160	4	11	379	143	361	165	25	330	161	—	—	—
Minneapolis W- 7 P- 5	1,281	574	1,549	0	1,055	187	278	6	158	1,049	189	36	84	1,101	151	1,128	221	119	1,045	172	—	—	—
Minneapolis W- 7 P- 7	2,153	412	1,875	0	1,251	520	91	5	177	1,159	477	17	46	1,236	429	1,172	501	57	1,113	484	—	—	—
Minneapolis W- 7 P- 8	2,157	447	1,800	1	1,247	396	125	3	148	1,222	340	14	63	1,297	293	1,242	374	96	1,143	347	—	—	—
Minneapolis W- 7 P- 9	1,728	393	1,431	1	969	286	169	0	139	965	268	10	61	1,021	238	1,007	291	74	973	253	—	—	—
Minneapolis W- 7 P-10	1,667	732	1,439	2	420	915	73	10	43	444	838	27	31	437	758	423	804	61	390	756	—	—	—
Minneapolis W- 7 P-11	962	299	623	1	411	145	55	4	36	403	133	13	23	413	116	409	144	41	387	127	—	—	—
Minneapolis W- 7 P-12	914	241	812	0	544	158	100	1	87	532	144	7	26	556	131	560	162	43	540	137	—	—	—
Minneapolis W-10 P- 1	2,057	777	1,813	3	1,149	235	400	5	223	1,177	239	37	103	1,275	191	1,363	235	141	1,259	206	—	—	—
Minneapolis W-10 P- 2	1,919	573	1,533	2	956	230	324	4	224	914	247	32	124	1,023	179	1,092	258	150	988	215	—	—	—
Minneapolis W-10 P-11	414	164	363	0	227	74	54	0	44	219	70	5	18	229	64	234	78	27	217	66	—	—	—
County: Totals:	22,935	6,084	19,566	12	12,452	4,653	2,215	47	1,895	12,179	4,309	246	794	12,980	3,773	12,902	4,532	1,091	12,235	4,047	—	—	—
District: 60A Total	22,935	6,084	19,566	12	12,452	4,653	2,215	47	1,895	12,179	4,309	246	794	12,980	3,773	12,902	4,532	1,091	12,235	4,047	—	—	—
% Of Voters			100.00	0.06	63.64	23.78	11.32	0.24	9.69	62.25	22.02	1.26	4.06	66.34	19.28	65.94	23.16	5.58	62.53	20.68	—	—	—

chapter Eight

Minnesota Votes

Minnesota Votes chapter Eight

DISTRICT 60B
County
HENNEPIN

Precinct

Minneapolis W-10 P-3	1,880	498	1,624	1	1,130	323	157	3	169	1,055	310	18	67	1,139	260	1,146	304	—	—	—	119	1,047	295
Minneapolis W-10 P-4	2,136	612	1,700	3	1,101	267	306	1	204	1,103	249	24	114	1,194	193	1,237	270	—	—	—	182	1,133	214
Minneapolis W-10 P-6	1,882	565	1,537	1	1,054	256	203	3	193	1,016	235	26	87	1,080	210	1,131	273	—	—	—	166	1,015	233
Minneapolis W-10 P-7	2,024	392	1,648	0	1,117	244	258	3	179	1,112	246	25	96	1,194	198	1,258	243	—	—	—	170	1,160	193
Minneapolis W-10 P-8	1,460	405	1,519	6	1,000	301	185	4	122	1,032	273	16	61	1,082	217	1,087	251	—	—	—	116	979	253
Minneapolis W-10 P-9	1,391	310	1,170	2	830	162	162	4	113	822	153	18	53	891	126	930	156	—	—	—	102	852	140
Minneapolis W-10 P-10	1,884	255	1,663	0	1,223	267	160	4	156	1,195	255	8	63	1,293	205	1,318	248	—	—	—	123	1,238	224
Minneapolis W-11 P-1	2,104	366	1,917	0	1,350	373	173	4	168	1,313	367	16	61	1,414	293	1,407	357	—	—	—	125	1,320	341
Minneapolis W-13 P-1	1,316	496	1,308	0	777	431	88	1	126	739	397	19	59	763	344	763	403	—	—	—	116	650	395
Minneapolis W-13 P-2	2,260	330	2,022	1	1,349	487	168	2	202	1,301	462	12	66	1,441	399	1,455	444	—	—	—	161	1,327	422
Minneapolis W-13 P-3	2,833	570	2,464	0	1,647	598	197	3	250	1,594	548	27	106	1,679	499	1,705	547	—	—	—	205	1,525	548
Minneapolis W-13 P-4	2,241	317	1,978	0	1,271	539	158	3	225	1,185	508	20	58	1,310	461	1,311	510	—	—	—	166	1,206	492
County Totals:	23,411	5,116	20,550	14	13,849	4,248	2,215	35	2,107	13,467	4,003	229	891	14,480	3,405	14,748	4,006	—	—	—	1,751	13,452	3,750
District: 60B Total	23,411	5,116	20,550	14	13,849	4,248	2,215	35	2,107	13,467	4,003	229	891	14,480	3,405	14,748	4,006	—	—	—	1,751	13,452	3,750
% Of Voters			100.00	0.07	67.39	20.67	10.78	0.17	10.25	65.53	19.48	1.11	4.34	70.46	16.57	71.77	19.49	—	—	—	8.52	65.46	18.25
District: 60 Total	46,346	11,200	40,116	26	26,301	8,901	4,430	82	4,002	25,646	8,312	475	1,685	27,460	7,178	27,650	8,538	1,091	12,235	4,047	1,751	13,452	3,750
% Of Voters			100.00	0.06	65.56	22.19	11.04	0.20	9.98	63.93	20.72	1.18	4.20	68.45	17.89	68.93	21.28	2.72	30.50	10.09	4.36	33.53	9.35

DISTRICT 61A
County
HENNEPIN

Precinct

Minneapolis W-2 P-10	742	134	358	2	245	77	23	5	14	234	54	7	12	219	45	238	32	13	228	35	—	—	—
Minneapolis W-6 P-2	1,817	477	1,224	1	785	147	252	10	122	786	122	38	74	819	114	924	157	109	838	128	—	—	—
Minneapolis W-6 P-3	1,130	497	1,159	1	716	176	248	3	128	732	178	28	74	789	138	876	160	106	805	145	—	—	—
Minneapolis W-6 P-4	1,571	451	1,043	0	669	120	235	2	114	664	125	25	66	721	88	817	110	107	736	103	—	—	—
Minneapolis W-6 P-5	1,515	261	724	1	474	127	104	2	44	470	134	16	32	486	104	520	125	54	495	104	—	—	—
Minneapolis W-6 P-6	306	32	179	2	130	28	12	0	9	124	26	3	6	103	10	108	11	5	111	12	—	—	—
Minneapolis W-6 P-7	1,557	447	1,197	1	780	92	308	0	132	829	91	28	65	901	70	1,004	89	122	892	71	—	—	—
Minneapolis W-6 P-8	1,129	175	564	1	401	78	76	2	30	412	73	15	30	410	53	425	68	29	441	48	—	—	—
Minneapolis W-6 P-9	1,135	211	645	2	426	109	90	4	34	423	109	31	21	441	75	490	95	41	473	77	—	—	—

Minneapolis W- 6 P-10	902	129	477	1	330	90	53	1	37	312	94	18	19	333	70	359	69	38	335	65	—	—	—
Minneapolis W- 7 P-13	1,245	262	668	0	441	104	108	2	80	417	104	9	42	453	86	510	98	57	464	83	—	—	—
Minneapolis W- 8 P- 1	737	119	418	3	299	83	21	2	15	291	79	5	9	304	50	306	64	20	283	62	—	—	—
Minneapolis W- 8 P- 2	1,223	196	776	1	500	177	78	7	35	506	166	20	32	528	126	566	142	54	526	129	—	—	—
County Totals:	15,009	3,391	9,432	16	6,196	1,408	1,608	42	794	6,200	1,355	243	482	6,507	1,029	7,143	1,220	755	6,627	1,062	—	—	—
District: 61A Total	15,009	3,391	9,432	16	6,196	1,408	1,608	42	794	6,200	1,355	243	482	6,507	1,029	7,143	1,220	755	6,627	1,062	—	—	—
% Of Voters			100.00	0.17	65.69	14.93	17.05	0.45	8.42	65.73	14.37	2.58	5.11	68.99	10.91	75.73	12.93	8.00	70.26	11.26	—	—	—

DISTRICT 61B
County
HENNEPIN

Precinct	Minneapolis W- 6 P- 1	Minneapolis W- 8 P- 3	Minneapolis W- 8 P- 4	Minneapolis W- 8 P- 5	Minneapolis W- 8 P- 6	Minneapolis W- 8 P- 7	Minneapolis W- 8 P- 9	Minneapolis W- 8 P-11	Minneapolis W- 8 P-12	Minneapolis W- 9 P- 4	Minneapolis W- 9 P- 5	Minneapolis W-10 P- 5	County Totals:	District: 61B Total	% Of Voters	District: 61 Total	% Of Voters
	2,215	759	1,176	1,242	554	1,558	1,491	1,697	704	1,612	1,097	1,463	15,568	15,568	100.00	30,577	100.00
	592	152	226	318	115	286	311	232	172	345	209	348	3,306	3,306	100.00	6,697	21,154
	1,506	506	800	1,006	456	1,171	1,269	1,452	470	1,246	802	1,038	11,722	11,722	0.06	21,154	0.11
	0	1	1	0	1	1	0	0	0	1	2	0	7	7	0.06	23	0.11
	1,014	402	562	807	346	964	1,012	1,105	314	858	562	732	8,678	8,678	74.03	14,874	70.31
	162	53	98	101	60	104	165	238	87	153	104	117	1,442	1,442	12.30	2,850	13.47
	310	39	134	86	41	78	72	95	60	221	126	178	1,440	1,440	12.28	3,048	14.41
	3	6	4	6	0	4	4	1	1	3	5	2	39	39	0.33	81	0.38
	151	28	54	53	47	68	77	122	41	101	61	100	903	903	7.70	1,697	8.02
	998	382	579	755	327	906	954	1,035	311	910	563	716	8,436	8,436	71.97	14,636	69.19
	173	45	95	108	62	114	159	225	75	145	98	107	1,406	1,406	11.99	2,761	13.05
	30	14	28	25	4	32	33	13	15	20	25	22	261	261	2.23	504	2.38
	98	24	31	31	25	39	53	45	22	45	43	50	506	506	4.32	988	4.67
	1,076	388	602	757	349	913	964	1,106	322	972	586	771	8,806	8,806	75.12	15,313	72.39
	116	41	76	83	51	84	129	189	61	108	67	89	1,094	1,094	9.33	2,123	10.04
	1,203	420	654	823	372	970	1,048	1,141	343	1,010	628	834	9,446	9,446	80.58	16,589	78.42
	146	50	87	96	53	94	146	206	65	137	90	105	1,275	1,275	10.88	2,495	11.79
	—	—	—	—	—	—	—	—	—	—	—	—	—	—	—	755	3.57
	—	—	—	—	—	—	—	—	—	—	—	—	—	—	—	6,627	31.33
	161	43	64	59	40	58	101	117	36	93	68	115	955	955	8.15	2,199	4.51
	1,039	387	587	760	328	910	946	995	304	913	560	718	8,447	8,447	72.06	14,847	69.58
	127	44	80	87	53	86	139	202	62	123	80	97	1,180	1,180	10.07	2,589	12.18

Minneapolis W-12 P-9	1,457	265	1,383	3	847	409	111	4	125	815	394	25	71	912	287	126	885	296	—	—	—	804	329
County: Totals:	21,090	3,396	18,487	24	11,930	4,652	1,643	57	1,635	11,569	4,511	277	766	12,820	3,356	1,616	12,213	3,530	—	—	—	10,727	3,815
District: 62B Total	21,090	3,396	18,487	24	11,930	4,652	1,643	57	1,635	11,569	4,511	277	766	12,820	3,356	1,616	12,213	3,530	—	—	—	10,727	3,815
% Of Voters			100.00	0.13	64.53	25.16	8.89	0.31	8.84	62.58	24.40	1.50	4.14	69.35	18.15	8.74	66.06	19.09	—	—	—	58.02	20.64
District: 62 Total	40,913	6,680	34,943	41	23,049	7,633	3,735	103	3,060	22,660	7,434	500	1,567	24,924	5,427	3,207	23,871	5,682	2,521	10,344	2,081	10,727	3,815
% Of Voters			100.00	0.12	65.96	21.84	10.69	0.29	8.76	64.85	21.27	1.43	4.48	71.33	15.53	9.18	68.31	16.26	7.21	29.60	5.96	30.70	10.92

DISTRICT 63A County HENNEPIN

Precinct

Minneapolis W-11 P-2	1,474	263	1,313	0	926	283	92	5	132	858	271	17	58	939	212	943	265	72	910	232	—	—
Minneapolis W-11 P-3	1,670	189	1,469	0	1,018	353	89	3	124	1,002	315	8	37	1,056	292	1,055	336	62	1,026	302	—	—
Minneapolis W-11 P-5	703	95	635	0	410	179	40	4	51	401	168	2	20	442	137	435	167	26	437	132	—	—
Minneapolis W-11 P-6	2,350	435	2,110	3	1,327	614	138	8	169	1,305	569	36	74	1,367	455	1,347	568	136	1,299	484	—	—
Minneapolis W-11 P-7	1,826	237	1,626	0	1,026	485	102	0	135	1,007	438	14	51	1,082	371	1,086	424	81	1,084	354	—	—
Minneapolis W-11 P-8	2,320	343	2,121	1	1,332	650	122	5	170	1,270	631	19	77	1,378	507	1,371	619	83	1,359	542	—	—
Minneapolis W-13 P-5	2,390	414	2,400	1	1,536	708	142	5	228	1,464	648	27	67	1,581	579	1,556	680	112	1,482	635	—	—
Minneapolis W-13 P-6	1,656	166	1,451	1	927	417	95	2	138	907	377	14	38	988	323	990	386	57	971	346	—	—
Minneapolis W-13 P-7	1,972	241	1,804	0	1,222	472	104	1	171	1,182	418	17	50	1,264	383	1,294	415	72	1,269	377	—	—
Minneapolis W-13 P-8	1,771	306	1,649	2	960	555	114	0	118	956	528	22	59	1,027	421	1,015	520	101	974	453	—	—
Minneapolis W-13 P-9	1,556	270	1,415	1	840	490	69	3	96	820	454	22	66	835	385	844	461	87	805	400	—	—
Minneapolis W-13 P-10	1,684	215	1,581	0	924	537	103	4	142	886	504	14	51	979	420	928	527	65	907	486	—	—
Minneapolis W-13 P-11	871	118	871	1	499	316	49	2	86	471	292	10	39	518	230	520	280	72	489	246	—	—
County: Totals:	22,243	3,292	20,445	10	12,947	6,059	1,259	42	1,760	12,529	5,613	222	687	13,456	4,715	13,384	5,648	1,026	13,012	4,989	—	—
District: 63A Total	22,243	3,292	20,445	10	12,947	6,059	1,259	42	1,760	12,529	5,613	222	687	13,456	4,715	13,384	5,648	1,026	13,012	4,989	—	—
% Of Voters			100.00	0.05	63.33	29.64	6.16	0.21	8.61	61.28	27.45	1.09	3.36	65.82	23.06	65.46	27.63	5.02	63.64	24.40	—	—

DISTRICT 63B County HENNEPIN

Precinct

Fort Snelling P-1	7	4	9	0	4	4	1	0	1	5	3	0	0	5	2	3	5	—	—	—	3	4
Minneapolis W-11 P-10	2,038	312	1,840	3	1,072	626	117	2	161	1,044	577	35	63	1,132	463	1,124	576	—	—	1,060	613	—

chapter Eight Minnesota Votes

Minneapolis W-11 P-11	1,049	321	825	1	514	242	58	7	77	460	234	24	29	498	198	509	251	—	—	—	495	250
Minneapolis W-12 P-10	1,807	315	1,453	0	896	420	107	2	99	874	417	27	71	966	288	972	405	—	—	—	936	410
Richfield W-1 P-3	2,709	442	2,433	3	1,323	941	129	10	170	1,330	847	39	83	1,429	693	1,384	878	—	—	—	1,349	917
Richfield W-2 P-2	2,660	498	2,425	4	1,336	932	119	9	149	1,380	817	36	74	1,430	676	1,332	837	—	—	—	1,293	892
Richfield W-2 P-7	2,730	396	2,500	1	1,354	974	130	10	173	1,342	909	41	75	1,487	722	1,377	935	—	—	—	1,407	910
Richfield W-3 P-1	1,820	271	1,555	0	890	557	78	10	122	844	538	27	53	975	396	913	550	—	—	—	929	536
Richfield W-3 P-8	2,171	342	1,856	1	1,124	613	91	8	126	1,079	590	29	83	1,186	427	1,130	588	—	—	—	1,139	578
Richfield W-3 P-9	1,878	315	1,639	2	958	581	70	6	97	954	534	35	63	1,018	414	995	552	—	—	—	986	546
County: Totals:	18,869	3,216	16,535	15	9,471	5,890	900	64	1,175	9,312	5,466	293	594	10,126	4,279	9,739	5,577	—	—	—	9,597	5,656
District: 63B Total	18,869	3,216	16,535	15	9,471	5,890	900	64	1,175	9,312	5,466	293	594	10,126	4,279	9,739	5,577	—	—	—	9,597	5,656
% Of Voters			100.00	0.09	57.28	35.62	5.44	0.39	7.11	56.32	33.06	1.77	3.59	61.24	25.88	58.90	33.73	—	—	—	58.04	34.21
District: 63 Total	41,112	6,508	36,980	25	22,418	11,949	2,159	106	2,935	21,841	11,079	515	1,281	23,582	8,994	23,123	11,225	1,026	13,012	4,989	9,597	5,656
% Of Voters			100.00	0.07	60.62	32.31	5.84	0.29	7.94	59.06	29.96	1.39	3.46	63.77	24.32	62.53	30.35	2.77	35.19	13.49	25.95	15.29

DISTRICT 64A

County
RAMSEY

Precinct

St Paul W-2 P-1	1,823	284	1,538	1	989	368	155	6	142	997	347	5	295	876	313	1,081	350	1,085	322	---	---	---
St Paul W-2 P-3	1,964	300	1,655	2	1,102	401	134	3	131	1,093	371	7	305	970	332	1,168	382	1,150	381	---	---	---
St Paul W-2 P-4	1,777	421	1,534	0	991	383	151	3	172	945	348	5	316	853	308	1,048	369	1,044	351	---	---	---
St Paul W-3 P-1	841	128	742	0	511	139	87	1	70	495	137	1	129	461	117	538	136	539	140	---	---	---
St Paul W-3 P-2	2,065	375	1,463	4	1,043	160	232	3	106	1,090	141	6	171	1,061	133	1,166	135	1,160	139	---	---	---
St Paul W-3 P-5	1,528	250	1,325	0	883	278	155	2	138	862	274	3	227	830	230	974	251	967	249	---	---	---
St Paul W-3 P-11	1,505	141	1,314	2	830	364	100	3	127	823	328	7	266	739	275	895	320	908	290	---	---	---
St Paul W-4 P-12	1,352	176	1,165	4	713	320	110	2	114	704	312	8	216	648	268	784	320	805	296	---	---	---
St Paul W-4 P-15	1,301	220	1,126	0	744	231	134	1	113	726	234	10	206	688	195	819	235	836	210	---	---	---
St Paul W-4 P-16	1,268	249	1,102	2	649	312	131	2	115	657	288	4	205	595	246	739	274	750	257	---	---	---
St Paul W-4 P-17	2,314	723	1,880	1	902	759	192	8	108	969	689	4	321	785	646	992	632	950	640	---	---	---
St Paul W-4 P-18	1,287	264	1,109	3	706	224	168	1	147	703	218	7	191	687	191	810	214	832	188	---	---	---
St Paul W-4 P-19	1,298	311	1,310	1	686	483	116	5	110	704	441	6	231	622	400	758	424	761	409	---	---	---
St Paul W-4 P-21	1,523	217	1,306	1	844	300	149	0	119	862	272	2	201	814	248	955	261	953	259	---	---	---
St Paul W-4 P-23	1,493	249	1,348	2	825	374	111	1	127	814	345	3	282	730	292	906	354	943	317	---	---	---
County: Totals:	23,339	4,308	19,917	23	12,418	5,096	2,125	41	1,839	12,444	4,745	78	3,562	11,359	4,194	13,633	4,657	13,683	4,448	---	---	---
District: 64A Total	23,339	4,308	19,917	23	12,418	5,096	2,125	41	1,839	12,444	4,745	78	3,562	11,359	4,194	13,633	4,657	13,683	4,448	---	---	---
% Of Voters			100.00	0.12	62.35	25.59	10.67	0.21	9.23	62.48	23.82	0.39	17.88	57.03	21.06	68.45	23.38	68.70	22.33	---	---	---

DISTRICT 64B
County
RAMSEY
Precinct

St Paul W-2 P-13	1,090	170	931	1	620	250	43	4	43	633	218	2	211	485	184	633	216	—	—	56	565	206
St Paul W-2 P-14	819	161	700	2	428	212	46	3	47	421	200	6	144	362	158	447	185	—	—	59	394	171
St Paul W-3 P-3	752	133	583	3	373	157	43	3	35	349	164	5	118	299	126	384	149	—	—	50	325	141
St Paul W-3 P-4	1,379	182	1,377	2	871	357	127	5	137	889	305	7	291	783	270	953	323	—	—	119	868	282
St Paul W-3 P-6	1,541	207	1,529	2	909	491	104	3	128	897	454	2	292	792	397	971	442	—	—	93	883	427
St Paul W-3 P-7	1,512	158	1,287	0	819	368	92	1	115	792	348	6	244	713	292	881	322	—	—	79	804	320
St Paul W-3 P-8	1,449	138	1,308	2	752	447	94	4	123	749	405	1	260	649	360	808	412	—	—	87	755	385
St Paul W-3 P-9	1,414	145	1,363	0	868	365	111	3	129	859	345	9	259	784	275	936	344	—	—	106	868	296
St Paul W-3 P-12	1,500	253	1,297	0	756	397	119	6	121	733	374	1	220	681	336	805	346	—	—	80	708	357
St Paul W-3 P-13	1,090	133	1,049	4	641	326	68	4	107	626	283	2	197	558	266	685	301	—	—	69	619	297
St Paul W-3 P-15	1,372	144	1,218	1	643	455	99	2	105	636	438	3	290	516	357	704	429	—	—	78	617	425
St Paul W-3 P-17	1,334	247	1,189	1	716	362	96	5	107	712	337	4	240	614	296	774	328	—	—	91	674	329
St Paul W-3 P-19	1,405	138	1,271	0	742	440	74	0	109	708	419	5	291	582	346	784	410	—	—	76	690	404
St Paul W-3 P-20	1,602	191	1,410	2	845	450	89	4	132	818	419	3	291	722	350	908	399	—	—	110	810	385
St Paul W-3 P-22	1,494	139	1,347	1	800	455	80	3	84	795	433	4	268	666	372	884	375	—	—	84	753	401
St Paul W-3 P-23	1,768	256	1,532	1	960	447	112	3	119	931	419	5	301	804	359	1,025	401	—	—	107	909	399
County: Totals:	21,521	2,795	19,391	22	11,743	5,979	1,397	53	1,641	11,548	5,561	65	3,917	10,010	4,744	12,582	5,382	—	—	1,344	11,242	5,225
District: 64B Total % Of Voters	21,521	2,795	19,391	22	11,743	5,979	1,397	53	1,641	11,548	5,561	65	3,917	10,010	4,744	12,582	5,382	—	—	1,344	11,242	5,225
			100.00	0.11	60.56	30.83	7.20	0.27	8.46	59.55	28.68	0.34	20.20	51.62	24.46	64.89	27.76	—	—	6.93	57.98	26.95
District: 64 Total % Of Voters	44,860	7,103	39,308	45	24,161	11,075	3,522	94	3,480	23,992	10,306	143	7,479	21,369	8,938	26,215	10,039	13,683	4,448	1,344	11,242	5,225
			100.00	0.11	61.47	28.17	8.96	0.24	8.85	61.04	26.22	0.36	19.03	54.36	22.74	66.69	25.54	34.81	11.32	3.42	28.60	13.29

DISTRICT 65A
County
RAMSEY
Precinct

St Paul W-1 P- 3	614	94	387	1	284	73	23	3	23	258	74	9	75	218	59	279	73	102	230	32	—	—	—
St Paul W-1 P- 4	785	174	530	0	389	88	37	1	34	359	97	5	97	307	81	371	83	143	293	39	—	—	—
St Paul W-1 P- 8	895	147	653	3	486	119	32	4	46	459	102	4	131	382	100	473	105	193	368	52	—	—	—
St Paul W-1 P- 9	1,174	230	977	0	729	171	62	5	60	700	165	5	197	592	137	750	146	201	611	107	—	—	—
St Paul W-1 P-10	638	124	444	1	313	83	16	7	31	271	83	3	90	239	67	289	78	116	243	28	—	—	—

DISTRICT 66A
County
RAMSEY

Precinct

St Paul W-5 P- 4	948	317	811	0	553	192	50	0	63	504	197	3	182	450	147	570	160	542	175	—	—
St Paul W-5 P- 5	1,389	260	1,258	3	772	373	81	4	91	766	348	7	273	643	296	832	310	833	319	—	—
St Paul W-5 P- 6	980	196	764	0	516	192	41	2	52	483	202	2	174	412	141	540	139	553	127	—	—
St Paul W-5 P- 7	822	134	644	2	417	172	38	3	44	403	174	2	156	324	141	443	135	451	135	—	—
St Paul W-5 P- 8	580	124	410	3	307	87	9	2	18	276	89	4	60	249	74	256	74	255	76	—	—
St Paul W-5 P-11	1,803	223	1,606	0	998	477	105	2	150	961	461	5	334	856	367	1,082	391	1,102	373	—	—
St Paul W-5 P-12	1,422	250	1,157	5	778	257	98	7	107	740	253	4	256	650	203	806	227	819	230	—	—
St Paul W-5 P-13	1,207	237	996	0	692	216	71	7	70	648	239	5	259	528	161	718	183	717	192	—	—
St Paul W-5 P-17	925	155	648	3	433	171	29	2	46	400	161	7	149	318	141	429	129	417	144	—	—
St Paul W-5 P-18	972	209	706	3	455	185	50	4	41	428	191	10	164	353	144	488	149	483	156	—	—
St Paul W-5 P-20	902	133	625	1	383	183	41	1	53	361	180	3	122	326	159	394	161	398	163	—	—
St Paul W-5 P-21	754	163	634	1	413	158	48	1	40	404	163	8	150	322	134	429	142	422	152	—	—
St Paul W-6 P- 2	1,222	188	1,110	3	667	346	82	9	91	646	327	9	251	567	251	721	290	703	303	—	—
St Paul W-6 P- 7	1,031	146	807	4	461	275	59	6	76	435	257	7	176	377	218	485	234	483	236	—	—
County Totals:	14,957	2,735	12,176	28	7,845	3,284	802	50	942	7,455	3,242	76	2,706	6,375	2,577	8,193	2,724	8,178	2,781	—	—
District: 66A Total	14,957	2,735	12,176	28	7,845	3,284	802	50	942	7,455	3,242	76	2,706	6,375	2,577	8,193	2,724	8,178	2,781	—	—
% Of Voters			100.00	0.23	64.43	26.97	6.59	0.41	7.74	61.23	26.63	0.62	22.22	52.36	21.16	67.29	22.37	67.16	22.84	—	—

DISTRICT 66B
County
RAMSEY

Precinct

St Paul W-1 P- 2	808	149	675	3	485	136	35	7	39	456	147	8	114	412	115	488	127	—	—	479	122
St Paul W-1 P- 7	1,560	202	1,336	0	870	325	110	3	86	836	351	5	249	744	275	942	275	—	—	930	290
St Paul W-4 P- 2	1,582	191	1,312	1	889	280	127	3	95	924	251	2	190	856	235	977	245	—	—	984	239
St Paul W-4 P- 3	1,605	303	1,342	1	872	296	161	4	142	876	268	5	205	853	239	984	271	—	—	996	255
St Paul W-4 P- 4	1,581	201	1,308	1	803	393	98	5	102	805	331	5	218	748	294	874	321	—	—	893	307
St Paul W-4 P- 5	1,497	333	1,276	2	748	402	110	10	102	737	374	11	222	650	344	748	365	—	—	760	355
St Paul W-4 P- 6	844	163	691	1	450	133	97	3	82	446	125	5	127	425	106	506	118	—	—	511	116
St Paul W-4 P- 7	1,336	246	1,207	3	751	275	153	1	115	750	282	9	221	716	226	850	253	—	—	853	247
St Paul W-4 P- 9	1,244	199	999	1	612	243	119	3	83	608	248	4	191	546	217	675	235	—	—	678	234
St Paul W-4 P-10	1,257	320	1,041	1	673	202	148	4	78	663	198	3	201	589	204	732	193	—	—	736	187

chapter Eight

Minnesota Votes

St Paul W-4 P-11	1,259	182	1,080	2	704	242	114	6	93	715	232	9	201	625	207	764	220	—	—	754	234
St Paul W-4 P-14	914	217	705	2	443	154	93	1	72	438	153	3	147	387	141	479	135	—	—	467	147
St Paul W-5 P- 1	1,024	172	957	0	546	328	70	2	98	540	302	4	204	446	281	563	304	—	—	569	303
St Paul W-5 P- 2	1,492	118	1,351	0	760	487	85	4	92	761	466	4	282	672	361	827	416	—	—	810	409
St Paul W-5 P-16	1,771	398	1,474	1	927	410	117	5	122	893	418	7	274	803	344	961	379	—	—	943	383
County: Totals:	19,774	3,394	16,754	19	10,533	4,306	1,637	61	1,401	10,448	4,146	84	3,046	9,472	3,589	11,370	3,857	0	0	11,363	3,828
District: 66B Total	19,774	3,394	16,754	19	10,533	4,306	1,637	61	1,401	10,448	4,146	84	3,046	9,472	3,589	11,370	3,857	0	0	11,363	3,828
% Of Voters			100.00	0.11	62.87	25.70	9.77	0.36	8.36	62.36	24.75	0.50	18.18	56.54	21.42	67.86	23.02	0.00	0.00	67.82	22.85
District: 66 Total	34,731	6,129	28,930	47	18,378	7,590	2,439	111	2,343	17,903	7,388	160	5,752	15,847	6,166	19,563	6,581	8,178	2,781	11,363	3,828
% Of Voters			100.00	0.16	63.53	26.24	8.43	0.38	8.10	61.88	25.54	0.55	19.88	54.78	21.31	67.62	22.75	28.27	9.61	39.28	13.23

DISTRICT 67A
County
RAMSEY

Precinct


St Paul W-5 P-19	661	120	458	2	320	98	24	5	33	303	94	5	106	253	72	326	295	87	—	—
St Paul W-6 P- 6	1,638	219	1,414	4	825	486	80	11	101	803	454	5	278	716	373	1,126	941	345	—	—
St Paul W-6 P- 8	977	178	784	3	491	227	47	7	64	452	224	8	204	368	183	624	543	171	—	—
St Paul W-6 P-10	1,392	213	1,221	3	754	373	71	5	88	714	371	6	265	618	290	972	839	266	—	—
St Paul W-6 P-14	758	118	489	0	334	112	31	6	42	300	111	8	126	239	83	364	318	92	—	—
St Paul W-6 P-15	825	115	526	1	324	143	39	3	48	309	139	5	137	257	103	405	354	113	—	—
St Paul W-6 P-16	1,289	213	962	2	630	235	56	4	55	577	265	6	209	512	188	752	655	188	—	—
St Paul W-6 P-18	612	136	375	0	266	88	16	1	22	250	85	4	85	202	60	288	241	69	—	—
St Paul W-6 P-19	1,301	181	1,084	3	695	292	80	1	74	663	313	7	223	593	229	880	789	200	—	—
St Paul W-6 P-20	1,370	234	1,086	4	711	297	60	3	79	655	308	4	267	564	215	839	776	201	—	—
St Paul W-7 P- 1	1,172	258	851	2	574	197	55	6	55	528	199	11	195	436	153	658	593	142	—	—
St Paul W-7 P- 2	1,404	190	1,191	4	763	336	57	7	81	729	336	8	241	628	277	944	820	255	—	—
St Paul W-7 P- 9	1,338	245	1,144	2	666	400	59	6	82	638	383	6	233	537	326	854	724	292	—	—
County: Totals:	14,737	2,420	11,585	30	7,353	3,284	675	65	824	6,921	3,282	83	2,569	5,923	2,552	9,032	7,888	2,421	—	—
District: 67A Total	14,737	2,420	11,585	30	7,353	3,284	675	65	824	6,921	3,282	83	2,569	5,923	2,552	9,032	7,888	2,421	—	—
% Of Voters			100.00	0.26	63.47	28.35	5.83	0.56	7.11	59.74	28.33	0.72	22.18	51.13	22.03	77.96	68.09	20.90	—	—

DISTRICT 67B
County
RAMSEY
Precinct

St Paul W-6 P-17	642	112	449	1	326	76	31	8	28	304	77	3	93	269	58	356	—	—	314	82
St Paul W-7 P- 4	974	160	657	2	412	157	64	1	49	404	164	6	148	354	132	507	—	—	425	170
St Paul W-7 P- 5	860	156	738	4	456	206	53	3	52	446	204	8	181	362	157	566	—	—	442	221
St Paul W-7 P- 6	1,260	223	919	6	574	242	64	2	62	560	249	10	204	461	201	675	—	—	542	267
St Paul W-7 P- 7	1,146	210	984	2	625	280	56	5	64	584	286	7	258	483	202	775	—	—	573	315
St Paul W-7 P- 8	1,292	247	1,064	0	674	320	47	6	80	619	302	7	230	551	231	814	—	—	619	339
St Paul W-7 P-10	1,725	222	1,396	0	727	556	94	5	107	733	514	7	294	631	413	931	—	—	744	528
St Paul W-7 P-11	809	176	584	0	358	164	46	6	38	340	161	9	123	286	132	435	—	—	368	145
St Paul W-7 P-13	1,171	145	926	1	608	251	51	3	46	599	239	7	224	470	186	697	—	—	573	254
St Paul W-7 P-14	1,339	217	1,069	2	670	296	83	2	91	663	274	5	249	564	220	804	—	—	679	297
St Paul W-7 P-15	1,122	238	1,026	2	626	304	67	3	69	599	311	4	240	501	234	715	—	—	609	298
St Paul W-7 P-17	1,886	285	1,471	6	870	486	41	7	76	827	435	5	296	685	339	999	—	—	783	452
St Paul W-7 P-18	1,168	249	1,210	1	680	450	63	5	87	669	404	6	269	548	341	828	—	—	650	475
County Totals:	15,394	2,640	12,493	27	7,606	3,788	760	56	849	7,347	3,620	84	2,809	6,165	2,846	9,102	—	—	7,321	3,843
District: 67B Total	15,394	2,640	12,493	27	7,606	3,788	760	56	849	7,347	3,620	84	2,809	6,165	2,846	9,102	—	—	7,321	3,843
% Of Voters			100.00	0.22	60.88	30.32	6.08	0.45	6.80	58.81	28.98	0.67	22.48	49.35	22.78	72.86	—	—	58.60	30.76
District: 67 Total	30,131	5,060	24,078	57	14,959	7,072	1,435	121	1,673	14,268	6,902	167	5,378	12,088	5,398	18,134	7,888	2,421	7,321	3,843
% Of Voters			100.00	0.24	62.13	29.37	5.96	0.50	6.95	59.26	28.67	0.69	22.34	50.20	22.42	75.31	32.76	10.05	30.41	15.96

Legislative Rules

Rules of the Senate	522
Rules of the House of Representatives	529
Joint Rules of the Senate and House	537



House Speaker Steve Sviggum (right) administers the oath of office to swear in house appointees (from left to right) Chief Sergeant-at-Arms Shawn Peterson, First Assistant Sergeant-at-Arms Andrew Carter, and Second Assistant Sergeant-at-Arms Josh Gackle. The sergeants help to enforce the rules of the house under the direction of the speaker.

RULES OF THE SENATE
1997 Permanent Rules of the Senate

Parliamentary reference

1. The rules of parliamentary practice comprised in Mason's Manual of Legislative Procedure shall govern the Senate in all cases in which they are applicable, and in which they are not inconsistent with these rules and orders of the Senate and the joint rules and orders of the Senate and House of Representatives.

Hour of convening

2. The Senate shall convene on days of meeting at 8:30 a.m. unless the Senate directs otherwise.

President

3. The President shall take the chair at the hour to which the Senate adjourned. The President shall immediately call the members to order and, on the appearance of a quorum, shall proceed with the regular order of business. The President shall preserve order and decorum, may speak on points of order in preference to members, and shall also decide all questions of order, subject to an appeal to the Senate by a member. An appeal is decided by a majority vote of those present and voting. Upon an appeal from the decision of the President, the question is, "Shall the decision of the President be the judgment of the Senate?"

Substitutes for the President

4. The President may call a member to preside. In the absence of the President the Chair of the Committee on Rules and Administration, or the Chair's designee, shall preside over the Senate. In the absence of the President and the Chair, a member may be selected by the Senate to perform the duties of the President. Substitutions do not extend beyond adjournment.

Absence of members

5. No member or officer of the Senate shall be absent from a session of the Senate unless excused by the Senate.

Decorum during business

6. When the President puts a question, or addresses the Senate, no one shall walk out of or cross the Chamber. When a member is speaking, no one shall pass between the member speaking and the President. No member, or other person, shall proceed to or remain by the Secretary's desk while the yeas and nays are being called or counted. No member may speak without using a microphone. All remarks during debate shall be addressed to the Presiding Officer; however, a member may turn toward other members when speaking, rather than facing the Presiding Officer.

Order of business

7. The order of business is as follows:

- | | |
|---|--|
| 1)Petitions, letters, remonstrances. | 7)Second reading of House bills. |
| 2)Executive and official communications. | 8)Motions and Resolutions. |
| 3)Messages from the House of Representatives. | 9)Calendar. |
| 4)First reading of House bills. | 10)Consent Calendar. |
| 5)Reports of committees. | 11)General Orders. |
| * From standing committees. | 12)Introduction and first reading of Senate bills. |
| * From select committees. | 13)Announcements of Senate interest. |
| 6)Second reading of Senate bills. | |

Under the order of business of Motions and Resolutions the Senate may by a majority vote of the whole Senate temporarily revert or proceed to any other order of business. A message from the House of Representatives that a Senate bill has been amended, and the amendment, must be printed and placed on the members' desks before a member may move to concur in the House amendment. If the amendment has been printed in the House Journal for a preceding day and is available to the members, the Journal copy may serve as the printed copy.

Calendar

8. The Secretary shall make a Calendar of all bills, resolutions and other matters coming before the Senate for final action. The Secretary shall place them on the Calendar in the order in which they have been acted upon in Committee of the Whole. The Calendar shall be printed and placed upon the members' desks at least one calendar day before the matters on it are considered.

Consent Calendar

9. If a committee determines that a bill it recommends to pass is of a routine nature or otherwise of a nature which likely will not be opposed, it may in its report recommend that the bill be placed on the Consent Calendar. If the report is adopted, the bill shall be printed and placed on the Consent Calendar after its second reading. On the question of adoption of the report the question of accepting the recommendation that the bill be placed on the Consent Calendar may be divided from the question of adopting the report in other respects.

A majority of the whole Senate, or the Chair of the Committee on Rules and Administration, may order a bill on General Orders to be placed on the Consent Calendar.

The Consent Calendar consists of bills placed on it. Senate bills shall be positioned ahead of House bills. The Consent Calendar shall be printed and placed on the members' desks at least one calendar day before the matters on it are considered.

If a member objects to consideration of a bill on the Consent Calendar at any time during its consideration in the Senate before the question on final passage is put, and that objection is supported by at least two other members, the bill shall be referred to the Committee of the Whole, and shall be placed at the bottom of General Orders subject to Rule 11, except that it need not lie over one calendar day before consideration in the Committee of the Whole.

Special Order

10. The Chair of the Committee on Rules and Administration or the Chair's designee may designate a special order for a bill that has been given its second reading.

A special order shall provide that the bill be considered immediately, at a time certain, or after specific other business is completed. During consideration of a special order, Rule 20 is suspended. As nearly as applicable, debate on the bill and all proceedings including amendments and substitutions shall be that of the Committee of the Whole.

On any question a member may call for the yeas and nays which shall be entered in the Journal. Unless it is otherwise disposed of, after consideration a bill on Special Orders of the Senate shall immediately proceed to its third reading and final passage.

A bill may not be made a special order if the chief author has declined on three previous occasions to take the bill up after it was designated a special order.

General Orders

11. The Secretary shall make a list of all bills, resolutions, reports of committees, and other proceedings of the Senate, which are referred

to the Committee of the Whole, and which are not made the order of the day, for a particular day, and number them. The lists are called the "General Orders". They shall be taken up in the order in which they are numbered unless otherwise ordered by a majority of the committee.

General Orders, together with all bills included on it required to be printed under the rules or orders of the Senate, shall be printed and placed upon the members' desks at least one calendar day before being considered in Committee of the Whole.

Motions

12. When a motion is made it shall be stated by the President. If it is in writing it shall be handed to the Secretary and read to the members.
13. A motion or amendment shall be written if the President or a member requests. In that case it must identify the member or committee offering it.

14. After a motion is stated by the President, or read by the Secretary, it is in possession of the Senate, but may be withdrawn by the author at any time before decision or amendment.

Precedence of motions

15. When a question is under debate no motion shall be received, except:

- | | |
|-------------------------------|----------------------------------|
| 1) To adjourn. | 6) To refer. |
| 2) To recess. | 7) To postpone to a day certain. |
| 3) To reconsider. | 8) To amend. |
| 4) To lay on the table. | 9) To postpone indefinitely. |
| 5) For the previous question. | |

(Motions numbered 1, 2, 4 and 5 above shall be decided without debate.)

These several motions have precedence in the foregoing order; but when a motion for the previous question has been seconded, or the main question ordered, a motion to lay on the table is not in order.

A motion to postpone to a day certain, to refer, to postpone indefinitely, or to amend, having been decided, shall not again be put on the same day, nor at the same stage of the bill or proposition.

Motion to adjourn

16. A motion to adjourn is always in order, and also a motion to adjourn to a time certain. The latter motion is debatable solely as to the time. When either motion is rejected it shall not be renewed until further business has been transacted.

Amendments to rules and suspension of rules

17. Every proposition to amend a rule of the Senate shall be referred to the Committee on Rules and Administration. The proposition shall not be acted upon until the report of the committee is received by the Senate. A rule shall not be suspended except by at least two-thirds vote of the whole Senate. A motion to suspend the rules for the purpose of advancing a bill shall be made only under the order of business, "Motions and Resolutions".

Order in debate

18. When a member is about to speak in debate, or deliver a matter to the Senate, the member shall rise and respectfully address "Mr. (or Madam) President". The member shall not proceed to speak further until recognized by the President. The member shall speak only to the question under debate and avoid personality. The member may inform the Senate of the Governor's position on a bill and on its status in the House of Representatives. In discussing a resolution, each member is limited to ten minutes.

19. When a member is called to order, the member shall be silent until it is determined whether or not the member is in order. If a member is called to order for words spoken in debate, the words excepted to shall be taken down in writing by the Secretary immediately.

20. No member shall speak more than twice on the same question on the same day without leave of the Senate.

Committees not to be absent

21. Committees shall not be absent from the Senate without permission of the Senate. The names of the members excused shall be printed in the Journal.

Members to vote unless excused

22. Every member who is in the Senate Chamber during a roll call shall vote upon the request of another member unless, for special reasons, excused by the Senate.

A motion by a member to be excused from voting shall be made before the question is put. A member wishing to be excused from voting may make a brief statement of the reason for making the request and the question on the motion shall be taken without further debate.

When members have had an opportunity to vote and fail to do so, a majority of all the members of the Senate may, by motion, direct the President to close the roll. The vote on a motion to close the roll shall be taken without debate and no member is required to vote on the motion.

Call of the Senate

23. A member may impose a call of the Senate requiring the attendance of all members before any further proceedings occur except a motion to adjourn. Upon the imposition of a call, a record of those present shall be obtained upon the request of any member, and the Sergeant at Arms instructed to bring in the absent members. When the Senate has been placed under call, a member may demand that the doors be closed and no member permitted to leave the Chamber until the matter or question, if any, under consideration at the time of the call is disposed of, or until the call is lifted by a majority vote of all the members of the Senate, or until the Senate adjourns. A majority vote of all the members of the Senate may excuse from attendance members not answering the call.

A call cannot be made after voting has commenced.

Questions—how stated and decided

24. Questions shall be distinctly put. The President shall declare all votes but if a member rises to question a vote, the President shall order a division.

Only members present to vote

25. Upon a division and count of the Senate on a question, only members present in the Senate Chamber shall be counted. No member may vote on a question except at the member's own seat in the Chamber.

Any member may demand yeas and nays

26. At any time prior to the start of voting on a question, a member may call for the yeas and nays which shall be entered in the Journal. A call for the yeas and nays cannot be interrupted except as provided in Rule 22.

Authorized electrical voting device

27. Unless otherwise ordered, a vote, except upon elections, may be taken by means of the electrical voting system which is under the control of the President.

Certificate for money

28. No certificate authorizing the payment of money appropriated by the Legislature shall be issued by the Secretary by virtue of a motion or resolution, unless the motion or resolution is voted for by a majority of all members of the Senate upon a call of the yeas and nays.

Appendix

The previous question

29. Unless the motion for the previous question is made specifically applicable to a subsidiary motion, the previous question shall be in this form: "Shall the main question now be put?" It shall only be admitted when demanded by a majority of the members present, and its effect is to put an end to all debate, and bring the Senate to a direct vote upon amendments reported by a committee, if any, then upon all pending amendments in their order and then upon the main question.

On a motion for the previous question a call of the Senate is in order before the President submits the question to the Senate.

On a previous question there is no debate. All incidental questions of order, arising after a motion is made for the previous question, and pending the motion, shall be decided, whether on appeal or otherwise, without debate.

Division of question

30. A member may call for a division of the question when the question will admit of it. A motion to strike out and insert is indivisible. A motion to strike out being lost does not preclude an amendment nor a motion to strike out and insert.

Reconsideration

31. When a motion or question has been once put and carried in the affirmative or negative, it is in order for a member who voted with the prevailing side to move for reconsideration on the same day on which the vote was taken or within the next two calendar days or, if later, the first day the Senate meets after the vote was taken. The motion takes precedence over all other questions except a motion to adjourn or recess. When a motion to adjourn is adopted prior to the disposition of the motion for reconsideration, a motion for reconsideration shall lie over until the next succeeding day the Senate meets except as provided in this rule. When notice of intention to move reconsideration of the final action of the Senate on a question is given by a member, the Secretary shall retain the subject of the notice until after the expiration of the time during which the motion can be made.

During the six calendar days before the first Tuesday following the third Saturday in May of any year a notice of intention to move for reconsideration is not in order, but a motion to reconsider may be made and have priority over all other business except a motion to adjourn. A motion for reconsideration having been once voted on shall not be put again nor reconsidered.

Introduction of bills

32. Bills, memorials, concurrent or joint resolutions may be introduced by a member or by order of the Senate on a report of a committee. An original and three copies are required for introduction. The number of authors shall not exceed five. A member or a committee desiring to introduce a bill, memorial or concurrent or joint resolution shall place it in the hands of the Secretary, and the Secretary shall promptly deliver all the bills, memorials or concurrent or joint resolutions to the President who shall present them to the Senate.

The name of the author or authors shall be prefixed to each bill, memorial or resolution and the name of a committee introducing a bill, memorial or resolution shall be endorsed on it.

A bill prepared by a department or agency of state government shall be introduced and given its first reading three weeks before the first committee deadline in odd-numbered years and two weeks before the first committee deadline in even numbered years. Upon its introduction, the first author of the bill shall deliver a copy of the fiscal note on the bill to the chair of the standing committee to which the bill has been referred.

Recess bill introductions

33. During the period between the last day of the session in any odd-numbered year and the first day of the session in the following year, a bill filed with the Secretary for introduction shall be given a file number and may be unofficially referred by the President, with the approval of the Chair of the Committee on Rules and Administration, to an appropriate standing committee of the Senate. All bills filed for introduction during this period shall be presented to the Senate when it reconvenes and shall be referred to the standing committees previously indicated by the President, subject to objection under Rule 35.

Reporting of bills

34. Every bill, memorial, order, resolution or vote requiring the approval of the Governor shall be reported to the Senate on three different days previous to its passage. The first report, called the first reading, is made when it has been received for introduction; the second report, called the second reading, is made when it has been considered by all the necessary standing committees and is ready for debate; the third report, called the third reading, is made when it is ready for final passage.

Referring of bills

35. All bills shall be referred by the President without motion to the proper standing committee unless otherwise referred by the Senate. A bill introduced by a committee need not be referred to a standing committee unless a question arises but rather shall lie over one day before being given its second reading. When a question arises concerning the proper reference of a bill during the order of business of first reading on the day of introduction or at the time of report on it by a standing committee to which the bill was previously referred, the bill shall be referred without debate to the Committee on Rules and Administration to report the proper reference, and upon adoption of the report of the Committee on Rules and Administration, it shall be referred accordingly.

All bills appropriating money, or obligating the state to pay or expend money, or establishing a policy which to be effective will require expenditure of money, when referred to and reported by any other than a committee on finance, shall, before passage, be referred to a committee on finance.

All bills delegating rulemaking to a department or agency of state government and all bills exempting a department or agency of state government from rulemaking, when referred to and reported by any other than the Committee on Governmental Operations and Veterans, shall, before passage, be referred to the Committee on Governmental Operations and Veterans.

All bills creating a new commission, council, task force, board, or other body to which a member of the legislature will be appointed shall, before passage, be referred both to the Committee on Governmental Operations and Veterans and to the Committee on Rules and Administration.

All bills authorizing or increasing a sentence of imprisonment to a state correctional institution shall be referred before passage to the Committee on Crime Prevention. Upon request of the chair of a budget division of a policy committee, the chair of the policy committee shall refer a bill in that committee to the division.

36. No bill or resolution shall be referred to committee or amended until it has been given its first reading. No bill or resolution shall be objected to on its introduction.

Amendments to be germane

37. An amendment proposed to the Senate or to the Committee of the Whole that is not germane is out of order. A non-germane amendment includes one that relates to a substantially different subject, or is intended to accomplish a substantially different purpose than that of the original bill to which it is proposed. An amendment to insert a constitutional amendment is not germane to a bill that does not already include a constitutional amendment.

Whether an amendment is germane is a question to be decided by the President, who may put the question to the body if the President chooses.

A motion to remove an amendment placed on a House bill under Rule 49 is out of order if removal of the amendment would make a portion of the House bill not germane to the Senate companion for which it was substituted.

Amendments to bills

38. In drawing an amendment to a bill or resolution reference shall be made therein, first to the number of the bill, then to the page, and then to the line or lines from which matter is to be stricken or in which new matter is to be inserted.

Amendments to title

39. The title to a bill may be amended at any time the bill is amended by the Senate.

Recall from committee

40. With the concurrence of the first author of the bill, before the deadline for committee action on the bill a majority of the Senate and after the deadline for committee action on the bill 60 percent of the Senate may recall a bill from any committee and re-refer it to any other committee or place it on General Orders. With the concurrence of the first author of the bill, a majority of the Senate may at any time take a bill from the table and place it on General Orders.

By a report of the Committee on Rules and Administration adopted by the Senate, the Committee on Rules and Administration, on request of the first author, may remove a bill from committee and re-refer it to any other committee or place it on General Orders.

Distribution and printing of bills

41. To the extent practical the Secretary shall provide a copy of any bill to the public and may charge a reasonable fee.

Unless otherwise ordered by the Senate, all Senate bills which have been reported upon favorably or without recommendation by a committee shall be printed prior to consideration by the Senate or the Committee of the Whole. A House bill amended by the Senate must be unofficially engrossed and printed when placed on General Orders. A bill may be printed by order of the Secretary when amended after second reading. A bill shall be printed when ordered by a majority vote of the Senate. Action by the Senate on a bill which has not been printed is a waiver of the printing requirement.

Committee of the Whole

42. All bills, memorials, orders, resolutions and votes requiring the approval of the Governor shall, after a second reading, be considered in Committee of the Whole before they are finally acted upon by the Senate, except as provided for in Rules 9 and 10.

43. The President may call a member to the Chair when the Senate resolves itself into the Committee of the Whole. The rules observed in the Senate govern, as far as practicable, the proceedings of the Committee of the Whole, and the Chair of the Committee of the Whole has the powers of the President, as appropriate. However, a member may speak more than twice on the same subject and a call for the previous question cannot be made. The yeas and nays shall be taken only upon the request of three members, and when taken shall be recorded in the Journal along with the amendment.

44. The recommendations of the Committee of the Whole shall be reported to the Senate. If a recommendation contains a proposed amendment of a bill, that amendment shall be noted on a separate piece of paper but when reported need not be read by the President unless required by one or more of the members. The question is on the adoption or rejection of the report, and no other question shall be admitted. The question may be divided to permit separate Senate action on the report as to any bill. On adoption of the report of the Committee of the Whole all bills recommended to pass shall be placed upon the Calendar.

Amendment on third reading

45. No amendment is in order on third reading without the unanimous consent of the Senate unless it fills a blank, amends the title as provided by Rule 39, is proposed to the chief author of the bill by the Revisor of Statutes to correct technical defects found by the Revisor while engrossing earlier amendments to the bill, or is proposed to a bill on the Consent Calendar before the bill is given its third reading.

In filling blanks, the largest sum, the longest time and the greatest distance shall be first taken.

Motion to refer

46. A bill or resolution may be referred to committee at any time prior to its passage, and if an amendment is reported on the referral to any other than the Committee of the Whole, it shall again be read the second time, considered in Committee of the Whole, read the third time and placed on final passage. If the referral is to the Committee of the Whole it shall be placed at the head of General Orders, except when the referral is under Rule 9.

Final passage

47. The final question upon a bill or other matter requiring action by both Houses after its first and second reading, and after the consideration in Committee of the Whole, is upon its final passage.

Transmitting of bills to the House

48. Except as provided in Rule 31, immediately after the passage of a bill or other matter in which the concurrence of the House of Representatives is requested, the Secretary shall transmit it to the House. On the concurrence of a bill or other matter of the House by the Senate, or on the concurrence or disagreement in a vote of the House, the Secretary shall notify the House.

Comparison and substitution of bills

49. Unless there is a motion by the Chair of the Committee on Rules and Administration or objection under Rule 35, a House bill, after its first reading, shall be referred as follows:

- (a) If there is no Senate companion bill, the House bill shall be referred to the appropriate standing committee;
- (b) If there is a Senate companion bill, the House bill shall be referred to the standing committee possessing the Senate companion;
- (c) If the Senate companion bill has been reported to the Senate, the House bill shall be referred to the Committee on Rules and Administration, which shall report whether the House bill is identical to the Senate companion bill. If the bills are identical, the report shall recommend that the House bill be given its second reading and substituted for the Senate companion bill and the Senate companion bill be indefinitely postponed. If the House bill is not identical to the Senate companion bill, the report of the committee shall so state and recommend an amendment to the House bill that when adopted will render the House bill identical to the Senate bill. Upon adoption of a committee report containing the proposed amendment, the House bill as amended shall be given its second reading and substituted for the Senate companion bill and the Senate companion bill shall be indefinitely postponed.

Reports of the Committee on Rules and Administration pursuant to this rule shall be prepared and submitted on behalf of the committee by the Secretary.

A House bill placed on the Calendar by substitution shall not be given its third reading on the same day as the substitution.

Engrossing and enrolling of bills

50. All engrossing and enrolling of bills shall be done at the direction and under authority of the Senate.

Every bill, memorial, order or resolution originating in the Senate shall be carefully engrossed before being transmitted to the House of Representatives for concurrence.

All bills shall be carefully enrolled under the supervision of the Committee on Rules and Administration, which may report to the Senate at any time on the enrollment of bills.

Disposition of bills on adjournment

51. Adjournment of the regular session in an odd-numbered year to a date certain in the following year shall be equivalent to daily adjournment, except that a bill on the Calendar, Consent Calendar, or General Orders shall be returned to the standing committee other than the

Appendix

Committee on Rules and Administration from which it was last reported to the Senate, unless otherwise provided for by motion prior to adjournment. Bills returned to committee pursuant to this rule shall, upon request of the author, be given priority for consideration by the committee ahead of all other bills in the order in which they appeared on the Calendar, Consent Calendar, or General Orders.

Petitions and other communications

52. In presenting a petition, memorial, remonstrance or other communication addressed to the Senate, a member shall only state the general purpose of it.

Every petition, memorial, remonstrance, resolution, bill and report of committee, shall have an appropriate title, and the name of the member presenting it written on it.

Resolutions

53. Memorial resolutions addressed to the President or the Congress of the United States, or a house or member of Congress, or a department or officer of the United States, or a state or foreign government, joint resolutions, and resolutions requiring the signature of the Governor shall follow the same procedure as bills before being adopted. A resolution may not be changed to a bill, and a bill may not be changed to a resolution.

Upon a member giving notice of intention to debate a resolution not required to follow the same procedure as bills and not offered by the Committee on Rules and Administration, the resolution shall lie over one calendar day without debate or other action. Upon the request of a member, the resolution shall be referred to the proper committee. Whenever a question arises concerning the proper reference the procedure provided by Rule 35 applies.

Confirmations

54. Every gubernatorial appointment requiring the advice and consent of the Senate shall be referred by the President to the appropriate committee: If a question arises as to the proper committee, the appointment shall be referred without debate to the Committee on Rules and Administration for a report making the proper reference.

The final question on the appointment is, "Will the Senate, having given its advice, now consent to this appointment?" The question shall not be put the same day the appointment is received or on the day it is reported by committee unless by unanimous consent.

Signing of acts, resolutions

55. In addition to the duties under Rule 3, the President shall sign all acts, memorials, addresses and resolutions. All writs, warrants and subpoenas issued by the Senate shall be signed by the President and attested by the Secretary. Upon a finding by the Committee on Rules and Administration that the President refuses or is unable to sign any of the documents described in this rule, the Chair of the Committee on Rules and Administration, or some other member selected by the committee shall assume the duties of the President under this rule until the President is able to sign the documents described or until the Senate elects a new President, whichever occurs first.

Appointment of committees

56. A member may not serve as the chair of the same standing committee or the same division of a standing committee, or a committee or division with substantially the same jurisdiction, for more than two consecutive Senate terms. This limit does not apply to the Committee on Rules and Administration. This limit applies to time served as a chair in the seventy-eighth legislature and thereafter.

The majority and minority shall each be represented on all standing committees of the Senate substantially in proportion to their numbers in the Senate. The majority group shall assign the number of positions the minority group will hold on each committee. The minority group shall be given adequate notice about its positions prior to the commencement of the session. Both the majority and minority groups shall appoint their own members to fill the number of positions each group will hold on each committee. The minority group shall transmit notice of its assignments to the majority group within ten calendar days after receipt of the notice of positions available. The minority group may designate a ranking member for each committee. Nothing prohibits a member of the minority group from serving as chair or vice chair of a committee, subcommittee, division, or commission. If the minority group for any reason fails to make its appointments pursuant to this rule, the majority group may make all the committee assignments.

The majority and minority committee assignments are subject to the uniform criteria governing committee assignments applicable to both the majority and minority. The uniform criteria shall be promulgated by the majority group and transmitted to the minority group together with notification of committee positions available to the minority.

Committee assignments as made by the majority and minority groups shall be followed by the Senate in the resolution establishing representation on all Senate standing committees.

After the organization of the Senate and after consultation and advice from the minority leader, the Chair of the Committee on Rules and Administration may add members to or delete members from the standing committees. All conference committees of the Senate and members of commissions to be appointed by the Senate authorized by rule, statute, resolution or otherwise, shall be appointed by the Subcommittee on Committees of the Committee on Rules and Administration, unless otherwise provided, subject to confirmation by the Senate. In the appointment of members of conference committees between the two houses, the Subcommittee on Committees of the Committee on Rules and Administration of the Senate shall appoint those who are in accord with the position of the Senate, and whenever practical, give preference to authors of bills in dispute and to members of standing committees in which the bills were considered.

Standing committees

57. The standing committees of the Senate are as follows:

Agriculture and Rural Development	Human Resources Finance
Children, Families and Learning	Jobs, Energy and Community Development
Commerce	Judiciary
Crime Prevention	Local and Metropolitan Government
Education Finance	Rules and Administration
Election Laws	State Government Finance
Environment and Natural Resources	Taxes
Governmental Operations and Veterans	Transportation
Health and Family Security	

The Committee on Rules and Administration may constitute a standing Subcommittee on Committees, the report of which within its jurisdiction has the effect of a report of the main Committee on Rules and Administration. The subcommittee shall consist of five members, one of whom shall be a member of the minority group.

Each standing committee of the Senate, including a subcommittee or division of the committee, is authorized at any time to sit and act, to investigate and take testimony on any matter within its jurisdiction, to report hearings held by it, and to make expenditures as authorized from time to time by the standing Committee on Rules and Administration. A standing committee, but not a subcommittee or division, may require by subpoena or otherwise the attendance and testimony of witnesses and the production of correspondence, books, papers, and documents, in the manner provided by Minnesota Statutes, section 3.153.

Committee meetings

58. All meetings of the Senate, its committees, committee divisions, and subcommittees are open to the public. A meeting of a caucus of the members of any of those bodies from the same political party need not be open to the public. A caucus of the Hennepin county, Ramsey county, or St. Louis county delegation is open to the public. For purposes of this rule, a meeting occurs when a quorum is present and action is taken regarding a matter within the jurisdiction of the body.

To the extent practical, meetings of all committees, subcommittees, and divisions shall be announced to the public at least three calendar days prior to convening. The notice shall state the name of the committee, subcommittee, or division, the bill or bills to be considered, the place and time of meeting.

The notice shall be posted on all Senate bulletin boards in the Capitol and the State Office Building. A notice shall be sent to the House of Representatives for posting as it deems necessary. If the three-day notice requirement cannot be met, known proponents and opponents of the bill shall be given simultaneous notice of the meeting as soon as practicable.

A Senate committee, subcommittee, or division shall adjourn no later than 11:00 p.m. each day, unless two-thirds of the members present vote to suspend this requirement.

Quorum in committee

59. A majority of its members constitutes a quorum of a committee, subcommittee, or division.

Report of vote in committee

60. Upon the request of a member of a committee, subcommittee, or division to which a bill has been referred, or upon the request of the author of the bill, a record shall be made of the vote on the bill in the committee, subcommittee, or division, including the vote on any amendment or proposed amendment to it, in the committee, subcommittee, or division to which the bill was referred.

Upon request of three members of the committee before the vote is taken, the record of a roll call vote in a standing committee shall accompany the committee report and be printed in the Journal.

Committee action

61. No report of any committee shall be made to the Senate unless it reports action taken at a regular or special meeting of the committee. A report in violation of this rule is out of order.

Employees authorized in the Senate

62. The Committee on Rules and Administration shall establish positions, set compensation, appoint employees, and authorize expense reimbursement for employees as it deems proper to carry out the work of the Senate. At the request of any committee member, an action of the committee shall be submitted as a Senate resolution for adoption by the Senate. A roster of all employees of the Senate, including positions and compensation, shall be kept by the Secretary and shall be open for inspection by the public. The Secretary shall post, in a public place in the Capitol, a notice of every vacant position on the permanent staff of the Senate. The notice must remain posted for at least two weeks, and no vacancy may be filled until the period of posting has elapsed.

Budget and expenditures

63. The Committee on Rules and Administration shall adopt an operating budget for the Senate.

All propositions for the appointment and payment of employees of the Senate or for expenditures on account of the Legislature, other than those provided by law, shall be referred to the Committee on Rules and Administration without debate.

Authority over employees

64. Except as otherwise provided in these rules, the Committee on Rules and Administration has full and exclusive authority over, and charge of all employees, officers and clerks of the Senate both elective and appointive. The committee has the sole and exclusive power and authority to assign them to duties other than for which they were elected or appointed as the committee may from time to time provide. The committee has power to appoint employees, officers or clerks as it deems proper to exercise the power granted to it by this rule. The committee may make rules and regulations for the government of the employees, officers and clerks as they see fit. In case of violation of an order of the committee by an employee, officer or clerk, or in case of a violation of a rule or regulation made by the committee, or in case of misconduct or omission by an employee, officer or clerk, the Committee on Rules and Administration may hear complaints and discharge the employee, officer or clerk or impose other punishment by way of fine or otherwise upon the employee, officer or clerk as the committee deems just and proper.

Duties of Secretary

65. The Secretary shall keep a correct Journal of the proceedings of the Senate and shall perform other duties assigned to the Secretary. The Secretary shall not permit Journal records, accounts or papers to be taken from the table or out of the Secretary's custody, other than in the regular mode of business. If a paper in the Secretary's charge is missing, the Secretary shall report the fact to the President, so that inquiry may be made. The Secretary shall superintend the recording of proceedings in the Journal, the engrossing, transcribing and copying of the bills and resolutions, supervise the assistants, clerks and stenographers under the direction of the Committee on Rules and Administration, and generally perform the duties of Secretary, under direction of the President. The Secretary shall keep a record of all Senate and House bills showing the state, condition, and progress of each bill pending, until its final passage.

The Secretary shall cause to be recorded on magnetic tape the proceedings of the Senate, the Committee of the Whole, and each standing committee, subcommittee, and division. Each tape shall be clearly labeled to show the name of the body whose proceedings are recorded and the dates the proceedings occurred. Each tape of the proceedings of the Senate and the Committee of the Whole shall be accompanied by a log showing the number of each bill considered and the places on the tape where consideration of the bill occurred. Within two working days after each day the Senate is in session the Secretary shall make a copy of the tape and corresponding log of proceedings of the Senate and the Committee of the Whole and deliver the copies to the Legislative Reference Library. Within one week after each meeting of a standing committee, subcommittee, or division, the Secretary shall deliver a tape recording of the meeting to the Legislative Reference Library, together with an agenda showing bills considered and any action taken on them. Upon completion and approval of the minutes of the meeting, a copy of the minutes shall be promptly delivered to the Legislative Reference Library. The Secretary shall keep a record of each session of the Senate and the Committee of the Whole, each meeting of a Senate standing committee, subcommittee, or division and the date on which a tape recording of the session or meeting was transmitted to the Legislative Reference Library. The Library shall keep a similar record of all tapes received. The Library shall provide committee staff with reasonable access to Senate tapes and shall provide the public with convenient facilities to listen to the tapes. Copies of Senate tapes shall be available to the public from the Secretary, for a fee determined by the Secretary to be adequate to cover the cost of preparing the copies. A copy shall be provided free to a member of the Senate upon request for use in legislative business. The original tape and log of each session of the Senate and the Committee of the Whole shall be kept by the Secretary until the end of the period for which the members of the existing House of Representatives have been elected, at which time the tape may be preserved or disposed of as the Secretary sees fit. Tapes, logs, and minutes forwarded to the Legislative Reference Library shall be kept by the Library until two years after the end of the period for which the members of the existing Senate have been elected, at which time they may be preserved or disposed of as the Library sees fit. It is the intention that testimony and discussion preserved under this rule not be admissible in any court or administrative proceeding on an issue of legislative intent.

Journal—how approved

66. The Journal of each day's proceedings is open for correction at any time during the session of the next day the Senate meets. Unless corrected on that day, the Journal stands approved.

Secretary may correct errors

67. The Secretary of the Senate and Engrossing Secretary, in all proper cases, shall correct all mistakes in numbering the sections and reference to them, whether the errors occur in the original bill or are caused by amendments to it.

Appendix

Purchasing supplies and services

68. The Secretary is the agent of the Senate for the purchase of supplies and services. The Secretary's records on purchase of supplies and services are open for inspection during normal business hours. The Secretary shall adopt administrative controls to ensure that each member is accountable for the member's own long distance telephone calls and that Senate telephones are used only for Senate business.

By the 15th day of April, July, October, and January of each year, the Secretary of the Senate shall submit a detailed report of Senate expenditures during the previous quarter to the Committee on Rules and Administration.

Duties of the Sergeant at Arms

69. The Sergeant at Arms shall execute all orders of the President and perform all assigned duties connected with the police and good order of the Senate Chamber; exercise supervision over the entry and exit of all persons to and from the Chamber; see that messages are promptly delivered; see that the hall is properly ventilated and the temperature properly regulated, and that it is open for the use of members at the Senate at the time fixed; and perform all other services pertaining to the office of Sergeant.

Persons privileged to the floor of the Senate

70. No person shall be admitted within the Senate Chamber, but a member, an officer, the constitutional officers, ex-Governors of the State of Minnesota, members of the House, judges of the trial and appellate courts and members of Congress. Those who have been members of Congress or of the state Legislature who are not interested in any claim or directly in a bill pending before the Legislature may be personally admitted by a member of the Senate. An employee of either house may be admitted at the request of a member or an officer of the Senate. The head of a department of state government may be admitted by the President. When a member-elect is sworn in, the member-elect may request that one guest be admitted. When the Senate is not meeting, a person not a member may be admitted to the floor at the request of a member or officer. No public hearings shall be held in the Senate Chamber. The retiring room of the Senate is reserved for the exclusive use of the members of the Senate at all times. The Sergeant at Arms shall strictly enforce this rule.

Privilege of reporters

71. Provision shall be made for news reporters on the Senate floor in limited numbers, and in the Senate gallery. Because of limited space on the floor, permanent space is limited to those news agencies which have regularly covered the legislature, namely: The Associated Press, St. Paul Pioneer Press, Star Tribune, Duluth News-Tribune, Fargo Forum, Rochester Post-Bulletin, St. Cloud Daily Times, WCCO radio, KSTP radio, and Minnesota Public Radio. An additional two spaces shall be provided to other reporters if space is available.

One person from each named agency and one person from the Senate Publications Office may be present at the press table on the Senate floor at any one time.

Other news media personnel may occupy seats provided in the Senate gallery.

The Committee on Rules and Administration may, through committee action or by delegating authority to the Secretary, allow television filming on the Senate floor on certain occasions.

The Secretary of the Senate shall compile and distribute to the public a directory of reporters accredited to report from the Senate floor. The directory must include each reporter's picture and news organization and a brief biography. The Secretary must issue each accredited reporter an identification badge showing the reporter's name and news organization.

Disorderly conduct

72. In case of a disturbance or disorderly conduct in the lobbies or galleries, the President may order them cleared. Picture taking by persons other than accredited news reporters, picture taking with floodlights or flash units, hand clapping, demonstrations, and food and beverages, are prohibited in the Senate Chamber and in the galleries.

Introduction of visitors

73. No introduction of a visitor or visitors in the galleries shall be made from the floor or rostrum of the Senate.

Smoking

74. No person is permitted to smoke in the Senate Chamber, Retiring Room, hearing rooms, or other spaces under the control of the Senate. There shall be no smoking in the visitors section of the galleries.

Ethical conduct

75. The Subcommittee on Committees shall appoint a Subcommittee on Ethical Conduct of the Committee on Rules and Administration consisting of four members, two from the majority and two from the minority.

The subcommittee shall serve in an advisory capacity to a member or employee upon written request and shall issue recommendations to the member or employee.

The subcommittee shall investigate a complaint by a member of the Senate in writing under oath received during a legislative session regarding improper conduct by a member or employee of the Senate. Improper conduct includes conduct that violated a rule or administrative policy of the Senate, that violated accepted norms of Senate behavior, that betrayed the public trust, or that tended to bring the Senate into dishonor or disrepute.

Within 30 days after receiving a complaint, the subcommittee must meet and either make a finding of no probable cause, vote to defer action until a certain time, or proceed with its investigation. If criminal proceedings relating to the same conduct have begun, the subcommittee may defer its own proceedings until the criminal proceedings have been completed.

The subcommittee has the powers of a standing committee to issue subpoenas pursuant to Minnesota Statutes, section 3.153. In order to determine whether there is probable cause to believe that improper conduct has occurred, the subcommittee may, by a vote of three of its members, conduct a preliminary inquiry in executive session to which the requirements of Rule 58 do not apply. The executive session may be ordered by a vote of three of its members whenever the subcommittee determines that matters relating to probable cause are likely to be discussed. The executive session must be limited to matters relating to probable cause. Upon a finding of probable cause, further proceedings on the complaint are open to the public. To minimize disruption of its public proceedings, the subcommittee may require that television coverage be pooled or be provided by Senate media services.

The subcommittee may appoint special counsel to provide expert advice on how to conduct its proceedings. The subcommittee may appoint a suitable person to conduct the investigation and report findings of fact and recommendations for action to the subcommittee. If, after investigation, the subcommittee finds the complaint substantiated by the evidence, it shall recommend to the Committee on Rules and Administration appropriate disciplinary action.

Members shall adhere to the highest standard of ethical conduct as embodied in the Minnesota Constitution, state law, and these rules. A member shall not publish or distribute written material if the member knows or has reason to know that the material includes any statement that is false or clearly misleading, concerning a public policy issue or concerning the member's or another member's voting record or position on a public policy issue.

Lobbyists

76. A lobbyist shall not appear before a Senate committee pursuant to the lobbyist's employment unless the lobbyist is in compliance with the law requiring lobbyist registration, Minnesota Statutes, sections 10A.03 to 10A.06. A lobbyist, when appearing before a committee, shall disclose to the committee those in whose interest the lobbyist speaks and the purpose of the lobbyist's appearance. A lobbyist shall not knowingly furnish false or misleading information or make a false or misleading statement that is relevant and material to a matter before the Senate or any of its committees when the lobbyist knows or should know it will influence the judgment or action of the Senate or any of its committees thereon.

The Subcommittee on Ethical Conduct shall investigate a complaint by a member of the Senate in writing under oath received during a legislative session regarding improper conduct by a lobbyist. Improper conduct includes conduct that violated a rule or administrative policy of the Senate, that violated accepted norms of Senate behavior, that betrayed the public trust, or that tended to bring the Senate into dishonor or disrepute. The investigatory procedures of Rule 75 apply.

Open meeting complaints

77. Any person may submit to the Chair of the Committee on Rules and Administration a complaint that members have violated the open meeting requirements of Minnesota Statutes, section 3.055. A member of the Senate may submit the complaint either orally or in writing; others must submit the complaint in writing. Whether the complaint was written or oral, the Chair of the Committee on Rules and Administration shall immediately forward it in writing to the Subcommittee on Ethical Conduct without disclosing the identity of the complainant. The complaint must not be further disclosed without the consent of the complainant, except to the members against whom the complaint was made, unless the complaint was made by a member of the Senate in writing under oath, in which case the investigatory procedures of Rule 75 apply.

RULES OF THE HOUSE OF REPRESENTATIVES

As adopted on Monday, January 11, 1999 and amended on Wednesday, February 23, 2000

ARTICLE I - DAILY BUSINESS

1.01 CONVENING OF THE HOUSE. Unless otherwise ordered, the House convenes at 2:30 p.m. The Speaker must take the chair at the appointed hour and call the House to order.

The call to order is followed by a prayer by the Chaplain or time for a brief meditation, then by the pledge of allegiance to the flag of the United States of America, and then by a call of the roll of members. The names of members present and members excused must be entered in the Journal of the House.

1.02 READING OF THE JOURNAL. If a quorum is present, the Chief Clerk must read the Journal of the preceding day, unless otherwise ordered. The House may correct errors in the Journal of the preceding day.

1.03 ORDER OF BUSINESS. After the Journal is read, the order of business of the day is:

- | | |
|---|---|
| (1) Presentation of petitions or other communications | (7) Consideration of messages from the Senate |
| (2) Reports of standing committees | (8) First reading of Senate bills |
| (3) Second reading of House bills | (9) Consent Calendar |
| (4) Second reading of Senate bills | (10) Calendar for the day |
| (5) Reports of select committees | (11) Motions and resolutions |
| (6) Introduction and first reading of House bills | |

Conference committees on House bills and the Committee on Rules and Legislative Administration may report at any time.

1.04 REPORTING OF BILLS. A bill must be reported to the House on three different days before its passage. The first report, called the first reading, occurs when it is introduced; the second report, called the second reading, occurs when it has been reported by the appropriate standing committees for consideration by the House; the third report, called the third reading, occurs when it is ready for the vote on passage.

1.10 INTRODUCTION OF BILLS AND RESOLUTIONS. A bill or resolution must be submitted to the Speaker at least 24 hours before the convening of the daily session at which it is to be introduced.

A bill or resolution must be introduced in quadruplicate and each copy must bear the signature of the member or the name of the committee introducing it.

In regular session, a bill prepared by a department or agency of state government must be introduced and given its first reading at least ten days before the date of the first committee deadline.

1.11 FIRST READING AND REFERENCE OF BILLS. A bill or resolution must be reported and given its first reading when it is introduced. A bill or resolution must not be objected to when it is introduced.

After its first reading, the Speaker must refer a bill or resolution to the appropriate standing committee or division, except as provided in Rule 1.15 and Rule 1.13.

Congratulatory resolutions are exempt from this Rule and may be adopted by the Committee on Rules and Legislative Administration without further consideration by the House.

Except as otherwise provided in these Rules, after the Speaker refers a bill or resolution, a majority vote of the whole House is required for the House to re-refer the bill or resolution.

1.12 AUTHORS OF BILLS AND RESOLUTIONS. A bill, memorial, or resolution must not have more than 35 authors. After a bill or resolution is introduced and given its first reading: (a) a member may be removed as an author, by motion of the member; and (b) a member wishing to be an author may be added as an author, by motion of the author of the bill or resolution.

1.13 INTRODUCTION OF COMMITTEE BILLS. A standing or special committee of the House may introduce a bill as a committee bill on any subject within its purview. When a committee bill is introduced and read for the first time, the Speaker may refer it to a standing committee. If the Speaker does not refer it, the bill must be laid over one day. Then it must be read for the second time and placed on the General Register or, if recommended by the Committee, on the Consent Calendar.

1.14 RECESS BILL INTRODUCTIONS. During the period between the last day of the regular session in an odd-numbered year and the first day of the regular session in the next year, a bill filed with the Speaker for introduction must be given a file number and may be unofficially referred by the Speaker to an appropriate standing committee.

1.15 DISPOSITION OF SENATE FILES. A Senate File received by the House that is accompanied by a message announcing its passage by the Senate must be referred to the appropriate standing committee under Rule 1.11. But if a Senate File is received that a member requests be compared to a House File already reported by a standing committee of the House and placed on the General Register or on the Calendar for the Day or the Consent Calendar, the Senate File must be referred to the Chief Clerk for comparison. If the Chief Clerk reports that the Senate File is identical to the House File, the Senate File may, by majority vote, be substituted for the House File and take its place. The fact that the bills are identical must be entered in the Journal and the House File is then considered withdrawn.

A Senate File that is amended on the floor of the House, except at the time of final passage, and a Senate File that has been reported to the House with amendments by a House standing committee, must be unofficially engrossed and reprinted by the Chief Clerk. An amendment may be offered to an unofficial engrossment of a Senate File.

1.20 GENERAL REGISTER. The General Register consists of all bills that have received a second reading, except those placed on the Consent Calendar under Rule 1.23. Bills must be placed on the General Register in the order that they receive their second reading. A bill must be on the General Register, be given to each member, and be available to the public before it may be considered by the House on the Calendar for the Day or the Fiscal Calendar. Each day that the House meets in session, the Chief Clerk must publish a list of the bills on the General Register.

Appendix

1.21 CALENDAR FOR THE DAY. The Calendar for the Day is a list of bills that are to be considered that day by the House. The House must consider each item on the Calendar for the Day in the order in which it is listed on the Calendar. After consideration by the House, unless otherwise disposed of, the bill must immediately be given its third reading and placed upon its passage.

A bill that has received its second reading may be placed on the Calendar for the Day by the Committee on Rules and Legislative Administration or by order of the House upon the motion of a member as provided in this Rule.

The Committee on Rules and Legislative Administration must designate the bills that are to be on the Calendar for the Day. During regular session, the Committee must designate the bills by 5:00 p.m. the day before the day that the bills are to be on the Calendar, except that the Committee may designate the bills at any time in an odd-numbered year after the first Monday following the third Saturday in April, and in an even-numbered year after a day specified by the Committee on Rules and Legislative Administration. After the Committee designates the bills, the Chief Clerk must publish the Calendar for the Day.

A bill that is on the General Register for more than ten legislative days may be placed on the Calendar for the Day by a majority vote of the whole House, acting on the motion of a member. A bill placed on the Calendar for the Day in this manner must be considered first the next time that the House reaches the order of business "Calendar for the Day." A member must give notice to the Speaker three legislative days before making a motion to place a bill on the Calendar for the Day. The notice must specify the number and title of the bill. Only the member who gave notice to the Speaker, or another member designated in writing by the member who gave notice, may make the motion to place the bill on the Calendar for the Day. After the third legislative day following the day of notice, the motion must be made the first time that the House reaches the order of business "Motions and Resolutions." If the motion is not made at that time, the member who gave notice forfeits the right to make that motion.

A bill may be continued on the Calendar for the Day by a majority vote of the whole House. A third motion by the author of a bill to continue it on the Calendar for the Day is not in order; upon such a motion, the bill must be stricken from the Calendar and returned to the General Register in the order of its second reading. The Calendar for the Day expires when the House adjourns for the day, unless the House, by a majority vote of the whole House, continues items remaining on the Calendar to the next day.

1.22 FISCAL CALENDAR. A finance bill that has had its second reading must be considered by the House when requested by the Chair of the Committee on Ways and Means or by a designee of the Chair. A bill relating to taxes or raising revenue that has had its second reading must be considered by the House when requested by the Chair of the Committee on Taxes or a designee of the Chair.

During regular session, a chair must announce the intention to make the request by 5:00 p.m. the legislative day before the day that the request for consideration is to be made, except in an odd-numbered year after the first Monday following the third Saturday in April, and in an even-numbered year after a day specified by the Committee on Rules and Legislative Administration. During periods when the 5:00 p.m. requirement does not apply, the chair must announce the intention at least two hours before making the request.

After consideration by the House on the Fiscal Calendar, unless otherwise disposed of, the bill must immediately be given its third reading and placed upon its passage.

1.23 CONSENT CALENDAR. If a committee determines that a bill it recommends to pass is not controversial, the committee may in its report recommend that the bill be placed on the Consent Calendar. After the report is adopted and the bill has received its second reading, the bill must be placed on the Consent Calendar and given to each member at least one day before it may be considered by the House. Bills must be placed on the Consent Calendar in the order that they receive their second reading.

After consideration by the House, a bill on the Consent Calendar must immediately be given its third reading and placed upon its passage. But if, before its third reading, ten members object to the bill as being controversial, the bill must be stricken from the Consent Calendar and be placed on the General Register in the order of second reading.

1.30 THIRD READING OF BILLS. An amendment must not be received after the third reading of a bill without unanimous consent, except to fill blanks or to amend the title.

At any time before it is passed, a bill or resolution may be referred or re-referred by a majority vote of the whole House. If the committee to which it is referred or re-referred reports an amendment to it, the bill or resolution must again be given its second reading and placed on the General Register.

1.40 PUBLICATION OF BILLS FOR THE HOUSE. After a bill receives its second reading, the bill must be prepared and published for consideration by the House. A majority of the House may order the publication of a bill at any time.

ARTICLE 2 - FLOOR PROCEEDINGS, VOTING, DECORUM

2.01 ABSENCE OF MEMBERS AND OFFICERS. Unless illness or other sufficient cause prevents attendance, a member or officer of the House must not be absent from a session of the House without the prior permission of the Speaker.

2.02 CALL OF THE HOUSE. Ten members may demand a call of the House at any time until voting begins.

When a call is demanded, the doors of the chamber must be closed, the roll called, and the absent members sent for; and no member is allowed to leave the chamber until the roll call is suspended or completed. During the roll call, no motion is in order except a motion pertaining to matters incidental to the call.

Proceedings under the roll call may be suspended by a majority vote of the whole House. After the roll call is suspended or completed the Sergeant at Arms must not permit a member to leave the Chamber unless the member is excused by the Speaker.

A call of the House may be lifted by a majority vote of the whole House.

2.03 ROLL CALL VOTE. A roll call vote is required to pass a bill or to adopt a resolution or motion directing the payment of money. In all other cases a roll call vote may be ordered only if 15 members demand it.

2.04 EXPLAINING OR CHANGING VOTE. A member must not explain a vote or discuss the question during a roll call vote. A member must not change a vote or move for the record an intention to have voted or voted differently after the result of the roll call vote is announced from the chair by the Speaker.

2.05 EVERY UNEXCUSED MEMBER TO VOTE. A member who has an immediate interest in a question must not vote on it.

Every other member present before the result of a vote is declared by the presiding officer must vote for or against the matter before the House, unless the House excuses the member from voting. But a member is not required to vote on any matter concerning a memorial resolution.

A member who does not vote when the member's name is called must state reasons for not voting. After the vote has been taken but before the presiding officer has announced the result of the vote, the presiding officer must submit to the House the question: "Shall the member, for the reasons stated, be excused from voting?" The question must be decided without debate. After the question is decided, the presiding officer must announce the result of the vote, after which other proceedings about the nonvoting member may take place.

2.10 ELECTRONIC VOTING SYSTEM. An electronic voting system under the control of the Speaker may be used to take any vote except a vote on an election. A member must not vote on a question except at the member's own seat in the chamber.

2.15 RECORDED FLOOR PROCEEDINGS. Proceedings on the floor of the House must be recorded on magnetic tape or similar recording medium under the direction of the Chief Clerk. The Chief Clerk must deliver the tapes to the Director of the Legislative Reference Library. The Legislative Reference Library must keep the tapes on file for public use under its rules for eight years after the end of the legislative biennium during which the tapes were created and then must deliver them to the Director of the Minnesota Historical Society.

A person may obtain a copy of a tape during the biennium in which it is recorded by paying a fee determined by the Chief Clerk to cover the cost of preparing the copy.

Discussion preserved under this rule is not intended to be admissible in a court or administrative proceeding on an issue of legislative intent.

2.20 DUTIES OF MEMBERS. Members must keep their seats until the Speaker announces adjournment.

A member, before speaking, must rise and respectfully address the Speaker and must not speak further until recognized by the Speaker. If more than one member rises at the same time, the Speaker must select the member to speak first.

2.21 NOTICE OF INTENT TO DEBATE A RESOLUTION. A member may give notice of intent to debate a resolution, except a memorial resolution introduced as a house file or a senate file under Rule 4.02 or a resolution offered by the Committee on Rules and Legislative Administration or the Committee on Ethics.

The notice may be given at any time before the vote is taken on the resolution. If the notice is given, the resolution must be laid over one day without debate or any other action.

2.30 QUESTIONS OF ORDER. If a member violates the Rules in any way, the Speaker must, or another member may, call the member to order. The member called to order must immediately sit down unless another member moves to permit the member who was called to order to explain. In either case, the House, if appealed to, must decide the question without debate. Only if the decision is in favor of the member called to order may that member proceed. The House may censure or punish a member called to order.

2.31 OFFENSIVE WORDS IN DEBATE. If a member is called to order for offensive words in debate, the member calling for order must report the words to which exception is taken and the Clerk must record them. A member must not be held to answer, or be subject to censure of the House, for language used in debate unless exception is taken before another member speaks or other business takes place.

2.32 ORDER IN DEBATE. Except for the member who offered the motion, amendment, or proposition under consideration, a member must not speak more than twice on the subject, without leave of the House, nor more than once until every other member wishing to speak on the subject has had an opportunity to do so.

2.33 ORDER DURING SESSION. A member must not walk out of or across the Chamber while the Speaker is putting the question. A member must not engage in private conversation while another member is speaking or pass between a speaking member and the Chair.

2.34 PERSONS BY THE CHIEF CLERK'S DESK DURING VOTE. No person may remain by the Chief Clerk's desk during a roll call vote.

2.40 ADMITTANCE TO FLOOR. No person other than a member may be admitted to the House Chamber, except: properly authorized employees; the Chief Executive and ex-governors of the State of Minnesota; members of the Senate; heads of departments of the state government; judges of the Supreme Court, Court of Appeals, and District Courts; members of Congress; and properly accredited representatives of radio and television stations, newspapers and press associations, as provided for in these Rules.

Any other person may be issued a permit by the Speaker good for the day, but that person must be seated near the Speaker's rostrum, and must not engage in conversation that disturbs the business of the House. Before issuing a permit, the Speaker must make certain that the person does not seek the floor of the House to influence decisions of the House.

The alcoves in the Chambers are for the use of members only, and the Sergeant at Arms must keep them clear of others.

From one hour before the time the House is scheduled to convene until one hour after the House adjourns for the day, the retiring room is reserved for the exclusive use of the members and employees of the House. As long as the Senate prohibits entry of House members into its retiring room, no Senators may enter the House retiring room during the time it is reserved for exclusive use of members and employees. A committee meeting must not be held there except emergency meetings authorized by the Speaker. The Sergeant at Arms must strictly enforce this provision.

Unless an extraordinary condition exists the Speaker must not entertain a request to suspend this Rule or present the request of a member for unanimous consent to suspend this Rule.

2.41 MEDIA NEWS REPORTERS. Accredited representatives of the press, press associations, and radio and television stations must be given equal press privileges by the House. A person wishing to report proceedings of the House may apply to the Committee on Rules and Legislative Administration for a media pass and assignment to suitable available space.

Television stations must be permitted to televise sessions of the House. Media representatives must be allowed access to both wells in the gallery of the House chambers.

ARTICLE 3 - MOTIONS, AMENDMENTS, AND OTHER PROPOSITIONS

3.01 AMENDMENTS AND OTHER MOTIONS. An amendment or other motion must not be debated until after it is stated by the Speaker.

After an amendment or other motion is stated by the Speaker it is in possession of the House, but the mover may withdraw it at any time before it is amended or decided. Unless a motion, resolution, or amendment is withdrawn on the day it is made, it must be entered in the Journal, with the name of the member offering it.

Except as otherwise permitted by the Speaker, an amendment or other motion must be in writing, and five copies of it must be given to the Chief Clerk.

3.02 ORDER OF PUTTING QUESTION; FILLING BLANKS. Except for a privileged question, questions before the House or a committee must be put in the order they are moved. In filling a blank, a motion for the largest sum or the longest time must be put first.

3.03 DIVISION OF A QUESTION. A member may request the division of a question that contains more than one separate and distinct point. A motion to strike and insert is not divisible. The failure of a motion to strike does not preclude another motion to amend or to strike and insert.

3.10 PRECEDENCE OF MOTIONS. While a question is under consideration, only the following motions may be received:

- | | |
|------------------------------------|----------------------------------|
| (1) To fix the time of adjournment | (6) To postpone to a day certain |
| (2) To adjourn | (7) To amend |
| (3) To lay on the table | (8) To postpone indefinitely |
| (4) For the previous question | (9) To pass |
| (5) To refer | |

The first four motions must be decided without debate.

The motions have precedence in the order listed, except that if the motion for the previous question has been properly made, and if necessary seconded, and the main question ordered, the motion to lay on the table is not in order.

3.11 MOTION TO ADJOURN. A motion to adjourn is always in order except during a roll call.

After a motion to adjourn is made, before putting the question, the Speaker may permit any member to state reasons why adjournment might be improper at that time. A statement is not debatable and must be limited to two minutes.

Appendix

3.12 MOTION TO LAY ON THE TABLE. A motion to lay on the table is not in order on a motion to amend, except that a motion to amend the Rules may be tabled.

3.13 THE PREVIOUS QUESTION. The previous question may be moved under the following circumstances: (a) on a major finance or revenue bill specified in Rule 4.03, after the House has considered the bill for at least two hours after third reading or for at least two hours after the failure of an earlier motion for the previous question on the bill; (b) on any other bill or resolution, after the House has considered the bill or resolution for at least one hour after third reading or for at least one hour after the failure of an earlier motion for the previous question on the bill or resolution; and (c) on an amendment, motion, or other question pertaining to a bill or resolution, after the House has considered the amendment, motion, or question for at least 20 minutes or for at least 20 minutes after the failure of a motion for the previous question on the same matter.

The previous question may be moved by a member who is seconded by 15 members.

If the motion for the previous question is ordered by a majority of members present, its effect is to put an end to all debate and bring the House to direct vote upon the question.

Before the presiding officer submits a motion for the previous question to the House, a call of the House is in order. After a majority has ordered the previous question, a call of the House is not in order before the decision on the main question.

When the previous question is decided in the negative, the main question remains under debate until it is disposed of by a vote on the question, by a subsequent motion calling for the previous question under this rule, or in some other manner.

All incidental questions of order arising after a motion is made for the previous question and before the vote on the main question must be decided without debate.

3.14 MOTION TO RECONSIDER. After a question is decided either in the affirmative or negative, a member who voted with the prevailing side may move to reconsider it. The motion must be made on the same day the vote was taken or on either of the next two days that the House meets in session and has possession of the matter. The motion may be made at any time in the Order of Business. It takes precedence over any other question except a motion to adjourn and a notice of intent to move to reconsider. The motion to reconsider, or notice of intent to make it, must not be made if the document, bill, resolution, message, report or other subject of official action on which the vote was taken has left the possession of the House.

When a member gives notice of intent to move to reconsider the final action of the House on a bill, resolution, message, report or other subject of official action, the Chief Clerk must keep it until the matter is disposed of or the time has expired for the motion. In regular session, notice of intent to move to reconsider must not be made in an odd-numbered year after the fifth Monday preceding the last Monday that the House may meet in regular session and in an even-numbered year after a date specified by the Committee on Rules and Legislative Administration.

On the last day allowed for the motion to reconsider, a member who voted on the prevailing side may make the motion, unless the matter has been already disposed of.

If a motion to reconsider fails, it must not be renewed.

3.15 MOTION TO RESCIND. A motion to rescind is not in order at any time in any proceeding in the House or in any committee of the House.

3.20 AMENDMENTS TO AMENDMENTS. An amendment may be amended, but an amendment to an amendment must not be amended.

3.21 MOTIONS AND PROPOSITIONS MUST BE GERMANE. A motion or proposition on a subject different from that under consideration must not be admitted under guise of its being an amendment. A motion, amendment, or other proposition offered to the House is out of order if it is not germane to the matter under consideration. Whether a proposition is germane to the matter under consideration is a question to be decided by the presiding officer, who may put the question to the House.

3.22 AMENDMENT TO INCREASE AN APPROPRIATION OR TAX. The concurrence of a majority of the whole House, determined by a roll call vote, is required to adopt an amendment increasing an appropriation or a tax.

3.30 EXPENDITURE OF HOUSE FUNDS. The concurrence of a majority of the whole House, determined by a roll call vote, is required for favorable action on a resolution or motion involving the expenditure of money appropriated by the Legislature to the House. The resolution or motion must be referred to the Committee on Rules and Legislative Administration before being acted on by the House.

ARTICLE 4 - BILLS AND RESOLUTIONS

4.01 BILL AND RESOLUTION FORM. A bill or resolution must not be introduced until it has been examined and approved by the Revisor of Statutes as to form and compliance with these Rules and the Joint Rules of the House and Senate. The Revisor's approval must be endorsed on the bill or resolution.

A bill that is divided into articles may include or be accompanied by a table of contents.

4.02 RESOLUTIONS. A statement of facts being forwarded for action to a governmental official, agency, or body or other similar proposal is a memorial and must be introduced in the same form and take the same course as a bill.

A resolution must not authorize expenditure from any source other than the money appropriated by the Legislature to the House.

4.03 WAYS AND MEANS COMMITTEE; BUDGET RESOLUTION; EFFECT ON EXPENDITURE AND REVENUE BILLS. The Committee on Ways and Means must hold hearings as necessary to determine state expenditures and revenues for the fiscal biennium. Within 14 days after the last state general fund revenue and expenditure forecast for the next fiscal biennium becomes available during the regular session in the odd-numbered year, the Committee on Ways and Means must adopt and report a budget resolution, in the form of a House resolution. The budget resolution must set: (a) the maximum limit on expenditures and revenues for the next fiscal biennium for the general fund; and (b) an amount or amounts to be set aside as a budget reserve and a cash flow account. The House budget resolution must not specify, limit, or prescribe revenues or expenditures by any category other than those specified in clauses (a) and (b).

After the House adopts the budget resolution, the limits in the resolution are effective during the regular session in the year in which the resolution is adopted, unless the House, acting upon a subsequent report of the Committee on Ways and Means, adopts a different limit or limits for the same fiscal biennium. During the regular session in the even-numbered year, before the Committee on Ways and Means reports a bill containing net expenditures in excess of the general fund expenditures in the current fiscal biennium estimated by the most recent state budget forecast, the Committee must adopt a budget resolution that accounts for the net expenditures. After the Committee adopts the budget resolution, it is effective during the regular session that year, unless the Committee adopts a different or amended resolution.

Within 14 days after the House or the Committee on Ways and Means adopts a budget resolution, the Committee must adopt, by resolution, limits for each major finance and revenue bill identified in this Rule. After the Committee adopts the resolution, the limits in the resolution are effective during the regular session in the year in which the resolution is adopted, unless the Committee subsequently adopts different or amended limits for the same fiscal biennium. If the Committee on Ways and Means or the House combines two or more major finance bills into one bill, the limits in the Committee resolution pertaining to those bills are also combined, and the sum of the combined limits applies to the combined bill.

Major finance and revenue bills are:

the agriculture and rural development finance bill; the higher education finance bill; the K-12 education finance bill; the family and early childhood education finance bill; the environment and natural resources finance bill; the health and human services finance bill; the state

government finance bill; the jobs and economic development finance bill; the transportation finance bill; the judiciary finance bill; the omnibus capital investment bill; and the omnibus tax bill.

After the adoption of a resolution by the House or by the Committee on Ways and Means, each finance committee, the Committee on Capital Investment, and the Committee on Taxes must reconcile each finance and revenue bill described in Rule 4.10 and Rule 4.11 with the resolution or resolutions. When reporting a bill, the committee must provide to the Committee on Ways and Means a fiscal statement on the bill and a written statement certifying that the committee has reconciled the fiscal effect of the bill with the resolution or resolutions and that the bill, as reported by the committee, together with other bills reported and expected to be reported by the committee, does not and will not exceed the limits specified in either resolution. After the adoption of a resolution by the House or the Committee on Ways and Means, the Committee on Ways and Means must reconcile finance and revenue bills with the resolution or resolutions. When reporting a bill, the chair of the Committee must certify to the House that the Committee has reconciled the bill with the resolution or resolutions and that the bill, as reported by the Committee, together with other bills reported and expected to be reported by the Committee, does not and will not exceed the limits specified in either resolution. After the adoption of a resolution by the House or the Committee on Ways and Means, an amendment to a bill is out of order if it would cause any of the limits specified in either resolution to be exceeded. Whether an amendment is out of order under this Rule is a question to be decided on the Floor by the Speaker or other presiding officer and in committee by the person chairing the committee meeting. In making the determination, the Speaker or other presiding officer or the committee chair may consider: (1) the limits in a resolution; (2) the effect of existing laws on revenues and expenditures; (3) the effect of amendments previously adopted to the bill under consideration; (4) the effect of bills previously recommended by a committee or bills previously passed in the legislative session by the House or by the legislature; (5) whether expenditure increases or revenue decreases that would result from the amendment are offset by decreases in other expenditures or increases in other revenue specified by the amendment; and (6) other information reasonably related to expenditure and revenue amounts. After a resolution is adopted by the House or the Committee on Ways and Means, the Committee must cause to be published a summary of the estimated fiscal effect on the general fund of each bill that has been referred to the Committee on Ways and Means by a finance committee, the Capital Investment Committee, or the Committee on Taxes and of each bill that has been reported by the Committee on Ways and Means.

4.10 FINANCE BILLS. A House or Senate bill that directly and specifically affects any present or future financial obligation on the part of the State must be referred to the appropriate finance committee before it receives its second reading, except as provided in Rule 1.15. When reporting a finance bill, a standing committee (other than a finance committee, the Committee on Taxes, and the Committee on Ways and Means) must recommend re-referral of the bill to a finance committee.

A finance bill reported by a finance committee must be re-referred to the Committee on Ways and Means.

Except for the major revenue or finance bills referred to in Rule 4.03, a bill that carries an appropriation must have an appropriation section. This rule does not apply to a bill reported by the Committee on Capital Investment under Rule 4.12.

4.11 BILLS AFFECTING TAXES. A House or Senate bill that directly and specifically affects state tax revenues or substantially affects state tax policy or the administration of state tax policy must be referred to the Committee on Taxes before it receives its second reading, except as provided in Rule 1.15. A standing committee other than the Committee on Taxes or the Committee on Ways and Means, when reporting a bill affecting taxes as defined by this Rule, must recommend re-referral to the Committee on Taxes.

A bill with a fiscal effect reported by the Committee on Taxes must be re-referred to the Committee on Ways and Means.

4.12 BILLS AFFECTING DEBT. The Committee on Capital Investment has jurisdiction over debt obligations issued by the State. A bill that authorizes the issuance of debt of the State must be referred or re-referred to the Committee on Capital Investment. The Speaker, by announcement, must assign to each finance committee the appropriate jurisdiction for recommendations on state public debt. The finance committee must submit recommendations within its jurisdiction to the committee on Capital Investment for further disposition. The Committee on Capital Investment must enter in the committee record the recommendations of each finance committee that submits recommendations.

A bill with a fiscal effect reported by the Committee on Capital Investment must be accompanied by a statement of its fiscal effect and must be referred to the Committee on Ways and Means.

4.13 BILLS AFFECTING STATE GOVERNMENT POWERS AND STRUCTURE. The Committee on Governmental Operations and Veterans Affairs Policy has jurisdiction over a House or Senate bill that:

(a) establishes or reestablishes a department, agency, commission, board, task force, advisory committee or council, or bureau, or other like entity; (b) delegates rulemaking authority to, or exempts from rulemaking, a department or agency of state government; or (c) substantially changes the organization of a department or agency of state government or substantially changes, vests or divests the official rights, powers, or duties of an official, department or agency of state government or an institution under its control.

Except as otherwise provided in this Rule and Rule 1.15, a bill that is within the jurisdiction of the Committee on Governmental Operations and Veterans Affairs Policy must be referred to that Committee before it receives its second reading. A committee (other than the Committee on Governmental Operations and Veterans Affairs Policy) reporting such a bill must recommend its re-referral to the Committee on Governmental Operations and Veterans Affairs Policy if reporting before the deadline for action on the bill by that Committee; if reporting after the deadline, the committee must recommend re-referral to the Committee on Rules and Legislative Administration.

The re-referral requirements of this Rule do not apply to the major finance and revenue bills identified in Rule 4.03. If a major finance or revenue bill contains a provision specified in clauses (a) or (b) of the definition in this Rule, the chair of the finance or tax committee reporting the bill must notify the chair of the Committee on Rules and Legislative Administration before the bill is considered by the House.

The re-referral requirements of this Rule do not apply to other bills reported by a finance committee or the tax committee, except bills that contain a provision specified in clauses (a) and (b) of the definition in this Rule.

4.14 BILLS PROPOSING MEMORIALS. A bill or amendment that proposes to have a memorial placed in the Capitol area must be referred to the Committee on Rules and Legislative Administration.

4.15 BILLS PROPOSING CONSTITUTIONAL AMENDMENTS. A House or Senate bill that proposes a constitutional amendment must be referred to the Committee on Rules and Legislative Administration before it receives its second reading. When reporting such a bill, a committee, other than the Committee on Rules and Legislative Administration, must recommend re-referral to the Committee on Rules and Legislative Administration.

4.20 DISPOSITION OF BILLS DURING INTERIM. Adjournment of the regular session in an odd-numbered year to a day certain in the next year is the same as daily adjournment except that a bill on the Consent Calendar, Calendar for the Day, Fiscal Calendar, or General Register must be returned to the standing committee that last acted on the bill.

4.30 RECALLING BILL FROM COMMITTEE OR DIVISION. A bill or resolution may be recalled from a committee or division at any time by majority vote of the whole House, be given a second reading and be placed on the General Register. A motion to recall a bill or resolution is in order only under the order of business "Motions and Resolutions." This Rule does not apply in a special session or after the deadline for committee reports on House files.

4.31 TIME LIMIT TO CONSIDER BILLS. If 20 legislative days after a bill has been referred to a committee or division (other than the Committee on Ways and Means, the Committee on Taxes, a finance committee, or a division of one of those committees) a report has not been made on it by the committee or division, its chief author may request that it be returned to the House. The request must be entered in the Journal.

Appendix

The committee or division must vote on the bill requested within ten calendar days after the day of the request. If the committee or division fails to vote on it within ten days, the chief author may present a written demand to the Speaker for its immediate return to the House. The demand must be presented within five calendar days after the day that the committee or division is required to vote. If the demand is presented in the time allowed, it must be entered in the Journal and is the demand of the House. The bill is then considered to be in the possession of the House and must be given its second reading and placed on the General Register. The bill may be re-referred by a majority vote of the whole House. If the motion to re-refer is made on the day of the demand or on the next House legislative day, the motion takes precedence over all other motions except privileged motions and is in order at any time.

ARTICLE 5 - PARLIAMENTARY PRACTICE

5.01 SUSPENSION OR AMENDMENT OF THE RULES. The concurrence of two-thirds of the whole House is required to suspend or amend a Rule of the House, except that any amendment to the Rules reported by the Committee on Rules and Legislative Administration may be adopted by a majority of the whole House.

Except as provided in Rule 5.02, a motion to suspend or amend any Rule of the House must be made under the order of business "Motions and Resolutions." If the motion is made at another time, unanimous consent is required before the Speaker may entertain the motion.

A motion to suspend the Rules, together with the subject matter to which it pertains, is debatable, but the previous question may be applied to the motion under Rule 3.13.

5.02 SUSPENSION OF RULES TO ADVANCE A BILL. A bill must be reported on three different days as provided in Rule 1.04, except that in case of urgency, a two-thirds majority of the whole House may suspend this requirement. A motion to suspend the Rules to advance a bill for consideration out of its regular order is in order under the order of business "Motions and Resolutions" or at any time the bill is before the House. The motion must be presented to the Speaker in writing and must describe the status of the bill.

5.03 DEFINITIONS. In these Rules the terms "majority vote" and "vote of the House" mean a majority of members present for the vote. The term "vote of the whole House" means a majority of all the members elected to the House. Singular words used in these Rules include the plural, unless the context indicates a contrary intention.

5.04 AUTHORIZED MANUAL OF PARLIAMENTARY PROCEDURE. "Mason's Manual of Legislative Procedure" governs the House in all applicable cases if it is not inconsistent with these Rules, the Joint Rules of the Senate and House of Representatives, or established custom and usage.

ARTICLE 6 - COMMITTEES AND REPORTS

6.01 COMMITTEES. Standing committees of the House must be appointed by the Speaker as follows:

Agriculture Policy	Capital Investment
Civil Law	Environment and Natural Resources Finance
Commerce	Family and Early Childhood Education Finance
Crime Prevention	Health and Human Services Finance
Education Policy	Higher Education Finance
Environment and Natural Resources Policy	Jobs and Economic Development Finance
Ethics	Judiciary Finance
Governmental Operations and Veterans Affairs Policy	K-12 Education Finance
Health and Human Services Policy	State Government Finance
Jobs and Economic Development Policy	Taxes
Local Government and Metropolitan Affairs	- Property Tax Division
Rules and Legislative Administration	Transportation Finance
Transportation Policy	Ways and Means
Agriculture and Rural Development Finance	

6.02 COMMITTEE MEMBERSHIP. At least 30 days before the start of a regular session of the Legislature, the Speaker-designate must provide the minority political party caucuses with a list of the standing committees proposed for the session. The Speaker-designate must prescribe the number of minority caucus members to be appointed to each committee and may require general membership guidelines to be followed in the selection of committee members.

If the minority leader submits to the Speaker-designate, at least 15 days before the start of the session, a list of proposed committee assignments for the minority caucus that complies with the numbers and guidelines provided, the Speaker must make the proposed assignments with the purpose of attaining proportionate representation on the committees for the minority caucus.

A committee of the House must not have exclusive membership from one profession, occupation or vocation.

A member must not serve as the chair of the same standing committee, or a standing committee with substantially the same jurisdiction, during more than three consecutive regular biennial sessions that the member's caucus is in the majority, even if the sessions are not otherwise consecutive. This rule does not apply to service as chair of the Committee on Rules and Legislative Administration.

6.03 APPOINTMENTS TO BOARDS AND COMMISSIONS. Upon the convening of the biennial session, the Speaker must notify the members of the House of each board or commission to which a member of the House may be appointed by the Speaker. The Speaker must request advice from the minority leader on these appointments.

6.04 SUBCOMMITTEES. The chair of a committee must appoint the chair and members of each subcommittee with the advice and consent of the Speaker. The chair or the committee may refer bills to a subcommittee. A subcommittee may exercise the authority delegated to it by the chair or by the committee.

6.10 THE COMMITTEE ON ETHICS. The Speaker must appoint a Committee on Ethics consisting of four members: two members from the majority political party caucus, and two from the minority caucus. One alternate from each caucus must also be appointed. The committee must adopt written procedures, which must include due process requirements, for handling complaints and issuing guidelines.

A complaint may be brought about conduct by a member that violates a rule or administrative policy of the House, that violates accepted norms of House behavior, that betrays the public trust, or that tends to bring the House into dishonor or disrepute.

A complaint about a member's conduct must present with specificity the factual evidence supporting the complaint. A complaint must be in writing, under oath and signed by two or more members of the House, and submitted to the Speaker. Before submitting the complaint to the Speaker, the complainants must cause a copy of it and any supporting materials to be delivered to any member named in the complaint. Within seven days after receiving a complaint, the Speaker must refer the complaint to the Ethics Committee for processing by the committee according to its rules of procedure.

The existence and substance of a complaint, including any supporting materials, and all proceedings, meetings, hearings, and records of the Ethics Committee are public; except that the committee, upon a majority vote of the whole committee, may meet in executive session to consider or determine the question of probable cause, to consider a member's medical or other health records, or to protect the privacy of a victim or a third party.

A complaint of a breach of confidentiality by a member or employee of the House must be immediately referred by the Speaker to the Ethics Committee for disciplinary action.

The committee must act in an investigatory capacity and may make recommendations regarding complaints submitted to the Speaker before adjournment sine die. With the approval of the Speaker, the committee may retain a retired judge or other nonpartisan legal advisor to advise and assist the committee, as the committee considers appropriate and necessary in the circumstances of the case, in conducting the proceedings and obtaining a complete and accurate understanding of the information relevant to the conduct in question. Ethics Committee recommendations for disciplinary action must be supported by clear and convincing evidence and must be reported to the House for final disposition.

6.20 COMMITTEE MEETING SCHEDULE. The Speaker must prepare and publish a schedule of committee meetings, fixing as far as practicable the regular meeting day and time of each committee. The chair of a committee must give written notice of a special meeting or a change in the regular schedule of meetings. The notice may be announced from the desk and must be posted in public notice locations maintained by the House. The notice must be posted at least one day in advance of the change. As far as practicable, the chair of a committee must give three days notice of the date, time, place and agenda for each meeting. A committee must not meet between 12:00 midnight and 7:00 a.m. Only the Committee on Rules and Legislative Administration may meet during a daily session of the House without leave.

6.21 COMMITTEE PROCEDURES. Meetings of House committees must be open to the public except for executive sessions that the committee on ethics considers necessary under Rule 6.10. For purposes of this requirement, a meeting occurs when a quorum is present and action is taken regarding a matter within the jurisdiction of the committee. This requirement does not apply to a meeting of members of a committee from the same political party caucus. A majority of members of a committee is a quorum. The Rules of the House must be observed in committee if they are applicable. An amendment offered in committee must be on a subject that is within the jurisdiction of the committee. Whether an amendment is on a subject that is within the jurisdiction of the committee is a question to be decided by the person chairing the meeting, who may put the question to the committee. A member of a committee may demand a roll call vote on any bill, resolution, report, motion or amendment before the committee. If a demand is made, the roll must be called. The name of the member demanding the roll call and the vote of each member must be recorded in the committee minutes. A committee may reconsider an action while the matter remains in the possession of the committee. A committee member need not have voted with the prevailing side to move to reconsider the action. The chair of a committee, after consultation with the Speaker, may establish written procedures for the submission of amendments to the committee, the setting of committee agendas, and other matters pertaining to the conduct of the committee's business. Before implementing the written procedures, the chair must provide a copy of them to the Speaker and to each member of the House and must make copies available to others upon request.

6.22 PUBLIC TESTIMONY. Public testimony from proponents and opponents must be allowed on every bill or resolution before a standing committee, division or subcommittee of the House.

6.23 OPEN MEETING ENFORCEMENT. A person may submit to the Speaker a complaint alleging a violation of the open meeting requirements of Rule 6.21. The complaint must be in writing. On receiving a complaint, the Speaker, or a person designated by the Speaker, must investigate the complaint promptly. If the Speaker concludes, following investigation, that a violation of the open meeting rule may have occurred, the Speaker must refer the complaint to the Committee on Ethics for further proceedings.

6.24 COMMITTEE RECORDS. The chair of a standing committee must cause a committee record to be kept, in the form prescribed by the Committee on Rules and Legislative Administration. The record must include the record of committee proceedings on each bill referred to the committee and the minutes of the committee and any subcommittees.

The committee and subcommittee minutes must include:

- a. the time and place of each hearing or meeting;
- b. the names of committee or subcommittee members who are present; c. the name and address of each person appearing before the committee or subcommittee, together with the name and address of the person, association, firm or corporation in whose behalf the appearance is made;
- d. the language of each motion, the name of the member making the motion, the result of a vote on the motion, and, on a roll call vote, the names of those in favor and those opposed;
- e. the date on which a subcommittee is established, the names of its members and the file number of bills referred to it and reported by it;
- f. other important matters related to the work of the committee or subcommittee.

The minutes must be approved at the next regular meeting of the committee or subcommittee.

After approval by the committee or subcommittee, copies of the minutes must be filed with the Chief Clerk and be open to public inspection in the Chief Clerk's office.

At the end of the legislative biennium minutes and other records must be delivered to the Director of the Legislative Reference Library, who must keep them open for public inspection during regular office hours. A copy of a page of committee minutes may be obtained for a fee determined by the Library to cover the cost of preparing the copy.

The chair of the committee must keep the magnetic tape recording of a committee meeting until the minutes of the meeting are approved by the committee and then must file the recording with the Director of the Legislative Reference Library. A copy of a recording must be filed within 24 hours after a written request for it is made to the committee.

A person may obtain a copy of a tape while it is kept in the Library by paying a fee determined by the Library to cover the cost of the copy. Testimony and discussion preserved under this Rule are not intended to be admissible in a court or administrative proceeding on an issue of legislative intent.

The Legislative Reference Library must keep committee records and tapes for eight years after the end of the legislative biennium during which the materials were created and then must deliver them to the Director of the Minnesota Historical Society.

6.30 COMMITTEE REPORTS. The House must adopt or reject a committee report on a bill or resolution without amendment.

The chair of a standing committee reporting to the House on a bill or resolution must use the form provided for committee reports. Each bill or resolution must be reported separately. The report must state the action taken by the committee and the date of the action. The report must be authenticated by the signature of the chair.

Before a committee reports favorably on a bill or resolution, the chair must see that the form of the bill or resolution conforms to these Rules and the Joint Rules of the House and Senate.

Except during the last seven legislative days in a year, the committee report and any minority report must be submitted to the Chief Clerk at least four hours before the convening of the daily session. But the Committee on Rules and Legislative Administration may report at any time.

6.31 SUBSTITUTION OF BILLS. A standing or special committee or its members must not report a substitute for a bill referred to the committee if the substitute relates to a different subject, is intended to accomplish a different purpose, or requires a title essentially different from that of the bill referred. If the House is advised that a substitute bill reported to the House violates this Rule, the report must not be adopted.

Appendix

6.32 MINORITY REPORTS. A minority report must be made separately from the majority report and must be considered before the majority report. If the minority report is adopted the majority report must not be considered. If the minority report is not adopted the majority report must then be considered.

6.40 REPORTS OF CONFERENCE COMMITTEES. A conference committee may report at any time and may meet during a daily session of the House without leave.

A conference committee report must include only subject matter contained in the House or Senate versions of the bill for which that conference committee was appointed, or like subject matter contained in a bill passed by the House or Senate. The member presenting the conference committee report to the House must disclose all substantive changes from the House version of the bill.

6.50 COMMITTEE REPORT LAID OVER. The report of any committee may be laid over one day and printed in the Journal, if so ordered by the House.

ARTICLE 7 - OFFICERS OF THE HOUSE

7.01 DUTIES AND PRIVILEGES OF THE SPEAKER. The Speaker must preside over the House and has all the powers and duties of the presiding officer.

The Speaker must preserve order and decorum. The Speaker may order the lobby or galleries cleared in the case of disorderly conduct or other disturbance.

Except as otherwise provided by rule or law, the Speaker has general control of the Chamber of the House and of the corridors, passages and rooms in the Capitol and State Office Building under the jurisdiction of the House.

The Speaker must sign all acts, addresses, joint resolutions, writs, warrants and subpoenas of the House or issued by order of the House. The Speaker must sign all abstracts for the payment of money from funds appropriated by the Legislature to the House; but money must not be paid unless the abstract is also signed by the Controller of the House. Abstracts for compensation of members must be signed by the Chief Clerk pursuant to law.

The Speaker must appoint the Chief Sergeant at Arms or must designate that officer from among the Sergeants at Arms elected by the House or appointed by the Committee on Rules and Legislative Administration.

When an elected officer of the House becomes vacant, the Speaker must designate a person to exercise the powers and discharge the duties of the office as necessary until a successor is elected by the House.

7.02 SUCCESSOR IN OFFICE OF SPEAKER. When the office of Speaker becomes vacant, the Chair of the Committee on Rules and Legislative Administration has the powers and must discharge the duties of the office as necessary, until a Speaker is elected by the House or until a speaker-designate is selected as provided in this Rule. The House must elect a Speaker when the House is next called to order. If the Legislature is not in session, within 30 days after the office of Speaker becomes vacant the Committee on Rules and Legislative Administration must meet and select a speaker-designate to exercise the powers and discharge the duties of the office as necessary until a Speaker is elected by the House.

7.05 SPEAKER PRO TEMPORE. The Speaker must appoint one or two members as Speaker pro tempore. A Speaker pro tempore must preside in the Speaker's absence. In the absence of the Speaker and a Speaker pro tempore, a member selected by the Speaker must preside until the Speaker or Speaker pro tempore returns.

7.10 DUTIES OF CHIEF CLERK. The Chief Clerk has general supervision of all clerical duties pertaining to the business of the House. The Chief Clerk must perform, under the direction of the Speaker, all the duties of the office of Chief Clerk. The Chief Clerk must keep records showing the status and progress of all bills, memorials and resolutions.

During a temporary absence of the Chief Clerk, the First Assistant Chief Clerk has all the usual responsibilities of the Chief Clerk and may sign the daily journal, enrollments, abstracts and other legislative documents.

The Chief Clerk must supervise the engrossment and enrollment of bills. The Chief Clerk must see that a record is kept, by file number, of the bills introduced in the House that passed both houses and are enrolled.

The Chief Clerk must ensure that locations accessible to the public are available to post a list of committee and subcommittee meetings and any other announcements or notices the House may require.

The Index Clerk, supervised by the Chief Clerk, must prepare an index in which bills may be indexed by topic, number, author, subject, section of the statutes amended, committees, and any other method that will make it a complete and comprehensive index.

The index must be open for public inspection during the legislative session and must be printed in the permanent Journal.

7.20 DUTIES OF THE SERGEANT AT ARMS. The Sergeant at Arms must carry out all orders of the House or the Speaker and perform all other services pertaining to the office of Sergeant at Arms, including: maintaining order in the Chamber and other areas used for the business of the House and its committees and members; supervising the entering and exiting from the Chamber and the other areas; and promptly delivering messages.

ARTICLE 8 - ADMINISTRATION OF THE HOUSE

8.01 BUDGET AND FINANCIAL AFFAIRS. The House Controller must prepare a biennial budget for the House. The budget must be approved by the Committee on Rules and Legislative Administration before it is submitted to the State Government Finance Committee. By the 15th day of April, July, October, and January of each year, the Controller must submit a detailed report of House expenditures during the previous quarter to the Speaker and the Committee on Rules and Legislative Administration.

The House Controller must arrange for the purchase of goods and services for the House. The Controller must seek the lowest possible prices consistent with satisfactory quality and dependability. A contract of the House, or an amendment to a contract, authorizing an expenditure of more than \$500 must be signed by the Speaker or the Controller. A contract, or an amendment to a contract, authorizing an expenditure of up to \$500 may be executed by an employee authorized and directed in writing by the Controller to act for the Controller on the contract or contracts of its type. A contract or amendment to a contract entered into in violation of this Rule is not binding on the House.

Employees of the House must be reimbursed for actual expenses in the same manner as state employees.

During session, for travel away from the Capitol, members must be reimbursed for actual expenses in the same manner as state employees, in addition to per diem expense allowances.

8.10 COMMITTEE BUDGETS AND EXPENSES. The Committee on Rules and Legislative Administration must establish a budget for each standing committee of the House for expenses incurred by the committee, its members, and its staff in conducting its legislative business. Per diem expense allowances paid to members during sessions or at times set by the Speaker or the Committee on Rules and Legislative Administration must not be charged against the budget. A committee must not incur expenses in excess of its authorized budget. All charges against the committee budget must be approved by the chair before payment is made.

8.20 APPOINTMENT OF EMPLOYEES. The Committee on Rules and Legislative Administration must designate the position of and appoint each employee of the House and set the compensation of each officer and employee. A record of the appointments, including positions and compensation, must be kept in the office of the House Controller and must be available for inspection by the public. The Committee on Rules and Legislative Administration must establish the procedure for filling employment vacancies when the Legislature is not in session.

An employee of the House may be assigned to other duties, suspended or discharged at any time by the Committee on Rules and Legislative Administration.

ARTICLE 9 - CONDUCT

9.01 CODE OF CONDUCT. The Committee on Rules and Legislative Administration, after receiving the recommendation of the Committee on Ethics, must establish and maintain a code of conduct for members, officers and employees of the House.

9.05 CAMPAIGN ACTIVITIES. An employee of the House must not participate in campaign activity during working hours. An employee must not be obliged to participate in campaign activities as a condition of employment. A member is not an employee of the House for purposes of this Rule. House equipment must not be used for campaign activities. The committee on rules and legislative administration must define the terms of and implement this Rule.

9.10 SOLICITATIONS DURING LEGISLATIVE SESSION. During regular session, a member of the House, the member's principal campaign committee, a political committee with the member's name or title, or a committee authorized by the member that benefits the member, must not solicit or accept a contribution from a registered lobbyist, political committee, or political fund. A member must not accept compensation for lobbying.

9.20 ACCEPTANCE OF AN HONORARIUM BY A MEMBER. A member must not accept an honorarium for a service performed for an individual or organization that has a direct interest in the business of the House, including, but not limited to, a registered lobbyist or an organization a lobbyist represents. The term "honorarium" does not include reimbursement for expenses incurred and actually paid by a member in performing a service.

Alleged violations of this Rule must be referred to the Committee on Ethics under Rule 6.10. If the Committee on Ethics finds that an honorarium was accepted in violation of this Rule, the Committee must direct its return. If it is not returned, the committee may recommend disciplinary action under Rule 6.10.

9.21 ACCEPTANCE OF TRAVEL AND LODGING BY A MEMBER OR EMPLOYEE. A member or employee of the House must not accept travel or lodging from any foreign government, private for-profit business, labor union, registered lobbyist, or an association thereof, except for expenses that relate to the member's or employee's participation as a legislator or legislative employee in a meeting or conference. This Rule does not apply to travel or lodging provided to a member in the regular course of the member's employment or business.

9.30 DENIAL OF COMPENSATION WHILE DETAINED. A member must not receive compensation, mileage, or living expenses while the member is incarcerated or on home detention due to a criminal conviction.

9.40 NO SMOKING IN HOUSE AREAS. Smoking is prohibited in the areas of the Capitol and State Office Building under the jurisdiction of the House, including the House Chamber and Retiring Room and galleries, hearing rooms, minor corridors and offices, private offices, and lounges.

JOINT RULES OF THE SENATE AND HOUSE OF REPRESENTATIVES

Article I: Joint Conventions

How governed

Rule 1.01. The Speaker of the House shall preside at all Conventions of the two houses of the Legislature and shall call the members to order. The Chief Clerk of the House shall be the Secretary and the Sergeant at Arms of the House shall be the Sergeant at Arms of the Convention.

President's duties

Rule 1.02. The President of the Convention shall preserve order and decorum. The President may speak on all points of order in preference to other members and shall decide questions of order, subject to an appeal to the Convention by any member. The President shall rise to put a question but may state it while seated.

President's right to vote

Rule 1.03. The President shall have the right to vote in all cases except appeals from the President's decisions. The President shall vote last on all questions.

Stating questions

Rule 1.04. Questions shall be put to the Convention in the following form: "As many as are of the opinion that (the question) shall pass, say 'Aye.'" After an affirmative vote is expressed the nays shall be called as follows: "As many as are of the contrary opinion, say 'No.'" If the President is in doubt or a division is called, those in the affirmative shall rise first and those in the negative afterward.

Order of debate

Rule 1.05. When any member wishes to speak to the Convention on any matter, the member shall rise and respectfully address the President, and not speak further until recognized. The member shall speak only to the question under debate and avoid personal remarks. When two or more members rise at the same time, the President shall designate the member to speak first. No member shall speak more than twice on the same question without permission of the Convention.

Calling member to order

Rule 1.06. If any member of the Joint Convention is called to order for offensive words in debate, the member calling to order shall report the words to which exception is taken and the Secretary shall record them. No member may be called to order for any language used in debate if exception is not taken before any other member has spoken or any other business has taken place. A member called to order shall immediately sit down unless another member moves to permit the member to explain. In any case, the Joint Convention, if appealed to, shall decide without debate. Only if the decision is in favor of the member called to order shall the member be at liberty to proceed.

Call of the Convention

Rule 1.07. Five members may demand a call of the Convention at any time except after voting has commenced. When such a call is demanded, the doors shall be closed, the roll shall be called, the absent members shall be sent for, and no member may be permitted to leave the Chamber, unless excused by the President, until the call is lifted. Proceedings under the roll call may be suspended by a majority vote of all the members of the Convention. A call of the Convention may be lifted by a majority vote of all the members of the Convention.

Elections

Rule 1.08. In all elections by the Joint Convention, members shall vote viva voce and the roll of Senate members shall be called first. Whenever there is an election of any officer in Joint Convention, the result shall be certified by the President of the Senate and the Speaker of the House and announced by them to their respective houses. The result shall be entered in the Journal of each house and communicated to the Governor by the Secretary of the Convention.

Appendix

No smoking

Rule 1.09. No person is permitted to smoke in the Chamber or in the gallery during a Joint Convention.

Parliamentary procedure

Rule 1.10. The rules of the House shall be the Rules of the Joint Convention of both houses in all cases in which the foregoing rules are not applicable.

Article II: Bills

Form

Rule 2.01. The title of each bill shall clearly state its subject and briefly state its purpose. When a bill amends or repeals an existing act, the title shall refer to the chapter, section or subdivision.

Reference shall be made to Minnesota Statutes for the provisions appearing therein unless reference to previous session laws is required for some special reason.

Bills shall refer to Minnesota Statutes as follows:
"Minnesota Statutes section"

Bills shall refer to the session laws as follows:
"Laws chapter section"

A bill for the amendment of a statute shall contain the full text of the section or subdivision to be amended as it appears in the latest edition of Minnesota Statutes unless it has been amended, in which event it shall contain the full text as amended.

The words and characters constituting the amending matter shall be inserted in the proper place in the text and underscored. The words and characters to be eliminated by the amendment shall be stricken by drawing a line through them. The text of a new section or subdivision shall also be underscored when a bill amends an existing chapter or section by adding a new section or subdivision. In the omnibus appropriation bills required by Joint Rule 2.02, sections making an appropriation or transfer and not amending a statute or session law need not have new material underscored. Before a committee favorably reports upon a bill, the chair of the committee shall see that the bill conforms to this rule. When a bill is printed in the Journal, the new matter shall be in italics or underscored and the matter to be eliminated shall be capitalized and in parentheses or stricken by drawing a line through it. A bill drafted by the Revisor of Statutes for the purposes of correcting errors in Minnesota Statutes need not comply with the provisions of this paragraph if the bill is labeled "REVISOR'S BILL" immediately below the title, and if there is attached thereto a memorandum of information explaining the reasons for the bill.

If the bill is for an original law and not for an amendment of an existing law, the sections and subdivisions shall be arranged, subdivided, and numbered in like manner as Minnesota Statutes. If such a bill assigns to the sections thereof headnotes or identification by the decimal system of numbering used in Minnesota Statutes, such headnotes and decimal identification may be submitted by standing committee chairs to the Revisor of Statutes for examination. Any such headnotes shall be capital letters enclosed in brackets, and shall be subject to the provisions of Minnesota Statutes, section 648.36.

All numbers in titles shall be expressed in figures. All numbers of section or chapter of law shall be in figures. In the body of a bill numbers in excess of ten shall be in figures, except for a special reason they may be written, but when written they shall not be followed by numbers or parentheses.

A bill may include or be accompanied by a table of contents.

A bill that repeals a statute may include or be accompanied by an appendix containing the full text of the section or subdivision repealed.

Appropriating money

Rule 2.02. The same bill shall not appropriate public money or property to more than one local or private purpose.

No clause appropriating money for a local or private purpose shall be contained in a bill appropriating money for the State government or public institutions.

All resolutions authorizing the issuing of abstracts by the Secretary of the Senate or the Chief Clerk of the House for the payment of money shall be upon the call of "yeas" and "nays."

Deadlines

Rule 2.03. The Legislature shall establish by concurrent resolution deadlines for each regular session. When a committee in either house acts favorably on a bill after a deadline established in the concurrent resolution, the bill must be referred in the Senate to the Committee on Rules and Administration and in the House of Representatives to the Committee on Rules and Legislative Administration for disposition.

Amending bills originating in other house

Rule 2.04. Either house shall have the power to amend any bill, memorial, or resolution passed by the other house.

Receding From Position

Rule 2.05. Prior to a Conference Committee on any matter, either house may recede from its position on any difference existing between the two houses. In order to recede, and if the matter is not in the possession of a house, that house shall request return of the matter from the other house. To recede, a majority of a house shall govern, except in cases otherwise provided in the Constitution. If the question is put and lost, it shall not be put again on the same day. A reconsideration of the question shall in all respects be regulated by the rules of that house.

Conference Committees

Rule 2.06. In all cases of disagreement between the Senate and House on amendments adopted by either house to a bill, memorial or resolution passed by the other house, a Conference Committee consisting of not less than three members nor more than five members from each house may be requested by either house. The other house shall appoint a similar committee.

The manner of procedure shall be as follows: The house of origin passes a bill and transmits it to the other body. If the other body adopts an amendment to the bill and passes it as amended, it shall return the bill with a record of its actions to the house of origin. If the house of origin refuses to concur in the amendment, it shall ask for a Conference Committee, appoint such a committee on its part, and transmit the bill with a record of its action to the other house. If the other house adheres to its amendment, it shall appoint a like committee and return the bill to the house of origin.

All Conference Committees shall be open to the public. As much as practical, meetings of Conference Committees shall be announced as far in advance as possible and actions taken shall be agreed upon in an open meeting. At an agreed upon hour the Conference Committee shall meet. The members from each house shall state to the members from the other house, orally or in writing, the reason for their respective positions. The members shall confer thereon. A conference committee may not meet between the hours of midnight and 7:00 a.m., except that a committee may extend a meeting for up to one hour past midnight by a vote of two-thirds of the members appointed to the committee by each house. The conferees shall report to their respective houses the agreement they have reached, or, if none, the fact of a disagreement.

If an agreement is reported, the house of origin shall act first upon the report. A Conference Committee report must be limited to provisions that are germane to the bill and amendments that were referred to the Conference Committee. A provision is not germane if it relates to a substantially different subject or is intended to accomplish a substantially different purpose from that of the bill and amendment that were referred to the Conference Committee.

A Conference Committee report may not appropriate a larger sum of money than the larger of the bill or the amendments that were referred to the Conference Committee unless the additional appropriation is authorized by the Speaker of the House of Representatives and the Majority Leader of the Senate.

A Conference Committee report may not delegate rulemaking to a department or agency of state government or exempt a department or agency of state government from rulemaking unless the delegation or exemption was included in either the bill or the amendment that was referred to the Conference Committee.

A Conference Committee report may not create a new commission, council, task force, board, or other body to which a member of the legislature may be appointed unless the body was created in either the bill or the amendment that was referred to the Conference Committee.

If the report is adopted and repassed as amended by the Conference Committee by the house of origin, the report, the bill and a record of its action shall be transmitted to the other house.

Except after the last Thursday on which the Legislature can meet in regular session in odd-numbered years, and after the last Thursday on which the Legislature intended, when it adopted the concurrent resolution required by Rule 2.03, to meet in regular session in even-numbered years, a written copy of a report of a Conference Committee shall be placed on the desk of each member of a house twelve hours before action on the report by that house. If the report has been reprinted in the Journal of either house for a preceding day and is available to the members, the Journal copy shall serve as the written report. The member presenting the Conference Committee report to the body shall disclose, either in writing or orally, the substantial changes from the bill or the amendment as they were last before the body.

Enrollment and signature

Rule 2.07. After a bill or memorial or joint resolution has been passed by both houses, it shall be carefully and properly enrolled by the Revisor of Statutes under the direction of the Secretary of the Senate for a matter originating in the Senate or the Chief Clerk of the House for a matter originating in the House.

The enrollment shall be prepared on archival quality paper approximately 8 1/2" x 14" in size and may be produced by means of a copying machine. An enrolled bill shall be labeled "An Act" but otherwise shall be identical to the bill passed by the Legislature. Other enrollments shall be identical to the memorial or joint resolution passed by the legislature.

The Revisor of Statutes shall obtain the signatures and certificates of the proper officers to the enrollment. A joint resolution applying to the Congress of the United States to call a convention for proposing amendments to the Constitution of the United States, ratifying an amendment to the Constitution of the United States, proposing an amendment to the Minnesota Constitution, or prescribing the compensation of judges shall not be presented to the Governor for approval but shall be deposited by the Revisor of Statutes with the Secretary of State. All other enrollments shall be presented to the Governor for approval.

Article III: General provisions

Suspension of joint rules

Rule 3.01. Either house may suspend the Joint Rules of the Senate and House by a vote of two-thirds of its members.

Odd year session adjournment

Rule 3.02. Adjournment of the regular session in any odd-numbered year to a date certain in the following year shall be equivalent to daily adjournment, except that upon adjournment in any odd-numbered year to a date certain in the following year:

(a) Any bill being considered by a Conference Committee shall be returned to the house of origin, laid on the table, and the Conference Committee shall be discharged;

(b) Any bill referred to the Committee on Rules and Administration in the Senate or the Committee on Rules and Legislative Administration in the House pursuant to Joint Rule 2.03 shall be returned to the standing committee to which it was last previously referred; and

(c) Any bill returned by the Governor to the house of origin with the Governor's objections following the adjournment shall be laid on the table.

Interim committee and commission reports

Rule 3.03. Except as otherwise provided by law, the report of any interim committee or commission to the Legislature shall be submitted on paper 8 1/2" x 11" in size, spiral bound, stapled, or punched on the left edge to fit a standard size three ring binder intended for that size paper. A brief summary of the recommendations of the commission or committee shall appear first and be clearly separated from its findings, discussions, and exhibits. If the report contains legislative recommendations, a copy of any proposed legislation, particularly if extensive in character, shall if possible be attached as an exhibit at the end of the report.

Article IV: Election of Regents

Joint Committee

Rule 4.01. By May 7 of each odd-numbered year, or at a date agreed to by concurrent resolution, a joint committee shall meet to recommend nominees for regent of the University of Minnesota to be presented to a Joint Convention of the legislature. The members of the joint committee are the members of the senate and house committees on education. A majority of the members from each house is a quorum of the joint committee.

The joint committee shall determine the number of persons, and the person or persons to be recommended for each open seat.

Each person recommended by the regent candidate advisory council is considered to be nominated. Other persons may be nominated by a member of the committee at the meeting. Nominations may be made by committee members only. Nominations must be made for a specified congressional or student seat, or for any at-large seat.

The roll shall be called viva voce on the recommendation of regents. A majority vote of the members of the joint committee is required for a candidate to be recommended.

Joint Convention

Rule 4.02. At the Joint Convention of the Senate and House of Representatives called to elect regents, the joint committee shall report the name of the person or persons recommended for each seat. These persons are considered to be nominated. Any member of the legislature may submit additional nominations. If there is more than one at-large seat to be filled, all candidates nominated for an at-large seat are candidates for any of the at-large seats.

The roll shall be called viva voce on the election of regents. The roll must be called first on congressional district seats until they are filled, then on the student seat, and then on the at-large seats.

Each member may cast one vote for each seat to be filled, but no more than one vote for a candidate.


The candidate for each seat receiving a majority of the votes cast must be declared elected. If there is more than one at-large seat to be filled and more than one candidate who receives a majority of the votes cast, the candidates receiving the highest number of votes must be declared elected; in case of a tie for the highest number of votes, the votes must be cast again. If no candidate receives a majority of the votes cast for a seat, on each succeeding ballot the candidate with the fewest votes must be dropped from consideration and the votes cast again until a majority vote is achieved. Any candidate with fewer than 20 votes on any ballot shall also be dropped on succeeding ballots.

Minnesota

Legislative Manual

Index

Index



State Capitol building in Saint Paul

Index

Note: Page numbers in *italics* identify photographs.

A

Aandal, Donald J.	201
Aasness, Perry	139
Abeler, Jim	97
Abrams, Ron	93
academic excellence foundation	170
accountancy board	162
accounting services (finance dept.)	145
Ackerson, David E.	197
Adair, Patt	142
Adamiak, Michelle	129
administration and financial assistance (agriculture dept.)	139
administration department	138-139
administration (revenue dept.)	152
administrative hearings office	207
administrative services division (veterans' affairs dept.)	156
administrative services (finance dept.)	146
adult facilities division (corrections dept.)	142
Agerter, Lawrence E.	190
aging board	172
agricultural and economic development board	170
agricultural chemical response compensation board (ACRRA)	162
agricultural society	174
agriculture, general legislation, and veterans affairs committee (senate)	120
agriculture and rural development finance committee (house)	124
agriculture and rural development policy committee (house)	124
agriculture department	139
Ah-Gwah-Ching center	147
Ahles, Richard J.	198
Aitkin County	
address, county officers	210
school districts	254
Albrecht, H. Peter	192
alcohol and gambling enforcement (public safety dept.)	151
Aldrich, Stephen C.	192
Alexander, Pamela Gayle	192
Alexandria technical college	159
Allin, Kent	138
Alton, Ann Leslie	192
amateur sports commission	171
Amundson, Roland C.	184
Andersen, George R.	175
Anderson, Bruce	67
Anderson, Catherine L.	192
Anderson, Ellen R.	114
Anderson, G. Barry	185
Anderson, Irv	51
Anderson, Marvin R.	180
Anderson, Morris J.	159
Anderson, P. Hunter	203
Anderson, Paul H.	181
Anderson, Russell A.	182
Anderson, Thorwald H.	192
Andreotti, Eugene R.	149
animal health board	162
Anoka County	
address, county officers	211
school districts	254
Anoka-Hennepin technical college	159
Anoka-Metro regional treatment center	147
Anoka-Ramsey community college	159
Applegate, Kristen L.	156
Archabal, Nina M.	172
archaeologist (OSA, administration dept.)	139

architecture, engineering, land surveying and landscape architecture, geoscience and interior design board	162
armory building commission	174
Armstrong, Thomas G.	203
Arrowhead regional development commission	240
arts board	175
arts education center	177
Asian-Pacific Minnesotans council	166
Askeland, Judy	133
Askew, Stephen J.	203
Asmussen, Dennis	150
Asphaug, Karen	187
assessors board	162
Atkins, Eugene	187
attorney general	26
former attorneys general	30
attorney (U.S.)	17
audit practice (state auditor)	23
Austin, Gary	178
automobile assigned claims bureau	171
automobile insurance plan	171

B

Bachmann, Michele	104
Bakk, Thomas	54
Ball, Frank	151
Ballard, Paul L.	199
barber examiners board	162
Barden, Roland	160
Barkley, Dean	158
Barrett, Joan	160
Barrett, Tom	167
Barry, Anne M.	145
Bastian, Gary W.	189
Bathey, David R.	199
Battles-Janks, Marsha	146
Bautch, Richard	155
Bearse, Edward W.	203
Becker County	
address, county officers	211
school districts	254
Beers, Anne L.	151
Belanger, William V., Jr.	89
Belois, Patricia L.	192
Beltrami County	
address, county officers	211
school districts	255
Bemidji state university	159
Benesh, Joann	164
Bensen, M. James	159
Benshoof, Paul T.	201
Benson, Dennis L.	142
Benson, Douglas	163
Benson, Robert R.	191
Benton County	
address, county officers	212
school districts	255
Berg, Charles A.	61
Berger, Robert F.	197
Berglin, Linda	109
Bergstrom, David	175
Bernardy, Connie	96
Bernhjelm, William	150
Bernstein, James C.	140
Betzold, Don	96
Bibus, Thomas W.	187
Biernat, Len	107

Index

Big Stone County	
address, county officers	212
school districts	255
Birnbaum, Robert	191
Bishop, Dave	78
Bishop, Laura	138
Bjork, Roger	157
Bjorkman, Louise Dove	189
Bjornberg, Linda	154
Blacik, Mike	140
Black Minnesotans council	166
Blackmun, Harry A.	15
Blaeser, Robert A.	193
Blatz, Kathleen A.	180
blind, state services for (economic security dept.)	143
Bloomquist, Timothy R.	203
Blue Earth County	
address, county officers	212
school districts	255
Boerboom, Jim	139
Boland, Bernard E.	199
Booker, Robert C.	175
Borene, Bernard E.	191
Borson, Richard D.	155
Bosacker, Steven	20
Boudreau, Lynda	73
Bowron, Judy A.	173
boxing board	162
Brace, Thomas R.	151
Bradley, Fran	78
Bradshaw, Wilson	160
Brainerd regional human services center	147
Bransford, Tanya M.	193
Breen, Aviva	129
Brekken, Shirley A.	171
Bremicker, Timothy	150
Breyer, Stephen	15
Brice, William	150
Briggs, Jack	160
Broberg, James E.	191
Brooks, Roger	128
Brossart, John J.	149
Brown, Carolyn E.	131
Brown County	
address, county officers	213
school districts	255
Brunner, Julie	146
Bruton, James	142
budget services (finance dept.)	145
Buesgens, Mark	83
Burdick, Edward A.	131
Burek, Edward	129
Burg, Randall R.	16
Burger, Warren E.	15
Burke, Kevin S.	193
Bush, George W.	2
Bush, Phillip D.	193
business community development division (trade and economic development dept.)	153
business services/uniform commercial code division (secretary of state)	22
business tax system (revenue dept.)	152
Butler, Pierce	15
Butler, Robert C.	163

C

campaign finance and public disclosure board	165
Campbell, James M.	189
Campian, Michael	151

capital investment committee (house)	124
capital investment committee (senate)	120
capitol area architectural and planning board	165
capitol press corps	135
Carey, Mark	142
Carlson, Betty	169
Carlson, Gerald (Jerry)	153, 174, 178
Carlson, John W.	149
Carlson, Karen	140
Carlson, Lyndon R.	94
Carlson, Mary E.	203
Carlson, Terry	142
Carlton County	
address, county officers	213
school districts	255
Carolan, Robert F.	187
Carter, Andrew H.	132
Carter, Julien C.	144
Carver County	
address, county officers	213
school districts	255
Casey, Frederick J.	201
cash and debt management (finance dept.)	145
Cass, John Edward	203
Cass County	
address, county officers	214
school districts	255
Cassell, George	58
Cecil, Kristen J.	138
Central Lakes college	159
Central regional development commission	240
Century college	159
Charbonneau, Carole	146
Chase, Joseph Frederick	191
Chaudhary, Satveer	100
Cheney, Dick	2
Chesterman, John A.	191
Chicano Latino affairs council	166
chief clerk's office (house)	131
children, families and learning department	140
Chippewa County	
address, county officers	214
school districts	255
chiropractic examiners board	171
Chisago County	
address, county officers	214
school districts	255
Christensen, David E.	196
Christian, Casey J.	191
Christopherson, Bruce W.	200
Churchill, Lecia J.	129
cities	241-253
civil law committee (house)	124
claims services' division (veterans' affairs dept.)	156
Clark, James H., Jr.	189
Clark, James T.	71
Clark, Karen	109
Clark, Karen L.	134
Clark, Sharon	139
Clay County	
address, county officers	215
school districts	255
Clearwater County	
address, county officers	215
school districts	255
client security board	206
Clifford, James R.	203
Cochran, Thomas C.	149

Index

Cohen, Lawrence David	189
Cohen, Richard J.	112
Coleman, Mick	143
Collins, Lawrence T.	191
Collins, Lester R.	166
commerce, jobs, and economic development committee (house)	124
commerce committee (senate)	120
commerce department	140-141
communications/information system (house)	131
communications office (public safety dept.)	151
communications (pollution control agency)	157
community and juvenile services division (corrections dept.)	142
compensation council	166
comprehensive health association	172
congressional districts	
map	7
1st district	
current representative	8
former representatives	12
2d district	
current representative	8
former representatives	12
3d district	
current representative	8
former representatives	12
4th district	
current representative	9
former representatives	13
5th district	
current representative	9
former representatives	13
6th district	
current representative	9
former representatives	13
7th district	
current representative	10
former representatives	14
8th district	
current representative	10
former representatives	14
9th district	
former representatives	14
10th district	
former representatives	14
Conkel, Terrence E.	187
Connell, Timothy K.	196
Connors, William E.	24
Connolly, Francis J.	193
Connolly, John Stevens	189
Constitution (state)	303-319
Constitution (U.S.)	283-294
constitutional amendments proposed since 1858	321-328
Cook, Victoria	162
Cook County	
address, county officers	215
school districts	256
corporate business group (transportation dept.)	154
correctional institutions	142
corrections department	142
corrections ombudsman	177
corridor management (transportation dept.)	155
Cottonwood County	
address, county officers	216
school districts	256
counties	210-239
court of appeals (state)	182-185
voting results, 2000 elections	388
court of appeals (U.S.)	16

crime prevention committee (house)	124
crime prevention committee (senate)	120
crime victim services center (public safety dept.)	152
criminal apprehension bureau (public safety dept.)	151
criminal justice statistics center	158
Crippen, Gary L.	183
Crist, David	142
Crosby, Donald O.	131
Crow Wing County	
address, county officers	216
school districts	256
Crump, Harry Seymour	193
Cullen, Donald	190

D

Daggett, Roxann	59
Dakota County	
address, county officers	216
school districts	256
Dakota County technical college	159
Daly, Margaret "Peg"	193
Danforth, Robert B.	203
Danielson, Andrew W.	193
David, Regenia	138
Davids, Gregory M.	79
Davidson, Mary L.	193
Davies, Jean A.	187
Davis, Phillip	160
Davnie, Jim	110
Dawkins, Ardy	113
Day, Dick	40, 76
Day, Joseph B.	169
Dayton, Mark	6
deaf and hard of hearing people, commission serving	172
Dease, Lawrence	189
DeCourcy, Michael Talbot	189
Dehler, Steve	62
Dehn, James E.	203
demographic center	158
Dempsey, Jerry	77
Dempsey, Terence M.	196
dentistry board	163
deputy commissioner's office (corrections dept.)	142
designer selection board	178
development disabilities council (DDC, administration dept.)	139
Devine, Beth	173
Dibble, Scott	108
Dicke, Sandra A.	132
Dickinson, A. James	189
Diesslin, Lisa	129
dietetics and nutrition practice board	163
Dille, Steve	68
Dingle, Lynn	142
disability council	167
district courts (state)	186-205
voting results, 2000 elections	388-389
district courts (U.S.)	16
district operations division (transportation dept.)	155
diversity and equal opportunity office (ODEO, employee relations dept.)	144
Dodge County	
address, county officers	217
school districts	256
Doja, M. Noor	167
Dorman, Dan	75
Dorn, John	72
Dosal, Francis E.	16
Dosal, Sue K.	180

Index

Douglas, Bruce R.	203
Douglas County	
address, county officers	217
school districts	256
Doyscher, David E.	203
Drange, Steven E.	200
Draze, Linda	145
driver and vehicle services division (public safety dept.)	151
drug policy and violence prevention office (public safety dept.)	152
Duffy, David M.	193
Duluth seaway port authority	167
Dutcher, Judith H.	23
Dwyer, Wendy	144
Dyrud, Clark	156

E

E-12 education budget committee (senate)	120
Eagon, Diana S.	193
East Central regional development commission	240
Eastern Minnesota state operated community services (EMSOCS)	147
Eastlund, Rob	66
ecological services division (natural resources dept.)	150
economic analysis (finance dept.)	145
economic development and tourism division (house)	124
economic security department	143
economic status of women commission	129
education committee (senate)	120
education policy committee (house)	125
Ehmke, Lee C.	176
Eiden, Kristine	26
Eisele, Bill	144
Ekern, David	154
election division (secretary of state)	22
electricity board	163
Ellison, Mary	152
Elsey, Bonnie	143
emergency management division (public safety dept.)	151
emergency response commission	167
employee assistance program (EAP, employee relations dept.)	145
employee insurance division (EID, employee relations dept.)	144
employee relations department	144-145
employee relations subcommittee (legislative coordinating comm.)	130
energy division (commerce dept.)	141
enforcement division (commerce dept.)	141
enforcement division (natural resources dept.)	150
Engebretson, Jerry	25
Engstrom, Dave	170
Entenza, Matt	112
environment and agriculture budget division (senate)	123
environment and natural resources committee (senate)	121
environment and natural resources finance committee (house)	125
environment and natural resources policy committee (house)	125
environmental assistance office	157, 176
environmental hazards division (veterans' affairs dept.)	156
environmental outcomes division (pollution control agency)	157
environmental quality board	158, 172
Enzler, Sherry A.	157, 176
Erhardt, Ron	90
Erickson, Paul D.	171
Erickson, Sondra	65
Ermo, Dennis	152
ethics committee (house)	125
Evans, Geri	100
executive agencies	27
executive council	27
executive officers	19
executive officers since statehood	28-30

executive offices	19-38
export finance authority	167
extended treatment options (METO), Cambridge	147

F

Fabian, James A.	191
facilities management bureau (FMB, administration dept.)	138
family and early childhood education finance committee (house)	125
Faribault correctional institution	142
Faribault County	
address, county officers	217
school districts	256
Fasnacht, Richard H.	196
federal government	1-17
Feneis, Robert	142
Ferber, Daniel A.	175
Fergus Falls community college	160
Fergus Falls regional treatment center	147
Fetsch, Michael F.	189
Fillmore County	
address, county officers	218
school districts	256
finance committee (senate)	121
finance department	145-146
financial examinations division (commerce dept.)	141
financial management and reporting (FMR, administration dept.)	138
Finley, John T.	189
Finseth, Tim	49
fire marshal division (public safety dept.)	151
fiscal services division (pollution control agency)	157
Fischbach, Michelle L.	62
Fisher, David F.	138
fisheries division (natural resources dept.)	150
Flinn, Charles A., Jr.	189
Flipp, Dave	129
Florey, James B.	198
Flynn, Jeffrey L.	196
Flynn, Paulette Kane	189
Foley, Leo T.	97
Folliard, Betty	92
Fond du Lac tribal and community college	160
forest resources council	167
forestry division (natural resources dept.)	150
Forsberg, Dennis	156
Fowler, Chuck	74
Frank, Cheryl	160
Frederickson, Dennis R.	71
Freeborn County	
address, county officers	218
school districts	256
Fritchie, Yvonne	129
Frost, Doreen	162
Fuller, Doug	52

G

Gackle, Josh	132
Galler, Gregory G.	203
gambling control board	167
Ganz, Carolyn	148
Garber, Allen	150
Gearin, Kathleen R.	189
general election 2000, voting results	337-341, 378-519
general support division (labor and industry dept.)	148
Gerlach, Chris	84
Gibbs, James D.	203
Gilbert, Alan	26
Gilbert, James H.	181

Index

Ginsberg, Harvey C.	193
Ginsberg, Ruther Bader	15
Glad, Howard	143
Gleason, Mark	111
Godzala, Thomas A.	199
Goggins, Robert J.	187
Gomez, Isabel	193
Goodhue County	
address, county officers	218
school districts	256
Goodno, Kevin P.	57
Goodwin, Barbara	100
Gordon, Curtis	171
government information division (state auditor)	24
government innovation and cooperation board	163
government operations and veterans affairs policy committee (house)	125
governor	20
address to state legislature	39
former governors	28
legislative audit commission, presiding officer	128
voting results, since 1857	31-34
governor's residence council	168
Grabarski, Sam	168
Graham, Jeanne	193
Grant County	
address, county officers	219
school districts	256
Gray, Gregory	106
Gray, Kevin	154
Great Lakes commission	168
Green party	
presidential candidate, voting results, 2000 elections	338
Greenberg, Myron S.	194
Greiling, Mindy	102
Grittner, Frederick K.	180
Gross, Bruce F.	197
Grossbach, Sharon	160
Gudvangen, Claudia	128
Gulbranson, Sandra	130
Gunderson, Orley D.	160
Gunderson, Valerie	180
Gunther, Bob	74
Gutknecht, Gil	8
H	
Haar, Burl W.	178
Haas, Bill	96
Haas, Michael J.	201
Hackbarth, Tom	98
Hagerty, T. J.	162
Halbrooks, Jill Flaskamp	185
Hall, Sharon L.	204
Hallenbeck, Terry C.	198
Hammer, Jerry	174
Hansen, Laurie M.	145
Hansen, Rich	177
Hanson, Sam	185
Harder, Elaine	70
Hargarten, Beth	148, 176
Harnack, Ron	165
Hartelson, George I.	197
Harten, James C.	184
Hartigan, Bruce	194
Hartnett, Mary	172
Harves, Duane R.	187
Hasledalen, Ken	140
Hatch, Mike	26

Haugen, David K.	144
Hausman, Alice	114
Hawkinson, John R.	201
Hayden, Elizabeth A.	199
Hayes, Thomas D.	204
Headwaters regional development commission	240
health, human services, and corrections budget division (senate)	123
health and family security committee (senate)	121
health and human services finance committee (house)	125
health and human services policy committee (house)	125
health care access commission	129
health coverage reinsurance association board	168
health department	146
health technology advisory committee	168
Heaney, Gerald W.	16
Hedlund, Deborah	194
Hegg, David	142
Helberg, Davis	167
Helf, Mary L.	197
Hennepin County	
address, county officers	219
school districts	257
Hennepin technical college	160
Her, Ilean	166
Hermanson, Rose	140
Heussner, Ralph	157
Hibbing community and technical college	160
Hierlinger, Greg	23
Higgins, Linda I.	106
higher education committee (senate)	120
higher education facilities authority	168
higher education finance committee (house)	126
higher education services council	168
higher education services office	168
Hilstrom, Debra	95
Hilty, Bill	56
historic sites	173
historical society	172
Hockert, Carol	140
Hoff, Peter A.	200
Hoffman, John C.	204
Hoiom, Cheryl	129
Holahan, John L., Jr.	194
Holberg, Mary Liz	85
Holden, Brenda	168
Holmstrom, David E.	164
Holsten, Mark	104
Holter, Terrance C.	201
Hoolihan, James W.	199
Horak, Tom	160
Horman, Sandy	130
horticultural society	175
Hottinger, John C.	72
Houlston, Michael	148
house of representatives (state)	
chief clerk's office	131
communications/information system	131
front office (documents distribution)	131
index department	131
joint rules	537-539
majority leader	42
members by district	49-115
members roster	44-46
membership, organization, functions and powers	40-42
minority leader	42
public information office	131
research department	132
rules of the house	529-537

Index

sergeant-at-arms office	132
speaker of the house	41
special primaries and elections	346-350
standing committees	124-127
third floor (administrative support)	131
voting results, 2000 elections	
state general election	342-343, 390-519
state primary election	364-377
house of representatives (U.S.)	
members by district	8-10
Minnesotans in Congress since statehood	11-14
voting results, 2000 elections	
state general election	341, 384-385
state primary election	354-356
house research department	132
housing finance agency	169
Houston County	
address, county officers	219
school districts	257
Howard, Deno Sterzinger	23
Howard, William R.	194
Howe, Thomas R.	187
Howes, Larry	52
Hubbard County	
address, county officers	220
school districts	257
Hubinger, Greg	130
Hughes, Patrick C.	154
Hughes, Roger	173
Hugoson, Gene	139, 174
human resources division (administration dept.)	138
human rights department	146
human services department	147
Huntley, Thomas	54, 168
Hvass, Sheryl Ramstad	142

I

"I Voted"	335
Ihne, Sally	159
income and sales tax budget division (senate)	123
income tax system (revenue dept.)	152
Independence party	
U.S. senate candidate, voting results, 2000 elections	340
index department (house)	131
index department (senate)	133
Indian affairs council	169
information office (house)	131
information office (senate)	133
information policy analysis (IPA, administration dept.)	138
information services (revenue dept.)	152
Ingison, Peggy	145
insurance guaranty association	173
intertechnologies group (ITG, administration dept.)	138
invention board	175
Inver Hills community college	160
investment board	27
iron range resources and rehabilitation board	148
Irvine, Peter M.	199
Isanti County	
address, county officers	220
school districts	257
Itasca County	
address, county officers	220
school districts	257

J

Jackson County	
address, county officers	221
school districts	257
Jacobson, Carl	101
Jacobson, Debra A.	191
Jaros, Mike	55
Jax, Christine	140
Jennings, Loren Geo	66
Jesse, Michael	199
Jessen, Richard T.	199
job skills partnership board	173
Jobe, Denise	130
jobs, housing, and community development committee (senate)	121
jobs and economic development finance committee (house)	126
Johns, Patrick	159
Johnson, Carol C.	25
Johnson, Daniel W.	173
Johnson, Dave	88
Johnson, Dean E.	63
Johnson, Debbie J.	98
Johnson, Douglas J.	54
Johnson, Gregg E.	189
Johnson, James	160
Johnson, Jeff	82
Johnson, Kim Robert	204
Johnson, Margaret Shaw	191
Johnson, Ruth	72
Johnson, Sheldon	115
Johnson, William Andrew	191
joint underwriting association—liability insurance	173
judicial administrative agencies	206–207
judicial districts	
map	186
1st district	187–188
2d district	189–190
3d district	190–192
4th district	192–196
5th district	196–197
6th district	197–198
7th district	198–200
8th district	200–201
9th district	201–202
10th district	203–205
judicial selection commission	206
judicial standards board	206
judiciary	179–207
judiciary committee (senate)	121
judiciary finance committee (house)	126
Juhnke, Al	63
Juncker, Sam C.	203
Justman, Marilyn J.	194

K

K-12 education finance committee (house)	126
Kahn, Phyllis	107
Kalis, Henry J.	74
Kalitowski, Thomas J.	183
Kammeyer, Daniel M.	204
Kanabec County	
address, county officers	221
school districts	257
Kandiyohi County	
address, county officers	221
school districts	257
Kanning, Philip T.	187
Kapler, Phil	24

Index

Karasov, Patricia Kerr	194
Kelley, Steve	92
Kelliher, Margaret Anderson	108
Kelly, James	171
Kelly, Randy C.	115
Kennedy, Anthony M.	15
Kennedy, Mark	8
Kenow, Charles	151
Kielkucki, Tony	68
Kierlin, Bob	80
Kiffmeyer, Mary	22
King, Robert R., Jr.	187
Kinkel, Anthony G. "Tony"	52
Kirk, Michael L.	199
Kiscaden, Sheila M.	78
Kittson County	
address, county officers	222
school districts	257
Klaphake, Roger M.	184
Klein, Shannon Beaudin	154
Kleis, Dave	64
Knapp, Thomas P.	199
Knight, D'Ann	130
Knoblach, Jim	64
Knoll, Franklin J.	194
Knutson, David L.	84
Kong, Soliving K.	132
Koochiching County	
address, county officers	222
school districts	258
Koppel, Jacques	175
Korkki, Jim	143
Koskinen, Luanne	97
Kozicky, Tanja L.	194
Kraker, Michael J.	201
Krentz, Jane	99
Krinkie, Philip	101
Krom, Dan	154
Krueger, Darrell W.	160
Krueger, Richard G.	174
Kruger, Mary J.	174
Kubly, Gary W.	63
Kuhlman, Terry	174
Kuisle, William	79
Kuznik, Tony	160

L

LaBau, Margo	154
labor and industry department	148
labor interpretive center	169
labor relations bureau (employee relations dept.)	144
Lac Qui Parle County	
address, county officers	222
school districts	258
Lacy, Thomas R.	187
LaFleur, Robbie	132
Lake County	
address, county officers	223
school districts	258
Lake of the Woods County	
address, county officers	223
school districts	258
Lake Superior college	160
Lamb, Brian	151
Lambert, LeClair G.	131
Lancaster, Joan Erickson	182
land and minerals division (natural resources dept.)	150

land exchange board	27
land management information center	158
Landwehr, Vicki E.	199
Lang, Lois J.	201
Lange, LaJune Thomas	194
Lange, Steven Z.	194
Langseth, Keith	57
Lansing, Harriet	183
Lari, Adeel	154
Larson, Cal	58
Larson, Dan	88
Larson, Gary	194
LaVasseur, Gary	140
lawyers professional responsibility board	206
Le Sueur County	
address, county officers	223
school districts	258
Leach, Robert A.	163
LeDuc, Charles H., II	202
Lefler, Herbert P., III	194
legacy (federal and state government documents)	263-333
legal department (state auditor)	23
legislative auditor	128
legislative commissions	128-130
advisory commission	128
audit commission	128
coordinating commission	130
economic status of women	129
health care access	129
Minnesota resources	129
pensions and retirement	129
planning and fiscal policy	129
legislative districts	
maps	47, 48, 342-345
1st district	49
2d district	50
3d district	51
4th district	52
5th district	53
6th district	54
7th district	55
8th district	56
9th district	57
10th district	58
11th district	59
12th district	60
13th district	61
14th district	62
15th district	63
16th district	64
17th district	65
18th district	66
19th district	67
20th district	68
21st district	69
22d district	70
23d district	71
24th district	72
25th district	73
26th district	74
27th district	75
28th district	76
29th district	77
30th district	78
31st district	79
32d district	80
33d district	81
34th district	82

Index

35th district	83
36th district	84
37th district	85
38th district	86
39th district	87
40th district	88
41st district	89
42d district	90
43d district	91
44th district	92
45th district	93
46th district	94
47th district	95
48th district	96
49th district	97
50th district	98
51st district	99
52d district	100
53d district	101
54th district	102
55th district	103
56th district	104
57th district	105
58th district	106
59th district	107
60th district	108
61st district	109
62d district	110
63d district	111
64th district	112
65th district	113
66th district	114
67th district	115
legislative reference library	132
legislature. <i>See also</i> House of representatives (state); Senate (state)	
enactment of legislation	116-117
legislative-related functions	131-134
the life of a bill	118-119
membership, organization, functions and powers	40-42
standing committees	120-127
Leighton, Rob	75
Leitner, John R.	202
Lenczewski, Ann	88
Leppik, Peggy	93
Lesewski, Arlene J.	69
Lessard, Bob	51
Leuer, Kevin	151, 167
Leung, Tony N.	194
Levy, Roberta K.	194
licensing unit (commerce dept.)	141
Lieder, Bernie L.	50
lieutenant governor	21
former lieutenant governors	28-29
Limmer, Warren	81
Lincoln County	
address, county officers	224
school districts	258
Lindemann, Matt	24
Lindgren, Jay	240
Lindman, Dale B.	190
Lindner, Arlon	81
Lindquist, Sven K.	134
Lindstrom, John C.	200
Lino Lakes correctional institution	142
Lipman, Eric	104
Litecky, Lawrence	159
Litynski, Warren E.	197
local government	209-262

local government and metropolitan affairs committee (house)	126
local planning assistance center	158
Logan, Marilyn	134
Logan, Terrence A.	156
Lokkesmoe, Kent	150
Lord, Dennis J.	149
lottery	175
Lourey, Becky	56
Lunning, Stephanie J.	164
Luther, Bill	9
Luther, Darlene	95
Lynch, Edward I.	187
Lynn, Robert H.	195
Lyon County	
address, county officers	224
school districts	258

M

Maas, Ellen L.	204
Maas, Kenneth J.	204
Maas, Paul W.	201
Mabley, Daniel H.	195
Macaulay, Robert	198
Macklin, William E.	188
Maglich, Gretchen B.	148
Magnuson, Paul A.	16
Magnuson, Scott C.	133
Mahnomen County	
address, county officers	225
school districts	258
Mahoney, Tim	115
Malcolm, Jan	146
Malick, Buck	176
Malmstedt, Susann	25
management analysis division (MAD, administration dept.)	138
management operations group (transportation dept.)	154
management services division (corrections dept.)	142
Manahan, John M.	25
Mankato state university	160
maps	
congressional districts	7
judicial districts	186
legislative districts	47, 48, 342-345
Minnesota Territory, 1857	295
voting results, 2000 elections	
Green party presidential candidate	338
house (U.S.), winning party	341
Independence party senate candidate	340
president (U.S.), winning party	337
senate (U.S.), winning party	339
voting systems, 2000 election	336
Marben, Kurt J.	202
Mares, Harry	103
Mariani, Carlos	113
Marko, Sharon	105
Marquart, Paul	57
marriage and family therapy board	163
Marrinan, Margaret M.	190
Marshall, George A.	197
Marshall County	
address, county officers	225
school districts	258
Martin, Elizabeth Hoene	204
Martin, Gerald C.	198
Martin, Lawrence R.	129

Index

Martin County	
address, county officers	225
school districts	258
Marty, John	102
Mason, James D.	197
Massey, Rod	157
Masso, Tom	139
Maturi, Jon A.	202
McCarthy, Thomas G.	187
McCollum, Betty	9
McElroy, Dan	84
McGlynn, Tom	134
McGuire, Mary Jo	102
McGunnigle, George	195
McKinsey, E. Anne	195
McLeod County	
address, county officers	224
school districts	258
McManus, Timothy	188
McShane, John Q.	195
media services office (senate)	133
mediation services bureau	165
medical malpractice joint underwriting association	169
medical practice board	163
medical services review board	169
Meeker County	
address, county officers	226
school districts	258
Melton, Neil W.	164
Mendoza, Tony	140
Mennis, David L.	200
mental health and mental retardation ombudsman	177
merit system council	169
Merriam, Gene	167
metro division (transportation dept.)	155
metropolitan airports commission	170
metropolitan council	240
metropolitan parks and open space commission	170
metropolitan sports facilities commission	170
Metropolitan state university	160
Metzen, James P.	87
Metzen, Leslie M.	188
Meyer, Gary J.	204
Mickelson, Laurie E.	163, 164
Mid-Minnesota regional development commission	240
Milbert, Bob	87
Miles, Susan R.	204
military affairs department	149
Mille Lacs County	
address, county officers	226
school districts	258
Minish, Marveen	178
Minneapolis community and technical college	160
Minnesota	
Admission into the Union, Congressional Act	320
Constitution	303-319
constitutional amendments proposed since 1858	321-328
Enabling Act for State	301-302
Organic Act of 1849	295-300
profile	329
state symbols	330-333
Minnesota comprehensive health association	172
Minnesota historical society	172
Minnesota planning (strategic and long-range planning office)	158
Minnesota resources commission	129
Minnesota security hospital, St. Peter	147
Minnesota state colleges and universities (MnSCU)	159
Minnesota state retirement system (MSRS)	175

Minnesota Technology, Inc.	175
Minnesota Territory, 1857	295
Minnesota trade office	153
Minnesota West community and technical college	160
Minnesota-Wisconsin boundary area commission	176
Minnesotans in Congress since statehood	11-14
Minnesotans on the U.S. Supreme Court	15
Mitchell, Mancel T.	151
Mo, Lori	145
modal operations division (transportation dept.)	155
Moe, Paul	170
Moe, Roger D.	40, 50
Moeger, Cathy	157
Moening, Roger J.	134
Mohlenhoff, Jennifer L.	23
Mohs, Bert	142
Molnau, Carol L.	83
Monahan, M. Michael	190
Mondale, Ted	240
Mondry, Jay D.	202
Montano, Jessie	140
Moore, Brad	150
Moorhead state university	160
Moose Lake sexual psychopathic personality treatment center	147
Moose Lake state operated services	147
Moose Lake/Willow River correctional institution	142
Morrison County	
address, county officers	226
school districts	259
Morrissey, Bill	150
Morrow, James A.	204
Morse, Steven	150
Moss, Tom	147
Mossey, Dale E.	204
Mott, J. Thomas	190
Mower County	
address, county officers	227
school districts	259
Muehlberg, Stephen L.	204
Mulder, Richard	69
Mullery, Joe	106
Munger, Mark A.	198
Murphy, Dennis J.	202
Murphy, Kevin	140
Murphy, Mary	56
Murphy, Steve	77
Murphy, Thomas M.	188
Murray County	
address, county officers	227
school districts	259
Musgrove, Robert	160
Musser, Stephen	176
N	
national guard	149
natural resources department	150
Nelson, Dennis	160
Nelson, Kathleen	160
Nelson, Kathy	143
Nelson, Paul A.	201
Ness, Robert "Bob"	68
Neuville, Thomas M.	73
Neville, Cara Lee T.	195
news correspondents	135
Nichols, Charles	170

Index

Nicollet County	
address, county officers	227
school districts	259
Nobles, James	128
Nobles County	
address, county officers	228
school districts	259
Noel, Franklin L.	16
Nord, Beryl A.	195
Nordby, Jack S.	195
Norman County	
address, county officers	228
school districts	259
Normandale community college	160
Nornes, Bud	58
North Hennepin community college	160
Northeast higher education district	160
Northland community and technical college	160
Northwest regional development commission	240
Northwest technical college	160
nursing board	171
nursing home administrators examiners board	163

O

Oak Park Heights correctional institution	142
Oberstar, James L.	10
occupational safety and health review board	176
O'Connor, Sandra Day	15
O'Fallon, David	177
O'Hara, James J.	162
Ohman, Laurie	152
Ohman, Marie L.	151, 164
O'Keefe, Michael	147
Oleisky, Allen	195
Oliver, Edward C.	91
Olmsted County	
address, county officers	228
school districts	259
Olson, Gen	82
Olson, Jeanne	165
Olson, Jeffrey L.	156
Olson, Lynn C.	204
Olson, Mark	67
Olson, Roland C.	171
Opatz, Joe	64
open appointments administrator (secretary of state)	22
operations management bureau (OMB, administration dept.)	138
Opheim, Roberta C.	177
optometry board	164
Orfield, Myron	108
Osskopp, Mike	77
Ostby, Timothy L.	200
Osthoff, Tom	114
Oswald, John T.	198
Otremba, Mary Ellen	59
Otter Tail County	
address, county officers	229
school districts	259
Ourada, Mark	67
Ouska, Kath	138
Ozment, Dennis	85

P

Page, Alan C.	181
Pagliacetti, Gary J.	198
Pappas, Sandra L.	113
pardons board	206

Pariseau, Patricia	85
Parker, Elizabeth	154
Parkhurst, Patty	132
parks and recreation division (natural resources dept.)	150
Paulsen, Erik	90
Pawlenty, Mary E.	188
Pawlenty, Tim	42, 86
Payer, Ron	150
Paymar, Michael	112
peace officer standards and training board	164
Pearson, James	177
Pearson, John E. (Jack)	199
Pearson, Skipper J.	199
Peck, Kimberley T.	145
Peeders, Ken	160
Pelowski, Gene, Jr.	80
Penas, Maxine	49
Pendelton, Alan F.	205
Pennington County	
address, county officers	229
school districts	259
pension division (state auditor)	24
pensions and retirement commission	129
Perkins, Richard C.	188
Perpich center for arts education	177
Person, Carol M.	198
pesticide applicator education and examination review board	177
Petersen, George O.	190
Peterson, Collin C.	10
Peterson, David W.	197
Peterson, Doug	61
Peterson, Ken	26
Peterson, Randolph W.	184
Peterson, Shawn M.	132
petrofund unit (commerce dept.)	141
petroleum tank release compensation board	177
Pfannmuller, Lee	150
pharmacy board	164
photographs	
emigration act	263
governor's address to state legislature	39
majority leader (house)	42
majority leader (senate)	40
Minnesota Territory, 1857	295
minority leader (house)	42
minority leader (senate)	40
president of the senate	41
presidential electors	1
revenue department building dedication	137
speaker of the house	41
state executive officers	19
state symbols	331-333
state treasurers	38
supreme court (state)	179
supreme court (U.S.)	15
younger citizens advisory task force	335
physical therapy board	164
Pierce, Delila F.	195
Pietz, Richard	25
Pine County	
address, county officers	229
school districts	259
Pine technical college	160
Pint, Al	155
pipeline safety office (public safety dept.)	151
Pipestone County	
address, county officers	230
school districts	259

Index

Plamer, Terrence J.	174
planning and fiscal policy commission	129
Plante, Judy	138
Poch, Robert K.	168
Poch, Thomas B.	188
podiatric medicine board	164
Pogemiller, Lawrence J.	107
policy analysis unit (commerce dept.)	141
policy and planning division (pollution control agency)	157
Polk County	
address, county officers	230
school districts	260
pollution control agency	156-157
Pope County	
address, county officers	230
school districts	260
Poppenhagen, Dennis J.	162
Porter, Charles A., Jr.	195
Poston, Janet Nordell	195
postsecondary educational institutions	159-161
president (U.S.)	2
voting results, 2000 elections	337, 338, 380-381
voting results since 1860	2-5
presidential electors	1, 381
Price, Leonard R.	105
primary election 2000, voting results	351-377
private detective and protective agent services board	151, 164
program delivery group (transportation dept.)	155
program support group (transportation dept.)	154
promotion and marketing (agriculture dept.)	139
property insurance placement facility	173
property tax budget division (senate)	123
property tax division (house)	127
protection service (agriculture dept.)	139
psychology board	164
public defender	207
public defense board	207
public employees retirement association (PERA)	177
public facilities authority	174
public information section (secretary of state)	22
public safety department	151-152
public utilities commission	178
Pugh, Thomas W.	42, 87
Pugliese, Michael F.	156
Pust, Tammy L.	140

Q

Quinn, R. Joseph	205
Quintance, Kathryn	195

R

racing commission	174
Rainy River community college	160
Ramsey County	
address, county officers	231
school districts	260
Ramstad, Jim	8
Randall, R. A. (Jim)	183
Rantala, Jeffry S.	198
Ranum, Jane B.	111
Rasmussen, Allen	160
Rasmussen, Paul E.	202
Red Lake County	
address, county officers	231
school districts	260
Red Wing correctional institution	142
redistricting committee (house)	126

Redwood County	
address, county officers	231
school districts	260
regents, University of Minnesota	161
Region Five regional development commission	240
Region Nine regional development commission	240
regional development commissions	240
registration unit (commerce dept.)	141
regulated industries committee (house)	126
rehabilitation review panel	178
rehabilitation services (economic security dept.)	143
Rehnquist, William H.	15
Reilly, Denise D.	195
Reiter, Mady	101
Remedios, Marianne T.	168
Renville County	
address, county officers	232
school districts	260
research and planning (economic security dept.)	143
Rest, Ann H.	94
Reuter, James T.	205
revenue department	152
building dedication	137
revisor of statutes	132
Rhodes, Gary	160
Rhodes, Jim	92
Rice County	
address, county officers	232
school districts	260
Richards, Douglas L.	197
Ridgewater community and technical college	160
Ridgeway, Jennifer	130
Rifenberg, Michelle	80
Righeimer, Marjee	175
Ring, Gerald W.	191
Ring, Twyla L.	66
Riverland community and technical college	160
Roberts, Kathryn R.	170
Robertson, Martha R.	93
Robertson, Sally Ireland	199
Robling, Claire A.	83
Rochester community and technical college	160
Rock County	
address, county officers	232
school districts	260
Rodenberg, John R.	197
Roe, David	169
Roehrich, Connie	142
Roith, Michael Joseph	205
Rosas, Janceen E.	146
Rosas, Salvador Miguel	190
Roseau County	
address, county officers	233
school districts	261
Rosenbaum, Marilyn Brown	196
Roue, John M.	202
Ruble, Steven P.	200
Rukavina, Tom	53
rules and administration committee (senate)	121
rules and legislative administration committee (house)	126
rural finance authority	174
Rush, Richard	160
Rush City correctional institution	142
Ruth, Connie	76
Ryan, John	134
Rysavy, Donald E.	191

Index

S

Sabo, Julie A.	110
Sabo, Martin Olav	9
Sagstuen, Warren	196
sales and income tax division (house)	127
Sams, Dallas C.	59
Samuelson, Don	41, 60
Sandusky, Michael	157
Sandvik, Kenneth A.	198
Sausen, Peter	145
Scalia, Antonin	15
Scheevel, Kenric J.	79
Scheid, Linda	95
Schellhas, Heidi S.	196
Scherer, Richard S.	196
Schlauderaff, Sara	151
Schluter, Ann	144
school districts	254-262
Schroeder, Robert	22
Schroeder, Thomas P.	200
Schultz, John A.	163
Schumacher, Leslie J.	65
Schumacher, Robert H.	183
Schunk, Mae A.	21
Schurrer, Gary R.	205
Schwab, Grace C.	75
Schwartz, Kathleen	156
Schwichtenberg, Donovan	160
Scott, Greg	178
Scott County	
address, county officers	233
school districts	261
Seagren, Alice	89
secretary of state	22
former secretaries of state	29
Seibel, Gerald J.	201
Seifert, Marty	69
Seleen, Patricia	177
Sellner, Jo Anne Zoff	133
Selness, Cecil	155
SEMA4 HR services unit (employee relations dept.)	145
senate counsel and research office	133
senate publications office	134
senate (state)	
budget divisions	123
counsel and research office	133
index	133
information office	133
joint rules	537-539
majority leader	40
media services office	133
members by district	49-115
members roster	43-44
membership, organization, functions and powers	40-42
minority leader	40
president of the senate	41
publications office	134
rules of the senate	522-529
sergeant-at-arms office	134
special primaries and elections	346-350
standing committees	120-122
voting results, 2000 elections	
state general election	344-345, 390-519
state primary election	357-364
senate (U.S.)	
members	6
Minnesotans in Congress since statehood	11

voting results, 2000 elections	
Independence party	340
state general election	339, 382-383
state primary election	352-354
sentencing guidelines commission	206
Senyk, Steve	133
Senyk, Waldemar B.	200
sergeant-at-arms office (house)	132
sergeant-at-arms office (senate)	134
Sertich, Anthony	53
Sertich, Joe	160
service delivery districts (pollution control agency)	157
sexual psychopathic personality treatment center, Moose Lake	147
Shakopee correctional institution	142
Sharp-Burk, Zona	170
Shellito, Larry	159
Sherburne County	
address, county officers	234
school districts	261
Shevi, Elizabeth	157
Shields, R. Denis	149
Shragg, Marshall	163
Shumaker, Gordon W.	185
Siago, Roy	160
Sibley County	
address, county officers	234
school districts	261
Sibley House association	178
Sigfrinius, Gary L.	149
Simonette, Martha M.	188
single audit (state auditor)	23
Skallman, Julie A.	154
Skilbred, David	167
Skoe, Rod	50
Skoglund, Wes	110
Skon, Erik W.	142
Slattengren, Linn	205
Slawik, Nora	105
Slieter, Randall J.	201
Slowes, Richard S.	180
small business development center advisory board	174
Smith, Joanne M.	190
Smith, John P.	202
Smith, Kathryn N.	201
Smith, Matthew (Matt) G.	152
Smith, Norbert P.	197
Smith, Sandy	129
Smith, Steve	82
Snyder, Randy D.	163
social work board	165
Sokolowski, Spencer J.	205
Solberg, Loren A.	51
Solien, Gregory W.	198
Solien, John R.	202
Solon, Sam G.	55
Sommerville, John J.	196
Souter, David H.	15
South Central technical college	160
Southeast Technical state college	160
Southeastern regional development commission	240
Southwest regional development commission	240
Southwest state university	160
Sovis, Michael V.	188
special investigations (state auditor)	24
special primaries and elections, voting results	346-350
Speeter, Lea DeSouza	24
Speiker, Michael J.	131
Spicer, Larry	171

Index

Spicer, Richard G.	188
Spilseth, Donald M.	201
St. Cloud correctional institution	142
St. Cloud state university	160
St. Cloud technical college	160
St. Louis County	
address, county officers	233
school districts	261
St. Martin, Al	143
St. Paul technical college	160
St. Peter regional treatment center/ Minnesota security hospital	147
Stacey, Rex D.	188
staffing division (employee relations dept.)	144
Stafsholt, Jon	201
Stanek, Rich	81
Stang, Doug	62
STAR program (a system of technology to achieve results, administration dept.)	139
Stark, Nancy	165
state agencies	137-178
state aid for local transportation group (transportation dept.)	154
state and local government operations committee (senate)	121
state auditor	23-24
former state auditors	29-30
state bird	332
state building dedication	137
state butterfly	333
state colleges and universities	159-160
state drink	333
state fish	332
state flag	331
state flower	332
state gemstone	332
state government, economic development, and the judiciary budget division (senate)	123
state government finance committee (house)	127
state grain	333
state legislature. <i>See</i> Legislature	
state lottery	175
state muffin	333
state mushroom	333
state patrol (public safety dept.)	151
state profile	329
state seal	331
state song	330
state treasurer	25
former state treasurers	30, 38
historical review	35-38
state tree	331
Stearns County	
address, county officers	234
school districts	261
Steele County	
address, county officers	235
school districts	261
Stenson, Mary E.	196
Stehr, Richard	155
Stender, Lou	142
Stevens, Dan	65
Stevens, John Paul	15
Stevens County	
address, county officers	235
school districts	261
Stillwater correctional institution	142
Stinson, Thomas	145
Stoneburner, Terri	185
Stover, Keith	160
strategic and long-range planning office	158
Stringer, Edward C.	181
Stringer, Thomas M.	200

Studders, Karen A.	156
Stumpf, LeRoy	49
Sullivan, David P.	198
Sullivan, Michael	172
Sullivan, Winnie	178
Supalla, Don	160
supreme court (state)	179, 180-182
voting results, 2000 elections	386-387
supreme court (U.S.)	15
Surdez, David G.	131
Sutherland, Patrice K.	188
Sviggum, Steven A.	41, 76
Swanson, James W.	155
Swanson, Kathryn	152
Swanson, Lori	26
Swanson, Ronald	160
Swanson, Stephen D.	196
Swantek, David	156
Swapinski, Dale	55
Sweetland, Heather L.	198
Swenson, Douglas G.	205
Swenson, Howard	71
Swenson, James T.	196
Swift, John	148
Swift County	
address, county officers	235
school districts	261
Sykora, Barbara	91

T

tax committee (senate)	122
tax court	207
tax increment financing division (state auditor)	24
tax policy and external relations (revenue dept.)	152
taxes committee (house)	127
Taylor, Linda	140
Taylor, Richard C.	202
teachers retirement association (TRA)	178
teaching board	165
Teachworth, Lance	165
technology office (OT, administration dept.)	138
telecommunications, energy, and utilities committee (senate)	122
telecommunications access for communication-impaired persons (TACIP) unit (commerce dept.)	141
telecommunications division (commerce dept.)	141
Ten Eyck, David J.	202
Terwilliger, Roy	90
Theisen, Mary J.	188
Thistledeew Camp correctional institution	142
Thomas, Clarence	15
Thomas, Ronald	159
Thompson, Colleen	160
Thompson, Jeffrey D.	192
Thompson, Mark	94
Thompson, Mark S.	192
Thornton, Susan	129
Thorvig, Lisa J.	156
Thuet, Chad	130
Thuet, William F.	188
Tibbets, Maureen	162
Tigges, Shirley	25
Tillmann, Michael	165
Tilsen, Judith M.	190
Timmons, Michele L.	132
Tingelstad, Kathy	98
Tinklenberg, Elwyn G.	154
Titus, Linda S.	197
Todd, Thomas M.	132

Index

Todd County	
address, county officers	236
school districts	261
Tollefson, Bruce A.	176
Tomassoni, David J.	53
tourism office (trade and economic development department)	153
Toussaint, Edward, Jr.	182
townships	254
trade and economic development department	153
traffic safety office (public safety dept.)	152
trails and waterways unit (natural resources dept.)	150
training and development resource center (TDRC, employee relations dept.)	145
transportation and public safety budget division (senate)	123
transportation committee (senate)	122
transportation department	154-155
transportation finance committee (house)	127
transportation policy committee (house)	127
Traverse County	
address, county officers	236
school districts	262
Troolin, Penny	165
trustees, Minnesota state colleges and universities (MnSCU)	159
Tuma, John	73
U	
Uldrich, Jack	158
Ulrich, Kurt	150
unclaimed property unit (commerce dept.)	141
United States	
Articles of Confederation	273-278
Constitution	283-294
Declaration of Independence	270-272
Magna Carta	264-268
Mayflower Compact	269
Northwest Ordinance of 1787	279-282
University of Minnesota	161
Upper Minnesota Valley regional development commission	240
urban initiative board	178
V	
Vaa, Galen J.	200
Valleau, Michael S.	132
Van de North, John B., Jr.	190
Vandever, Ray	99
Vanek, Mary Most	177
Varnness, James G.	172
Velin, John R.	129
Venne, Donald J.	205
Ventura, Jesse	20, 39
veterans' affairs department	156
veterans' benefits division (veterans' affairs dept.)	156
veterans' cemetery (veterans' affairs dept.)	156
veterans homes board of directors	176
veterans' preference division (veterans' affairs dept.)	156
veterans' program division (veterans' affairs dept.)	156
veterinary medicine board	171
vice president (U.S.)	2
Vickerman, Jim	70
Volkert, Deb	162
voter registration	
2000 elections	
state general election	378-379
state primary election	351-352
voting results	
governor, since 1857	31-34
"I Voted"	335
special primaries and elections (legislature)	346-350

U.S. president, since 1860	2-5
2000 elections	
Green party presidential candidate	338
house (U.S.), winning party	341
Independence party senate candidate	340
president (U.S.), general election	380-381
president (U.S.), winning party	337
senate (U.S.), winning party	339
state general election	378-519
state primary election	351-377
voting systems, 2000 election	336
Voyageurs national park, citizens' council on	166

W

Wabasha County	
address, county officers	236
school districts	262
Wade, Roslyn	148
Wadena County	
address, county officers	237
school districts	262
Wagenius, Jean	111
Walker, Bradley C.	197
Walker, Neva	109
Walker, Robert D.	197
Walker, William E.	200
Walz, Dale	60
Warner, James	157
Warner, Teresa R. (Tracy)	190
Warrick, Kathleen	134
Waseca County	
address, county officers	237
school districts	262
Washington County	
address, county officers	237
school districts	262
Wasiluk, Scott	103
water and soil resources board	165
waters division (natural resources dept.)	150
Watsonwan County	
address, county officers	238
school districts	262
Watts, Michael	144
ways and means committee (house)	127
Weaver, Charles R., Jr.	151
Wegwart, Gordon E.	156
Weidenback, Jack	143
weights and measures division (commerce dept.)	141
Weir, Kathleen	200
Weiszhaar, Douglas	154
Wellmann, Fred W.	192
Wellstone, Paul David	6
Wenzel, Stephen G.	60
West Central regional development commission	240
Westerberg, Andrew	99
Westrom, Torrey	61
Wexler, Thomas W.	196
Weyandt, Anne	159
Wheelock, Pamela	128, 145
Widick, Paul E.	200
Wieland, Lucy Ann	196
Wiener, Deanna L.	86
Wieners, Joseph F.	192
Wiger, Charles W.	103
wildlife division (natural resources dept.)	150
Wilkin, Tim	86

Index

Wilkin County	
address, county officers	238
school districts	262
Williamson, Jodi L.	192
Willis, Bruce D.	184
Willmar regional treatment center	147
Willow River/Moose Lake correctional institution	142
Wilson, Earl	143
Wilson, Edward S.	190
Wilson, James R.	202
Winona County	
address, county officers	238
school districts	262
Winona state university	160
Winter, Gerald J.	187
Winter, Ted	70
Wodek, Donald J.	144
Wodele, John	20
Wolf, Dale A.	198
Wolf, Gerald J.	192
Wolf, Ken	89
Wood, Ronald	160
Worke, Renee L.	192
Worke, Tim	154
workers' compensation court of appeals	207
workers' compensation division (labor and industry dept.)	148
workers' compensation insurers' association (data service organization)	176
workforce services (economic security dept.)	143
workforce wage assistance (economic security dept.)	143
Workman, Tom	91
workplace services division (labor and industry dept.)	148
World Trade Center Corporation	153
Wright, Wilhelmina M.	190
Wright County	
address, county officers	239
school districts	262
Wynia, Ann	160
Y	
Yarbrough, Jack	138
Yates, Barbara	140
Yellow Medicine County	
address, county officers	239
school districts	262
Yngve, John	175
Yost, LeRoy W.	188
Young, Michael A.	188
younger citizens advisory task force	335
Yudof, Mark G.	161
Z	
Zalamea, Margarita	166
Zanders, Otis	142
Zimmerman, Lloyd	196
Zimmerman, Richard	202
zoological board	176