

# **The Minnesota Legislative Manual 1999-2000**

**Published by  
Secretary of State  
Saint Paul**



Mary Kiffmeyer

---

## MINNESOTA SECRETARY OF STATE

---

June, 1999

To the People of Minnesota:

It is my great honor and privilege to present to you this 1999-2000 edition of the Minnesota Legislative Manual. The Manual is the official directory of facts, statistics and data for State Government in Minnesota.

Through its many photographs and details of official duties, the Minnesota Legislative Manual is a powerful reminder of how we are fulfilling Abraham Lincoln's dream: that the government by, for and of the people should not perish from the Earth. As the following pages confirm, we draw upon many talented, energetic people from across Minnesota to continue the work of self-government.

Likewise, each edition of the Legislative Manual reveals something new about ourselves and our state. In the Foreword of this 1999-2000 edition, for example, I have included an excerpt of a study relating to youth attitudes toward voting and politics. The November 1998 election was marked by very high rates of participation among young voters; and many policymakers across the nation are looking to Minnesota in the hope of discovering our "secret." I urge you to read the excerpt from this study and to consider how we can make the messages of this Manual, and democracy in general, meaningful to young Minnesotans.

Again, I am very pleased to present you with this 1999-2000 edition of the Minnesota Legislative Manual, and hope that you will find it useful.

Sincerely,

Mary Kiffmeyer  
Secretary of State

# CONTENTS

<b>Chapter 1 Minnesota: The North Star State .....</b>	<b>1</b>
1998 and Beyond: Younger Voters and Our Democracy .....	2
Minnesota in Profile .....	4
Minnesota Symbols .....	4
Minnesota Chronicle .....	5
Fundamental Charters and Laws .....	13
Minnesota Constitution .....	25
Amendments Proposed to the Minnesota Constitution .....	40
United States Constitution .....	48
 <b>Chapter 2 Legislative Branch .....</b>	 <b>63</b>
The Minnesota Legislature .....	64
Members of the Senate .....	67
Members of the House of Representatives .....	67
Biographies of Legislators .....	69
Legislative District Maps .....	136
Enactment of Legislation .....	138
Legislative Standing Committees .....	139
Officers of the Senate .....	144
Officers of the House of Representatives .....	147
Legislative Commissions .....	153
Legislative-Related Functions .....	155
Capitol News Correspondents .....	158
 <b>Chapter 3 Executive Branch</b>	
<b>Constitutional Officers .....</b>	<b>161</b>
Governor .....	162
Lieutenant Governor .....	165
Secretary of State .....	167
State Auditor .....	170
State Treasurer .....	173
Attorney General .....	175
Executive Agencies .....	178
Executive Officers Since Statehood .....	178
Minnesota Vote for Governor Since 1857 .....	181
 <b>Chapter 4 Executive Branch Departments and</b>	
<b>Agencies: .....</b>	<b>187</b>
State Executive Departments .....	188
Minnesota Educational Institutions .....	208
Boards, Commissions and Other Agencies .....	212

<b>Chapter 5 Judicial Branch .....</b>	<b>231</b>
Judiciary in Minnesota .....	232
Supreme Court .....	232
Court of Appeals .....	234
District Court .....	238
Administrative Agencies .....	257
 <b>Chapter 6 Local Administration .....</b>	 <b>259</b>
Counties in Minnesota .....	260
Metropolitan Council .....	289
Regional Development Commissions .....	290
Cities in Minnesota .....	291
Townships in Minnesota .....	304
School Districts in Minnesota .....	304
 <b>Chapter 7 Federal Government .....</b>	 <b>313</b>
Minnesota Congressional District Maps .....	314
Minnesota Senators .....	316
Minnesota Representatives .....	317
Minnesotans in Congress since Statehood .....	319
President of the United States .....	323
Vice President .....	324
Minnesota Vote for President since 1860 .....	324
Federal Courts .....	327
Minnesotans on the Supreme Court .....	329
 <b>Chapter 8 Elections .....</b>	 <b>331</b>
1998 State General Election Voter Turnout Map .....	332
Minnesota Voter Turnout by County .....	333
Special Elections .....	334
Primary Election Returns for 1998 .....	342
General Election Returns for 1998 .....	370
 <b>Appendix .....</b>	 <b>525</b>
Rules of the Senate .....	526
Rules of the House of Representatives .....	536
Joint Rules of the House and Senate .....	548

## Index

Photos in this manual by permission of the sources listed, all rights reserved. Information compiled January 1 - April 15, 1999.

ISSN 1524-8038



CHAPTER ONE

MINNESOTA:  
THE NORTH STAR STATE

---

1998 and Beyond: Younger Voters and Our Democracy .....	2
Minnesota in Profile .....	4
Minnesota Symbols .....	4
Minnesota Chronicle .....	5
Fundamental Charters and Laws .....	13
Minnesota Constitution .....	25
Amendments Proposed to the Minnesota Constitution .....	41
United States Constitution .....	49



Tom Olmscheid photo

*Dan Tarnoveanu, who is supervising the restoration of the capitol cafeteria, also known as the German Rathskellars, applies the base layer of paint to a stencil.*

## 1998 AND BEYOND: YOUNGER VOTERS AND OUR DEMOCRACY

*Forward and Epilogue by Secretary of State Mary Kiffmeyer*

*Much of the story in the 1998 General Election has centered around the unexpectedly high rates of participation by young voters. Of the 2.1 million Minnesotans participating in the 1998 election, over 332,000 registered to vote on Election Day; and a substantial number of these same-day registrants were young, first time voters.*

*Understanding how and why young people decide to vote is vitally important. Younger voters are an essential part of -- and will one day manage -- the democracy we cherish. Likewise, it is part of our responsibility as parents, educators, public officials, citizens and candidates to effectively communicate the values of participatory democracy to the young. Quite simply, if this or any generation falters on this obligation, our government -- "by, for and of the people" -- will be placed at risk.*

*The National Association of Secretaries of State commissioned from the Tarrance Group an in-depth study of youth attitudes and opinions on voting. The study - entitled "The New Millennium Project: American Youth Attitudes on Politics, Citizenship, Government and Voting - contains a number of insights and observations that are relevant to our experience in Minnesota. In the hopes that those who use and enjoy the 1999-2000 Legislative Manual will turn their attention to our collective responsibility, as Americans, to communicate the values of democracy, I have excerpted below a portion of the 88 page report. These are matters that should concern each of us.*

**Political Socialization:** *Without guidance from schools and parents, youth have little exposure to politics. At the most basic level, youth see few practical reasons to participate in politics - they do not see examples of how young people can influence the political process and cannot articulate concrete ways in which government policies affect them. Further, young people say that politicians rarely make appeals to them - no one asks for their support in ways that resonate. Often, young people doubt that their one vote will make a difference to the election or to anything in their own lives. As one young non-voter said, "I kind of feel alienated from {politics} and I think that's kind of the consensus... I'm too young to be involved in anything... plus, I have my own life. And politics is for old men - why get involved?" (Salt Lake City - Non-college, Non-voter).*

**The Family:** *Voter turnout has fallen among adults as well as among youth, and this change has affected young people. Most important among the findings in this study, youth today are just as likely to learn not to participate from their parents as they are to learn to participate. Overall, 42% of all the young people surveyed report that their mother and father vote in every election, and another quarter (25%) say their parents vote in most elections. As noted previously, the incidence of youth engaging in political discussion is less common - only one fifth (21%) of all respondents say they talk often with their parents about politics, while another third (33%) say they talk about politics with their parents sometimes. Nearly half (49%) say they do not talk often or never talk to their parents about politics.*

*Young people who grow up with parents who vote are far more likely to become voters themselves. This is one of the strongest predictors of youth voting, especially when we consider the high correlation between a parent's education attainment and their children's education attainment. Among the 18 to 24-year-olds surveyed, nearly half (48%) of those whose parents vote in every election report that they turned out to vote in 1998, as did 40% of those who say their parents vote in most elections. In contrast, only 20% of young people whose parents vote only in important elections or less often themselves reported voting in November 1998. Similarly, political discussion in the home has a significant effect on young people's propensity to vote. Half of those who often talk to their parents about politics said they voted in 1998, compared to one quarter (26%) of those who talk to their parents about politics infrequently or never.*

**Community engagement makes a difference in both youth and parental political participation levels. Specifically, religiosity has a strong impact on the political engagement of both parents and youth.** Overall, 39% of voting-age youth attend services at least once a week. In regression analysis, along with education, age and parental voting behavior, attending religious services at least once a week is one of the strongest predictors of whether a young person votes.

*Young people of voting age who attend religious services every week are also more likely to talk to their parents about politics (25% talk to their parents about politics often, 39% talk sometimes; 37% talk rarely or never) than their less religious counterparts (21% of those who attend services less frequently than once a week talk often, 32% talk sometimes; 47% talk rarely or never).*

*The relationship between religiosity and engagement extends beyond voting to other aspects of civic activity, such as volunteering - 73% of 18 to 24-year-olds who attend religious services every week have volunteered with a community or religious organization in the past few years, compared to 40% of those who attend religious services less frequently. The same is true for high school age youth - 70% of every religiously devoted teens have volunteered, compared to 50% of less religiously devoted teens.*

**The School:** As institutions, schools have enormous impact on youth political socialization. As discussed above, educational attainment has a marked impact on young people's orientation toward political participation - college students, young people with at least some college education, and college graduates are much more likely to be registered and to vote than those with lower levels of education, and are much more likely to have engaged in political activities beyond voting. It is clear that the college experience is strongly related to political participation. However, because a significant share of American youth do not graduate from college, political education and socialization must start earlier.

*Our focus group research suggests that young people have an interest in elementary and middle schools playing a more pronounced role in teaching students about politics. According to young people, schools fall short in educating students about politics and their stake in the political process. Thus, young people who leave high school and do not continue on to college are left with a vision of politics and government as completely removed from their lives. One respondent in the Salt Lake City non-college, non-voter group said, "It's just a bunch of old guys talking about the country and stuff like that."*

**Efficacy:** Feelings of efficacy - the idea that voting makes a difference - divides young voters and non-voters. Young non-voters show low levels of efficacy, while voters have internalized the sense that every vote makes a difference. Without parental direction, effective school-based education, or evidence that young people have a role to play or benefits to derive from political participation, young non-voters demonstrate low levels of political efficacy. Said one non-voter "I don't have any idea how you would change {policies}. Tell me, how can I change it? I might be willing to do something if I would know how to have an impact on it." (Salt Lake City - Non-college, Non-voter). As another respondent articulated, I just feel like it's not going to matter what I say anyway. I'm just one person." (Baltimore - Non-college, Non-voter).

*Our reply to young voters who feel alienated from our democracy is simple and straightforward: "We need your energy and industry, and yet, as a result of your participation in the process, you can change the outcome of events." The returns of the 1998 election make this point very clear. The poet and patriot Nathan Everett Hale said it best - capturing both the duty of this generation, and our message to the next - when he remarked: "I am only one, but I am one. I can't do everything, but I can do something. And I won't refuse to do the something that I can do just because I can't do everything." I hope that the readers of this manual will focus anew on the "something" that they can do to promote and preserve democracy.*

## MINNESOTA IN PROFILE

**Name:** *Derived from the Dakota word Minisota meaning "sky tinted waters."*

**Organized as territory:** March 3, 1849.

**Entered union:** May 11, 1858 (32nd state).

**Motto:** *L'Etoile du Nord (The North Star).*

**Song:** "Hail! Minnesota."

**Area:** 84,068 square miles (12th largest state).

**Land area:** 79,289 square miles.

**Inland waters:** 4,779 square miles.

**Width:** 385 miles.

**Length:** 405 miles, extending from 43° 30' to 49° 23' 4".

**Population:** 4,735,830 (1997 estimates - 20th largest state).

**Density per square mile:** 59.73.

**Largest cities:** Minneapolis 362,090; St. Paul 269,636; Bloomington 87,370; Duluth 85,225; and Rochester 78,276.

**Percent urban population:** 71.9%.

**Percent rural population:** 28.1%.

**Total income per capita:** \$26,295.

**Average mean altitude:** 1,200 feet.

**Highest point:** Eagle Mountain (Cook County), 2,301 feet.

**Lowest point:** Surface of Lake Superior, 602 feet.

**Major river systems:** Mississippi, Minnesota, and Red River of the North; Minnesota water flows in three directions: north to Hudson Bay, east to the Atlantic Ocean, and south to the Gulf of Mexico; no water flows into the state.

**Number of lakes:** 15,291 larger than 10 acres.

**Largest lake:** Red Lake (451 square miles).

*Source: State Demographer's Office, MN Planning.*

Climate	1998	30 Year Average
Annual precipitation:	33.41 inches	28.32 inches.
Annual snowfall:	36.2 inches	56.9 inches.
January average temperature:	19.1° F.	11.8° F.
July average temperature:	72.6° F.	73.6° F.
Annual average temperature:	48.8° F.	44.9° F.
Average wind speed:	N/A	10.5 MPH
Growing season:	163 days	159 days

*Source: Twin Cities Climatological Review of 1998. National Weather Service, Chanhassen, Minnesota; 1999.*

## MINNESOTA SYMBOLS

### State Flag

*The present state flag was adopted by the 1957 legislature. Pictured in the center of the flag is the state seal. Three dates are woven into a flowered wreath: 1858, the statehood year; 1819, the year Fort Snelling was established; and 1893, the year the original flag was adopted.*

### State Seal

*The Great Seal of the State of Minnesota is the insignia which the secretary of state affixes to government papers and documents to make them official.*

*A seal for the territory of Minnesota was adopted in 1849 and approved by Governor Alexander Ramsey and the territorial legislature. When Minnesota became a state on May 11, 1858, there was no official state seal and according to law no official act could be undertaken without it.*

*The territorial seal was used as a state seal until a new design was adopted by Governor Sibley. When the legislature did not approve Governor Sibley's design, he made some changes including changing the original Latin motto to French: Etoile du Nord, thereby making Minnesota the North Star State. In 1861, after three years of use, the legislature adopted the changed design*

*making it the official state seal. In 1983, the legislature resolved some inconsistencies in the design that had occurred through the years.*

**State Tree**

*The red (Pinus resinosa) or Norway pine became the official state tree in 1953. It is a tall stately tree which reaches a height of sixty to one hundred feet. The trunk is straight and uniform and may grow to three to five feet in diameter. It is usually bare of branches for two-thirds of the way up the trunk, with the top or crown rounded.*

**State Flower**

*The pink and white lady slipper (Cypripedium reginae) or showy lady slipper was adopted as the state flower in 1902. Since 1925 this wildflower has been protected by state law.*

**State Gemstone**

*The Lake Superior agate, a quartz mineral which is basically red with white bands, was named official gemstone in 1969. It is found primarily in the red glacial drift areas of central and northeastern Minnesota.*

**State Grain**

*Wild rice (Zizania aquatica) or manomin, staple food of Minnesota's Indians for centuries, was adopted as the official state grain in 1977.*

**State Bird**

*The loon (Gavia immer) became Minnesota's state bird in 1961. It is also known as the common loon and the great northern diver. The loon is a large bird, with wing spans up to five feet and body lengths up to three feet.*

**State Fish**

*The walleye (Stizostedion vitreum) is found throughout Minnesota in lakes and rivers but is most at home in the large, clear, cool lakes of Minnesota's northern forests. It attains a weight of eighteen pounds, has flesh of the highest quality and is any angler's prize. It became the state fish in 1965.*

**State Song**

*Hail! Minnesota*

**Other State Symbols**

*In 1984, the legislature adopted the morel (Morchella esculenta) as the official state mushroom, and milk became the state drink. The blueberry muffin joined the menu as the state muffin in 1988.*

**MINNESOTA CHRONICLE**

*The following chronology is offered as an introduction to Minnesota's role in the new millennium.*

**EXPLORATION AND TERRITORY**

**1654**

*French traders Pierre Radisson and the Sieur de Groseilliers reached Wisconsin and probably Minnesota.*

**1679**

*Daniel Greysolon Dulhut (Duluth) held a council with the Dakota (Sioux) near Mille Lacs Lake.*

**1680**

*Father Louis Hennepin, after being held captive in a village of the Mille Lacs Dakota, was the first European to see the Falls of St. Anthony.*

**1689**

*On May 8, Nicholas Perrot, at Fort St. Antoine, on Lake Pepin's Wisconsin shore, laid formal claim to the surrounding country for France. He also built a fort on the Minnesota shore of the lake, near its downstream end.*

## CHAPTER ONE MINNESOTA: THE NORTH STAR STATE

### 1695-1731

*The French continued to develop forts and settlements in Minnesota such as Isle Pelee north of Red Wing in 1695, Fort L. Huillier near Mankato in 1700, Fort Beauharnois near Frontenac in 1727 and in 1731 Fort St. Pierre by International Falls and Fort St. Charles in the Northwest Angle.*

### 1745

*The Ojibwa won the decisive battle in their war with the Dakota at the Great Dakota village of Kathio on the western shore of Mille Lacs. The Ojibwa eventually drove the Dakota into southern and western Minnesota.*

### 1763

*The Treaty of Paris, following the French and Indian War, ceded French territory east of the Mississippi River to England.*

### 1784

*The North West Company became important in the fur trade after the Revolutionary War; Grand Portage was its headquarters.*

### 1797

*David Thompson, a North West Company trader, completed the mapping of the Minnesota area of the Northwest Territory.*

### 1803

*President Thomas Jefferson acquired that part of Minnesota lying south and west of the Mississippi River from the French emperor Napoleon Bonaparte in the Louisiana Purchase.*

### 1812

*The Dakota, Ojibwa and Winnebago joined the English in the War of 1812.*

### 1817

*The American Fur Company, under the leadership of John Jacob Astor, began operations in Minnesota.*

### 1818

*The Convention of 1818 with England put all of Minnesota including the Red River valley under the American flag.*

### 1819

*The United States established Fort St. Anthony (renamed Fort Snelling in 1825) to protect the confluence of the Minnesota and Mississippi Rivers.*

### 1823

*On May 10, the first steamboat arrived at Fort St. Anthony. American explorer Stephen H. Long visited the Minnesota River, the Red River, and the northern frontier.*

### 1832

*With Ojibwa guide Ozawindib, Henry R. Schoolcraft discovered the source of the Mississippi River and named it Lake Itasca.*

### 1836

*On April 20, after Michigan became a state, the territory of Wisconsin was organized to include the entire area of Minnesota. Joseph N. Nicollet began explorations in Minnesota.*

### 1837

*Governor Henry Dodge of Wisconsin signed a treaty at Fort Snelling with the Ojibwa, who agreed to cede all their pine lands on the St. Croix and its tributaries. A treaty was also signed at Washington, D.C. with representatives of the Dakota for their lands east of the Mississippi. These treaties led the way for extensive white settlements within the area of Minnesota.*

### 1838

*Franklin Steele established a claim at the Falls of St. Anthony, in what is today Minneapolis; and Pierre Parrant built a shanty and settled on the present site of the city of St. Paul, then called Pig's Eye.*

**1841**

*The Chapel of St. Paul was built and consecrated, giving the name to the future capital of the state.*

**1848**

*On August 26, after the admission of Wisconsin to the Union, the Stillwater Convention adopted measures calling for a separate territory to be named Minnesota. On October 30, Henry Hastings Sibley was elected delegate to Congress.*

**1849**

*On March 3, Congress passed the bill organizing Minnesota as a territory. Territorial officers were appointed March 19. Governor Alexander Ramsey proclaimed the organization of the territory on June 1, and the first territorial legislature assembled on September 3. On November 15, the Minnesota Historical Society was organized.*

**1850**

*The first U.S. census taken in Minnesota showed a population of 6,077.*

**1851**

*St. Paul, St. Anthony, and Stillwater were selected for the locations of the capitol, university, and penitentiary. In July and August, the treaties of Traverse des Sioux and Mendota opened a large area in southern Minnesota to white settlers.*

**1853**

*The first capitol was constructed.*

**1855**

*On January 23, the first bridge to span the main channel of the Mississippi River anywhere along its length was opened between Minneapolis and St. Anthony.*

## **EARLY STATEHOOD**

**1857**

*The process of establishing state government in Minnesota began when Congress passed the Minnesota Enabling Act on February 26. The legislature passed a bill to make St. Peter the state capital, but since the bill was stolen before it was filed with the territorial secretary of state, the move was never made. The constitutional convention assembled on July 13 with such a rift between Democrats and Republicans that two constitutions were adopted. By October 3 one constitution was agreed upon and state officers were elected. Minnesota had a population of 150,037.*

**1858**

*Minnesota became the thirty-second state on May 11. At the time of its entry Minnesota was the third largest state in land area, only Texas and California were larger.*

**1861**

*On April 14, Governor Alexander Ramsey offered President Lincoln 1,000 men making Minnesota the first state to offer troops to the Union. The first Minnesota regiment left Fort Snelling on June 22.*

**1862**

*The first railroad in Minnesota opened between Minneapolis and St. Paul. Indian discontent with the treaties that made them relinquish their lands in Minnesota to white settlers who threatened their traditional way of life and frustration with a corrupt and slow annuity system were among the causes of the Dakota War of the late summer. Several settlements in the Minnesota Valley were attacked. After 392 Indians were tried by a military commission and many of those convicted were pardoned by President Abraham Lincoln, thirty-eight Indians were hanged at Mankato on December 26.*

**1863**

*At the battle of Gettysburg on July 2, the 1st Minnesota Regiment made its famous charge and 215 of the 262 men were killed or wounded.*

## CHAPTER ONE MINNESOTA: THE NORTH STAR STATE

### 1865

*At the close of the Civil War, Minnesota troops in the Civil and Indian wars totaled 21,982. The population of Minnesota was 250,099.*

### 1867

*The legislature created the State Board of Immigration to encourage immigration to Minnesota.*

### 1869

*William W. Folwell became the first president of the University of Minnesota, some eighteen years after the institution had received its charter from the territorial legislature.*

### 1881

*The first state capitol burned and a second was built within two years on the site. Technological advances in flour milling during the 1870s helped make Minneapolis the flour milling capital of the world. From 1881-1930, Minneapolis was the nation's leading center of flour production.*

### 1883

*The Northern Pacific Railroad completed its transcontinental route from Minnesota to the Pacific.*

### 1884

*The first iron ore was shipped from Minnesota, a product of the Soudan Mine on the Vermillion Range. Six years later iron was discovered on the Mesabi Range and shipped from there beginning in 1892.*

### 1889

*St. Marys Hospital opened in Rochester, marking the birth of the Mayo Clinic.*

### 1891

*Itasca State Park, Minnesota's first state park, was established.*

### 1894

*On September 1, killer forest fires started, destroying over 400 square miles near Hinckley and Sandstone. More than 418 people died.*

### 1896

*Three-fourths of the Red Lake Indian Reservation was opened for white settlement.*

### 1898

*Minnesota supplied four regiments to serve in the Spanish-American War, the first state to respond to the president's call for volunteers.*

## TWENTIETH CENTURY

### 1900

*During the late nineteenth and early twentieth centuries, the tide of immigration into the U.S. and Minnesota swelled. Germany, Sweden, and Norway contributed most to the state's population increase with smaller migrations from other European countries, the Middle East, and China.*

### 1905

*Following twelve years of planning and construction, Minnesota's third and present state capitol was occupied. Lumber production from Minnesota sawmills peaked.*

### 1909

*President Theodore Roosevelt issued a proclamation establishing the Superior National Forest.*

### 1913

*The legislature passed the state's first workers compensation bill.*

### 1918

*During World War I, Minnesota contributed 123,325 troops.*



**1919**

*Prohibition began. A Minnesota congressman, Andrew J. Volstead, authored the enforcement legislation (repealed in 1933). The Minnesota legislature ratified the woman suffrage amendment to the U.S. Constitution on September 8.*

**1920**

*The state trunk highway system was created by passage of the Babcock Good Roads Amendment, named after the state highway commissioner.*

**1927**

*On May 20-21, Charles A. Lindbergh of Little Falls made his trans-Atlantic flight from New York to Paris.*

**1930**

*Minnesotan Frank B. Kellogg, serving as U.S. secretary of state, was awarded the Nobel Peace Prize for his work on the Kellogg-Briand Peace Pact signed in Paris in 1928. Floyd B. Olson was elected the first Farmer-Labor governor of Minnesota. The state had a population of 2,563,953.*

**1931**

*Sinclair Lewis from Sauk Centre won the Nobel Prize for literature.*

**1932**

*Because of failure to redistrict the state, Minnesota's nine congressional representatives were elected at large. The next year the legislature passed a reapportionment act dividing the state into nine districts.*

**1933-34**

*As the depression worsened, federal and state programs were implemented to assist the unemployed and the state's farmers. The nation's first modern sit-down strike occurred in Austin.*

**1937**

*Establishment of the Pipestone National Monument protected the sacred Indian quarry near Pipestone.*

**1941**

*The Minnesota National Guard and the Naval Reserve were ordered to duty with the armed forces in World War II. The great wartime demand for military equipment led to the production by Minnesota iron mines of 83,960,822 tons of ore in 1943, the largest single tonnage up to that time.*

**1944**

*A special session of the legislature allowed Minnesotans in the armed forces to vote. The Democratic and Farmer-Labor parties merged to form the Minnesota Democratic-Farmer-Labor Party.*

**1947**

*Engineering Research Associates, Inc. designed the ATLAS, the beginning of Minnesota's computer industry.*

**1948**

*The value of manufactured products exceeded cash farm receipts in the state for the first time.*

**1950**

*The state population was 2,982,483.*

**1951**

*The state produced a new record of 89,564,932 tons of iron, 82 percent of the nation's total output.*

**1956**

*Reserve Mining Company's E. W. Davis Works opened at Silver Bay, inaugurating large-scale production of taconite in Minnesota.*

## CHAPTER ONE MINNESOTA: THE NORTH STAR STATE

**1958**

*Grand Portage National Monument was established to protect one of the nation's foremost inland centers of 18th and 19th century fur trading.*

**1959**

*Transoceanic trade began with the opening of the St. Lawrence Seaway which made Duluth accessible to ocean vessels.*

**1963**

*After the closest race for governor in the state's history, Karl F. Rolvaag was declared the winner over Elmer L. Andersen by ninety-one votes and sworn in on March 25, after four months of recounts.*

**1965**

*Hubert H. Humphrey became the first Minnesotan to win election to national executive office when he was sworn in as vice-president on January 20.*

**1967**

*The legislature created the nation's first department of human rights.*

**1968**

*Vice President Hubert Humphrey became the first Minnesotan to be nominated by a major political party for president of the United States, but lost to Richard Nixon in a close election.*

**1969**

*Warren Burger of St. Paul became chief justice of the United States Supreme Court. In 1970, Harry Blackmun of Rochester was appointed to the court.*

**1970**

*Voyageurs National Park was authorized. The state population was 3,805,069.*

**1972**

*The DFL gained control of the legislature, the first time since 1859 that the Democrats had a majority in both houses. The 1973 legislature repealed a sixty year old law providing for the nonpartisan election of legislators and restored party designation.*

**1977**

*Rosalie Wahl became the first woman to serve on the state Supreme Court.*

**1978**

*An era in Minnesota politics ended with the death of Hubert Humphrey. Independent-Republicans captured both U.S. Senate seats and the governorship.*

**1980**

*The state population was 4,077,148. The state's greatest influx of immigrants since displaced persons arrived after the end of World War II came in the late 1970s and early 1980s: 26,000 southeast Asians settled in Minnesota. State revenue shortfalls forced several regular and special sessions to consider budget cuts.*

**1982**

*National recession severely impacted mining, manufacturing, and agriculture throughout the state.*

*Rudy Perpich became the first non-consecutive term governor and Marlene Johnson became the first woman elected lieutenant governor.*

*Post-census redistricting again resolved by the federal courts.*

*The state constitution was amended, allowing the creation of the state Court of Appeals.*

**1983**

*Farm foreclosures accelerated across Minnesota as land values fell.*

**1984**

*Native son Walter Mondale won the Democratic presidential nomination and carried Minnesota.*

*The Independent-Republican party gained control of the House after 12 years.*

**1986**

*The state economy began to rebound, accompanied by massive growth in the service industry. Control of the House returned to the Democratic-Farmer-Labor party.*

**1987**

*A special session convened to assist Dayton-Hudson and other Minnesota corporations in warding off hostile takeovers.*

*The Minnesota Twins won the World Series.*

**1988**

*Record breaking drought gripped Minnesota.*

*An amendment to establish an environmental trust fund passed by a 77.41 percent margin, the third greatest margin this century. The voters approved an amendment allowing the legislature to authorize a state lottery.*

**1989**

*The Pillsbury Company was acquired by Grand Metropolitan PLC, a British food industry conglomerate.*

*The Berlin wall was torn down as Germany moved toward reunification.*

**1990**

*The state population was 4,379,099, an increase of 7.3 percent from 1980, making Minnesota the fastest growing state in the region.*

*Iraq invaded Kuwait on August 2nd; Minnesota reserve units mobilized.*

*The Minnesota Judicial Center opened.*

*In a dramatic sequence of events, Arne Carlson replaced Independent-Republican nominee Jon Grunseth on the state general election ballot and defeated Rudy Perpich's bid for an unprecedented third four-year term as governor.*

*The Minnesota Supreme Court became the first state supreme court in the nation to have a majority of women seated as justices following the appointment of Appeals Court Judge Sandra Gardebring.*

*Mikhail Gorbachev, president of the U.S.S.R., and his wife Raisa visit Minnesota on June 3rd, meeting with business and civic leaders and ordinary people. Although the weather is cold and raw, their routes through the Twin Cities area were lined with thousands of enthusiastic Minnesotans hopeful of world peace.*

**1991**

*Minnesota's economy followed the nation's into recession.*

*Allied forces in Operation Desert Storm defeated Iraqi troops and liberated Kuwait. Approximately 11,100 Minnesotans served in the Persian Gulf theater.*

*The dissolution of the Union of Soviet Socialist Republics marked the end of the cold war that had dominated state and national politics since 1947.*

*Casino gambling transformed life in and around Minnesota's reservations.*

*The Minnesota Twins won their second world championship in five years.*

*Continued diversification of Minnesota's economy encouraged development of smaller, newer*

## CHAPTER ONE MINNESOTA: THE NORTH STAR STATE

*techno-manufacturing companies over heavy industry and defense contractors in the state economy.*

*In what has become a tradition, post-census redistricting was again thrown into the state and federal courts for resolution.*

### 1992

*Minnesota's first presidential primary election since 1956 was held April 7.*

*Responding to escalating medical care costs, the MinnesotaCare cost containment and funding program was enacted.*

*The country's largest indoor shopping and entertainment complex, the Mall of America, opened in Bloomington in August. The new Minnesota History Center opened in October.*

*Bill Clinton became the nation's first post-World War II, "baby boom generation" president. Alan Page became the first African-American justice elected to the state supreme court. Dee Long became the first woman to serve as Speaker of the House.*

### 1993

*Minnesota teacher Ann Bancroft became the first woman to reach both of the earth's poles over land.*

*Minnesota lost major league hockey when the North Stars move to Dallas.*

*A record 54 women were sworn in as members of the legislature.*

*Spring snow melt and frequent rains produced record flooding throughout the southern portion of the state and upper Midwest generally, leading to massive crop losses, property damage and the disruption of transportation.*

*Sharon Sayles Belton was elected mayor of Minneapolis, the first woman and the first African-American to preside over the state's largest city.*

*Congress ratified the North American Free Trade Agreement (NAFTA), providing for unrestricted trade between Canada, Mexico, and the United States.*

### 1994

*Following lengthy and passionate debate, the legislature approved the long term storage of high-level radioactive waste in dry casks at the Prairie Island nuclear generating plant near Red Wing.*

*South Africa held its first free elections in the post-apartheid era. Minnesota Secretary of State Joan Grove served as a member of the United Nations Observer Mission to monitor the election.*

### 1995

*The Women's Final Four basketball tournament was held in Minneapolis.*

### 1996

*A new record low temperature for the state was established at 9:10 a.m., February 2 when the mercury bottomed out at -60° (F) in the City of Tower, St. Louis County.*

### 1997

*The state and national economies continued to set new highs as the Dow Jones stock average broke 7,000. Minnesota's unemployment rate remained steady at less than 3%, and use of state public assistance programs declined by 17%. The state treasury posted a record breaking 2.3 billion dollar surplus fueled by higher than expected tax revenues and state budget cuts.*

*The University of Minnesota's Golden Gophers men's basketball team won the Big Ten championship and went on to compete in the NCAA Final Four basketball tournament.*

*Sixty years of federally guaranteed "safety net" social protections' were reversed beginning April 1 when Title IV of the Social Security Act, otherwise known as the Aid to Families with*

*Dependent Children program, became a time-limited, fixed appropriation program.*

*Severe winter storms and snowfalls led to record breaking spring floods along Minnesota's major river systems. Red River and Minnesota River valley communities were especially hard hit.*

#### **1998**

*Minnesota won a major victory when the tobacco industry agreed to a four billion dollar settlement to reimburse the state for the cost of medical treatment provided to smokers.*

*Former Brooklyn Park mayor Jesse Ventura was elected governor, defeating both the Democratic-Farmer-Labor candidate, Attorney General Hubert H. (Skip) Humphrey III, and the Republican candidate, St. Paul mayor Norm Coleman. The Reform Party candidate and former professional wrestler became the first "third party" governor since 1936.*

*The Republican Party assumed control of the House of Representatives after 12 years of minority party status.*

*1998 was the third warmest year in Minnesota since climatological records were kept.*

*The Minnesota Vikings came within seconds of reaching the Super Bowl.*

#### **1999**

*The unprecedented peacetime economic boom continued to prevail in the nation and state. The Dow Jones industrial average hit 10,000 at 8:50:50 CST, March 16. Unemployment remained below 2.2%, and the state's treasury showed a 4.5 billion dollar surplus.*

## **FUNDAMENTAL CHARTERS AND LAWS**

*This section includes six fundamental charters and laws which affect the state of Minnesota.*

### **MINNESOTA UNDER FOUR NATIONS**

*The land area of Minnesota has been under the governments of four nations: France, Spain, England and the United States. The early territorial claims of France, Spain and England were vague and overlapping. Formal government was nonexistent.*

*Formal dominion over this area was probably first expressed by the French when the Sieur de Lussou, in a picturesque ceremony held at the Sault de Ste. Marie in 1671, claimed for France the vast northwest area of North America.*

*However, British dominion over northeastern Minnesota appears to have provided the first written constitution nominally in effect. The Quebec Act of 1774 made Minnesota a part of the province of Quebec. England's claim to this area was not exclusive as Virginia maintained a claim to the same area under its colonial charter of 1609.*

*The portion of Minnesota's land area east of the Mississippi River came under the jurisdiction of the United States by the treaty of peace between England and the United States in 1783. Four years later, under the Ordinance of 1787, the first genuine government was extended to this area, and the Minnesota country began its march to statehood.*

### **THE NORTHWEST ORDINANCE OF 1787**

*One of the great charters in Minnesota history is the Northwest Ordinance passed by the Congress of the Confederation on July 13, 1787. The Ordinance of 1787 was made possible when several states, including Massachusetts, New York, Virginia and Connecticut released their claims to the land area west of the Appalachian Mountains extending to the Mississippi River. This area became known as the Northwest Territory.*

*The Ordinance of 1787 followed the fundamentals of Thomas Jefferson's Ordinance of 1784 and established a government over the Northwest Territory and gave impetus to westward expansion. This outstanding governmental document gave first national recognition to the Bill of Rights, abolished primogeniture, provided for the encouragement of education, prohibited slavery, and established the principle that new states should be admitted to the federal government on equal footing with the original states.*

## CHAPTER ONE MINNESOTA: THE NORTH STAR STATE

*The full effect of the Northwest Ordinance upon Minnesota law has yet to be determined. For example, the question of whether common law in Minnesota dates from the revolution or from the Ordinance of 1787 has been left open by decisions of the Minnesota courts.*

*The ordinance provided for the formation out of the Northwest Territory of not less than three nor more than five states. The states were to be admitted to the federal government on an equal footing with the original states.*

*By May of 1848 five states had been formed out of the Northwest Territory: Ohio, Indiana, Illinois, Michigan and Wisconsin.*

*The state of Wisconsin was organized out of the territory of Wisconsin, the last remnant of the Northwest Territory. Although in 1848 the territory of Wisconsin extended to the Mississippi River, the state of Wisconsin voluntarily limited its western boundary to the St. Croix River. This boundary limitation by the state of Wisconsin left the land area between the St. Croix and the Mississippi available for eventual inclusion in the state of Minnesota.*

*The state of Minnesota can trace much of its fundamental governmental principles, and a substantial portion of its territory, back to the Northwest Ordinance of 1787.*

### **NORTHWEST ORDINANCE 1787 ACT OF CONGRESS, JULY 13, 1787**

*An Ordinance for the government of the territory of the United States northwest of the river Ohio.*

*1. Be it ordained by the United States, in Congress assembled, That the said territory, for the purpose of temporary government, be one district, subject, however, to be divided into two districts, as future circumstances may, in the opinion of Congress, make it expedient.*

*2. Be it ordained by the authority aforesaid, That the estates both of resident and non-resident proprietors in the said territory, dying intestate, shall descend to, and be distributed among, their children and the descendants of a deceased child in equal parts, the descendants of a deceased child or grandchild to take the share of their deceased parent in equal parts among them; and where there shall be no children or descendants, then in equal parts to the next of kin, in equal degree; and among collaterals, the children of a deceased brother or sister of the intestate shall have, in equal parts among them, their deceased parent's share; and there shall, in no case, be a distinction between kindred of the whole and half blood; saving in all cases to the widow of the intestate her third part of the real estate for life, and one-third part of the personal estate; and this law, relative to descents and dower, shall remain in full force until altered by the Legislature of the district. And until the Governor and judges shall adopt laws, as hereinafter mentioned, estates in the said territory may be devised or bequeathed by wills in writing, signed and sealed by him or her in whom the estate may be, (being of full age), and attested by three witnesses; and real estates may be conveyed by lease and release, or bargain and sale, signed, sealed, and delivered by the person, being of full age, in whom the estate may be, and attested by two witnesses, provided such wills be duly proved, and such conveyances be acknowledged, or the execution thereof duly proved, and be recorded within one year after proper magistrates, courts, and registers, shall be appointed for that purpose; and personal property may be transferred by delivery, saving, however, to the French and Canadian inhabitants, and other settlers of the Kaskaskies, Saint Vincents, and the neighboring villages, who have heretofore professed themselves citizens of Virginia, their laws and customs now in force among them, relative to the descent and conveyance of property.*

*3. Be it ordained by the authority aforesaid, That there shall be appointed, from time to time, by Congress, a Governor, whose commission shall continue in force for the term of three years, unless sooner revoked by Congress; he shall reside in the district, and have a freehold estate therein, in 1,000 acres of land, while in the exercise of his office.*

*4. There shall be appointed from time to time, by Congress, a Secretary, whose commission shall continue in force for four years, unless sooner revoked; he shall reside in the district, and have a freehold estate therein, in five hundred acres of land, while in the exercise of his office. It shall be his duty to keep and preserve the Acts and laws passed by the Legislature, and the public records of the district, and the proceedings of the Governor in his executive department, and transmit authentic copies of such Acts and proceedings every six months, to the Secretary*

of Congress. There shall also be appointed a court, to consist of three judges, any two of whom to form a court, who shall have a common law jurisdiction, and reside in the district, and have each therein a freehold estate in five hundred acres of land, while in the exercise of their offices; and their commission shall continue in force during good behavior.

5. The Governor and judges, or a majority of them, shall adopt and publish in the district such laws of the original States, criminal and civil, as may be necessary, and best suited to the circumstances of the district, and report them to Congress from time to time, which laws shall be in force in the district until the organization of the General Assembly therein, unless disapproved of by Congress; but afterwards the Legislature shall have authority to alter them as they shall think fit.

6. The Governor, for the time being, shall be commander-in-chief of the militia, appoint and commission all officers in the same below the rank of general officers; all general officers shall be appointed and commissioned by Congress.

7. Previous to the organization of the general assembly, the Governor shall appoint such magistrates, and other civil officers, in each county or township, as he shall find necessary for the preservation of the peace and good order in the same. After the General Assembly shall be organized the powers and duties of magistrates and other civil officers shall be regulated and defined by the said assembly; but all magistrates and other civil officers, not herein otherwise directed, shall, during the continuance of this temporary government, be appointed by the Governor.

8. For the prevention of crimes and injuries, the laws to be adopted or made shall have force in all parts of the district, and for the execution of process, criminal and civil, the Governor shall make proper divisions thereof; and he shall proceed, from time to time, as circumstances may require, to lay out the parts of the district in which the Indian titles shall have been extinguished, into counties and townships, subject, however, to such alterations as may thereafter be made by the Legislature.

9. So soon as there shall be five thousand free male inhabitants, of full age, in the district, upon giving proof thereof to the Governor, they shall receive authority, with the time and place, to elect Representatives from their counties or townships, to represent them in the General Assembly: Provided, that for every five hundred free male inhabitants there shall be one Representative, and soon, progressively, with the number of free male inhabitants, shall the right of representation increase, until the number of Representatives shall amount to twenty-five; after which the number and proportion of Representatives shall be regulated by the Legislature: Provided, that no person be eligible or qualified to act as a Representative, unless he shall have been a citizen of one of the United States three years, and be a resident in the district, or unless he shall have resided in the district three years; and, in either case, shall likewise hold in his own right, in fee simple, two hundred acres of land within the same: Provided also, that a freehold in fifty acres of land in the district, having been a citizen of one of the States, and being resident in the district, or the like freehold and two years' residence in the district, shall be necessary to qualify a man as an elector of a Representative.

10. The Representatives thus elected shall serve for the term of two years; and in case of the death of a Representative, or removal from office, the Governor shall issue a writ to the county or township, for which he was a member, to elect another in his stead, to serve for the residue of the term.

11. The General Assembly, or Legislature, shall consist of the Governor, Legislative Council, and a House of Representatives. The Legislative Council shall consist of five members, to continue in office five years, unless sooner removed by Congress; any three of whom to be a quorum; and the members of the council shall be nominated and appointed in the following manner, to wit: As soon as Representatives shall be elected the Governor shall appoint a time and place for them to meet together, and when met they shall nominate ten persons, resident in the district, and each possessed of a freehold in five hundred acres of land, and return their names to Congress, five of whom Congress shall appoint and commission to serve as aforesaid; and whenever a vacancy shall happen in the Council, by death or removal from office, the House of Representatives shall nominate two persons, qualified as aforesaid, for each vacancy, and return their names to Congress, one of whom Congress shall appoint and commission for the residue of the term; and every five years, four months at least before the expiration of the time of service of the members of the Council, the said House shall nominate ten persons,

## CHAPTER ONE MINNESOTA: THE NORTH STAR STATE

*qualified as aforesaid, and return their names to Congress, five of whom Congress shall appoint and commission to serve as members of the Council five years, unless sooner removed. And the Governor, Legislative Council, and House of Representatives shall have authority to make laws in all cases for the good government of the district, not repugnant to the principles and articles in this Ordinance established and declared. And all bills, having passed by a majority in the House, and by a majority in the Council, shall be referred to the Governor for his assent; but no bill or legislative Act whatever shall be of any force without his assent. The Governor shall have power to convene, prorogue, and dissolve the General Assembly when, in his opinion, it shall be expedient.*

*12. The Governor, judges, Legislative Council, Secretary, and such other officers as Congress shall appoint in the district, shall take an oath or affirmation of fidelity, and of office; the Governor before the President of Congress, and all other officers before the Governor. As soon as a legislature shall be formed in the district, the Council and House assembled, in one room, shall have authority, by joint ballot, to elect a delegate to Congress, who shall have a seat in Congress, with a right of debating, but not of voting, during this temporary government.*

*13. And for extending the fundamental principles of civil and religious liberty, which form the basis whereon these republics, their laws and Constitutions, are erected; to fix and establish those principles as the basis of all laws, Constitutions, and governments, which forever hereafter shall be formed in the said territory; to provide, also, for the establishment of States, and permanent government therein, and for their admission to a share in the federal councils on an equal footing with the original States, at as early periods as may be consistent with the general interest.*

*14. It is hereby ordained and declared, by the authority aforesaid, that the following articles shall be considered as articles of compact, between the original States and the people and States in the said territory, and forever remain unalterable, unless by common consent, to wit:*

**Article I.** *No person demeaning himself in a peaceable and orderly manner shall ever be molested on account of his mode of worship, or religious sentiments in the said territories.*

**Art. II.** *The inhabitants of the said territory shall always be entitled to the benefits of the writs of habeas corpus, and of the trial by jury; of a proportionate representation of the people in the Legislature, and of judicial proceedings according to the course of the common law. All persons shall be bailable, unless for capital offenses, where the proof shall be evident or the presumption great. All fines shall be moderate, and no cruel or unusual punishments shall be inflicted. No man shall be deprived of his liberty or property, but by the judgment of his peers, or the law of the land, and should the public exigencies make it necessary, for the common preservation, to take any person's property, or to demand his particular services, full compensation shall be made for the same. And, in the just preservation of rights and property, it is understood and declared that no law ought ever to be made or have force in the said territory, that shall, in any manner whatever, interfere with or affect private contracts, or engagements bona fide and without fraud previously formed.*

**Art. III.** *Religion, morality, and knowledge being necessary to good government and the happiness of mankind, schools and the means of education shall forever be encouraged. The utmost good faith shall always be observed towards the Indians; their lands and property shall never be taken from them without their consent; and in their property, rights, and liberty they never shall be invaded or disturbed, unless in just and lawful wars authorized by Congress; but laws founded in justice and humanity shall, from time to time, be made, for preventing wrongs being done to them, and for preserving peace and friendship with them.*

**Art. IV.** *The said territory, and the States which may be formed therein, shall forever remain a part of this Confederacy of the United States of America, subject to the Articles of Confederation, and to such alterations therein as shall be constitutionally made; and to all the Acts and Ordinances of the United States in Congress assembled, conformable thereto. The inhabitants and settlers in the said territory shall be subject to pay a part of the federal debts, contracted, or to be contracted, and a proportional part of the expenses of government, to be apportioned on them by Congress, according to the same common rule and measure by which apportionments thereof shall be made on the other States; and the taxes for paying their proportion shall be laid and levied by the authority and direction of the Legislatures of the district, or districts, or new States, as in the original States, within the time agreed upon by the United States in Congress assembled. The Legislatures of those districts, or new States, shall never interfere with the*



*primary disposal of the soil by the United States in Congress assembled, nor with any regulations Congress may find necessary for securing the title in such soil to the bona fide purchasers. No tax shall be imposed on lands the property of the United States; and in no case shall nonresident proprietors be taxed higher than residents. The navigable waters leading into the Mississippi and Saint Lawrence, and the carrying places between the same, shall be common highways, and forever free, as well to the inhabitants of the said territory as to the citizens of the United States, and those of any other States that may be admitted into the Confederacy, without any tax, impost, or duty therefor.*

**Art. V.** *There shall be formed in the said territory not less than three nor more than five States; and the boundaries of the States, as soon as Virginia shall alter her Act of cession, and consent to the same, shall become fixed and established as follows, to wit: The western State, in the said territory, shall be bounded by the Mississippi, the Ohio, and the Wabash rivers; a direct line drawn from the Wabash and Post Vincents, due north, to the territorial line between the United States and Canada; and by the said territorial line to the Lake of the Woods and Mississippi. The middle States shall be bounded by the said direct line, the Wabash from Post Vincents to the Ohio, by the Ohio, by a direct line drawn due north from the mouth of the Great Miami to the said territorial line, and by the said territorial line. The eastern State shall be bounded by the last mentioned direct line, the Ohio, Pennsylvania, and the said territorial line: Provided, however, and it is further understood and declared, that the boundaries of these three States, shall be subject so far to be altered, that, if Congress shall hereafter find it expedient, they shall have authority to form one or two States in that part of the said territory which lies north of an east and west line drawn through the southerly bend or extreme of Lake Michigan. And whenever any of the said States shall have sixty thousand free inhabitants therein, such State shall be admitted, by its delegates, into the Congress of the United States, on an equal footing with the original States, in all respects whatever; and shall be at liberty to form a permanent Constitution and State government: Provided, the Constitution and government, so to be formed, shall be republican, and in conformity to the principles contained in these Articles, and, so far as it can be consistent with the general interest of the Confederacy, such admission shall be allowed at an earlier period, and when there may be a less number of free inhabitants in the State than sixty thousand.*

**Art. VI.** *There shall be neither slavery nor involuntary servitude in the said territory, otherwise than in the punishment of crimes, whereof the party shall have been duly convicted: Provided always, that any person escaping into the same, from whom labor or service is lawfully claimed in any one of the original States, such fugitive may be lawfully reclaimed, and conveyed to the person claiming his or her labor or service as aforesaid.*

*Be it ordained by the authority aforesaid, That the resolutions of the 23rd of April, 1784, relative to the subject of this Ordinance, be, and the same are hereby, repealed, and declared null and void.*

*Done by the United States, in Congress assembled, the 13th day of July, in the year of our Lord 1787, and of their sovereignty and independence the 12th.*

## **THE ORGANIC ACT OF 1849**

*The organic act was passed by Congress on March 3, 1849, to provide for the territorial government of Minnesota. The boundaries of the territory of Minnesota were Canada on the north, Wisconsin on the east, Iowa on the south and the Missouri and White Earth rivers on the west.*

*The movement to create a territorial government arose from the necessity for formal government in the land area remaining after formation of the states of Wisconsin and Iowa.*

*The formation of the state of Iowa in 1846 left Minnesota's land area west of the Mississippi without territorial government. The triangular area between the St. Croix River and the Mississippi River was left without territorial government when the state of Wisconsin was admitted to the Union in 1848. By 1848 the land area from the St. Croix River west to the Missouri and White Earth Rivers was without territorial government, a veritable "no man's land." Consequently, when Henry H. Sibley was elected delegate to Congress from this area, he worked with Senator Stephen A. Douglas, chairman of the senate committee on territories, to bring about passage of an organic act for the establishment of territorial government for Minnesota.*

## CHAPTER ONE MINNESOTA: THE NORTH STAR STATE

*The organic act provided for a governor, secretary, judicial system, legislative assembly, and a delegate to Congress. Legislators and the delegate to Congress were elected; all other officers were appointive.*

*The legislative assembly consisted of two houses, a council composed of nine members and a house of representatives with eighteen members. The first session of the legislature convened on September 3, 1849, in the Central House at the corner of Bench and Minnesota Streets in St. Paul. Since that time St. Paul has been the capital of Minnesota.*

*In 1857 a bill was introduced in the territorial legislative assembly to have the capital removed from St. Paul to St. Peter. This action was promoted by the east and west boundary group which contended that the boundary for the state of Minnesota should extend from Wisconsin west to the Missouri River, with a northern boundary just north of St. Paul.*

*Although this bill passed both houses of the legislative assembly, it was stolen before it could be presented to the territorial governor for his signature. Assembly member Joseph Rolette disappeared with the bill and held it until the close of the legislative session.*

*An important provision of the organic act was the reservation of sections 16 and 36 of each township for school purposes.*

*Alexander Ramsey, a Whig, was the first territorial governor. He was followed by Willis A. Gorman and Samuel Medary, Democrats.*

### **AN ACT TO ESTABLISH THE TERRITORIAL GOVERNMENT OF MINNESOTA.** [Passed March 3, 1849]

*Section 1. Be it enacted by the Senate and House of Representatives of the United States of America in Congress assembled, That from and after the passage of this act, all that part of the territory of the United States which lies within the following limits, to-wit: Beginning in the Mississippi river at the point where the line of forty-three degrees and thirty minutes of north latitude crosses the same; thence running due west on said line, which is the northern boundary of the state of Iowa, to the northwest corner of the said state of Iowa; thence southerly along the western boundary of said state to the point where said boundary strikes the Missouri river; thence up the middle of the main channel of the Missouri river to the mouth of White Earth river; thence up the middle of the main channel of the White Earth river to the boundary line between the possessions of the United States and Great Britain, thence east and south of east along the boundary line between the possessions of the United States and Great Britain to Lake Superior; thence in a straight line to the northernmost point of the state of Wisconsin in Lake Superior; thence along the western boundary line of said state of Wisconsin to the Mississippi river; thence down the main channel of said river to the place of beginning, be and the same is hereby erected into a temporary government by the name of the Territory of Minnesota; provided, that nothing in this act contained shall be construed to inhibit the government of the United States from dividing said Territory into two or more territories, in such manner and at such times as Congress shall deem convenient and proper, or from attaching any portion of said Territory to any other state or territory of the United States.*

*Sec. 2. And be it further enacted, That the executive power and authority in and over said Territory of Minnesota shall be vested in a governor, who shall hold his office for four years, and until his successor shall be appointed and qualified, unless sooner removed by the president of the United States. The governor shall reside within said Territory; shall be commander-in-chief of the militia thereof; shall perform the duties and receive the emoluments of superintendent of Indian affairs. He may grant pardons for offenses against the law of said Territory, and reprieves for offenses against the laws of the United States until the decision of the president can be made known thereon; he shall commission all officers who shall be appointed to office under the laws of the said Territory, and shall take care that the laws be faithfully executed.*

*Sec. 3. And be it further enacted, That there shall be a secretary of said Territory, who shall reside therein, and hold his office for four years, unless sooner removed by the president of the United States; he shall record and preserve all the laws and proceedings of the legislative assembly hereinafter constituted, and all the acts and proceedings of the governor in his executive department; he shall transmit one copy of the laws and one copy of the executive proceedings, on or before the first day of December in each year, to the president of the United States, and at the same time two copies of the laws to the speaker of the house of representa-*

tives, and the president of the senate for the use of Congress. And in case of the death, removal, resignation, or necessary absence of the governor from the Territory, the secretary shall be and he is hereby authorized and required to execute and perform all the powers and the duties of the governor during such vacancy or necessary absence or until another governor shall be duly appointed to fill such vacancy.

Sec. 4. And be it further enacted, That the legislative power and authority of said Territory shall be vested in the governor and a legislative assembly. The legislative assembly shall consist of a council and house of representatives. The council shall consist of nine members having the qualifications of voters, as hereinafter prescribed, whose term of service shall continue two years. The house of representatives shall, at its first session, consist of eighteen members, possessing the same qualifications as prescribed for members of the council, and whose term of service shall continue one year. The number of councilors and representatives may be increased by the legislative assembly, from time to time, in proportion to the increase of population; provided, that the whole number shall never exceed fifteen councilors and thirty-nine representatives. An apportionment shall be made, as nearly equal as practicable, among the several counties or districts for the election of the council and representatives, giving to each section of the Territory representation in the ratio of its population, Indians excepted, as nearly as may be. And the members of the council and of the house of representatives shall reside in and be inhabitants of the districts for which they may be elected, respectively. Previous to the first election, the governor shall cause a census or enumeration of the inhabitants of the several counties and districts of the Territory to be taken, and the first election shall be held at such times and places and be conducted in such manner as the governor shall appoint and direct, and he shall, at the same time, declare the number of members of the council and house of representatives to which each of the counties and districts shall be entitled under this act.

The number of persons authorized to be elected having the highest number of votes, in each of said council districts for members of the council, shall be declared by the governor to be duly elected to the council, and the person or persons authorized to be elected, having the greatest number of votes for the house of representatives, equal to the number to which each county or district shall be entitled, shall also be declared by the governor to be duly elected members of the house of representatives; provided, that in case of a tie between two or more persons voted for, the governor shall order a new election to supply the vacancy made by such tie. And the persons thus elected to the legislative assembly shall meet at such place on such day as the governor shall appoint, but thereafter the time, place and manner of holding and conducting all elections by the people, and the apportioning of the representation in the several counties or districts to the council and house of representatives, according to the population, shall be prescribed by laws, as well as the day of the commencement of the regular session of the legislative assembly; provided, that no one session shall exceed the term of sixty days.

Sec. 5. And be it further enacted, That every free white male inhabitant above the age of twenty-one years, who shall have been a resident of said Territory at the time of the passage of this act, shall be entitled to vote at the first election, and shall be eligible to any office within the said Territory; but the qualifications of voters and of holding office at all subsequent elections shall be such as shall be prescribed by the legislative assembly; provided, that the right of suffrage and of holding office shall be exercised only by citizens of the United States and those who shall have declared on oath their intention to become such, and shall have taken an oath to support the constitution of the United States and the provisions of this act.

Sec. 6. And be it further enacted, That the legislative power of the Territory shall extend to all rightful subjects of legislation, consistent with the Constitution of the United States and the provisions of this act; but no law shall be passed interfering with the primary disposal of the soil; no tax shall be imposed upon the property of the United States; nor shall the lands or other property of non-residents be taxed higher than the lands or other property of residents. All the laws passed by the legislative assembly and governor shall be submitted to the Congress of the United States, and if disapproved shall be null and of no effect.

Sec. 7. And be it further enacted, That all township, district and county officers, not herein otherwise provided for, shall be appointed or elected, as the case may be, in such manner as shall be provided by the governor and legislative assembly of the Territory of Minnesota. The governor shall nominate and, by and with the advice and consent of the legislative council, appoint all officers not herein otherwise provided for, and, in the first instance, the governor alone may appoint all said officers, who shall hold their offices until the end of the next session of the legislative assembly.

## CHAPTER ONE MINNESOTA: THE NORTH STAR STATE

*Sec. 8. And be it further enacted, That no member of the legislative assembly shall hold or be appointed to any office which shall have been created, or the salary or emoluments of which shall have been increased, while he was a member, during the term for which he was elected, and for one year after the expiration of such term; and no person holding a commission or appointment under the United States, except postmasters, shall be a member of the legislative assembly, or shall hold any office under the government of said Territory.*

*Sec. 9. And be it further enacted, That the judicial power of said Territory shall be vested in a supreme court, district courts, probate courts, and in justices of the peace. The supreme court shall consist of a chief justice and two associate justices, any two of whom shall constitute a quorum, and who shall hold a term at the seat of government of said Territory annually; and they shall hold their offices during the period of four years. The said Territory shall be divided into three judicial districts, and a district court shall be held in each of said districts by one of the justices of the supreme court, at such time and places as may be prescribed by law; and the said judges shall, after their appointment, respectively, reside in the districts which shall be assigned them. The jurisdiction of the several courts herein provided for, both appellate and original, and that of probate courts and justices of the peace, shall be as limited by law; provided, that the justices of the peace shall not have jurisdiction of any matter in controversy when the title or boundaries of land may be in dispute, or where the debt or sum claimed shall exceed one hundred dollars; and the said supreme and district courts, respectively, shall possess chancery as well as common law jurisdiction. Each district court, or the judges thereof, shall appoint its clerk, who shall also be the register in chancery, and shall keep his office at the place where the court may be held. Writs of error, bills of exception and appeals shall be allowed in all cases from the final decisions of said district courts to the supreme court, under such regulations as may be prescribed by law, but in no case removed to the supreme court shall trial by jury be allowed in said court. The supreme court, or the justices thereof, shall appoint its own clerk, and every clerk shall hold his office at the pleasure of the court for which he shall have been appointed. Writs of error and appeals from the final decisions of said supreme court shall be allowed, and may be taken to the supreme court of the United States, in the same manner and under the same regulations as from the circuit courts of the United States, where the value of the property or the amount in controversy, to be ascertained by the oath or affirmation of either party, or other competent witness, shall exceed one thousand dollars; and each of the said district courts shall have and exercise the same jurisdiction, in all cases arising under the constitution and laws of the United States, as is vested in the circuit and district courts of the United States; and the first six days of every term of said courts, or so much thereof as shall be necessary, shall be appropriated to the trial of causes arising under the said constitution and laws; and writs of error and appeal in all such cases shall be made to the supreme court of said Territory, the same as in other cases. The said clerk shall receive in all such cases the same fees which the clerks of the district courts of the late Wisconsin Territory received for similar services.*

*Sec. 10. And be it further enacted, That there shall be appointed an attorney for said Territory, who shall continue in office for four years, unless sooner removed by the president, and who shall receive the same fees and salary as the attorney of the United States for the late Territory of Wisconsin received. There shall also be a marshal for the Territory appointed, who shall hold his office for four years, unless sooner removed by the president, and who shall hold his office for four years, unless sooner removed by the president, and who shall execute all processes issuing from the said courts, when exercising their jurisdiction as circuit and district courts of the United States; he shall perform the duties, be subject to the same regulations and penalties, and be entitled to the same fees as the marshal of the district court of the United States for the late Territory of Wisconsin; and shall, in addition, be paid two hundred dollars annually as a compensation for extra services.*

*Sec. 11. And be it further enacted, That the governor, secretary, chief justice and associate justices, attorney and marshal, shall be nominated and by and with the advice and consent of the senate, appointed by the president of the United States. The governor and secretary to be appointed as aforesaid shall, before they act as such, respectively, take an oath or affirmation, before the district judge, or some justice of the peace in the limits of said Territory, duly authorized to administer oaths and affirmations by the laws now in force therein, or before the chief justice, or some associate justice of the supreme court of the United States, to support the constitution of the United States, and faithfully to discharge the duties of their respective offices, which said oaths, when so taken, shall be certified by the person by whom the same shall have been taken, and such certificates shall be received and recorded by the said secretary among the executive proceedings; and the chief justice and associate justices, and all other civil*

officers in said Territory, before they act as such, shall take a like oath or affirmation, before the said governor or secretary, or some judge or justice of the peace of the Territory, who may be duly commissioned and qualified, which said oath or affirmation shall be certified and transmitted, by the person taking the same, to the secretary, to be by him recorded as aforesaid; and afterwards, the like oath or affirmation shall be taken, certified and recorded in such manner and form as may be prescribed by law. The governor shall receive an annual salary of \$1,500 as governor, and \$1,000 as superintendent of Indian affairs. The chief justice and associate justice shall each receive an annual salary of \$1,800. The secretary shall receive an annual salary of \$1,800. The said salaries shall be paid quarter-yearly, at the treasury of the United States. The members of the legislative assembly shall be entitled to receive three dollars each per day during their attendance at the session thereof, and three dollars each for every twenty miles traveled in going to and returning from the said sessions, estimated according to the nearest usually traveled route. There shall be appropriated, annually, the sum of \$1,000, to be expended by the governor to defray the contingent expenses of the Territory; and there shall also be appropriated, annually, a sufficient sum to be expended by the secretary of the Territory, and upon an estimate to be made by the secretary of the treasury of the United States, to defray the expenses of the legislative assembly, the printing of the laws, and other incidental expenses, and the secretary of the Territory shall annually account to the secretary of the treasury of the United States for the manner in which the aforesaid sum shall have been expended.

Sec. 12. And be it further enacted, That the inhabitants of the said Territory shall be entitled to all the rights, privileges and immunities heretofore granted and secured to the Territory of Wisconsin and to its inhabitants; and the laws in force in the Territory of Wisconsin at the date of the admission of the State of Wisconsin shall continue to be valid and operative therein, so far as the same be not incompatible with the provisions of this act, subject, nevertheless, to be altered, modified or repealed by the governor and legislative assembly of the said Territory of Minnesota; and the laws of the United States are hereby extended over and declared to be in force in said Territory, so far as the same, or any provision thereof, may be applicable.

Sec. 13. And be it further enacted, That the legislative assembly of the Territory of Minnesota shall hold its first session in St. Paul; and at said first session the governor and legislative assembly shall locate and establish a temporary seat of government for said Territory, at such place as they may deem eligible; and shall at such time as they shall see proper prescribe by law the manner of locating the permanent seat of government of said Territory by a vote of the people. And the sum of twenty thousand dollars, out of any money in the treasury not otherwise appropriated, is hereby appropriated and granted to said Territory of Minnesota, to be applied by the governor and legislative assembly to the erection of suitable public buildings at the seat of government.

Sec. 14. And be it further enacted, That a delegate of the house of representatives of the United States, to serve for the term of two years, may be elected by the voters qualified to elect members of the legislative assembly, who shall be entitled to the same rights and privileges as are exercised and enjoyed by the delegates from the several other territories of the United States to the said house of representatives. The first election shall be held at such time and places and be conducted in such manner as the governor shall appoint and direct; and at all subsequent elections the times, places and manner of holding, the elections shall be prescribed by law. The person having the greatest number of votes shall be declared by the governor to be duly elected, and a certificate thereof shall be given accordingly.

Sec. 15. And be it further enacted, That all suits, process and proceedings, civil and criminal, at law or in chancery, and all indictments and information, which shall be pending and undetermined in the courts of the Territory of Wisconsin, within the limits of said Territory of Minnesota, when this act shall take effect, shall be transferred to be heard, tried, prosecuted and determined in the district courts hereby established, which may include the counties or districts where any such proceedings may be pending. All bonds, recognizances, and obligations of every kind whatsoever, valid under the existing laws, within the limits of said Territory, shall be valid under this act; and all crimes and misdemeanors against the laws, in force within said limits, may be prosecuted, tried, and punished in the courts established by this act; and all penalties, forfeitures, actions and causes of action may be recovered under this act the same as they would have been under the laws in force within the limits composing said Territory at the time this act shall go into operation.

Sec. 16. And be it further enacted, That all justices of the peace, constables, sheriffs, and all

## CHAPTER ONE MINNESOTA: THE NORTH STAR STATE

*other judicial and ministerial officers, who shall be in office within the limits of said Territory, when this act shall take effect, shall be and they are hereby authorized and required to continue to exercise and perform the duties of their respective offices as officers of the Territory of Minnesota, temporarily, and until they or others shall be duly appointed and qualified to fill their places, in the manner herein directed, or until their offices shall be abolished.*

*Sec. 17. And be it further enacted, That the sum of \$5,000 be and the same is hereby appropriated out of any moneys in the treasury not otherwise appropriated, to be expended by and under the direction of the said governor of the Territory of Minnesota, in the purchase of a library, to be kept at the seat of government for the use of the governor, legislative assembly, judges of the supreme court, secretary, marshal, and attorneys of said Territory, and such other persons and under such regulations as shall be prescribed by law.*

*Sec. 18. And be it further enacted, That when the lands in said Territory shall be surveyed under the direction of the government of the United States, preparatory to bringing the same into market, sections numbered sixteen and thirty-six in each township in said Territory shall be and the same are hereby reserved for the purpose of being applied to schools in said Territory, and in the state and territories hereafter to be erected out of the same.*

*Sec. 19. And be it further enacted, That temporarily, and until otherwise provided by law, the governor of said territory may define the judicial districts of said Territory, and assign the judges who may be appointed for said Territory to the several districts, and also appoint the times and places for holding courts in the several counties or subdivisions in each of said judicial districts, by proclamation to be issued by him; but the legislative assembly, at their first or any subsequent session, may organize, alter or modify such judicial districts, and assign the judges, and alter the times and places of holding the courts, as to them shall seem proper and convenient.*

*Sec. 20. And be it further enacted, That every bill which shall or may pass the council and house of representatives, shall, before it becomes a law, be presented to the governor of the Territory; if he approve, he shall sign it; but if not he shall return it, with his objections, to the house in which it originated; which shall cause the objections to be entered at large upon their journal, and proceed to reconsider it. If, after such reconsideration, two-thirds of that house shall agree to pass the bill, it shall be sent, together with the objections, to the other house, by which it shall also be reconsidered, and if approved by two-thirds of that house it shall become a law; but in all such cases the votes of both houses shall be determined by yeas and nays, and the names of the persons voting for or against the bill shall be entered on the journal of each house, respectively. If any bill shall not be returned by the governor within three days (Sundays excepted) after it shall have been presented to him, the same shall be a law in like manner as if he had signed it, unless the legislative assembly, by adjournment, prevent it, in which case it shall not become a law.*

### THE ENABLING ACT

*Minnesota progressed under the territorial government, but many groups felt that progress would be accelerated if Minnesota were a state. Within a short time there arose a strong desire for statehood.*

*Henry M. Rice, delegate to Congress from the territory of Minnesota, at the opening of Congress in December, 1856, introduced a bill for an act to authorize a state government for Minnesota.*

*The Rice bill proposed that the north, south and east boundaries of Minnesota be continued, and that the west boundary be established as a line beginning at a point in the center of the main channel of the Red River of the North at the Canadian border and running south through Lake Traverse, through Big Stone Lake, to the Big Sioux River and to the northwest corner of Iowa. In place of the Big Sioux River, Congress substituted a line from the outlet of Big Stone Lake due south to the Iowa border.*

*Considerable controversy had arisen in the territory over proposed boundaries for the state of Minnesota. There were two general groups, the east and west group and the north and south group. The east and west group proposed the Missouri River as the west boundary, and a point just north of St. Paul as the north boundary. The Rice bill followed the proposal of the north and south group.*

*The bill for an enabling act was not without opposition in Congress. However, Minnesota again found a friend in Senator Stephen A. Douglas who was still chairman of the senate committee on territories. The enabling act passed Congress and was approved on February 27, 1857.*

*In addition to establishing state boundaries, the enabling act provided for a constitutional convention and an election of delegates to that convention. It further provided that the following proposals be submitted for the consideration of the constitutional convention: that seventy-two sections of land be reserved and set aside for a state university; that ten sections be granted to the state to complete and erect public buildings at the capitol; that all salt springs, not exceeding twelve, be granted to the state for its use; and that five per centum of new proceeds from the sale by Congress of public lands lying within the state of Minnesota be paid to the state for public road purposes.*

*The enabling act also authorized the state of Minnesota to have one representative in Congress and such additional representatives as the population of the state would entitle it to at the current ratio of representation. For the purpose of determining the population, the act authorized a census to be taken by the United States marshal. The census was completed in October of 1857; population of the territory was 150,037.*

### **ACT AUTHORIZING A STATE GOVERNMENT**

*[Passed Feb. 26, 1857]*

*Section 1. Be it enacted by the Senate and House of Representatives of the United States of America, in Congress assembled, That the inhabitants of that portion of the Territory of Minnesota which is embraced within the following limits, to-wit: Beginning at the point in the center of the main channel of the Red River of the North, where the boundary line between the United States and the British Possessions crosses the same; thence up the main channel of said river to that of the Bois de Sioux river; thence up the main channel of said river to Lake Traverse; thence up the center of said lake to the southern extremity thereof; thence in a direct line to the head of Big Stone lake; thence through its center to its outlet; thence by a due south line to the north line of the State of Iowa; thence along the northern boundary of said state to the main channel of the Mississippi river; thence up the main channel of said river, and following the boundary line of the State of Wisconsin, until the same intersects with the St. Louis river; thence down the said river to and through Lake Superior, on the boundary line of Wisconsin and Michigan, until it intersects the dividing line between the United States and the British Possessions; thence up Pigeon river and following said dividing line to the place of beginning, be and they hereby are authorized to form for themselves a constitution and state government by the name of the State of Minnesota, and to come into the Union on an equal footing with the original states, according to the Federal Constitution.*

*Sec. 2. And be it further enacted, That the State of Minnesota shall have concurrent jurisdiction on the Mississippi and all other rivers and waters bordering on the said State of Minnesota, so far as the same shall form a common boundary to said state and any state or states now or hereafter to be formed or bounded by the same; and said river or waters leading into the same shall be common highways, and forever free, as well to the inhabitants of said state as to all other citizens of the United States, without any tax, duty, impost, or toll therefor.*

*Sec. 3. And be it further enacted, That on the first Monday in June next, the legal voters in each representative district then existing within the limits of the proposed state, are hereby authorized to elect two delegates for each representative to which said district shall be entitled according to the apportionment for representatives to the territorial legislature; which election for delegates shall be held and conducted, and the returns made, in all respects in conformity with the laws of said Territory regulating the election of representatives, and the delegates so elected shall assemble at the capitol of said Territory on the second Monday in July next, and first determine by a vote whether it is the wish of the people of the proposed State to be admitted into the Union at that time; and if so, shall proceed to form a constitution, and take all necessary steps for the establishment of a state government, in conformity with the Federal Constitution, subject to the approval and ratification of the people of the proposed State.*

*Sec. 4. And be it further enacted, That in the event said convention shall decide in favor of the immediate admission of the proposed State into the Union, it shall be the duty of the United States marshal for said Territory to proceed to take a census or enumeration of the inhabitants within the limits of the proposed State, under such rules and regulations as shall be prescribed by the secretary of the interior, with the view of ascertaining the number of representatives to*

## CHAPTER ONE MINNESOTA: THE NORTH STAR STATE

*which said State may be entitled in the Congress of the United States. And said State shall be entitled to one representative, and such additional representatives as the population of the State shall, according to the census, show it would be entitled to according to the present ratio of representation.*

*Sec. 5. And be it further enacted, That the following propositions be and the same are hereby offered to the said convention of the people of Minnesota for their free acceptance or rejection, which, if accepted by the convention, shall be obligatory on the United States, and upon the said State of Minnesota, to-wit:*

*First: That sections numbered sixteen and thirty-six in every township of public lands in said State, and where either of said sections, or any part thereof, has been sold or otherwise been disposed of, other lands, equivalent thereto, and as contiguous as may be, shall be granted to said State for the use of schools.*

*Second: That seventy-two sections of land shall be set apart and reserved for the use and support of a state university, to be selected by the governor of said State, subject to the approval of the commissioner at the general land office, and to be appropriated and applied in such manner as the legislature of said State may prescribe; for the purpose aforesaid, but for not other purpose.*

*Third: Ten entire sections of land to be selected by the governor of said State, in legal subdivisions, shall be granted to said State for the purpose of completing the public buildings, or for the erection of others at the seat of government, under the direction of the legislature thereof.*

*Fourth: That all salt springs within said State, not exceeding twelve in number, with six sections of land adjoining or as contiguous as may be to each, shall be granted to said State for its use; and the same to be selected by the governor thereof within one year after the admission of said State, and, when so selected, to be used or disposed of on such terms, conditions and regulations as the legislature shall direct; provided, that no salt spring or land the right whereof is now vested in any individual or individuals, or which may be hereafter confirmed or adjudged to any individual or individuals, shall by this article be granted to said State.*

*Fifth: That five per centum of the net proceeds of sales of all public lands lying within said State, which shall be sold by Congress after the admission of said State into the Union, after deducting all the expenses incident to the same, shall be paid to said State for the purpose of making public roads and internal improvements as the legislature shall direct; provided, the foregoing propositions herein offered are on the condition that the said convention which shall form the constitution of said State shall provide, by a clause in said constitution, or an ordinance, irrevocable without the consent of the United States, that said State shall never interfere with the primary disposal of the soil within the same by the United States, or with any regulations Congress may find necessary for securing the title in said soil to bona fide purchasers thereof; and that no tax shall be imposed on lands belonging to the United States, and that in no case shall nonresident proprietors be taxed higher than residents.*

### THE CONSTITUTIONAL CONVENTION

*In accordance with the enabling act of February 26, 1857, an election was held on June 1, 1857, at which Republican and Democratic delegates were elected to the constitutional convention. When these delegates assembled in St. Paul on July 13, 1857, to draft the Minnesota constitution, bitterness between the two parties was so intense that Republican delegates and Democratic delegates refused to meet in the same convention. As a result each party held separate sessions in different rooms of the first capitol building. The Democratic "convention" was presided over by Henry H. Sibley, later elected first governor of Minnesota. The Republican "convention" was presided over first by John W. North, and later by St. Andrew D. Balcombe.*

*The political cleavage was so great that the two bodies never acted in joint meeting during the entire constitutional convention: July 13 to Aug. 29. The final work was done through a conference committee composed of five conferees from each of the conventions. The conferees, by reporting to and receiving advice from their respective conventions, were able to draft a constitution that would be acceptable to both bodies. On August 28, 1857, in spite of numerous protests by delegates, the report of the conference committee was adopted without*



*amendment by both the Republican and Democratic conventions.*

*However, when it came time to sign the constitution, the bitter feeling was still so intense that Democrats would not sign an instrument which bore Republican signatures, and the Republicans objected to signing an instrument which bore the signatures of Democrats. The solution to this impasse is a credit to Minnesota political ingenuity: two constitutions. One constitution was written on white paper and signed only by Republicans. The other constitution was written on blue-tinted paper and signed only by Democrats.*

*Thus, on the twenty-ninth day of August, after seven weeks of political dispute and disagreement, the "two" conventions adjourned when as many members as could bring themselves to do so signed the copy of the constitution enrolled for their particular convention.*

## **ELECTION TO ACCEPT THE CONSTITUTION**

*The schedule to the constitution provided for an election to be held on October 13, 1857. At this election the voters were to accept or reject the constitution. The ballots used for this purpose were printed to provide only for affirmative votes. A voter who wished to reject the constitution had to alter his ballot and write in a negative vote. The result: 30,055 for acceptance and 571 for rejection.*

## **APPROVAL BY CONGRESS**

*The procedure for acquiring statehood not only requires a constitution to be approved by the voters of the proposed state, the constitution must also be approved by Congress. In December of 1857 the Minnesota constitution was submitted to the United States Senate for ratification.*

*A certified copy of the Democratic constitution was transmitted to the senate by the territorial secretary: a Democrat. This copy was attached to the bill for the admission of Minnesota into the Union. However, when the bill was reported back from the senate, historians report that the Republican constitution was attached. In any event, there is substantial authority that both constitutions were before Congress when Minnesota was admitted to the union on May 11, 1858.*

*In reality, the constitution ratified by Congress was not the original constitution. At the election of October 13, 1857, in addition to voting on the constitution, the voters elected executive, legislative and judicial officers. The state officers were content to wait for the act of Congress before assuming office. But the legislature took a contrary view. It convened on December 3, 1857, on the theory that under the enabling act the statehood of Minnesota began when the voters approved the constitution. Even though this theory was incorrect, the legislature proceeded to enact laws, the effects of which have remained undisturbed by the courts.*

*The first two acts passed by the legislature were proposed amendments to the constitution. One amendment authorized a loan to railroads of \$5,000,000 and the other related to the term of office of the first state officers. These amendments were ratified by the voters at a special election held April 15, 1858. It would appear that the constitution which Congress approved on May 11, 1858, was an amended constitution: not the original adopted by the constitutional convention and approved by the voters in 1857.*

## **THE MINNESOTA CONSTITUTION 1974**

*The legislature in 1971 established a constitutional study commission to review the constitution and make recommendations to maintain its utility. After two years study, the commission recommended that an amendment restructuring the constitution for easy reference and rewriting it in modern language be prepared.*

*The amendment was introduced and passed in both houses, signed by the governor, and approved by the voters on November 5, 1974. The previous wording of the constitution is printed, with all the amendments approved by voters since its adoption in 1857, in the Minnesota Legislative Manual 1973-74, pages 445-484. The amendment approved in 1974 did not alter the meaning of the constitution. In cases of constitutional law, the original document remains the final authority.*

**CONSTITUTION OF THE STATE OF MINNESOTA**

*[Generally Revised November 5, 1974]*

**Preamble**

*We, the people of the state of Minnesota, grateful to God for our civil and religious liberty, and desiring to perpetuate its blessings and secure the same to ourselves and our posterity, do ordain and establish this Constitution.*

**ARTICLE I  
BILL OF RIGHTS**

**Section 1. Object of government.** *Government is instituted for the security, benefit and protection of the people, in whom all political power is inherent, together with the right to alter, modify or reform government whenever required by the public good.*

**Sec. 2. Rights and privileges.** *No member of this state shall be disfranchised or deprived of any of the rights or privileges secured to any citizen thereof, unless by the law of the land or the judgment of his peers. There shall be neither slavery nor involuntary servitude in the state otherwise than as punishment for a crime of which the party has been convicted.*

**Sec. 3. Liberty of the press.** *The liberty of the press shall forever remain inviolate, and all persons may freely speak, write and publish their sentiments on all subjects, being responsible for the abuse of such right.*

**Sec. 4. Trial by jury.** *The right of trial by jury shall remain inviolate, and shall extend to all cases at law without regard to the amount in controversy. A jury trial may be waived by the parties in all cases in the manner prescribed by law. The legislature may provide that the agreement of five-sixths of a jury in a civil action or proceeding, after not less than six hours' deliberation, is a sufficient verdict. The legislature may provide for the number of jurors in a civil action or proceeding, provided that a jury have at least six members.*

**Sec. 5. No excessive bail or unusual punishments.** *Excessive bail shall not be required, nor excessive fines imposed, nor cruel or unusual punishments inflicted.*

**Sec. 6. Rights of accused in criminal prosecutions.** *In all criminal prosecutions the accused shall enjoy the right to a speedy and public trial by an impartial jury of the county or district wherein the crime shall have been committed, which county or district shall have been previously ascertained by law. In all prosecutions of crimes defined by law as felonies, the accused has the right to a jury of 12 members. In all other criminal prosecutions, the legislature may provide for the number of jurors, provided that a jury have at least six members. The accused shall enjoy the right to be informed of the nature and cause of the accusation, to be confronted with the witnesses against him, to have compulsory process for obtaining witnesses in his favor and to have the assistance of counsel in his defense.*

**Sec. 7. Due process; prosecutions; double jeopardy; self-incrimination; bail; habeas corpus.** *No person shall be held to answer for a criminal offense without due process of law, and no person shall be put twice in jeopardy of punishment for the same offense, nor be compelled in any criminal case to be a witness against himself, nor be deprived of life, liberty or property without due process of law. All persons before conviction shall be bailable by sufficient sureties, except for capital offenses when the proof is evident or the presumption great. The privilege of the writ of habeas corpus shall not be suspended unless the public safety requires it in case of rebellion or invasion.*

**Sec. 8. Redress of injuries or wrongs.** *Every person is entitled to a certain remedy in the laws for all injuries or wrongs which he may receive to his person, property or character, and to obtain justice freely and without purchase, completely and without denial, promptly and without delay, conformable to the laws.*

**Sec. 9. Treason defined.** *Treason against the state consists only in levying war against the state, or in adhering to its enemies, giving them aid and comfort. No person shall be convicted of treason unless on the testimony of two witnesses to the same overt act or on confession in open court.*

**Sec. 10. Unreasonable searches and seizures prohibited.** *The right of the people to be secure in their persons, houses, papers, and effects against unreasonable searches and seizures shall not be violated; and no warrant shall issue but upon probable cause, supported by oath or affirmation, and particularly describing the place to be searched and the person or things to be seized.*

**Sec. 11. Attainders, ex post facto laws and laws impairing contracts prohibited.** *No bill of attainder, ex post facto law, or any law impairing the obligation of contracts shall be passed, and no conviction shall work corruption of blood or forfeiture of estate.*

**Sec. 12. Imprisonment for debt; property exemption.** *No person shall be imprisoned for debt in this state, but this shall not prevent the legislature from providing for imprisonment, or holding to bail, persons charged with fraud in contracting said debt. A reasonable amount of property shall be exempt from seizure or sale for the payment of any debt or liability. The amount of such exemption shall be determined by law. Provided, however, that all property so exempted shall be liable to seizure and sale for any debts incurred to any person for work done or materials furnished in the construction, repair or improvement of the same, and provided further, that such liability to seizure and sale shall also extend to all real property for any debt to any laborer or servant for labor or service performed.*

**Sec. 13. Private property for public use.** *Private property shall not be taken, destroyed or damaged for public use without just compensation therefor, first paid or secured.*

**Sec. 14. Military power subordinate.** *The military shall be subordinate to the civil power and no standing army shall be maintained in this state in times of peace.*

**Sec. 15. Lands allodial; void agricultural leases.** *All lands within the state are allodial and feudal tenures of every description with all their incidents are prohibited. Leases and grants of agricultural lands for a longer period than 21 years reserving rent or service of any kind shall be void.*

**Sec. 16. Freedom of conscience; no preference to be given to any religious establishment or mode of worship.** *The enumeration of rights in this constitution shall not deny or impair others retained by and inherent in the people. The right of every man to worship God according to the dictates of his own conscience shall never be infringed; nor shall any man be compelled to attend, erect or support any place of worship, or to maintain any religious or ecclesiastical ministry, against his consent; nor shall any control of or interference with the rights of conscience be permitted, or any preference be given by law to any religious establishment or mode of worship; but the liberty of conscience hereby secured shall not be so construed as to excuse acts of licentiousness or justify practices inconsistent with the peace or safety of the state, nor shall any money be drawn from the treasury for the benefit of any religious societies or religious or theological seminaries.*

**Sec. 17. Religious tests and property qualifications prohibited.** *No religious test or amount of property shall be required as a qualification for any office of public trust in the state. No religious test or amount of property shall be required as a qualification of any voter at any election in this state; nor shall any person be rendered incompetent to give evidence in any court of law or equity in consequence of his opinion upon the subject of religion.*

## ARTICLE II NAME AND BOUNDARIES

**Section 1. Name and boundaries; acceptance of organic act.** *This state shall be called the state of Minnesota and shall consist of and have jurisdiction over the territory embraced in the act of Congress entitled, "An act to authorize the people of the Territory of Minnesota to form a constitution and state government, preparatory to their admission into the Union on equal footing with the original states," and the propositions contained in that act are hereby accepted, ratified and confirmed, and remain irrevocable without the consent of the United States.*

**Sec. 2. Jurisdiction on boundary waters.** *The state of Minnesota has concurrent jurisdiction on the Mississippi and on all other rivers and waters forming a common boundary with any other state or states. Navigable waters leading into the same, shall be common highways and forever free to citizens of the United States without any tax, duty, impost or toll therefor.*

## CHAPTER ONE MINNESOTA: THE NORTH STAR STATE

### ARTICLE III DISTRIBUTION OF THE POWERS OF GOVERNMENT

*Section 1. Division of powers. The powers of government shall be divided into three distinct departments: legislative, executive and judicial. No person or persons belonging to or constituting one of these departments shall exercise any of the powers properly belonging to either of the others except in the instances expressly provided in this constitution.*

### ARTICLE IV LEGISLATIVE DEPARTMENT

*Section 1. Composition of legislature. The legislature consists of the senate and house of representatives.*

*Sec. 2. Apportionment of members. The number of members who compose the senate and house of representatives shall be prescribed by law. The representation in both houses shall be apportioned equally throughout the different sections of the state in proportion to the population thereof.*

*Sec. 3. Census enumeration apportionment; congressional and legislative district boundaries; senate districts. At its first session after each enumeration of the inhabitants of this state made by the authority of the United States, the legislature shall have the power to prescribe the bounds of congressional and legislative districts. Senators shall be chosen by single districts of convenient contiguous territory. No representative district shall be divided in the formation of a senate district. The senate districts shall be numbered in a regular series.*

*Sec. 4. Terms of office of senators and representatives; vacancies. Representatives shall be chosen for a term of two years, except to fill a vacancy. Senators shall be chosen for a term of four years, except to fill a vacancy and except there shall be an entire new election of all the senators at the first election of representatives after each new legislative apportionment provided for in this article. The governor shall call elections to fill vacancies in either house of the legislature.*

*Sec. 5. Restriction on holding office. No senator or representative shall hold any other office under the authority of the United States or the state of Minnesota, except that of postmaster or of notary public. If elected or appointed to another office, a legislator may resign from the legislature by tendering his resignation to the governor.*

*Sec. 6. Qualification of legislators; judging election returns and eligibility. Senators and representatives shall be qualified voters of the state, and shall have resided one year in the state and six months immediately preceding the election in the district from which elected. Each house shall be the judge of the election returns and eligibility of its own members. The legislature shall prescribe by law the manner for taking evidence in cases of contested seats in either house.*

*Sec. 7. Rules of government. Each house may determine the rules of its proceedings, sit upon its own adjournment, punish its members for disorderly behavior, and with the concurrence of two-thirds expel a member; but no member shall be expelled a second time for the same offense.*

*Sec. 8. Oath of office. Each member and officer of the legislature before entering upon his duties shall take an oath or affirmation to support the Constitution of the United States, the constitution of this state, and to discharge faithfully the duties of his office to the best of his judgment and ability.*

*Sec. 9. Compensation. The compensation of senators and representatives shall be prescribed by law. No increase of compensation shall take effect during the period for which the members of the existing house of representatives may have been elected.*

*Sec. 10. Privilege from arrest. The members of each house in all cases except treason, felony and breach of the peace, shall be privileged from arrest during the session of their respective houses and in going to or returning from the same. For any speech or debate in either house they shall not be questioned in any other place.*

**Sec. 11. Protest and dissent of members.** *Two or more members of either house may dissent and protest against any act or resolution which they think injurious to the public or to any individual and have the reason of their dissent entered in the journal.*

**Sec. 12. Biennial meetings; length of session; special sessions; length of adjournments.** *The legislature shall meet at the seat of government in regular session in each biennium at the times prescribed by law for not exceeding a total of 120 legislative days. The legislature shall not meet in regular session, nor in any adjournment thereof, after the first Monday following the third Saturday in May of any year. After meeting at a time prescribed by law, the legislature may adjourn to another time. "Legislative day" shall be defined by law. A special session of the legislature may be called by the governor on extraordinary occasions.*

*Neither house during a session of the legislature shall adjourn for more than three days (Sundays excepted) nor to any other place than that in which the two houses shall be assembled without the consent of the other house.*

**Sec. 13. Quorum.** *A majority of each house constitutes a quorum to transact business, but a smaller number may adjourn from day to day and compel the attendance of absent members in the manner and under the penalties it may provide.*

**Sec. 14. Open sessions.** *Each house shall be open to the public during its sessions except in cases which in its opinion require secrecy.*

**Sec. 15. Officers; journals.** *Each house shall elect its presiding officer and other officers as may be provided by law. Both houses shall keep journals of their proceedings, and from time to time publish the same, and the yeas and nays, when taken on any question, shall be entered in the journals.*

**Sec. 16. Elections viva voce.** *In all elections by the legislature members shall vote viva voce and their votes shall be entered in the journal.*

**Sec. 17. Laws to embrace only one subject.** *No law shall embrace more than one subject, which shall be expressed in its title.*

**Sec. 18. Revenue bills to originate in house.** *All bills for raising revenue shall originate in the house of representatives, but the senate may propose and concur with the amendments as on other bills.*

**Sec. 19. Reporting of bills.** *Every bill shall be reported on three different days in each house, unless, in case of urgency, two-thirds of the house where the bill is pending deem it expedient to dispense with this rule.*

**Sec. 20. Enrollment of bills.** *Every bill passed by both houses shall be enrolled and signed by the presiding officer of each house. Any presiding officer refusing to sign a bill passed by both houses shall thereafter be disqualified from any office of honor or profit in the state. Each house by rule shall provide the manner in which a bill shall be certified for presentation to the governor in case of such refusal.*

**Sec. 21. Passage of bills on last day of session prohibited.** *No bill shall be passed by either house upon the day prescribed for adjournment. This section shall not preclude the enrollment of a bill or its transmittal from one house to the other or to the executive for his signature.*

**Sec. 22. Majority vote of all members to pass a law.** *The style of all laws of this state shall be: "Be it enacted by the legislature of the state of Minnesota." No law shall be passed unless voted for by a majority of all the members elected to each house of the legislature, and the vote entered in the journal of each house.*

**Sec. 23. Approval of bills by governor; action on veto.** *Every bill passed in conformity to the rules of each house and the joint rules of the two houses shall be presented to the governor. If he approves a bill, he shall sign it, deposit it in the office of the secretary of state and notify the house in which it originated of that fact. If he vetoes a bill, he shall return it with his objections to the house in which it originated. His objections shall be entered in the journal. If, after reconsideration, two-thirds of that house agree to pass the bill, it shall be sent, together with the governor's objections, to the other house, which shall likewise reconsider it. If*

*approved by two-thirds of that house it becomes a law and shall be deposited in the office of the secretary of state. In such cases the votes of both houses shall be determined by yeas and nays, and the names of the persons voting for or against the bill shall be entered in the journal of each house. Any bill not returned by the governor within three days (Sundays excepted) after it is presented to him becomes a law as if he had signed it, unless the legislature by adjournment within that time prevents its return. Any bill passed during the last three days of a session may be presented to the governor during the three days following the day of final adjournment and becomes law if the governor signs and deposits it in the office of the secretary of state within 14 days after the adjournment of the legislature. Any bill passed during the last three days of the session which is not signed and deposited within 14 days after adjournment does not become a law.*

*If a bill presented to the governor contains several items of appropriation of money, he may veto one or more of the items while approving the bill. At the time he signs the bill the governor shall append to it a statement of the items he vetoes and the vetoed items shall not take effect. If the legislature is in session, he shall transmit to the house in which the bill originated a copy of the statement, and the items vetoed shall be separately reconsidered. If on reconsideration any item is approved by two-thirds of the members elected to each house, it is a part of the law notwithstanding the objections of the governor.*

**Sec. 24. Presentation of orders, resolutions, and votes to governor.** *Each order, resolution or vote requiring the concurrence of the two houses except such as relate to the business or adjournment of the legislature shall be presented to the governor and is subject to his veto as prescribed in case of a bill.*

**Sec. 25. Disorderly conduct.** *During a session each house may punish by imprisonment for not more than 24 hours any person not a member who is guilty of any disorderly or contemptuous behavior in its presence.*

**Sec. 26. Banking laws; two-thirds votes.** *Passage of a general banking law requires the vote of two-thirds of the members of each house of the legislature.*

### **ARTICLE V EXECUTIVE DEPARTMENT**

**Section 1. Executive officers.** *The executive department consists of a governor, lieutenant governor, secretary of state, auditor, and attorney general, who shall be chosen by the electors of the state. The governor and lieutenant governor shall be chosen jointly by a single vote applying to both offices in a manner prescribed by law.*

**Sec. 2. Term of governor and lieutenant governor; qualifications.** *The term of office for the governor and lieutenant governor is four years and until a successor is chosen and qualified. Each shall have attained the age of 25 years and, shall have been a bona fide resident of the state for one year next preceding his election, and shall be a citizen of the United States.*

**Sec. 3. Powers and duties of governor.** *The governor shall communicate by message to each session of the legislature information touching the state and country. He is commander-in-chief of the military and naval forces and may call them out to execute the laws, suppress insurrection and repel invasion. He may require the opinion in writing of the principal officer in each of the executive departments upon any subject relating to his duties. With the advice and consent of the senate he may appoint notaries public and other officers provided by law. He may appoint commissioners to take the acknowledgment of deeds or other instruments in writing to be used in the state. He shall take care that the laws be faithfully executed. He shall fill any vacancy that may occur in the offices of secretary of state, auditor, attorney general and the other state and district offices hereafter created by law until the end of the term for which the person who had vacated the office was elected or the first Monday in January following the next general election, whichever is sooner, and until a successor is chosen and qualified.*

**Sec. 4. Terms and salaries of executive officers.** *The term of office of the secretary of state, attorney general and state auditor is four years and until a successor is chosen and qualified. The duties and salaries of the executive officers shall be prescribed by law.*

**Sec. 5. Succession to offices of governor and lieutenant governor.** *In case a vacancy*

occurs from any cause whatever in the office of governor, the lieutenant governor shall be governor during such vacancy. The compensation of the lieutenant governor shall be prescribed by law. The last elected presiding officer of the senate shall become lieutenant governor in case a vacancy occurs in that office. In case the governor is unable to discharge the powers and duties of his office, the same devolves on the lieutenant governor. The legislature may provide by law for the case of the removal, death, resignation, or inability both of the governor and lieutenant governor to discharge the duties of governor and may provide by law for continuity of government in periods of emergency resulting from disasters caused by enemy attack in this state, including but not limited to, succession to the powers and duties of public office and change of the seat of government.

**Sec. 6. Oath of office of state officers.** Each officer created by this article before entering upon his duties shall take an oath or affirmation to support the constitution of the United States and of this state and to discharge faithfully the duties of his office to the best of his judgment and ability.

**Sec. 7. Board of pardons.** The governor, the attorney general and the chief justice of the supreme court constitute a board of pardons. Its powers and duties shall be defined and regulated by law. The governor in conjunction with the board of pardons has power to grant reprieves and pardons after conviction for an offense against the state except in cases of impeachment.

## ARTICLE VI JUDICIARY

**Section 1. Judicial power.** The judicial power of the state is vested in a supreme court, a court of appeals, if established by the legislature, a district court and such other courts, judicial officers and commissioners with jurisdiction inferior to the district court as the legislature may establish.

**Sec. 2. Supreme court.** The supreme court consists of one chief judge and not less than six nor more than eight associate judges as the legislature may establish. It shall have original jurisdiction in such remedial cases as are prescribed by law, and appellate jurisdiction in all cases, but there shall be no trial by jury in the supreme court.

The legislature may establish a court of appeals and provide by law for the number of its judges, who shall not be judges of any other court, and its organization and for the review of its decisions by the supreme court. The court of appeals shall have appellate jurisdiction over all courts, except the supreme court, and other appellate jurisdiction as prescribed by law.

As provided by law judges of the court of appeals or of the district court may be assigned temporarily to act as judges of the supreme court upon its request and judges of the district court may be assigned temporarily by the supreme court to act as judges of the court of appeals.

The supreme court shall appoint to serve at its pleasure a clerk, a reporter, a state law librarian and other necessary employees.

**Sec. 3. Jurisdiction of district court.** The district court has original jurisdiction in all civil and criminal cases and shall have appellate jurisdiction as prescribed by law.

**Sec. 4. Judicial districts; district judges.** The number and boundaries of judicial districts shall be established in the manner provided by law but the office of a district judge shall not be abolished during his term. There shall be two or more district judges in each district. Each judge of the district court in any district shall be a resident of that district at the time of his selection and during his continuance in office.

**Sec. 5. Qualifications; compensation.** Judges of the supreme court, the court of appeals and the district court shall be learned in the law. The qualifications of all other judges and judicial officers shall be prescribed by law. The compensation of all judges shall be prescribed by the legislature and shall not be diminished during their term of office.

**Sec. 6. Holding other office.** A judge of the supreme court, the court of appeals or the district court shall not hold any office under the United States except a commission in a reserve component of the military forces of the United States and shall not hold any other office under this state. His term of office shall terminate at the time he files as a candidate for an elective office of the United States or for a nonjudicial office of this state.

## CHAPTER ONE MINNESOTA: THE NORTH STAR STATE

**Sec. 7. Term of office; election.** *The term of office of all judges shall be six years and until their successors are qualified. They shall be elected by the voters from the area which they are to serve in the manner provided by law.*

**Sec. 8. Vacancy.** *Whenever there is a vacancy in the office of judge the governor shall appoint in the manner provided by law a qualified person to fill the vacancy until a successor is elected and qualified. The successor shall be elected for a six year term at the next general election occurring more than one year after the appointment.*

**Sec. 9. Retirement, removal and discipline.** *The legislature may provide by law for retirement of all judges and for the extension of the term of any judge who becomes eligible for retirement within three years after expiration of the term for which he is selected. The legislature may also provide for the retirement, removal or other discipline of any judge who is disabled, incompetent or guilty of conduct prejudicial to the administration of justice.*

**Sec. 10. Retired judges.** *As provided by law a retired judge may be assigned to hear and decide any cause over which the court to which he is assigned has jurisdiction.*

**Sec. 11. Probate jurisdiction.** *Original jurisdiction in law and equity for the administration of the estates of deceased persons and all guardianship and incompetency proceedings, including jurisdiction over the administration of trust estates and for the determination of taxes contingent upon death, shall be provided by law.*

**Sec. 12. Abolition of probate court; status of judges.** *If the probate court is abolished by law, judges of that court who are learned in the law shall become judges of the court that assumes jurisdiction of matters described in section 11.*

**Sec. 13. District court clerks.** *There shall be in each county one clerk of the district court whose qualifications, duties and compensation shall be prescribed by law. He shall serve at the pleasure of a majority of the judges of the district court in each district.*

### ARTICLE VII ELECTIVE FRANCHISE

**Section 1. Eligibility; place of voting; ineligible persons.** *Every person 18 years of age or more who has been a citizen of the United States for three months and who has resided in the precinct for 30 days next preceding an election shall be entitled to vote in that precinct. The place of voting by one otherwise qualified who has changed his residence within 30 days preceding the election shall be prescribed by law. The following persons shall not be entitled or permitted to vote at any election in this state: A person not meeting the above requirements; a person who has been convicted of treason or felony, unless restored to civil rights; a person under guardianship, or a person who is insane or not mentally competent.*

**Sec. 2. Residence.** *For the purpose of voting no person loses residence solely by reason of his absence while employed in the service of the United States; nor while engaged upon the waters of this state or of the United States; nor while a student in any institution of learning; nor while kept at any almshouse or asylum; nor while confined in any public prison. No soldier, seaman or marine in the army or navy of the United States is a resident of this state solely in consequence of being stationed within the state.*

**Sec. 3. Uniform oath at elections.** *The legislature shall provide for a uniform oath or affirmation to be administered at elections and no person shall be compelled to take any other or different form of oath to entitle him to vote.*

**Sec. 4. Civil process suspended on election day.** *During the day on which an election is held no person shall be arrested by virtue of any civil process.*

**Sec. 5. Elections by ballot.** *All elections shall be by ballot except for such town officers as may be directed by law to be otherwise chosen.*

**Sec. 6. Eligibility to hold office.** *Every person who by the provisions of this article is entitled to vote at any election and is 21 years of age is eligible for any office elective by the people in the district wherein he has resided 30 days previous to the election, except as otherwise provided in this constitution, or the constitution and law of the United States.*



*Sec. 7. **Official year of state.** The official year for the state of Minnesota commences on the first Monday in January in each year and all terms of office terminate at that time. The general election shall be held on the first Tuesday after the first Monday in November in each even numbered year.*

*Sec. 8. **Election returns to secretary of state; board of canvassers.** The returns of every election for officeholders elected statewide shall be made to the secretary of state who shall call to his assistance two or more of the judges of the supreme court and two disinterested judges of the district courts. They shall constitute a board of canvassers to canvass the returns and declare the result within three days after the canvass.*

*Sec. 9. **Campaign spending limits.** The amount that may be spent by candidates for constitutional and legislative offices to campaign for nomination or election shall be limited by law. The legislature shall provide by law for disclosure of contributions and expenditures made to support or oppose candidates for state elective offices.*

## **ARTICLE VIII IMPEACHMENT AND REMOVAL FROM OFFICE**

*Section 1. **Impeachment powers.** The house of representatives has the sole power of impeachment through a concurrence of a majority of all its members. All impeachments shall be tried by the senate. When sitting for that purpose, senators shall be upon oath or affirmation to do justice according to law and evidence. No person shall be convicted without the concurrence of two-thirds of the senators present.*

*Sec. 2. **Officers subject to impeachment; grounds; judgment.** The governor, secretary of state, auditor, attorney general and the judges of the supreme court, court of appeals and district courts may be impeached for corrupt conduct in office or for crimes and misdemeanors; but judgment shall not extend further than to removal from office and disqualification to hold and enjoy any office of honor, trust or profit in this state. The party convicted shall also be subject to indictment, trial, judgment and punishment according to law.*

*Sec. 3. **Suspension.** No officer shall exercise the duties of his office after he has been impeached and before his acquittal.*

*Sec. 4. **Service of impeachment papers.** No person shall be tried on impeachment before he has been served with a copy thereof at least 20 days previous to the day set for trial.*

*Sec. 5. **Removal of inferior officers.** The legislature of this state may provide for the removal of inferior officers for malfeasance or nonfeasance in the performance of their duties.*

*Sec. 6. **A member of the senate or house of representatives, an executive officer of the state identified in section 1 of article V of the constitution, or a judge of the supreme court, the court of appeals, or a district court is subject to recall from office by the voters.** The grounds for recall of a judge shall be established by the supreme court. The grounds for recall of an officer other than judge are serious malfeasance or nonfeasance during the term of office in the performance of the duties of the office or conviction during the term of office of a serious crime. A petition for recall must set forth the specific conduct that may warrant recall. A petition may not be issued until the supreme court has determined that the facts alleged in the petition are true and are sufficient grounds for issuing a recall petition. A petition must be signed by a number of eligible voters who reside in the district where the officer serves and who number not less than 25 percent of the number of votes cast for the office at the most recent general election. Upon a determination by the secretary of state that a petition has been signed by at least the minimum number of eligible voters, a recall election must be conducted in the manner provided by law. A recall election may not occur less than six months before the end of the officer's term. An officer who is removed from office by a recall election or who resigns from office after a petition for recall issues may not be appointed to fill the vacancy that is created.*

## **ARTICLE IX AMENDMENTS TO THE CONSTITUTION**

*Section 1. **Amendments; ratification.** A majority of the members elected to each house of the legislature may propose amendments to this constitution. Proposed amendments shall be*

## CHAPTER ONE MINNESOTA: THE NORTH STAR STATE

*published with the laws passed at the same session and submitted to the people for their approval or rejection at a general election. If a majority of all the electors voting at the election vote to ratify an amendment, it becomes a part of this constitution. If two or more amendments are submitted at the same time, voters shall vote for or against each separately.*

**Sec. 2. Constitutional convention.** *Two-thirds of the members elected to each house of the legislature may submit to the electors at the next general election the question of calling a convention to revise this constitution. If a majority of all the electors voting at the election vote for a convention, the legislature at its next session, shall provide by law for calling the convention. The convention shall consist of as many delegates as there are members of the house of representatives. Delegates shall be chosen in the same manner as members of the house of representatives and shall meet within three months after their election. Section 5 of Article IV of the constitution does not apply to election to the convention.*

**Sec. 3. Submission to people of constitution drafted at convention.** *A convention called to revise this constitution shall submit any revision to the people for approval or rejection at the next general election held not less than 90 days after submission of the revision. If three-fifths of all the electors voting on the question vote to ratify the revision, it becomes a new constitution of the state of Minnesota.*

### ARTICLE X TAXATION

**Section 1. Power of taxation; exemptions; legislative powers.** *The power of taxation shall never be surrendered, suspended or contracted away. Taxes shall be uniform upon the same class of subjects and shall be levied and collected for public purposes, but public burying grounds, public school houses, public hospitals, academies, colleges, universities, all seminaries of learning, all churches, church property, houses of worship, institutions of purely public charity, and public property used exclusively for any public purpose, shall be exempt from taxation except as provided in this section. There may be exempted from taxation personal property not exceeding in value \$200 for each household, individual or head of a family, and household goods and farm machinery as the legislature determines. The legislature may authorize municipal corporations to levy and collect assessments for local improvements upon property benefited thereby without regard to cash valuation. The legislature by law may define or limit the property exempt under this section other than churches, houses of worship, and property solely used for educational purposes by academies, colleges, universities and seminaries of learning.*

**Sec. 2. Forestation.** *To encourage and promote forestation and reforestation of lands whether owned by private persons or the public, laws may be enacted fixing in advance a definite and limited annual tax on the lands for a term of years and imposing a yield tax on the timber and other forest products at or after the end of the term.*

**Sec. 3. Occupation tax; ores.** *Every person engaged in the business of mining or producing iron ore or other ores in this state shall pay to the state an occupation tax on the valuation of all ores mined or produced, which tax shall be in addition to all other taxes provided by law. The tax is due on the first day of May in the calendar year next following the mining or producing. The valuation of ore for the purpose of determining the amount of tax shall be ascertained as provided by law. Funds derived from the tax shall be used as follows: 50 percent to the state general revenue fund, 40 percent for the support of elementary and secondary schools and ten percent for the general support of the university.*

**Sec. 4. Motor fuel taxation.** *The state may levy an excise tax upon any means or substance for propelling aircraft or for propelling or operating motor or other vehicles or other equipment used for airport purposes and not used on the public highways of this state.*

**Sec. 5. Aircraft.** *The legislature may tax aircraft using the air space overlying the state on a more onerous basis than other personal property. Any such tax on aircraft shall be in lieu of all other taxes. The legislature may impose the tax on aircraft of companies paying taxes under any gross earnings system of taxation notwithstanding that earnings from the aircraft are included in the earnings on which gross earnings taxes are computed. The law may exempt from taxation aircraft owned by a nonresident of the state temporarily using the air space overlying the state.*

**Sec. 6. Taconite taxation.** *Laws of Minnesota 1963, Chapter 81, relating to the taxation of taconite and semi-taconite, and facilities for the mining, production and beneficiation thereof shall not be repealed, modified or amended, nor shall any laws in conflict therewith be valid until November 4, 1989. Laws may be enacted fixing or limiting for a period not extending beyond the year 1990, the tax to be imposed on persons engaged in (1) the mining, production or beneficiation of copper, (2) the mining, production or beneficiation of copper-nickel, or (3) the mining, production or beneficiation of nickel. Taxes imposed on the mining or quarrying of taconite or semi-taconite and on the production of iron ore concentrates therefrom, which are in lieu of a tax on real or personal property, shall not be considered to be occupation, royalty, or excise taxes within the meaning of this amendment.*

**Sec. 7. (Repealed, November 5, 1974).**

**Sec. 8. Pari-mutuel betting.** *The legislature may authorize on-track pari-mutuel betting on horse racing in a manner prescribed by law.*

## ARTICLE XI APPROPRIATIONS AND FINANCES

**Section 1. Money paid from state treasury.** *No money shall be paid out of the treasury of this state except in pursuance of an appropriation by law.*

**Sec. 2. Credit of the state limited.** *The credit of the state shall not be given or loaned in aid of any individual, association or corporation except as hereinafter provided.*

**Sec. 3. Internal improvements prohibited; exceptions.** *The state shall not be a party in carrying on works of internal improvements except as authorized by this constitution. If grants have been made to the state especially dedicated to specific purposes, the state shall devote the proceeds of the grants to those purposes and may pledge or appropriate the revenues derived from the works in aid of their completion.*

**Sec. 4. Power to contract public debt; public debt defined.** *The state may contract public debts for which its full faith, credit and taxing powers may be pledged at the times and in the manner authorized by law, but only for the purposes and subject to the conditions stated in section 5. Public debt includes any obligation payable directly in whole or in part from a tax of state wide application on any class of property, income, transaction or privilege, but does not include any obligation which is payable from revenues other than taxes.*

**Sec. 5. Public debt and works of internal improvement; purposes.** *Public debt may be contracted and works of internal improvements carried on for the following purposes:*

*(a) to acquire and to better public land and buildings and other public improvements of a capital nature and to provide money to be appropriated or loaned to any agency or political subdivision of the state for such purposes if the law authorizing the debt is adopted by the vote of at least three-fifths of the members of each house of the legislature;*

*(b) to repel invasion or suppress insurrection;*

*(c) to borrow temporarily as authorized in section 6;*

*(d) to refund outstanding bonds of the state or any of its agencies whether or not the full faith and credit of the state has been pledged for the payment of the bonds;*

*(e) to establish and maintain highways subject to the limitations of article XIV;*

*(f) to promote forestation and prevent and abate forest fires, including the compulsory clearing and improving of wild lands whether public or private;*

*(g) to construct, improve and operate airports and other air navigation facilities;*

*(h) to develop the state's agricultural resources by extending credit on real estate security in the manner and on the terms and conditions prescribed by law;*

*(i) to improve and rehabilitate railroad rights-of-way and other rail facilities whether public or*

## CHAPTER ONE MINNESOTA: THE NORTH STAR STATE

*private, provided that bonds issued and unpaid shall not at any time exceed \$200,000,000 par value; and*

*(j) as otherwise authorized in this constitution.*

*As authorized by law political subdivisions may engage in the works permitted by (f), (g), and (i) and contract debt therefor.*

**Sec. 6. Certificates of indebtedness.** *As authorized by law certificates of indebtedness may be issued during a biennium, commencing on July 1 in each odd-numbered year and ending on and including June 30 in the next odd-numbered year, in anticipation of the collection of taxes levied for and other revenues appropriated to any fund of the state for expenditure during that biennium.*

*No certificates shall be issued in an amount which with interest thereon to maturity, added to the then outstanding certificates against a fund and interest thereon to maturity, will exceed the then unexpended balance of all money which will be credited to that fund during the biennium under existing laws. The maturities of certificates may be extended by refunding to a date not later than December 1 of the first full calendar year following the biennium in which the certificates were issued. If money on hand in any fund is not sufficient to pay all non-refunding certificates of indebtedness issued on a fund during any biennium and all certificates refunding the same, plus interest thereon, which are outstanding on December 1 immediately following the close of the biennium, the state auditor shall levy upon all taxable property in the state a tax collectible in the ensuing year sufficient to pay the same on or before December 1 of the ensuing year with interest to the date or dates of payment.*

**Sec. 7. Bonds.** *Public debt other than certificates of indebtedness authorized in section 6 shall be evidenced by the issuance of bonds of the state. All bonds issued under the provisions of this section shall mature not more than 20 years from their respective dates of issue and each law authorizing the issuance of bonds shall distinctly specify the purposes thereof and the maximum amount of the proceeds authorized to be expended for each purpose. A separate and special state bond fund shall be maintained on the official books and records. When the full faith and credit of the state has been pledged for the payment of bonds, the state auditor shall levy each year on all taxable property within the state a tax sufficient with the balance then on hand in the fund to pay all principal and interest on bonds issued under this section due and to become due within the ensuing year and to and including July 1 in the second ensuing year. The legislature by law may appropriate funds from any source to the state bond fund. The amount of money actually received and on hand pursuant to appropriations prior to the levy of the tax in any year shall be used to reduce the amount of tax otherwise required to be levied.*

**Sec. 8. Permanent school fund; source; investment; board of investment.** *The permanent school fund of the state consists of (a) the proceeds of lands granted by the United States for the use of schools within each township, (b) the proceeds derived from swamp lands granted to the state, (c) all cash and investments credited to the permanent school fund and to the swamp land fund, and (d) all cash and investments credited to the internal improvement land fund and the lands therein. No portion of these lands shall be sold otherwise than at public sale, and in the manner provided by law. All funds arising from the sale or other disposition of the lands, or income accruing in any way before the sale or disposition thereof, shall be credited to the permanent school fund. Within limitations prescribed by law, the fund shall be invested to secure the maximum return consistent with the maintenance of the perpetuity of the fund. The principal of the permanent school fund shall be perpetual and inviolate forever. This does not prevent the sale of investments at less than the cost to the fund; however, all losses not offset by gains shall be repaid to the fund from the interest and dividends earned thereafter. The net interest and dividends arising from the fund shall be distributed to the different school districts of the state in a manner prescribed by law.*

*A board of investment consisting of the governor, the state auditor, the secretary of state, and the attorney general is hereby constituted for the purpose of administering and directing the investment of all state funds. The board shall not permit state funds to be used for the underwriting or direct purchase of municipal securities from the issuer or the issuer's agent.*

**Sec. 9. Investment of permanent university fund; restrictions.** *The permanent university fund of this state may be loaned to or invested in the bonds of any county, school district, city or town of this state and in first mortgage loans secured upon improved and cultivated farm*

lands of this state, but no such investment or loan shall be made until approved by the board of investment; nor shall a loan or investment be made when the bonds to be issued or purchased would make the entire bonded indebtedness exceed 15 percent of the assessed valuation of the taxable property of the county, school district, city or town issuing the bonds; nor shall any farm loan or investment be made when the investment or loan would exceed 30 percent of the actual cash value of the farm land mortgaged to secure the investment; nor shall investments or loans be made at a lower rate of interest than two percent per annum nor for a shorter period than one year nor for a longer period than 30 years.

**Sec. 10. Exchange of public lands; reservation of rights.** *As the legislature may provide, any of the public lands of the state, including lands held in trust for any purpose, may be exchanged for any publicly or privately held lands with the unanimous approval of the governor, the attorney general and the state auditor. Lands so acquired shall be subject to the trust, if any, to which the lands exchanged therefor were subject. The state shall reserve all mineral and water power rights in lands transferred by the state.*

**Sec. 11. Timberlands set apart as state forests; disposition of revenue.** *School and other public lands of the state better adapted for the production of timber than for agriculture may be set apart as state school forests, or other state forests as the legislature may provide. The legislature may also provide for their management on forestry principles. The net revenue therefrom shall be used for the purposes for which the lands were granted to the state.*

**Sec. 12. County, township or municipal aid to railroads limited.** *The legislature shall not authorize any county, township or municipal corporation to become indebted to aid in the construction or equipment of railroads to any amount that exceeds five percent of the value of the taxable property within that county, township or municipal corporation. The amount of taxable property shall be determined by the last assessment previous to the incurring of the indebtedness.*

**Sec. 13. Safe keeping state funds; security; deposit of funds; embezzlement.** *All officers and other persons charged with the safekeeping of state funds shall be required to give ample security for funds received by them and to keep an accurate entry of each sum received and of each payment and transfer. If any person converts to his own use in any manner or form, or shall loan, with or without interest, or shall deposit in his own name, or otherwise than in the name of the state of Minnesota; or shall deposit in banks or with any person or persons or exchange for other funds or property, any portion of the funds of the state or the school funds aforesaid, except in the manner prescribed by law, every such act shall be and constitute an embezzlement of so much of the aforesaid state and school funds, or either of the same, as shall thus be taken, or loaned, or deposited or exchanged, and shall be a felony. Any failure to pay over, produce or account for the state school funds, or any part of the same entrusted to such officer or persons as by law required on demand, shall be held and be taken to be prima facie evidence of such embezzlement.*

**Sec. 14. A permanent environment and natural resources trust fund is established in the state treasury.** *Loans may be made of up to five percent of the principal of the fund for water system improvements as provided by law. The assets of the fund shall be appropriated by law for the public purpose of protection, conservation, preservation, and enhancement of the state's air, water, land, fish, wildlife, and other natural resources. The amount appropriated each year of a biennium, commencing on July 1 in each odd-numbered year and ending on and including June 30 in the next odd-numbered year, may be up to 5 1/2 percent of the market value of the fund on June 30 one year before the start of the biennium. Not less than 40 percent of the net proceeds from any state-operated lottery must be credited to the fund until the year 2025.*

## **ARTICLE XII SPECIAL LEGISLATION; LOCAL GOVERNMENT**

**Section 1. Prohibition of special legislation; particular subjects.** *In all cases when a general law can be made applicable, a special law shall not be enacted except as provided in section 2. Whether a general law could have been made applicable in any case shall be judicially determined without regard to any legislative assertion on that subject. The legislature shall pass no local or special law authorizing the laying out, opening, altering, vacating or maintaining of roads, highways, streets or alleys; remitting fines, penalties or forfeitures; changing the names of persons, places, lakes or rivers; authorizing the adoption or legitimation of children;*

## CHAPTER ONE MINNESOTA: THE NORTH STAR STATE

*changing the law of descent or succession; conferring rights on minors; declaring any named person of age; giving effect to informal or invalid wills or deeds, or affecting the estates of minors or persons under disability; granting divorces; exempting property from taxation or regulating the rate of interest on money; creating private corporations, or amending, renewing, or extending the charters thereof; granting to any private corporation, association, or individual any special or exclusive privilege, immunity or franchise whatever or authorizing public taxation for a private purpose. The inhibitions of local or special laws in this section shall not prevent the passage of general laws on any of the subjects enumerated.*

**Sec. 2. Special laws; local government.** *Every law which upon its effective date applies to a single local government unit or to a group of such units in a single county or a number of contiguous counties is a special law and shall name the unit or, in the latter case, the counties to which it applies. The legislature may enact special laws relating to local government units, but a special law, unless otherwise provided by general law, shall become effective only after its approval by the affected unit expressed through the voters or the governing body and by such majority as the legislature may direct. Any special law may be modified or superseded by a later home rule charter or amendment applicable to the same local government unit, but this does not prevent the adoption of subsequent laws on the same subject. The legislature may repeal any existing special or local law, but shall not amend, extend or modify any of the same except as provided in this section.*

**Sec. 3. Local government; legislation affecting.** *The legislature may provide by law for the creation, organization, administration, consolidation, division and dissolution of local government units and their functions, for the change of boundaries thereof, for their elective and appointive officers including qualifications for office and for the transfer of county seats. A county boundary may not be changed or county seat transferred until approved in each county affected by a majority of the voters voting on the question.*

**Sec. 4. Home rule charter.** *Any local government unit when authorized by law may adopt a home rule charter for its government. A charter shall become effective if approved by such majority of the voters of the local government unit as the legislature prescribes by general law. If a charter provides for the consolidation or separation of a city and a county, in whole or in part, it shall not be effective without approval of the voters both in the city and in the remainder of the county by the majority required by law.*

**Sec. 5. Charter commissions.** *The legislature shall provide by law for charter commissions. Notwithstanding any other constitutional limitations the legislature may require that commission members be freeholders, provide for their appointment by judges of the district court, and permit any member to hold any other elective or appointive office other than judicial. Home rule charter amendments may be proposed by a charter commission or by a petition of five percent of the voters of the local government unit as determined by law and shall not become effective until approved by the voters by the majority required by law. Amendments may be proposed and adopted in any other manner provided by law. A local government unit may repeal its home rule charter and adopt a statutory form of government or a new charter upon the same majority vote as is required by law for the adoption of a charter in the first instance.*

### ARTICLE XIII MISCELLANEOUS SUBJECTS

**Section 1. Uniform system of public schools.** *The stability of a republican form of government depending mainly upon the intelligence of the people, it is the duty of the legislature to establish a general and uniform system of public schools. The legislature shall make such provisions by taxation or otherwise as will secure a thorough and efficient system of public schools throughout the state.*

**Sec. 2. Prohibition as to aiding sectarian school.** *In no case shall any public money or property be appropriated or used for the support of schools wherein the distinctive doctrines, creeds or tenets of any particular Christian or other religious sect are promulgated or taught.*

**Sec. 3. University of Minnesota.** *All the rights, immunities, franchises and endowments heretofore granted or conferred upon the university of Minnesota are perpetuated unto the university.*

**Sec. 4. Lands taken for public way or use; compensation; common carriers.** *Land may*

*be taken for public way and for the purpose of granting to any corporation the franchise of way for public use. In all cases, however, a fair and equitable compensation shall be paid for land and for the damages arising from taking it. All corporations which are common carriers enjoying the right of way in pursuance of the provisions of this section shall be bound to carry the mineral, agricultural and other productions of manufacturers on equal and reasonable terms.*

**Sec. 5. Prohibition of lotteries.** *The legislature shall not authorize any lottery or the sale of lottery tickets, other than authorizing a lottery and sale of lottery tickets for a lottery operated by the state.*

**Sec. 6. Prohibition of combinations to affect markets.** *Any combination of persons either as individuals or as members or officers of any corporation to monopolize markets for food products in this state or to interfere with, or restrict the freedom of markets is a criminal conspiracy and shall be punished as the legislature may provide.*

**Sec. 7. No license required to peddle.** *Any person may sell or peddle the products of the farm or garden occupied and cultivated by him without obtaining a license therefor.*

**Sec. 8. Veterans bonus.** *The state may pay an adjusted compensation to persons who served in the armed forces of the United States during the period of the Vietnam conflict or the Persian Gulf War. Whenever authorized and in the amounts and on the terms fixed by law, the state may expend monies and pledge the public credit to provide money for the purposes of this section. The duration of the Vietnam conflict and the Persian Gulf War may be defined by law.*

**Sec. 9. Militia organization.** *The legislature shall pass laws necessary for the organization, discipline and service of the militia of the state.*

**Sec. 10. Seat of government.** *The seat of government of the state is in the city of St. Paul. The legislature may provide by law for a change of the seat of government by a vote of the people, or may locate the same upon the land granted by Congress for a seat of government. If the seat of government is changed, the capitol building and grounds shall be dedicated to an institution for the promotion of science, literature and the arts to be organized by the legislature of the state. The Minnesota Historical Society shall always be a department of this institution.*

**Sec. 11. State seal.** *A seal of the state shall be kept by the secretary of state and be used by him officially. It shall be called the great seal of the state of Minnesota.*

**Sec. 12. Hunting and fishing** *and the taking of game and fish are a valued part of our heritage that shall be forever preserved for the people and shall be managed by law and regulation for the public good.*

## **ARTICLE XIV PUBLIC HIGHWAY SYSTEM**

**Section 1. Authority of state; participation of political subdivisions.** *The state may construct, improve and maintain public highways, may assist political subdivisions in this work and by law may authorize any political subdivision to aid in highway work within its boundaries.*

**Sec. 2. Trunk highway system.** *There is hereby created a trunk highway system which shall be constructed, improved and maintained as public highways by the state. The highways shall extend as nearly as possible along the routes number 1 through 70 described in the constitutional amendment adopted November 2, 1920, and the routes described in any act of the legislature which has made or hereafter makes a route a part of the trunk highway system.*

*The legislature may add by law new routes to the trunk highway system. The trunk highway system may not exceed 12,200 miles in extent, except the legislature may add trunk highways in excess of the mileage limitation as necessary or expedient to take advantage of any federal aid made available by the United States to the state of Minnesota.*

*Any route added by the legislature to the trunk highway system may be relocated or removed from the system as provided by law. The definite location of trunk highways numbered 1 through 70 may be relocated as provided by law but no relocation shall cause a deviation from the starting points or terminals nor cause any deviation from the various villages and cities*

## CHAPTER ONE MINNESOTA: THE NORTH STAR STATE

through which the routes are to pass under the constitutional amendment adopted November 2, 1920. The location of routes may be determined by boards, officers or tribunals in the manner prescribed by law.

**Sec. 3. County state-aid highway system.** *A county state-aid highway system shall be constructed, improved and maintained by the counties as public highways in the manner provided by law. The system shall include streets in municipalities of less than 5,000 population where necessary to provide an integrated and coordinated highway system and may include similar streets in larger municipalities.*

**Sec. 4. Municipal state-aid street system.** *A municipal state-aid street system shall be constructed, improved and maintained as public highways by municipalities having a population of 5,000 or more in the manner provided by law.*

**Sec. 5. Highway user tax distribution fund.** *There is hereby created a highway user tax distribution fund to be used solely for highway purposes as specified in this article. The fund consists of the proceeds of any taxes authorized by sections 9 and 10 of this article. The net proceeds of the taxes shall be apportioned: 62 percent to the trunk highway fund; 29 percent to the county state-aid highway fund; nine percent to the municipal state-aid street fund. Five percent of the net proceeds of the highway user tax distribution fund may be set aside and apportioned by law to one or more of the three foregoing funds. The balance of the highway user tax distribution fund shall be transferred to the trunk highway fund, the county state-aid highway fund, and the municipal state-aid street fund in accordance with the percentages set forth in this section. No change in the apportionment of the five percent may be made within six years of the last previous change.*

**Sec. 6. Trunk highway fund.** *There is hereby created a trunk highway fund which shall be used solely for the purposes specified in section 2 of this article and the payment of principal and interest of any bonds issued under the authority of section 11 of this article and any bonds issued for trunk highway purposes prior to July 1, 1957. All payments of principal and interest on bonds issued shall be a first charge on money coming into this fund during the year in which the principal or interest is payable.*

**Sec. 7. County state-aid highway fund.** *There is hereby created a county state-aid highway fund. The county state-aid highway fund shall be apportioned among the counties as provided by law. The funds apportioned shall be used by the counties as provided by law for aid in the construction, improvement and maintenance of county state-aid highways. The legislature may authorize the counties by law to use a part of the funds apportioned to them to aid in the construction, improvement and maintenance of other county highways, township roads, municipal streets and any other public highways, including but not limited to trunk highways and municipal state-aid streets within the respective counties.*

**Sec. 8. Municipal state-aid street fund.** *There is hereby created a municipal state-aid street fund to be apportioned as provided by law among municipalities having a population of 5,000 or more. The fund shall be used by municipalities as provided by law for the construction, improvement and maintenance of municipal state-aid streets. The legislature may authorize municipalities to use a part of the fund in the construction, improvement and maintenance of other municipal streets, trunk highways, and county state-aid highways within the counties in which the municipality is located.*

**Sec. 9. Taxation of motor vehicles.** *The legislature by law may tax motor vehicles using the public streets and highways on a more onerous basis than other personal property. Any such tax on motor vehicles shall be in lieu of all other taxes thereon, except wheelage taxes imposed by political subdivisions solely for highway purposes. The legislature may impose this tax on motor vehicles of companies paying taxes under the gross earnings system of taxation notwithstanding that earnings from the vehicles may be included in the earnings on which gross earnings taxes are computed. The proceeds of the tax shall be paid into the highway user tax distribution fund. The law may exempt from taxation any motor vehicle owned by a nonresident of the state properly licensed in another state and transiently or temporarily using the streets and highways of the state.*

**Sec. 10. Taxation of motor fuel.** *The legislature may levy an excise tax on any means or substance used for propelling vehicles on the public highways of this state or on the business of selling it. The proceeds of the tax shall be paid into the highway user tax distribution fund.*



**Sec. 11. Highway bonds.** *The legislature may provide by law for the sale of bonds to carry out the provisions of section 2. The proceeds shall be paid into the trunk highway fund. Any bonds shall mature serially over a term not exceeding 20 years and shall not be sold for less than par and accrued interest. If the trunk highway fund is not adequate to pay principal and interest of these bonds when due, the legislature may levy on all taxable property of the state in an amount sufficient to meet the deficiency or it may appropriate to the fund money in the state treasury not otherwise appropriated.*

#### AMENDMENTS TO THE MINNESOTA CONSTITUTION PROPOSED TO THE VOTERS SINCE 1858

**Constitution provides:** *Amendments to the constitution may be proposed by a majority vote of both the state house and senate. A majority vote of the total number of persons voting in the next state general election is required to ratify proposed amendments (Article IX).*

Year	Purpose of Amendment	Adopted or Rejected	Yes	No	Vote Election
1858	To authorize \$5 million railroad loan.	A	25,023	6,733	Special Election
1858	To establish state government May 1, 1858.	A	25,023	6,733	Special Election
1860	To limit legislative sessions to 60 days.	A	19,785	442	34,737p
1860	To require popular approval of tax to pay railroad bonds: to repeal the \$5 million amendment.	A	18,648	743	34,737p
1865	To authorize Negroes to vote.	R	12,135	14,651	31,160g
1867	To authorize Negroes to vote.	R	27,479	28,794	63,376g
1867	To subject shares in state and national banks to state taxation.	R	8,742	34,351	64,376g
1868	To authorize Negroes to vote.	A	39,493	30,121	71,818p
1868	To abolish requirement of grand jury.	R	14,763	30,544	71,818p
1868	To authorize sale of 500,000 acres of internal improvement lands and investment of proceeds in state or national securities.	R	19,398	28,729	71,818p
1869	To abolish Manomin county.	A	13,392	1,671	54,525g
1869	To authorize special assessments for local improvements.	A	26,636	2,560	54,525g
1870	To exempt holders of railroad stock from double liability.	R	7,446	11,210	Legislative Election
1871	To require popular approval of changes in railroad gross earnings tax law.	A	41,814	9,216	78,172g
1871	To authorize state loan for asylum buildings.	R	6,724	40,797	78,172g
1872	To authorize state loan for asylum buildings.	A	29,158	26,881	90,919p
1872	To exempt stockholders in manufacturing or mechanical businesses from double liability.	A	23,091	21,794	90,919p
1872	To restrict issuance of county, town, and municipal bonds to aid railroads.	A	27,916	7,796	90,919p
1872	To provide for sale of internal improvement lands.	A	55,438	4,331	90,919p
1873	To provide for biennial sessions of the legislature.	R	14,007	31,729	77,057g
1873	To extend terms of representatives and senators to two and four years, respectively.	R	11,675	24,331	77,057g
1873	To provide for state canvassing board.	R	12,116	25,694	77,057g
1873	To provide more effectively for the safekeeping of public funds.	A	27,143	5,438	77,057g
1875	To provide for an indefinite number of judges in each judicial district.	A	22,560	18,534	84,017g
1875	To authorize the legislature to grant women suffrage in school affairs.	A	24,340	19,468	84,017g
1875	To prescribe manner in which school funds could be invested.	A	28,755	10,517	84,017g
1875	To establish single liability for stockholders in ordinary business corporations.	R	16,349	25,858	84,017g
1876	To authorize governor to veto items of appropriation bills.	A	47,302	4,426	123,931p

# CHAPTER ONE MINNESOTA: THE NORTH STAR STATE

Year	Purpose of Amendment	Adopted or Rejected	Yes	No	Vote Election
1876	To establish single liability for stockholders in all corporations except banks.	R	21,721	22,830	123,931p
1876	To authorize district judges to sit on supreme bench when supreme court justices disqualified.	A	41,069	6,063	123,931p
1877	To establish biennial sessions of legislature.	A	37,995	20,833	98,614g
1877	To extend terms of representatives and senators to two and four years, respectively.	A	33,072	25,099	98,614g
1877	To provide for state canvassing board.	A	36,072	21,814	98,614g
1877	To authorize women to vote in local option elections.	R	26,468	32,963	98,614g
1877	To establish single liability for stockholders in all corporations except banks.	R	24,415	26,020	98,614g
1877	To authorize sale of internal improvement lands and use of proceeds to pay railroad bonds.	R	17,324	59,176	98,614g
1877	To prohibit use of state school funds to support sectarian schools.	A	36,780	16,667	98,614g
1879	To restrict issuance of county, town, and municipal bonds to aid railroads.	A	54,810	1,700	99,048g
1881	To authorize levy of water-mains assessments on a frontage basis.	A	35,019	18,320	102,193g
1881	To remove time limitations from sessions of legislature.	R	*	*	102,193g
1881	To regulate compensation of legislators.	R	*	*	102,193g
1881	To prohibit special legislation on certain subjects.	A	56,491	8,369	102,193g
1881	To provide for sale of swamp lands and appropriation of proceeds of swamp land funds.	A	51,903	8,440	102,193g
1883	To make auditor's term four years, to conform to system of biennial elections.	A	74,375	24,359	130,713g
1883	To establish the official year and to provide for a system of biennial elections.	A	75,782	24,082	130,713g
1883	To make term of clerk of supreme court four instead of three years.	A	73,565	24,016	130,713g
1883	To make terms of justices of supreme court six instead of seven years.	A	73,565	24,016	130,713g
1883	To make terms of district judges six instead of seven years.	A	73,565	24,016	130,713g
1886	To provide for loans of state school funds to counties and school districts.	A	131,533	17,914	220,558g
1888	To prohibit the monopolization of the markets of food products.	A	194,932	13,064	261,632g
1888	To guarantee the payment of liens of workmen and material-men out of exempted property.	A	153,908	48,649	261,632g
1888	To extend biennial sessions of legislature to ninety days each.	A	150,003	52,946	261,632g
1890	To provide for verdicts by five sixth of jury in civil cases.	A	66,929	41,341	240,892g
1892	To extend and strengthen the prohibition against special legislation.	A	77,614	19,583	255,921g
1892	To authorize various gross earnings taxes and a tonnage tax on iron ore.	R	53,372	82,910	255,921g
1894	To authorize inheritance taxes.	A	108,332	41,242	296,249g
1896	To take pardoning power from governor and to confer it on a pardon board.	A	130,354	45,097	337,229g
1896	To prohibit aliens from voting.	A	97,980	52,454	337,229g
1896	To authorize home rule for cities.	A	107,086	58,312	337,229g
1896	To require compensation for property destroyed or damaged for public use.	A	101,188	56,839	337,229g
1896	To permit cities, towns and villages, as well as counties and school districts, to borrow school and university funds.	A	127,151	36,134	337,229g
1896	To provide flexible system for taxing large corporations.	A	163,694	42,922	337,229g

# MINNESOTA: THE NORTH STAR STATE CHAPTER ONE

Year	Purpose of Amendment	Adopted or Rejected	Yes	No	Vote Election
1898	To permit women to vote for and serve on library boards.	A	71,704	43,660	252,562g
1898	To make it more difficult to amend constitution.	A	69,760	32,881	252,562g
1898	To amend the municipal home rule section.	A	68,754	32,068	252,562g
1898	To provide state road and bridge fund.	A	70,043	38,017	252,562g
1900	To increase debt limit of municipalities borrowing permanent school funds.	R	108,681	30,160	314,181g
1902	To increase state road and bridge tax, and to eliminate restrictions on expenditure of fund.	R	114,969	23,948	276,071t
1902	To increase debt limit of municipalities borrowing permanent school funds.	R	116,766	20,777	276,071t
1902	To simplify the taxing provisions of the constitution.	R	124,584	21,251	276,071t
1904	To increase debt limit of municipalities borrowing school and university funds.	A	190,718	39,334	322,692t
1904	To abolish the requirement of a grand jury.	A	164,055	52,152	322,692t
1906	To simplify the taxing provisions by a "wide open" section.	A	156,051	46,982	284,366t
1906	To increase state road and bridge tax, and to reduce restrictions on expenditure of funds.	A	141,870	49,232	284,366t
1906	To permit farmers to sell their produce without licenses.	A	190,897	34,094	284,366t
1908	To limit the exemption of church property from taxation to that "used for religious purposes."	R	134,141	65,776	355,263t
1908	To permit unlimited state taxation for road and bridge purposes.	R	154,226	56,557	355,263t
1908	To authorize state hail insurance.	R	137,710	61,084	355,263t
1908	To authorize legislature to establish educational qualifications for county superintendents of schools.	R	169,785	42,114	355,263t
1910	To permit state to assume half the cost of any road or bridge project.	A	159,746	44,387	310,165t
1910	To repeal the requirement as to publication of treasurer's report annually in a St. Paul newspaper and also in the biennial session laws.	R	123,787	51,650	310,165t
1910	To authorize state hail insurance.	R	108,926	63,205	310,165t
1910	To authorize reapportionment of legislative representation at any time.	R	95,181	61,520	310,165t
1910	To authorize and require an annual state tax for reforestation work.	R	100,168	63,962	310,165t
1910	To authorize tax exemptions to encourage reforestation.	R	87,943	73,697	310,165t
1912	To authorize a one mill state tax for roads and bridges and to permit state to assume entire cost of any project.	A	195,724	51,135	349,678t
1912	To authorize state hail insurance.	R	145,173	60,439	349,678t
1912	To authorize investment of school and university funds in first mortgages on improved farms.	R	168,440	39,483	349,678t
1912	To amend the municipal home rule clause to authorize commission government and for other purposes.	R	157,086	41,971	349,678t
1912	To authorize legislature to establish educational qualifications for county superintendents of schools.	R	167,983	36,584	349,678t
1912	To limit size of state senate and number of senators from any county.	R	122,457	77,187	349,678t
1914	To establish initiative and referendum.	R	168,004	41,577	356,906t
1914	To increase number of justices of supreme court, and to authorize the court to appoint its clerk.	R	127,352	68,886	356,906t
1914	To authorize a revolving fund for improving state school and swamp lands.	R	162,951	47,906	356,906t
1914	To repeal the requirement as to publication of treasurer's report annually in a St. Paul newspaper and also in the biennial session laws.	R	131,213	58,827	356,906t

# CHAPTER ONE MINNESOTA: THE NORTH STAR STATE

Year	Purpose of Amendment	Adopted or Rejected	Yes	No	Vote Election
1914	To authorize investment of school and university funds in first mortgages on improved farms.	R	159,531	38,145	356,906t
1914	To extend terms of probate judges to four years.	R	128,601	64,214	356,906t
1914	To limit size of state senate and number of senators from any county.	R	98,144	84,436	356,906t
1914	To authorize state bounties for reforestation.	R	108,352	63,782	356,906t
1914	To authorize certain public lands to be set aside as state forests.	A	178,954	44,033	356,906t
1914	To authorize the recall by the voters of "every public official in Minnesota, elective or appointive."	R	139,801	44,961	356,906t
1914	To authorize special dog taxes and use of proceeds to compensate owners of animals injured by dogs.	R	136,671	59,786	356,906t
1916	To authorize a revolving fund for improving state school and swamp lands.	A	240,975	58,100	416,215t
1916	To authorize investment of school and university funds in first mortgages on improved farms.	A	211,529	56,147	416,215t
1916	To authorize the state to mine ore under public waters.	R	183,597	64,255	416,215t
1916	To increase number of justices of supreme court, and to authorize the court to appoint its own clerk.	R	130,363	108,002	416,215t
1916	To authorize the governor to cut down items in appropriation bills.	R	136,700	83,324	416,215t
1916	To authorize condemnation of private lands for construction of private drainage ditches.	R	132,741	97,432	416,215t
1916	To establish initiative and referendum.	R	187,711	51,544	416,215t
1916	To extend terms of probate judges to four years.	R	186,847	72,361	416,215t
1918	To prohibit the manufacture and the sale of liquor.	R	189,614	173,665	380,604t
1920	To provide a state trunk highway system.	A	526,936	199,603	797,945t
1920	To extend terms of probate judges to four years.	A	446,959	171,414	797,945t
1920	To authorize state income tax and to change provisions on tax exempt property.	R	331,105	217,558	797,945t
1922	To establish a state rural credit system to aid agricultural development.	A	534,310	73,917	714,630t
1922	To tax mining of iron and other ores.	A	474,697	91,011	714,630t
1924	To place revenue generated by excise taxes on motor fuels in trunk highway fund.	A	520,769	197,455	869,151t
1924	To change requirements for publication of proposed amendments to city and village charters.	R	246,414	200,391	869,151t
1924	To establish state owned and operated public terminal grain elevators.	R	253,732	257,492	869,151t
1924	To authorize enactment of laws promoting forestation and reforestation of public and private lands, including irrepealable provisions for forest land tax and a yield tax on timber products.	R	428,407	143,977	869,151t
1924	To authorize state expenditure to prevent forest fires, including compulsory taxation, clearing and improvement of public and private wild lands.	A	460,965	143,518	869,151t
1926	To fix the number of justices on the state supreme court.	R	331,964	148,784	722,781t
1926	To authorize enactment of laws promoting forestation and reforestation of public and private lands.	A	383,003	127,592	722,781t
1926	To authorize the legislature to limit the liability of stockholders in corporations.	R	323,322	140,422	722,781t
1928	To place revenue generated by motor fuel tax 2/3 in trunk highway fund and 1/3 in bridge fund.	A	542,796	346,109	1,070,274t
1928	To authorize the legislature to limit the liability of stockholders in corporations.	R	506,065	223,725	1,070,274t
1930	To provide two elective associate supreme court justices to replace appointed court commissioners.	A	428,013	130,833	828,401t
1930	To authorize the legislature to exchange state public lands for federal lands.	R	378,716	174,231	828,401t

# MINNESOTA: THE NORTH STAR STATE CHAPTER ONE

Year	Purpose of Amendment	Adopted or Rejected	Yes	No	Vote Election
1930	To authorize the legislature to limit the liability of stockholders in corporations.	A	486,818	135,345	828,401t
1932	To authorize taxation of income, franchises and privileges of railroad companies; to authorize legislation to make taxation of national banking associations conform to federal law.	R	420,052	409,924	1,054,203t
1932	To authorize taxation of motor vehicles of companies paying taxes under the gross earnings taxation system.	A	537,292	227,634	1,054,203t
1932	To authorize the legislature to exchange state public lands for federal lands.	R	433,913	258,257	1,054,203t
1932	To authorize the taxation of lands acquired through rural credit system.	R	468,101	261,856	1,054,203t
1934	To authorize legislature to add new routes to trunk highway system.	R	509,074	279,877	1,064,332t
1934	To authorize taxation of lands acquired through rural credit system.	R	496,017	215,623	1,064,332t
1934	To exempt all household goods and farm machinery and equipment from taxation.	A	630,125	181,126	1,064,332t
1934	To authorize the legislature to exchange state public lands for federal lands.	R	468,617	216,760	1,064,332t
1934	To define "academies, colleges, universities and seminaries of learning" to mean, for tax purposes, property actually used in instruction and housing of students.	R	472,374	247,166	1,064,332t
1936	To authorize the legislature to exchange state public lands for federal lands.	R	448,917	397,106	1,164,268t
1936	To exempt personal property from state tax.	R	355,588	543,847	1,164,268t
1938	To authorize the legislature to exchange state public lands for federal lands.	A	609,046	259,007	1,144,926t
1938	To change requirements for publication of proposed amendments to city and village charters.	R	488,370	260,152	1,144,926t
1940	To change requirements for publication of proposed amendments to city and village charters.	R	635,815	287,286	1,301,573t
1942	To change requirements for investment or loan of permanent school and permanent university funds.	A	415,012	190,563	818,182t
1942	To simplify and reduce the expense of publishing amendments to city and village charters.	A	459,868	144,842	818,182t
1944	To authorize state construction and operation of airports; to authorize taxes on aircraft fuel and aircraft sales.	A	737,091	264,149	1,195,397t
1948	To provide for 50-50 apportionment of excise tax on petroleum products.	R	534,538	539,224	1,257,804t
1948	To authorize submission of two or more amendments without requiring voters to vote separately on each.	R	319,667	621,523	1,257,804t
1948	To authorize 2/3 of the legislature to call for a constitutional convention without submitting the question to the voters.	R	294,842	641,013	1,257,804t
1948	To authorize the state to pay a veterans' bonus.	A	664,703	420,518	1,257,804t
1950	To authorize diversion of 1% of the proceeds of the occupation mining tax to the veterans' compensation fund.	A	594,092	290,870	1,067,967t
1950	To authorize forestry management funds by diverting certain proceeds (25%) from the public land trust fund.	R	367,013	465,239	1,067,967t
1950	To provide for a 50%-44%-6% apportionment of the excise tax on petroleum products.	R	420,530	456,346	1,067,967t
1952	To authorize a change in the investment and loan requirements governing permanent school and university funds.	R	604,384	500,490	1,460,326t

# CHAPTER ONE MINNESOTA: THE NORTH STAR STATE

Year	Purpose of Amendment	Adopted or Rejected	Yes	No	Vote Election
1952	To provide for a 60% popular majority of voters voting on the question before a new state constitution can be considered legally ratified by the electorate.	R	656,618	424,492	1,460,326t
1952	To clarify meaning of who shall be entitled to vote.	R	716,670	371,508	1,460,326t
1952	To permit legislature to extend probate jurisdiction by a 2/3 vote.	R	646,608	443,005	1,460,326
1952	To provide for a 65%-10%-25% apportionment of excise tax on motor vehicles.	R	580,316	704,336	1,460,326t
1954	To permit legislature to extend probate jurisdiction by a 2/3 vote.	A	610,138	303,838	1,168,101t
1954	To authorize the legislature to limit the liability of stockholders of state banks.	A	624,611	290,039	1,168,101t
1954	To provide for a 60 percent popular vote before a new state constitution can be ratified and to remove constitutional bar precluding members of the legislature from serving in a constitutional convention.	A	638,818	266,434	1,168,101t
1954	To permit gubernatorial appointments in case of vacancy in certain offices to run until end of term or January 1 to eliminate need for election to short terms.	A	636,237	282,212	1,168,101t
1956	To permit the legislature to reorganize the judicial power of the state.	A	939,957	307,178	1,443,856t
1956	To authorize the consolidation of present trunk highway articles and sections, to increase state aid and supervision of public highways; to permit tax of motor vehicles and fuel; to apportion funds for highway purposes 62%-29%-9% to state and local highways.	A	1,060,063	230,707	1,443,856t
1956	To authorize the legislature to divert 50% of the occupation mining tax proceeds earmarked for education from permanent trust funds to current educational needs.	A	1,084,627	209,311	1,443,856t
1958	To authorize the legislature to revise and consolidate provisions relating to local government, home rule and special laws.	A	712,552	309,848	1,178,173t
1958	To provide for four-year terms for state constitutional officers to take effect for terms beginning in 1963.	A	641,887	382,505	1,178,173t
1958	To permit members of the legislature to hold certain elective and nonelective state offices.	R	576,300	430,112	1,178,731t
1960	To extend the legislative session; to restrict the time during which bills can be introduced; to set qualifications for legislators running for other elective offices.	R	763,434	501,429	1,577,509t
1960	To allow an extra legislative session for reapportionment if reapportionment is not completed during the regular session.	R	600,797	661,009	1,577,509t
1960	To provide for succession to the office of governor; to provide for continuity of government in emergencies caused by enemy attack.	A	974,486	305,245	1,577,509t
1960	To prescribe the place where a person moving to a new precinct within 30 days before an election may vote; eliminating obsolete provisions on the voting rights of persons of Indian blood.	A	993,186	302,217	1,577,509t
1962	To consolidate the swamp land fund and the permanent school fund; to set distribution requirements and investment restrictions.	A	828,880	288,490	1,267,502t
1962	To allow state to contract long and short term debts for public improvements upon approval of 3/5 of both houses of the legislature.	A	728,255	385,723	1,267,502t
1962	To remove restrictions on length of legislative sessions.	A	706,761	393,538	1,267,502t

MINNESOTA: THE NORTH STAR STATE CHAPTER ONE

Year	Purpose of Amendment	Adopted or Rejected	Yes	No	Vote Election
1964	To prevent amendment or repeal of taconite tax policies for 25 years; to authorize legislature to impose limitations for not more than 25 years on taxation of copper and nickel mining.	A	1,272,590	204,133	1,586,173t
1964	To remove obsolete language from constitution.	A	1,089,798	254,216	1,586,173t
1966	To allow legislators to seek election to other offices and to provide resignation procedure for legislators.	R	575,967	471,427	1,312,288t
1968	To allow legislators to assume another elective or appointive office upon resignation from the legislature.	A	1,012,235	359,088	1,601,515t
1968	To allow legislature to present bills to governor within three days after legislature adjourns; allowing governor 14 days to sign or veto such bills.	A	1,044,418	316,916	1,601,515t
1970	To authorize the legislature to define or limit categories of tax exempt property.	A	969,774	287,858	1,388,525t
1970	To reduce voting age requirement from 21 to 19 years; to provide an age requirement of 21 years to hold public office.	A	700,449	582,890	1,388,525
1972	To allow flexible legislative sessions.	A	968,088	603,385	1,773,838t
1972	To reorganize the state judicial system; to provide for appointment of clerks of district court; to authorize discipline and removal of judges.	A	1,012,916	531,831	1,773,838t
1972	To provide for the joint election of the governor and lieutenant governor; to remove the lieutenant governor as the presiding officer of the senate.	A	1,064,580	503,342	1,773,838t
1972	To authorize bonus payment for Vietnam veterans.	A	1,131,921	477,473	1,773,838t
1974	To revise organization and language of constitution.	A	815,064	311,781	1,296,209t
1974	To ease vote requirement for amending constitution.	R	638,775	474,519	1,296,209t
1974	To allow legislature to determine railroad taxes.	A	741,353	372,158	1,296,209t
1976	To permit proceeds from increases in motor fuel taxes to be placed in the general fund; to remove restrictions on interest rate for and amount of highway bonds.	R	552,543	1,134,847	1,978,590t
1980	To establish a bipartisan reapportionment commission.	R	1,036,581	754,935	2,079,411t
1980	To require campaign spending limits for executive and legislative offices and public disclosure of campaign spending for all state candidates.	A	1,457,454	398,551	2,079,411t
1980	To remove restrictions on the interest rate for and the amount of highway bonds.	R	964,212	823,192	2,079,411t
1980	To establish initiative and referendum.	R	970,407	854,164	2,079,411t
1980	To remove requirement of senate approval for notaries public.	R	944,883	850,251	2,079,411t
1982	To allow the creation of a court of appeals.	A	1,304,127	385,738	1,834,737t
1982	To remove restrictions on the interest rate for and the amount of trunk highway bonds.	A	1,103,221	563,865	1,834,737t
1982	To permit the legislature to authorize on-track pari-mutuel betting on horse racing.	A	1,108,255	624,721	1,834,737t
1982	To provide state bonding authority for the improvement and rehabilitation of railroad facilities.	A	1,201,321	492,736	1,834,737t
1984	To allow the exchange of state-owned lands for other lands owned by state or local governments.	A	1,176,809	611,200	2,114,842
1984	To remove restrictions on the investment of the permanent school fund and to allow the limits on the investment of the fund and the apportionment of the returns on the investment to school districts to be set by law.	A	1,139,390	631,378	2,114,842t
1988	To establish a Minnesota Environmental and Natural Resources Trust Fund for environmental natural resources, and wildlife purposes.	A	1,645,090	375,752	2,125,119t

## CHAPTER ONE MINNESOTA: THE NORTH STAR STATE

Year	Purpose of Amendment	Adopted or Rejected	Yes	No	Vote Election
1988	To allow the use of juries of less than 12 members in civil and non-felony cases.	A	1,205,730	806,766	2,125,119t
1988	To permit the legislature to authorize a lottery operated by the state.	A	1,214,032	843,307	2,125,119t
1990	To dedicate 40 percent of the state lottery proceeds to the environment and natural resources trust fund until the year 2001.	A	1,388,105	329,806	1,843,104t
1994	To permit off-track wagering on horse racing in a manner prescribed by law.	R	841,277	847,802	1,794,618t
1996	To authorize a bonus for Persian Gulf War veterans.	A	1,334,409	740,039	2,211,161t
1996	To provide for recall of elected state officials.	A	1,833,523	248,778	2,211,161t
1998	To extend use of lottery for environmental trust fund.	A	1,556,895	460,747	2,105,343t
1998	To preserve hunting and fishing heritage.	A	1,570,720	462,749	2,105,343t
1998	To abolish the office of state treasurer.	A	1,087,789	855,853	2,105,343t

**Abbreviations:** \* - figure not available; p - number of votes cast for president; g - number of votes cast for governor; t - total number of persons voting at election. Sources: Anderson, William, *A History of the Constitution of Minnesota*, Minneapolis, University of Minnesota, 1921; Mitau, G. Theodore "Constitutional Change by Amendment: Recommendations of the Minnesota Constitutional Commission in Ten Years' Perspective", *Minnesota Law Review*, Volume 44, 1959-60, pp. 461-83, *Minnesota Legislative Manuals*, and the archives of the Minnesota Historical Society; and state canvassing board reports.

## CONGRESSIONAL ACT OF ADMISSION

Acceptance by Congress is the final act in the process of being admitted as a state. A bill for the admission of Minnesota into the Union was submitted to Congress in December of 1857.

The bill for admission encountered several obstacles. The Minnesota bill was coupled with the bill for the admission of Kansas. It was customary to admit states in pairs to preserve the balance of power in Congress: a state which permitted slavery would be linked with a state which prohibited slavery. Minnesota was to be a free state, Kansas a slave state. The proposal to admit Kansas was made under its fraudulent Lecompton constitution. The fraud in the adoption of the Kansas constitution was so glaring that admission under it was abandoned, delaying the Minnesota bill for several months. Minnesota's bill also met with general opposition from congressmen from southern slave states.

On May 11, 1858, the bill for the admission of Minnesota was passed by Congress and approved by President James Buchanan. However, word of its passage did not reach St. Paul until almost two weeks later. Minnesota had no telegraph lines or railroads, so a telegram was sent to Prairie du Chien, Wisconsin, and carried up the Mississippi River to St. Paul by steamboat. On May 24, 1858, the state officers took their oaths of office and Minnesota's state government began to function.

This ended the long trek toward statehood, which had seen the area of the state of Minnesota under four nations: France, Spain, Great Britain and the United States, and under nine territories: Northwest, Indiana, Illinois, Michigan, Wisconsin, Louisiana, Missouri, Iowa and Minnesota.

## ACT OF ADMISSION INTO THE UNION

### AN ACT FOR THE ADMISSION OF MINNESOTA INTO THE UNION.

[Passed May 11, 1858.]

Whereas, An act of Congress was passed February twenty-sixth, eighteen hundred and fifty-seven, entitled "An act to authorize the people of the Territory of Minnesota to form a constitution and state government preparatory to their admission into the Union on an equal footing with the original states"; and, whereas, the people of said Territory did, on the twenty-ninth day of August, eighteen hundred and fifty-seven, by delegates elected for that purpose, form for themselves a constitution and state government, which is republican in form, and was ratified and adopted by the people at an election held on the thirteenth day of October, eighteen hundred and fifty-seven, for that purpose; therefore,



*Be it enacted by the Senate and House of Representatives of the United States of America, in Congress assembled, That the State of Minnesota shall be one, and is hereby declared to be one, of the United States of America, and admitted into the Union on an equal footing with the original states in all respects whatever.*

*Sec. 2. And be it further enacted, That said State shall be entitled to two representatives in Congress, until the next apportionment of representatives among the several states.*

*Sec. 3. And be it further enacted, That from and after the admission of the State of Minnesota, as hereinbefore provided, all the laws of the United States which are not locally inapplicable shall have the same force and effect within that State as in other States of the Union; and the said State is hereby constituted a judicial district of the United States, within which a district court, with like powers and jurisdiction as the district court of the United States for the district of Iowa, shall be established; the judge, attorney and marshal of the United States of the said district of Minnesota shall reside within the same, and shall be entitled to the same compensation as the judge, attorney and marshal of the district of Iowa; and in all cases of appeal or writ of error heretofore prosecuted and now pending in the supreme court of the United States, upon any record from the supreme court of Minnesota Territory, the mandate of execution or order of further proceedings shall be directed by the supreme court of the United States to the district court of the United States for the district of Minnesota, or to the supreme court of the State of Minnesota, as the nature of such appeal or writ of error may require; and each of those courts shall be the successor of the supreme court of Minnesota Territory, as to all such cases, with full power to hear and determine the same, and to award mesne or final process therein.*

## CONSTITUTION OF THE UNITED STATES

*Preamble. We, the people of the United States, in order to form a more perfect union, establish justice, insure domestic tranquillity, provide for the common defense, promote the general welfare, and secure the blessings of liberty to ourselves and our posterity, do ordain and establish this Constitution for the United States of America.*

### ARTICLE I

*Section 1. All legislative powers herein granted shall be vested in a congress of the United States, which shall consist of a senate and a house of representatives.*

*Sec. 2. The house of representatives shall be composed of members chosen every second year by the people of the several states, and the electors in each state shall have the qualifications requisite for electors of the most numerous branch of the state legislature.*

*No person shall be a representative who shall not have attained to the age of twenty-five years and been seven years a citizen of the United States, and who shall not, when elected, be an inhabitant of that state in which he shall be chosen.*

*Representatives and direct taxes shall be apportioned among the several states which may be included within this Union according to their respective numbers, which shall be determined by adding to the whole number of free persons, including those bound to service for a term of years, and excluding Indians not taxed, three-fifths of all other persons. The actual enumeration shall be made within three years after the first meeting of the Congress of the United States, and within every subsequent term of ten years, in such manner as they shall by law direct. The number of representatives shall not exceed one for every 30,000, but each state shall have at least one representative; and until such enumeration shall be made, the State of New Hampshire shall be entitled to choose 3; Massachusetts, 8; Rhode Island and Providence Plantations, 1; Connecticut, 5; New York, 6; New Jersey, 4; Pennsylvania, 8; Delaware, 1; Maryland, 6; Virginia, 10; North Carolina, 5; South Carolina, 5; Georgia, 3.*

*When vacancies happen in the representation from any state the executive authority thereof shall issue writs of election to fill such vacancies.*

*The house of representatives shall choose their speaker and other officers, and shall have the sole power of impeachment.*

*Sec. 3. The Senate of the United States shall be composed of two senators from each state,*

## CHAPTER ONE MINNESOTA: THE NORTH STAR STATE

*elected by the people thereof, for six years; and each senator shall have one vote. The electors in each state shall have the qualifications requisite for electors of the most numerous branch of the state legislatures.*

*Immediately after they shall be assembled in consequence of the first election, they shall be divided, as equally as may be, into three classes. The seats of the senators of the first class shall be vacated at the expiration of the second year; of the second class at the expiration of the fourth year; and of the third class at the expiration of the sixth year, so that one-third may be chosen every second year. When vacancies happen in the representation of any state in the Senate, the executive authority of such state shall issue writs of election to fill such vacancies: Provided, that the legislature of any state may empower the executive thereof to make temporary appointments until the people fill the vacancies by election as the legislature may direct.*

*No person shall be a senator who shall not have attained to the age of thirty years, and been nine years a citizen of the United States, and who shall not, when elected, be an inhabitant of that state for which he shall be chosen.*

*The vice president of the United States shall be president of the senate, but shall have no vote unless they be equally divided.*

*The senate shall choose their own officers, and also a president pro tempore, in the absence of the vice president, or when he shall exercise the office of president of the United States.*

*The senate shall have the sole power to try all impeachments. When sitting for that purpose they shall be on oath or affirmation. When the president of the United States is tried, the chief justice shall preside; and no person shall be convicted without the concurrence of two-thirds of the members present.*

*Judgment in cases of impeachment shall not extend further than to removal from office, and disqualification to hold and enjoy any office of honor, trust or profit under the United States; but the party convicted shall nevertheless be liable and subject to indictment, trial, judgment, and punishment according to law.*

*Sec. 4. The times, places and manner of holding elections for senators and representatives shall be prescribed in each state by the legislature thereof; but the Congress may at any time by law make or alter such regulations, except as to the places of choosing senators.*

*The Congress shall assemble at least once in every year, and such meetings shall be on the first Monday in December; unless they shall, by law, appoint a different day.*

*Sec. 5. Each house shall be the judge of the election returns and qualifications of its own members, and a majority of each shall constitute a quorum to do business; but a smaller number may adjourn from day to day, and may be authorized to compel the attendance of absent members, in such manner and under such penalties as each house may provide.*

*Each house may determine the rules of its proceedings, punish its members for disorderly behavior; and, with the concurrence of two-thirds, expel a member.*

*Each house shall keep a journal of its proceedings, and from time to time publish the same; excepting such parts as may in their judgment require secrecy; and the yeas and nays of the members of either house on any question shall, at the desire of one-fifth of those present, be entered on the journal.*

*Neither house, during the session of congress, shall, without the consent of the other, adjourn for more than three days, nor to any other place than that in which the two houses shall be sitting.*

*Sec. 6. The senators and representatives shall receive a compensation for their services, to be ascertained by law and paid out of the treasury of the United States. They shall, in all cases except treason, felony, and breach of the peace, be privileged from arrest during their attendance at the session of their respective houses, and in going to and returning from the same; and for any speech or debate in either house they shall not be questioned in any other place.*

*No senator or representative shall, during the time for which he was elected, be appointed to any civil office under the authority of the United States which shall have been created or the emoluments whereof shall have been increased during such time; and no person holding any office under the United States shall be a member of either house during his continuance in office.*

*Sec. 7. All bills for raising revenue shall originate in the house of representatives, but the senate may propose or concur with amendments, as on other bills.*

*Every bill which shall have passed the house of representatives and the senate shall, before it becomes a law, be presented to the president of the United States; if he approve, he shall sign it; but if not, he shall return it, with his objections, to that house in which it shall have originated, who shall enter the objections at large on their journal, and proceed to reconsider it. If, after such reconsideration, two-thirds of that house shall agree to pass the bill, it shall be sent, together with the objections, to the other house, by which it shall likewise be reconsidered, and, if approved by two-thirds of that house, it shall become a law. But in all cases the votes of both houses shall be determined by yeas and nays, and the names of the persons voting for and against the bill shall be entered on the journal of each house respectively. If any bill shall not be returned by the president within ten days (Sundays excepted) after it shall have been presented to him, the same shall be a law in like manner as if he had signed it, unless the Congress by their adjournment prevent its return; in which case it shall not be a law.*

*Every order, resolution, or vote to which the concurrence of the senate and house of representatives may be necessary (except on a question of adjournment) shall be presented to the president of the United States, and, before the same shall take effect, shall be approved by him, or being disapproved by him, shall be repassed by two-thirds of the senate and house of representatives, according to the rules and limitations prescribed in the case of a bill.*

*Sec. 8. The Congress shall have power: To lay and collect taxes, duties, imposts, and excises, to pay the debts and provide for the common defense and general welfare of the United States; but all duties, imposts and excises shall be uniform through the United States;*

*To borrow money on the credit of the United States;*

*To regulate commerce with foreign nations, and among the several states, and with the Indian tribes;*

*To establish a uniform rule of naturalization and uniform laws on the subject of bankruptcies throughout the United States;*

*To coin money, regulate the value thereof and of foreign coin, and fix the standard of weights and measures;*

*To provide for the punishment of counterfeiting the securities and current coin of the United States;*

*To establish post offices and post roads;*

*To promote the progress of science and useful arts, by securing for limited times, to authors and inventors, the exclusive right to their respective writings and discoveries;*

*To constitute tribunals inferior to the supreme court;*

*To define and punish piracies and felonies committed on the high seas, and offenses, against the laws of nations;*

*To declare war, grant letters of marque and reprisal, and make rules concerning captures on land and water;*

*To raise and support armies; but no appropriation of money to that use shall be for a longer term than two years;*

*To provide and maintain a navy;*

## CHAPTER ONE MINNESOTA: THE NORTH STAR STATE

*To make rules for the government and regulation of the land and naval forces;*

*To provide for calling forth the militia to execute the laws of the Union, suppress insurrections and repel invasions;*

*To provide for organizing, arming and disciplining the militia, and for governing such part of them as may be employed in the Service of the United States, reserving to the states, respectively, the appointment of the officers and the authority of training the militia according to the discipline prescribed by Congress;*

*To exercise exclusive legislation in all cases whatsoever over such district (not exceeding ten miles square) as may, by cession of particular states and the acceptance of Congress, become the seat of the government of the United States; and to exercise like authority over all places purchased by the consent of the legislature of the state in which the same shall be, for the erection of forts, magazines, arsenals, dock yards, and other needful buildings; and*

*To make all laws which shall be necessary and proper for carrying into execution the foregoing powers, and all other powers vested by this Constitution in the government of the United States, or in any department or officer thereof.*

*Sec. 9. The migration or importation of such persons as any of the states now existing shall think proper to admit shall not be prohibited by the Congress prior to the year one thousand eight hundred and eight; but a tax or duty may be imposed on such importation, not exceeding ten dollars for each person.*

*The privilege of the writ of habeas corpus shall not be suspended unless when, in case of rebellion or invasion, the public safety may require it.*

*No bill of attainder, or ex post facto law, shall be passed.*

*No capitation or other direct tax shall be laid, unless in proportion to the census or enumeration hereinbefore directed to be taken.*

*No tax or duty shall be laid on articles exported from any state.*

*No preference shall be given, by any regulation of commerce or revenue, to the ports of one state over those of another; nor shall vessels bound to or from one state be obliged to enter, clear or pay duties in another.*

*No money shall be drawn from the treasury but in consequence of appropriations made by law; and a regular statement and account of the receipts and expenditures of all public money shall be published from time to time.*

*No title of nobility shall be granted by the United States, and no person holding any office of profit and trust under them shall, without the consent of the Congress, accept of any present, emolument, office or title of any kind whatever, from any king, prince or foreign state.*

*Sec. 10. No state shall enter into any treaty, alliance or confederation; grant letters of marque and reprisal; coin money; emit bills of credit; make anything but gold and silver coin a tender in payment of debts; pass any bill of attainder, ex post facto law, or law impairing the obligation of contracts or grant any title of nobility.*

*No state shall, without the consent of Congress, lay any imposts or duties on imports or exports, except what may be absolutely necessary for executing its inspection laws; and the net produce of all duties and imposts laid by any state on imports or exports shall be for the use of the treasury of the United States; and all such laws shall be subject to the revision and control of the Congress.*

*No state shall, without the consent of Congress, lay any duty of tonnage, keep troops or ships of war in time of peace, enter into any agreement or compact with another state or with a foreign power, or engage in war, unless actually invaded or in such imminent danger as will not admit of delay.*

## ARTICLE II

*Section 1. The executive power shall be vested in a president of the United States of America. He shall hold his office during the term of four years, and, together with the vice president, chosen for the same term, be elected as follows:*

*Each state shall appoint, in such manner as the legislature thereof may direct, a number of electors equal to the whole number of senators and representatives to which the state may be entitled in the Congress; but no senator or representative, or person holding an office of trust or profit under the United States, shall be appointed an elector.*

*The electors shall meet in their respective states, and vote by ballot for two persons, of whom one at least shall not be an inhabitant of the same state with themselves. And they shall make a list of all the persons voted for, and the number of votes for each; which list they shall sign and certify, and transmit, sealed, to the seat of the government of the United States, directed to the president of the senate. The president of the senate shall, in the presence of the senate and house of representatives, open all the certificates; and the votes shall then be counted. The person having the greatest number of votes shall be appointed, if such a number be a majority of the whole number of electors appointed; and if there be more than one who have such majority, and have an equal number of votes, then the house of representatives shall immediately choose, by ballot, one of them for president; and if no person have a majority, then from the five highest on the list the said house shall, in like manner, choose the president. But in choosing the president the vote shall be taken by states, the representation from each state having one vote; a quorum for this purpose shall consist of a member or members from two-thirds of the states, and a majority of all the states shall be necessary to a choice. In every case after the choice of the president, the person having the greatest number of votes of the electors shall be the vice president. But if there should remain two or more who have equal votes, the senate shall choose from them, by ballot, the vice president.*

*The Congress may determine the time of choosing the electors, and the day on which they shall give their votes; which day shall be the same throughout the United States.*

*No person except a natural born citizen, or a citizen of the United States at the time of the adoption of this Constitution, shall be eligible to the office of president; neither shall any person be eligible to that office who shall not have attained to the age of thirty-five years and been fourteen years a resident within the United States.*

*In case of the removal of the president from office, or of his death, resignation, or inability to discharge the powers and duties of the said office, the same shall devolve on the vice president; and the Congress may by law provide for the case of removal, death, resignation, or inability, both of the president and vice president, declaring what officer shall then act as president, and such officer shall act accordingly until the disability be removed, or a president shall be elected.*

*The president shall, at stated times, receive for his services a compensation which shall neither be increased nor diminished during the period for which he shall have been elected; and he shall not receive within that period any other emolument from the United States, or any of them.*

*Before he enter on the execution of his office he shall take the following oath or affirmation:*

*"I do solemnly swear (or affirm) that I will faithfully execute the office of president of the United States, and will, to the best of my ability, preserve, protect and defend the Constitution of the United States."*

*Sec. 2. The president shall be commander-in-chief of the army and navy of the United States, and of the militia of the several states, when called into the actual service of the United States; he may require the opinion, in writing, of the principal officer in each of the executive departments, upon any subject relating to the duties of their respective offices; and he shall have power to grant reprieves and pardons for offenses against the United States, except in cases of impeachment.*

*He shall have power, by and with the advice and consent of the senate, to make treaties, provided two-thirds of the senators present concur, and he shall nominate, and by and with the advice and consent of the senate shall appoint ambassadors, other public ministers, and consuls, judges of the supreme court, and all other officers of the United States whose appointments are*

## CHAPTER ONE MINNESOTA: THE NORTH STAR STATE

*not herein otherwise provided for, and which shall be established by law. But the Congress may, by law, vest the appointment of such inferior officers as they think proper in the president alone, in the courts of law, or in the heads of departments.*

*The president shall have power to fill all vacancies that may happen during the recess of the senate, by granting commissions which shall expire at the end of their next session.*

*Sec. 3. He shall, from time to time, give to the Congress information of the state of the Union, and recommend to their consideration such measures as he shall judge necessary and expedient. He may, on extraordinary occasions, convene both houses, or either of them; and in case of disagreement between them with respect to the time of adjournment, he may adjourn them to such time as he shall think proper; he shall receive ambassadors and other public ministers. He shall take care that the laws be faithfully executed, and shall commission all the officers of the United States.*

*Sec. 4. The president, vice president, and all civil officers of the United States shall be removed from office on impeachment for and conviction of treason, bribery, or other high crimes and misdemeanors.*

### ARTICLE III

*Section 1. The judicial power of the United States shall be vested in one supreme court, and in such inferior courts as the Congress may, from time to time, ordain and establish. The judges, both of the supreme and inferior courts, shall hold their offices during good behavior, and shall, at stated times, receive for their services a compensation which shall not be diminished during their continuance in office.*

*Sec. 2. The judicial power shall extend to all cases in law and equity, arising under this Constitution, the laws of the United States, and treaties made, or which shall be made under their authority; to all cases affecting ambassadors, other public ministers and consuls; to all cases of admiralty and maritime jurisdiction; to controversies to which the United States shall be a party; to controversies between two or more states, between a state and citizens of another state, between citizens of different states, between citizens of the same state claiming lands under grants of different states, and between a state or the citizens thereof and foreign states, citizens or subjects.*

*In all cases affecting ambassadors, other public ministers and consuls, and those in which a state shall be party, the supreme court shall have original jurisdiction. In all the other cases before mentioned the supreme court shall have appellate jurisdiction, both as to law and fact, with such exceptions and under such regulations as the Congress shall make.*

*The trial of all crimes, except in cases of impeachment, shall be by jury, and such trial shall be held in the state where the said crimes shall have been committed; but when not committed within any state, the trial shall be at such place or places as the Congress may by law have directed.*

*Sec. 3. Treason against the United States shall consist only in levying war against them, or in adhering to their enemies, giving them aid and comfort. No person shall be convicted of treason unless on the testimony of two witnesses to the same overt act, or on confession in open court.*

*The Congress shall have power to declare the punishment of treason, but no attainder of treason shall work corruption of blood, or forfeiture, except during the life of the person attained.*

### ARTICLE IV

*Section 1. Full faith and credit shall be given in each state to the public acts, records and judicial proceedings of every other state. And the Congress may by general laws prescribe the manner in which such acts, records and proceedings shall be proved, and the effect thereof.*

*Sec. 2. The citizens of each state shall be entitled to all privileges and immunities of citizens in the several states.*

*A person charged in any state with treason, felony, or other crime, who shall flee from justice and be found in another state, shall on demand of the executive authority of the state from which he fled, be delivered up, to be removed to the state having jurisdiction of the crime.*

*No person held to service or labor in one state under the laws thereof, escaping into another, shall, in consequence of any law or regulation therein, be discharged from such service or labor, but shall be delivered up on claim of the party to whom such service or labor may be due.*

*Sec. 3. New states may be admitted by the Congress into this Union; but no new state shall be formed or erected within the jurisdiction of any other state, nor any state be formed by the junction of two or more states or parts of states, without the consent of the legislatures of the states concerned, as well as of the Congress.*

*The Congress shall have power to dispose of and make all needful rules and regulations respecting the territory or other property belonging to the United States, and nothing in this Constitution shall be so construed as to prejudice any claims of the United States or of any particular state.*

*Sec. 4. The United States shall guarantee to every state in the Union a republican form of government; and shall protect each of them against invasion, and, on application of the legislature, or of the executive (when the legislature cannot be convened), against domestic violence.*

## **ARTICLE V**

*The Congress, whenever two-thirds of both houses shall deem it necessary, shall propose amendments to this Constitution, or, on the application of the legislatures of two-thirds of the several states, shall call a convention for proposing amendments, which in either case shall be valid, to all intents and purposes, as part of this Constitution, when ratified by the legislatures of three-fourths of the several states, or by conventions in three-fourths thereof, as the one or the other mode of ratification may be proposed by the congress; provided, that no amendment which may be made prior to the year one thousand eight hundred and eight shall in any manner affect the first and fourth clauses in the ninth section of the first article; and that no state, without its consent, shall be deprived of its equal suffrage in the senate.*

## **ARTICLE VI**

*All debts contracted and engagements entered into, before the adoption of this Constitution, shall be as valid against the United States under this Constitution, as under the confederation.*

*This Constitution, and the laws of the United States which shall be made in pursuance thereof, and all treaties made, or which shall be made, under the authority of the United States, shall be the supreme law of the land, and the judges in every state shall be bound thereby, anything in the Constitution or laws of any state to the contrary notwithstanding.*

*The senators and representatives before mentioned, and the members of the several state legislatures, and all executive and judicial officers, both of the United States and of the several states, shall be bound by oath or affirmation to support this Constitution, but no religious test shall ever be required as a qualification to any office or public trust under the United States.*

## **ARTICLE VII**

*The ratification of the conventions of nine states shall be sufficient for the establishment of this Constitution between the states so ratifying the same.*

## **AMENDMENTS**

*In addition to, and amendment of, the Constitution of the United States of America, proposed by Congress and ratified by the Legislatures of the several states, pursuant to the fifth article of the original Constitution.*

### **AMENDMENT I**

*Congress shall make no law respecting an establishment of religion, or prohibiting the free*

## CHAPTER ONE MINNESOTA: THE NORTH STAR STATE

*exercise thereof; or abridging the freedom of speech, or of the press, or the right of the people peaceably to assemble, or to petition the government for a redress of grievances.*

### AMENDMENT II

*A well regulated militia being necessary to the security of a free state, the right of the people to keep and bear arms shall not be infringed.*

### AMENDMENT III

*No soldier shall, in time of peace, be quartered in any house without the consent of the owner, nor in time of war but in a manner to be prescribed by law.*

### AMENDMENT IV

*The right of the people to be secure in their persons, houses, papers and effects, against unreasonable searches and seizures, shall not be violated, and no warrant shall issue but upon probable cause, supported by oath or affirmation, and particularly describing the place to be searched and the persons or things to be seized.*

### AMENDMENT V

*No person shall be held to answer for a capital or otherwise infamous crime, unless on a presentment or indictment of a grand jury, except in cases arising in the land or naval forces, or in the militia, when in actual service, in time of war and public danger; nor shall any person be subject for the same offense to be twice put in jeopardy of life or limb; nor shall be compelled in any criminal case to be witness against himself; nor be deprived of life, liberty, or property without due process of law; nor shall private property be taken for public use without just compensation.*

### AMENDMENT VI

*In all criminal prosecutions the accused shall enjoy the right to a speedy and public trial by an impartial jury of the state and district wherein the crime shall have been committed, which district shall have been previously ascertained by law, and to be informed of the nature and cause of the accusation; to be confronted with the witnesses against him; to have compulsory process for obtaining witnesses in his favor; and to have the assistance of counsel for his defense.*

### AMENDMENT VII

*In suits at common law, where the value in controversy shall exceed twenty dollars, the right of trial by jury shall be preserved, and no fact tried by a jury shall be otherwise re-examined in any court in the United States than according to the rules of the common law.*

### AMENDMENT VIII

*Excessive bail shall not be required, nor excessive fines imposed, nor cruel and unusual punishments inflicted.*

### AMENDMENT IX

*The enumeration in the Constitution of certain rights shall not be construed to deny or disparage others retained by the people.*

### AMENDMENT X

*The powers not delegated to the United States by the Constitution, nor prohibited by it to the states, are reserved to the states, respectively, or to the people.*

### AMENDMENT XI

*The judicial power of the United States shall not be construed to extend to any suit in law or equity, commenced or prosecuted against one of the United States by citizens of another state, or by citizens or subjects of any foreign state.*



**AMENDMENT XII**

*The electors shall meet in their respective states, and vote by ballot for president and vice president, one of whom at least shall not be an inhabitant of the same state with themselves; they shall name in their ballots the person voted for as president, and in distinct ballot the person voted for as vice president; and they shall make distinct lists of all persons voted for as president and of all persons voted for as vice president, and of the number of votes for each; which lists they shall sign and certify, and transmit, sealed, to the seat of the government of the United States, directed to the president of the senate; the president of the senate shall, in presence of the senate and house of representatives, open all the certificates, and the votes shall then be counted; the person having the greatest number of votes for president shall be the president; if such number be a majority of the whole number of electors appointed; and if no person have such majority, then from the persons having the highest numbers, not exceeding three on the list of those voted for as president, the house of representatives shall choose immediately, by ballot, the president. But in choosing the president the vote shall be taken by states, the representation from each state having one vote; a quorum for this purpose shall consist of a member or members from two-thirds of the states; and a majority of all the states shall be necessary to a choice. And if the house of representatives shall not choose a president whenever the right of choice shall devolve upon them, before the fourth day of March next following, then the vice president shall act as president, as in the case of the death or other constitutional disability of the president.*

*The person having the greatest number of votes as vice president shall be the vice president, if such number be a majority of the whole number of electors appointed, and if no person have a majority, then, from the two highest numbers on the list, the senate shall choose the vice president; a quorum for the purpose shall consist of two-thirds of the whole number of senators, and a majority of the whole number shall be necessary to a choice.*

*But no person constitutionally ineligible to the office of president shall be eligible to that of vice president of the United States.*

**AMENDMENT XIII**

*Section 1. Neither slavery nor involuntary servitude, except as a punishment for crime whereof the party shall have been duly convicted, shall exist within the United States, or any place subject to their jurisdiction.*

*Sec. 2. Congress shall have power to enforce this article by appropriate legislation.*

**AMENDMENT XIV**

*Section 1. All persons born or naturalized in the United States, and subject to the jurisdiction thereof, are citizens of the United States and of the state wherein they reside. No state shall make or enforce any law which shall abridge the privileges or immunities of citizens of the United States; nor shall any state deprive any person of life, liberty, or property without due process of law, nor deny to any person within its jurisdiction the equal protection of the laws.*

*Sec. 2. Representatives shall be apportioned among the several states according to their respective numbers, counting the whole number of persons in each state, excluding Indians not taxed. But when the right to vote at any election for the choice of electors for president and vice president of the United States, representatives in Congress, the executive and judicial officers of a state, or the members of the legislature thereof, is denied to any of the male inhabitants of such state, being twenty-one years of age, and citizens of the United States, or in any way abridged, except for participation in rebellion or other crime, the basis of representation therein shall be reduced in the proportion which the number of such male citizens shall bear to the whole number of male citizens twenty-one years of age in such state.*

*Sec. 3. No person shall be a senator or representative in Congress or elector of president and vice president, or hold any office, civil or military, under the United States, or under any state, who, having previously taken an oath, as a member of Congress, or as an officer of the United States, or as a member of any state legislature, or as an executive or judicial officer of any state, to support the Constitution of the United States, shall have engaged in insurrection or rebellion against the same, or given aid or comfort to the enemies thereof. But Congress may by a vote of two-thirds of each house remove such disability.*

## CHAPTER ONE MINNESOTA: THE NORTH STAR STATE

*Sec. 4. The validity of the public debt of the United States, authorized by law, including debts incurred for payment of pensions and bounties for services in suppressing insurrection or rebellion, shall not be questioned. But neither the United States nor any state shall assume or pay any debt or obligation incurred in aid of insurrection or rebellion against the United States, or any claim for the loss or emancipation of any slave; but all such debts, obligations and claims shall be held illegal and void.*

*Sec. 5. The Congress shall have power to enforce, by appropriate legislation, the provisions of this article.*

### AMENDMENT XV

*Section 1. The right of citizens of the United States to vote shall not be denied or abridged by the United States, or by any state, on account of race, color or previous condition of servitude.*

*Sec. 2. The Congress shall have power to enforce this article by appropriate legislation.*

### AMENDMENT XVI

*The Congress shall have power to lay and collect taxes on incomes, from whatever source derived, without apportionment among the several states, and without regard to any census or enumeration.*

### AMENDMENT XVII

*The Senate of the United States shall be composed of two Senators from each state, elected by the people thereof, for six years; and each Senator shall have one vote. The electors in each state shall have the qualifications requisite for electors of the most numerous branch of the state legislatures.*

*When vacancies happen in the representation of any state in the Senate, the executive authority of such state shall issue writs of election to fill such vacancies: Provided, that the legislature of any state may empower the executive thereof to make temporary appointment until the people fill the vacancies by election as the legislature may direct.*

*This amendment shall not be so construed as to affect the election or term of any Senator chosen before it becomes valid as part of the Constitution.*

### AMENDMENT XVIII

*Section 1. After one year from the ratification of this article the manufacture, sale, or transportation of intoxicating liquors within, the importation thereof into, or the exportation thereof from the United States and all territory subject to the jurisdiction thereof for beverage purposes is hereby prohibited.*

*Sec. 2. The Congress and the several states shall have concurrent power to enforce this article by appropriate legislation.*

### AMENDMENT XIX

*Section 1. The right of citizens of the United States to vote shall not be denied or abridged by the United States or any state on account of sex.*

*Sec. 2. Congress shall have power to enforce this article by appropriate legislation.*

### AMENDMENT XX

*Section 1. The terms of the President and Vice President shall end at noon on the 20th day of January, and the terms of Senators and Representatives at noon on the 3rd day of January, of the years in which such terms would have ended if this article had not been ratified; and the terms of their successors shall then begin.*

*Sec. 2. The Congress shall assemble at least once in every year, and such meeting shall begin at noon on the 3rd day of January, unless they shall by law appoint a different day.*

*Sec. 3. If, at the time fixed for the beginning of the term of the President, the President elect shall have died, the Vice President elect shall become President. If a President shall not have been chosen before the time fixed for the beginning of his term, or if the President elect shall have failed to qualify, then the Vice President elect shall act as President until a President shall have qualified; and the Congress may by law provide for the case wherein neither a President elect nor a Vice President elect shall have qualified, declaring who shall then act as President, or the manner in which one who is to act shall be selected, and such person shall act accordingly until a President or Vice President shall have qualified.*

*Sec. 4. The Congress may by law provide for the case of the death of any of the persons from whom the House of Representatives may choose a President whenever the right of choice shall have devolved upon them, and for the case of the death of any of the persons from whom the Senate may choose a Vice President whenever the right of choice shall have devolved upon them.*

*Sec. 5. Sections 1 and 2 shall take effect on the 15th day of October following the ratification of this article.*

#### **AMENDMENT XXI**

*Section 1. The eighteenth article of amendment to the Constitution of the United States is hereby repealed.*

*Sec. 2. The transportation or importation into any State, Territory, or possession of the United States for delivery or use therein of intoxicating liquors, in violation of the laws thereof, is hereby prohibited.*

#### **AMENDMENT XXII**

*Section 1. No person shall be elected to the office of President more than twice, and no person who has held the office of President, or acted as President, for more than two years of a term to which some other person was elected President shall be elected to the office of the President more than once. But this Article shall not apply to any person holding the office of President when this Article was proposed by the Congress, and shall not prevent any person who may be holding the office of President, or acting as President, during the term within which this Article becomes operative from holding the office of President, or acting as President, during the remainder of such term.*

#### **AMENDMENT XXIII**

*Section 1. The District constituting the seat of Government of the United States shall appoint in such manner as the Congress may direct:*

*A number of electors of President and Vice President equal to the whole number of Senators and Representatives in Congress to which the District would be entitled if it were a State, but in no event more than the least populous State; they shall be in addition to those appointed by the states, but they shall be considered, for the purposes of the election of President and Vice President, to be electors appointed by a State; and they shall meet in the District and perform such duties as provided by the twelfth article of amendment.*

*Sec. 2. The Congress shall have power to enforce this article by appropriate legislation.*

#### **AMENDMENT XXIV**

*Section 1. The right of citizens of the United States to vote in any primary or other election for President or Vice President, for electors for President or Vice President, or for Senator or Representative in Congress, shall not be denied or abridged by the United States or any State by reason of failure to pay any poll tax or other tax.*

*Sec. 2. The Congress shall have power to enforce this article by appropriate legislation.*

#### **AMENDMENT XXV**

*Section 1. In case of the removal of the President from office or of his death or resignation,*

## CHAPTER ONE MINNESOTA: THE NORTH STAR STATE

*the Vice President shall become President.*

*Sec. 2. Whenever there is a vacancy in the office of the Vice President, the President shall nominate a Vice President who shall take office upon confirmation by a majority vote of both Houses of Congress.*

*Sec. 3. Whenever the President transmits to the President pro tempore of the Senate and the Speaker of the House of Representatives his written declaration that he is unable to discharge the powers and duties of his office, and until he transmits to them a written declaration to the contrary, such powers and duties shall be discharged by the Vice President as acting President.*

*Sec. 4. Whenever the Vice President and a majority of either the principal officers of the executive departments or of such other body as Congress may by law provide, transmit to the President pro tempore of the Senate and the Speaker of the House of Representatives their written declaration that the President is unable to discharge the powers and duties of his office, the Vice President shall immediately assume the powers and duties of the office as Acting President.*

*Thereafter, when the President transmits to the President pro tempore of the Senate and the Speaker of the House of Representatives his written declaration that no inability exists, he shall resume the powers and duties of his office unless the Vice President and a majority of either the principal officers of the executive department or of such other body as Congress may by law provide, transmit within four days to the President pro tempore of the Senate and the Speaker of the House of Representatives their written declaration that the President is unable to discharge the powers and duties of his office. Thereupon Congress shall decide the issue, assembling within forty-eight hours for that purpose if not in session. If the Congress, within twenty-one days after receipt of the latter written declaration, or, if Congress is not in session, within twenty-one days after Congress is required to assemble, determines by two-thirds vote of both Houses that the President is unable to discharge the powers and duties of his office, the Vice President shall continue to discharge the same as Acting President; otherwise, the President shall resume the powers and duties of his office.*

### AMENDMENT XXVI

*Section 1. The right of citizens of the United States, who are eighteen years of age or older, to vote shall not be denied or abridged by the United States or by any State on account of age.*

*Sec. 2. The Congress shall have power to enforce this article by appropriate legislation.*

### AMENDMENT XXVII

*No law, varying the compensation for the services of the Senators and Representatives, shall take effect, until an election of Representatives shall have intervened.*

**NOTE:** *The Constitution was adopted Sept. 17, 1787, by the unanimous consent of the states present in the convention appointed in pursuance of the resolution of the Congress of the confederation, of the twenty-first of February, 1787, and was ratified by the conventions of the several states, as follows, viz.: By convention of Delaware, Dec. 7, 1787; Pennsylvania, Dec. 12, 1787; New Jersey, Dec. 18, 1787; Georgia, Jan. 2, 1788; Connecticut, Jan. 9, 1788; Massachusetts, Feb. 6, 1788; Maryland, April 28, 1788; South Carolina, May 23, 1788; New Hampshire, June 21, 1788; Virginia, June 26, 1788; New York, July 26, 1788; North Carolina, Nov. 21, 1789; Rhode Island, May 29, 1790.*

*The first ten of the amendments were proposed at the first session of the First Congress of the United States, Sept. 25, 1789; and were finally ratified by the constitutional number of states Dec. 15, 1791. The eleventh amendment was proposed at the first session of the Third Congress, March 5, 1794, and was declared in a message from the president of the United States to both houses of Congress, dated Jan. 8, 1798, to have been adopted by the constitutional number of states. The twelfth amendment was proposed at the first session of the Eighth Congress, Dec. 12, 1803, and was adopted by the constitutional number of states in 1804, according to a public notice thereof by the secretary of state, dated Sept. 25, 1804. The thirteenth amendment took effect December 18, 1865. The fourteenth amendment took effect July 28, 1868. The fifteenth amendment took effect March 30, 1870.*

*The sixteenth amendment took effect February 25, 1913.*

*The seventeenth amendment took effect May 31, 1913.*

*The eighteenth amendment took effect January 29, 1920.*

*The nineteenth amendment took effect August 27, 1920.*

*The twentieth amendment took effect February 6, 1933.*

*The twenty-first amendment took effect December 5, 1933.*

*The twenty-second amendment took effect March 1, 1951.*

*The twenty-third amendment took effect April 3, 1961.*

*The twenty-fourth amendment took effect February 4, 1964.*

*The twenty-fifth amendment took effect February 23, 1967.*

*The twenty-sixth amendment took effect July 5, 1971.*

*The twenty-seventh amendment took effect May 18, 1992.*

CHAPTER TWO

LEGISLATIVE BRANCH

The Minnesota Legislature .....	64
Members of the Senate .....	67
Members of the House of Representatives .....	67
Biographies of Legislators .....	69
Legislative District Maps .....	136
Enactment of Legislation .....	138
Legislative Standing Committees .....	139
Officers of the Senate .....	144
Officers of the House of Representatives .....	147
Legislative Commissions .....	153
Legislative-Related Functions .....	155
Capitol News Correspondents .....	158



David Oake photo

Legislators convene in a conference committee to iron out differences in the omnibus tax bill.

## MINNESOTA LEGISLATURE

Senate Information, 231 State Capitol, St. Paul 55155, (651)296-0504.

House Information, 175 State Office Building, St. Paul 55155, (651)296-2146.

**Constitution provides:** To be elected a state senator or representative, a person must be a qualified voter, twenty-one years old, a resident of Minnesota for one year, and a resident of the legislative district for six months immediately preceding the election (Article IV).

**Term:** senator - four years; representative - two years. Exception: Senators are elected for a two-year term to begin a new decade when redistricting occurs and population boundaries change.


**Compensation:** \$31,141 annually; round trips between home and state capitol; per diem allowance for living expenses during session.

**Membership and apportionment:** The state of Minnesota is divided into sixty-seven senate districts, each of which is divided into two of the one hundred and thirty-four house districts. Each senate district is entitled to elect one senator and each house district is entitled to elect one representative.

The Minnesota Legislature enacted a legislative redistricting plan on May 29, 1991, coded as *Minnesota Statutes, sections 2.043 to 2.703*. The plan was corrected by order of the Minnesota Special Redistricting Panel on December 9, 1991, *Cotlow v. Growe*, No. C8-91-985. The state panel's plan was temporarily superseded by a plan drawn by the United States district court for the district of Minnesota on February 19, 1992, *Emison v. Growe*, 782 F. Supp 427, but the federal court's order was stayed by the United States Supreme Court on March 11, 1992, *Growe v. Emison*, No. 91-1420, and reversed on February 23, 1993, leaving the state panel's plan in place for the 1992 and subsequent elections. The largest Senate district had a population of 66,336, the smallest a population of 64,103, for an overall range of 3.42 percent. The largest House district had a population of 33,427, the smallest a population of 31,502, for an overall range of 5.90 percent.

**Organization:** Members of the Minnesota Legislature are nominated and elected with party designation. At the November 5, 1996 general election, Minnesota voters elected legislators affiliated with two of the state's major political parties: Democratic-Farmer-Labor (DFL) and Republican (R); and one Independent (IND). The DFL caucus organized the senate and the Republican caucus organized the house during the 1999 session. Presiding officers: Senate members elect the president of the senate from among their members. The president presides over the senate and shares with the speaker the chairmanship of the Legislative Coordinating Commission. The speaker of the house is both a voting member of the house and the presiding officer. The speaker also presides over joint sessions of the house and senate.

Senator Allan H. Spear is president of the senate. Representative Steve Sviggum is speaker of the house. Each house elects top staff members. The secretary of the senate, Patrick E. Flahaven, and the chief clerk of the house, Edward A. Burdick, are the highest ranking staff officers in each body.



David J. Oakes photo

Senate Majority Leader Roger Moe



David J. Oakes photo

Senate Minority Leader Dick Day



David J. Oakes photo

President of the Senate Allan H. Spear



Tom Olmscheid photo

Speaker of the House Steve Sviggum

**Committees:** The speaker appoints committee chairs and members for each committee. Lead minority representatives are appointed to serve on specific committees with chairs and vice-chairs. The speaker works closely with the house majority and becomes a leading spokesman for caucus policies.

In the senate, the chair of the committee on rules and administration, normally the leader of the majority group, has similar power. A senate committee names the committee members and chairs.

The committee system is a vital component of the legislative machinery. The volume of legislation pending before a single session is too great to permit all legislators to work closely with all proposals. Committees hear testimony from proponents and opponents of legislation before they make recommendations to the full legislature. A committee may decide the fate of any legislative proposal. After study, hearing, research, and deliberation, a committee may amend, recommend passage, re-refer to another committee, or table a bill.

The number of committees in each house and the number of members serving on each committee varies from session to session as state concerns and problems dictate. In addition to the standing committees which operate during each session, some committees continue to study specific problems during the legislative interim to report findings to the next legislative session.

**Convening the legislature:** On the first day of a regular session both houses of the legislature convene at noon. The lieutenant governor, having already taken the oath of office, calls the senate to order and presides until a president has been elected and has taken the oath of office. The house is called to order by the secretary of state who presides over that body as its convening authority until a speaker is elected and has taken the oath of office. After convening, the oath of office is administered to all members of each house.

**Special sessions:** The legislature may be called into special session at any time by the governor. Special sessions become necessary when legislative action is needed to meet emergencies or when legislative work is unfinished at the end of a regular session. The governor is the only official empowered to call a special session. The governor does not have the power to limit the length or scope of the session.

**Functions and powers:** The principal legal task of the legislature is to make law by which public policy is established. Legislative activity affects a wide range of state programs and resources including agriculture, conservation, crime prevention, consumer protection, contracts, education, economic development, elections, environment, finance, forestry, health, highways, human rights, insurance, labor relations, natural resources, property, pollution control, recreation, safety, taxation, transportation, utilities, unemployment compensation, veterans' affairs, and worker's compensation.

Additional legislative functions include proposing amendments to the state constitution for approval by the electorate, electing regents of the University of Minnesota, confirming certain gubernatorial appointments (senate) and performing legislative oversight or review.

The legislature possesses a judicial function. It judges the election and qualifications of its members, may punish or expel members for contempt or disorderly behavior, and may impeach



## CHAPTER TWO LEGISLATIVE BRANCH

or remove from office members of the executive and judicial branches.

Each legislative body has a rules committee which directs the operating procedures of the legislature. The rules the two houses adopt, their joint rules, Minnesota Statutes, the state constitution and Mason's Manual of Legislative Procedure provide the guidelines under which the legislature conducts legislative business.

**Regular sessions:** The Minnesota Legislature convenes in regular session each odd-numbered year on the first Tuesday after the first Monday in January. The 1972 flexible session amendment to Article IV of the constitution authorized the legislature to meet in regular session in both years of the biennium, for a total of 120 legislative days, providing that the legislature cannot meet after the first Monday following the third Saturday in May of any year.


The temporary adjournment between the session of the first year and the second year of the biennium is not a final adjournment, as the biennial session is considered to be one continuous session. For this reason the journal pages of both houses are numbered consecutively through both years and bills are numbered consecutively in order of introduction through both years.

Three test cases were brought in district court for declaratory judgments to determine whether three bills passed on the last day of session in 1973 were valid enactments of law by the legislature. The district court ruled and the supreme court affirmed that the 1973 session and the 1974 session were technically one session separated by a temporary adjournment.

Bills which have not become law or been defeated by legislative action or vetoed by the end of the first half of the session are still available for possible action in the second half of the session. This means standing committees may hear such bills in the interim recess and make recommendations on their passage.

**Passage of laws:** All revenue bills (tax measures) must originate in the house. All other matters may originate in either the house or the senate. There is no stated time schedule; speed is often related directly to the legislative support a proposal gathers.

Committee meetings are open to the public, and anyone wishing to speak for or against proposals being considered is given a chance to be heard. The house and senate index offices in the capitol keep a file of bills by number, and anyone may visit the House Index office or the Senate Information office to obtain a copy of a bill.



Tom Olmscheid photo

House Majority Leader Tim Pawlenty



Tom Olmscheid photo

House Minority Leader Thomas W. Pugh

**MEMBERS OF THE SENATE**

<b>Senator</b>	<b>Party</b>	<b>District</b>	<b>Senator</b>	<b>Party</b>	<b>District</b>
Ellen R. Anderson	DFL	66	Becky Lourey	DFL	8
William V. Belanger Jr.	R	41	John Marty	DFL	54
Charles A. Berg	IND	13	James P. Metzzen	DFL	39
Linda Berglin	DFL	61	Roger D. Moe	DFL	2
Don Betzold	DFL	48	Steve Murphy	DFL	29
Richard J. Cohen	DFL	64	Thomas M. Neuville	R	25
Dick Day	R	28	Steven G. Novak	DFL	52
Steve Dille	R	20	Edward C. Oliver	R	43
Michelle L. Fischbach	R	14	Gen Olson	R	34
Carol Flynn	DFL	62	Mark Ourada	R	19
Leo T. Foley	DFL	49	Sandra L. Pappas	DFL	65
Dennis R. Frederickson	R	23	Pat Pariseau	R	37
Paula E. Hanson	DFL	50	Pat Piper	DFL	27
Linda I. Higgins	DFL	58	Lawrence J. Pogemiller	DFL	59
John C. Hottinger	DFL	24	Leonard R. Price	DFL	57
Jerry R. Janezich	DFL	5	Jane B. Ranum	DFL	63
David H. Johnson	DFL	40	Martha R. Robertson	R	45
Dean E. Johnson	R	15	Claire A. Robling	R	35
Douglas J. Johnson	DFL	6	Linda Runbeck	R	53
Janet B. Johnson	DFL	18	Dallas C. Sams	DFL	11
Ember Reichgott Junge	DFL	46	Don Samuelson	DFL	12
Steve Kelley	DFL	44	Kenric J. Scheevel	R	31
Randy C. Kelly	DFL	67	Linda Scheid	DFL	47
Bob Kierlin	R	32	Sam G. Solon	DFL	7
Sheila M. Kiscaden	R	30	Allan H. Spear	DFL	60
Dave Kleis	R	16	Dan Stevens	R	17
David L. Knutson	R	36	LeRoy A. Stumpf	DFL	1
Jane Krentz	DFL	51	David J. Ten Eyck	DFL	4
Gary W. Laidig	R	56	Roy Terwilliger	R	42
Keith Langseth	DFL	9	Jim Vickerman	DFL	22
Cal Larson	R	10	Deanna L. Wiener	DFL	38
Arlene J. Lesewski	R	21	Charles W. Wiger	DFL	55
Bob Lessard	DFL	3	Don Ziegler	R	26
Warren Limmer	R	33			

**MEMBERS OF THE HOUSE OF REPRESENTATIVES**

<b>Representative</b>	<b>Party</b>	<b>District</b>	<b>Representative</b>	<b>Party</b>	<b>District</b>
Jim Abeler	R	49A <sup>1</sup>	Steve Dehler	R	14A
Ron Abrams	R	45A	Jerry Dempsey	R	29A
Bruce Anderson	R	19B	Dan Dorman	R	27A
Irv Anderson	DFL	3A	John Dorn	DFL	24A
Thomas (Tom) Bakk	DFL	6A	Matt Entenza	DFL	64A
Len Biernat	DFL	59A	Ron Erhardt	R	42A
Dave Bishop	R	30B	Sondra Erickson	R	17A
Lynda Boudreau	R	25B	Tim Finseth	R	1B
Fran Bradley	R	30A	Betty Folliard	DFL	44A
Sherry Broecker	R	53B	Doug Fuller	R	4A
Mark Buesgens	R	35B	Chris Gerlach	R	36A
Lyndon R. Carlson	DFL	46B	Mark S. Gleason	DFL	63B
Phil Carruthers	DFL	47B	Kevin Goodno	R	9A
George Cassell	R	10B	Gregory Gray	DFL	58B
Satveer Chaudhary	DFL	52A	Lee Greenfield	DFL	62A
James T. Clark	R	23A	Mindy Greiling	DFL	54B
Karen Clark	DFL	61A	Bob Gunther	R	26A
Roxann Daggett	R	11A	Barb Haake	R	52B
Gregory M. Davids	R	31B	Bill Haas	R	48A
Andy Dawkins	DFL	65A	Tom Hackbarth	R	50A

## CHAPTER TWO LEGISLATIVE BRANCH

Representative	Party	District	Representative	Party	District
Elaine Harder	R	22B	Mike Osskopp	R	29B
Kris Hasskamp	DFL	12A	Tom Osthoff	DFL	66A
Alice Hausman	DFL	66B	Mary Ellen Otremba	DFL	11B
Bill Hilty	DFL	8B	Dennis Ozment	R	37A
Mary Liz Holberg	R	37B	Erik Paulsen	R	42B
Mark William Holsten	R	56A	Tim Pawlenty	R	38B
Larry Howes	R	4B	Michael Paymar	DFL	64B
Thomas Huntley	DFL	6B	Gene Pelowski Jr.	DFL	32A
Mike Jaros	DFL	7B	Doug Peterson	DFL	13B
Loren Geo Jennings	DFL	18B	Thomas W. Pugh	DFL	39A
Alice M. Johnson	DFL	48B	Ann H. Rest	DFL	46A
Al Juhnke	DFL	15A	Doug Reuter	R	28A
Phyllis Kahn	DFL	59B	Jim Rhodes	R	44B
Henry J. Kalis	DFL	26B	Michelle Rifenberg	R	32B
Margaret Anderson Kelliher	DFL	60A	Jim Rostberg	R	18A
Tony Kielkucki	R	20B	Tom Rukavina	DFL	5A
Jim Knoblach	R	16B	Leslie J. Schumacher	DFL	17B
Luanne Koskinen	DFL	49B	Alice Seagren	R	41A
Philip Krinkie	R	53A	Jim Seifert	R	57A
Gary W. Kubly	DFL	15B	Marty Seifert	R	21A
William Kuisle	R	31A	Rod Skoe	DFL	2B
Peg Larsen	R	56B	Wes Skoglund	DFL	62B
Dan Larson	DFL	40A	Steve Smith	R	34A
Rob Leighton	DFL	27B	Loren A. Solberg	DFL	3B
Ann Lenczewski	DFL	40B	Rich Stanek	R	33B
Peggy Leppik	R	45B	Doug Stang	R	14B
Bernie L. Lieder	DFL	2A	Julie Storm	R	24B
Arlon Lindner	R	33A	Steve Sviggum	R	28B
Darlene Luther	DFL	47A	Howard Swenson	R	23B
Tim Mahoney	DFL	67A	Barb Sykora	R	43B
Harry Mares	R	55A	Kathy Tingelstad	R	50B
Carlos Mariani	DFL	65B	David J. Tomassoni	DFL	5B
Sharon Marko	DFL	57B	Steve Trimble	DFL	67B
Betty McCollum	DFL	55B	John Tuma	R	25A
Dan McElroy	R	36B	Jim Tunheim	DFL	1A
Mary Jo McGuire	DFL	54A	Henry Todd Van Dellen	R	34B
Bob Milbert	DFL	39B	Ray Vandever	R	51B
Carol L. Molnau	R	35A	Jean Wagenius	DFL	63A
Richard Mulder	R	21B	Linda Wejcman	DFL	61B
Joe Mullery	DFL	58A	Stephen G. Wenzel	DFL	12B
Willard Munger	DFL	7A	Andrew Westerberg	R	51A
Mary Murphy	DFL	8A	Robert L. (Bob) Westfall	R	9B
Robert "Bob" Ness	R	20A	Torrey Westrom	R	13A
Bud Nornes	R	10A	Tim Wilkin	R	38A
Mark Olson	R	19A	Ted Winter	DFL	22A
Joe Opatz	DFL	16A	Ken Wolf	R	41B
Myron Orfield	DFL	60B	Tom Workman	R	43A



Tom Olmscheid photo

House Transportation committee meeting.



Senator District 1  
**LeRoy Stumpf**  
(Democratic-Farmer-Labor)

**Home:** 428 Riverside Ave. S., Thief River Falls 56701, (218)681-3731.  
**Capitol:** G-24 State Capitol, St. Paul 55155, (651)296-8660.  
**E-mail:** sen.leroy.stumpf@senate.leg.state.mn.us

**Committees:** Co-chair, Children, Families & Learning; Chair, Higher Education Budget Division; Environment & Natural Resources; Governmental Operations & Veterans; Rules & Administration; State Government Finance.

**Biography:** Farmer. Born: May 29, 1944. Education: St. Paul Seminary (B.A.), Syracuse University (M.P.A.); Minnesota House of Representatives (1981-82); spouse Carol, three children.

**Elected:** 1982, 1986, 1990, 1992, 1996.



Representative District 1A  
**Jim Tunheim**  
(Democratic-Farmer-Labor)

**Home:** Box 66, Kennedy 56733, (218)674-4480.  
**Capitol:** 335 State Office Bldg., St. Paul 55155, (651)296-9635.  
**E-mail:** rep.jim.tunheim@house.leg.state.mn.us

**Committees:** Agriculture & Rural Development; Education; K-12 Finance.

**Biography:** Farmer/legislator. Born: June, 1941. Education: Electronics, Thief River Falls AVTI; spouse Diana, three children.

**Elected:** 1982, 1984, 1986, 1988, 1990, 1992, 1994, 1996, 1998.




Representative District 1B  
**Tim Finseth**  
(Republican)

**Home:** Route 3, Box 22, Angus, 56712, (218)745-6200.  
**Capitol:** 517 State Office Bldg., St. Paul 55155, (651)296-9918.  
**E-mail:** rep.tim.finseth@house.leg.state.mn.us

**Committees:** Chair, Agriculture & Rural Development; Agriculture & Rural Development Finance; Environment & Natural Resources; Environment & Natural Resources Finance; Ways & Means.

**Biography:** Manager, Marshall County Soil and Water Conservation District. Born: January 7, 1964. Education: Moorhead State University (B.A., political science), Northland Community College, Thief River Falls (A.A., history/economics); member: Evangelical Covenant Church, Warren Lions, Warren Snowmobile Club, Minnesota Deer Hunters Association, NRA; spouse Ruth, one child.

**Elected:** July 13, 1993, 1994, 1996, 1998.



Senator District 2  
**Roger D. Moe**  
(Democratic-Farmer-Labor)


**Home:** Rt. 3, Box 86A, Erskine 56535, (218)574-2216.  
**Capitol:** 208 State Capitol, St. Paul 55155, (651)296-2577.  
**E-mail:** sen.roger.moe@senate.leg.state.mn.us

**Majority Leader**

**Committees:** Chair, Rules & Administration; Education Finance; Election Laws.

**Biography:** Consultant. Born: June 2, 1944. Education: Mayville State University (B.S.); spouse Paulette, four children.

**Elected:** 1970, 1972, 1976, 1980, 1982, 1986, 1990, 1992, 1996.



Representative District 2A  
**Bernie L. Lieder**  
(Democratic-Farmer-Labor)

**Home:** 911 Thorndale Ave., Crookston 56716, (218)281-1991.  
**Capitol:** 323 State Office Bldg., St. Paul 55155, (651)296-5091.  
**E-mail:** rep.bernie.lieder@house.leg.state.mn.us

**Committees:** Commerce & Tourism; Transportation; Transportation Finance.

**Biography:** Professional engineer. Education: University of Illinois, Purdue University; spouse Shirley B., three children.

**Elected:** 1984, 1986, 1988, 1990, 1992, 1994, 1996, 1998.



Representative District 2B  
**Rod Skoe**  
(Democratic-Farmer-Labor)

**Home:** Rt. 2, Box 80, Clearbrook 56634, (218)776-3420.  
**Capitol:** 321 State Office Bldg., St. Paul 55155, (651)296-4265.  
**E-mail:** rep.rod.skoe@house.leg.state.mn.us

**Committees:** Agriculture & Rural Development; Agriculture & Rural Development Finance; Environment & Natural Resources.

**Biography:** Farmer. Born: August 9, 1954. Education: Augsburg College (B.A., psychology); spouse Sarah Hoagberg, two children.

**Elected:** 1998.




Senator District 3  
**Bob Lessard**  
(Democratic-Farmer-Labor)

**Home:** 108 Riverview Blvd., International Falls 56649,  
(218)283-8555.  
**Capitol:** 111 State Capitol, St. Paul 55155, (651)296-4136.

**Committees:** Chair, Environment & Natural Resources; Agriculture & Rural Development; Local & Metropolitan Government; Rules & Administration; State Government Finance.

**Biography:** Small business, fishing/hunting/tourist outfitter. Born: May 18, 1931. Member: Legislative Commission on Minnesota Resources, IRRRB; four children.

**Elected:** 1976, 1980, 1982, 1986, 1990, 1992, 1996.




Representative District 3A  
**Irv Anderson**  
(Democratic-Farmer-Labor)

**Home:** 909 13th St., International Falls 56649,  
(218)283-2416,  
**Fax:** (218)283-2416.  
**Capitol:** 343 State Office Bldg., St. Paul 55155, (651)296-4936.  
**Fax:** (651)296-3208.  
**E-mail:** rep.irv.anderson@house.leg.state.mn.us

**Committees:** Capital Investment; Environment & Natural Resources; Jobs & Economic Development.

**Biography:** Legislator. Education: University of Minnesota;  
member: VFW, American Legion, NRA, MDHA; spouse Phyllis,  
two children.

**Elected:** 1964, 1966, 1968, 1970, 1972, 1974, 1976, 1978, 1980,  
1990, 1992, 1994, 1996, 1998.




Representative District 3B  
**Loren A. Solberg**  
(Democratic-Farmer-Labor)

**Home:** Box 61, 115 5th Ave., Bovey 55709, (218)245-1602.  
**Capitol:** 309 State Office Bldg., St. Paul 55155, (651)296-2365.  
**E-mail:** rep.loren.solberg@house.leg.state.mn.us

**Committees:** Capital Investment; Rules; Ways & Means.

**Biography:** Teacher. Born: November, 1941. Education: Bemidji State University (B.S., M.S., math education), Harvard University (M.P.A.); spouse Joan, four children.

**Elected:** 1982, 1984, 1986, 1988, 1990, 1992, 1994, 1996, 1998.



Senator District 4  
**David J. Ten Eyck**  
(Democratic-Farmer-Labor)

**Home:** 2123 Red Oak Dr. S.W., East Gull Lake 56401, (218)828-8874.  
**Capitol:** G-24F State Capitol, St. Paul 55155, (651)296-4913.  
**E-mail:** sen.david.teneyck@senate.leg.state.mn.us

**Committees:** Children, Families & Learning; Crime Prevention; Health & Family Security; Human Resources Finance; Judiciary.

**Biography:** Attorney. Born: December 29, 1953. Education: Grinnell College (B.A.), California Western School of Law (J.D.); spouse Lisa Wigand.

**Elected:** 1996.



Representative District 4A  
**Doug Fuller**  
(Republican)

**Home:** P.O. Box 781, Bemidji 56601, (218)751-1055.  
**Capitol:** 525 State Office Bldg., St. Paul 55155, (651)296-5516.  
**E-mail:** rep.doug.fuller@house.leg.state.mn.us

**Committees:** Capital Investment; Crime Prevention; Judiciary Finance; Ways & Means.

**Biography:** Senior district manager, American Cancer Society. Born: May 14, 1968. Education: Bemidji State University; member: First Lutheran Church, Bemidji Volunteer Fire Dept., Bemidji Jaycees, and Bemidji FirstResponders; spouse Jeri Lynn.

**Elected:** 1998.



Representative District 4B  
**Larry Howes**  
(Republican)

**Home:** 4390 44th St. N.W., Hackensack 56452, (218)675-6587.  
**Capitol:** 431 State Office Bldg., St. Paul 55155, (651)296-2451.  
**E-mail:** rep.larry.howes@house.leg.state.mn.us

**Committees:** Commerce & Tourism; Environment & Natural Resources; Environment & Natural Resources Finance; Health & Human Services.

**Biography:** Manager. Born: June 30, 1947. Member: Living Water Church, NRA, MNUSA, MDHA; spouse Myrna, five children.

**Elected:** 1998.



Senator District 5  
**Jerry R. Janezich**  
(Democratic-Farmer-Labor)

**Home:** 518 8th St. N.E., Chisholm 55719, (218)254-2246.  
**Capitol:** 328 State Capitol, St. Paul 55155, (651)296-8017.  
**E-mail:** sen.jerry.janezich@senate.leg.state.mn.us

**Committees:** Chair, Economic Development Budget Division; Children, Families & Learning; Jobs, Energy & Community Development; State Government Finance; Transportation.

**Biography:** Small business co-owner. Born: March 16, 1950. Education: St. Cloud State University (B.S.); Minnesota House of Representatives (1989-1992); spouse Pat, three children.

**Elected:** 1992, 1996.




Representative District 5A  
**Tom Rukavina**  
(Democratic-Farmer-Labor)

**Home:** 6930 Hwy. 169, Virginia 55792, (218)749-5690.  
**Capitol:** 375 State Office Bldg., St. Paul 55155, (651)296-0170.  
**E-mail:** rep.tom.rukavina@house.leg.state.mn.us

**Committees:** Jobs & Economic Development; Local Government; Taxes.

**Biography:** Legislator. Born: August, 1950. Education: University of Minnesota, Duluth (B.A., cum laude, political science); member: IRRRB; spouse Lenore, two children.

**Elected:** 1986, 1988, 1990, 1992, 1994, 1996, 1998.



Representative District 5B  
**David J. Tomassoni**  
(Democratic-Farmer-Labor)

**Home:** 412 N.W. 2nd St., Chisholm 55719, (218)254-3430.  
**Capitol:** 233 State Office Bldg., St. Paul 55155, (651)296-0172.  
**E-mail:** rep.david.tomassoni@house.leg.state.mn.us

**Committees:** Commerce & Tourism; Education; K-12 Finance.

**Biography:** Insurance. Born: December 5, 1952. Education: University of Denver (B.S.B.A., business administration); member: Hibbing Chamber of Commerce; Chisholm Chamber of Commerce; President, Chisholm Italian-American Club; spouse Charlotte, three children.

**Elected:** 1992, 1994, 1996, 1998.





Senator District 6  
**Douglas J. Johnson**  
(Democratic-Farmer-Labor)

**Home:** 1136 Lagoon Rd., Tower 55790, (218)753-2321.  
**Capitol:** 205 State Capitol, St. Paul 55155, (651)296-8881.  
**E-mail:** sen.doug.johnson@senate.leg.state.mn.us

**Committees:** Chair, Taxes; Election Laws; Jobs, Energy & Community Development; Rules & Administration.

**Biography:** Retired educator. Born August 17, 1942. Education: Virginia Junior College (A.A.), University of Minnesota, Duluth (B.S.), Wisconsin State University (M.Ed.); Minnesota House of Representatives (1971-76); spouse Denesse.

**Elected:** 1976, 1980, 1982, 1986, 1990, 1992, 1996.



Representative District 6A  
**Thomas Bakk**  
(Democratic-Farmer-Labor)

**Home:** 2361 Retreat Rd., Cook 55723, (218)666-5041.  
**Capitol:** 345 State Office Bldg., St. Paul 55155, (651)296-2190.  
**E-mail:** rep.thomas.bakk@house.leg.state.mn.us

**Committees:** Commerce & Tourism; Environment & Natural Resources; Environment & Natural Resources Finance.

**Biography:** Labor representative. Born: June 8, 1954. Education: University of Minnesota, Duluth (B.B.A., labor management relations), two children.

**Elected:** 1994, 1996, 1998.



Representative District 6B  
**Thomas Huntley**  
(Democratic-Farmer-Labor)

**Home:** 1924 Wallace Ave., Duluth 55803, (218)724-6568.  
**Capitol:** 351 State Office Bldg., St. Paul 55155, (651)296-2228.  
**E-mail:** rep.thomas.huntley@house.leg.state.mn.us

**Committees:** Commerce & Tourism; Health & Human Services; Health & Human Services Finance.

**Biography:** Associate professor of biochemistry & molecular biology; Director of Institutional Relations. Born: February, 1938. Education: University of Minnesota (B.S., chemistry), Iowa State University (Ph.D., biochemistry); member: Great Lakes Commission; Duluth City Council (1982-86); commissioner, Seaway Port Authority of Duluth (1988-93); spouse Gail, two children.

**Elected:** 1992, 1994, 1996, 1998.



Senator District 7

**Sam G. Solon**

(Democratic-Farmer-Labor)

**Home:** 2820 West 15th St., Duluth 55806, (218)727-3997.

**Capitol:** 303 State Capitol, St. Paul 55155, (651)296-4188.

**E-mail:** sen.sam.solon@senate.leg.state.mn.us

**Committees:** Chair, Commerce; Children, Families & Learning; Health & Family Security; Rules & Administration; State Government Finance.

**Biography:** Legislator/retired teacher. Born: June 25, 1931. Education: University of Minnesota, Duluth (B.S.); Minnesota House of Representatives (1971-72); spouse Yvonne, 5 children.

**Elected:** 1972, 1976, 1980, 1982, 1986, 1990, 1992, 1996.



Representative District 7A

**Willard Munger**

(Democratic-Farmer-Labor)

**Home:** 1121 S. 70th Ave. W., Duluth 55807, (218)624-4050.

**Capitol:** 283 State Office Bldg., St. Paul 55155, (651)296-4282.

**E-mail:** rep.willard.munger@house.leg.state.mn.us

**Committees:** Environment & Natural Resources; Environment & Natural Resources Finance; Ways & Means.

**Biography:** Retired motel owner. Born: January, 1911. Education: University of Minnesota, Duluth (extension); member: Legislative Commission on Minnesota Resources; Legislative Electric Energy Task Force; widowed, two children. Died on July 11, 1999.

**Elected:** 1954, 1956, 1958, 1960, 1962, 1966, 1968, 1970, 1972, 1974, 1976, 1978, 1980, 1982, 1984, 1986, 1988, 1990, 1992, 1994, 1996, 1998.



Representative District 7B

**Mike Jaros**

(Democratic-Farmer-Labor)

**Home:** 3108 Minnesota Ave., Duluth 55802, (218)727-0412.

**Capitol:** 291 State Office Bldg., St. Paul 55155, (651)296-4246.

**E-mail:** rep.mike.jaros@house.leg.state.mn.us

**Committees:** Civil Law; Jobs & Economic Development; Jobs & Economic Development Finance.

**Biography:** Legislator. Born: April, 1944. Education: University of Minnesota (B.A., Russian, Spanish, Latin); spouse Annette, three children and two grandchildren.

**Elected:** 1972, 1974, 1976, 1978, 1984, 1986, 1988, 1990, 1992, 1994, 1996, 1998.



Senator District 8  
**Becky Lourey**  
(Democratic-Farmer-Labor)

**Home:** Box 100, Star Route, Kerrick 55756, (218)496-5528.  
**Capitol:** G-9 State Capitol, St. Paul 55155, (651)296-0293.  
**E-mail:** sen.becky.lourey@senate.leg.state.mn.us

**Committees:** Agriculture & Rural Development; Children, Families & Learning; Health & Family Security; Human Resources Finance; Local & Metropolitan Government.

**Biography:** Legislator/homemaker/activist. Born: September 24, 1943. Education: Asbury College, Kentucky; University of Minnesota; Minnesota House of Representatives (1991-96); spouse Gene, 11 children.

**Elected:** 1996.




Representative District 8A  
**Mary Murphy**  
(Democratic-Farmer-Labor)

**Home:** 5180 W. Arrowhead Rd., Hermantown 55811, (218)729-6399.  
**Capitol:** 357 State Office Bldg., St. Paul 55155, (651)296-2676.  
**E-mail:** rep.mary.murphy@house.leg.state.mn.us

**Committees:** Capital Investment; Crime Prevention; Ethics; Judiciary Finance.

**Biography:** Historical preservationist/reader/teacher. Education: College of St. Scholastica (B.A., history), University of Minnesota, Duluth; University of Wisconsin, Superior; American University, Indiana University, Macalester College (graduate work).

**Elected:** 1976, 1978, 1980, 1982, 1984, 1986, 1988, 1990, 1992, 1994, 1996, 1998.




Representative District 8B  
**Bill Hilty**  
(Democratic-Farmer-Labor)

**Home:** 6421 County Road 36, Finlayson 55735, (320)233-6626.  
**Capitol:** 241 State Office Bldg., St. Paul 55155, (651)296-4308.  
**E-mail:** rep.bill.hilty@house.state.leg.mn.us

**Committees:** Commerce & Tourism; Governmental Operations & Veterans Affairs; State Government Finance.

**Biography:** Business. Born: November 2, 1938. Education: Purdue University (B.S., M.A.); spouse Laurie, five children.

**Elected:** 1996, 1998.



Senator District 9  
**Keith Langseth**  
(Democratic-Farmer-Labor)

**Home:** RR 2, Box 81, Glyndon 56547, (218)498-2580.  
**Capitol:** 122 State Capitol, St. Paul 55155, (651)296-3205.  
**E-mail:** sen.keith.langseth@senate.leg.state.mn.us

**Committees:** Chair, Education Finance; Children, Families & Learning; Local & Metropolitan Government; Rules & Administration; Transportation.

**Biography:** Farmer. Born: January 20, 1938. Minnesota House of Representatives (1975-78); spouse Lorraine, three children.

**Elected:** 1980, 1982, 1986, 1990, 1992, 1996.



Representative District 9A  
**Kevin P. Goodno**  
(Republican)

**Home:** Box 478, Moorhead 56561, (218)236-9585.  
**Capitol:** 563 State Office Bldg., St. Paul 55155, (651)296-5515.  
**E-mail:** rep.kevin.goodno@house.leg.state.mn.us

**Committees:** Chair, Health & Human Services Finance; Civil Law; Health & Human Services; Ways & Means.

**Biography:** Born: October, 1962. Education: Concordia College (B.A., business administration; B.A., political science), William Mitchell College of Law (J.D.); spouse Linda, one child.

**Elected:** 1990, 1992, 1994, 1996, 1998.



Representative District 9B  
**Robert L. (Bob) Westfall**  
(Republican)

**Home:** Route 2, Box 42, Rothsay 56579, (218)867-2621.  
**Capitol:** 553 State Office Bldg., St. Paul 55155, (651)296-6829.  
**E-mail:** rep.bob.westfall@house.leg.state.mn.us.

**Committees:** Agriculture & Rural Development; Environment & Natural Resources; Environment & Natural Resources Finance; Jobs & Economic Development.

**Biography:** Farmer. Born: March 6, 1935. Education: high school; spouse Darlene, four children.

**Elected:** 1996, 1998.



Senator District 10

**Cal Larson**

(Republican)

**Home:** 316 E. Cherry Ave., Fergus Falls 56537, (218)736-7823.


**Capitol:** 153 State Office Bldg., St. Paul 55155, (651)296-5655.

**E-mail:** sen.cal.larson@senate.leg.state.mn.us

**Committees:** Children, Families & Learning; Commerce; Education Finance; Election Laws; Rules & Administration.

**Biography:** Consultant. Education: Badger High School, Concordia College (B.A.); member: Great Lakes Commission, Minnesota Amateur Sports Commission; Minnesota House of Representatives (1967-73); spouse Loretta, two children.

**Elected:** 1986, 1990, 1992, 1996.



Representative District 10A

**Bud Nornes**

(Republican)

**Home:** Route 4, Box 193, Fergus Falls 56537, (218)736-7777.


**Capitol:** 471 State Office Bldg., St. Paul 55155, (651)296-4946.

**E-mail:** rep.bud.nornes@house.leg.state.mn.us

**Committees:** Education; Family & Early Childhood Education Finance; Health & Human Services; K-12 Finance.

**Biography:** Communications. Education: Brown Institute (broadcasting); member: Lutheran, Kiwanis, Elks; spouse Joyce, three children.

**Elected:** 1996, 1998.



Representative District 10B

**George Cassell**

(Republican)

**Home:** 2500 Co. Rd. 22 N.W., Alexandria 56308, (320)762-2471.

**Capitol:** 421 State Office Bldg., St. Paul 55155, (651)296-4317.

**E-mail:** rep.george.cassell@house.leg.state.mn.us

**Committees:** Agriculture & Rural Development; Education; Higher Education Finance; Jobs & Economic Development.

**Biography:** Retired educational administrator. Born: May 25, 1935. Education: University of Wisconsin, River Falls (B.S., education & psychology), University of Wyoming (M.S., educational administration & psychology, Ed.D., educational administration, "tools" in law and finance); member: American Assn. School Administrators, MN Assn. School Administrators, First Baptist Church, Rotary International & American Legion; spouse Carol, three children, nine grandchildren.

**Elected:** 1998.



Senator District 11  
**Dallas C. Sams**  
(Democratic-Farmer-Labor)

**Home:** Rt. 1, P.O. Box 284, Staples 56479, (218)894-3029.  
**Capitol:** 328 State Capitol, St. Paul 55155, (651)297-8063.  
**E-mail:** sen.dallas.sams@senate.leg.state.mn.us

**Committees:** Chair, Agriculture & Rural Development; Election Laws; Health & Family Security; Transportation.

**Biography:** Farmer/farm business management instructor. Born: August 30, 1952. Education: Brainerd Community College, University of Minnesota (B.S.); spouse Mary Beth, four children.

**Elected:** 1990, 1992, 1996.



Representative District 11A  
**Roxann Daggett**  
(Republican)

**Home:** P.O. Box 154, Frazee 56544, (218)334-3871.  
**Capitol:** 439 State Office Bldg., St. Paul 55155, (651)296-4293.  
**E-mail:** rep.roxann.daggett@house.leg.state.mn.us

**Committees:** Capital Investment; Jobs & Economic Development; Taxes.

**Biography:** Motivational speaker (time management). Born: March 10, 1947; Education: Concordia College, University of North Dakota (B.S.); spouse Dave, two children.

**Elected:** 1994, 1996, 1998.



Representative District 11B  
**Mary Ellen Otremba**  
(Democratic-Farmer-Labor)

**Home:** Rt. 2, Box 17, Long Prairie 56347, (612)732-6201.  
**Capitol:** 393 State Office Bldg., St. Paul 55155, (651)296-3201.  
**E-mail:** rep.maryellen.otremba@house.leg.state.mn.us

**Committees:** Agriculture & Rural Development; Health & Human Services; Health & Human Services Finance.

**Biography:** Teacher/farmer. Education: College of St. Benedict (B.A., home & community service), St. Cloud State University (working on thesis for M.S. parent education and family life); widow, four children.

**Elected:** November 4, 1997, 1998.



Senator District 12  
**Don Samuelson**  
(Democratic-Farmer-Labor)

**Home:** 1018 Portland Ave., Brainerd 56401, (218)829-4898.  
**Capitol:** 124 State Capitol, St. Paul 55155, (651)296-4875.  
**E-mail:** sen.don.samuelson@senate.leg.state.mn.us

**Committees:** Chair, Health & Family Security Budget Division; Commerce; Environment & Natural Resources; Health & Family Security; Human Resources Finance; Rules & Administration.

**Biography:** Bricklayer, union representative. Born: August 23, 1932. Education: high school; Minnesota House of Representatives (1969-76, 1981-82); spouse Nancy, four children, five grandchildren.

**Elected:** 1982, 1986, 1990, 1992, 1996.




Representative District 12A  
**Kris Hasskamp**  
(Democratic-Farmer-Labor)

**Home:** 405 Superior Ave., Crosby 56441, (218)546-7010.  
**Capitol:** 353 State Office Bldg., St. Paul 55155, (651)296-4333.  
**E-mail:** rep.kris.hasskamp@house.leg.state.mn.us

**Committees:** Commerce & Tourism; Local Government; Taxes.

**Biography:** Legislator/health & wellness educator. Born: April 27, 1951. Education: Brainerd Community College (A.A.), Bemidji State University (B.S., health/physical education), College of St. Scholastica; member: C-I Public Schools Foundation Board, Brainerd Community College (now Central Lakes) Alumni Board, Cuyuna Range Women's Club, Deerhunters Association & Ducks Unlimited, Cuyuna Range Conservation Club, Rabbit Lake Assn., SnoSerpents Snowmobile Club (MNUSA), Benedictine oblate, St. Joseph Catholic Church; single.

**Elected:** 1988, 1990, 1992, 1994, 1996, 1998.



Representative District 12B  
**Stephen G. Wenzel**  
(Democratic-Farmer-Labor)

**Home:** 415 N.E. 3rd St., Little Falls 56345, (612)632-6485.  
**Capitol:** 389 State Office Bldg., St. Paul 55155, (651)296-4247.  
**E-mail:** rep.stephen.wenzel@house.leg.state.mn.us

**Committees:** Agriculture & Rural Development; Agriculture & Rural Development Finance; Crime Prevention; Ways & Means.

**Biography:** Legislator/Educator. Born: December, 1946. Education: St. Cloud State University (B.S.); single.

**Elected:** 1972, 1974, 1976, 1978, 1980, 1982, 1984, 1986, 1988, 1990, 1992, 1994, 1996, 1998.




Senator District 13  
**Charles A. Berg**  
(Independent)

**Home:** RR 1, Box 29, Chokio 56221, (320)324-2506.  
**Capitol:** 51 State Office Bldg., St. Paul 55155, (651)296-5094.

**Committees:** Agriculture & Rural Development; Environment & Natural Resources; Governmental Operations & Veterans; Rules & Administration; Taxes.

**Biography:** Farm owner. Born: October 15, 1927. Education: Graduate, West Central School of Agriculture; spouse Carol, seven children.

**Elected:** 1972, 1980, 1982, 1986, 1990, 1992, 1996.




Representative District 13A  
**Torrey Westrom**  
(Republican)

**Home:** 118 First Ave., Elbow Lake 56531, (218)685-6266.  
**Capitol:** 557 State Office Bldg., St. Paul 55155, (651)296-4929.  
**E-mail:** rep.torrey.westrom@house.leg.state.mn.us

**Committees:** Agriculture & Rural Development; Agriculture & Rural Development Finance; Transportation; Transportation Finance.

**Biography:** Business. Education: Bemidji State University (B.A., political science); single.

**Elected:** 1996, 1998.



Representative District 13B  
**Doug Peterson**  
(Democratic-Farmer-Labor)


**Home:** Rt. 3, Box 90, Madison 56256, (320)769-2453.  
**Capitol:** 287 State Office Bldg., St. Paul 55155, (651)296-4228.  
**E-mail:** rep.doug.peterson@house.leg.state.mn.us

**Committees:** Agriculture & Rural Development; Agriculture & Rural Development Finance; Environment & Natural Resources.

**Biography:** Teacher/farmer. Born: October, 1948. Education: Augustana College, Sioux Falls, SD (B.S., art, graduate work); spouse Elly, two sons.

**Elected:** 1990, 1992, 1994, 1996, 1998.






Senator District 14  
**Michelle L. Fischbach**  
(Republican)

**Home:** 416 Burr Street, Paynesville 56362, (320)243-7052.  
**Capitol:** 149 State Office Bldg., St. Paul 55155, (651)296-2084.  
**E-mail:** sen.michelle.fischbach@senate.leg.state.mn.us

**Committees:** Agriculture & Rural Development; Governmental Operations & Veterans; Health & Family Security; Judiciary; State Government Finance.

**Biography:** Born: November 3, 1965. Education: St. Cloud State University (B.A.), College of St. Benedict; spouse Scott, two children.

**Elected:** February 16, 1996, 1996.




Representative District 14A  
**Steve Dehler**  
(Republican)

**Home:** Box 129, St. Joseph 56374, (320)363-8778.  
**Capitol:** 491 State Office Bldg., St. Paul 55155, (651)296-7808, 1-800-657-3763.  
**E-mail:** rep.steve.dehler@house.leg.state.mn.us

**Committees:** Education; Government Operations & Veterans Affairs; Higher Education Finance.

**Biography:** Retail grocer/corrections officer/dispatcher. Born: March 21, 1950. Education: St. John's University, Collegeville; Lector & Usher, St. Joseph Catholic Church; member: Knights of Columbus, St. Joseph Chamber of Commerce, Rice Chamber of Commerce, St. Joseph Recreation Assn., St. Joseph Rod-N-Gun Club, St. Joseph Lions Club & Charter President of St. Joseph Jaycees; spouse Jean, two children.

**Elected:** 1992, 1994, 1996, 1998.



Representative District 14B  
**Doug Stang**  
(Republican)

**Home:** Box 435, Cold Spring 56320, (320)243-7033.  
**Capitol:** 597 State Office Bldg., St. Paul 55155, (651)296-4373.  
**E-mail:** rep.doug.stang@house.leg.state.mn.us

**Assistant Majority Leader**

**Committees:** Education; Higher Education Finance; Jobs & Economic Development; Local Government; Ways & Means.

**Biography:** Real estate. Born: May 4, 1974. Education: St. John's University (B.A., government); member: Legislative Coordinating Commission; single.

**Elected:** 1996, 1998.



Senator District 15  
**Dean E. Johnson**  
(Republican)

**Home:** 1500 Country Club Dr. N.E., Willmar 56201, (612)235-6815.

**Capitol:** 117 State Office Bldg., St. Paul 55155, (651)296-3826.

**E-mail:** sen.dean.johnson@senate.leg.state.mn.us

**Committees:** Agriculture & Rural Development; Education Finance; Election Laws; Rules & Administration; Transportation.

**Biography:** Lutheran pastor/chaplain (Colonel) Minnesota Army National Guard. Born: June 24, 1947. Education: Luther College (B.A., business administration), Luther Theological Seminary (M.Div.); Minnesota House of Representatives (1979-1982); spouse Avonelle, one child.

**Elected:** 1982, 1986, 1990, 1992, 1996.



Representative District 15A  
**Al Juhnke**  
(Democratic-Farmer-Labor)

**Home:** 3951 Horizon Hills Circ., Willmar 56201, (320)235-4442.

**Capitol:** 329 State Office Bldg., St. Paul 55155, (651)296-6206.

**E-mail:** rep.al.juhnke@house.leg.state.mn.us

**Committees:** Agriculture & Rural Development; Transportation; Transportation Finance.

**Biography:** Real estate appraiser. Born: November 19, 1958. Education: University of Minnesota (B.S., soil science); spouse Claire, two children.

**Elected:** 1996, 1998.



Representative District 15B  
**Gary W. Kubly**  
(Democratic-Farmer-Labor)

**Home:** 445 10th Ave., Granite Falls 56241, (320)564-4295.


**Capitol:** 315 State Office Bldg., St. Paul 55155, (651)296-4346.

**E-mail:** rep.gary.kubly@house.leg.state.mn.us

**Committees:** Agriculture & Rural Development; Agriculture & Rural Development Finance; Jobs & Economic Development; Jobs & Economic Development Finance.

**Biography:** Lutheran pastor. Born: November 12, 1943. Education: Mankato State University (B.A.), Luther Seminary (M.Div.); spouse Patricia, three children.

**Elected:** 1996, 1998.



Senator District 16

**Dave Kleis**

(Republican)

**Home:** 45 20th Ave. N., St. Cloud 56303, (320)253-9535.

**Capitol:** 143 State Office Bldg., St. Paul 55155, (651)296-6455.


**E-mail:** sen.dave.kleis@senate.leg.state.mn.us

**Committees:** Children, Families & Learning; Commerce; Crime Prevention; Human Resources Finance.

**Biography:** Small business owner. Born: January 21, 1964.

Education: St. Cloud State University (B.A., magna cum laude, political science & history); single.

**Elected:** December 29, 1994, 1996.



Representative District 16A

**Joe Opatz**

(Democratic-Farmer-Labor)

**Home:** 422 Riverside Dr. S.E., St. Cloud 56304, (320)252-1138.

**Capitol:** 281 State Office Bldg., St. Paul 55155, (651)296-6612.

**E-mail:** rep.joe.opatz@house.leg.state.mn.us

**Committees:** Education; Higher Education Finance; Transportation.

**Biography:** University administrator. Born: July, 1952. Education: University of Minnesota (Ph.D., education), Kent State University (M.Ed.), St. Cloud State University (B.A.); spouse Pamela Steckman, two children.

**Elected:** 1992, 1994, 1996, 1998.



Representative District 16B

**Jim Knoblach**

(Republican)

**Home:** 1552 Prairie Hill Rd., St. Cloud 56301, (320)252-6179.

**Capitol:** 451 State Office Bldg., St. Paul 55155, (651)296-6316.


**E-mail:** rep.jim.knoblach@house.leg.state.mn.us

**Committees:** Chair, Capital Investment; Civil Law; Rules; Taxes; Ways & Means.

**Biography:** Small business owner. Born: November, 1957.

Education: St. John's University (B.S., economics/business administration), Harvard University (M.B.A.), Georgetown University (M.A., American government); CPA; spouse Janet, two children.

**Elected:** 1994, 1996, 1998.



Senator District 17  
**Dan Stevens**  
(Republican)

**Home:** 1949 Collin Street, Mora 55051, (320)679-4085.  
**Capitol:** 105 State Office Bldg., St. Paul 55155, (651)296-8075.  
**E-mail:** sen.dan.stevens@senate.leg.state.mn.us

**Committees:** Environment & Natural Resources; Governmental Operations & Veterans; Health & Family Security; Human Resources Finance.

**Biography:** Farmer/business manager. Born: February 23, 1950. Education: University of Minnesota; member: Legislative Subcommittee on Employee Relations; spouse Barb, four children.

**Elected:** 1992, 1996.



Representative District 17A  
**Sondra Erickson**  
(Republican)

**Home:** 1947 Ridge Rd., Princeton 55371, (612)389-4498.  
**Capitol:** 407 State Office Bldg., St. Paul 55155, (651)296-6746.  
**E-mail:** rep.sondra.erickson@house.leg.state.mn.us

**Committees:** Education; Governmental Operations & Veterans Affairs; K-12 Finance.

**Biography:** Teacher. Born: March 2, 1942. Education: Concordia College (B.A., English), University of St. Thomas (graduate work); member: Immanuel Lutheran Church; American Experiment, American Legion Auxiliary, Farm Bureau; widow, one child.

**Elected:** January, 1998, 1998.



Representative District 17B  
**Leslie J. Schumacher**  
(Democratic-Farmer-Labor)

**Home:** 18180 17th St., Princeton 55371, (612)662-2075.  
**Capitol:** 327 State Office Bldg., St. Paul 55155, (651)296-5377.  
**E-mail:** rep.leslie.schumacher@house.leg.state.mn.us

**Committees:** Agriculture & Rural Development; Education; K-12 Finance.

**Biography:** Freelance artist. Born: October 4, 1955. Education: vocational/technical, art/business, St. Cloud State University; member: Blandin Leadership Team, Santiago Lions Club, Rice Area Sportsmen Club; spouse Byron, two children.

**Elected:** 1994, 1996, 1998.



Senator District 18  
**Janet B. Johnson**  
(Democratic-Farmer-Labor)

**Home:** 37955 Bridge Rd., North Branch 55056, (612)674-8561.  
**Capitol:** G-9 State Capitol, St. Paul 55155, (651)296-5419.  
**E-mail:** sen.janet.johnson@senate.leg.state.mn.us

**Committees:** Chair, Transportation Budget Division; Environment & Natural Resources; Jobs, Energy & Community Development; State Government Finance; Transportation.

**Biography:** Small business owner. Born: March 5, 1940. Education: University of Minnesota; spouse Dennis, three children. Died on August 21, 1999.

**Elected:** 1990, 1992, 1996.




Representative District 18A  
**Jim Rostberg**  
(Republican)

**Home:** 26450 Terrace Rd. N.E., Isanti 55040, (612)444-9045.  
**Capitol:** 545 State Office Bldg., St. Paul 55155, (651)296-5364.  
**E-mail:** rep.jim.rostberg@house.leg.state.mn.us

**Committees:** Agriculture & Rural Development; Agriculture & Rural Development Finance; Environment & Natural Resources; Governmental Operations & Veterans Affairs.

**Biography:** Veterans service officer. Education: Cambridge Community College (A.A.), Metropolitan State University (public administration); spouse Kathy, two children.

**Elected:** 1994, 1996, 1998.



Representative District 18B  
**Loren Geo Jennings**  
(Democratic-Farmer-Labor)

**Home:** 3340 465th St., Harris 55032, (651)674-7538.  
**Capitol:** 237 State Office Bldg., St. Paul 55155, (651)296-0518.  
**E-mail:** rep.loren.jennings@house.leg.state.mn.us

**Committees:** Commerce & Tourism; Health & Human Services; Local Government; Taxes.

**Biography:** Business owner. Born: June, 1951. Education: vocational-technical school; spouse Bonnie, three children.

**Elected:** 1984, 1986, 1988, 1990, 1992, 1994, 1996, 1998.



Senator District 19

**Mark Ourada**  
(Republican)

**Home:** 1110 Innsbrook Ln., Buffalo 55313, (612)682-5024.

**Capitol:** 145 State Office Bldg., St. Paul 55155,  
(651)296-5981.

**E-mail:** sen.mark.ourada@senate.leg.state.mn.us

**Committees:** Election Laws; Jobs, Energy & Community  
Development; State Government Finance; Transportation.

**Biography:** Lab technician. Born: April 28, 1956. Education: St.  
John's University (political science); spouse Christi, two children,  
Erin and Alexandra.

**Elected:** November 8, 1994, 1996.



Representative District 19A

**Mark Olson**  
(Republican)

**Home:** 17085 142nd St. S.E., Big Lake 55309, (612)263-3500.

**Capitol:** 501 State Office Bldg., St. Paul 55155, (651)296-4237.

**E-mail:** rep.mark.olson@house.leg.state.mn.us

**Committees:** Education; Family & Early Childhood Education  
Finance; Health & Human Services.

**Biography:** Carpenter, log home builder, qualified neutral mediator.  
Born: July 1, 1955. Education: secondary, Wright Technical Center,  
apprenticeship; member: Legislative Commission  
on Minnesota Resources; single.

**Elected:** 1992, 1994, 1996, 1998.



Representative District 19B

**Bruce Anderson**  
(Republican)

**Home:** 3222 Aadland Ave. N.E., Buffalo Township 55313,  
(612)682-1480.

**Capitol:** 411 State Office Bldg., St. Paul 55155, (651)296-5063.

**E-mail:** rep.bruce.anderson@house.leg.state.mn.us

**Committees:** Crime Prevention; Government Operations &  
Veterans Affairs; State Government Finance.

**Biography:** Agricultural & industrial sales and management/  
MN Air National Guard. Born: March 12, 1950. Education: United  
States Navy (aviation electronics), Willmar Technical College  
(A.A., agribusiness), Northwestern College (B.S., business  
administration); member: Buffalo Free Church, Chamber of  
Commerce, American Legion; spouse Dottie, five children.

**Elected:** 1994, 1996, 1998.



Senator District 20

**Steve Dille**

(Republican)

**Home:** 69800 305th St., Dassel 55325, (320)398-6545.

**Capitol:** 103 State Office Bldg., St. Paul 55155, (651)296-4131.

**E-mail:** sen.steve.dille@senate.leg.state.mn.us

**Committees:** Agriculture & Rural Development; Environment & Natural Resources; Health & Family Security; State Government Finance.

**Biography:** Farmer/veterinarian. Born: March 16, 1945. Education: University of Minnesota (B.S., 1967; D.V.M., 1969); Vietnam (3 1/2 years); faculty, University of Minnesota (2 years); former township supervisor and county commissioner; Minnesota House of Representatives (1987-1992); spouse Pamela, four children, Nicholas, Kaisa, Spencer, Mitchell.

**Elected:** 1992, 1996.



Representative District 20A

**Robert "Bob" Ness**

(Republican)

**Home:** 24966 729th Ave., Dassel 55325, (320)275-3122.


**Capitol:** 509 State Office Bldg., St. Paul 55155, (651)296-4344.

**E-mail:** rep.bob.ness@house.leg.state.mn.us

**Committees:** Chair, Agriculture & Rural Development Finance; Agriculture & Rural Development; Education; K-12 Finance.

**Biography:** Educator/consultant/construction manager. Born: May 14, 1935. Education: Bemidji State University (B.S., health & industrial education), University of Minnesota (M.A., education), University of Minnesota (Ed. SD. Education administration); Phi Delta Kappa, Rotary, chamber of commerce, Bush Executive Fellowship, AARP-55 Alive instructor; spouse Marianne, four children.

**Elected:** 1992, 1994, 1996, 1998.



Representative District 20B

**Tony Kielkucki**

(Republican)

**Home:** 5667 State Hwy. 7, Lester Prairie 55354, (320)395-2905.

**Capitol:** 521 State Office Bldg., St. Paul 55155, (651)296-1534.

**E-mail:** rep.tony.kielkucki@house.leg.state.mn.us

**Assistant Majority Leader**

**Committees:** Education; Governmental Operations & Veterans Affairs; K-12 Finance.

**Biography:** Educator. Born: July 11, 1951. Education: St. Thomas College (B.S., sociology); spouse Lavon, three children, Michael, Marcel, Katie.

**Elected:** 1996, 1998.



Senator District 21  
**Arlene J. Lesewski**  
(Republican)

**Home:** 807 Columbine Dr., Marshall 56258, (507)532-3912.  
**Capitol:** 131 State Office Bldg., St. Paul 55155, (651)296-4125.  
**E-mail:** sen.arlene.lesewski@senate.leg.state.mn.us

**Committees:** Agriculture & Rural Development; Children, Families & Learning; Jobs, Energy & Community Development; Taxes.

**Biography:** Independent insurance agent. Born: April 12, 1936. Education: Lynd High School, Southwest State University; spouse Thomas, three children.

**Elected:** 1992, 1996.



Representative District 21A  
**Marty Seifert**  
(Republican)

**Home:** 401 Mason St., Marshall 56258, (507)537-9794.  
**Capitol:** 593 State Office Bldg., St. Paul 55155, (651)296-5374.  
**E-mail:** rep.marty.seifert@house.leg.state.mn.us

**Committees:** Education; Governmental Operations & Veterans Affairs; Higher Education Finance; Rules.

**Biography:** Teacher. Born: April 23, 1972. Education: Southwest State University (B.A., political science); member: Holy Redeemer Catholic Church, SSU Alumni Assn., Sons of the American Legion, Education Minnesota, Lyon County Historical Society; spouse Traci.

**Elected:** 1996, 1998.



Representative District 21B  
**Richard Mulder**  
(Republican)

**Home:** One Robinhood Lane, Ivanhoe 56142, (507)694-1539.  
**Capitol:** 515 State Office Bldg., St. Paul 55155, (651)296-4336.  
**E-mail:** rep.richard.mulder@house.leg.state.mn.us

**Committees:** Family & Early Childhood Education Finance; Health & Human Services; Health & Human Services Finance.

**Biography:** Family physician. Born: May 8, 1938. Education: South Dakota State University (B.S., pharmacy), University of South Dakota (B.A., medicine), University of Iowa (M.D.); member: Bethany Elian Lutheran, Farm Bureau, Pheasants Forever, Flying Farmers, NRA, MMA, MAFP, AARP, Senior Coalition, Minnesota Coroner & Medical Examiners; spouse Ruth, four children.

**Elected:** 1994, 1996, 1998.





Senator District 22

**Jim Vickerman**

(Democratic-Farmer-Labor)

**Home:** 2252 221st St., Tracy 56175, (507)629-4878.

**Capitol:** 226 State Capitol, St. Paul 55155, (651)296-5650.

**E-mail:** sen.jim.vickerman@senate.leg.state.mn.us

**Committees:** Chair, Local & Metropolitan Government; Agriculture & Rural Development; Environment & Natural Resources; Taxes.

**Biography:** Farmer/former county commissioner. Born: May 1, 1931; spouse Wava, six children.

**Elected:** 1986, 1990, 1992, 1996.



Representative District 22A

**Ted Winter**

(Democratic-Farmer-Labor)

**Home:** 27750 110th St., Fulda 56131, (507)425-2664.

**Capitol:** 247 State Office Bldg., St. Paul 55155, (651)296-5505.

**E-mail:** rep.ted.winter@house.leg.state.mn.us

**Committees:** Agriculture & Rural Development; Rules; Taxes.

**Biography:** Farmer. Born: November 26, 1949. Education: Worthington Community College (A.A.); spouse Marge, four children.

**Elected:** 1986, 1988, 1990, 1992, 1994, 1996, 1998.



Representative District 22B

**Elaine Harder**

(Republican)

**Home:** 107 Parkside Ave., Jackson 56143, (507)847-3550.

**Capitol:** 487 State Office Bldg., St. Paul 55155, (651)296-5373.

**E-mail:** rep.elaine.harder@house.leg.state.mn.us

**Committees:** Chair, Ethics; Agriculture & Rural Development; Agriculture & Rural Development Finance; Taxes.

**Biography:** Business. Born: December 27, 1947. Education: Mankato State University (B.S., secondary education); member: Our Saviors Lutheran Church, Kiwanis, 4-H Volunteer, AAUW, Phi Upsilon Omicron, Clovia Alum; spouse Ronald, two children.

**Elected:** 1994, 1996, 1998.



Senator District 23  
**Dennis R. Frederickson**  
(Republican)

**Home:** 4 Sunrise Dr., New Ulm 56073, (507)359-9482.  
**Capitol:** 139 State Office Bldg., St. Paul 55155, (651)296-8138.  
**E-mail:** sen.dennis.frederickson@senate.leg.state.mn.us

**Committees:** Election Laws; Environment & Natural Resources; Jobs, Energy & Community Development; Rules & Administration; State Government Finance.

**Biography:** Farmer. Born: July 27, 1939, Redwood county. Education: University of Minnesota (B.S., agricultural economics); spouse Marjorie, three children.

**Elected:** 1980, 1982, 1986, 1990, 1992, 1996.




Representative District 23A  
**James T. Clark**  
(Republican)

**Home:** 720 W. Central, Springfield 56087, (507)723-5565.  
**Capitol:** 583 State Office Bldg., St. Paul 55155, (651)296-9303.  
**E-mail:** rep.james.clark@house.leg.state.mn.us

**Committees:** Local Government; Taxes; Transportation.

**Biography:** Attorney. Education: Thomas M. Cooley Law School (J.D.); spouse Cara, one child.

**Elected:** January 20, 1998, 1998.



Representative District 23B  
**Howard Swenson**  
(Republican)

**Home:** RR 2, Box 140, Nicollet 56074, (507)246-5125.  
**Capitol:** 539 State Office Bldg., St. Paul 55155, (651)296-8634.  
**E-mail:** rep.howard.swenson@house.leg.state.mn.us

**Committees:** Agriculture & Rural Development; Agriculture & Rural Development Finance; Environment & Natural Resources; Transportation.

**Biography:** Farmer. Education: secondary; spouse Jane, five children.

**Elected:** 1994, 1996, 1998.



Senator District 24  
**John C. Hottinger**  
(Democratic-Farmer-Labor)

**Home:** Rt. 1, Box 229A, Mankato 56001, (507)388-4838.  
**Capitol:** 120 State Capitol., St. Paul 55155, (651)296-6153.  
**E-mail:** sen.john.hottinger@senate.leg.state.mn.us

**Committees:** Chair, Health & Family Security; Commerce; Local & Metropolitan Government; Taxes.

**Biography:** Attorney. Born: September 18, 1945. Education: College of St. Thomas (B.S.), Georgetown University (J.D.); spouse Mimi, three children.

**Elected:** 1990, 1992, 1996.



Representative District 24A  
**John Dorn**  
(Democratic-Farmer-Labor)

**Home:** 1021 Orchard Rd., Mankato 56001, (507)388-3649.  
**Capitol:** 201 State Office Bldg., St. Paul 55155, (651)296-3248.  
**E-mail:** rep.john.dorn@house.leg.state.mn.us

**Committees:** Education; Health & Human Services; Higher Education Finance.

**Biography:** Teacher. Born: December 28, 1943. Education: St. John's University, Collegeville (B.A., English), University of Wisconsin (M.A., English); spouse Kathleen, three children.

**Elected:** 1986, 1988, 1990, 1992, 1994, 1996, 1998.




Representative District 24B  
**Julie Storm**  
(Republican)

**Home:** 1202 S. Minnesota Ave., St. Peter 56082, (507)931-1850.  
**Capitol:** 527 State Office Bldg., St. Paul 55155, (651)296-7065.  
**E-mail:** rep.julie.storm@house.leg.state.mn.us

**Committees:** Agriculture & Rural Development; Education; Higher Education Finance; Jobs & Economic Development.

**Biography:** Business. Education: Abbott-Northwestern-Macalester Nursing Program (R.N.), Lawrence Institute, Sarasota, FL (interior design); spouse Chuck, three children.

**Elected:** 1998.



Senator District 25  
**Thomas M. Neuville**  
(Republican)

**Home:** 5119 Ebel Way, Northfield 55057, (507)645-9058.  
**Capitol:** 123 State Office Bldg., St. Paul 55155, (651)296-1279.  
**E-mail:** sen.thomas.neuville@senate.leg.state.mn.us

**Committees:** Children, Families & Learning; Crime Prevention; Human Resources Finance; Judiciary.

**Biography:** Attorney. Born: January 31, 1950. Education: Michigan Tech. University (B.S., chemical engineering), William Mitchell College of Law (J.D.); spouse Marilyn, five children.

**Elected:** 1990, 1992, 1996.



Representative District 25A  
**John Tuma**  
(Republican)

**Home:** 4597 Delancey Court, Northfield 55057, (507)663-0013.  
**Capitol:** 369 State Office Bldg., St. Paul 55155, (651)296-4229.  
**E-mail:** rep.john.tuma@house.leg.state.mn.us

**Committees:** Capital Investment; Education; Higher Education Finance; Local Government; Rules.

**Biography:** Attorney. Born: September 25, 1962. Education: Mankato State University (B.A., political science), University of Minnesota Law School (J.D.); board member: Learning Disabilities of Minnesota; member: Northfield Historical Society, Northfield Alliance Church, New Prague, Northfield, Montgomery and LeCenter Chambers of Commerce, Cannon Valley Lions; spouse Wendy, two children.

**Elected:** 1994, 1996, 1998.



Representative District 25B  
**Lynda Boudreau**  
(Republican)

**Home:** 16450 Faribault Blvd., Faribault 55021, (507)332-7760.  
**Capitol:** 473 State Office Bldg., St. Paul 55155, (651)296-8237.  
**E-mail:** rep.lynda.boudreau@house.leg.state.mn.us

**Committees:** Civil Law; Family & Early Childhood Education Finance; Health & Human Services; Health & Human Services Finance.

**Biography:** Family health aide. Education: secondary, job related coursework; spouse Jim, three children.

**Elected:** 1994, 1996, 1998.



Senator District 26

**Don Ziegler**

(Republican)

**Home:** 4915 400th Ave., Blue Earth 56013, (507)943-3377.

**Capitol:** 149 State Office Bldg., St. Paul 55155, (651)296-5713.

**E-mail:** sen.don.ziegler@senate.leg.state.mn.us

**Committees:** State Government Finance; Transportation.

**Biography:** Farmer. Born March 6, 1949. Education: Southwest Technical College (electrical construction); spouse Joyce, two children.

**Elected:** March 30, 1999.



Representative District 26A

**Bob Gunther**

(Republican)

**Home:** 530 Kings Road, Fairmont 56031, (507)235-6154.

**Capitol:** 379 State Office Bldg., St. Paul 55155, (651)296-3240.

**E-mail:** rep.bob.gunther@house.leg.state.mn.us

**Committees:** Agriculture & Rural Development; Commerce & Tourism; Jobs & Economic Development; Jobs & Economic Development Finance.

**Biography:** Business. Born: July 12, 1943. Education: St. Cloud State University (B.S., marketing); spouse Nancy, one child.

**Elected:** August 1, 1995, 1996, 1998.



Representative District 26B

**Henry J. Kalis**

(Democratic-Farmer-Labor)

**Home:** 10043 600th Ave., Wells 56097, (507)294-3147.

**Capitol:** 317 State Office Bldg., St. Paul 55155, (651)296-4240.

**E-mail:** rep.henry.kalis@house.leg.state.mn.us

**Committees:** Capital Investment; Transportation; Ways & Means.

**Biography:** Farmer. Born: March 2, 1937. Education: secondary; member: Lions, Chamber of Commerce, Farmers Union, Farm Bureau & K of C; spouse Violet, four children.

**Elected:** 1974, 1976, 1978, 1980, 1982, 1984, 1986, 1988, 1990, 1992, 1994, 1996, 1998.



Senator District 27  
**Pat Piper**  
(Democratic-Farmer-Labor)

**Home:** 800 1st Dr. N.W., Austin 55912, (507)433-7519.  
**Capitol:** G-9 State Capitol, St. Paul 55155, (651)296-9248.  
**E-mail:** sen.pat.piper@senate.leg.state.mn.us

**Committees:** Co-Chair, Children, Families & Learning; Chair, Family & Early Childhood Education Budget Division; Agriculture & Rural Development; Education Finance; Health & Family Security; Rules & Administration.

**Biography:** Religious educator. Born: July 16, 1934. Education: College of St. Teresa (B.A.), Catholic University of America (M.A.); Minnesota House of Representatives (1983-86); single.

**Elected:** 1986, 1990, 1992, 1996.




Representative District 27A  
**Dan Dorman**  
(Republican)

**Home:** 445 Lakeview Blvd., Albert Lea 56007, (507)377-9441.  
**Capitol:** 579 State Office Bldg., St. Paul 55155, (651)296-8216.  
**E-mail:** rep.dan.dorman@house.leg.state.mn.us

**Committees:** Agriculture & Rural Development; Jobs & Economic Development; Taxes.

**Biography:** Small business owner. Born: October 10, 1962. Education: University of Minnesota (B.A., political science); member: First Lutheran Church, Elks, Jaycees, Albert Lea-Freeborn County Chamber & MN Chamber; spouse Mary Jo, two children.

**Elected:** 1998.



Representative District 27B  
**Rob Leighton**  
(Democratic-Farmer-Labor)


**Home:** 1007 9th St. N.W., Austin 55912, (507)437-6972.  
**Capitol:** 261 State Office Bldg., St. Paul 55155, (651)296-4193.  
**E-mail:** rep.robert.leighton@house.leg.state.mn.us

**Assistant Minority Leader**

**Committees:** Civil Law; Jobs & Economic Development; Rules; Taxes.

**Biography:** Attorney. Born: July 7, 1965. Education: University of Minnesota (B.A., economics), University of California, Berkeley (J.D.); member: Minnesota State Bar Association, spouse Shawn, two children.

**Elected:** 1994, 1996, 1998.



Senator District 28

**Dick Day**  
(Republican)

**Home:** 200 22nd St. N.W., Owatonna 55060, (507)451-0165.

**Capitol:** 147 State Office Bldg., St. Paul 55155, (651)296-9457.

**E-mail:** sen.dick.day@senate.leg.state.mn.us

**Minority Leader**

**Committees:** Commerce; Local & Metropolitan Government; Rules & Administration; Taxes; Transportation.

**Biography:** Retired IBM, Day & Associates Real Estate. Born: March 9, 1937. Education: Winona State University (B.A., political science, business administration); spouse Janet, four children.

**Elected:** 1990, 1992, 1996.



Representative District 28A

**Doug Reuter**  
(Republican)

**Home:** 765 Crestview Lane, Owatonna 55060, (507)444-0466.

**Capitol:** 507 State Office Bldg., St. Paul 55155, (651)296-5368.

**E-mail:** rep.doug.reuter@house.leg.state.mn.us

**Committees:** Commerce & Tourism; Government Operations & Veterans Affairs; Local Government; State Government Finance.

**Biography:** Business. Born: March 17, 1949. Education: Metropolitan State University (B.A., business management, graduate work); spouse Nancy, three children.

**Elected:** 1996, 1998.



Representative District 28B

**Steven A. Sviggum**  
(Republican)

**Home:** 42490 60th Ave., Kenyon 55946, (507)789-4673.

**Capitol:** 463 State Office Bldg., St. Paul 55155, (651)296-2273.

**E-mail:** rep.steven.sviggum@house.leg.state.mn.us

**Speaker of the House**

**Committees:** Rules; Taxes; Ways & Means.

**Biography:** Farmer/educator. Born: September, 1951. Education: St. Olaf College (B.A., mathematics); spouse Debra, three children.

**Elected:** 1978, 1980, 1982, 1984, 1986, 1988, 1990, 1992, 1994, 1996, 1998.



Senator District 29  
**Steve Murphy**  
(Democratic-Farmer-Labor)

**Home:** P.O. Box 40, Red Wing 55066, (651)385-7649.  
**Capitol:** 301 State Capitol, St. Paul 55155, (651)296-4264.  
**E-mail:** sen.steve.murphy@senate.leg.state.mn.us

**Committees:** Agriculture & Rural Development; Children, Families & Learning; Jobs, Energy & Community Development; Taxes; Transportation.

**Biography:** Operator, Northern States Power. Born: September 9, 1957. Education: Eastern Illinois University, Red Wing Technical College; former U.S. Marine; two children.

**Elected:** 1992, 1996.



Representative District 29A  
**Jerry Dempsey**  
(Republican)

**Home:** 1017 W. 14th St., Hastings 55033, (651)437-5249.  
**Capitol:** 549 State Office Bldg., St. Paul 55155, (651)296-8635.  
**E-mail:** rep.jerry.dempsey@house.leg.state.mn.us

**Committees:** Capital Investment; Education; K-12 Finance.

**Biography:** Banking. Education: University of St. Thomas (B.A., degree), Winona State University (specialist degree, education, administration); member: St. Elizabeth Ann Seton, Hastings; Habitat for Humanity, N.E.A., National Assn. Secondary School Principals, Director, First Federal Bank, Hastings, Walk for Life; four children.

**Elected:** 1992, 1994, 1996, 1998.



Representative District 29B  
**Mike Osskopp**  
(Republican)

**Home:** P.O. Box 120, Lake City 55041, (612)345-5680.  
**Capitol:** 449 State Office Bldg., St. Paul 55155, (651)296-9236.  
**E-mail:** rep.mike.osskopp@house.leg.state.mn.us

**Committees:** Environment & Natural Resources; Governmental Operations & Veterans Affairs; State Government Finance.

**Biography:** Radio broadcast journalist. Born: October 3, 1951. Education: Institute of Broadcast Arts (B.A., journalism), Moody Bible Institute (M.A., theology); member: Fellowship of Christian Athletes, Professional Golfers Association; spouse Tera, two children.

**Elected:** 1994, 1996, 1998.






Senator District 30  
**Sheila M. Kiscaden**  
(Republican)

**Home:** 724 11th St. S.W., Rochester 55902, (507)287-6845.  
**Capitol:** 135 State Office Bldg., St. Paul 55155, (651)296-4848.  
**E-mail:** sen.sheila.kiscaden@senate.leg.state.mn.us

**Committees:** Children, Families & Learning; Health & Family Security; Human Resources Finance; Judiciary.

**Biography:** Management consultant. Education: University of Minnesota (B.S., education), University of Southern California (M.S., public administration); spouse Richard, two children.

**Elected:** 1992, 1996.




Representative District 30A  
**Fran Bradley**  
(Republican)

**Home:** 4316 Manor View Dr. N.W., Rochester 55901, (507)288-3439.  
**Capitol:** 559 State Office Bldg., St. Paul 55155, (651)296-9249.  
**E-mail:** rep.fran.bradley@house.leg.state.mn.us  
**Web site:** www.franbradley.org

**Committees:** Chair, Health & Human Services; Family & Early Childhood Education Finance; Health & Human Services Finance; Rules.

**Biography:** Retired. Born: June 13, 1942. Education: South Dakota State University (B.S., mechanical engineering), University of Minnesota (graduate work); member: St. Pius Catholic (lector), Optimists Club, Winona State University Foundation Board, Greater Rochester Area University Center Board, Youth Employment Project Board, Rochester Area Youth Commission; spouse Mary, four children.

**Elected:** 1994, 1996, 1998.



Representative District 30B  
**Dave Bishop**  
(Republican)

**Home:** 1185 Plummer Circle, Rochester 55902, (507)288-7733.  
**Capitol:** 453 State Office Bldg., St. Paul 55155, (651)296-0573.  
**E-mail:** rep.dave.bishop@house.leg.state.mn.us

**Committees:** Chair, Ways & Means; Capital Investment; Civil Law; Crime Prevention.

**Biography:** Attorney/legislator. Born: March, 1929. Education: Cornell University (J.D., international law), Harvard (M.P.A., public administration); spouse Bea, five children.

**Elected:** 1982, 1984, 1986, 1988, 1990, 1992, 1994, 1996, 1998.



Senator District 31  
**Kenric J. Scheevel**  
(Republican)

**Home:** Rt. 2 Box 227, Preston 55965, (507)937-3433.  
**Capitol:** 129 State Office Bldg., St. Paul 55155, (651)296-3903.  
**E-mail:** sen.kenric.scheevel@senate.leg.state.mn.us

**Committees:** Agriculture & Rural Development; Children, Families & Learning; Education Finance; Jobs, Energy & Community Development; Local & Metropolitan Government.

**Biography:** Farmer. Born: July 7, 1956. Education: Northwestern College, Orange City, Iowa (B.A.), South Dakota State University (B.S.M.E.); spouse Karen, two children.

**Elected:** November 8, 1994, 1996.




Representative District 31A  
**William Kuisle**  
(Republican)

**Home:** 6311 County Rd. 8 S.W., Rochester 55902, (507) 282-5714.  
**Capitol:** 565 State Office Bldg., St. Paul 55155, (651)296-4378.  
**E-mail:** rep.william.kuisle@house.leg.state.mn.us

**Committees:** Taxes; Transportation; Transportation Finance.

**Biography:** Farmer. Born: January 11, 1958. Education: Rochester Community College (A.A.), attended University of Wisconsin, River Falls; single.

**Elected:** 1996, 1998.



Representative District 31B  
**Gregory M. Davids**  
(Republican)


**Home:** P.O. Box 32, Preston 55965, (507)765-2790.  
**Capitol:** 367 State Office Bldg., St. Paul 55155, (651)296-9278.  
**E-mail:** rep.gregory.davids@house.leg.state.mn.us

**Committees:** Chair, Commerce & Tourism; Agriculture & Rural Development; Ethics; Jobs & Economic Development Finance; Transportation.

**Biography:** Insurance agency owner/president. Born: August 28, 1958. Education: Waldorf College, Iowa, Winona State University (B.S., social science), Mankato State University; member: Sunday School Teacher, Administrative Board Chair, Preston United Methodist Church, Farm Bureau, Preston Lions Club member, past president, American Red Cross Board SE MN chapter; spouse Bonnie, three children.

**Elected:** February 12, 1991, 1992, 1994, 1996, 1998.

## CHAPTER TWO LEGISLATIVE BRANCH




Senator District 32  
**Bob Kierlin**  
(Republican)

**Home:** 115 Wildwood Dr., Winona 55987, (507)454-5241.  
**Capitol:** 127 State Office Bldg., St. Paul 55155, (651)296-5649.  
**E-mail:** sen.bob.kierlin@senate.leg.state.mn.us

**Committees:** Children, Families & Learning; Governmental Operations & Veterans; Human Resources Finance; Local & Metropolitan Government.

**Biography:** President, Fastenal Company. Born: June, 1939. Education: University of Minnesota (B. Mech. Eng., M.B.A.); two daughters.

**Elected:** April 13, 1999.



Representative District 32A  
**Gene Pelowski, Jr.**  
(Democratic-Farmer-Labor)

**Home:** 257 Wilson St., Winona 55987, (507)454-3282.  
**Capitol:** 295 State Office Bldg., St. Paul 55155, (651)296-8637.  
**E-mail:** rep.gene.pelowski@house.leg.state.mn.us

**Committees:** Education; Higher Education Finance; Local Government.

**Biography:** Educator. Born: February, 1952. Education: Winona State University (B.S., social studies, M.S., education); spouse Deborah, two children.

**Elected:** 1986, 1988, 1990, 1992, 1994, 1996, 1998.




Representative District 32B  
**Michelle Rifenberg**  
(Republican)

**Home:** 618 McIntosh Rd., La Crescent 55947, (507)895-6390.  
**Capitol:** 423 State Office Bldg., St. Paul 55155, (651)296-1069.  
**E-mail:** rep.michelle.rifenberg@house.leg.state.mn.us

**Committees:** Local Government; Taxes; Transportation.

**Biography:** Homemaker. Born: January 30, 1957. Education: Viterbo College (B.S., biology); spouse Robert, one child.

**Elected:** 1996, 1998.




Senator District 33  
**Warren Limmer**  
(Republican)

**Home:** 12888 N. 73rd. Ave., Maple Grove 55369, (612)493-9646.  
**Capitol:** 25 State Office Bldg., St. Paul 55155, (651)296-2159.  
**E-mail:** sen.warren.limmer@senate.leg.state.mn.us

**Committees:** Crime Prevention; Jobs, Energy & Community Development; Judiciary; State Government Finance.

**Biography:** Residential & investment property sales. Education: St. Cloud State University (B.A., criminal justice studies); member: Minnesota House of Representatives (1989-1995); spouse Lori, three children.

**Elected:** February 2, 1995, 1996.




Representative District 33A  
**Arlon Lindner**  
(Republican)

**Home:** 19508 Country Circle E., Corcoran 55374, (612)420-3491.  
**Capitol:** 417 State Office Bldg., St. Paul 55155, (651)296-7806.  
**E-mail:** rep.arlon.lindner@house.leg.state.mn.us

**Committees:** Chair, Jobs & Economic Development; Capital Investment; Jobs & Economic Development Finance.

**Biography:** Self-employed businessman. Born: August 3, 1935. Education: North Texas University (B.A., economics), Central Baptist Theological Seminary (M.Div.); member: Joy Evangelical Free Church, chamber of commerce; spouse Shirlee, four children.

**Elected:** 1992, 1994, 1996, 1998.



Representative District 33B  
**Rich Stanek**  
(Republican)

**Home:** 14890 91st Ave. N., Maple Grove 55369, (612)420-4497.  
**Capitol:** 543 State Office Bldg., St. Paul 55155, (651)296-5502.  
**E-mail:** rep.rich.stanek@house.leg.state.mn.us

**Committees:** Chair, Crime Prevention; Civil Law; Judiciary Finance.

**Biography:** Minneapolis police officer. Education: University of Minnesota (B.A., criminal justice), Hamline University (M.A., public administration); member: Legislative Commission on Pensions & Retirement; spouse Sally, two children.

**Elected:** March 7, 1995, 1996, 1998.



Senator District 34  
**Gen Olson**  
(Republican)

**Home:** 6750 Co. Rd. 110 W., Minnetrista 55364, (612)472-3306.  
**Capitol:** 119 State Office Bldg., St. Paul 55155, (651)296-1282.  
**E-mail:** sen.gen.olson@senate.leg.state.mn.us

**Committees:** Children, Families & Learning; Environment & Natural Resources; Local & Metropolitan Government; Rules & Administration; Taxes.

**Biography:** Legislator. Born: May 20, 1938. Education: University of Minnesota (B.S. Ed with distinction, EdD.); single.

**Elected:** 1982, 1986, 1990, 1992, 1996.



Representative District 34A  
**Steve Smith**  
(Republican)

**Home:** 2710 Clare Ln., Mound 55364, (612)472-7664.  
**Capitol:** 503 State Office Bldg., St. Paul 55155, (651)296-9188.

**Committees:** Chair, Civil Law; Crime Prevention; Judiciary Finance.

**Biography:** Attorney. Born: November 29, 1949. Education: University of Minnesota (B.A., political science), Oklahoma City University School of Law (J.D.); member: Legislative Commission on Pensions & Retirement; spouse Cindi, one child.

**Elected:** 1990, 1992, 1994, 1996, 1998.



Representative District 34B  
**Henry Todd Van Dellen**  
(Republican)

**Home:** 14615 43rd Pl. N., Plymouth 55446, (612)553-9088.  
**Capitol:** 571 State Office Bldg., St. Paul 55155, (651)296-5511.  
**E-mail:** rep.henry.todd.vandellen@house.leg.state.mn.us

**Committees:** Taxes; Transportation; Ways & Means.

**Biography:** VP/general counsel. Education: University of Minnesota Law School (J.D.), University of North Dakota (B.B.A., economics); spouse Dana, four children.

**Elected:** 1992, 1994, 1996, 1998.



Senator District 35  
**Claire A. Robling**  
(Republican)

**Home:** 2626 E. 213th St., Prior Lake 55372, (612)492-2241.  
**Capitol:** 151 State Office Bldg., St. Paul 55155, (651)296-4123.  
**E-mail:** sen.claire.robbling@senate.leg.state.mn.us

**Committees:** Children, Families & Learning; Education Finance; Local & Metropolitan Government; Transportation.

**Biography:** Journalist. Born: October 22, 1956. Education: Chaska High School; College of St. Catherine; spouse Tony, two children.

**Elected:** 1996.



Representative District 35A  
**Carol L. Molnau**  
(Republican)

**Home:** 495 Pioneer Tr., Chaska 55318, (612)448-3513.  
**Capitol:** 443 State Office Bldg., St. Paul 55155, (651)296-8872.  
**E-mail:** rep.carol.molnau@house.leg.state.mn.us

**Committees:** Chair, Transportation Finance; Capital Investment; Local Government; Transportation; Ways & Means.

**Biography:** Farm owner/operator. Born: September 17, 1949. Education: University of Minnesota; spouse Steven, three children.

**Elected:** 1992, 1994, 1996, 1998.



Representative District 35B  
**Mark Buesgens**  
(Republican)

**Home:** 113 Stuart Dr., Jordan 55352, (612)492-2992.  
**Capitol:** 415 State Office Bldg., St. Paul 55155, (651)296-1072.  
**E-mail:** rep.mark.buesgens@house.leg.state.mn.us

**Committees:** Education; K-12 Finance; Transportation.

**Biography:** Educator/teacher. Born: May 14, 1961. Education: Mankato State University (B.S., mathematics), Minnesota State University, Mankato (specialist, education administration); member: St. John the Baptist Catholic Church, Jordan, Jordan Fire Department, Association for Supervision & Curriculum Development; spouse Sara, five children.

**Elected:** 1998.



Senator District 36  
**David L. Knutson**  
(Republican)

**Home:** 1805 Keller Lk. Dr., Burnsville 55306, (612)431-6232.  
**Capitol:** 133 State Office Bldg., St. Paul 55155, (651)296-4120.  
**E-mail:** sen.david.knutson@senate.leg.state.mn.us

**Assistant Minority Leader**

**Committees:** Children, Families & Learning; Crime Prevention; Judiciary; Taxes.

**Biography:** Attorney. Born: November 24, 1959. Education: St. Olaf College (B.A.), William Mitchell College of Law (J.D.); member: Burnsville Chamber of Commerce, Apple Valley Chamber of Commerce; Burnsville Breakfast Rotary; MN Valley YMCA Board of Directors, Legal Assistance of Dakota County, Ltd. Board of Directors, Burnsville Foundation Board of Directors, Dakota County Technical College Foundation Board of Directors; Prince of Peace Lutheran Church; spouse Laurie, two children.

**Elected:** 1992, 1996.



Representative District 36A  
**Chris Gerlach**  
(Republican)

**Home:** 173 150th St. W., Apple Valley 55124, (612)432-4100.  
**Capitol:** 531 State Office Bldg., St. Paul 55155, (651)296-5506.  
**E-mail:** rep.chris.gerlach@house.leg.state.mn.us

**Committees:** Commerce & Tourism; Governmental Operations & Veterans Affairs; State Government Finance.

**Biography:** Self employed, telecommunications sales. Born: November 17, 1964. Education: University of St. Thomas (B.A., political science), University of South Dakota (M.B.A., business); member: Apple Valley Chamber of Commerce, American Legion, Optimist Club, Civil Air Patrol, Faith Covenant Church; spouse Shelli.

**Elected:** 1998.



Representative District 36B  
**Dan McElroy**  
(Republican)

**Home:** 12805 Welcome Ln., Burnsville 55337, (612)890-2224.  
**Capitol:** 437 State Office Bldg., St. Paul 55155, (651)296-4212.  
**E-mail:** rep.dan.mcelroy@house.leg.state.mn.us

**Committees:** Chair, Jobs & Economic Development Finance; Jobs & Economic Development; Taxes.

**Biography:** Management consultant. Born: July 15, 1948. Education: University of Notre Dame (B.A., history); spouse Mary.

**Elected:** 1994, 1996, 1998.




Senator District 37  
**Patricia Pariseau**  
(Republican)

**Home:** 25660 Biscayne Ave., Farmington 55024, (651)463-8496.  
**Capitol:** 109 State Office Bldg., St. Paul 55155, (651)296-5252.

**Committees:** Environment & Natural Resources; Jobs, Energy & Community Development; Local & Metropolitan Government; Taxes.

**Biography:** Business owner/farm wife. Born: August 10, 1936. Education: Ravenswood Hospital School of Nursing, Chicago (R.N.); spouse Kenneth, six children.

**Elected:** November 8, 1988, 1990, 1992, 1996.



Representative District 37A  
**Dennis Ozment**  
(Republican)

**Home:** 3275 145th St. E., Rosemount 55068, (612)423-1331,  
**Fax:** (612)322-2491.  
**Capitol:** 479 State Office Bldg., St. Paul 55155, (651)296-4306,  
**Fax:** (651)296-4121.  
**E-mail:** rep.dennis.ozment@house.leg.state.mn.us

**Committees:** Chair, Environment & Natural Resources; Commerce & Tourism; Environment & Natural Resources Finance; Rules.

**Biography:** Consultant. Born: May 2, 1945. Education: Metropolitan Community College (fire science), University of Minnesota (public administration); member: Chair, Legislative Commission on Minnesota Resources; spouse Gayle, two children, four grandchildren.

**Elected:** 1984, 1986, 1988, 1990, 1992, 1994, 1996, 1998.



Representative District 37B  
**Mary Liz Holberg**  
(Republican)

**Home:** 12195 Upper 167th St., Lakeville 55044, (612)435-8723.  
**Capitol:** 433 State Office Bldg., St. Paul 55155, (651)296-6926.  
**E-mail:** rep.maryliz.holberg@house.leg.state.mn.us

**Committees:** Civil Law; Commerce & Tourism; Judiciary Finance; Local Government.

**Biography:** Homemaker. Born: November 13, 1959. Education: St. Cloud State University (elementary education); spouse Thomas, two children.

**Elected:** 1998.





Senator District 38  
**Deanna L. Wiener**  
(Democratic-Farmer-Labor)

**Home:** 1235 Balsam Trl. E., Eagan 55123, (651)452-4980.  
**Capitol:** 303 State Capitol, St. Paul 55155, (651)297-8073.  
**E-mail:** sen.deanna.wiener@senate.leg.state.mn.us

**Committees:** Children, Families & Learning; Commerce; Governmental Operations & Veterans; Judiciary; State Government Finance.

**Biography:** Realtor. Education: St. Mary's Junior College (R.N.); spouse Jim Tilsen, three children.

**Elected:** 1992, 1996.




Representative District 38A  
**Tim Wilkin**  
(Republican)

**Home:** 3364 Heritage Ln., Eagan 55124, (651)994-8293.  
**Capitol:** 413 State Office Bldg., St. Paul 55155, (651)296-3533.  
**E-mail:** rep.tim.wilkin@house.leg.state.mn.us

**Committees:** Health & Human Services; Health & Human Services Finance; Taxes.

**Biography:** Business. Born: November 5, 1965. Education: University of Iowa (B.B.A., finance); spouse Eileen, two children.

**Elected:** 1998.



Representative District 38B  
**Tim Pawlenty**  
(Republican)

**Home:** 4117 Country View Dr., Eagan 55123.  
**Capitol:** 459 State Office Bldg., St. Paul 55155, (651)296-4128.  
**E-mail:** rep.tim.pawlenty@house.leg.state.mn.us

**Majority Leader**

**Committees:** Chair, Rules.

**Biography:** Attorney. Born: November, 1960. Education: University of Minnesota (B.A., J.D.); spouse Mary, two children.

**Elected:** 1992, 1994, 1996, 1998.



Senator District 39  
**James P. Metzen**  
(Democratic-Farmer-Labor)

**Home:** 312 Deerwood Ct., S. St. Paul 55075, (651)451-0174.  
**Capitol:** 303 State Capitol, St. Paul 55155, (651)296-4370.  
**E-mail:** sen.jim.metzen@senate.leg.state.mn.us

**Committees:** Chair, Governmental Operations & Veterans;  
Commerce; Jobs, Energy & Community Development; Rules &  
Administration; State Government Finance.

**Biography:** Businessperson. Born: October 1, 1943. Education:  
University of Minnesota; Minnesota House of Representatives  
(1975-1986); spouse Sandie, two children.

**Elected:** 1986, 1990, 1992, 1996.



Representative District 39A  
**Thomas W. Pugh**  
(Democratic-Farmer-Labor)


**Home:** 980 Terrace Ln., S. St. Paul 55075, (651)455-5016.  
**Capitol:** 267 State Office Bldg., St. Paul 55155, (651)296-6828.  
**E-mail:** rep.thomas.pugh@house.leg.state.mn.us

**Minority Leader**

**Committees:** Rules; Ways & Means.

**Biography:** Attorney. Education: Dartmouth College (A.B.,  
government), University of Minnesota (J.D.); spouse Susan, two  
children.

**Elected:** 1988, 1990, 1992, 1994, 1996, 1998.



Representative District 39B  
**Bob Milbert**  
(Democratic-Farmer-Labor)

**Home:** 308 Deerwood Ct., S. St. Paul 55075, (651)451-6188.  
**Capitol:** 243 State Office Bldg., St. Paul 55155, (651)296-4192.  
**E-mail:** rep.bob.milbert@house.leg.state.mn.us

**Committees:** Ethics; Rules; Taxes.

**Biography:** Businessman. Born: June, 1949. Education: Dartmouth  
College (A.B., geography); member: MN Amateur Sports Commis-  
sion; spouse Vicky, three children.

**Elected:** 1986, 1988, 1990, 1992, 1994, 1996, 1998.



Senator District 40  
**Dave Johnson**  
(Democratic-Farmer-Labor)

**Home:** 2400 W. 112th St., Bloomington 55431,  
(612)881-7544.  
**Capitol:** 111 State Capitol, St. Paul 55155, (651)296-9261.  
**E-mail:** sen.dave.johnson@senate.leg.state.mn.us

**Committees:** Crime Prevention; Human Resources Finance; Jobs,  
Energy & Community Development; Transportation.

**Biography:** Attorney. Born: August 21, 1963. Education: Augsburg  
College (B.A.), University of Minnesota Law School (J.D.); spouse  
Tracy.

**Elected:** 1996.



Representative District 40A  
**Dan Larson**  
(Democratic-Farmer-Labor)

**Home:** 9025 13th Ave. S., Bloomington 55425,  
(612)854-8550.  
**Capitol:** 225 State Office Bldg., St. Paul 55155, (651)296-7158.  
**E-mail:** rep.dan.larson@house.leg.state.mn.us

**Committees:** Local Government; Transportation; Transportation  
Finance.

**Biography:** Business. Born: June 29, 1965. Education: University  
of Minnesota (B.A., history); spouse Sheila Larson, two children.

**Elected:** 1998.




Representative District 40B  
**Ann Lenczewski**  
(Democratic-Farmer-Labor)

**Home:** 10306 Humboldt Circ., Bloomington 55431,  
(612)881-8627.  
**Capitol:** 337 State Office Bldg., St. Paul 55155, (651)296-4218.  
**E-mail:** rep.ann.lenczewski@house.leg.state.mn.us

**Committees:** Governmental Operations & Veterans Affairs; Local  
Government; Taxes.

**Biography:** Legislator. Education: College of St. Benedict (B.A.,  
psychology), Hubert H. Humphrey Institute of Public Affairs  
(graduate work, public policy); spouse Nels Erickson, four children.

**Elected:** 1998.



Senator District 41  
**William V. Belanger, Jr.**  
(Republican)

**Home:** 10716 Beard Ave. S., Bloomington 55431, (612)881-4119.  
**Capitol:** 113 State Office Bldg., St. Paul 55155,  
(651)296-5975.  
**E-mail:** sen.bill.belanger@senate.leg.state.mn.us

**Committees:** Commerce; Crime Prevention; Rules & Administration; Taxes; Transportation.

**Biography:** Born: October 18, 1928. Education: St. Thomas College; spouse Lois, seven children.

**Elected:** 1980, 1982, 1986, 1990, 1992, 1996.



Representative District 41A  
**Alice Seagren**  
(Republican)

**Home:** 9730 Palmer Cr., Bloomington 55437, (612)835-6721.  
**Capitol:** 477 State Office Bldg., St. Paul 55155, (651)296-7803,  
**Fax:** (651)296-4121.  
**E-mail:** rep.alice.seagren@house.leg.state.mn.us

**Committees:** Chair, K-12 Finance; Education; Local Government; Ways & Means.

**Biography:** Homemaker/community volunteer. Born: July 6, 1947. Education: Southeast Missouri State University (B.S., business); board member: Normandale Community College Foundation, Fraser Community Services, Urban Hope; member: Bloomington Chamber of Commerce, Norwest Community Bank Board; spouse Fred, two children.

**Elected:** 1992, 1994, 1996, 1998.




Representative District 41B  
**Ken Wolf**  
(Republican)

**Home:** 13319 Morgan Ave. S., Burnsville 55337, (612)894-3027.  
**Capitol:** 359 State Office Bldg., St. Paul 55155, (651)296-5185.  
**E-mail:** rep.ken.wolf@house.leg.state.mn.us

**Committees:** Commerce & Tourism; Education; K-12 Finance.

**Biography:** Consultant. Education: University of St. Thomas (B.A., mathematics); spouse Mary, three children.

**Elected:** 1992, 1994, 1996, 1998.



Senator District 42  
**Roy Terwilliger**  
(Republican)

**Home:** 6512 Navaho Trl., Edina 55439, (612)941-8258.  
**Capitol:** 115 State Office Bldg., St. Paul 55155, (651)296-6238.  
**E-mail:** sen.roy.terwilliger@senate.leg.state.mn.us

**Committees:** Children, Families & Learning; Governmental Operations & Veterans; Health & Family Security; Human Resources Finance.

**Biography:** Banking. Born: June 20, 1937. Education: University of Iowa (M.A., public administration), University of South Dakota (B.S., business administration); spouse Mary Lou, three children.

**Elected:** January 4, 1992, 1992, 1996.



Representative District 42A  
**Ron Erhardt**  
(Republican)

**Home:** 4214 Sunnyside Rd., Edina 55424, (612)927-9437.  
**Capitol:** 591 State Office Bldg., St. Paul 55155, (651)296-4363.  
**E-mail:** rep.ron.erhardt@house.leg.state.mn.us

**Committees:** Chair, Property Tax & Tax Increment Finance Division; Commerce & Tourism; Taxes.

**Biography:** Financial planner. Education: University of Minnesota (B.A., psychology, B.B.A., general business); member: Edina Chamber of Commerce, Citizens League, Westminster Presbyterian Church, Ducks Unlimited, American Society of CLU, Minneapolis Associates of Life Underwriters, Board of Management Southdale YMCA, Legislative Commission on Minnesota Resources; spouse Jacquelyn.

**Elected:** 1990, 1992, 1994, 1996, 1998.




Representative District 42B  
**Erik Paulsen**  
(Republican)

**Home:** 9158 E. Staring Ln., Eden Prairie 55347, (612)949-8869.  
**Capitol:** 445 State Office Bldg., St. Paul 55155, (651)296-7449.  
**E-mail:** rep.erik.paulsen@house.leg.state.mn.us

**Committees:** Commerce & Tourism; Rules; Taxes.

**Biography:** Born: May 14, 1965. Education: St. Olaf College (B.A., mathematics); member: Victory Lutheran Church, Eden Prairie Chamber of Commerce; spouse Kelly, three children.

**Elected:** 1994, 1996, 1998.



Senator District 43  
**Edward C. Oliver**  
(Republican)

**Home:** 20230 Cottagewood Rd., Deephaven 55331, (612)474-1399.  
**Capitol:** 121 State Office Bldg., St. Paul 55155, (651)296-4837.  
**Fax:** (651)296-9441.  
**E-mail:** sen.edward.oliver@senate.leg.state.mn.us

**Assistant Minority Leader**

**Committees:** Commerce; Jobs, Energy & Community Development; Taxes.

**Biography:** Investment industry arbitrator/mediator. Born: May 31, 1930. Education: University of Minnesota (B.A.); spouse Charlotte, three children.

**Elected:** 1992, 1996.



Representative District 43A  
**Tom Workman**  
(Republican)

**Home:** 181 S. Shore Ct., Chanhassen 55317, (612)934-0343.  
**Capitol:** 537 State Office Bldg., St. Paul 55155, (651)296-5066.  
**E-mail:** rep.tom.workman@house.leg.state.mn.us

**Committees:** Chair, Transportation; Commerce & Tourism; Environment & Natural Resources; Transportation Finance.

**Biography:** Businessperson. Born: September 29, 1959. Education: St. Cloud State University; member: St. Hubert Church, Chanhassen City Council (1989-92), Regional Transit Board (1991-92); spouse Carolyn, four children.

**Elected:** 1992, 1994, 1996, 1998.



Representative District 43B  
**Barbara Sykora**  
(Republican)

**Home:** 4835 Highcrest Dr., Excelsior 55331, (612)474-3634.  
**Capitol:** 403 State Office Bldg., St. Paul 55155, (651)296-4315.  
**E-mail:** rep.barbara.sykora@house.leg.state.mn.us

**Committees:** Chair, Family & Early Childhood Education Finance; Education; Jobs & Economic Development; Jobs & Economic Development Finance; Rules; Ways & Means.

**Biography:** Legislator/homemaker. Education: College of St. Catherine (B.A., education); spouse Bob, four children.

**Elected:** 1994, 1996, 1998.



Senator District 44  
**Steve Kelley**  
(Democratic-Farmer-Labor)

**Home:** 121 Blake Rd. S., Hopkins 55343, (612)933-4107.  
**Capitol:** 321 State Capitol, St. Paul 55155, (651)297-8065.  
**E-mail:** sen.steve.kelley@senate.leg.state.mn.us

**Committees:** Children, Families & Learning; Jobs, Energy & Community Development; Local & Metropolitan Government; Taxes.

**Biography:** Attorney. Born: January 8, 1953. Education: Williams College (B.A.), Columbia University (J.D.); spouse Sophie Bell Kelley, two children.

**Elected:** 1996.



Representative District 44A  
**Betty Folliard**  
(Democratic-Farmer-Labor)

**Home:** 201 Oakwood Rd., Hopkins 55343, (612)933-4036.  
**Capitol:** 211 State Office Bldg., St. Paul 55155, (651)296-3964.  
**E-mail:** rep.betty.folliard@house.leg.state.mn.us

**Committees:** Education; Governmental Operations & Veterans Affairs; Higher Education Finance.

**Biography:** Legislator/market research. Education: Stanford University (B.A., drama), Wayne State University (M.F.A., theatre); spouse Don Drapeau, five children.

**Elected:** 1996, 1998.



Representative District 44B  
**Jim Rhodes**  
(Republican)

**Home:** 3408 Rhode Island Ave. S., St. Louis Park 55426, (612)933-1325.  
**Capitol:** 409 State Office Bldg., St. Paul 55155, (651)296-9889.  
**E-mail:** rep.jim.rhodes@house.leg.state.mn.us

**Committees:** Chair, Governmental Operations & Veterans Affairs; Capital Investment; Ethics; State Government Finance.

**Biography:** Nonprofit credit counselor. Born: April 9, 1942. Education: University of Minnesota (A.A., general); member: St. Louis Park Rotary Club, St. Louis Park Community Band, St. Louis Park Friends of the Arts, Temple Israel, Jewish Vocational Service; spouse Judy, two children.

**Elected:** January 12, 1993, 1994, 1996, 1998.



Senator District 45  
**Martha R. Robertson**  
(Republican)

**Home:** 2000 Indian Rd. W., Minnetonka 55305, (612)545-3715.  
**Capitol:** 125 State Office Bldg., St. Paul 55155, (651)296-4314.  
**E-mail:** sen.martha.robertson@senate.leg.state.mn.us

**Committees:** Children, Families & Learning; Education Finance; Governmental Operations & Veterans; Health & Family Security.

**Biography:** Born: September 14, 1952. Education: Franklin & Marshall College (B.A.), University of Pennsylvania, Wharton School (M.B.A.); one child.

**Elected:** 1992, 1996.



Representative District 45A  
**Ron Abrams**  
(Republican)

**Home:** 2211 Austrian Pine Ln., Minnetonka 55305, (612)546-5356.  
**Capitol:** 585 State Office Bldg., St. Paul 55155, (651)296-9934.  
**E-mail:** rep.ron.abrams@house.leg.state.mn.us

**Committees:** Chair, Taxes; Local Government; Rules; Ways & Means.

**Biography:** Attorney. Born: April, 1952. Education: University of Minnesota (B.A., interdepartmental major), Harvard (J.D.); spouse Joanne, two children.

**Elected:** 1988, 1990, 1992, 1994, 1996, 1998.



Representative District 45B  
**Peggy Leppik**  
(Republican)

**Home:** 7500 Western Ave., Golden Valley 55427, (612)546-3328.  
**Capitol:** 485 State Office Bldg., St. Paul 55155, (651)296-7026.  
**E-mail:** rep.peggy.leppik@house.leg.state.mn.us

**Committees:** Chair, Higher Education Finance; Capital Investment; Education.

**Biography:** Homemaker/legislator. Born: June, 1943. Education: Smith College (B.A., sociology), University of Pennsylvania (graduate work); member: League of Women Voters, Optimists International, Rotary (honorary), Nature Conservancy; spouse Ilo, three children.

**Elected:** 1990, 1992, 1994, 1996, 1998.





Senator District 46  
**Ember Reichgott Junge**  
(Democratic-Farmer-Labor)

**Home:** 7701 48th Ave. N., New Hope 55428, (612)535-5065.  
**Capitol:** 205 State Capitol, St. Paul 55155, (651)296-2889.  
**E-mail:** sen.ember.junge@senate.leg.state.mn.us

**Assistant Majority Leader**

**Committees:** Children, Families & Learning; Crime Prevention; Election Laws; Rules & Administration; State Government Finance.

**Biography:** Attorney. Born: August 22, 1953. Education: St. Olaf College (B.A.), Duke University School of Law (J.D., 1977), St. Thomas University (M.B.A., 1991); spouse Michael Junge.

**Elected:** 1982, 1986, 1990, 1992, 1996.



Representative District 46A  
**Ann H. Rest**  
(Democratic-Farmer-Labor)

**Home:** 3515 Hillsboro Ave. N., New Hope 55427, (612)545-8057.  
**Capitol:** 277 State Office Bldg., St. Paul 55155, (651)296-4176.  
**E-mail:** rep.ann.rest@house.leg.state.mn.us

**Committees:** Governmental Operations & Veterans Affairs; Taxes; Ways & Means.

**Biography:** Certified Public Accountant. Born April 24, 1942. Education: Northwestern University (B.A., Latin & Greek), University of Chicago (M.A., Latin & Greek), Harvard University (M.A.T., English), University of Minnesota (M.B.T., taxation), Harvard University (M.P.A.); one child.

**Elected:** 1984, 1986, 1988, 1990, 1992, 1994, 1996, 1998.



Representative District 46B  
**Lyndon R. Carlson**  
(Democratic-Farmer-Labor)

**Home:** 8216 35th Ave. N., Crystal 55427, (612)541-0525.  
**Capitol:** 279 State Office Bldg., St. Paul 55155, (651)296-4255.  
**E-mail:** rep.lyndon.carlson@house.leg.state.mn.us

**Committees:** Education; Governmental Operations & Veterans Affairs; Higher Education Finance; Ways & Means.

**Biography:** Retired teacher. Born: April, 1940. Education: Mankato State University (B.S., social studies, graduate work), St. Thomas College (graduate work); spouse Carole, three children.

**Elected:** 1972, 1974, 1976, 1978, 1980, 1982, 1984, 1986, 1988, 1990, 1992, 1994, 1996, 1998.



Senator District 47  
**Linda Scheid**  
(Democratic-Farmer-Labor)

**Home:** 6625 81st Ave. N., Brooklyn Park 55445, (612)561-5872.  
**Capitol:** 317 State Capitol, St. Paul 55155, (651)296-8869.  
**E-mail:** sen.linda.scheid@senate.leg.state.mn.us

**Committees:** Children, Families & Learning; Commerce; Election Laws; Taxes.

**Biography:** Attorney. Born: June 16, 1942. Education: Coe College (B.A.), William Mitchell College of Law (J.D.); Peace Corps Volunteer, Ethiopia; numerous community organizations; Minnesota House of Representatives (1977-78, 1983-91); two sons.

**Elected:** 1996.



Representative District 47A  
**Darlene Luther**  
(Democratic-Farmer-Labor)

**Home:** 6809 Shingle Creek Dr., Brooklyn Park 55445, (612)560-7188.  
**Capitol:** 371 State Office Bldg., St. Paul 55155, (651)296-3751.  
**E-mail:** rep.darlene.luther@house.leg.state.mn.us

**Committees:** Capital Investment; Education; Health & Human Services.

**Biography:** Business consultant/homemaker. Education: University of St. Thomas (B.A., business administration); member: St. Alphonsus; past board member: CEAP; executive board member: 1991 International Special Olympics; spouse Bill Luther, two children.

**Elected:** 1992, 1994, 1996, 1998.



Representative District 47B  
**Phil Carruthers**  
(Democratic-Farmer-Labor)

**Home:** 6018 Halifax Pl., Brooklyn Center 55429, (612)535-5551.  
**Capitol:** 217 State Office Bldg., St. Paul 55155, (651)296-3709.  
**E-mail:** rep.phil.carruthers@house.leg.state.mn.us

**Committees:** Capital Investment; Civil Law; Rules; Taxes.

**Biography:** Prosecutor/attorney. Born: December 8, 1953. Education: University of Minnesota (B.A., 1975; J.D., 1979); member: Brooklyn Community Chamber of Commerce, St. Alphonsus Church, Legislative Audit Commission; board member: North Hennepin Mediation Program; two children.

**Elected:** 1986, 1988, 1990, 1992, 1994, 1996, 1998.



Senator District 48  
**Don Betzold**  
(Democratic-Farmer-Labor)

**Home:** 6150 Briardale Crt., Fridley 55432, (612)571-0098.  
**Capitol:** 306 State Capitol, St. Paul 55155, (651)296-2556.  
**E-mail:** sen.don.betzold@senate.leg.state.mn.us

**Committees:** Governmental Operations & Veterans; Health & Family Security; Judiciary; Taxes.

**Biography:** Attorney/Col. Army Reserves. Born: August 27, 1950. Education: University of Minnesota (B.A., summa cum laude, journalism), Hamline University (J.D.); spouse Leesa, one child.

**Elected:** 1992, 1996.



Representative District 48A  
**Bill Haas**  
(Republican)

**Home:** 215 Lowell Rd., Champlin, Phone/Fax: (612)421-6153.  
**Capitol:** 569 State Office Bldg., St. Paul 55155, (651)296-5513.  
**E-mail:** rep.bill.haas@house.leg.state.mn.us

**Committees:** Commerce & Tourism; Environment & Natural Resources; Health & Human Services; Ways & Means.

**Biography:** Employee benefits broker/consultant. Born: June 25, 1949. Education: University of Minnesota (A.A., math/biology); board member: Minnesota Association Health Underwriters; member: Church of the Open Door; mayor of Champlin 8 years; spouse Joenie, two children.

**Elected:** 1994, 1996, 1998.




Representative District 48B  
**Alice M. Johnson**  
(Democratic-Farmer-Labor)

**Home:** 801 Ballantyne Ln., Spring Lake Park 55432, (612)786-2025.  
**Capitol:** 349 State Office Bldg., St. Paul 55155, (651)296-5510.  
**E-mail:** rep.alice.johnson@house.leg.state.mn.us

**Committees:** Education; K-12 Finance; Transportation; Ways & Means.

**Biography:** Legislator/Homemaker. Born: April, 1941. Education: Minneapolis Community College (A.A.), Concordia College (B.A.), Harvard University, JFK School of Government (M.A.); four children.

**Elected:** 1986, 1988, 1990, 1992, 1994, 1996, 1998.



Senator District 49  
**Leo T. Foley**  
(Democratic-Farmer-Labor)

**Home:** 12275 Hummingbird St. N.W., Coon Rapids 55448, (612)757-8379.

**Capitol:** G-9 State Capitol, St. Paul 55155, (651)296-4154.  
**E-mail:** sen.leo.foley@senate.leg.state.mn.us

**Committees:** Children, Families & Learning; Crime Prevention; Education Finance; Health & Family Security; Judiciary.

**Biography:** Attorney. Born: October 25, 1928. Education: University of Minnesota, Metropolitan State University (B.A.), Mankato State University (M.A.), William Mitchell College of Law (J.D.); married, four children, four grandchildren.

**Elected:** 1996.



Representative District 49A  
**Jim Abeler**  
(Republican)

**Home:** 3400 Rum River Dr., Anoka 55303, (612)245-3764.

**Capitol:** 581 State Office Bldg., St. Paul 55155, (651)296-1729.  
**E-mail:** rep.jim.abeler@house.leg.state.mn.us

**Committees:** Education; Family & Early Childhood Education Finance; Health & Human Services; K-12 Finance.

**Biography:** Chiropractor. Born: May 18, 1954. Education: Hamline University, University of Minnesota, Northwestern College of Chiropractic (D.C., chiropractic); spouse Barb, six children.

**Elected:** 1998.



Representative District 49B  
**Luanne Koskinen**  
(Democratic-Farmer-Labor)

**Home:** 12320 Gladiola St. N.W., Coon Rapids 55433, (612)427-1044.

**Capitol:** 301 State Office Bldg., St. Paul 55155, (651)296-4231.  
**E-mail:** rep.luanne.koskinen@house.leg.state.mn.us

**Committees:** Health & Human Services; Health & Human Services Finance; Local Government.

**Biography:** Retired. Education: University of Minnesota (B.S., elementary education); member: Coon Rapids Human Rights Commission, Sierra Club, MN Waterfowl Assn., AFSCME-AFL-CIO, Faith Lutheran Church, AAUW; spouse Lauri, four children.

**Elected:** 1996, 1998.




Senator District 50  
**Paula E. Hanson**  
(Democratic-Farmer-Labor)

**Home:** 2428 Bunker Lake Blvd. N.E., Ham Lake 55304, (612)755-3533.  
**Capitol:** 328 State Capitol, St. Paul 55155, (651)296-3219.  
**E-mail:** sen.paula.hanson@senate.leg.state.mn.us

**Committees:** Agriculture & Rural Development; Children, Families & Learning; Education Finance; Transportation.

**Biography:** Legislator. Born: January 21, 1944. Spouse Jim, three children.

**Elected:** 1992, 1996.



Representative District 50A  
**Tom Hackbarth**  
(Republican)

**Home:** 19255 Eidelweiss St. N.W., Cedar 55011, (612)753-3215.  
**Capitol:** 575 State Office Bldg., St. Paul 55155, (651)296-2439.  
**E-mail:** rep.tom.hackbarth@house.leg.state.mn.us

**Committees:** Environment & Natural Resources; Environment & Natural Resources Finance; Jobs & Economic Development.

**Biography:** Automotive parts. Born: December 28, 1951. Education: North Hennepin Community College; member: St. Patrick's Catholic Church, Oak Grove Volunteer Fire Dept., MN Teamsters Local #974; spouse Mary, three children.

**Elected:** 1998.



Representative District 50B  
**Kathy Tingelstad**  
(Republican)

**Home:** 13636 Marigold St. N.W., Andover 55304, (612)421-2000.  
**Capitol:** 567 State Office Bldg., St. Paul 55155, (651)296-5369, V/TDD: (651)296-9896.  
**E-mail:** rep.kathy.tingelstad@house.leg.state.mn.us

**Committees:** Environment & Natural Resources; Environment & Natural Resources Finance; Health & Human Services.

**Biography:** Business. Education: University of Minnesota (B.A., communications), University of St. Thomas (M.B.A. certificate); spouse Merle, two children.

**Elected:** 1996, 1998.



Senator District 51  
**Jane Krentz**  
(Democratic-Farmer-Labor)

**Home:** 14177 Paris Ave. N., May Township 55082,  
(651)430-2983.  
**Capitol:** 235 State Capitol, St. Paul 55155, (651)296-7061.  
**E-mail:** sen.jane.krentz@senate.leg.state.mn.us

**Committees:** Children, Families & Learning; Crime Prevention;  
Education Finance; Environment & Natural Resources.

**Biography:** Elementary teacher (on leave of absence). Born:  
December 24, 1952. Education: Hamline University (B.A.),  
University of Minnesota (M.Ed.); three children.

**Elected:** 1992, 1996.



Representative District 51A  
**Andy Westerberg**  
(Republican)

**Home:** 13070 Goodhue St. N.E., Blaine 55449, (612)757-5097.  
**Capitol:** 523 State Office Bldg., St. Paul 55155, (651)296-4226.  
**E-mail:** rep.andy.westerberg@house.leg.state.mn.us

**Committees:** Crime Prevention; Jobs & Economic Development;  
Jobs & Economic Development Finance.

**Biography:** Insurance. Education: Anoka-Ramsey Community  
College (A.A.), The American College (CLU designation); member:  
National Assn. of Life Underwriters, Way of the Cross Church,  
Spring Lake Park Lions; spouse Catherine, four children.

**Elected:** 1998.




Representative District 51B  
**Ray Vandever**  
(Republican)

**Home:** 1344 Baypoint Dr., Forest Lake 55025, (612)464-7904.  
**Capitol:** 529 State Office Bldg., St. Paul 55155, (651)296-4124.  
**E-mail:** rep.ray.vandever@house.leg.state.mn.us

**Committees:** Capital Investment; Local Government; Transpor-  
tation; Transportation Finance.

**Biography:** Real Estate. Born: July 8, 1953. Education: St. Cloud  
State University (B.S., marketing); spouse Camille, four children.

**Elected:** 1998.



Senator District 52  
**Steven G. Novak**  
(Democratic-Farmer-Labor)

**Home:** 747 Redwood Ln., New Brighton 55112, (651)636-7564.  
**Capitol:** 322 State Capitol, St. Paul 55155, (651)296-4334.  
**E-mail:** sen.steve.novak@senate.leg.state.mn.us

**Committees:** Chair, Jobs, Energy & Community Development; Commerce; Environment & Natural Resources; Rules & Administration; Taxes.

**Biography:** Vice president, external affairs, Regions Hospital Foundation. Born: May 26, 1949. Education: Hamline University (B.A., political science), UMD; Minnesota House of Representatives (1974-1983); spouse Julie, four children.

**Elected:** 1982, 1986, 1990, 1992, 1996.



Representative District 52A  
**Satveer Chaudhary**  
(Democratic-Farmer-Labor)

**Home:** 1601 N. Innsbruck Dr., Fridley 55432; (612)571-0897.  
**Capitol:** 311 State Office Bldg., St. Paul 55155, (651)296-4331.  
**E-mail:** rep.satveer.chaudhary@house.leg.state.mn.us

**Committees:** Education; Family & Early Childhood Education Finance; Jobs & Economic Development.

**Biography:** Business. Born: June 12, 1969. Education: St. Olaf College (B.A., political science), University of Minnesota Law School (J.D.).

**Elected:** 1996, 1998.



Representative District 52B  
**Barb Haake**  
(Republican)

**Home:** 3024 County Rd. I, Mounds View 55112, (612)786-1022.  
**Capitol:** 429 State Office Bldg., St. Paul 55155, (651)296-0141.  
**E-mail:** rep.barb.haake@house.leg.state.mn.us

**Committees:** Crime Prevention; Local Government; Transportation; Transportation Finance.

**Biography:** Self-employed benefits broker. Born: November 13, 1940. Education: some college; member: MN Assn. of Health Underwriters, St. Paul Assn. of Life Underwriters, New Brighton Area League of Women Voters; three children.

**Elected:** 1998.



Senator District 53  
**Linda Runbeck**  
(Republican)

**Home:** 48 Golden Lake Rd. E., Circle Pines 55014, (612)784-8822.

**Capitol:** 107 State Office Bldg., St. Paul 55155, (651)296-1253.

**E-mail:** sen.linda.runbeck@senate.leg.state.mn.us

**Committees:** Commerce; Governmental Operations & Veterans; Jobs, Energy & Community Development; Taxes.

**Biography:** Former small business owner and advertising executive. Born: June 11, 1946. Education: Bethel College (B.A.); Minnesota House of Representatives (1989-92); spouse Richard, one child.

**Elected:** 1992, 1996.



Representative District 53A  
**Philip Krinkie**  
(Republican)

**Home:** 1045 Lake Beach Dr., Shoreview 55126, (651)481-8355.

**Capitol:** 365 State Office Bldg., St. Paul 55155, (651)296-2907.

**E-mail:** rep.phil.krinkie@house.leg.state.mn.us

**Committees:** Chair, State Government Finance; Capital Investment; Governmental Operations & Veterans Affairs; Ways & Means.

**Biography:** Small business owner. Born: February, 1950. Education: Coe College, Cedar Rapids, Iowa (B.A., urban studies); member: Legislative Audit Commission, Pension Commission; spouse Mary, daughter, Elizabeth.

**Elected:** 1990, 1992, 1994, 1996, 1998.



Representative District 53B  
**Sherry Broecker**  
(Republican)

**Home:** 4905 Birch Lake Circ., White Bear Lake 55110, (651)429-8269.

**Capitol:** 533 State Office Bldg., St. Paul 55155, (651)296-7153.


**E-mail:** rep.sherry.broecker@house.leg.state.mn.us

**Committees:** Chair, Judiciary Finance; Civil Law; Crime Prevention.

**Biography:** Small business owner. Born: February 14, 1951. Education: University of Minnesota (art education); member: Grace Church, Roseville; spouse Jerry, three children.

**Elected:** 1994, 1996, 1998.





Senator District 54  
**John Marty**  
(Democratic-Farmer-Labor)

**Home:** 2478 Lydia Ave. W., Roseville 55113, (651)633-8934.  
**Capitol:** 325 State Capitol, St. Paul 55155, (651)296-5645.  
**E-mail:** sen.john.marty@senate.leg.state.mn.us

**Committees:** Chair, Election Laws; Children, Families & Learning; Commerce; Taxes.

**Biography:** Writer. Born: November 1, 1956. Education: St. Olaf College; spouse Connie, two children.

**Elected:** 1986, 1990, 1992, 1996.



Representative District 54A  
**Mary Jo McGuire**  
(Democratic-Farmer-Labor)

**Home:** 1529 W. Iowa Ave., Falcon Heights 55108, (651)644-1066.  
**Capitol:** 259 State Office Bldg., St. Paul 55155, (651)296-4342.  
**E-mail:** rep.maryjo.mcguire@house.leg.state.mn.us

**Committees:** Crime Prevention; Family & Early Childhood Education Finance; Judiciary Finance.

**Biography:** Legislator/attorney. Born: July 29, 1956. Education: College of St. Catherine (B.A., business administration), Hamline University School of Law (J.D.), JFK School of Government, Harvard University (MAPA, public administration).

**Elected:** 1988, 1990, 1992, 1994, 1996, 1998.



Representative District 54B  
**Mindy Greiling**  
(Democratic-Farmer-Labor)

**Home:** 2495 Marion St., Roseville 55113, (651)490-0013.  
**Capitol:** 253 State Office Bldg., St. Paul 55155, (651)296-5387.  
**E-mail:** rep.mindy.greiling@house.leg.state.mn.us

**Committees:** Education; Governmental Operations & Veterans Affairs; K-12 Finance.

**Biography:** Legislator/homemaker/community volunteer. Born: February 28, 1948. Education: Gustavus Adolphus (B.A., education), University of Minnesota (M.A., education); member: League of Women Voters, Girl Scouts, Friends of the Library, Citizens League; spouse Roger, two children.

**Elected:** 1992, 1994, 1996, 1998.




Senator District 55  
**Charles W. Wiger**  
(Democratic-Farmer-Labor)

**Home:** 2200 East Buhl Ave., N. St. Paul 55109, (651)770-0283.  
**Capitol:** 325 State Capitol, St. Paul 55155, (651)296-6820.  
**E-mail:** sen.charles.wiger@senate.leg.state.mn.us

**Committees:** Children, Families & Learning; Education Finance; Governmental Operations & Veterans; Local & Metropolitan Government.

**Biography:** Public affairs/attorney. Born: September 14, 1951. Education: Hamline University (B.A., J.D.); Graduate, Institute of Organization Management, University of Colorado, Boulder; spouse Christine, five children.

**Elected:** 1996.



Representative District 55A  
**Harry Mares**  
(Republican)

**Home:** 2592 Crown Hill Crt., White Bear Lake 55110, (651)429-7189.  
**Capitol:** 401 State Office Bldg., St. Paul 55155, (651)296-5363.  
**E-mail:** rep.harry.mares@house.leg.state.mn.us

**Committees:** Chair, Education; Governmental Operations & Veterans Affairs; K-12 Finance.

**Biography:** Teacher. Born: December 21, 1938. Education: Loras College, Dubuque, Iowa (B.A., political science), Winona State University (M.S., education); mayor of White Bear Lake; spouse Geri, seven children.

**Elected:** 1994, 1996, 1998.




Representative District 55B  
**Betty McCollum**  
(Democratic-Farmer-Labor)

**Home:** 2464 Burke Ave. E., St. Paul 55109, (651)770-0025.  
**Capitol:** 239 State Office Bldg., St. Paul 55155, (651)296-1188.  
**E-mail:** rep.betty.mccollum@house.leg.state.mn.us

**Committees:** Environment & Natural Resources; Environment & Natural Resources Finance; Health & Human Services; Rules.

**Biography:** Retail. Born: July 12, 1954. Education: College of St. Catherine (B.S., education); member: VFW Women's Auxiliary #1350, American Legion Auxiliary #39, Holy Redeemer Catholic Church; spouse Douglas, two children.

**Elected:** 1992, 1994, 1996, 1998.



Senator District 56  
**Gary W. Laidig**  
(Republican)

**Home:** 855 Eagle Ridge Ln., Stillwater 55082, (651)439-2808.  
**Capitol:** 141 State Office Bldg., St. Paul 55155, (651)296-4351.  
**E-mail:** sen.gary.laidig@senate.leg.state.mn.us

**Committees:** Crime Prevention; Environment & Natural Resources; Rules & Administration; State Government Finance; Transportation.

**Biography:** Legislator. Born: August 15, 1948, York, PA. Education: Minnetonka High School, Morningside College, University of Wisconsin, River Falls; USMC (1968-70); Minnesota House of Representatives (1973-80); spouse Paula, two children, Meghan & Sean.

**Elected:** 1982, 1986, 1990, 1992, 1996.



Representative District 56A  
**Mark Holsten**  
(Republican)

**Home:** 7790 Minar Ln., Stillwater 55082, (651)430-2538.  
**Capitol:** 381 State Office Bldg., St. Paul 55155, (651)296-3018.  
**E-mail:** rep.mark.holsten@house.leg.state.mn.us

**Committees:** Chair, Environment & Natural Resources Finance; Commerce & Tourism; Environment & Natural Resources; Ways & Means.

**Biography:** Educator. Born: September 6, 1965. Education: University of Minnesota, Duluth (B.A., sociology), St. Thomas (licensure, teaching); spouse Lisa, two children.

**Elected:** 1992, 1994, 1996, 1998.




Representative District 56B  
**Peg Larsen**  
(Republican)

**Home:** 409 Quixote Ave. N., Lakeland 55043, (651)436-5073.  
**Capitol:** 551 State Office Bldg., St. Paul 55155, (651)296-4244.  
**E-mail:** rep.peg.larsen@house.leg.state.mn.us

**Committees:** Chair, Local Government; Crime Prevention; Judiciary Finance.

**Biography:** Educational assistant special needs. Born: August 10, 1949. Education: University of Slippery Rock, Slippery Rock, Pennsylvania (B.A., sociology); member: St. Francis Church, Adult D.A.R.E.; spouse Thomas, four children.

**Elected:** 1994, 1996, 1998.



Senator District 57  
**Leonard R. Price**  
(Democratic-Farmer-Labor)

**Home:** 6264 Applewood Rd., Woodbury 55125, (651)735-0397.  
**Capitol:** 235 State Capitol, St. Paul 55155-1606, (651)297-8060.  
**E-mail:** sen.len.price@senate.leg.state.mn.us

**Committees:** Chair, Governmental Operations Budget Division; Environment & Natural Resources; Governmental Operations & Veterans; Local & Metropolitan Government; Taxes.

**Biography:** Teacher, Woodbury High School. Born: September 21, 1942. Education: University of Wisconsin, River Falls (B.S., M.S.); Minnesota House of Representatives (1983-88); spouse Stephanie, three children.

**Elected:** 1990, 1992, 1996.



Representative District 57A  
**Jim Seifert**  
(Republican)

**Home:** 3322 Churchill Dr., Woodbury 55125.  
**Capitol:** 577 State Office Bldg., St. Paul 55155, (651)296-7807.  
**E-mail:** rep.jim.seifert@house.leg.state.mn.us

**Committees:** Civil Law; Commerce & Tourism; Health & Human Services; Health & Human Services Finance.

**Biography:** Attorney. Born: November 24, 1956. Education: University of Notre Dame, Creighton University (J.D., law), University of St. Thomas (M.S., engineering); member: Guardian Angels Parish, MN & Wisconsin Bar Associations; two children.

**Elected:** 1998.



Representative District 57B  
**Sharon Marko**  
(Democratic-Farmer-Labor)

**Home:** 11247 Kingsborough Trl., Cottage Grove 55016, (651)459-7757.  
**Capitol:** 221 State Office Bldg., St. Paul 55155, (651)296-3135.  
**E-mail:** rep.sharon.marko@house.leg.state.mn.us

**Committees:** Capital Investment; Local Government; Transportation.

**Biography:** Communications consultant. Born: March 2, 1953. Education: Indiana University (B.S., communications), University of Minnesota (graduate work); two children.

**Elected:** 1994, 1996, 1998.



Senator District 58  
**Linda I. Higgins**  
(Democratic-Farmer-Labor)

**Home:** 1715 Emerson Ave. N., Minneapolis 55411, (612)522-2776.  
**Capitol:** 226 State Capitol, St. Paul 55155, (651)296-9246.  
**E-mail:** sen.linda.higgins@senate.leg.state.mn.us

**Committees:** Children, Families & Learning; Education Finance; Environment & Natural Resources; Jobs, Energy & Community Development; Local & Metropolitan Government.

**Biography:** Born: November 11, 1950. Education: Iowa Lakes Community College (A.A.), Mankato State College (B.S.).

**Elected:** 1996.




Representative District 58A  
**Joe Mullery**  
(Democratic-Farmer-Labor)

**Home:** 4101 Vincent Ave. N., Minneapolis 55412, (612)521-4921.  
**Capitol:** 387 State Office Bldg., St. Paul 55155, (651)296-4262,  
**Fax:** (651)297-8128.  
**E-mail:** rep.joe.mullery@house.leg.state.mn.us

**Committees:** Civil Law; Crime Prevention; Governmental Operations & Veterans Affairs; State Government Finance.

**Biography:** Attorney. Education: University of Minnesota (J.D.).

**Elected:** 1996, 1998.



Representative District 58B  
**Gregory Gray**  
(Democratic-Farmer-Labor)

**Home:** 1507 Oakpark Ave. N., Minneapolis 55411, (612)529-0278.  
**Capitol:** 229 State Office Bldg., St. Paul 55155, (651)296-8659.  
**E-mail:** rep.gregory.gray@house.leg.state.mn.us

**Committees:** Education; Family & Early Childhood Education Finance; Jobs & Economic Development.

**Biography:** Attorney. Born: May 23, 1954. Education: University of Wisconsin, River Falls (B.S., business administration), Hamline University School of Law (J.D.); member: MN State Bar Assn., MN Assn. of Black Lawyers, Wayman AME Church, Mpls. Urban League; spouse Renee.

**Elected:** 1998.



Senator District 59  
**Lawrence J. Pogemiller**  
(Democratic-Farmer-Labor)

**Home:** 201 University Ave. N.E., Minneapolis 55413,  
(612)378-1006.  
**Capitol:** 235 State Capitol, St. Paul 55155, (651)296-7809.  
**E-mail:** sen.lawrence.pogemiller@senate.leg.state.mn.us

**Committees:** Co-Chair, Children, Families & Learning; Chair, K-12 Education Budget Division; Environment & Natural Resources; Governmental Operations & Veterans; Rules & Administration; Taxes.

**Biography:** Systems project analyst. Born: September 18, 1951, lifelong resident of Northeast Minneapolis. Education: Harvard (Masters of Public Administration), University of Minnesota (B.S., transportation/engineering, graduate school of economics); Minnesota House of Representatives (1981-82); single.

**Elected:** 1982, 1986, 1990, 1992, 1996.



Representative District 59A  
**Len Biernat**  
(Democratic-Farmer-Labor)

**Home:** 2246 Lincoln St. N.E., Minneapolis 55418;  
(612)788-4923.  
**Capitol:** 303 State Office Bldg., St. Paul 55155, (651)296-4219.  
**E-mail:** rep.len.biernat@house.leg.state.mn.us

**Committees:** Education; K-12 Finance; Transportation.

**Biography:** Professor of law. Born: November 24, 1946. Education: Mankato State University (B.S.), St. Thomas University (M.A.), Hamline University (J.D.), New York University (L.L.M.); former member Minneapolis School Board; spouse Christine Jax, one child, three stepchildren.

**Elected:** 1996, 1998.



Representative District 59B  
**Phyllis Kahn**  
(Democratic-Farmer-Labor)

**Home:** 115 W. Island Ave., Minneapolis 55401,  
(612)378-2591.  
**Capitol:** 255 State Office Bldg., St. Paul 55155, (651)296-4257.  
**E-mail:** rep.phyllis.kahn@house.leg.state.mn.us

**Committees:** Commerce & Tourism; Governmental Operations & Veterans Affairs; State Government Finance.

**Biography:** Legislator. Born: March, 1937. Education: Cornell University (B.A., physics), Yale (Ph.D., biophysics), Harvard (M.P.A., public administration); spouse Donald, two children.

**Elected:** 1972, 1974, 1976, 1978, 1980, 1982, 1984, 1986, 1988, 1990, 1992, 1994, 1996, 1998.



Senator District 60  
**Allan H. Spear**  
(Democratic-Farmer-Labor)

**Home:** 2429 Colfax Ave. S., Minneapolis 55405, (612)377-1735.  
**Capitol:** 120 State Capitol, St. Paul 55155, (651)296-4191.  
**E-mail:** sen.allan.spear@senate.leg.state.mn.us

**Committees:** Chair, Crime Prevention; Commerce; Human Resources Finance; Judiciary; Rules & Administration.

**Biography:** Associate professor of history. Born: June 24, 1937. Education: Oberlin College (B.A.; LLD, Hon.), Yale University (M.A., Ph.D.).

**Elected:** 1972, 1976, 1980, 1982, 1986, 1990, 1992, 1996.



Representative District 60A  
**Margaret Anderson Kelliher**  
(Democratic-Farmer-Labor)

**Home:** 229 Sheridan Ave. S., Minneapolis 55405, (612)377-9836.  
**Capitol:** 231 State Office Bldg., St. Paul 55155, (651)296-0171.  
**E-mail:** rep.margaret.kelliher@house.leg.state.mn.us

**Committees:** Environment & Natural Resources; Transportation; Ways & Means.

**Biography:** Community organizer & writer. Born: March, 1968. Education: Gustavus Adolphus College (B.A., history & political science); member: League of Women Voters; Bryn Mawr Neighborhood Assn., Basilica of St. Mary; spouse David, two children.

**Elected:** 1998.



Representative District 60B  
**Myron Orfield**  
(Democratic-Farmer-Labor)

**Home:** 4019 Sheridan Ave. S., Minneapolis 55410, (612)926-9205.  
**Capitol:** 377 State Office Bldg., St. Paul 55155, (651)296-9281.  
**E-mail:** rep.myron.orfield@house.leg.state.mn.us

**Committees:** Local Government; Taxes.

**Biography:** Attorney/law professor. Born: July, 1961. Education: University of Minnesota (B.A., history/political science), Princeton University (graduate student), University of Chicago (J.D.); spouse Jeanne Farrar, one child.

**Elected:** 1990, 1992, 1994, 1996, 1998.



Senator District 61

**Linda Berglin**

(Democratic-Farmer-Labor)


**Home:** 4801 5th Ave. S., Minneapolis 55409, (612)822-0694.

**Capitol:** 309 State Capitol, St. Paul 55155, (651)296-4261.

**Committees:** Chair, Human Resources Finance; Crime Prevention; Health & Family Security; Judiciary; Rules & Administration.

**Biography:** Legislator. Born: October 19, 1944. Education: Minneapolis College of Art & Design (B.F.A.); Minnesota House of Representatives (1973-80); spouse Glenn Sampson, one child.

**Elected:** 1980, 1982, 1986, 1990, 1992, 1996.



Representative District 61A

**Karen Clark**

(Democratic-Farmer-Labor)

**Home:** 2633 18th Ave. S., Minneapolis 55407, (612)722-7728.

**Capitol:** 307 State Office Bldg., St. Paul 55155; (651)296-0294,

**Fax:** (651)297-8128.

**E-mail:** rep.karen.clark@house.leg.state.mn.us

**Committees:** Commerce & Tourism; Jobs & Economic Development; Jobs & Economic Development Finance.

**Biography:** Legislator/college instructor. Born: July, 1945. Education: College of St. Teresa, Winona (B.S., nursing), JFK School of Government, Harvard University (Master of Public Administration); partner Jacquelyn.

**Elected:** 1980, 1982, 1984, 1986, 1988, 1990, 1992, 1994, 1996, 1998.



Representative District 61B

**Linda Wejcman**

(Democratic-Farmer-Labor)

**Home:** 3203 5th Ave. S., Minneapolis 55408, (612)827-6917.

**Capitol:** 203 State Office Bldg., St. Paul 55155, (651)296-7152.

**E-mail:** rep.linda.wejcman@house.leg.state.mn.us

**Committees:** Agriculture & Rural Development; Capital Investment; Health & Human Services; Rules.

**Biography:** Consultant/legislator. Born: December, 1939. Education: Iowa State University; spouse Jim.

**Elected:** 1990, 1992, 1994, 1996, 1998.






Senator District 62  
**Carol Flynn**  
(Democratic-Farmer-Labor)

**Home:** 4741 Elliot Ave. S., Minneapolis 55407, (612)827-2016.  
**Capitol:** 120 State Capitol, St. Paul 55155, (651)296-4274.  
**E-mail:** sen.carol.flynn@senate.leg.state.mn.us

**Committees:** Chair, Transportation; Election Laws; Local & Metropolitan Government; Rules & Administration; Taxes.

**Biography:** Retired. Born: August 7, 1933. Former member of Metropolitan Council; former legislative coordinator of AFSCME; spouse Richard, two children, two grandchildren.

**Elected:** February 10, 1990, 1990, 1992, 1996.



Representative District 62A  
**Lee Greenfield**  
(Democratic-Farmer-Labor)

**Home:** 2308 32nd Ave. S., Minneapolis 55406, (612)724-7549.  
**Capitol:** 207 State Office Bldg., St. Paul 55155, (651)296-0173.  
**E-mail:** rep.lee.greenfield@house.leg.state.mn.us

**Committees:** Health & Human Services; Health & Human Services Finance; Ways & Means.

**Biography:** Legislator. Born: July, 1941, Brooklyn, N.Y. Education: Purdue University (B.S., physics), University of Minnesota (Ph.D. program); state board member: Americans for Democratic Action; immediate past chair: steering committee, Reforming States Group; member: DFL Feminist Caucus, The Seward Neighborhood Group; spouse Marcia.

**Elected:** 1978, 1980, 1982, 1984, 1986, 1988, 1990, 1992, 1994, 1996, 1998.



Representative District 62B  
**Wes Skoglund**  
(Democratic-Farmer-Labor)

**Home:** 4838 30th Ave. S., Minneapolis 55417, (612)721-1515.  
**Capitol:** 251 State Office Bldg., St. Paul 55155, (651)296-4330.  
**E-mail:** rep.wes.skoglund@house.leg.state.mn.us

**Committees:** Civil Law; Crime Prevention; Judiciary Finance.

**Biography:** Business. Born: June, 1945. Education: University of Minnesota (B.A.); former Hennepin County park commissioner; member: Children's Home Society, Adoptive Families of America, Legislative Audit Commission, former member Minnesota National Guard, Minnesota Historical Society, Longfellow Home Restoration, volunteer for physically handicapped and developmentally delayed, South Metro Airport Action Council, Concordia Language Villages, Korean Language Advisory Committee, South High Parent Association; spouse Linda, two children.

**Elected:** 1974, 1976, 1980, 1982, 1984, 1986, 1988, 1990, 1992, 1994, 1996, 1998.



Senator District 63  
**Jane B. Ranum**  
(Democratic-Farmer-Labor)

**Home:** 5045 Aldrich Ave. S., Minneapolis 55419, (612)822-5081.  
**Capitol:** 306 State Capitol, St. Paul 55155, (651)297-8061.  
**E-mail:** sen.jane.ranum@senate.leg.state.mn.us

**Committees:** Chair, Judiciary; Children, Families & Learning; Crime Prevention; Human Resources Finance.

**Biography:** Prosecutor, assistant county attorney. Born: August 21, 1947. Education: Hamline School of Law (J.D.); spouse James, one child.

**Elected:** 1990, 1992, 1996.



Representative District 63A  
**Jean Wagenius**  
(Democratic-Farmer-Labor)

**Home:** 4804 11th Ave. S., Minneapolis 55417, (612)822-3347.  
**Capitol:** 227 State Office Bldg., St. Paul 55155, (651)296-4200.  
**E-mail:** rep.jean.wagenius@house.leg.state.mn.us

**Committees:** Commerce & Tourism; Environment & Natural Resources; Environment & Natural Resources Finance; Ethics.

**Biography:** Legislator. Born: October, 1941. Education: George Washington University (B.A.), William Mitchell College of Law (J.D.); spouse Dwight, two children.

**Elected:** 1986, 1988, 1990, 1992, 1994, 1996, 1998.



Representative District 63B  
**Mark Gleason**  
(Democratic-Farmer-Labor)

**Home:** 6434 Irving Ave. S., Richfield 55423, (612)861-4542.  
**Capitol:** 313 State Office Bldg., St. Paul 55155, (651)296-5375.  
**E-mail:** rep.mark.gleason@house.leg.mn.us

**Committees:** Governmental Operations & Veterans Affairs; Local Government; State Government Finance.

**Biography:** CPA/attorney/educator. Born: November 26, 1953. Education: University of St. Thomas (B.A., business administration), William Mitchell College of Law (J.D., law); member: American Arbitration Assn.; spouse Michelle, two children.

**Elected:** 1998.



Senator District 64  
**Richard J. Cohen**  
(Democratic-Farmer-Labor)

**Home:** 591 S. Cretin Ave., St. Paul 55116, (651)699-4476.  
**Capitol:** 317 State Capitol, St. Paul 55155, (651)296-5931.  
**E-mail:** sen.richard.cohen@senate.leg.state.mn.us

**Committees:** Chair, State Government Finance; Commerce; Governmental Operations & Veterans; Judiciary; Rules & Administration.

**Biography:** Attorney. Born: December 10, 1949. Education: Northwestern University (B.A.), William Mitchell College of Law (J.D.); Minnesota House of Representatives (1977-78, 1983-86); member: Tyrone Guthrie Theatre Board; former member: Jewish Family Services Board, Merriam Park Community Center Board.

**Elected:** 1986, 1990, 1992, 1996.



Representative District 64A  
**Matt Entenza**  
(Democratic-Farmer-Labor)

**Home:** 1622 Hague St., St. Paul 55104, (651)647-1425.  
**Capitol:** 213 State Office Bldg., St. Paul 55155, (651)296-8799.  
**E-mail:** rep.matt.entenza@house.leg.state.mn.us

**Assistant Minority Leader**

**Committees:** Commerce & Tourism; Education; K-12 Finance; Ways & Means.

**Biography:** Attorney. Born: October, 1961. Education: Macalester College (B.A., environmental studies), Oxford University, England (law), University of Minnesota Law School (J.D.); spouse Lois Quam, three children.

**Elected:** 1994, 1996, 1998.



Representative District 64B  
**Michael Paymar**  
(Democratic-Farmer-Labor)

**Home:** 2009 Juliet Ave., St. Paul 55105, (651)698-3084.  
**Capitol:** 331 State Office Bldg., St. Paul 55155, (651)296-4199.  
**E-mail:** rep.michael.paymar@house.leg.state.mn.us

**Committees:** Crime Prevention; Governmental Operations & Veterans Affairs; Judiciary Finance.

**Biography:** Program coordinator. Education: College of St. Scholastica (B.A., education), Hamline University (M.A., public administration); single, two children.

**Elected:** 1996, 1998.



Senator District 65  
**Sandra L. Pappas**  
(Democratic-Farmer-Labor)

**Home:** 182 Prospect Blvd., St. Paul 55107, (651)227-6032.  
**Capitol:** 120 State Capitol, St. Paul 55155, (651)296-1802.  
**E-mail:** sen.sandra.pappas@senate.leg.state.mn.us

**Committees:** Chair, Property Taxes & Local Government Budget Division; Children, Families & Learning; Local & Metropolitan Government; Transportation; Taxes.

**Biography:** College instructor. Born: June 15, 1949. Education: Metropolitan State University (B.A.), JFK School of Government, Harvard University (M.P.A.); Minnesota House of Representatives (1985-90); spouse Neal Gosman, three children.

**Elected:** 1990, 1992, 1996.



Representative District 65A  
**Andy Dawkins**  
(Democratic-Farmer-Labor)

**Home:** 788 Charles, St. Paul 55104, (651)224-6270.  
**Capitol:** 215 State Office Bldg., St. Paul 55155, (651)296-5158.  
**E-mail:** rep.andy.dawkins@house.leg.state.mn.us

**Committees:** Civil Law; Jobs & Economic Development; Taxes.

**Biography:** Attorney. Born: July 29, 1950. Education: Hamline University (B.A., history), Temple University (J.D.); member: Minnesota Commission on National Service, Minnesota Supreme Court Implementation Committee on Multicultural Diversity and Racial Fairness in the Courts, St. Paul Rehabilitation Center; spouse Sen. Ellen Anderson, one child.

**Elected:** November 10, 1987; 1988, 1990, 1992, 1994, 1996, 1998.



Representative District 65B  
**Carlos Mariani**  
(Democratic-Farmer-Labor)

**Home:** 187 Congress St., St. Paul 55107, (651)224-6647.  
**Capitol:** 209 State Office Bldg., St. Paul 55155, (651)296-9714.  
**E-mail:** rep.carlos.mariani@house.leg.state.mn.us

**Committees:** Education; Family & Early Childhood Education Finance; Health & Human Services.

**Biography:** Consultant/Non-profit management. Born: July, 1957. Education: Macalester College (history major); secretary, National Hispanic State Legislators; spouse Maritza, three children.

**Elected:** 1990, 1992, 1994, 1996, 1998.




Senator District 66  
**Ellen R. Anderson**  
(Democratic-Farmer-Labor)

**Home:** 905 Lakeview Ave., St. Paul 55117, (651)488-7403.  
**Capitol:** G-24 State Capitol, St. Paul 55155, (651)296-5537.  
**E-mail:** sen.ellen.anderson@senate.leg.state.mn.us

**Committees:** Crime Prevention; Environment & Natural Resources; Jobs, Energy & Community Development; Taxes.

**Biography:** Attorney/college instructor. Born: November 25, 1959. Education: Carleton College (B.A.), University of Minnesota (J.D., cum laude); spouse Andy Dawkins.

**Elected:** 1992, 1996.



Representative District 66A  
**Tom Osthoff**  
(Democratic-Farmer-Labor)

**Home:** 766 W. Maryland Ave., St. Paul 55117, (651)489-9596.  
**Capitol:** 273 State Office Bldg., St. Paul 55155, (651)296-4224.  
**E-mail:** rep.tom.osthoff@house.leg.state.mn.us

**Committees:** Commerce & Tourism; Environment & Natural Resources; Environment & Natural Resources Finance; Ways & Means.

**Biography:** Legislator. Education: University of Minnesota; one child.

**Elected:** 1974, 1976, 1978, 1980, 1982, 1984, 1986, 1988, 1990, 1992, 1994, 1996, 1998.



Representative District 66B  
**Alice Hausman**  
(Democratic-Farmer-Labor)

**Home:** 1447 Chelmsford St., St. Paul 55108, (651)646-6220.  
**Capitol:** 245 State Office Bldg., St. Paul 55155, (651)296-3824.  
**E-mail:** rep.alice.hausman@house.leg.state.mn.us

**Committees:** Environment & Natural Resources; Transportation; Transportation Finance.

**Biography:** Legislator. Born: July, 1942. Education: Concordia College, Seward, NE (B.S., education), Concordia College, River Forest, IL (M.A., education); spouse Robert, two children.

**Elected:** November 7, 1989, 1990, 1992, 1994, 1996, 1998.




Senator District 67  
**Randy C. Kelly**  
(Democratic-Farmer-Labor)

**Home:** 1630 David, St. Paul 55119, (651)772-1114.  
**Capitol:** 323 State Capitol, St. Paul 55155, (651)296-5285.  
**E-mail:** sen.randy.kelly@senate.leg.state.mn.us

**Committees:** Chair, Crime Prevention & Judiciary Budget Division; Crime Prevention; Human Resources Finance; Jobs, Energy & Community Development; Transportation.

**Biography:** Family small business. Born: August 2, 1950. Education: University of Minnesota (B.A., U.S. history); spouse Kathy, two children.

**Elected:** 1990, 1992, 1996.




Representative District 67A  
**Tim Mahoney**  
(Democratic-Farmer-Labor)

**Home:** 1157 Breen St., St. Paul 55106, (651)776-3200.  
**Capitol:** 223 State Office Bldg., St. Paul 55155, (651)296-4277.  
**E-mail:** rep.tim.mahoney@house.leg.state.mn.us

**Committees:** Civil Law; Crime Prevention; Family & Early Childhood Education Finance.

**Biography:** Pipefitter. Education: St. Paul Technical College (pipefitting); single, two children.

**Elected:** 1998.



Representative District 67B  
**Steve Trimble**  
(Democratic-Farmer-Labor)

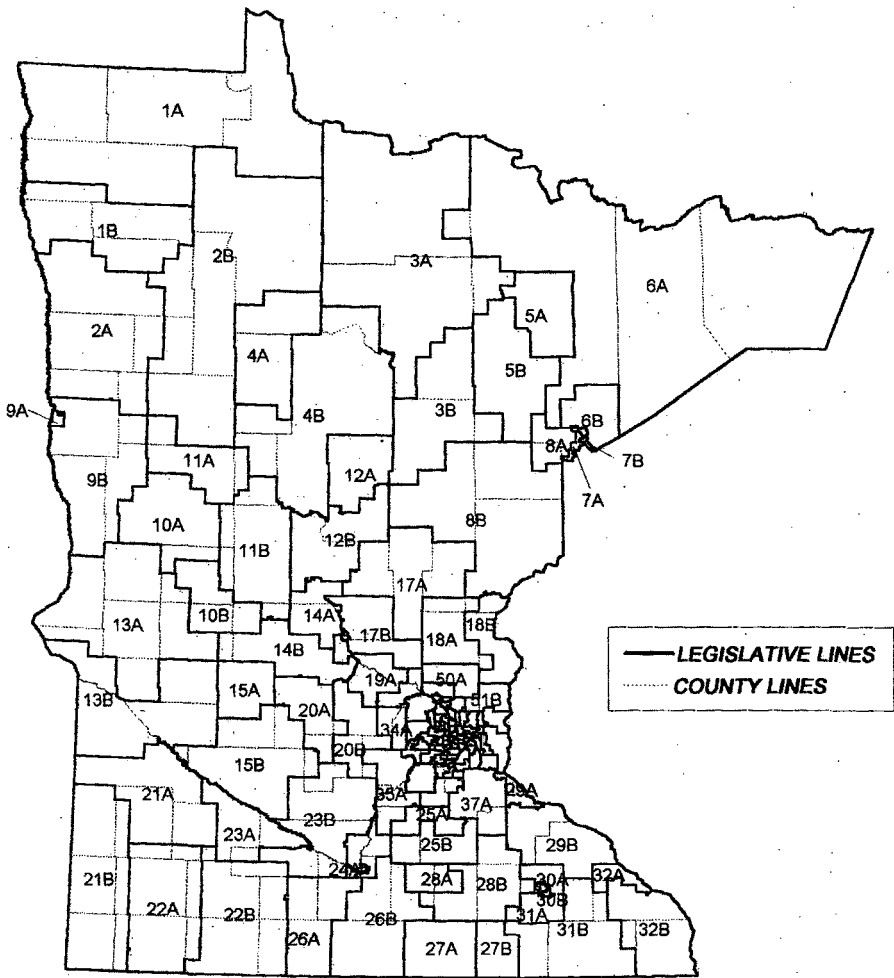
**Home:** 77 Maria Ave., St. Paul 55106, (651)774-2096.  
**Capitol:** 289 State Office Bldg., St. Paul 55155, (651)296-4201.  
**E-mail:** rep.steve.trimble@house.leg.state.mn.us

**Committees:** Capital Investment; Jobs & Economic Development; Jobs & Economic Development Finance.

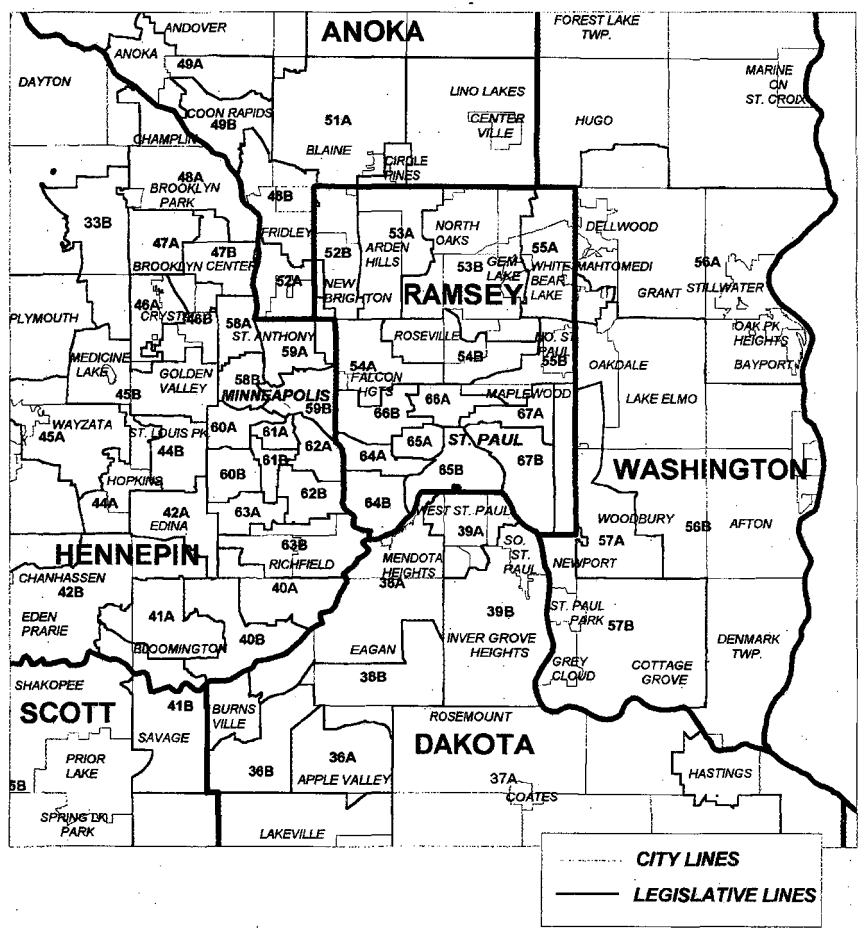
**Biography:** Teacher. Born: December, 1942. Education: Southern Methodist University (B.A., history), University of Chicago (Ph.D. candidate, history); two children.

**Elected:** 1986, 1988, 1990, 1992, 1994, 1996, 1998.

1998 MINNESOTA LEGISLATIVE DISTRICTS



1998 METRO AREA LEGISLATIVE DISTRICTS





## ENACTMENT OF LEGISLATION

A bill for an act is an idea for a new law or an idea to change or abolish an existing law. Ideas follow ten steps on their way to becoming Minnesota laws:

1. **The idea:** Anyone can propose an idea for a bill - an individual, a consumer group, corporation, professional association, a governmental unit, the governor - but most frequently ideas come from members of the legislature.
2. **The chief author:** Each bill must have a legislator to introduce it. The chief author's name appears first on the bill with the bill's file number as identification while it moves through the legislative process.
3. **Other authors:** There may be up to 34 co-authors from the House and four from the Senate. Their names also appear on the bill.
4. **The revisor of statutes:** The revisor puts the idea into the proper legal form as a bill for introduction into the House of Representatives or the Senate, usually both. The revisor also updates Minnesota Statutes after the legislative session to include all new laws.
5. **Introduction:** When introduced in the House, a bill receives a house file number (H.F. 2312, for example); in the Senate, a senate file number (S.F. 503, for example). These numbers indicate the bill's chronological order of introduction in each body.
6. **Committee consideration:** Next the bill has its first reading (the Minnesota constitution requires three readings for all bills on three separate days), and the presiding officer of the House or Senate refers it to an appropriate standing committee.

All committee meetings are open to the public. A committee may:

- \* recommend passage of a bill in its original form.
- \* recommend passage after amendment by the committee.
- \* make no recommendation, in which case a bill may die when the session ends.
- \* refer a bill to another committee (one requiring funds to the finance committee, for example).

After acting on a bill, the committee sends a report to the House or Senate, stating its actions and recommendations.

**7. General Register and General Orders:** After the full House or Senate accepts the committee report, the bill has its second reading and is placed on the House agenda called the General Register or the Senate agenda called General Orders. (A committee can recommend that non-controversial bills bypass the General Register or General Orders and go onto the Consent Calendar, where bills usually pass without debate.) After this point, House and Senate procedures differ slightly.

In the House, the General Register serves as a parking lot where bills await action by the full body. Bills chosen to appear on the Calendar for the Day or the Fiscal Calendar are drawn from the General Register.

In the Senate, a different procedure is used. Bills are listed on the General Orders agenda. Senate members, acting as the "committee of the whole," have a chance to debate the issue and offer amendments on the bill. Afterwards, they vote to recommend: passage of the bill, progress (delay action), or further committee action. And sometimes they recommend that a bill not pass. From here, the bill is placed on the Calendar.

**8. The Calendar:** In the House, the Calendar for the Day is a list of bills the House Rules and Legislative Administration has designated for the full House to vote on. Members can vote to amend the bill, and after amendments are dispensed with, the bill is given its third reading before the vote of the full body is taken. The House also has a Fiscal Calendar, on which the chair of the House Ways and Means Committee or House Taxes Committee can call up for consideration any tax or finance bill that has had a second reading. The bills are debated, amended, and passed in one day.

In the Senate, bills approved by the “committee of the whole” are placed on the Calendar. At this point, the bill has its third reading, after which time the bill cannot be amended unless the entire body agrees to it. Toward the end of the session, the Senate Committee on Rules and Administration designates bills from the General Orders calendar to receive priority consideration. These Special Orders bills are debated, amended, and passed in one day.

A bill needs 68 votes to pass the House and 34 votes to pass the Senate. If the House and Senate each pass the same version of the bill, it goes to the governor for a signature.

**9. Conference committee:** When the House and the Senate both pass the same version of a bill, that bill goes to the governor for approval or disapproval. If the House and Senate do not agree, a conference committee, including members of both houses, meets to reach an agreement. If both bodies then pass the bill in compromise form, it goes to the governor.

**10. The governor:** When a bill arrives, the governor may:

- \* sign it and the bill becomes law.
- \* veto it (return it with a “veto message” stating objections) to the body where it originated.
- \* pocket veto the bill (after final adjournment of the legislature).
- \* exercise the right to line veto portions of appropriations bills.

If the governor does not sign or veto a bill within three days after receiving it, while the legislature is in session, the bill becomes a law.

## LEGISLATIVE COMMITTEES

### STANDING COMMITTEES OF THE SENATE

#### Agriculture and Rural Development (13)

Sams, chair (D)	Fischbach (R)	Lessard (D)	Piper (D)
Hanson, vice-chair (D)	Johnson, D.E. (R)	Lourey (D)	Scheevel (R)
Berg (I)	Lesewski (R)	Murphy (D)	Vickerman (D)
Dille (R)			

#### Children, Families and Learning (34)

Piper, co-chair (D)	Kierlin (R)	Marty (D)	Scheevel (R)
Pogemiller, co-chair (D)	Kiscaden (R)	Murphy (R)	Scheid (D)
Stumpf, co-chair (D)	Kleis (R)	Neuville (R)	Solon (D)
Foley (D)	Knutson (R)	Olson (R)	Ten Eyck (D)
Hanson (D)	Krentz (D)	Pappas (D)	Terwilliger (R)
Higgins (D)	Langseth (D)	Ranum (D)	Wiener (D)
Janezich (D)	Larson (R)	Robertson (R)	Wiger (D)
Junge (D)	Lesewski (R)	Robling (R)	Ziegler (R)
Kelley, S.P. (D)	Lourey (D)		

#### Commerce (16)

Solon, chair (D)	Day (R)	Marty (D)	Runbeck (R)
Wiener, vice-chair (D)	Hottinger (D)	Metzen (D)	Samuelson (D)
Belanger (R)	Kleis (R)	Novak (D)	Scheid (D)
Cohen (D)	Larson (R)	Oliver (R)	Spear (D)

#### Committee on Taxes (23)

Johnson, D.J., chair (D)	Day (R)	Marty (D)	Pariseau (R)
Scheid, vice-chair (D)	Flynn (D)	Murphy (D)	Pogemiller (D)
Anderson (D)	Hottinger (D)	Novak (D)	Price (D)
Belanger (R)	Kelley, S.P. (D)	Oliver (R)	Runbeck (R)
Berg (I)	Knutson (R)	Olson (R)	Vickerman (D)
Betzold (D)	Lesewski (R)	Pappas (D)	

#### Crime Prevention (16)

Spear, chair (D)	Berglin (D)	Kleis (R)	Limmer (R)
Johnson, D. H., vice-chair (D)	Foley (D)	Knutson (R)	Neuville (R)
Anderson (D)	Junge (D)	Krentz (D)	Ranum (D)
Belanger (R)	Kelly, R.C. (D)	Laidig (R)	Ten Eyck (D)

## CHAPTER TWO LEGISLATIVE BRANCH

### Education Finance Committee (12)

Langseth, chair (D)	Higgins (D)	Moe, R.D. (D)	Robling (R)
Foley (D)	Johnson, D.E. (R)	Piper (D)	Scheevel (R)
Hanson (D)	Larson (R)	Robertson (R)	Wiger (D)

### Election Laws (11)

Marty, chair (D)	Frederickson (R)	Larson (R)	Sams (D)
Junge, vice-chair (D)	Johnson, D.E. (R)	Moe, R.D. (D)	Scheid (D)
Flynn (D)	Johnson, D.J. (D)	Ourada (R)	

### Environment and Natural Resources (18)

Lessard, chair (D)	Higgins (D)	Olson (R)	Samuelson (D)
Anderson, vice-chair (D)	Johnson, J.B. (D)	Pariseau (R)	Stevens (R)
Berg (I)	Krentz (D)	Pogemiller (D)	Stumpf (D)
Dille (R)	Laidig (R)	Price (D)	Vickerman (D)
Frederickson (R)	Novak (D)		

### Governmental Operations and Veterans (15)

Metzen, chair (D)	Fischbach (R)	Robertson (R)	Terwilliger (R)
Berg (I)	Kierlin (R)	Runbeck (R)	Wiener (D)
Betzold (D)	Pogemiller (D)	Stevens (R)	Wiger (D)
Cohen (D)	Price (D)	Stumpf (D)	

### Health and Family Security (16)

Hottinger, chair (D)	Dille (R)	Piper (D)	Solon (D)
Lourey, vice-chair (D)	Fischbach (R)	Robertson (R)	Stevens (R)
Berglin (D)	Foley (D)	Sams (D)	Ten Eyck (D)
Betzold (D)	Kiscaden (R)	Samuelson (D)	Terwilliger (R)

### Human Resources Finance Committee (15)

Berglin, chair (D)	Kierlin (R)	Neuville (R)	Stevens (R)
Janezich (D)	Kiscaden (R)	Ranum (D)	Ten Eyck (D)
Johnson, D.H. (D)	Kleis (R)	Samuelson (D)	Terwilliger (R)
Kelly, R.C. (D)	Lourey (D)	Spear (D)	

### Jobs, Energy and Community Development (19)

Novak, chair (D)	Janezich (D)	Lesewski (R)	Ourada (R)
Kelley, S.P., vice-chair (D)	Johnson, D.H. (D)	Limmer (R)	Pariseau (R)
Anderson (D)	Johnson, D.J. (D)	Metzen (D)	Runbeck (R)
Frederickson (R)	Johnson, J.B. (D)	Murphy (D)	Scheevel (R)
Higgins (D)	Kelly, R.C. (D)	Oliver (R)	

### Judiciary (13)

Ranum, chair (D)	Fischbach (R)	Knutson (R)	Spear (D)
Betzold, vice-chair (D)	Foley (D)	Limmer (R)	Ten Eyck (D)
Berglin (D)	Kiscaden (R)	Neuville (R)	Wiener (D)
Cohen (D)			

### Local and Metropolitan Government (17)

Vickerman, chair (D)	Kelley, S.P. (D)	Lourey (D)	Price (D)
Higgins, vice-chair (D)	Kierlin (R)	Olson (R)	Robling (R)
Day (R)	Langseth (D)	Pappas (D)	Scheevel (R)
Flynn (D)	Lessard (D)	Pariseau (R)	Wiger (D)
Hottinger (D)			

### Rules and Administration (24)

Moe, R.D., chair (D)	Day (R)	Langseth (D)	Piper (D)
Junge, vice-chair (D)	Flynn (D)	Larson (R)	Pogemiller (D)
Belanger (R)	Frederickson (R)	Lessard (D)	Samuelson (D)
Berg (I)	Johnson, D.E. (R)	Metzen (D)	Solon (D)
Berglin (D)	Johnson, D.J. (D)	Novak (D)	Spear (D)
Cohen (D)	Laidig (R)	Olson (R)	Stumpf (D)

**State Government Finance Committee (16)**

Cohen, chair (D)	Johnson, J.B. (D)	Lessard (D)	Solon (D)
Dille (R)	Junge (D)	Limmer (R)	Stumpf (D)
Fischbach (R)	Krentz (D)	Metzen (D)	Wiener (D)
Frederickson (R)	Laidig (R)	Ourada (R)	Ziegler (R)

**Transportation (17)**

Flynn, chair (D)	Janezich (D)	Kelly, R.C. (D)	Pappas (D)
Murphy, vice-chair (D)	Johnson, D.H. (D)	Laidig (R)	Robling (R)
Belanger (R)	Johnson, D.E. (R)	Langseth (D)	Sams (D)
Day (R)	Johnson, J.B. (D)	Ourada (R)	Ziegler (R)
Hanson (D)			

**BUDGET DIVISIONS**

**Crime Prevention and Judiciary Budget Division (12):** Kelly, R.C., chair (D); Anderson (D); Belanger (R); Betzold (D); Junge (D); Knutson (R); Laidig (R); Limmer (R); Neuville (R); Ranum (D); Spear (D); Ten Eyck (D).

**Economic Development Budget Division (13):** Janezich, chair (D); Anderson (D); Higgins (D); Johnson, D.H. (D); Kelly, R.C. (D); Larson (R); Lesewski (R); Murphy (D); Novak (D); Oliver (R); Ourada (R); Runbeck (R); Wiener (D).

**Environment and Agriculture Budget Division (12):** Krentz, chair (D); Anderson (D); Berg (I); Dille (R); Frederickson (R); Johnson, J.B. (D); Laidig (R); Lessard (D); Pariseau (R); Price (D); Stumpf (D); Vickerman (D).

**Family and Early Childhood Education Budget Division (10):** Piper, chair (D); Foley, vice-chair (D); Higgins (D); Janezich (D); Lesewski (R); Lourey (D); Marty (D); Robling (R); Terwilliger (R); Ziegler (R).

**Governmental Operations Budget Division (11):** Price, chair (D); Betzold (D); Cohen (D); Frederickson (R); Marty (D); Metzen (D); Robertson (R); Runbeck (R); Scheid (D); Stevens (R); Wiger (D).

**Health and Family Security Budget Division (13):** Samuelson, chair (D); Berglin (D); Dille (R); Fischbach (R); Foley (D); Hottinger (D); Kiscaden (R); Lourey (D); Piper (D); Sams (D); Solon (D); Stevens (R); Terwilliger (R).

**Higher Education Budget Division (10):** Stumpf, chair (D); Ten Eyck, vice-chair (D); Kelley, S.P. (D); Kierlin (R); Kiscaden (R); Kleis (R); Larson (R); Murphy (D); Solon (D); Wiener (D).

**K-12 Education Budget Division (15):** Pogemiller, chair (D); Wiger, vice-chair (D); Hanson (D); Janezich (D); Junge (D); Knutson (R); Krentz (D); Langseth (D); Neuville (R); Olson (R); Pappas (D); Ranum (D); Robertson (R); Scheevel (R); Scheid (D).

**Property Taxes and Local Government Budget Division (14):** Pappas, chair (D); Day (R); Flynn (D); Hottinger (D); Kelley, S.P. (D); Kierlin (R); Novak (D); Oliver (R); Olson (R); Pariseau (R); Pogemiller (D); Price (D); Scheevel (R); Vickerman (D).

**Transportation Budget Division (10):** Johnson, J.B., chair (D); Belanger (R); Day (R); Flynn (D); Hanson (D); Johnson, D.E. (R); Johnson, D.H. (D); Langseth (D); Ourada (R); Sams (D).

**STANDING COMMITTEES OF THE HOUSE**

**Agriculture and Rural Development (22)**

Finseth, chair (R)	Harder (R)	Rostberg (R)	Wejcman (D)
Westrom, vice-chair (R)	Juhnke (D)	Schumacher (D)	Wenzel, lead (D)
Cassell (R)	Kubly (D)	Skoe (D)	Westfall (R)
Davids (R)	Ness (R)	Storm (R)	Winter (D)
Dorman (R)	Otremba (D)	Swenson (R)	
Gunther (R)	Peterson (D)	Tunheim (D)	

**Agriculture and Rural Development Finance (10)**

Ness, chair (R)	Harder (R)	Rostberg (R)	Wenzel (D)
Swenson, vice-chair (R)	Kubly (D)	Skoe (D)	Westrom (R)
Finseth (R)	Peterson, lead (D)		

## CHAPTER TWO LEGISLATIVE BRANCH

### Capital Investment (21)

Knoblach, chair (R)	Fuller (R)	Luther (D)	Solberg (D)
Dempsey, vice-chair (R)	Kalis, lead (D)	Marko (D)	Trimble (D)
Anderson, I. (D)	Krinkie (R)	Molnau (R)	Tuma (R)
Bishop (R)	Leppik (R)	Murphy (D)	Vandever (R)
Carruthers (D)	Lindner (R)	Rhodes (R)	Wejeman (D)
Daggett (R)			

### Civil Law (16)

Smith, chair (R)	Broecker (R)	Holberg (R)	Mahoney (D)
Seifert, J., vice-chair (R)	Carruthers, lead (D)	Jaros (D)	Mullery (D)
Bishop (R)	Dawkins (D)	Knoblach (R)	Skoglund (D)
Boudreau (R)	Goodno (R)	Leighton (D)	Stanek (R)

### Commerce and Tourism (26)

Davids, chair (R)	Gunther (R)	Huntley (D)	Reuter (R)
Paulsen, vice-chair (R)	Haas (R)	Jennings, lead (D)	Seifert, J. (R)
Bakk (D)	Hasskamp (D)	Kahn (D)	Tomassoni (D)
Clark, K. (D)	Hilty (D)	Lieder (D)	Wagenius (D)
Entenza (D)	Holberg (R)	Osthoff (D)	Wolf (R)
Erhardt (R)	Holsten (R)	Ozment (R)	Workman (R)
Gerlach (R)	Howes (R)		

### Crime Prevention (16)

Stanek, chair (R)	Fuller (R)	McGuire (D)	Skoglund, lead (D)
Anderson, B., vice-chair (R)	Haake (R)	Mullery (D)	Smith (R)
Bishop (R)	Larsen (R)	Murphy (D)	Wenzel (D)
Broecker (R)	Mahoney (D)	Paymar (D)	Westerberg (R)

### Education (35)

Mares, chair (R)	Dempsey (R)	Leppik (R)	Seifert, M. (R)
Olson, vice-chair (R)	Dorn (D)	Luther (D)	Stang (R)
Abeler (R)	Entenza (D)	Mariani (D)	Storm (R)
Biernat (D)	Erickson (R)	Ness (R)	Sykora (R)
Buesgens (R)	Folliard (D)	Nomes (R)	Tomassoni (D)
Carlson, lead (D)	Gray (D)	Opatz (D)	Tuma (R)
Cassell (R)	Greiling (D)	Pelowski, Jr. (D)	Tunheim (D)
Chaudhary (D)	Johnson (D)	Schumacher (D)	Wolf (R)
Dehler (R)	Kielkucki (R)	Seagren (R)	

### Environment and Natural Resources (22)

Ozment, chair (R)	Hackbarth (R)	Munger, lead (D)	Swenson (R)
Westfall, vice-chair (R)	Hausman (D)	Osskopp (R)	Tingelstad (R)
Anderson, I. (D)	Holsten (R)	Osthoff (D)	Wagenius (D)
Bakk (D)	Howes (R)	Peterson (D)	Workman (R)
Finseth (R)	Kelliher (D)	Rostberg (R)	
Haas (R)	McCollum (D)	Scoe (D)	

### Environment and Natural Resources Finance (12)

Holsten, chair (R)	Finseth (R)	Munger (D)	Tingelstad (R)
Hackbarth, vice-chair (R)	Howes (R)	Osthoff, lead (D)	Wagenius (D)
Bakk (D)	McCollum (D)	Ozment (R)	Westfall (R)

### Ethics (6)

Harder, chair (R)	Davids (R)	Rhodes (R)	Wagenius (D)
Milbert, co-chair (D)	Murphy (D)		

### Family and Early Childhood Education Finance (12)

Sykora, chair (R)	Boudreau (R)	Gray (D)	McGuire, lead (D)
Nomes, vice-chair (R)	Bradley (R)	Mahoney (D)	Mulder (R)
Abeler (R)	Chaudhary (D)	Mariani (D)	Olson (R)

**Governmental Operations and Veterans Affairs (22)**

Rhodes, chair (R)	Folliard (D)	Kielkucki (R)	Osskopp (R)
Rostberg, vice-chair (R)	Gerlach (R)	Krinkie (R)	Paymar (D)
Anderson, B. (R)	Gleason (D)	Lenczewski (D)	Rest (D)
Carlson (D)	Greiling (D)	Mares (R)	Reuter (R)
Dehler (R)	Hilty (D)	Mullery (D)	Seifert, M. (R)
Erickson (R)	Kahn, lead (D)		

**Health and Human Services (22)**

Bradley, chair (R)	Haas (R)	Mariani (D)	Otremba (D)
Boudreau, vice-chair (R)	Howes (R)	McCollum (D)	Seifert, J. (R)
Abeler (R)	Huntley, lead (D)	Mulder (R)	Tingelstad (R)
Dorn (D)	Jennings (D)	Nornes (R)	Wejzman (D)
Goodno (R)	Koskinen (D)	Olson (R)	Wilkin (R)
Greenfield (D)	Luther (D)		

**Health and Human Services Finance (10)**

Goodno, chair (R)	Bradley (R)	Koskinen (D)	Seifert, J. (R)
Mulder, vice-chair (R)	Greenfield, lead (D)	Otremba (D)	Wilkin (R)
Boudreau (R)	Huntley (D)		

**Higher Education Finance (12)**

Leppik, chair (R)	Cassell (R)	Opatz (D)	Stang (R)
Dehler, vice-chair (R)	Dorn (D)	Pelowski, Jr., lead (D)	Storm (R)
Carlson (D)	Folliard (D)	Seifert, M. (R)	Tuma (R)

**Jobs and Economic Development (22)**

Lindner, chair (R)	Daggett (R)	Jaros, lead (D)	Stang (R)
Storm, vice-chair (R)	Dawkins (D)	Kubly (D)	Sykora (R)
Anderson, I. (D)	Dorman (R)	Leighton (D)	Trimble (D)
Cassell (R)	Gray (D)	McElroy (R)	Westerberg (R)
Chaudhary (D)	Gunther (R)	Rukavina (D)	Westfall (R)
Clark, K. (D)	Hackbarth (R)		

**Jobs and Economic Development Finance (10)**

McElroy, chair (R)	Dauids (R)	Lindner (R)	Trimble, lead (D)
Gunther, vice-chair (R)	Jaros (D)	Sykora (R)	Westerberg (R)
Clark, K. (D)	Kubly (D)		

**Judiciary Finance (10)**

Broecker, chair (R)	Larsen (R)	Paymar (D)	Smith (R)
Holberg, vice-chair (R)	McGuire (D)	Skoglund (D)	Stanek (R)
Fuller (R)	Murphy, lead (D)		

**K-12 Finance (17)**

Seagren, chair (R)	Dempsey (R)	Johnson, lead (D)	Schumacher (D)
Ness, vice-chair (R)	Entenza (D)	Kielkucki (R)	Tomassoni (D)
Abeler (R)	Erickson (R)	Mares (R)	Tunheim (D)
Biernat (D)	Greiling (D)	Nornes (R)	Wolf (R)
Buesgens (R)			

**Local Government (22)**

Larsen, chair (R)	Hasskamp, lead (D)	Marko (D)	Rifenberg (R)
Tuma, vice-chair (R)	Holberg (R)	Molnau (R)	Rukavina (D)
Abrams (R)	Jennings (D)	Orfield (D)	Seagren (R)
Clark, J. (R)	Koskinen (D)	Pelowski, Jr. (D)	Stang (R)
Gleason (D)	Larson (D)	Reuter (R)	Vandever (R)
Haake (R)	Lenczewski (D)		

## CHAPTER TWO LEGISLATIVE BRANCH

### Rules (18)

Pawlenty, chair (R)	Leighton (D)	Pugh (D)	Sykora (R)
Abrams (R)	McCollum (D)	Seifert, M. (R)	Tuma (R)
Bradley (R)	Milbert (D)	Solberg (D)	Wejcman (D)
Carruthers (D)	Ozment (R)	Sviggum (R)	Winter (D)
Knoblach (R)	Paulsen (R)		

### State Government Finance (10)

Krinkie, chair (R)	Gerlach (R)	Kahn (D)	Reuter (R)
Osskopp, vice-chair (R)	Gleason (D)	Mullery (D)	Rhodes (R)
Anderson, B. (R)	Hilty, lead (D)		

### Taxes (25)

Abrams, chair (R)	Harder (R)	Lenczewski (D)	Rifenberg (R)
Daggett, vice-chair (R)	Hasskamp (D)	McElroy (R)	Rukavina (D)
Carruthers (D)	Jennings (D)	Milbert (D)	Sviggum (R)
Clark, J. (R)	Knoblach (R)	Orfield (D)	Van Dellen (R)
Dawkins (D)	Kuisele (R)	Paulsen (R)	Wilkin (R)
Dorman (R)	Leighton (D)	Rest, lead (D)	Winter (D)
Erhardt (R)			

**Property Tax Division (15):** Erhardt, chair (R); Kuisele, vice-chair (R); Abrams (R); Clark, J. (R); Daggett (R); Dorman (R); Harder (R); Hasskamp (D); Lenczewski (D); Milbert, lead (D); Orfield (D); Paulsen (R); Rest (D); Van Dellen (R); Winter (D).

### Transportation (22)

Workman, chair (R)	Hausman, lead (D)	Larson (D)	Rifenberg (R)
Clark, J., vice-chair (R)	Johnson (D)	Lieder (D)	Swenson (R)
Biernat (D)	Juhnke (D)	Marko (D)	Van Dellen (R)
Buesgens (R)	Kalis (D)	Molnau (R)	Vandever (R)
Davids (R)	Kelliher (D)	Opatz (D)	Westrom (R)
Haake (R)	Kuisele (R)		

### Transportation Finance (10)

Molnau, chair (R)	Hausman (D)	Larson (D)	Westrom (R)
Vandever, vice-chair (R)	Juhnke (D)	Lieder, lead (D)	Workman (R)
Haake (R)	Kuisele (R)		

### Ways and Means (27)

Bishop, chair (R)	Goodno (R)	Krinkie (R)	Solberg, lead (D)
Haas, vice-chair (R)	Greenfield (D)	Molnau (R)	Stang (R)
Abrams (R)	Holsten (R)	Munger (D)	Sviggum (R)
Carlson (D)	Johnson (D)	Osthoff (D)	Sykora (R)
Entenza (D)	Kalis (D)	Pugh (D)	Van Dellen (R)
Finseth (R)	Kelliher (D)	Rest (D)	Wenzel (D)
Fuller (R)	Knoblach (R)	Seagren (R)	

## OFFICERS OF THE SENATE AND LEADERSHIP STAFF



**Secretary of the Senate:** Patrick E. Flahaven, St. Paul. Born: Willmar; Sauk Centre H.S., College of St. Thomas (B.A., political science), Metropolitan State University (Master of management & administration); married: Maureen McKenna, son: Sean; former congressional assistant and assistant secretary; past president, American Society of Legislative Clerks and Secretaries; past chair, Mason's Legislative Manual Revision Commission; past staff vice-president, National Conference of State Legislatures; Atlantic and Pacific Exchange Program; African and Romanian Parliamentary Programs. Elected 1973-2000 sessions.




**First Assistant Secretary:** Patrice M. Dworak, Maplewood. St. Agnes H.S., Metropolitan State University (B.A., personnel management); daughter: Leanna; senate employee since 1973; third assistant secretary (1977-80); second assistant secretary (1981-96); member: American Society of Legislative Clerks and Secretaries since 1977. Elected 1981-2000 sessions.



**Second Assistant Secretary:** Colleen J. Pacheco, St. Paul. Minneapolis Central H.S.; business college, two years; son: John III; senate employee since 1975; member: American Society of Legislative Clerks and Secretaries since 1981; third assistant secretary (1981-96). Elected 1997-2000 sessions.



**Sergeant at Arms:** Sven K. Lindquist, Spring Lake Park. Born: January 12, 1963. Clarissa H.S., Bemidji State University (B.A., public administration); married: wife, Christine; son, Hunter; senate employee since 1981; member: National Legislative Services and Security Association; American Society of Legislative Clerks and Secretaries; Executive Committee, Associate Vice President. Elected 1986-2000 sessions.



**Assistant Sergeant at Arms:** Roger J. Moening, Oakdale. Born: August 4, 1935. Melrose H.S., St. Cloud State University (B.S., history), St. Thomas University (M.A., guidance & counseling); spouse: Mary Jo; senate employee since 1994; Captain of Pages 1994-98. Elected 1999-2000 sessions.



**Chaplain:** Rabbi Stacy K. Offner, St. Paul. Kenyon College (B.A., magna cum laude, religion, 1977); Hebrew Union College (M.A., Hebrew literature, 1982; Rabbinic Ordination, 1984); Abbott NW Hospital (Clinical pastoral education, 1995-96); Rabbi, Shir Tikvah Congregation, Minneapolis (1988-present); Adjunct Professor of Jewish Ethics, Hamline University, (1985-95); Civitan Clergy Award (1990); Sherrill Hooker Memorial Award (1989); Founding Feminist Award (1988). Elected 1999-2000.



**Engrossing Secretary:** Catherine E. Morrison, St. Paul. University of Minnesota (B.A., political science); Hamline University (Master in public administration); member: American Society of Legislative Clerks and Secretaries; senate employee since 1973; engrossing and appointments clerk (1977-86). Elected 1987-2000 sessions.






**Third Assistant Secretary:** Michael R. Linn, St. Paul. Born: December 29, 1963. Paynesville H.S., Bemidji State University (B.S., 1986); member: American Society of Legislative Clerks and Secretaries since 1990; senate employee since 1986; fourth assistant secretary (1990-96); third assistant secretary (1997-present).



**Fourth Assistant Secretary:** Peter L. Isaacs, Roseville. Frank B. Kellogg Sr. H.S., St. Cloud State University (B.A., political science); senate employee since 1986; member: American Society of Legislative Clerks and Secretaries since 1995; fourth assistant secretary (1997-present).



**Executive Assistant:** Margaret J. Collins, Maplewood. Minneapolis Business College graduate; married: Ken Collins; three children; senate employee since 1979; member: Minnesota Unrelated Bone Marrow Donors Association.



**Executive Director to the Rules Committee:** Vic Moore. Born June 26, 1950. Montgomery, Minnesota. St. John's University (B.S., 1972); Mankato State University (M.A., 1973); University of Minnesota, School of Public Affairs (1973-74); regional planner, planning director, Minnesota State Planning Agency (1972-81); assistant to the Senate Majority Leader (1981-90); executive director to the Senate Rules Committee (1990-present).




**Minority Caucus Chief of Staff:** Daniel P. Wolf. St. Mary's College (B.A., political science, history, 1976); University of Minnesota Law School (J.D., cum laude, 1979). Private practice of law (1979-84); Senate minority caucus researcher (1984-86); minority caucus research director (1987-90); minority caucus chief of staff (1991-present).



**Director of Human Resources:** Karen A. Veninga, St. Paul. Sioux Falls College (B.S., biology), University of Minnesota (Master of Public Health Degree, Certificate in Human Resources); former Director/Manager of Human Resources in health care facilities; faculty member, St. Olaf College & College of St. Catherine; Director of Human Resources (1994-present).

## OFFICERS AND EXECUTIVE EMPLOYEES OF THE MINNESOTA

## HOUSE OF REPRESENTATIVES



**Chief Clerk:** Edward A. Burdick, St. Paul. First employed by the house of representatives 1941 as a page. Later employed as chief page, administrative aide, assistant desk clerk and desk clerk. Elected chief clerk in 1967.



**First Assistant Chief Clerk:** Albin A. Mathiowetz, St. Paul. Employed by the house of representatives since 1970. Journal clerk (1973-80), second assistant chief clerk (1981-84). Elected first assistant chief clerk in 1985.



**Second Assistant Chief Clerk:** Gail C. Romanowski, Woodbury. Employed by the state of Minnesota since 1984. Worked in various positions in the executive and legislative branches. Elected second assistant chief clerk in 1999.



**Journal Editor:** Patrick Duffy Murphy, St. Paul. Employed by the house of representatives since 1978. Appointed journal editor 1981.



**Desk Clerk:** Debra M. Fastner, N. St. Paul. Employed by the house of representatives 1984; senate (1973-80). Appointed desk clerk in 1995. Spouse: Charlie, two children.



**Index Clerk:** Frank J. Strohmayer, St. Paul. Employed by the state of Minnesota since 1960 and the house of representatives since 1968. Elected index clerk in 1989.

## CHAPTER TWO LEGISLATIVE BRANCH



**Chaplain:** Reverend Lonnie E. Titus, Founder of REAP Assembly of God. Appointed house chaplain in 1999.



**Executive Director, Republican Caucus:** Jeanne M. Danaher, Afton. College of St. Catherine, William Mitchell College of Law. Employed by the house of representatives since 1981.



**Executive Assistant to the Speaker:** Gregg Peppin, Rogers. University of Minnesota, Hamline University. Employed by the house of representatives since 1988.



**Legislative Director to the Speaker:** Tom Hanson, Maple Grove. Concordia College, Moorhead, George Mason University School of Law. Employed by the house of representatives since 1994.



**Policy Development Director, Republican Caucus:** Bill Walsh, Shoreview. University of North Dakota (B.S.). Employed by the house of representatives since 1995.



**Legislative Assistant to the Speaker:** Sally Burmeister, Eagan. Employed by the house of representatives since 1985.



**Legislative Assistant to the Republican Leadership:** Lee S. Birkhold, Stillwater. Kellogg Community College. Employed by the house of representatives since 1999.



**Executive Assistant to the Majority Leader:** Sarah J. Psick, Apple Valley. Concordia College, Moorhead, Hamline University. Employed by the house of representatives since 1991.



**Administrative Assistant to the Majority Leader; Chief Committee Clerk:** Georgie Hilker, White Bear Lake. University of Minnesota (B.A.); University of St. Thomas (M.B.A.). Employed by the house of representatives since 1994.



**Legislative Assistant to the Majority Leader:** Lesley Hinz, Coon Rapids. Employed by the house of representatives since 1999.



**Supervisor, Leadership Administrative Support Staff:** Lois J. Klostreich, Shoreview. University of North Dakota (B.A., M.A.). Employed by the house of representatives since 1978.



**Executive Director, DFL Caucus:** Michael J. Charboneau, Champlin. Employed by the house of representatives since 1991.



**Administrative Assistant to the Minority Leader:** Steve Veverka, St. Paul. Employed by the house of representatives since 1999.



**Administrative Assistant to the DFL Caucus:** Lori Schaefer, St. Paul. Employed by the house of representatives since 1998.



**Legislative Assistant to the DFL Leader:** Kris Henry, Vadnais Heights. Employed by the house of representatives since 1987.



**Legislative Assistant to the DFL Leadership:** Sean A. Rahn, Brooklyn Center. Employed by the house of representatives since 1997.



**Supervisor, DFL Administrative Support Staff:** Norma Christensen. Employed by the house of representatives since 1975.



**Chief Sergeant-at-Arms:** Shawn M. Peterson, St. Paul. Hamline University (B.A., political science, international Russian studies). Employed by the house of representatives since 1994. Republican leader's page 1994-95. Appointed assistant sergeant-at-arms, 1995; elected, 1997. Appointed and elected chief sergeant-at-arms in 1999. Spouse: Susan.




**1st Assistant Sergeant-at-Arms:** Michael P. Tavernier, Arden Hills. North Park University, Chicago, IL (B.A.). Employed by the house of representatives since 1999. Appointed and elected 1999.



**2nd Assistant Sergeant-at-Arms:** Andrew H. Carter, St. Paul. Employed by the house of representatives since 1999. Appointed and elected in 1999.



**Assistant Sergeant-at-Arms, DFL Caucus:** Sandra A. Dicke, Maplewood. University of Wisconsin-River Falls (B.S., elementary education, physical education); Carlson School of Management (public human resources, including generalist program). Employed by the house of representatives since 1981; page, 1981-84; fiscal services assistant, 1987-88; committee administrator, 1989-90, 1991-94; senior administrative assistant, 1995-98. Appointed and elected assistant sergeant-at-arms, 1999. Two children: Sarah and Susan.



**Postmaster (Assistant Sergeant-at-Arms):** Michael S. Valteau, St. Paul. Bethany Lutheran College (A.A.), Minnesota State University, Mankato (B.S., political science). Employed by the house of representatives since 1999. Appointed and elected in 1999.



**Assistant Postmaster: (Assistant Sergeant-at-Arms):** Soliving K. Kong, St. Paul. Born, 1955. 916 Vo-Tech and TVI Vo-Tech schools (business administration). Employed by the house of representatives since 1986, page 1986-87. Appointed and elected 1988-99.



**Legislative Assistant to the Sergeant-at-Arms:** Patty Parkhurst, St. Paul. Employed by the house of representatives since 1991; legislative assistant, Republican staff, appointed legislative assistant to the Sergeant-at-Arms in 1999.



**Research Director:** Thomas M. Todd, St. Paul. Carleton College (B.A.), University of Chicago Law School (J.D.), University of Minnesota (M.A., Ph.D.). Employed by the house of representatives since 1974. Appointed associate director 1981; director, 1991. Married, two children.



**Public Information Director:** LeClair G. Lambert, St. Paul. Hampton University (B.A., English, biology), Harvard University (further study, mass communications), University of Munich, Germany (M.A. studies, art history). Employed by the house of representatives since 1987. Assistant sergeant-at-arms; coordinator, educational programs to 1996; elected (1987-97). Appointed director, Mar., 1996.



**Public Information Assistant Director, Editor (Acting):** Nicholas M. Healy, St. Paul. Mankato State University (B.S., mass communications). Employed by the house of representatives since 1995 writer, 1995-97; appointed acting assistant editor, 1997; appointed acting editor, 1998. Spouse: Helen.



**Controller:** Paul A. Schweizer, Woodbury. Born: 1953. St. Cloud State University (B.A., economics), University of Minnesota (M.B.A.). Employed by the house of representatives since 1991. Spouse: Marie, four children.



**Human Services Director:** Kelly Knight, Roseville. University of Iowa (B.B.A. insurance). Member, TCPA, SHRM. Employed by the house of representatives since 1996. Spouse: Joseph.



**Television Services Director:** Barry LaGrave, Stillwater. Employed by the house of representatives since 1998.

## LEGISLATIVE COMMISSIONS

### LEGISLATIVE ADVISORY COMMISSION

400 Centennial Building, St. Paul 55155, (651)296-2438.

**Law provides:** that the commission has the authority to review and recommend requests by state departments and agencies for funding from contingent appropriations. The commission has six members for any given request: the majority leader of the senate or designee, the chair of the senate committee on finance, and the chair of the senate division of finance responsible for overseeing the items being considered by the commission, the speaker of the Minnesota House of Representatives or a designee, the chair of the house ways and means committee, and the chair of the respective house finance committee responsible for overseeing the items being considered by the commission constitute the legislative advisory commission. The division chair of the finance committee in the senate and the house ways and means committee shall rotate according to the items being considered by the commission. The commissioner of finance acts as secretary and presides at meetings held in the governor's absence (*Minnesota Statutes, Section 3.30*).

**Presiding Officer:** Governor Jesse Ventura

**Executive Secretary:** Pamela Wheelock

Sen. Douglas J. Johnson (designee)

Rotating senators - Finance Chair

Rotating Senate Division Chair

Rep. Steve Sviggum

Rep. Dave Bishop

Rotating House Division Chair

### LEGISLATIVE AUDIT COMMISSION/OFFICE OF THE LEGISLATIVE AUDITOR

First Floor, Centennial Building, St. Paul 55155, (651)296-4708.

The commission appoints the legislative auditor (for a six year term) and, through reports from the auditor, provides oversight of state agencies and programs. The commission is composed of the senate majority leader, the president of the senate, the chairs of the senate committees on taxes, governmental operations and finance, the speaker of the house, the chairs of the house committees on rules, taxes, governmental operations, ways and means, and five members of the minority of each house (*Minnesota Statutes, Section 3.97*).

\*Sen. Deanna Wiener, vice-chair

Sen. William V. Belanger

\*Sen. Dave Johnson

Sen. Sheila Kiscaden

Sen. David L. Knutson

Sen. Keith Langseth

Sen. James Metzen

Sen. Thomas Neuville

\*Sen. Ember Reichgott Junge

Sen. Claire Robling

\*Designee of appointee.

\*Rep. Dan McElroy, chair

Rep. Mindy Greiling, secretary

\*Rep. Lynda Boudreau

Rep. Phil Carruthers

\*Rep. Chris Gerlach

Rep. Kris Hasskamp

\*Rep. Philip Krinkie

\*Rep. Peggy Leppik

Rep. Mary Jo McGuire

Rep. Wes Skoglund

The office of legislative auditor serves as the post audit agency for all state departments and agencies, reviews financial activities and compliance with applicable laws and regulations, and evaluates the results and effectiveness of programs. The office includes a financial audits division and a program evaluation division.

**Legislative Auditor:** James Nobles

**Deputy Auditor/Financial Audits Division:** Claudia Gudvangen

**Deputy Auditor/Program Evaluation Division:** Roger Brooks

### LEGISLATIVE COMMISSION ON THE ECONOMIC STATUS OF WOMEN

85 State Office Bldg., St. Paul 55155, (651)296-8590, (800)657-3949.

**Law provides:** for the commission to study and report on the economic status of women in Minnesota and make recommendations to the governor and legislature (*Minnesota Statutes, Section 3.9222*).

**Executive Director:** Aviva Breen



## CHAPTER TWO LEGISLATIVE BRANCH

**Assistant Director:** Cheryl Hoium

Sen. Becky Lourey, chair  
Sen. Linda Berglin  
Sen. Janet Johnson  
Sen. Pat Piper  
Sen. Claire Robling

Rep. Barb Sykora, vice-chair  
Rep. Karen Clark  
Rep. Betty Folliard  
Rep. Julie Storm  
Rep. Tim Wilkins

### LEGISLATIVE COMMISSION ON LONG TERM HEALTH CARE

**Law provides:** to monitor health inspection and regulation activities, and to study long-term care services and funding. The commission consists of six senators and six representatives (*Minnesota Laws of 1983, c 199, s 17*).

No current membership available.

### LEGISLATIVE COMMISSION ON MINNESOTA RESOURCES

65 State Office Bldg., St. Paul 55155, (651)296-2406.

**Law provides:** for the Commission to make funding recommendations to the Legislature that help maintain and enhance Minnesota's natural resources. Recommendations are funded by the Legislature from the following sources: (1) the Minnesota Future Resources Fund, which receives money from tax on cigarettes, (*Minnesota Statutes 116P.13*); (2) federal oil over-charge funds (*Minnesota Statutes 4.071*); (3) the Minnesota Environment and Natural Resources Trust Fund (*Minnesota Statutes 116P.08 and .04*); and (4) the Great Lakes Protection Account. LCMR also is given oversight responsibility on other programs and advises the legislature accordingly. The Commission consists of ten senators and ten representatives (*Minnesota Statutes, Sec. M.S. 116P.05*) which include Chairs of Appropriations, Finance and the House and Senate Environment Committees.

**Director:** John R. Velin

**Assistant Director:** Dave Flipp (on leave)

**Assistant Director:** Susan Thornton

**Manager, Research & Planning:** Linda Bruemmer

**Administrative Assistant:** Yvonne Fritchie

**Commission Secretary:** Mary Lou Kendle

Sen. Dennis Frederickson  
Sen. Jerry Janezich  
Sen. Janet Johnson  
Sen. Gary W. Laidig  
Sen. Bob Lessard  
Sen. James P. Metzen  
Sen. Steven Morse  
Sen. Leonard Price  
Sen. Martha Robertson  
Sen. Jim Vickerman

Rep. Dave Bishop  
Rep. Steve Dehler  
Rep. Ron Erhardt  
Rep. Mark Holsten  
Rep. Willard Munger  
Rep. Mark Olson  
Rep. Thomas Osthoff  
Rep. Dennis Ozment  
Rep. Leslie Schumacher  
Rep. Kathy Tingelstad

### LEGISLATIVE COMMISSION ON PENSIONS AND RETIREMENT

55 State Office Bldg., St. Paul 55155, (651)296-2750.

**Law provides:** for the commission to make a continuing study and investigation of retirement benefit plans applicable to non-federal government employees in this state. The commission consists of six senators and six representatives (*Minnesota Statutes, Section 3.85*).

**Executive Director:** Lawrence A. Martin

**Deputy Director:** Edward Burek

**Adm. Secretary:** Jean A. Liebgott

**Clerk:** Lecia J. Churchill

Sen. Don Betzold, vice-chair  
Sen. Dean E. Johnson, secretary  
Sen. Steven Morse  
Sen. Lawrence Pogemiller

Rep. Harry Mares, chair  
Rep. Philip Krinkle  
Rep. Mary Murphy  
Rep. Steve Smith

Sen. Leroy Stumpf  
Sen. Roy Terwilliger

Rep. Rich Stanek  
Rep. Stephen Wenzel

### LEGISLATIVE COMMISSION ON PLANNING AND FISCAL POLICY

Room 60, State Office Bldg., St. Paul 55155, (651)296-3709.

The principal responsibilities include providing the legislature with research and analysis of current and projected state revenue, state expenditures and state tax expenditures as well as a report analyzing the governor's proposed levels of revenue and expenditures for biennial budgets. The commission conducts research on matters of economic and fiscal policy, provides economic reports and studies on the state's economy, reviews and makes recommendations on the operation of state programs and makes continuing studies of the building needs of state government (*Minnesota Statutes, Section 3.885*).

Sen. Roger Moe  
Sen. Richard Cohen  
Sen. Dennis Frederickson  
Sen. Dean Johnson  
Sen. Doug Johnson  
Sen. Sheila Kiscaden  
Sen. Larry Pogemiller  
Sen. Ember Reichgott Junge  
Sen. Don Samuelson

Rep. Dave Bishop  
Rep. Dan McElroy  
Rep. Tim Pawlenty  
Rep. Tom Pugh  
Rep. Ann Rest  
Rep. Alice Seagren  
Rep. Loren Solberg  
Rep. Steve Sviggum

### LEGISLATIVE COORDINATING COMMISSION

85 State Office Bldg., St. Paul 55155, (651)297-3697.

**Law provides:** for the commission to coordinate certain activities of the Senate and the Minnesota House of Representatives; supervise all legislative commissions and joint agencies, setting the complement and salaries and reviewing the budgets. The commission determines the benefits for legislators, employees of both houses and joint agencies. Membership consists of the majority leader of the senate, the president of the senate, two senators appointed by the majority leader, the minority leader of the senate, and one member appointed by the minority leader; and the the speaker of the house, two representatives appointed by the speaker, the majority leader of the house, the minority leader of the house, and one representative appointed by the minority leader (*Minnesota Statutes, Sections 3.303-3.305*).

**Director:** Greg Hubinger

**Assistant Director:** Chad Thuet

**Accountant:** Sandra Gulbranson

**Assistant Accountant:** Denise Jobe

**Secretary:** Barbara Patterson

**Claims Clerk:** D'Ann Knight

Sen. William Belanger  
Sen. Dick Day  
Sen. John Hottinger  
Sen. Ember Reichgott Junge  
Sen. Roger Moe  
Sen. Allan Spear

Rep. Ron Abrams  
Rep. Tim Pawlenty  
Rep. Tom Pugh  
Rep. Loren Solberg  
Rep. Doug Stang  
Rep. Steve Sviggum

### LEGISLATIVE COORDINATING COMMISSION, SUBCOMMITTEE ON EMPLOYEE RELATIONS

85 State Office Bldg., St. Paul 55155, (651)296-2963.

**Law provides:** for the commission to monitor collective bargaining between the state and its employees. The Commission must approve negotiated and arbitrated labor contracts before they become effective. The contracts are later submitted to the full legislature for ratification. The LCC approves compensation plans for unrepresented employees, and must approve salary increases for heads of state agencies and higher education systems. It also conducts studies on public employment issues (*Minnesota Statutes, Section 3.855*).

**Commission Director:** Greg Hubinger

**Commission Secretary:** Barb Patterson

## CHAPTER TWO LEGISLATIVE BRANCH

Sen. Carol Flynn  
Sen. Steve Kelley  
Sen. Sheila Kiscaden  
Sen. Linda Scheid  
Sen. Dan Stevens

Rep. Dave Bishop  
Rep. Jim Knoblach  
Rep. Carol Molnau  
Rep. Jean Wagenius  
Rep. Ted Winter

### LEGISLATIVE COORDINATING COMMISSION, SUBCOMMITTEE ON RULES

55 State Office Bldg., St. Paul 55155, (651)296-1143.

**Law provides:** for the commission to promote adequate and proper rules by state agencies, to investigate complaints, hold public hearings, require agencies to hold hearings, and suspend rules. The commission consists of five senators and five representatives. The commission also provides advice and comment when an agency elects not to follow the recommendations of the chief hearing examiner when a proposed rule is found not to be needed or reasonable (*Minnesota Statutes, Sections 3.841 - 3.846 and 14.15, subdivision 4*).

Sen. Don Betzold  
Sen. Pat Pariseau

Rep. Phyllis Kahn  
Rep. John Tuma

## LEGISLATIVE-RELATED FUNCTIONS

### HOUSE CHIEF CLERK'S OFFICE

211 State Capitol, St. Paul 55155, (651)296-2314.

**Function:** to provide a service and resource center of information to members of the House, staff, and the public. The office provides assistance, advice, and information on procedural and parliamentary matters and is responsible for the filing, printing, and distribution of legal and other documents. Technical assistance and maintenance of House electrical and electronic systems is also provided. A managed House World Wide Web site offers public access to daily documents.

The Chief Clerk's Office is comprised of the:

**House Chamber Desk:** 211 State Capitol, St. Paul 55155, (651)296-2314.

**Chief Clerk:** Edward A. Burdick

**Staff:** Debra Fastner, Judy Hedger, Albin Mathiowetz, Patrick D. Murphy, Gail Romanowski, Steven Tigges.

**House Index:** 211 State Capitol, St. Paul 55155, (651)296-6646.

**Index Clerk:** Frank J. Strohmayer

**Staff:** Heather Ball, Janet Bower, Wanda Schumacher, David Surdez.

**Front Office:** 211 State Capitol, St. Paul 55155, (651)296-2314.

**Supervisor:** Donald O. Crosby

**Staff:** Paul Hicks, Jess Mingo, Janice Smith

**Documents:** 348 State Capitol, St. Paul 55155, (651)296-8090.

**Supervisor:** Carolyn E. Brown

**Staff:** Kay Devaney, Pedro Flores, Timothy Johnson, Stefanie Miller, Mark Rogosheske, Lori Stromberg, Mary Sullivan.

**Information Services:** 216A State Capitol, St. Paul 55155, (651)296-2976.

**Webmaster:** Michael J. Speiker

**Staff:** Bradley Bruber, Denise Nicholson.

### HOUSE PUBLIC INFORMATION OFFICE

175 State Office Bldg., St. Paul 55155, (651)296-2146, Web site: [www.house.leg.state.mn.us](http://www.house.leg.state.mn.us)

**Function:** to provide information about the Minnesota House of Representatives and the legislative process to members and their constituents, the general public, and the media. The office publishes daily and weekly committee meeting schedules, a weekly newsletter during sessions, a session summary, membership directories, seating charts, informational brochures, and interim publications. The staff provides 24-hour recorded information during sessions

outlining the daily committee meeting schedules. Anyone with e-mail can receive daily and weekly committee schedules. This and other materials produced by this office is available via the Internet.

**Director:** LeClair G. Lambert

**Staff:** Paul Battaglia, Nick Healy, Tom Olmscheid, Laura Phillips, Jennifer Ridgeway, Nicole Wood.

#### **HOUSE RESEARCH DEPARTMENT**

600 State Office Bldg., St. Paul 55155, (651)296-6753, Fax: (651)296-9887,  
<http://www.house.leg.state.mn.us/hrd/hrd.ssi>

**Function:** provides research, legislative and legal services to the entire membership of the Minnesota House of Representatives and its committees on a non-partisan basis.

**Director:** Thomas M. Todd

**Staff:** Staff consists of attorneys, research analysts, and support staff.

#### **LEGISLATIVE REFERENCE LIBRARY**

645 State Office Bldg., St. Paul 55155, (651)296-3398.

**Law provides:** that the library provide information to legislators and their staffs and serve as a depository of all publications issued by state agencies. The library also serves as custodian for the recordings of committee meetings and floor sessions, committee logs and minute books. (*Minnesota Statutes 3.302, 3.3025, 3.195*).

**Director:** Marilyn S. Cathcart

**Staff:** Staff consists of professional librarians, technical and support staff.

#### **OFFICE OF THE REVISOR OF STATUTES**

700 State Office Bldg., 100 Constitution Ave., St. Paul 55155-1297, (651)296-2868,  
Fax: (651)296-0569; Web site: [www.revisor.leg.state.mn.us/revisor.html](http://www.revisor.leg.state.mn.us/revisor.html)

**Law provides:** that the office draft bills, resolutions, amendments, motions, committee reports, and other documents for the legislature; draft administrative rules for state agencies; edit and publish Laws of Minnesota, Minnesota Statutes, and Minnesota Rules; assist with the engrossment and enrollment of bills; report to the legislature on statutory deficiencies noted in opinions of the supreme court; provide computer services to the legislature; and perform other services upon request of the legislature.

**Revisor of Statutes:** Michele L. Timmons

**Staff:** The office includes attorneys, editors, computer specialists, and support personnel.

#### **OFFICE OF SENATE COUNSEL AND RESEARCH**

G-17, State Capitol, St. Paul 55155, (651)296-4791.

**Function:** to provide legal, research and technical assistance to senate members in the development of public policy.

**Director:** Jo Anne Zoff Sellner

**Counsel:** Peter S. Wattson, Daniel P. McGowan, Kathleen E. Pontius, John C. Fuller, George M. McCormick, Katherine T. Cavanor, Joan E. White, Kenneth Backhus, Bonnie Berezovsky, Chris Stang, Carol E. Baker, Thomas S. Bottern, Ann Marie Butler.

**Legislative Analysts:** David Giel, Gregory C. Knopff, Patrick J. McCormack, Jack Paulson, Chris L. Turner, Maja Weidmann, Randal S. Hove, Amy M. Vennewitz, Dan Mueller, Jacqueline Cavanagh.

#### **SENATE INDEX**

Rm. 110 State Capitol, St. Paul, MN 55155, (651)296-5250.

**Function:** to index bills in the Senate by subject, author, content and senate journal page numbers for floor actions and to track bill status through use of a computerized database.

## CHAPTER TWO LEGISLATIVE BRANCH

**Director:** Judy Askeland

**Staff:** Ric Almer, Robin Anderson, Margot Knoll, Manuel Vasquez, Toni Kuehn.

### SENATE INFORMATION OFFICE

Rm. 231, State Capitol, St. Paul, MN 55155, (651)296-0504 and (651)296-2887;

E-Mail Address: Sen.info.@senate.leg.state.mn.us, Internet access: www.leg.state.mn.us

**Function:** to provide information to the public, senators and staff. Services provided by the staff include the distribution of information produced by the Senate Index Department such as the identification of bills by subject or author, bill status and Senate Journal page numbers for floor actions, as well as Senate Publications materials. All requests for information materials, except video tapes, are handled through the Information Office. Other services include helping members of the public identify their legislators and answering general questions about the legislature. In addition, staff members direct requests for information about other state departments and federal agencies to the appropriate sources.

**Director:** Scott C. Magnuson

**Staff:** Todd Olson, John Trombley, Barb Burleigh, Jerome Murphy.

### SENATE MEDIA SERVICES OFFICE

B-44 State Capitol, St. Paul 55155, (651)296-0264.

**Function:** to inform the public about legislative activities through television, photography and multi-media services. Produces live television coverage of committee hearings and floor sessions. Produces Capitol Report, a weekly public affairs program featuring state lawmakers discussing important legislative issues. Produces education video tapes about the legislative process. Creates senate displays and informational kiosks. Provides still photography services, including documentary and portrait photographs. Produces senate staff directory.

**Media Services Director:** Steve Senyk

**Staff:** Jon Brune, Phil Mednick, David Oakes, Marv Raiola, Jannell Trobec, Laurie Squillace, Stephen Olwell.

### SENATE PUBLICATIONS OFFICE

Room G-95, State Office Building, St. Paul 55155, (651)296-0259.

**Function:** to provide information about the senate to the public and to publish summaries of legislative action, schedules and calendars, a senate newsletter and information brochures. The office also maintains portions of the senate's world wide web site. The office maintains a 24-hour telephone hotline (651)296-8088 with recorded messages about the next day's committee schedule.

**Director:** Karen L. Clark

**Staff:** Ron Hebensperger

### CAPITOL NEWS CORRESPONDENTS

B-28 State Capitol, St. Paul 55155, (651)222-4821.

Name	Service
Ashley Grant	Associated Press
Rochelle Olson	Associated Press
Brian Bokst	Associated Press
Tom Webb	St. Paul Pioneer Press
Patrick Sweeney	St. Paul Pioneer Press
Deb O'Connor	St. Paul Pioneer Press
Lynda McDonnell	St. Paul Pioneer Press
Jim Ragsdale	St. Paul Pioneer Press
Dane Smith	Minneapolis Star Tribune
Robert Whereatt	Minneapolis Star Tribune
Patricia Lopez Baden	Minneapolis Star Tribune
Conrad deFiebre	Minneapolis Star Tribune
Bill McAuliffe	Minneapolis Star Tribune
Jean Dawson	Minnesota Government Report

Don Davis	Rochester Post-Bulletin
John Hoogesteger	St. Cloud Times
Dan Bernard	Duluth News-Tribune
John Sundvor	Fargo, N.D. Forum
Kerri Miller	KARE-TV
Tom Hauser	KSTP-TV
Pat Kessler	WCCO-TV
Mary Lahammer	KTCA-TV
Eric Eskola	WCCO-AM
Martin Kaste	Minnesota Public Radio
Bill Werner	Minnesota News Network

CHAPTER THREE

EXECUTIVE BRANCH  
CONSTITUTIONAL OFFICERS

---

Governor .....	162
Lieutenant Governor .....	165
Secretary of State .....	167
State Auditor .....	170
State Treasurer .....	173
Attorney General .....	175
Executive Agencies .....	178
Executive Officers Since Statehood .....	178
Minnesota Vote for Governor Since 1857 .....	181



Tom Ohmscheid photo

**Pictured from left to right in the first row:** Secretary of State Mary Kiffmeyer, Governor Jesse Ventura, Lieutenant Governor Mae Schunk. **Second row left to right:** State Auditor Judy Dutcher, State Treasurer Carol Johnson. **Not pictured:** Attorney General Michael Hatch.


## OFFICE OF THE GOVERNOR

Jesse Ventura, 130 State Capitol, St. Paul 55155, (651)296-3391, Web site:  
www.mainserver.state.mn.us/governor/ E-Mail: governor@state.mn.us

**Constitution provides:** To qualify as governor a person must be twenty-five years old, resident of the state one year, citizen of the United States, and elected by the people (Article V).

**Term:** Four years.

**Statutory Salary:** \$114,506.



**Jesse Ventura**  
(Reform)

**Biography:** Born July 15, 1951 to Sgt. George Janos, a steamfitter for the city of Minneapolis, and First Lt. Bernice Janos, a nurse anesthetist. He grew up in the south Minneapolis Longfellow neighborhood, attended Cooper Elementary School, and graduated from Roosevelt Senior High School (1969), and attended North Hennepin Community College on the GI bill. Immediately after high school, Ventura joined the Navy and was trained as a SEAL (served for six years, four on active duty, two in reserves and served in Vietnam); honorable discharge from the Navy (1973); enjoyed a successful career as a professional wrestler (eleven years), retired from wrestling and became an actor and starred in several films including *Predator* with Arnold Schwarzenegger; later became a radio talk show host; Mayor of Brooklyn Park (1991-1995); member: Make a Wish of Minnesota Board of Advisors, Screen Actors Guild for eleven years; volunteer football coach at Champlin Park High School for three years, American Federation of Television & Radio Announcers for ten years; married: Terry (23 years), two children: Tyrel and Jade. **Elected:** 1998. **Term expires:** 2003.



**Chief of Staff:** Steven Bosacker

**Biography:** Born in Waseca (1960). Waseca Senior High School (1978); Metropolitan State University (B.A., political science, 1983); University of Massachusetts (M.P.A., 1995); assistant campaign manager for U.S. Representative Timothy J. Penny (May-December 1984 & May-November 1986), legislative/projects assistant for U.S. Representative Timothy J. Penny (January 1985-April 1986), campaign advisor/media liaison for Scottish SDP/Liberal Alliance (Edinburgh, Scotland, March-June 1987), management consultant/professional staff member for Congressional Management Foundation (Washington, D.C., September 1988-January 1990), political director for U.S. Representative Timothy J. Penny (February 1990-April 1992), chief of staff for U.S. Representative Timothy J. Penny (Washington, D.C., May 1992-July 1994), executive director & corporate secretary for University of Minnesota Board of Regents (August 1994-98), transition chief of staff for Governor-elect Jesse Ventura (1998), chief of staff for Governor Jesse Ventura (1999-present).

**Communications:** John Wodele

## THE CHIEF EXECUTIVE IN MINNESOTA

The primary duties of the governor are to oversee all operations of state government and to take the lead in shaping public policy by proposing ideas to the legislature. The operation of



government is carried out through more than 20 major departments whose heads are appointed by the governor. These department heads, along with the lieutenant governor, make up the governor's cabinet. The departments of revenue and finance are the governor's chief advisors on financial matters; the departments of health, human services and corrections advise the governor on various social policies; and the departments of pollution control, natural resources and waste management and others carry out the governor's environmental policies.

The governor appoints people to state boards and commissions, and appoints judges for all court systems when vacancies occur. The governor chairs the state executive council and the legislative advisory commission, both of which deal with extraordinary matters when the legislature is not in session. He also serves on the land exchange board and the state board of investment. As commander in chief of state military forces, the governor can dispatch the national guard for emergency duty.

The governor reviews all bills passed by the legislature and has the power to veto those of which he disapproves. On occasion, the governor may appear before the legislature. Because of the separation of powers required by the Minnesota constitution, a governor may appear in legislative chambers only with the permission of the legislature. Only the governor has the power to call a special session of the legislature.

Jesse Ventura was elected the 38th governor of Minnesota on November 3, 1998. As the only Reform Party candidate to ever win a statewide office, Ventura shocked the political establishment by defeating Attorney General Hubert H. (Skip) Humphrey III and St. Paul Mayor Norm Coleman in an upset victory.

With running-mate Mae Schunk, a teacher of 36 years, the Ventura-Schunk ticket garnered the support of thousands of new voters across the state and sparked a renewed interest in making government work better - all while spending less than \$400,000.

As governor, Ventura will work to keep new voters engaged in the political process by promoting efficient, common sense policies that reduce reliance on government and promote self-sufficiency. As a strong proponent of public education, the Ventura administration will also work to reduce class sizes and improve Minnesota's public schools.

Minnesota's first Reform Party governor entered the state capitol building the day after the election in a unique position: he walked in alone. In a modern era characterized by politicians surrounded by political machinery, Governor-Elect Ventura began building his administration with strong personal beliefs and solid budget principles, but no assumptions or campaign promises he couldn't keep.

The fundamental beliefs were published early in the transition and used extensively in the preparation of Governor Ventura's first biennial budget, the cabinet appointments process, and featured in his first State of the State Address. The Ventura administration was founded upon beliefs that Minnesotans are best served by:

1. An accountable, responsive and limited government;
2. Personal responsibility and opportunities for self-sufficiency; and
3. An active, involved citizenry.

Governor Ventura's commitment to creating a "new day" approach to state government leadership included initial cabinet appointments of prominent Minnesotans from every political background. His charge to them was to create the best executive branch of government that had ever served the citizens of the state. Budget principles were developed that included:

1. Be fiscally conservative and prudent - NEVER forget it's the people's money.
  - Do what's necessary - not what's nice to do.
  - Prevent future costs where possible.
  - Pay close attention to the future costs of policy and budget decisions, and insist that budgets are balanced for four years.
  - Set a responsible budget, live within it, and settle-up any actual surpluses with taxpayers at the end of the biennium.

## CHAPTER THREE CONSTITUTIONAL OFFICERS

2. Do the right things and do them well.
  - Evaluate programs in tangible ways for real, cost effective results.
  - Reform or eliminate programs if they are redundant or aren't producing desired results.
  - Include sunset clauses in all new programs so that they receive proper evaluation.
3. Provide incentives for desirable behavior.
  - Competition works and is even good in government.
  - Match responsibility and accountability at all levels.
  - Put decisions at the appropriate level, closest to the people.
  - Leverage private and non-profit support.
  - Support fees where users have a voice in the rates and the program results.

These early leadership decisions set the stage for the coming four years, and clearly communicated a message to state employees, legislators in the House and the Senate, and all who would seek to work with the new administration: "Bring us your ideas, not your money." As Governor Ventura always said in those early days, "Working real hard, keeping Minnesotans first... We will not fail!"



Governor Ventura spends time with future constituents.

## OFFICE OF THE LIEUTENANT GOVERNOR

Mae A. Schunk, 130 State Capitol, St. Paul 55155, (651)296-3391, E-mail: mae.schunk@state.mn.us

**Constitution provides:** That to qualify as lieutenant governor a person must be twenty-five years old, resident of the state one year, citizen of the United States, and elected by the people jointly with the governor by a single vote applying to both offices (Article V).

**Term:** Four years.

**Statutory Salary:** \$62,980.



**Mae A. Schunk**  
(Reform)

**Biography:** Inver Grove Heights. Born May 21, 1934, Greenwood, WI.; Graduated Greenwood High School, WI (1952), University of Wisconsin-Eau Claire (B.S., elementary education, 1958), University of St. Thomas (M.A., curriculum & instruction with an emphasis on gifted education 1989), certificate in Educational Leadership (1992); Licensed in Minnesota as an elementary teacher and elementary principal, Gifted & Talented Program Specialist, Phalen Lake Elementary School (1996-98), assistant principal, East Consolidated School, St. Paul (1993-96), curriculum specialist, Capitol Hill Elementary School, St. Paul (1988-93), elementary teacher in St. Paul at J.J. Hill Gifted & Talented Magnet, Dayton's Bluff Elementary, Parkway Elementary School (1976-88, 1969-70), elementary teacher in Wisconsin at Greenfield, McFarland, Middleton & Wausau (1958-69), Gifted & Talented Advisory Committee for District of St. Paul Public Schools (1989-98), Curriculum Steering Committee for District of St. Paul Public Schools (1984-89), first place award in Minnesota for National Science Week Project (1986), first place award for "Green Thumb" interdisciplinary unit from Minnesota Council for Economic Education (1984); married: William Schunk, one son.

**Elected:** 1998.

**Term expires:** 2003.

## THE LIEUTENANT GOVERNOR IN MINNESOTA

The lieutenant governor serves as an extension of the governor and assists the governor in carrying out the functions of the executive branch. She represents the governor and is prepared to act in the governor's place in the event of his absence or disability. The governor may delegate to the lieutenant governor any powers, duties, responsibilities or functions as prescribed by law to be performed by the governor by filing a written order with the secretary of state.

Lieutenant Governor Schunk is a key member of governor's cabinet and is involved in major policy and budget decisions. A former public school teacher, she is heavily involved in formulating and promoting the administration education policies. Governor Ventura has named her his "Ambassador to Education." She has pledged to visit every school district in the state during her term. As part of her official duties as lieutenant governor, Schunk serves as a member of the State's Executive Council and chairs the Capitol Area Architectural Planning Board. The lieutenant governor also has chosen to serve as the co-chair of three organizations: the Minnesota Alliance with Youth, the NetDay Minnesota Program, and the Minnesota Office of Citizenship and Volunteer Services.



Lieutenant Governor Schunk with elementary school students who are creating hanging baskets at the University of Minnesota Greenhouse.

## OFFICE OF THE SECRETARY OF STATE

Mary Kiffmeyer, 180 State Office Bldg., St. Paul 55155, (651)296-3266,

Web site: [www.sos.state.mn.us](http://www.sos.state.mn.us)

E-mail: [secretary.state@state.mn.us](mailto:secretary.state@state.mn.us)

**Constitution provides:** That the secretary of state is an officer in the executive department; to qualify as secretary of state a person must be a qualified voter, twenty-one years old, and elected by the people (Article V).

**Term:** Four Years.

**Statutory Salary:** \$66,169.



**Mary Kiffmeyer**  
(Republican)

**Biography:** Big Lake. Born: December, 29, 1946. Raised in Pierz, Minnesota. Pierz High School, St. Gabriel's School of Nursing. Co-owner of R.K. Anesthesia Services, PA. Community Service: Served as Treasurer, Chairwoman of the Finance Committee and Elected Member of the Board of Trustees for Monticello-Big Lake Community Hospital (1994-1998); Chairwoman, Big Lake Community Education Advisory Council, Community Education Teacher, statewide trainer/writer of manuals, owner of Kiffmeyer Political Consulting Business, State Presidential Preference Ballot Coordinator (1994-1996); State Precinct Caucus Coordinator (1998 and 1996); Election Judge; Red Cross Bloodmobile Volunteer; Gideon Auxiliary. Spouse: Ralph. Children: Christina, Patrick, James and John.  
**Elected:** 1998. **Term expires:** 2003.



**Deputy Secretary of State: Eric Lipman**

**Biography:** Lake Elmo. Education: Union College (B.A., 1986), George Washington University (J.D., 1989). Law Clerk to the Honorable Christine Cook Miller, U.S. Court of Federal Claims (1990). Admitted to the practice of law: Connecticut (1989); District of Columbia (1990); Minnesota (1992); Maryland (1995). Member: State Board of Investment Proxy Committee; Lake Elmo Planning Commission. Spouse: Kimberly. Children: Jenna.

**Appointed:** 1999.



**Director of Operations: Sheila Reger**

**Biography:** Burnsville. Education: St. Cloud State University (B.S., communications); director, asst. director, human resources, Minnesota Department of Administration (1991- 1999). Spouse: Timothy. Children: Kelsey, Ryan.

**Appointed:** 1999.

**Administrative Assistant:** Cami Zimmer

## THE SECRETARY OF STATE IN MINNESOTA

The secretary of state serves with the other constitutional officers on special state policy boards: the Executive Council and the State Board of Investment. In order of gubernatorial succession the secretary of state follows the lieutenant governor, president of the senate, and speaker of the house.

## CHAPTER THREE CONSTITUTIONAL OFFICERS

Minnesota law provides that this office maintains many official records of the state, oversees the administration of elections in the state, charters and registers corporations and maintains annual reports for foreign and domestic corporations. The office provides and administers a statewide database for voter registration and administers a statewide database for the filing of liens under the uniform commercial code.

As chair of the state canvassing board, the secretary of state compiles and certifies state election results. The office publishes the election law book, election judge training guides, official election results, *Minnesota Legislative Manual* and *Minnesota Elected Officials* booklet. As keeper of the great seal of the state of Minnesota, the secretary of state certifies the authenticity of official records, documents, proclamations and executive orders of the governor, and acts of the legislature.

## DIVISIONS OF THE OFFICE OF THE SECRETARY OF STATE

**Election Division:** administers the election responsibilities of the secretary of state, provides advice on election procedures and publishes the state voters guide and other election information. The division administers the open appointments process for state boards and agencies, maintains the original copy of state laws and publishes the *Minnesota Legislative Manual*.

**Acting Director:** Jeffrey Sigurdson (651)215-1440

**Business Services Division:** reviews, approves and files articles of incorporation and amendments for all business, non-profit, foreign, professional, cooperative, banking and insurance companies doing business in the state. It records trademarks, assumed business names, limited partnerships, and limited liability companies. The division also holds copies of the original land survey records of the state, is the agent of substituted service of process on corporations and registers international student organizations.

**Director:** Bert Black (651)297-1455

**Uniform Commercial Code & Certification Division:** maintains the financing records filed under the uniform commercial code. These records contain information on collateral that has been pledged to secure loans and on state and federal tax liens.

**Supervisor:** Bonita Harvieux (651)297-9102

**Fiscal Operations Section:** maintains a centralized system for handling all incoming mail, receipting and tracking all incoming revenue, and providing the accounting, financial reporting, purchasing, payroll processing, accounts payable, and general accounting functions for the office.

**Supervisor:** Kathy Hjelm (651)297-3982

**Human Resources Section:** administers the office's personnel and labor relations program including recruitment, selection, classification, and compensation, benefits administration, affirmative action, employee development, and health and safety. The office also assists management and fiscal services in the preparation of the biennial budget and annual spending plans.

**Supervisor:** Heidi Hartwig (651)296-0964

**Information Services Division:** manages the computerized information management needs of the customer base of the Office of the Secretary of State.

**Chief Information Officer:** Bill Batcher (651)215-1458

**Computer Services Section:** provides computer programming support and manages all electronic data storage for information gathered by other divisions and sections of the Office of the Secretary of State.

**Supervisor:** Mary Decklever (651)297-8760

**Records Processing Section:** is responsible for data entry from documents on domestic and foreign corporations, nonprofit corporations, limited partnerships, trademarks, assumed business names, business trusts, reservations of names, state and federal tax liens and the uniform commercial code. The section files annual registrations for domestic business and nonprofit corporations, foreign corporation annual reports and assumed business name renewals, as well as voluntary and involuntary dissolutions. The section also processes voter registration cards for the 87 counties.

**Supervisor:** Ann Datko (651)297-4802

**Public Information Section:** is responsible for information made available to the public through the business information telephone lines and by direct access to the computer system. The section also prepares lists, labels and tapes of database information, provides voter registration materials, and accepts applications for legal newspaper status.

**Supervisor:** Peggy Steineck

(651)297-9100

**Digital Signature Project:** implements Minnesota Statutes, chapter 325K, the Minnesota Electronic Authentication Act. This Act provides a framework for authenticating electronic messages in a way that is legally equivalent to a handwritten signature on a piece of paper.

**Web Page:** provides information on Secretary of State operations and products via the Internet.

Currently providing:

- an address based search program for election district and polling place information;
- information on filing for office and candidate lists;
- vote totals on election night;
- a monthly listing of open appointment vacancies and agency listing;
- information on filing a business and a library of online business services forms;
- information on the U.C.C. process;
- and a new student site, featuring homework help, links to facilitate grassroots activism by young people, advice on getting started in business, and fun information about Minnesota and the Secretary of State.



Tom Olmscheid photo

**Supervisor Staff** (left to right) Front row: Mary Decklever, Ann Datko, Kathy Hjelm. Second row: Phyl Hames, Kurt Schneider, Joseph Mansky. Third row: Bert Black.

**Not pictured:** Bonita Harvieux, and Peggy Steineck.



Susanne Griffine photo

Secretary of State Kiffmeyer sharing the importance of voting with Minneapolis pre-schoolers.

## OFFICE OF THE STATE AUDITOR

Judith H. Dutcher, 525 Park St., #400, St. Paul 55103, (651)296-2551,  
E-mail: [stateauditor@osa.state.mn.us](mailto:stateauditor@osa.state.mn.us)

**Constitution provides:** That the state auditor is an officer in the executive department. To qualify as state auditor a person must be a qualified voter, twenty-one years old, and elected by the people (Article V).

**Term:** Four years.

**Statutory Salary:** \$72,187.



**Judith H. Dutcher**  
(Republican)

**Biography:** Minnetonka. Born November 27, 1962, Michigan. Education: University of Minnesota (B.A., political science and English, 1984); University of Minnesota Law School (J.D., 1987); assistant city attorney, City of Minneapolis (1987-88); Lang, Pauly & Gregerson, Ltd. (1988-94). Husband, Edwin; children, Grant and Ryan.

**Elected:** 1994, 1998.

**Term expires:** 2003.

**Deputy State Auditor, Constitutional Office/Legal Counsel:** Deno Sterzinger Howard

**Biography:** Prior Lake. Born September 25, 1963, Ivanhoe. Education: South Dakota State University (B.S. economics, summa cum laude, 1986); University of Missouri Kansas City (J.D., with distinction, the Order of the Bench & Robe, 1989); law clerk/attorney, Witt & Hicklin (1987-91); attorney, Lang, Pauly & Gregerson, Ltd. (1991-92); general counsel, Minnesota League of Credit Unions (1992-95).

**Deputy State Auditor, Audit Practice:** Greg Hierlinger

**Biography:** Brooklyn Park. Born February 18, 1953, Minneapolis. Education: St. Cloud State University (B.S. accounting, 1975); Chair of Governmental Accounting and Auditing Committee, Minnesota Society of CPA's (1988-89); licensed CPA (MN).

**Deputy State Auditor:** Jennifer L. Mohlenhoff

**Biography:** Arden Hills. Born October 9, 1967, Aberdeen, South Dakota. Education: Augustana College (B.A., government & international affairs, magna cum laude, 1989), University of Minnesota Law School (J.D., cum laude, 1992); judicial clerk to the Honorable Thomas A. Kalitowski, Minnesota Court of Appeals (1992-93), attorney, Meagher & Geer (1993-96).



(left to right) Jennifer Mohlenhoff, Greg Hierlinger, Deno Sterzinger Howard



## THE STATE AUDITOR IN MINNESOTA

The Office of the State Auditor is a constitutional office which serves as a watchdog for Minnesota taxpayers and helps to assure integrity, accountability, and cost-effectiveness in government throughout the state. The state auditor has oversight responsibilities for approximately 4,300 units of local government throughout the state. Through financial and compliance audits, special investigations, and other forms of oversight, the Office assures Minnesotans that their tax dollars are being spent in accordance with Minnesota law. Through its analytical reports, educational initiatives, and research, the Office provides local governments with the necessary information to evaluate the effectiveness and efficiency of the services they deliver.

The state auditor serves on the State Executive Council, State Board of Investment, Land Exchange Board, Public Employees Retirement Association Board, Minnesota Housing Finance Agency Board, Rural Finance Authority Board, and the Board of Government Innovation and Cooperation.

### DIVISIONS OF THE OFFICE OF THE STATE AUDITOR

**Audit Practice:** conducts annual financial and legal compliance audits of all Minnesota counties, the three first class cities, component units affiliated with these counties and cities, and other entities as required by statute. The office performs approximately 260 audits per year. This division establishes uniform reporting standards and provides technical assistance and education to local units of government which strengthens local accounting practices and promotes cost-effectiveness and efficiency in local government.

**Deputy State Auditor for Audit Practice:** Greg Hierlinger (651)296-7003

**Single Audit:** responsible for ensuring that subrecipients of federal funds have audits in accordance with the Federal Single Audit Act. The Office reviews subrecipient annual reports for timeliness and compliance with the federal reporting standards. This division prepares the Statewide Single Audit in a cooperative effort with the Minnesota Department of Finance, the Minnesota Office of the Legislative Auditor and the U.S. Department of Agriculture-Office of the Inspector General.

**Deputy State Auditor for Audit Practice:** Greg Hierlinger (651)296-7003

**Legal Compliance:** reviews each audit report and provides legal compliance comments. This division provides private auditors with the minimum legal requirements of a public audit. The Legal Compliance Division reviews local government expenditures for compliance with Minnesota laws. This division is actively engaged in providing information and training to staff, clients, and private CPAs.

**Deputy State Auditor, Constitutional Office/Legal Counsel:** Deno Sterzinger Howard (651)297-3673

**Special Investigations:** works to ensure integrity and accountability in local governments by investigating allegations of malfeasance, misfeasance or nonfeasance on behalf of taxpayers in the State of Minnesota. This division supports field staff auditors when evidence of suspected wrongdoing is discovered during financial and compliance audits of local government. Public employees and elected officials are required by law to report evidence of theft, embezzlement, and unlawful use of public funds or property to the Office of the State Auditor. The division evaluates allegations brought to its attention and, when appropriate, provides specialized auditing services, initiates independent investigations, or refers the matter to the appropriate oversight authority.

**Director of Special Investigations:** Lea DeSouza Speeter (651)297-7107

**Government Information Division:** collects, examines, and disseminates information on the financial condition of local governments and the financial trends affecting government at the state and local levels. This division issues research reports containing information on local government expenditures. Reports produced by the Government Information Division are available on the Office of the State Auditor's web site at [www.osa.state.mn.us](http://www.osa.state.mn.us)

**Director of Government Information and Technology Division:** Matt Lindemann (651) 297-7110

## CHAPTER THREE CONSTITUTIONAL OFFICERS

**Pension Oversight Division:** responsible for monitoring investment, financial, and actuarial reporting for over 720 public pension funds in Minnesota. This division tracks local tax dollars that are contributed to these funds and promotes fiscally sound management and compliance with state law.

**Director of Pension Oversight Division:** Phil Kapler (651)296-5985

**Tax Increment Financing Division:** promotes legal compliance and accountability through examination and audit of political subdivisions' use of tax increment financing (TIF). To achieve this end, the division reviews annual reports containing financial information from over 1,900 TIF districts and performs legal compliance audits on TIF districts throughout the state. In addition, this division answers citizens' and government officials' questions regarding tax increment financing.

**Director of Tax Increment Financing:** William E. Connors (651)642-0837

Carol C. Johnson, 303 State Administration Bldg., St. Paul 55155, (651)282-5032,  
E-mail: state.treasurer@state.mn.us

**Constitution provides:** The state treasurer is an officer in the executive department; to qualify as state treasurer a person must be a qualified voter, twenty-one years old, and elected by the people (Article V).

**Term:** Four years.

**Statutory Salary:** \$66,169.

**Carol C. Johnson**  
(Democratic-Farmer-Labor)



**Biography:** Born January 28, 1941, Jackson County, MN; education: Lutheran Bible Institute, Professional Business Institute; previous employment: dental assistant, licensed insurance agent, Chief Aide to State Treasurer; civic activities: first woman to serve on Bloomington City Council, Bloomington Planning Commission (vice-chair); Metropolitan Council Transportation Advisory Board, Metropolitan Airport Sound Abatement Council, National Organization to Ensure a Sound-controlled Environment, Bloomington Port Authority, Convention Center Facilities Commission, Northeast Bloomington Study Task Force (chair), Bloomington Crime Prevention Association (president); Bloomington Human Rights Commission (president), League of Minnesota Human Rights Commissions (president), Minnesota Council of Camp Fire, Bloomington Athletic Association, Normandale Community College Foundation Board, Bloomington Coalition Against Violence, Parents in Community Action, Leadership Bloomington; recipient: Luther Gulick Award, Minnesota Council of Camp Fire (1983); Distinguished Leadership Award, National Association of Community Leadership (1988); children, Lisa and Scott; grandchildren, Taylor and Evan.  
**Elected:** 1998. **Term expires:** 2003.

**Deputy State Treasurer:** John M. Manahan



**Biography:** Born January 17, 1943, Rochester, Minnesota; education: St. Mary's College (B.A.), University of Minnesota (J.D.); self-employed as an attorney and businessman; chair, Information Policy Council; chair, Midwest Alliance of States for EBT; member, EBT Council of NACHA.

**Appointed:** 1987, reappointed 1999.

**Staff of the Office of the State Treasurer:**

**Director, Treasury Operations:** Jerry Engebretson

**Supervisor Investments and Safekeeping:** Shirley Tigges

**Supervisor Data Processing and Cash Management:** Mike Hager

**Chief Aide:** Richard Pietz

## THE STATE TREASURER IN MINNESOTA

The state treasurer receives and issues receipts for all monies paid into the state treasury. The treasurer also transfers funds to pay warrants presented by banks. The treasurer transacts about \$220 billion in receipts and disbursements annually. The treasurer's office controls funds held in state bank accounts so that the maximum daily amount can be invested by the State Board of Investment. Collateral accounts are monitored to assure the safety of state funds held by others.

## OFFICE OF THE ATTORNEY GENERAL

## CHAPTER THREE CONSTITUTIONAL OFFICERS

The treasurer's office maintains records, provides accounting services, and directs principal and interest payments on 150 separate bond accounts (authorizations and issues), and certificates of indebtedness. The state's vault is in the treasurer's office for safekeeping of assets.

The treasurer is a member of the Executive Council and the State Board of Investment.



**1999 State Treasurer's Staff:** (left to right) Front row: Walter Bergfeldt, Cynthia Westphall, State Treasurer Carol Johnson, Jerry Engebretson, Patrecia Fleming; second row: Rodney Johnson, Susann Malmstedt, Deputy State Treasurer John M. Manahan, Shirley Tigges, Richard Pietz, Mike Hager.

**Not pictured:** Kent Lorentzen and Marsha Thaldorf



State Treasurer Carol Johnson speaking at a Save for America assembly at Glenville-Emmons Elementary Schools in Freeborn County. Save for America is a national school-based savings program sponsored by a bank, but run by adult volunteers. Its purpose is to reestablish the savings habit in America's youth.

Mike Hatch, 102 State Capitol, St. Paul 55155, (651) 296-6196, E-mail: attorney.general@state.mn.us

**Constitution provides:** That the attorney general is an officer in the executive department; to qualify as attorney general, a person must be a qualified voter; twenty-one years old, and elected by the people (Articles V, VII).

**Term:** Four years.

**Statutory Salary:** \$93,000.

**Mike Hatch**  
(Democratic-Farmer-Labor)



**Biography:** Born November 12, 1948. Education: Duluth East High School; University of Minnesota, Duluth (B.A., 1970); University of Minnesota (J.D., 1973); attorney, private practice, Minneapolis (1973-1980); chairman, Minnesota Democratic-Farmer-Labor party (1980-83); Minnesota Commissioner of Securities and Real Estate (1983); Minnesota Commissioner of Commerce (1983-90); private practice (1990-98); member: National Association of Attorneys General, Minnesota Bar Association, Minnesota Trial Lawyers Association. Wife: Patricia; children: Katharine, Elizabeth and Ann.  
**Elected:** 1998. **Term expires:** 2003.

**Chief Deputy Attorney General for Administration and Solicitor General:** Alan Gilbert



**Biography:** Education: University of Minnesota (B.A.); William Mitchell College of Law (J.D., *cum laude*.) Past Experience: Minnesota Supreme Court Law Clerk to Justice George M. Scott; Office of the Minnesota Attorney General: Assistant Minnesota Attorney General, Commerce Division, Manager, Commerce and Gambling Division, Manager, Minnesota Solicitor General; Adjunct Professor, William Mitchell College of Law; Steering Committee, State Accounts Receivable and Re-Engineering Project; Minnesota Advisory Council on Gambling; Harvard Medical School Think Tank on Youth Gambling Issues. Chief Deputy for Administration, Office of the Attorney General (1999-present.)

As Solicitor General, Mr. Gilbert oversees state civil litigation. As Chief Deputy, Mr. Gilbert is responsible for the management of the office. Mr. Gilbert serves as primary liaison to Governor Ventura and his office.

**Chief Deputy Attorney General for Public Policy and Criminal Justice:** John M. Stanoch



**Biography:** Education: University of Wisconsin-Madison (B.A.); William Mitchell College of Law (J.D.). Past Experience: Hennepin County District Court Judge; Assistant Chief Judge, Hennepin County District Court; Presiding Judge, Hennepin County Juvenile Court; President, Minnesota District Judges Association; Member, Minnesota Conference of Chief Judges; Minnesota Conference of Chief Judges, Committee on the Treatment of Litigants and Pro Se Litigation; Member, Minnesota Judiciary Inter-Court Committee; Member, Minnesota State Bar Association (MSBA) Board of Governors; Co-Chair, MSBA Public Law Section; Member, Minneapolis Youth Coordinating Board and Executive Committee. Chief Deputy for Public Policy and Criminal Justice, Office of the Attorney General (1999-present.) Judge Stanoch is responsible for administration of the criminal justice attorneys. As Chief Deputy, Judge Stanoch represents the office on all legislative matters, intergovernmental relations and public policy.

## CHAPTER THREE CONSTITUTIONAL OFFICERS

### Deputy Attorney General for Government Regulation: Kristine Eiden

**Biography:** Education: St. Cloud State University (B.A., *magna cum laude*); William Mitchell College of Law (J.D., *magna cum laude*.) Past Experience: legislative assistant, Minnesota State Senate; funding programs coordinator/finance director, Minnesota Democratic-Farmer-Labor Party; assistant to the commissioner, Minnesota Department of Commerce; deputy commissioner, Minnesota Department of Commerce; attorney in private practice. Deputy for government regulation, Office of the Attorney General (1999 to present.)



Ms. Eiden is responsible for all attorneys representing regulatory agencies, which include the Pollution Control Agency, the Department of Natural Resources, Department of Agriculture, the Public Utilities Commission, and the Department of Human Services. The attorneys who represent health-related occupational boards also report to her. The boards include Board of Medical Practice, Board of Dentistry, Board of Psychology, Board of Nursing, Board of Chiropractic, Board of Pharmacy, Board of Podiatry, Board of Social Work, Board of Emergency Responders, and Board of Veterinarians.

### Deputy Attorney General for Government Services: Ken Peterson

**Biography:** Education: Hamline University (B.A.); George Washington University (J.D.); Harvard University (M.P.A.) Past Experience: attorney, Leech Lake Legal Services, Cass Lake and Minnesota Public Interest Research Group; deputy commissioner, Minnesota Departments of Public Safety and Labor and Industry; commissioner of Labor and Industry; mayor's chief of staff and director of planning and economic development, City of St. Paul; associate professor, Metropolitan State University and attorney in private practice. Deputy for Government Services, Office of the Attorney General (1999 to present.)



Mr. Peterson is responsible for attorneys representing the Department of Administration, Department of Finance, Housing Finance Agency, Department of Public Safety, Department of Labor and Industry, Department of Transportation, Department of Revenue, as well as the nonhealth-related boards.

### Deputy Attorney General for Civil Enforcement: Lori Swanson

**Biography:** Education: University of Wisconsin-Madison (B.A., political science and journalism, *graduated with distinction*); William Mitchell College of Law (J.D., *magna cum laude*). Past Experience: research analyst, Minnesota Department of Commerce; attorney in private practice. Member, Minnesota Bar Association, U.S. District Court, District of Minnesota and Eastern District of Wisconsin. Deputy for Civil Enforcement, Office of the Attorney General (1999 to present.)



Ms. Swanson is responsible for attorneys representing the Departments of Health and Department of Commerce. She is also responsible for the administration of the attorneys who enforce the consumer laws, antitrust laws and charities laws.

## THE ATTORNEY GENERAL IN MINNESOTA

The attorney general is the chief legal officer for the state and is the legal advisor to the governor and all of the constitutional officers. His duties arise from the Constitution, state statutes and common law. Every board, commission and agency of the state receives its legal counsel and representation from the attorney general. The attorney general is also permitted to act in a *parens patriae* capacity to act on behalf of the people.

The attorney general has authority to initiate legal actions for the enforcement of the civil

laws of the state, the preservation of order and the protection of public rights. He regularly provides legal assistance to local officials, such as county attorneys, city attorneys and sheriffs, in their efforts to enforce laws. The attorney general has a criminal division which may prosecute criminal cases at the request of local prosecutors. The attorney general also has a criminal appeals division which represents county attorneys with regard to criminal appeals. He also serves as the state's principal consumer advocate through specialized divisions focused on consumer protection, health care, charities oversight, antitrust enforcement and utilities regulation.

As a statewide elected official, the attorney general also serves as the people's attorney, advocating a wide range of policy initiatives and legal reforms to protect Minnesotans and enhance their quality of life. The office has approximately 20 divisions which specialize in fields such as criminal, health, finance, labor, transportation, commerce, antitrust, consumer, human services, agriculture, environment, utilities, public safety and occupational licensing.

The attorney general generally proposes a legislative agenda each session, which usually is focused on consumer matters and criminal justice policy.

The attorney is also a member of the State Executive Council, the State Board of Investment, and the Land Exchange Board.

## EXECUTIVE COUNCIL

2nd Floor, Administration Bldg., St. Paul 55155, (651)296-1424.

**Law provides:** that the council consists of the governor, lieutenant governor, secretary of state, state auditor, state treasurer, and attorney general. The council designates state depositories; approves mineral leases, extensions of timber permits, and sale and disposal of certain state lands; acts as a calamity board and may grant emergency relief (*Minnesota Statutes, Chapter 9*).  
**Executive Secretary:** Scott R. Simmons, Deputy Commissioner of Administration.

## LAND EXCHANGE BOARD

## CHAPTER THREE CONSTITUTIONAL OFFICERS

DNR, 500 Lafayette Rd., St. Paul 55155, (651)296-0237.

**Law provides:** for the governor, attorney general, and state auditor to approve unanimously the exchange of state public lands for publicly or privately owned lands (*Minnesota Constitution, Article XI section 10; Minnesota Statutes, Section 94.341*).

**Land Exchange Contact:** Michael Miller.

### STATE BOARD OF INVESTMENT

105 MEA Bldg., 55 Sherburne Ave., St. Paul 55155, (651)296-3328.

**Law provides:** for a board comprised of the governor, state auditor, state treasurer, secretary of state, and the attorney general to administer and direct the investment of all state funds. The board is responsible for the investment, purchase and sale of securities for statewide pension funds, trust funds, and cash accounts. An advisory council advises the board and the executive director on general policy and investment management. Minnesota Statutes prescribe the types of securities in which funds may be invested by the board and include provisions to insure the quality of investments (*Minnesota Constitution, Article XI; Minnesota Statutes, Chapter 11A*).

**Executive Director:** Howard J. Bicker.

## EXECUTIVE OFFICERS SINCE STATEHOOD

### GOVERNORS

Name	P.O. address	Assumed office
Henry H. Sibley	St. Paul	May 24, 1858
Alexander Ramsey	St. Paul	January 2, 1860
Henry A. Swift	St. Peter	July 10, 1863
Stephen Miller	Worthington	January 11, 1864
William R. Marshall	St. Anthony	January 8, 1866
Horace Austin	St. Peter	January 9, 1870
Cushman K. Davis	St. Paul	January 7, 1874
John S. Pillsbury	Minneapolis	January 7, 1876
Lucius F. Hubbard	Red Wing	January 10, 1882
A. R. McGill	St. Peter	January 5, 1887
William R. Merriam	St. Paul	January 9, 1889
Knute Nelson	Alexandria	January 4, 1893
David M. Clough	Minneapolis	January 31, 1895
John Lind	New Ulm	January 2, 1899
Samuel R. VanSant	Winona	January 7, 1901
John A. Johnson	St. Peter	January 4, 1905
Adolph O. Eberhart	Mankato	September 21, 1909
Winfield S. Hammond	St. James	January 5, 1915
J. A. A. Burnquist	St. Paul	December 30, 1915
J. A. O. Preus	Minneapolis	January 5, 1921
Theodore Christianson	Dawson	January 6, 1925
Floyd B. Olson	Minneapolis	January 6, 1931
Hjalmar Petersen	Askov	August 24, 1936
Elmer A. Benson	Appleton	January 4, 1937
Harold E. Stassen	South St. Paul	January 2, 1939
Edward J. Thye	Northfield	April 27, 1943
Luther W. Youngdahl	Minneapolis	January 8, 1947
C. Elmer Anderson	Brainerd	September 27, 1951
Orville L. Freeman	Minneapolis	January 5, 1955
Elmer L. Andersen	St. Paul	January 2, 1961
Karl F. Rolvaag	St. Paul	March 25, 1963
Harold LeVander	South St. Paul	January 2, 1967
Wendell R. Anderson	St. Paul	January 4, 1971
Rudy Perpich	Hibbing	December 29, 1976
Al Quie	Dennison	January 4, 1979
Rudy Perpich	Hibbing	January 3, 1983
Arne Carlson	Shoreview	January 7, 1991
*Jesse Ventura	Maple Grove	January 4, 1999

### LIEUTENANT GOVERNORS



<b>Name</b>	<b>P.O. address</b>	<b>Assumed office</b>
William Holcombe	Stillwater	May 24, 1858
Ignatius Donnelly	Nininger	January 2, 1860
Henry A. Swift	St. Peter	March 3, 1863
Charles D. Sherwood	Prescott	January 11, 1864
Thomas H. Armstrong	High Forest	January 8, 1866
William H. Yale	Winona	January 7, 1870
Alphonso Barto	Sauk Centre	January 9, 1874
James B. Wakefield	Blue Earth	January 7, 1876
C. A. Gilman	St. Cloud	January 10, 1880
A. E. Rice	Willmar	January 4, 1887
G. S. Ives	St. Peter	January 5, 1891
D. M. Clough	Minneapolis	January 3, 1893
Frank A. Day	Fairmont	January 31, 1895
John L. Gibbs	Geneva	January 5, 1897
Lyndon A. Smith	Montevideo	January 3, 1899
Ray W. Jones	Minneapolis	January 5, 1903
Adolph O. Eberhart	Mankato	January 5, 1907
E. E. Smith	Minneapolis	June 25, 1910
S. Y. Gordon	Browns Valley	January 3, 1911
J. A. A. Burnquist	St. Paul	January 7, 1913
Geo. H. Sullivan	Stillwater	October 28, 1916
Thos. Frankson	St. Paul	January 2, 1917
Louis L. Collins	Minneapolis	January 4, 1921
W. I. Nolan	Minneapolis	January 6, 1925
Chas. E. Adams	Duluth	June 25, 1929
Henry Arens	Jordan	January 6, 1931
K. K. Solberg	Clarkfield	January 3, 1933
Hjalmar Petersen	Askov	January 8, 1935
Gottfrid Lindsten	Minneapolis	January 5, 1937
C. Elmer Anderson	Brainerd	January 2, 1939
Edward J. Thye	Northfield	January 4, 1943
Archie H. Miller	Hopkins	April 27, 1943
C. Elmer Anderson	Brainerd	January 2, 1945
Ancher Nelsen	Hutchinson	January 5, 1953
Donald O. Wright	Minneapolis	September 3, 1954
Karl F. Rolvaag	Rochester	January 3, 1955
A. M. Keith	Rochester	January 8, 1963
James B. Goetz	Winona	January 2, 1967
Rudy Perpich	Hibbing	January 4, 1971
Alec G. Olson	Spicer	December 29, 1976
Lou Wangberg	Bemidji	January 4, 1979
Marlene Johnson	St. Paul	January 3, 1983
Joanell Dyrstad	Red Wing	January 7, 1991
Joanne E. Benson	St. Cloud	January 3, 1995
*Mae Schunk	Inver Grove Heights	January 4, 1999

## SECRETARIES OF STATE

<b>Name</b>	<b>P.O. address</b>	<b>Assumed office</b>
Francis Baasen	New Ulm	May 24, 1858
James H. Baker	Mankato	January 2, 1860
David Blakeley	St. Paul	November 17, 1862
Henry C. Rogers	St. Paul	January 8, 1868
Hans Mattson	Minneapolis	January 7, 1870
S. P. Jennison	Red Wing	January 5, 1872
John S. Irgens	Austin	January 7, 1876
Fred VonBaumbach	Alexandria	January 10, 1880
Hans Mattson	Minneapolis	January 4, 1887
Frederick P. Brown	Blue Earth	January 5, 1891
Albert Berg	Center City	January 7, 1895
Peter E. Hanson	Litchfield	January 7, 1901
Julius A. Schmahl	Redwood Falls	January 7, 1907
Mike Holm	Roseau	January 4, 1921
H. H. Chesterman	St. Paul	July 7, 1952

## CHAPTER THREE CONSTITUTIONAL OFFICERS

Mrs. Mike Holm	St. Paul	September 16, 1952
Joseph L. Donovan	Duluth	January 3, 1955
Arlen I. Erdahl	Blue Earth	January 4, 1971
Joan Anderson Growe	Minneapolis	January 6, 1975
*Mary Kiffmeyer	Big Lake	January 4, 1999

### AUDITORS

Name	P.O. address	Assumed office
W. F. Dunbar	Caledonia	May 24, 1858
Charles McIlrath	St. Paul	January 1, 1861
O. P. Whitcomb	Rochester	January 13, 1873
W. W. Braden	Preston	January 10, 1882
Adolph Biermann	Rochester	January 5, 1891
Robert C. Dunn	Princeton	January 7, 1895
Samuel G. Iverson	Rushford	January 5, 1903
J. A. O. Preus	Minneapolis	January 5, 1915
Ray P. Chase	Anoka	January 5, 1921
Stafford King	St. Paul	January 6, 1931
William J. O'Brien	Mendota Heights	March 7, 1969
Rolland F. Hatfield	St. Paul	January 4, 1971
Robert W. Mattson	St. Paul	January 6, 1975
Arne H. Carlson	Roseville	January 4, 1979
Mark Dayton	Minneapolis	January 7, 1991
*Judith H. Dutcher	Minnetonka	January 3, 1995

### TREASURERS

Name	P.O. address	Assumed office
George W. Armstrong	St. Paul	May 24, 1858
Charles Scheffer	St. Paul	January 1, 1860
Emil Munch	Pine City	January 10, 1868
William Seeger	St. Peter	January 5, 1872
Edwin W. Dyke	Faribault	February 7, 1873
William Pfaender	New Ulm	January 7, 1876
Charles Kittelson	St. Paul	January 10, 1880
Joseph Bobleter	New Ulm	January 5, 1887
August T. Koerner	Litchfield	January 7, 1895
Julius H. Block	St. Peter	January 7, 1901
Clarence C. Dinehart	Slayton	January 7, 1907
E. S. Pettijohn	St. Peter	June 8, 1910
Walter J. Smith	Eveleth	January 3, 1911
A. C. Gooding	Rochester	February 14, 1916
Henry Rines	Mora	January 2, 1917
Edward W. Stark	Center City	July 1, 1925
Julius A. Schmahl	St. Paul	January 4, 1927
C. A. Halverson	Revere	January 5, 1937
Julius A. Schmahl	Redwood Falls	January 2, 1939
Val Bjornson	Minneapolis	January 2, 1951
Arthur Hansen	Ulen	January 3, 1955
Val Bjornson	Minneapolis	January 7, 1957
Jim Lord	Chanhassen	January 6, 1975
Robert W. Mattson	Britt	January 3, 1983
Michael A. McGrath	Bloomington	January 7, 1987
*Carol Johnson	Inver Grove Heights	January 4, 1999

### ATTORNEYS GENERAL

Name	P.O. address	Assumed office
Charles H. Berry	Mankato	May 24, 1858
Gordon E. Cole	Faribault	January 4, 1860
William Colville	Lake City	January 8, 1866
F. R. E. Cornell	Minneapolis	January 10, 1868
George P. Wilson	Winona	January 9, 1874
Charles M. Start	Rochester	January 10, 1880
W. J. Hahn	Minneapolis	March 11, 1881
Moses E. Clapp	Fergus Falls	January 5, 1887
H. W. Childs	Wadena	January 2, 1893

W. B. Douglas	Moorhead	January 2, 1899
W. J. Donahower	St. Paul	April 1, 1904
Edward T. Young	Appleton	January 2, 1905
George T. Simpson	Winona	January 4, 1909
Lyndon A. Smith	Montevideo	January 1, 1912
Clifford L. Hilton	Fergus Falls	March 9, 1918
Albert F. Pratt	Anoka	December 21, 1927
G. A. Youngquist	Crookston	February 2, 1928
Henry N. Benson	St. Peter	November 20, 1929
Harry H. Peterson	St. Paul	January 3, 1933
William S. Ervin	Minneapolis	December 15, 1936
J. A. A. Burnquist	Minneapolis	January 2, 1939
Miles Lord	Minneapolis	January 3, 1955
Walter F. Mondale	Minneapolis	May 4, 1960
Robert W. Mattson	Minneapolis	December 30, 1964
Douglas M. Head	Minneapolis	January 2, 1967
Warren Spannaus	Minneapolis	January 4, 1971
Hubert H. Humphrey III	New Hope	January 3, 1983
*Mike Hatch	Burnsville	January 4, 1999

\* Incumbent

## MINNESOTA VOTE FOR GOVERNOR SINCE 1857

<b>A:</b> Alliance	<b>L:</b> Libertarian
<b>AM:</b> American Party of Minnesota	<b>LIB:</b> Libertarian
<b>Am:</b> American	<b>M-Pop:</b> Midroad-Populist
<b>C:</b> Communist	<b>N:</b> National
<b>D:</b> Democratic	<b>NRA:</b> Nutritional Rights Alliance
<b>DFL:</b> Democratic-Farmer-Labor	<b>Peo:</b> People's
<b>D-Peo:</b> Democratic People's	<b>PO:</b> Public Ownership
<b>ER:</b> EarthRIGHT	<b>Pro:</b> Prohibition
<b>FL:</b> Farmer-Labor	<b>Prog:</b> Progressive
<b>G:</b> Greenback	<b>R:</b> Republican
<b>GPM:</b> Green Party Minnesota	<b>RP:</b> Reform Party
<b>GRP:</b> Grassroots	<b>S:</b> Socialist
<b>HG:</b> Honest Government 87	<b>SA:</b> Savings Account
<b>I:</b> Independent	<b>SD:</b> Socialist Democrat
<b>In:</b> Industrial	<b>SIn:</b> Socialist Industrial
<b>InG:</b> Industrial Government	<b>SL:</b> Socialist Labor
<b>InGSL:</b> Industrial Government (Socialist Labor)	<b>SW:</b> Socialist Workers
<b>InL:</b> Industrial Labor	<b>SWP:</b> Socialist Workers Party
<b>IProg:</b> Independent Progressive	<b>TPC:</b> The People's Champion
<b>IR:</b> Independent-Republican	<b>WC:</b> Workers Communist

### 1857

Henry H. Sibley (D) .....	17,790
Alexander Ramsey (R) .....	<u>17,550</u>
	<b>35,340</b>

### 1859

Alexander Ramsey (R) .....	21,335
George L. Becker (D) .....	<u>17,582</u>
	<b>38,917</b>

### 1861

# CHAPTER THREE CONSTITUTIONAL OFFICERS

Alexander Ramsey (R) .....	16,274
E. O. Hamblin (D) .....	<u>10,448</u>
	<b>26,722</b>

## 1863

Stephen Miller (R) .....	19,628
Henry T. Welles (D) .....	<u>12,739</u>
	<b>32,367</b>

## 1865

William R. Marshall (R) .....	17,318
Henry M. Rice (D) .....	<u>13,842</u>
	<b>31,160</b>

## 1867

William R. Marshall (R) .....	34,874
Charles E. Flandrau (D) .....	<u>29,502</u>
	<b>64,376</b>

## 1869

Horace Austin (R) .....	27,348
George L. Otis (D) .....	25,401
Daniel Cobb (Pro) .....	<u>1,764</u>
	<b>54,513</b>

## 1871

Horace Austin (R) .....	46,950
Winthrop Young (D) .....	30,376
Samuel Mayall (Pro) .....	<u>846</u>
	<b>78,172</b>

## 1873

Cushman K. Davis (R) .....	40,741
Ara Barton (D) .....	35,245
Samuel Mayall (Pro) .....	<u>1,036</u>
	<b>77,022</b>

## 1875

John S. Pillsbury (R) .....	47,073
D. L. Buell (D) .....	35,275
R. F. Humiston (Pro) .....	<u>1,589</u>
	<b>83,937</b>

## 1877

John S. Pillsbury (R) .....	57,071
William L. Banning (D) .....	39,147
William Meigher (G) .....	2,396
Austin Willey (Pro) .....	<u>1,421</u>
	<b>100,035</b>

## 1879

John S. Pillsbury (R) .....	57,524
Edmund Rice (D) .....	41,524
W. W. Satterlee (Pro) .....	2,868
William Meigher (G) .....	<u>4,264</u>
	<b>106,180</b>

## 1881

Lucius F. Hubbard (R) .....	65,025
Richard W. Johnson (D) .....	37,168
C. H. Roberts (G) .....	2,676

Isaac C. Searns (Pro) .....	708
	<b>105,577</b>

## 1883

Lucius F. Hubbard (R) .....	72,462
Adolph Biermann (D) .....	58,251
Charles E. Holt (Pro) .....	<u>4,924</u>
	<b>135,637</b>

## 1886

Andrew R. McGill (R) .....	107,064
Albert Ames (D) .....	104,464
James E. Childs (Pro) .....	<u>9,030</u>
	<b>220,558</b>

## 1888

William R. Merriam (R) .....	134,355
Eugene M. Wilson (D) .....	110,251
Hugh Harrison (Pro) .....	<u>17,026</u>
	<b>261,632</b>

## 1890

William R. Merriam (R) .....	88,111
Thomas Wilson (D) .....	85,844
Sidney M. Owen (A) .....	58,513
James P. Pinkham (Pro) .....	<u>8,424</u>
	<b>240,892</b>

## 1892

Knute Nelson (R) .....	109,220
Daniel W. Lawler (D) .....	94,600
Ignatius Donnelly (Peo) .....	39,862
William J. Dean (Pro) .....	<u>12,239</u>
	<b>255,921</b>

## 1894

Knute Nelson (R) .....	147,943
George L. Becker (D) .....	53,584
Sidney M. Owen (Peo) .....	87,890
Hans S. Hilleboe (Pro) .....	<u>6,832</u>
	<b>296,249</b>

## 1896

David M. Clough (R) .....	165,806
John Lind (D-Peo) .....	162,254
William J. Dean (Pro) .....	5,154
A. A. Ames (I) .....	2,890
W. B. Hammond (S) .....	<u>1,125</u>
	<b>337,229</b>

## 1898

William H. Eustis (R) .....	111,796
John Lind (D-Peo) .....	131,980
George W. Higgins (Pro) .....	5,299
William B. Hammond (SL) .....	1,685
Lionel C. Long (M-Pop) .....	<u>1,802</u>
	<b>252,562</b>

## 1900

Samuel R. VanSant (R) .....	152,905
John Lind (D-Peo) .....	150,651

Bernt B. Haugan (Pro) .....	5,430
Sylvester M. Fairchild (M-Pop) .....	763
Thomas H. Lucas (SD) .....	3,546
Edward Kriz (SL) .....	<u>886</u>
	<b>314,181</b>

#### 1902

Samuel R. VanSant (R) .....	155,849
Leonard A. Rosing (D) .....	99,362
Thomas J. Meighen (Peo) .....	4,821
Charles Scanlon (Pro) .....	5,765
Jay E. Nash (S) .....	2,521
Thomas VanLear (SL) .....	<u>2,570</u>
	<b>270,888</b>

#### 1904

Robert C. Dunn (R) .....	140,130
John A. Johnson (D) .....	147,992
Charles W. Dorsett (Pro) .....	7,577
Jay E. Nash (PO) .....	5,810
A. W. M. Anderson (SL) .....	<u>2,293</u>
	<b>303,802</b>

#### 1906

A. L. Cole (R) .....	96,162
John A. Johnson (D) .....	168,480
Charles W. Dorsett (Pro) .....	7,223
O. E. Loftus (PO) .....	<u>4,646</u>
	<b>276,511</b>

#### 1908

Jacob F. Jacobson (R) .....	147,997
John A. Johnson (D) .....	175,136
George D. Haggard (Pro) .....	7,024
Beecher Moore (PO) .....	6,516
William W. Allen (I) .....	<u>593</u>
	<b>337,266</b>

#### 1910

Adolph O. Eberhart (R) .....	164,185
James Gray (D) .....	103,779
J. F. Heiberg (Pro) .....	8,959
George E. Barrett (PO) .....	11,173
C. W. Brandborg (SL) .....	<u>6,510</u>
	<b>294,606</b>

#### 1912

Adolph O. Eberhart (R) .....	129,688
Peter M. Ringdahl (D) .....	99,659
David Morgan (PO) .....	25,769
Engebret E. Lobeck (Pro) .....	29,876
Paul V. Collins (Prog) .....	<u>33,455</u>
	<b>318,447</b>

#### 1914

William E. Lee (R) .....	143,730
Winfield S. Hammond (D) .....	156,304
Thomas J. Lewis (S) .....	17,225
Willis G. Calderwood (Pro) .....	18,582
Hugh T. Halbert (Prog) .....	3,553
Herbert Johnson (InL) .....	<u>3,861</u>
	<b>343,255</b>

#### 1916

J. A. A. Burnquist (R) .....	245,841
------------------------------	---------

Thomas P. Dwyer (D) .....	93,112
J. O. Bentall (S) .....	26,306
Thomas J. Anderson (Pro) .....	19,884
John P. Johnson (InL) .....	<u>5,476</u>
	<b>390,619</b>

#### 1918

J. A. A. Burnquist (R) .....	166,515
Fred E. Wheaton (D) .....	76,793
L. P. Berot (S) .....	7,794
Olaf O. Stageberg (N) .....	6,648
David H. Evans (FL) .....	<u>111,948</u>
	<b>369,698</b>

#### 1920

Jacob A. O. Preus (R) .....	415,805
Henrik Shipstead (I) .....	281,402
L. C. Hodgson (D) .....	81,293
Peter J. Sampson (S) .....	<u>5,124</u>
	<b>783,624</b>

#### 1922

Jacob A. O. Preus (R) .....	309,756
Magnus Johnson (FL) .....	295,479
Edward Indrehus (D) .....	<u>79,903</u>
	<b>685,138</b>

#### 1924

Theodore Christianson (R) .....	406,692
Floyd B. Olson (FL) .....	366,029
Carlos Avery (D) .....	49,353
Oscar Anderson (Sln) .....	3,876
Michael Ferch (Pro) .....	<u>9,052</u>
	<b>835,002</b>

#### 1926

Theodore Christianson (R) .....	395,779
Magnus Johnson (FL) .....	266,845
Alfred Jaques (D) .....	<u>38,008</u>
	<b>700,632</b>

#### 1928

Theodore Christianson (R) .....	549,857
Ernest Lundeen (FL) .....	227,193
Andrew Nelson (D) .....	213,734
Harris A. Brandborg (In) .....	3,279
J. O. Bentall (WC) .....	<u>5,760</u>
	<b>999,823</b>

#### 1930

Raymond P. Chase (R) .....	289,528
Floyd B. Olson (FL) .....	473,154
Edward Indrehus (D) .....	29,109
Karl Reeve (C) .....	<u>5,594</u>
	<b>797,385</b>

#### 1932

Earle Brown (R) .....	334,081
Floyd B. Olson (FL) .....	522,438
John E. Regan (D) .....	169,859

## CHAPTER THREE CONSTITUTIONAL OFFICERS

William Schneiderman (C) .....	4,807	
John P. Johnson (In) .....	<u>1,824</u>	
	<b>1,033,009</b>	

### 1934

Floyd B. Olson (FL) .....	468,812	
Martin A. Nelson (R) .....	396,359	
John E. Regan (D) .....	176,928	
Samuel K. Davis (C) .....	4,334	
Arthur C. Townley (I) .....	<u>4,454</u>	
	<b>1,050,887</b>	

### 1936

Elmer A. Benson (FL) .....	680,342	
Martin A. Nelson (R) .....	431,841	
Earl Stewart (In) .....	<u>7,996</u>	
	<b>1,120,179</b>	

### 1938

Elmer A. Benson (FL) .....	387,263	
Harold E. Stassen (R) .....	678,839	
Thomas Gallagher (D) .....	65,875	
John William Castle (In) .....	<u>899</u>	
	<b>1,132,876</b>	

### 1940

Harold E. Stassen (R) .....	654,686	
Hjalmer Petersen (FL) .....	459,609	
Edward Murphy (D) .....	140,021	
John William Castle (In) .....	<u>3,175</u>	
	<b>1,257,491</b>	

### 1942

Harold E. Stassen (R) .....	409,800	
Hjalmer Petersen (FL) .....	299,917	
John D. Sullivan (D) .....	75,151	
Martin Mackie (C) .....	5,082	
Harris A. Brandborg (InG) .....	<u>4,278</u>	
	<b>794,228</b>	

### 1944

Edward J. Thye (R) .....	701,185	
Byron G. Allen (DFL) .....	430,132	
Gerald M. York (InG) .....	<u>7,151</u>	
	<b>1,138,468</b>	

### 1946

Luther W. Youngdahl (R) .....	519,067	
Harold H. Barker (DFL) .....	349,565	
Rudolph Gustafson (InGSL) .....	<u>11,716</u>	
	<b>880,348</b>	

### 1948

Luther W. Youngdahl (R) .....	643,572	
Charles L. Halsted (DFL) .....	545,766	
Rudolph Gustafson (InGSL) .....	6,598	
Orville E. Olson (Pro) .....	<u>14,950</u>	
	<b>1,210,886</b>	

### 1950

Luther W. Youngdahl (R) .....	635,800	
Harry H. Peterson (DFL) .....	400,637	
Vernon G. Campbell (InGSL) ....	<u>10,195</u>	

### 1952

C. Elmer Anderson (R) .....	785,125	
Orville L. Freeman (DFL) .....	624,480	
Martin Fredrickson (Prog) .....	5,227	
Eldrid H. Bauers (InGSL) .....	<u>4,037</u>	
	<b>1,418,869</b>	

### 1954

C. Elmer Anderson (R) .....	538,865	
Orville L. Freeman (DFL) .....	607,099	
Ross Schelin (InG) .....	<u>5,453</u>	
	<b>1,151,417</b>	

### 1956

Orville L. Freeman (DFL) .....	731,180	
Ancher Nelsen (R) .....	685,196	
Rudolph Gustafson (InG) .....	<u>5,785</u>	
	<b>1,422,161</b>	

### 1958

Orville L. Freeman (DFL) .....	658,326	
George MacKinnon (R) .....	490,731	
Arne Anderson (InG) .....	<u>10,858</u>	
	<b>1,159,915</b>	

### 1960

Orville L. Freeman (DFL) .....	760,934	
Elmer L. Andersen (R) .....	783,813	
Rudolph Gustafson (InG) .....	<u>5,518</u>	
	<b>1,550,265</b>	

### 1962

Karl F. Rolvaag (DFL) .....	619,842	
Elmer L. Andersen (R) .....	619,751	
William Braatz (InG) .....	<u>7,234</u>	
	<b>1,246,827</b>	

### 1966

Karl F. Rolvaag (DFL) .....	607,943	
Harold LeVander (R) .....	680,593	
Kenneth Sachs- (InG) .....	<u>6,522</u>	
	<b>1,295,058</b>	

### 1970

Wendell R. Anderson (DFL) ...	737,921	
Douglas M. Head (R) .....	621,780	
Karl Heck (InG) .....	4,781	
Jack Kirkham (write-in votes) .....	<u>961</u>	
	<b>1,365,443</b>	

### 1974

Wendell R. Anderson (DFL) .....	786,787	
John W. Johnson (R) .....	367,722	
Jane VanDeusen (SW) .....	9,232	
Erwin Marquit (C) .....	3,570	
Harry M. Pool (Am) .....	20,454	
Richard R. Kleinow (L) .....	2,115	
Genevieve Gunderson (InG) .....	2,720	
James G. Miles (I) .....	<u>60,150</u>	
	<b>1,252,750</b>	

**1978**

Al Quie (IR) .....	830,019
Rudy Perpich (DFL) .....	718,244
Richard Pedersen (AM) .....	21,058
Jill Lakowske (SW) .....	6,287
Tom McDonald (HG) .....	4,254
Robin E. Miller (L) .....	3,689
Edwin C. Pommerening (SA) .....	<u>2,043</u>
	<b>1,585,594</b>

**1982**

Rudy Perpich (DFL) .....	1,049,104
Wheelock Whitney (IR) .....	711,796
Kathy Wheeler (SW) .....	10,332
Tom McDonald (HG) .....	7,984
Franklin Haws (L) .....	<u>6,323</u>
	<b>1,785,539</b>

**1986**

Rudy Perpich (DFL) .....	790,138
Cal R. Ludeman (IR) .....	606,755
W. Z. Brust (WLP) .....	4,208
Joseph A. Rohner III (Lib) .....	3,852
Tom Jaax (SWP) .....	<u>3,151</u>
	<b>1,408,104</b>

**1990**

Arne Carlson (IR) .....	895,988
Rudy Perpich (DFL) .....	836,218
Heart Warrior Chosa (ER) .....	21,139
Ross S. Culverhouse (GRP) .....	17,176
Wendy Lyons (SW) .....	6,701
Jon Grunseth (IR) .....	<u>10,941</u>
	<b>1,788,163</b>

**1994**

Arne Carlson (IR) .....	1,094,165
John Marty (DFL) .....	589,344
Will Shetterly (GRP) .....	20,785
Jon Hillson (SWP) .....	3,022
Eric Olson (LIB) .....	15,467
Leslie Davis (NRA) .....	<u>4,611</u>
	<b>1,727,394</b>

**1998**


Jesse Ventura (RP) .....	773,713
Norm Coleman (R) .....	717,350
Hubert Humphrey III (DFL) .....	587,528
Ken Pentel (GPM) .....	7,034
Frank Germann (Lib) .....	1,932
Chris Wright (GRP) .....	1,727
Fancy Ray McCloney (TPC) .....	919
Thomas Fiske (SWP) .....	<u>787</u>
	<b>2,090,990</b>

## CHAPTER FOUR

# EXECUTIVE BRANCH DEPARTMENTS AND AGENCIES

---

State Executive Departments .....	188
Minnesota's Education Institutions .....	208
Boards, Commissions and Other Agencies .....	212



Minnesota Department of Revenue photo

Minnesota Department of Revenue Building.



## DEPARTMENT OF ADMINISTRATION

200 Administration Building, 50 Sherburne Ave., St. Paul 55155, (651)296-1424

**Law provides:** The department manages and administers centralized operations of state agencies, including telecommunications, computer operations, procurement of goods and services, travel and fleet services, printing and publication, building construction and maintenance, real estate leasing and management, and plant services. The department also establishes technology policy, and initiates and coordinates technology projects. (*Minnesota Statutes, Chapter 16B, 16C, and 16E*)



**Commissioner:** David F. Fisher

**Biography:** Attorney and business manager, administrator; twenty-five years in legal, corporate, and business practice; five years as member of the Metropolitan Council, and participant on boards and commissions ranging from economic development and international trade to civil rights and public education; previously, vice president, general counsel, and corporate secretary of ADC Telecommunications, Inc.; attorney, vice president, associate general counsel, and international business manager with the Pillsbury Company.

**Appointed:** 1999

**Salary:** \$97,300

**Function:** The department manages the internal operations of the executive branch of state government, and establishes state policies with respect to technology implementation and use. Its mission is to improve the quality, productivity, efficiency, and cost-effectiveness of Minnesota state government, promote competition in the marketplace, and assure the rapid deployment of advanced technologies in public and private sectors.

**Facilities Management Bureau (FMB)** manages the state's real estate, including land and physical plant; provides services related to design, construction, maintenance and repair of state-owned building space, leases buildings, and manages parking; administers the state building code; and coordinates state agency recycling.

**Director:** A. Thomas Ulness

**Intertechnologies Group (ITG)** manages computer and telecommunications operations for state agencies; manages and operates information technology resources; and fulfills information storage, processing, and telecommunications transport needs.

**Assistant Commissioner, Computer Services:** Douglas A. Schneider

**Assistant Commissioner, Telecommunications Management:** Beverly J. Schuft

**Management Analysis Division (MAD)** is a fee-for-service management consulting group providing management and organizational consultation services to local, regional, state, and federal government agencies and institutions of higher education.

**Director:** Judy Plante

**Minnesota Office of Technology (OT)** provides statewide leadership and direction for technology policy, in particular in areas of information and communication. OT reviews information technology initiatives, assesses technological capabilities, establishes policy and initiatives, and conducts research and long-term planning on the state's technology needs. OT also helps to coordinate technology initiatives among local government entities and the private sector.

**Director:** David F. Fisher

**Operations Management Bureau (OMB)** provides centralized operating support services to state agencies. Services include state procurement and contracting, a central motor pool, printing operations, the state's self-insurance program, and technical assistance to the state's volunteer community.

**Assistant Commissioner:** Kent Allin

**Facilities Management and Reporting (FMR)** provides a centralized and integrated accounting system for the department's revolving fund, general fund and other fund activities, and includes an internal audit function. Staff act as liaisons and financial consultants for the department's operating divisions, and provides fiscal support for various state agencies.

**Human Resources Division** provides personnel services to all employees of the department.

**State Employee Assistance Program (EAP)** is a worksite-based confidential resource and assistance program designed to help in the identification and resolution of employees' personal, family, and workplace-related issues.

**Information Policy Analysis (IPA)** promotes understanding of laws regulating information and data practices; answers questions on federal and state freedom of information, data practices and records management laws; assists government agencies and the private sector with development of and compliance with state and federal public information policies; and assists citizens in exercising their rights to information and as data subjects.

**A System of Technology to Achieve Results (STAR Program)** provides information and referral, educational opportunities, policy analysis, and advocacy related to assistive technology for people with disabilities and senior citizens throughout the state.

**Developmental Disabilities Council (DDC)** assures that people with developmental disabilities receive the necessary support to achieve increased independence, productivity, integration, and inclusion in the community.

**Office of the State Archaeologist (OSA)** sponsors, conducts, and directs research on the prehistoric and historic archaeology of Minnesota; reserves archaeological sites and objects; disseminates archaeological information; identifies, authenticates and protects human burial sites; reviews and licenses archaeological fieldwork and enforces provisions of Minnesota Statutes 138.31-138.42.

## DEPARTMENT OF AGRICULTURE

90 W. Plato Blvd., St. Paul 55107, (651)297-3219

**Law provides:** The department encourages and promotes agricultural industries, assists in the marketing of farm products, and exercises regulatory powers to ensure the continued high quality of Minnesota agricultural production. (*Minnesota Statutes, Section 17.03*)



**Commissioner:** Gene Hugoson

**Biography:** East Chain. Born September 11, 1945; Augsburg College (B.A., social science); Mankato State University (graduate work); Minnesota House of Representatives (1986-95); assistant minority leader (1991-94); corn and soybean farmer; wife Patricia; son Jon. Appointed July 1995, reappointed January 1999.

**Appointed:** 1999

**Salary:** \$97,300

**Deputy Commissioner:** Sharon Clark

**Assistant Commissioner:** Tom Masso **Assistant Commissioner:** Perry Aasness

**Function:** The department is the state's farm-food regulatory and promotion agency. Its mission is to work towards a diverse agricultural industry that is economically profitable and environmentally sustainable; to protect public health and safety regarding food and agricultural products; to provide consumer protection on food product quality and content and to assure orderly commerce in agricultural and food products. To meet this vital mission, the department is organized into three program areas:

**Protection Service** is the state's premier food safety agency protecting public health and safety, and preventing fraud, by regulating the manufacture, distribution and sale of food, animal feeds, fertilizers, seeds, pesticides and other animal products. This area also administers programs to protect ground and surface water, cleanup ag chemical spills and promote best management practices that protect the environment and licenses and bonds purchasers of ag products including grain, livestock and fruits or vegetables.

**Promotion and Marketing** promotes and develops national markets for Minnesota agricultural products through farmers' markets, food shows and direct assistance to producers

## CHAPTER FOUR DEPARTMENTS AND AGENCIES

and small businesses; provides financial supervision to commodity research and promotion councils and Ag in the Classroom; educates producers on sustainable agriculture, manure management and whole farm planning; encourages land stewardship programs that protect against unnecessary ag land conversion; and collects ag statistics.

**Administration and Financial Assistance** offers financial assistance programs that provide affordable financing to farmers and small agribusinesses and provides department-wide support services, including administration, personnel, office management, information services, accounting and planning.

### DEPARTMENT OF CHILDREN, FAMILIES AND LEARNING

1500 Hwy. 36 W., Roseville 55113, (651)582-8200, Web site: [www.cfl.state.mn.us](http://www.cfl.state.mn.us)

**Law provides:** The mission of the department "is to increase the capacity of Minnesota communities to measurably improve the well-being of children and families." (*Minnesota Statutes, Chapter 199A.01, subdivision 3*)



**Commissioner:** Christine Jax, Ph.D.

**Biography:** University of Minnesota (B.A., child psychology; Ph.D., educational policy and administration); Hamline University (M.A., public administration); family childcare facility director (1985-88); director, Shoreview Kinder-care Learning Center (1988-90); instructor, Working for Children, Inc. (1990-92); director, Mayflower Nursery School, Minneapolis (1991-92); founded and operated a school for homeless children (1992-96); Adjunct Professor of Sociology, College of St. Catherine (1996-98); Bush Leadership Fellow (1996); Professor of Education, St. Mary's University (1998-99). Husband: Len Biernat, children: Marie, Ellen, Laura.

**Appointed:** 1999

**Salary:** \$97,300

**Deputy Commissioner:** Barbara Yates

**Assistant Commissioner:** Karen Carlson

**Assistant Commissioner:** Joyce Haskins

**Assistant Commissioner:** Cindy Lavorato

**Assistant Commissioner:** Jessie Montano

**Government Relations & Policy Development:** Rose Hermodson, Tammy Pust

**Function:** The Department of Children, Families & Learning works to help communities to measurably improve the well-being of children through programs that focus on education, community services, prevention and the preparation of young people for the world of work. All department efforts emphasize the achievement of positive results for children and their families.


By bringing under one roof all educational programs and others that address family breakdown, violence and poverty, the department strives to make services easier to access. The department models at the state level, local "one-stop shops" where educational services are located together with other community resources.

Through the integration of its programs at the state level, the department encourages state education professionals and social services advocates to work together to meet the needs of Minnesota's children and families.

### DEPARTMENT OF COMMERCE

133 7th St. E., St. Paul 55101, (651)296-4026, Web site: [www.commerce.state.mn.us](http://www.commerce.state.mn.us)

**Law provides:** The department is responsible for the regulation of financial service industries in Minnesota including insurance, state-chartered banking, securities, and real estate. The department also licenses residential building contractors, collection agencies, currency exchanges, and cosmetology professionals. (*Minnesota Statutes, Section 45.011*)



**Commissioner:** David M. Jennings

**Biography:** Education: Graduate of Mankato State University; U.S. Marine Corps (1968-72), Minnesota House of Representatives (1978-86), minority leader (1982-84), speaker of the house (1985-86), executive director of Associated Builders & Contractors of Minnesota, vice president of Schwan's Sales Enterprises (1990-99).

**Appointed:** 1999

**Salary:** \$97,300

**Function:** The mission of the department is to serve the citizens of Minnesota by enforcing state laws and safeguarding consumers' rights and investments, resolving conflicts between consumers and industry, and enhancing the stability and strength of the regulated industries. These goals, pursued in a professional manner, contribute to a fair and equitable marketplace for Minnesota consumers. The department consists of four divisions:

**Enforcement Division** receives calls and investigates complaints from consumers regarding residential building contractors, insurance, securities, real estate, franchises, collection agencies, currency exchanges, and the cosmetology industry.

**Insurance, Registration, and PetroFund Division** reviews insurance company policy forms and rates. It also licenses, and monitors the financial condition of, insurance companies that conduct business in Minnesota. The Registration section reviews registration applications for common stock, limited partnerships, investment company securities, preferred stock, bonds and other debt securities, corporate takeovers, subdivided land and camping memberships, and franchises. The PetroFund section provides staff assistance to the Petroleum Tank Release Compensation Board and assists the reimbursement process for the cost of cleaning up spills and leaks from tanks containing petroleum products.

**Financial Examination Division** sometimes referred to as the banking division, examines state-chartered banks, credit unions and other financial institutions. This division analyzes current information on the financial condition of each institution and provides guidance in taking regulatory action to protect consumers.

**Administration and Licensing Division** licenses individuals and business entities in the industries regulated by the department.

## DEPARTMENT OF CORRECTIONS

1450 Energy Park Dr., Suite 200, St. Paul 55108, (651)642-0200,

Web site: [www.corr.state.mn.us](http://www.corr.state.mn.us), E-mail: [sramstadvhass@co.doc.state.mn.us](mailto:sramstadvhass@co.doc.state.mn.us)

**Law provides:** The commissioner has the power and duties to accept persons committed by the courts for care, custody and rehabilitation and for the administration of the state correctional facilities. (*Minnesota Statutes, Chapter 241*)



**Commissioner:** Sheryl Ramstad Hvass

**Biography:** Minnetonka. Education: University of Minnesota (undergraduate degree, 1972), University of North Dakota (J.D., honored with Order of the Coif, 1975); assistant Hennepin County public defender (1975-78), assistant U.S. attorney (1978-81), judge in the Hennepin County Court (1982-86), Hamline University School of Law (adjunct professor, 1983-86), William Mitchell College of Law (adjunct professor of law, 1994), co-chair of the Federal Practice Committee for the District of Minnesota, past president of the MN State & Hennepin County Bar Associations & MN Women Lawyers; member: MN Supreme Court Jury Standard Committee, partner Rider, Bennet, Egan & Arundel prior to appointment as commissioner.

**Appointed:** 1999

**Salary:** \$97,300

## CHAPTER FOUR DEPARTMENTS AND AGENCIES

**Deputy Commissioner's Office** is responsible for day-to-day administration of the agency including special units on planning and research, investigations, and medical services.

**Deputy Commissioner:** Dennis L. Benson

**Adult Facilities Division** is responsible for adult institutional operations and support services including education, industry, and inmate transportation.

**Assistant Commissioner:** Erik W. Skon

**Community Services Division** is responsible for probation and release supervision, administration of the community corrections act, jail inspection, interstate compacts, community service and work release programs, sex offender/chemical dependency services, county probation subsidy and contracts with community-based programs.

**Assistant Commissioner:** Richard T. Mulcrone

**Management Services Division** is responsible for human resource management, information technology, financial and office services, employee development, policy and legal services and supervised release/parole of adult inmates.

**Assistant Commissioner:** Karen Robinson

**Legislative Relations and Juvenile Services Division** is responsible for legislative relations, juvenile services and institutions and juvenile strategic planning.

**Assistant Commissioner:** Janet Enzel

### MINNESOTA CORRECTIONAL INSTITUTIONS

**Stillwater:** close-security facility for adult male felons.

**Warden:** David Crist

**St. Cloud:** close-security facility for young adult male felons.

**Warden:** Patt Adair

**Oak Park Heights:** maximum-security facility for high risk adult males.

**Warden:** James Bruton

**Lino Lakes:** medium/minimum security facility for adult males.

**Warden:** Robert Feneis

**Shakopee:** facility for adult female offenders.

**Warden:** Connie Roehrich

**Faribault:** medium-security facility for adult males.

**Warden:** Lou Stender

**Willow River/Moose Lake:** medium security facility for adult males; also site of Challenge Incarceration Program.

**Warden:** Lynn Dingle

**Sauk Centre:** facility for male juvenile offenders from 65 counties in the state and all female juvenile offenders.

**Superintendent:** Richard Quick

**Red Wing:** facility for juvenile male offenders from 22 southeastern and metro counties and for minimum-security adult males.

**Superintendent:** Otis Zanders

**Thistledeew Camp:** a three-month program for juvenile males referred by the courts.

**Superintendent:** David Hegg


### DEPARTMENT OF ECONOMIC SECURITY

390 N. Robert St., St. Paul 55101, (651)296-3711, Web site: [www.des.state.mn.us](http://www.des.state.mn.us),

E-mail: [customerservice@ngwmail.des.state.mn.us](mailto:customerservice@ngwmail.des.state.mn.us)

**Law provides:** The department has responsibility for income and employment policies and for

linking payments, job training, and placement programs with veterans' programs, vocational and post-secondary training, federal income insurance programs, economic development programs, and rehabilitation services. (*Minnesota Statutes, Chapter 268*)



**Commissioner:** Earl Wilson

**Biography:** Apple Valley. Born June 18, 1941, Duluth; attended University of Minnesota-Duluth. Deputy commissioner of the Department of Economic Security from 1991-98. Served in the U.S. Navy from 1958-91, retired with the rank of Captain. Graduate of the Armed Forces Staff College; served three years on staff of the Chief of Naval Operations at the Pentagon; ended career as Navy Readiness Commander for the Upper Midwest Region.

**Appointed:** 1999

**Salary:** \$97,300

**Deputy Commissioner:** Al St. Martin

**Rehabilitation Services Branch** prepares persons with physical, mental, or emotional disabilities for employment and independent living compatible with their abilities. Included are the Disability Determination Services Program, Extended Employment Program, Independent Living Program, and Vocational Rehabilitation Services Program.

**Assistant Commissioner:** Mick Coleman

**WorkForce Center System Branch** provides the structure, organization, and support for a statewide workforce development system composed of 53 Minnesota WorkForce Centers.

**Acting Assistant Commissioner:** Kathy Nelson

**Workforce Exchange Branch** matches workers with employer job orders and provides job-seeking assistance and labor market information. It operates job-related services such as Reemployment Insurance, Job Service, computerized resume/job matching, public access to job listings, Veterans' Program, Alien Labor Certification, and Trade Adjustment Assistance. It processes claims and issues payment for reemployment insurance; and collects employer taxes and maintains employee wage records. It also provides for appeals of contested claims/taxes, fraud investigation, and quality control.

**Assistant Commissioner:** Jack Weidenbach

**Workforce Preparation Branch**, working with Local Workforce Councils and other local providers, offers a variety of services that assist individuals in becoming employed. Included are 23 separate programs in youth employment, employment and training, and dislocated worker programs.

**Acting Assistant Commissioner:** Jim Korkki

**State Services for the Blind Branch** provides vocational rehabilitation, self-care training, counseling, independent living, and communication services such as Braille, tapes, and special radios to Minnesotans who are blind or have visual impairments. Included are the Business Enterprises Program, Career and Independent Living Program, Communication Center, and The Store.

**Assistant Commissioner:** Dick Davis

**Support Branch** provides support services-such as communications, fiscal services, human resources, measures, organizational learning and employee development, research and statistics, planning, technology, quality resources, and security-to the operating branches.

**Deputy Commissioner:** Al St. Martin

## DEPARTMENT OF EMPLOYEE RELATIONS

Centennial Office Building, 2nd Floor, St. Paul 55155, (651)297-1184, TDD: (651)297-2003

**Law provides:** The commissioner is the chief personnel and labor relations manager for the executive branch of state government. (*Minnesota Statutes, Chapter 43A*)

## CHAPTER FOUR DEPARTMENTS AND AGENCIES



**Commissioner:** Karen L. Carpenter

**Biography:** Moorhead State University (B.A., summa cum laude); deputy commissioner, Minnesota Department of Employee Relations; director, Administrative Services Bureau; director, Travel Management Division, Minnesota Department of Administration; director, Energy Information and Technical Assistance, Minnesota Department of Energy and Economic Development; various positions, Minnesota Departments of Energy, Planning and Development, Public Service and Administration.

**Appointed:** 1999

**Salary:** \$97,300

**Deputy Commissioner, Labor Relations:** Wayne Simoneau

**Deputy Commissioner, Personnel:** Chris Goodwill

**Legislative Liaison/Assistant to Commissioner:** Sandra Hyllengren

**Function:** The department serves as the employer for the executive branch of state government.

**Administration Services Division** provides fiscal, personnel and office services to the department and manages the state employee payroll and personnel information for the state.

**Employee Insurance Division** administers the state employee group insurance and workers' compensation programs and manages safety and health promotion programs for state employees. It also administers the Public Employees Insurance Plan.

**Assistant Commissioner:** Kathleen Burek

**Office of Diversity and Equal Opportunity** works to ensure that diversity is reflected in all state government activities, including hiring, planning, purchasing, decision making and designing and delivering services to Minnesotans. **Director:** Darcel Lewis

**Labor Relations and Compensation Division** negotiates with the exclusive representatives of bargaining units and is responsible for contract negotiations. It also manages state and local government pay equity programs. **Deputy Commissioner:** Wayne Simoneau

**Staffing Division** designs and administers examinations, refers qualified candidates to state agencies and classifies positions. **Acting Director:** Carol Stein

**Human Resource Development Services Division** coordinates training opportunities for state employees and conducts courses on statewide policies, employee development topics and management and supervisory issues. It serves as a clearinghouse to inform agencies of statewide training opportunities. **Manager:** Linda Draze

### DEPARTMENT OF FINANCE

400 Centennial Bldg., 650 Cedar St., St. Paul 55155, (651)296-5900

**Law provides:** The commissioner is in charge of the financial affairs of the state and keeps the general books of account of the state. (*Minnesota Statutes, Chapter 16A*)



**Commissioner:** Pamela Wheelock

**Biography:** Director, City of St. Paul Department of Planning & Economic Development (1996-1999); deputy mayor, City of St. Paul (1994-1996); budget director, City of St. Paul (1992-1994).

**Appointed:** 1999

**Salary:** \$97,300

**Acting Assistant Commissioner, Accounting Services:** Don Smith

**Assistant Commissioner, Budget Services:** Peggy Ingison  
**Assistant Commissioner, Cash and Debt Management:** Peter Sausen  
**Assistant Commissioner, Information Services:** Michael Ladd  
**Assistant to the Commissioner:** Patricia Walsh

**Function:** The department is responsible for the administration of the financial affairs of the state.

**Economic Analysis** analyzes economic factors affecting the state's revenue forecasts.  
**State Economist:** Tom Stinson

**Agency Support (Accounting Operations)** manages the state accounting system.  
**Director:** Mary Bogie

**Payroll Services** issues salary warrants for the executive branch and judicial officers.  
**Director:** Don Smith

**Information Systems** maintains the computerized financial systems of the department.  
**Acting Director, BIS & IA:** Jenn Henning; **Director, MAPS:** John Chesnutt; **Director, SOMAH:** Steve Jorgenson

**Financial Reporting** publishes the state's annual financial report, assists agencies with their internal controls, and provides general accounting for the state.  
**Director:** Margaret Jenniges

**Budget Development Teams** assist the commissioner in budget and policy analysis.  
**Team Leaders:** David Johnson, Stephanie Andrews, Jim Schowalter

**Budget Planning and Operations** plans biennial budget, reviews and approves fees and prepares information on historical, current and projected state revenue and expenditures.  
**Director:** Charlie Bieleck

**Debt Management** manages the state's long-term general obligation debt and short-term financing.

**Administrative Services** provides internal fiscal and office services to all sections of the department.  
**Director:** Gordon Yurich

## DEPARTMENT OF HEALTH

85 East 7th Place, #400, St. Paul 55101, (651)215-5803, Web site: [www.health.state.mn.us](http://www.health.state.mn.us)

**Law provides:** The department is responsible for the development and maintenance of an organized system of programs to protect, maintain and improve the health of the citizens. (*Minnesota Statutes, Chapter 144*)



**Commissioner:** Jan Malcolm

**Biography:** Education: Dartmouth College (B.A., magna cum laude, 1977); vice president for public affairs, Allina Health System (1994-99), senior vice president, HealthPartners (1990-94), PARTNERS National Health Plans of Dallas, TX (1988-90), American MedCenters, Inc. (1984-88), MedCenters Health Plan (1982-84), InterStudy (1978-82).

**Appointed:** 1999

**Salary:** \$97,300

**Deputy Commissioner:** Vacant

**Function:** The department identifies public health problems through collection and analysis of health data; provides services to prevent and control disease; establishes and enforces standards for health care facilities and for environmental health hazards; monitors the state's health care delivery system; provides technical assistance for health care facilities and professionals;



## CHAPTER FOUR DEPARTMENTS AND AGENCIES

administers the office of health facilities complaints; disseminates public health information; coordinates, integrates and evaluates local, state and federal programs and services affecting the public's health; and advises the governor and the legislature on matters affecting public health.

### DEPARTMENT OF HUMAN RIGHTS

Army Corps of Engineers Centre, 190 E. 5th St., Suite 700, St. Paul 55101, (651)296-5663, (800)657-3704, Web site: [www.humanrights.state.mn.us](http://www.humanrights.state.mn.us)

**Law provides:** The department administers and enforces the Minnesota Human Rights Act, exercises leadership in the development of human rights policies and mitigates discrimination through public education and awareness. (*Minnesota Statutes, Chapter 363*)



**Commissioner:** Janeen E. Rosas

**Biography:** University of Minnesota Law School (J.D.); assistant Hennepin County Attorney (10 years), fourth district court training manager, MN Human Rights Department deputy commissioner, certified mediator, public speaker, CLE lecturer, adjunct professor of law (four years), master gardener intern; founding member: MN Employment Law Council, board member KFAI Radio, past president & current secretary of the Linden Hills Co-op Board, current student at the Humphrey Institute of Public Affairs.

**Appointed:** 1999

**Salary:** \$96,000

**Deputy Commissioner:** Shelly Carson Watson


**Director:** Marsha Battles-Janks

**Function:** The department receives, screens and investigates charges of discrimination to determine whether there is probable cause to believe the law was violated and resolves complaints through agreement of the parties or through litigation; informs and educates the public about the practices prohibited by the Human Rights Act and individual rights, responsibilities and remedies under the law; and administers the state's contract compliance program which ensures that only Minnesota companies that agree to comply with established hiring goals will be eligible to bid on state construction contracts.

### DEPARTMENT OF HUMAN SERVICES

Human Services Building, 444 Lafayette Rd., St. Paul 55155, (651)296-6117, Web site: [www.dhs.state.mn.us](http://www.dhs.state.mn.us), E-mail: [dhs.webmaster@state.mn.us](mailto:dhs.webmaster@state.mn.us)

**Law provides:** The department administers programs for citizens whose personal or family resources are not adequate to meet their basic needs. The commissioner administers and supervises publicly-funded health care programs, economic self-sufficiency programs, children's services and community based services to persons with disabilities. It also administers state operated services for persons with chemical dependency, developmental disabilities and mental illness, and one center for geriatric patients. (*Minnesota Statutes, Chapters 245-261*)



**Commissioner:** Michael O'Keefe

**Biography:** Co-chair of the Program on Education in a Changing Society (Aspen Institute since 1987), University of Illinois (associate vice president for academic affairs), Education Committee of the Organization for Economic Cooperation & Development (head of the U.S. delegation to Paris, France), U.S. Department of Health, Education & Welfare (deputy assistant secretary), Carnegie Foundation for the Advancement of Teaching (vice president), Consortium for the Advancement of Private Higher Education (president), McKnight Foundation, Minneapolis (executive vice president); University of Minnesota Board of Regents (current board member).

**Appointed:** 1999

**Salary:** \$97,300

**Deputy Commissioner:** Tom Moss

**Assistant Commissioners:** Dennis Erickson, Deborah Huskins, Elaine Timmer, Mary Kennedy, Maria Gomez

**Function:** The department supervises county administration of financial assistance and community social service programs and directly administers regional treatment center and community based state operated facilities. It directly administers service programs for hearing-impaired persons and licenses public and private agencies and programs which provide child care, child and adult foster care and residential and non-residential programming for persons with developmental disabilities, chemical dependency or mental illness.

The major programs the department is responsible for include publicly funded health care programs; family self-sufficiency (financial assistance) programs; child support; welfare to work programs; and social services to dependent and neglected children, vulnerable adults, elderly persons unable to live independently and persons with mental illness, developmental disabilities or chemical dependency.

### STATE OPERATED SERVICES

**Ah-Gwah-Ching Center:** chemical dependency, nursing facility.

**Anoka-Metro Regional Treatment Center:** mental health, chemical dependency.

**\*Brainerd Regional Human Services Center:** mental health, chemical dependency, developmental disabilities, nursing facility, traumatic brain injury.

**Minnesota Extended Treatment Options (METO), Cambridge:** developmental disabilities.  
**Eastern Minnesota State Operated Community Services (EMSOCS):** developmental disabilities.

**Fergus Falls Regional Treatment Center\*:** mental health, chemical dependency, developmental disabilities.

**Minnesota Sexual Psychopathic Personality Treatment Center, Moose Lake:** sexually dangerous, psychopathic personalities.

**\*Moose Lake State Operated Services:** mental health, chemical dependency, developmental disabilities.

**St. Peter Regional Treatment Center/Minnesota Security Hospital:** mental health, chemical dependency, developmental disabilities, sexual psychopaths, forensic services.

**\*Willmar Regional Treatment Center:** mental health, chemical dependency, developmental disabilities.

\* Community based state services also operated in this region.

### DEPARTMENT OF LABOR AND INDUSTRY

443 Lafayette Rd., St. Paul 55155, (651)296-6107; Web site: [www.doli.state.mn.us](http://www.doli.state.mn.us);  
E-mail: [dli.commissioner@state.mn.us](mailto:dli.commissioner@state.mn.us)

**Law provides:** The department administers the laws relating to workers' compensation, working conditions and wages. (*Minnesota Statutes, Chapters 175, 176, 177, 178, 181, 182, 183, 184*)



**Commissioner:** Gretchen B. Maglich

**Biography:** Education: University of Minnesota (B.S., business administration, M.A., industrial relations); assistant commissioner, Workers' Compensation Division, Department of Labor and Industry; assistant city manager, Maplewood, MN; assistant to the city manager, Westlake Village, CA.

**Appointed:** 1999

**Salary:** \$97,300

**Deputy Commissioner:** Michael Houliston

**Legislative Liaison and Assistant Commissioner:** Beth Hargarten

**Function:** The department is a regulatory and technical assistance agency with responsibility to ensure widespread compliance with all state laws for the protection of all Minnesota

## CHAPTER FOUR DEPARTMENTS AND AGENCIES

employees, through education and penalty citations.

**General Support Division** provides research, educational, investigative, information management, personnel management, labor relations, accounting and materials management support services to the department.

**Workplace Services Division** advises the public and enforces laws, rules and regulations of work place safety, voluntary apprenticeship and the manufacture and maintenance of boilers and high pressure piping and administers laws for minimum wage, child labor, overtime and other employment issues.

**Assistant Commissioner:** Roslyn Wade

**Workers' Compensation Division** assures compliance with workers' compensation statutes, maintains workers' compensation records, monitors workers' compensation rehabilitation services, resolves workers' compensation disputes, pays benefits to injured workers whose employers were uninsured or bankrupt and pays supplemental benefits.

**Assistant Commissioner:** Carolyn Ganz

## DEPARTMENT OF MILITARY AFFAIRS

Veterans Service Bldg., St. Paul 55155, (651)282-4666, Web site: [www.dma.state.mn.us](http://www.dma.state.mn.us)

**Law provides:** The adjutant general is the chief of staff to the commander-in-chief and the administrative head of the military department with responsibility for the military forces and reservations of the state. (*Minnesota Statutes, Chapter 190*)



**Adjutant General:** Major General Eugene R. Andreotti

**Biography:** Born April 15, 1943, St. Paul, MN; University of Minnesota, graduate; Undergraduate Pilot Training, Squadron Officers School; Air Command and Staff College; awarded: Legion of Merit, Air Force Commendation Medal, Air Force Achievement Medal, Air Force Presidential Unit Citation, Air Force Outstanding Unit Award, Combat Readiness Medal (4 devices), Armed Forces Reserve Medal, Minnesota Commendation Medal; Minnesota State Service Ribbon, Air Force Maintenance and Munitions Badge; Minnesota Air National Guard (1965 to present); married.

**Appointed:** 1988

**Salary:** \$97,300

**Assistant Adjutant General, Army:** Brigadier General Gary E. Le Blanc

**Chief of Staff:** Colonel Dennis J. Lord

**Executive Support Staff Officer:** Colonel John W. Carlson

**Director of Plans, Operations and Training:** Colonel John A. Bathke

**Military Support of Civilian Authorities:** Lieutenant Colonel Gary L. Sigfrinius

**Director of Personnel:** Colonel Thomas C. Cochran

**Staff Judge Advocate:** Major John J. Brossart

**Public Affairs Officer:** Lieutenant Colonel R. Denis Shields


**Function:** The department is responsible to provide personnel and units that are trained, equipped and supported by facilities to meet all federal and state missions.

**The Minnesota National Guard** is equipped and, to a large extent, maintained by the federal government and can be ordered into active military service by the federal government. The guard has served in active federal service in all of the nation's wars, beginning with the Civil War and including the Middle East conflict. The Guard serves the State of Minnesota at the call of the governor to protect life and property and to preserve peace, order and public safety. Minnesota National Guard units have been called to state active duty for such crises as floods, fires, searches for lost children and civil disturbances. Army units are stationed in 63 state-owned training and community centers and an Army aviation base in St. Paul. Air units are based at the Duluth and Minneapolis-St. Paul International Airports. The department also manages the Guard's training site, Camp Ripley, near Little Falls.

## DEPARTMENT OF NATURAL RESOURCES

500 Lafayette Rd., St. Paul 55155, (651)296-6157, Greater Minnesota: (800)766-6000,  
 Web site: www.dnr.state.mn.us, E-mail: info@dnr.state.mn.us

**Law provides:** The department coordinates management of the public domain and seeks to best serve the public in developing a long-range program to conserve the natural resources of the state. (*Minnesota Statutes, Chapter 84*)



**Commissioner:** Allen Garber

**Biography:** Born Staten Island, NY; education: Rutgers University, New Brunswick, NJ (B.A., political science, 1963), Minnesota State University-Mankato (M.A., public administration, 1991); FBI Management Aptitude Program & Supervisory School (1980), chief of police, Champlin (1993-99), Federal Bureau of Investigation (FBI special agent, 1968-93), Captain, U.S. Army (Airborne Ranger, Military Police & Infantry Company Commander, Vietnam veteran, 1963-68); awards: four FBI Supervisory Merit Incentives; approximately 160 Letters of Commendation; Minneapolis Police Department Chief's Award of Merit.

**Appointed:** 1999

**Salary:** \$97,300

**Function:** The mission of the department is to "work with people to manage the state's diverse natural resources for a sustainable quality of life." The DNR strives to work with the people of Minnesota to conserve natural systems and maintain biodiversity while providing for the ethical use of the resources for social and economic purposes. The DNR works to balance developmental needs with the need to protect natural resource values; preserve unique, threatened and endangered resources; preserve unique cultural, historical and archaeological resources; improve and restore degraded environments and mitigate environmental losses; and integrate all natural resource concerns and perspectives in decision-making processes.

**Deputy Commissioner:** Steven Morse

**Assistant Commissioner for Administration:** Kurt Ulrich

**Assistant Commissioner for Operations:** Brad Moore

**Assistant Commissioner for Human Resources and Legal Affairs:** Vacant

**Division of Enforcement** enforces state resource statutes; provides snowmobile and firearms safety training and advanced hunter education; and engages in public relations and conservation programs.

**Director:** Col. Leo Haseman

**Division of Fish and Wildlife** protects and manages Minnesota's fish, wildlife, native plants and their communities for their intrinsic values and long-term benefits to people, through the work of its Ecological Services, Fisheries and Wildlife sections.

**Director:** Roger Holmes

**Division of Forestry** manages and protects the forest environment, improves wildlife habitat, practices land and water conservation and provides forest fire protection.

**Director:** Gerald Rose

**Division of Minerals** manages 10 million acres of state-owned trust fund and tax-forfeited mineral rights.

**Director:** William Brice

**Division of Parks and Recreation** manages 65 state parks, three state recreational areas and 10 waysides and maintains campgrounds, trails, picnic areas and other facilities within those areas.

**Director:** Bill Morrissey

**Division of Waters** has general administrative jurisdiction over the public waters of the state, both surface and underground.

**Director:** Kent Lokkesmoe

**Trails and Waterways Unit** responds to public needs for recreational trails, waterways and public accesses.

**Director:** Dennis Asmussen

## DEPARTMENT OF PUBLIC SAFETY

Suite 1000 NCL Tower, 445 Minnesota St., St. Paul 55101, (651)296-6642,  
TDD: (651)282-6555, Web site: [www.dps.state.mn.us](http://www.dps.state.mn.us)

**Law provides:** The department coordinates and directs the functions and services of the state relating to the safety and convenience of its citizens. (*Minnesota Statutes, Chapter 299A*)



**Commissioner:** Charles R. Weaver, Jr.

**Biography:** Anoka. Born September 14, 1957; University of Oregon (B.S., political science), University of Minnesota (J.D.); criminal prosecutor, Anoka county (7 years), Minnesota House of Representatives (1988-98); member: Minnesota Special Olympics Board; former member: Anoka Rotary, Minnesota American Red Cross Board, Minnesota Justice Foundation, the Crime Victim Witness Advisory Council and the Anoka American Cancer Society Board; wife, Julie; three children.

**Appointed:** 1999

**Salary:** \$97,300

**Deputy Commissioner:** Mancel T. Mitchell

**Assistant Commissioner:** Sara Schlauderaff

**Assistant Commissioner:** Paul Aasen

**Function:** The department is an enforcement, licensing and services agency which develops and operates programs in the areas of law enforcement, traffic safety, alcohol and gambling, fire safety, driver and vehicle licensing, emergency management and public safety information.

**Alcohol and Gambling Enforcement** conducts investigations of criminal violations relating to gambling, conducts background investigations of those licensed by the state to operate gambling establishments and regulates gambling on Minnesota's Native American reservations.

**Director:** Tom Brownell

**Bureau of Criminal Apprehension** assists law enforcement agencies, upon request, in providing investigative and specialized law enforcement services.

**Superintendent:** Nicholas O'Hara

**Driver and Vehicle Services Division** is responsible for motor vehicle registration, driver licensing, motor vehicle dealer licensing, maintenance of driving records and enforcement of no-fault insurance requirements.

**Director:** Katherine Burke Moore

**Emergency Management Division** is responsible for planning and coordinating disaster reduction, preparedness, response and recovery efforts throughout the state.

**Director:** Kevin Leuer

**Fire Marshal Division** investigates fire upon request by local fire or law enforcement officials and promotes fire safety through inspections and public education.

**Fire Marshal:** Thomas R. Brace

**State Patrol** provides traffic safety and law enforcement on highways and freeways, assists motorists at crashes and inspects school buses and commercial vehicles. Capitol Security/Executive Protection provides security for all persons and property in the capitol complex and state buildings in the Twin Cities.

**Chief:** Anne L. Beers

**Office of Pipeline Safety** inspects and investigates natural gas, propane and hazardous liquid pipelines. The office also collects data used to evaluate the safety and effectiveness of a pipeline operator.

**Director:** Charles Kenow

**Private Detective Board** administers laws and rules relating to private detectives, investigators and security service providers in Minnesota.

**Executive Director:** Marie Ohman

**Office of Communications** provides educational and information services and programs on behalf of the Department of Public Safety. The office serves as a resource for information on all vital public safety issues. Distribution of brochures, posters and other materials is coordinated through this office.

**Director:** Catherine M. Clark

**Office of Traffic Safety** coordinates Minnesota's involvement in federally-funded traffic safety programs and administers state funds for motorcycle and bicycle safety programs. The office also develops an annual Highway Safety Plan and collects data for and publishes Minnesota Motor Vehicle Crash Facts, an annual summary of traffic crashes on Minnesota's roads.

**Director:** Kathryn Swanson

## DEPARTMENT OF PUBLIC SERVICE

121 7th Pl. E., Suite 200, St. Paul 55101, (651)296-5120, TDD: (651)297-3067

**Law provides:** The department is responsible for enforcement of Public Utilities Commission rules and orders, regulation of natural gas and electric public utilities, energy conservation standards and information programs, regulation of telephone and telegraph companies, administration of Telecommunication Access for Communication-Impaired Persons (TACIP) and enforcement of standards for weighing and measuring devices used in commerce. (*Minnesota Statutes, Chapters 216A, 216B, 216C, 237, 239*)



**Commissioner:** Steven M. Minn

**Biography:** Minority leader, Minneapolis City Council (1994-99). Education: Syracuse University (1983), Northwestern University (MBA, urban development finance, 1987). Member: Executive, Ways & Means, Transportation and Public Works, and Zoning & Planning Committees, several nonprofit community boards; chief financial officer, Lupe Development Partners (1989-94); former advertising executive in Minneapolis and Chicago areas; spouse: Lucy, two children, Alex and Zachary.

**Appointed:** 1999

**Salary:** \$97,300

**Deputy Commissioner:** Jim Bernstein

**Assistant Commissioner, Energy:** Linda S. Taylor

**Assistant Commissioner, Telecommunications:** Anthony Mendoza

**Chief of Staff:** Karen Collier

**Function:** The department develops, advocates and implements equitable policies regarding energy, telecommunications and standards for weighing and measuring devices used in commerce.

**Energy Division** collects and analyzes data on energy and develops policies to ensure economically and environmentally sound energy supplies for Minnesotans. It represents the public interest before the Minnesota Public Utilities Commission and federal regulatory agencies, reviews utility supply plans and conservation programs and disseminates information on, and develops standards for, energy conservation and renewable energy technologies.

**Telecommunications Division** regulates the state's telephone industry to ensure quality, reliability and fair prices. It represents the public interest before the Minnesota Public Utilities Commission and enforces the commission's orders and statutory requirements. It collects and analyzes data and develops policies to encourage a sound and competitive telecommunications industry.

**Telecommunication Access for Communication-Impaired Persons (TACIP)** determines eligibility standards for communication devices and maintains a statewide toll-free telecommunication relay service to enhance communications between individuals using telecommunication devices for the deaf (TDD) and individuals without such devices, through assistance of a telephone relay operator.

## CHAPTER FOUR DEPARTMENTS AND AGENCIES

**Communications, Federal Intervention and Legislative Relations** is the department's link to consumers, the news media, the state legislature and the U.S. Congress regarding department policies and activities on the issues of energy, telecommunications and weights and measures.

**Administrative Services** manages the personnel and internal business affairs of the department and maintains two libraries of information for public use.

**Weights and Measures Division** assures accurate and uniform measurement in the commerce of weighed and measured commodities in Minnesota. It inspects weighing and measuring devices, maintains a state standard for weights and measures and tests petroleum products to assure quality.

### DEPARTMENT OF REVENUE

600 N. Robert St., St. Paul 55146, (651)296-3403

**Law provides:** The department supervises the administration of Minnesota tax laws. (*Minnesota Statutes, Section 270.06*)



**Commissioner:** Matthew (Matt) G. Smith

**Biography:** Education: University of Minnesota (B.A., history, M.A., agricultural economics); worked as an economist, U.S. Department of Agriculture, Washington, D.C., research associate, University of Minnesota; Department of Revenue, department's agricultural economist, and also served as Property Tax System manager, assistant to the commissioner, and assistant commissioner of the Property Tax System, acting commissioner (1994-96), deputy commissioner (1996-99).

**Appointed:** 1999

**Salary:** \$97,300

**Deputy Commissioner:** Dennis Erno

**Assistant Commissioners:** Bev Driscoll, Dwight Lahti, John Lally, Don Trimble

**Function:** The department is responsible for achieving compliance with state tax laws. The department develops sound revenue policy and operations, educates citizens about their rights and responsibilities, delivers quality services, provides feedback to taxpayers and uses enforcement when need be.

The department administers 31 taxes with annual tax collections of approximately \$9 billion. This money is used to support school aids, property tax relief, local government aids, individual assistance programs and a number of other state programs and operations. Of the total state revenues, 43.1% is from individual income tax; 31.1% from sales tax; 7.4% from corporate franchise tax; 6.9% from all other revenues; 5.2% from other taxes; 3.9% from motor vehicle sales tax; and 2.4% from liquor and tobacco taxes. Of the revenues collected, 34.4% funds K-12 education; 11.7% higher education; 17.1% property tax credits, local aids and grants; 15.9% health care; 8.0% state operations; 5.8% all other expenditures; 4.6% state institutions; and 2.5% for family support.

The department is organized by divisions. Divisions of related nature or of the same tax type form organizational clusters that are led by an assistant commissioner or the deputy commissioner.

**Income Tax System** includes individual income taxes including payroll withholding and collections.

**Business Tax System** includes the MinnesotaCare tax, sales and use tax, special taxes (such as gambling, cigarette and alcohol) and corporate franchise tax.

**Tax Policy and External Relations** includes appeals and legal services, tax research and property taxes and state aide.

**Information Services** document processing, revenue accounting, taxpayer registration, and information systems.

**Administration** includes administrative services, human resources and communications.

The department's affirmative action officer and taxpayer rights advocate report directly to the commissioner.

## DEPARTMENT OF TRADE AND ECONOMIC DEVELOPMENT

500 Metro Square Building, 121 7th Pl. E., St. Paul 55101, (651)297-1291, (800)657-3858,  
Web site: [www.dted.state.mn.us](http://www.dted.state.mn.us), E-mail: [dted@state.mn.us](mailto:dted@state.mn.us)

**Law provides:** The department is the lead agency in state government's commitment to a balanced and competitive statewide economy through partnerships with communities; commercial, industrial and agricultural sectors; labor; education; and consumers. (*Minnesota Statutes, Chapter 116J*)

**Commissioner:** Gerald (Jerry) Carlson



**Biography:** University of Minnesota-Mankato (B.S.); Ecolab Inc. (after 32 years took early retirement, August, 1998), Ecolab Inc. (senior vice president of corporate planning and development); member: chair of the Urban Initiatives Board, Minnesota Public Facilities Authority, Minnesota Export Finance Authority, Minnesota Job Skills Partnership and Minnesota Agriculture and Economic Development Board.

**Appointed:** 1999

**Salary:** \$97,300

**Function:** To employ all state government resources to facilitate an economic environment that produces net new job growth in excess of the national average and to increase nonresident tourism revenues.

**Business Community Development Division** administers technical assistance programs and business promotion and retention strategies for businesses, local government units and community organizations; provides business information and analysis for location and expansion decisions, projects impact analysis and computer and information system support. Also offers comprehensive planning, economic development and funding assistance to local communities and businesses to ensure a unified approach to community development and to encourage balanced economic growth throughout Minnesota.

**Office of Tourism** stimulates tourism-related economic activity by marketing travel to and throughout Minnesota, domestically and internationally.

### Minnesota Trade Office

World Trade Center, 30 7th St. E., St. Paul 55101, (651)297-4222

**The Minnesota Trade Office** assists businesses entering the international marketplace through export education seminars throughout the state; maintaining a specialized international library; providing one-on-one counseling; managing 12 international information offices; hosting foreign delegations; coordinating trade missions; coordinating meetings between foreign buyers and Minnesota companies; and providing export finance assistance information through state and federal resources. The office manages and collaborates with the Minnesota World Trade Center Corporation to provide additional global networking for Minnesota businesses.

### World Trade Center Corporation

400 World Trade Center, 30 7th St. E., St. Paul 55101, (651)297-1580

**Law provides:** The World Trade Center Corporation (MWTCC) is a facility-based public corporation established to promote international business partnerships, foster increased participation in world trade and encourage mutual assistance and cooperation among members. It is a member of the World Trade Centers Association-a global network with over 300 locations throughout the world, providing global networking for Minnesota businesses. The



## CHAPTER FOUR DEPARTMENTS AND AGENCIES

MWTCC 12 member board of directors includes industry, community and state department representatives. (*Minnesota Statutes, Section 44A.01*)

### DEPARTMENT OF TRANSPORTATION

Transportation Building, 395 John Ireland Blvd., St. Paul 55155, (651)296-3000, Toll Free (800)657-3994, Web site: [www.dot.state.mn.us](http://www.dot.state.mn.us), E-mail: [info@dot.state.mn.us](mailto:info@dot.state.mn.us)

**Law provides:** The department is the principal agency for development, implementation, administration, consolidation and coordination of transportation policies, plans and programs. (*Minnesota Statutes, Chapter 174*)



**Commissioner:** Elwyn G. Tinklenberg

**Biography:** Education: University of Minnesota-Duluth. Work experience: Anoka county (11 years, manager of public services for 6 years), Blaine city council (14 years, mayor 1986-96), Goff & Howard (prior to appointment as commissioner, public policy team); member: Minnesota Transportation Alliance (president), North Metro Mayors Association (1990-96), North Metro Crossing coalition (1990-94); former member: Metropolitan Transit Advisory Board, Regional Transit Board, Legislature's Major Transportation Projects Committee.

**Appointed:** 1999

**Salary:** \$97,300

**Function:** The department develops a coordinated transportation network by leading and acting to preserve, manage and improve the state's highway system; promote and support the transit, air, rail, waterways, bicycle and pedestrian systems; promote non-travel alternatives; and promote and support connections among transportation systems. The agency maintains close liaison, coordination and cooperation with federal, other state, and local transportation related entities and private sector consultants, contractors and organizations involved in transportation.

**Public Affairs:** Robert McFarlin, Jr., Director

**Intergovernmental Policy:** William H. Schreiber, Director; Elizabeth M. Parker, Associate Director; Timothy T. Worke, Associate Director

**Communications Director:** Lucy L. Kender

**Modal and Resource Management Bureau** administers Mn/DOT's divisions of Finance and Administration, Transportation Research and Investment Management, State Aid for Local Transportation and the Audit Section. Deputy commissioner serves as agency's chief financial officer.

**Deputy Commissioner:** Edwin H. Cohoon

**Engineering and Operations Bureau** administers Mn/DOT's divisions of Engineering Services, Operations, Metro and the office of EEO Contract Compliance. Deputy commissioner serves as agency's chief engineer.

**Deputy Commissioner:** Darryl E. Durgin

**Finance and Administration Division** provides administrative services to the department in the areas of human, financial information, contract, facility and record management. The division also conducts studies in organization, management and administrative effectiveness. The division is composed of six offices: Administrative Services, Contract Management, Financial Management, Human Resources, Information Resource Management and Workforce Equity and Diversity.

**Director:** Barbara L. Sundquist

**Transportation Research and Investment Management Division** provides professional and technical information, develops alternate investment and management strategies, implements public investment programs and enforces laws and rules to enhance the safe and effective movement of people and goods. The division is composed of 10 offices: Advanced Transportation systems, Aeronautics, Alternative Transportation Financing, Freight, Railroads and Waterways, Investment Management, Management Data Services, Motor Carrier Services,

Research Services, Strategic Initiatives, and Transit.

**Director:** Randall K. Halvorson

**State Aid for Local Transportation Division** supervises the distribution of county and municipal State Aid highway funds and Federal Aid funds to counties and cities; authorizes grants for bridge construction funds from the Minnesota State Transportation Fund; provides technical assistance in the design, construction and maintenance of the county and municipal State Aid and Federal Aid highway and street systems; and promulgates rules and procedures for management of the State Aid system.

**Division Engineer:** Julie A. Skallman

**Engineering Services Division** provides internal and external customers with engineering services and expertise; develops and issues standards, specifications and manuals used by contractors and local governments; and provides liaison with the U.S. Department of Transportation, Federal Highway Administration. The division is composed of Management, Materials and Road Research, Technical Support, and Traffic Engineering.

**Director:** David S. Ekern

**Operations Division** plans, designs, constructs, maintains and operates all Greater Minnesota trunk highways through its seven District Offices which includes 13 maintenance areas. The division provides maintenance and electronic communications expertise, direction and support to its District Offices and the Metro Division. The division also provides engineering, construction, and maintenance assistance to the Office of Aeronautics, and in coordination with the Office of Transit and Freight, Railroad and Waterways the implementation of transit and railroads and waterway programs at the district level. The division is composed of 11 offices: Electronic Communications, Maintenance, Quality, Traffic Engineering, District 1-Duluth, District 2-Bemidji, District 3-Brainerd/Baxter, District 4-Detroit Lakes, District 6-Rochester, District 7-Mankato, District 8-Willmar.

**Assistant Commissioner:** Patrick C. Hughes

**Metro Division** is responsible for all operations in the metropolitan area, including the primary programming, planning, design, construction and maintenance of regular trunk and interstate trunk highways. It is also responsible for traffic operations and freeway management programs. It has responsibility for planning, design, and construction of rail transit facilities and transit related highway projects such as ramp meters, bypasses, shoulder use by buses and HOV lanes. The division is comprised of four offices: Program Delivery, Traffic and Operations, Rail Transit, and Business Operations.

**Director:** Richard A. Stehr

## DEPARTMENT OF VETERANS AFFAIRS

Veterans Services Building, St. Paul 55155, (651)296-2562, Web site: [www.mdva.state.mn.us](http://www.mdva.state.mn.us)

**Law provides:** The department was established to furnish services and benefits to veterans and their families. (*Minnesota Statutes, Chapters 196, 197*)



**Commissioner:** Bernard R. (Bernie) Melter

**Biography:** Cannon Falls. Inver Hills Community College (A.A.); Mankato State University (B.S., magna cum laude); Marine Corps veteran, retiree, Vietnam; assistant county veterans service officer, Dakota county (1977-80); county veterans service officer, Goodhue county (1980-91); wife, Midge.

**Appointed:** 1991

**Salary:** \$97,300

**Deputy Commissioner:** Jeffrey L. Olson

**Administrative Services Division** provides general administrative support to the department in fiscal and personnel management.

**Administrative Officer:** Kathleen Schwartz

**Agent Orange Information and Assistance Division** reviews and compiles all data relating

## CHAPTER FOUR DEPARTMENTS AND AGENCIES

to Agent Orange and other herbicides.

**Agent Orange Director:** Gerald C. Bender

**Claims Services Division** advocates for veterans and dependents seeking assistance from the U.S. Veterans Administration.

**Supervisor:** Clark Dyrud

**State Veterans Cemetery** provides burial services to veterans and eligible dependents who wish to be buried at this cemetery near Little Falls. For information call (320)616-2527.

**Cemetery Administrator:** David Swantek

**Veterans Benefits Division** provides temporary financial assistance, information, referral services, education programs and discharge locator services.

**Director of Veterans Benefits:** Terrence A. Logan

**Veterans Preference Division** provides enforcement of state veterans preference statutes pertaining to the rights of veterans in hiring and dismissal actions.

**Program Director:** Gerald C. Bender

**Veterans Program Division** provides veterans benefits and claims services and also provides functional supervision and assistance to the eighty-seven county veterans service offices.

**Director of Veterans Services:** Dennis Forsberg

## MINNESOTA POLLUTION CONTROL AGENCY

520 Lafayette Rd., St. Paul 55155, (651)296-6300, Web site: [www.pca.state.mn.us](http://www.pca.state.mn.us)

**Law provides:** The agency has a commissioner and a nine member citizen board to administer the laws relating to preservation of the environment and protection of the public health consistent with the economic welfare of the state. The commissioner serves as chair of the citizen board. (*Minnesota Statutes, Chapter 116*)



**Commissioner:** Karen A. Studders

**Biography:** Born in Gloversville, NY. College of St. Catherine (B.A., chemistry, 1979); William Mitchell College of Law (J.D., magna cum laude, 1995); environmental planning and management with Minnegasco (1982-98), chemical research and testing with U.S. EPA Environmental Research Laboratory, Duluth (1979-81); member: American, Minnesota & Hennepin County Bar Associations, Association of the Bar of the City of New York, Minnesota Women Lawyers, American Chemical Society, Air & Waste Management Association (past director), Industrial Council of Environmental Management.

**Appointed:** 1999

**Salary:** \$97,300

**Deputy Commissioner:** Lisa Thorvig

**Assistant Commissioner:** Kristen Applegate

**Assistant Commissioner:** Gordon Wegwart

**Function:** The agency's mission is to protect Minnesota's environment to secure the quality of life of its citizens. Working with its many partners in local government, industry and the public, the agency measures the quality of the state's environment, develops rules that protect public health and the environment and helps individuals and organizations meet their environmental responsibilities. The agency works within the context of several strategies to accomplish its mission. The strategies involve forming partnerships or alliances with a broad base of customers to accomplish shared environmental goals that achieve the desired, measurable outcomes.

**Policy and Planning Division, Manager:** Tim Scherkenbach

**Environmental Outcomes Division, Manager:** Michael Sandusky

**Metro District, Manager:** James Warner

**North District, Manager:** Roger Bjork

**South District, Manager:** Rod Massey

**Administrative Services, Manager:** Elaine Johnson

**Chief Financial Officer:** Bruce Biser

Five regional offices are maintained in Brainerd, Detroit Lakes, Duluth, Marshall and Rochester.

## MINNESOTA PLANNING (OFFICE OF STRATEGIC AND LONG RANGE PLANNING)

300 Centennial Bldg., 658 Cedar St., St. Paul 55155, (651)296-3985,

Web site: [www.mnplan.state.mn.us](http://www.mnplan.state.mn.us)

**Law provides:** The office performs long-range planning for the state; coordinates activities among all levels of government; stimulates public interest and participation in the future of the state; and acts with the Commissioner of Finance, affected state agencies and the legislature in the planning and financing of major public programs. (*Minnesota Statutes, Chapter 4A*)



**Director:** Dean Barkley

**Biography:** Attorney since 1977, director of Minnesota Compact, past director of Common Cause; practiced law, Palmer, Hanjani, Barkley & Barley in Loretto; ran for U.S. House in 1992 and the U.S. Senate in 1994 and 1996.

**Appointed:** 1999

**Salary:** \$97,300

**Deputy Director:** Jack Uldrich

**Function:** Develop and monitor a long-range plan for the state, continually scan the horizon, identifying and evaluating the critical and emerging issues that will keep Minnesotans focused on the future, provide policy-makers and the public with accurate information and analysis, influence policy decisions through long-range planning, and coordinate activities among all levels of government.

**Government:** Minnesota Planning takes the lead in coordinating a number of multijurisdictional and multi-state-agency projects, studies government spending and other issues affecting the state's economy and well-being, provides reliable data and analysis for the state's policy-makers and leads a state agency program evaluation and accountability project.

**Criminal Justice:** The Criminal Justice Statistics Center studies crime statistics and the justice system in Minnesota, including public spending, juvenile crime and criminal history records. It also helps communities set up teen court programs.

**Environment and Development:** The Environmental Quality Board develops policy, reviews the environmental impact of proposed projects and coordinates the state's sustainable development initiative. Other responsibilities include the current major study of animal agriculture and review of projects touching on important issues such as nuclear waste storage, wind power, genetic engineering, power plants and transmission lines and airport expansion proposals. The Local Planning Assistance Center coordinates funding and assistance for community-based planning projects and operates a resource center for all communities undertaking comprehensive planning.

**Geographic Information Systems:** The Land Management Information Center promotes coordination among public and private organizations that use geographic information, manages and provides access to costly geographic data, develops technology to meet special analysis needs and conducts mapping and analysis projects for other agencies and organizations in Minnesota.

**Demographics:** The State Demographic Center delivers data and analysis on Minnesota's population and economy, including long-range trends. The center is Minnesota's link to the U.S. Census Bureau. It leads a network of data centers that deliver information throughout the state.

## MINNESOTA'S EDUCATIONAL INSTITUTIONS

### MINNESOTA STATE COLLEGES AND UNIVERSITIES (MnSCU)

30 E. 7th St., Suite 500, St. Paul 55101, (651)296-5707, Web site: [www.mnscu.edu](http://www.mnscu.edu)

**Law provides:** The statewide system of state universities, community colleges and technical colleges is known as Minnesota State Colleges and Universities or MnSCU. These institutions provide programs of study that meet the needs of students for occupational, general, baccalaureate and graduate education leading to certificates, diplomas and degrees at the associate, baccalaureate and master's levels. The system is intended to benefit students through improved and broader course offerings, ease of transfer among schools and programs, integrated course credit, coordinated degree programs and coordinated financial aid. (*Minnesota Statutes, Chapter 136F*).



**Chancellor:** Morris J. Anderson

**Biography:** Waconia. Born January 26, 1943, Minneapolis; Macalester College (B.A., economics); Mankato State University (M.A., urban affairs); officer, U.S. Army Transportation Corps (1965-68); county commissioner, Carver County (1971-75); city administrator, Shakopee (1971-74); account executive, Springsted Inc. (1974-77); deputy director, Association of MN Counties (1977-82); executive director, Association of MN Counties (1982-87); vice-president of regulatory affairs, Biotrol Inc., Chaska (1987-91); assistant commissioner for tax policy, MN Department of Revenue (1991-92); manager, David M. Griffith & Associates (1992); commissioner, MN Department of Revenue (1993-94); chief of staff, Office of the Governor of Minnesota (1994-97); member, Board of Trustees of Minnesota State Colleges (1996-97); married, Deb Anderson; four children, Scott, Jon, Ryan and Sean.

**Appointed:** 1997

**Salary:** \$108,780

#### Board of Trustees:

Nancy Brataas, Rochester  
Kathleen Caffey, Loretto  
Archie D. Chelseth, Cloquet  
Dennis Dotson, Mankato  
David Erickson, Mahtomedi  
Robert O. Erickson, Bloomington  
Christine Fritsche, Marshall

Daniel Coborn, St. Cloud  
Michael Nesdahl, Marshall  
James Wafler, Little Canada  
Andrew Boss, St. Paul  
Michael Vekich, St. Louis Park  
Mary Choate, Bloomington  
2 Vacancies

**Institutions:** The statewide MnSCU system is composed of seven state universities, eight community colleges, ten technical colleges and eleven comprehensive community and technical colleges. These institutions serve more than 130,000 students (fall 1998 headcount enrollment) at campuses in 46 communities around the state, plus a campus in Akita, Japan. In addition the system serves approximately 200,000 Minnesotans in non-credit courses each year.

**Background:** MnSCU became operational on July 1, 1995, bringing together three formerly separate systems of community colleges, technical colleges and state universities. The merger of the three systems resulted from legislation passed by the 1991 Minnesota Legislature.

**Services:** Along with their educational and training roles, the colleges and universities serve community development, economic development and cultural purposes in their communities.

**Goals:** The Board of Trustees adopted a strategic plan that includes goals for increasing levels of accountability to students and to taxpayers, improving preparation for careers, creating seamless transfer paths, embracing technology as a core educational component, serving the needs of Minnesota's employers and strengthening the MnSCU/K-12 partnership. By attaining these goals, MnSCU intends to contribute significantly to Minnesota's economic development and the quality of life for its citizens.

**Minnesota Colleges and Universities:****Alexandria Technical College, Alexandria (320)762-0221****President:** Larry Shellito**Anoka-Hennepin Technical College, Anoka (612)576-4700****Interim President:** Cliff Korkowski**Anoka-Ramsey Community College, Cambridge and Coon Rapids (612)427-2600****President:** Patrick Johns**Bemidji State University, Bemidji (218)755-2011****President:** M. James Bensen**Central Lakes College, Brainerd and Staples (218)828-2525****President:** Sally Ihne**Century College, A Community and Technical College, White Bear Lake (651)779-3200****President:** Charles Hays**Dakota County Technical College, Rosemount (612)423-8000****President:** David Schroeder**Fergus Falls Community College, Fergus Falls (218)739-7500****President:** Ken Peeders**Fond du Lac Tribal and Community College, Cloquet (218)879-0800****President:** Jack Briggs**Hennepin Technical College, Brooklyn Park and Eden Prairie (612)425-3800****President:** Sharon Grossbach**Hibbing Community College, A Technical and Community College, Hibbing (218)262-7200****President:** Tony Kuznik**Inver Hills Community College, Inver Grove Heights (651)450-8500****President:** Cheryl Frank**Itasca Community College, Grand Rapids (218)327-4460****President:** Joe Sertich**Lake Superior College, Duluth (218)733-7600****President:** Kathleen Nelson**Laurentian Community and Technical College District****Mesabi Range Community and Technical College, Eveleth and Virginia (218)749-7700****Vermilion Community College, Ely (218)365-7200****President:** Jon Harris**Metropolitan State University, Minneapolis and St. Paul (651)772-7777****Interim President:** Dennis Nielsen**Minneapolis Community and Technical College, Minneapolis (612)341-7000****President:** Phillip Davis**Minnesota State University-Mankato, Mankato (507)389-2463****President:** Richard Rush**Minnesota West Community and Technical College, Canby, Granite Falls, Jackson, Pipestone and Worthington (320)564-4511****President:** Ronald Wood

## CHAPTER FOUR DEPARTMENTS AND AGENCIES

**Moorhead State University**, Moorhead (218)236-2011

**President:** Roland Barden

**Normandale Community College**, Bloomington (612)832-6000

**President:** Tom Horak

**North Hennepin Community College**, Brooklyn Park (612)424-0702

**President:** Ann Wynia

**Northland Community and Technical College**, Thief River Falls (218)681-0701

**President:** Orley D. Gunderson

**Northwest Technical College**, Bemidji, Detroit Lakes, East Grand Forks, Moorhead and Wadena (218)755-4292

**President:** Ronald Swanson

**Pine Technical College**, Pine City (320)629-6764

**President:** Robert Musgrove

**Rainy River Community College**, International Falls (218)285-7722

**President:** Allen Rasmussen

**Red Wing/Winona Technical College**, Red Wing and Winona (507)454-4600

**President:** James Johnson

**Ridgewater College, A Community and Technical College**, Hutchinson and Willmar, (320)235-5114

**Interim President:** Colleen Thompson

**Riverland Community College, A Technical and Community College**, Albert Lea and Austin (507)433-0600

**President:** Gary Rhodes

**Rochester Community and Technical College**, Rochester (507)285-7210

**Interim President:** Don Supalla

**St. Cloud State University**, St. Cloud (320)255-0121

**President:** Bruce Grube

**St. Cloud Technical College**, St. Cloud (320)654-5000

**President:** Joan Barrett

**St. Paul Technical College**, St. Paul (651)221-1300

**President:** Donovan Schwichtenberg

**South Central Technical College**, Faribault and North Mankato (507)389-7200

**President:** Ken Mills

**Southwest State University**, Marshall (507)537-7021

**President:** Douglas Sweetland

**Winona State University**, Winona (507)457-5000

**President:** Darrell W. Krueger

**Akita Campus**, Akita, Japan (651)296-4867

## MINNESOTA HISTORICAL SOCIETY

Minnesota History Center, 345 Kellogg Blvd. W., St. Paul 55102, (651)296-6126,

Web site: [www.mnhs.org](http://www.mnhs.org)

**Law provides:** The society is a semi-state agency chartered by the first territorial legislature in 1849. It is governed by an independent board of 30 members plus the society's six officers; the six constitutional officers serve as ex officio members. (*Minnesota Statutes, Chapter 138*)



**Director:** Nina M. Archabal

**Biography:** St. Paul. Radcliffe College (B.A.); Harvard University (M.A.T.); University of Minnesota (Ph.D.); Minnesota Historical Society: assistant supervisor, education division (1977-78); deputy director for program management (1978-86); acting director (1986-87); serves as state historic preservation officer and state historical records coordinator.

**Appointed:** 1987

**Deputy Director:** Ian R. Stewart

**Function:** The society is the oldest institution in the state and is the official custodian of the state's history. Its purpose is to nurture a knowledge of and appreciation for the history of Minnesota. The society collects and preserves those items, records and published materials that document the human experience in Minnesota and interprets the state's cultural heritage through publications, educational programs, exhibitions and a statewide network of historic sites. The society operates a free public research library, oversees the preservation of the Minnesota State Capitol and administers the state's historic preservation, public records and archaeology programs. The society provides assistance to county and local historical organizations, units of government and individuals in identifying, preserving and interpreting the cultural resources of Minnesota.

The society publishes *Minnesota History*, a quarterly journal; *The Minnesota History Interpreter*, a newsletter for local and county historical societies; *Member News*, a bi-monthly newsletter; and books of historical interest. The society also mounts thematic exhibits about Minnesota history and offers education programs to school children and other special and general audiences. Membership in the society is open to anyone. Public programs are offered at state historic sites and at the Minnesota History Center.

### State Historic Sites:

Alexander Ramsey House, St. Paul  
Comstock House, Moorhead  
Forest History Center, Grand Rapids  
Fort Ridgely, Fairfax  
Grand Mound, International Falls  
Harkin Store, New Ulm  
Historic Fort Snelling, Minneapolis  
Historic Forestville, Preston  
James J. Hill House, St. Paul  
Jeffers Petroglyphs, Jeffers  
Lac qui Parle Mission, Montevideo


Lindbergh House, Little Falls  
Lower Sioux Agency, Morton  
Mille Lacs Indian Museum, Onamia  
Minnehaha Depot, Minneapolis  
Minnesota State Capitol, St. Paul  
North West Company Fur Post, Pine City  
Oliver H. Kelley Farm, Elk River  
Sibley Historic Site, Mendota  
Split Rock Lighthouse, Two Harbors  
W.H.C. Folsom House, Taylors Falls  
W.W. Mayo House, Le Sueur

### UNIVERSITY OF MINNESOTA

Institutional Relations, 6 Morrill Hall, 100 Church St. S.E., Minneapolis 55455, General Information: (612)625-5000, Web site: <http://www.umn.edu/>

**Law provides:** "(T)here shall be established in this territory an institute under the name and style of the University of Minnesota; the government of this university shall be vested in a board of regents elected by the legislature for six year terms." (*Territorial Laws 1851, Chapter 3; perpetuated by the Minnesota Constitution, Article XIII, Section 3*)





**President of the University and President (ex officio) of the Board of Regents:** Mark G. Yudof

**Biography:** University of Pennsylvania (B.A., 1965; LL.B, 1968); assistant professor, University of Texas School of Law (1971-74); professor, University of Texas School of Law (1974-97); associate dean for academic affairs, University of Texas School of Law (1979-84); dean, University of Texas School of Law (1984-94); executive vice president and provost, University of Texas, Austin (1994-97).

**Appointed:** July, 1997

**Salary:** \$275,000

**University of Minnesota Board of Regents:**

Anthony R. Baraga, 8th Cong. Dist.  
Bob Bergland, 7th Cong. Dist.  
Dallas Bohnsack, 2nd Cong. Dist.  
William E. Hogan, II, 3rd Cong. Dist.  
Warren C. Larson, at large  
David Metzen, 4th Cong. Dist.

H. Byran Neel, III, 1st Cong. Dist.  
Michael O'Keefe, 5th Cong. Dist.  
William R. Peterson, at large  
Jessica J. Phillips, at large  
Maureen Reed, 6th Cong. Dist.  
Patricia Brandt Spence, at large

**Function:** The university serves not only its students but all residents of Minnesota through its extension division, information services, agricultural services, sponsorship of cultural events and publications. The nation as a whole benefits from University research in medicine, agriculture, social welfare, engineering and other fields.

**Colleges located on the Twin Cities Campus:**

College of Agricultural, Food and  
Environmental Sciences  
College of Architecture and  
Landscape Architecture  
College of Biological Sciences  
College of Human Ecology  
College of Education and Human  
Development  
College of Liberal Arts  
College of Natural Resources  
College of Pharmacy  
College of Veterinary Medicine

Curtis L. Carlson School of Management  
General College  
Graduate School  
Hubert H. Humphrey Institute of Public Affairs  
Institute of Technology  
Law School  
Medical School  
School of Dentistry  
School of Nursing  
School of Public Health  
University College

**Greater Minnesota Campuses:**

Crookston (UMC), (218)281-6510  
Duluth (UMD), (218)726-8000  
Morris (UMM), (320)589-2211

**Service and Research Programs:** University of Minnesota Academic Health Center, Center for Urban and Regional Affairs, University of Minnesota Extension Service, James Ford Bell Museum of Natural History, Agricultural Experiment Stations, Minnesota Landscape Arboretum and numerous others. (Call (612)625-5000 for information.)

**Cultural programs:** Cultural activities are featured on all campuses and include theater, dance, opera, musical organizations, art shows, library services and student centers for social functions.

**BOARDS, COMMISSIONS, AND OTHER AGENCIES**

**AGRICULTURAL CHEMICAL RESPONSE COMPENSATION BOARD (ACRRA)**

Dept. of Agriculture, 90 W. Plato Blvd., St. Paul 55107, (651)297-3490;  
Web site: [www.mda.state.mn.us](http://www.mda.state.mn.us), E-mail: [sharon.huber@state.mn.us](mailto:sharon.huber@state.mn.us)

**Law provides:** The five member board accepts applications for reimbursement from the Agricultural Chemical Response and Reimbursement Account, determines eligibility and amount of reimbursement due and notifies the commissioner of the Department of Agriculture of eligible claims. (*Minnesota Statutes, Section 18E.05*)

**Executive Director:** Paul Liemandt

#### **BOARD OF ACCOUNTANCY**

85 7th Pl. E., Suite 125, St. Paul 55101, (651)296-7937

**Law provides:** The board of nine certified public accountants (CPA), licensed public accountants (LPA) and public members examines and licenses CPAs, LPAs and CPA and LPA firms; investigates complaints; administers continuing professional education and practice monitoring rules; and enforces a code of professional conduct. (*Minnesota Statutes, Section 326.165*)

**Executive Secretary:** Dennis J. Poppenhagen

#### **BOARD OF ANIMAL HEALTH**

90 W. Plato Blvd., St. Paul 55107, (651)296-2942

**Law provides:** The board of five veterinarians and livestock producers protects the health of the domestic animals in the state. (*Minnesota Statutes, Chapter 35*)

**Executive Secretary:** T. J. Hagerty, D.V.M.

#### **BOARD OF ARCHITECTURE, ENGINEERING, LAND SURVEYING AND LANDSCAPE ARCHITECTURE, GEOSCIENCE AND INTERIOR DESIGN**

85 7th Pl. E., St. Paul 55101, (651)296-2388; Web site: [www.aelslagid@state.mn.us](http://www.aelslagid@state.mn.us); E-mail: [doreen.b.frost@state.mn.us](mailto:doreen.b.frost@state.mn.us)

**Law provides:** The board of 21 professional and public members examines and licenses architects, engineers, land surveyors, landscape architects and geoscientists; certifies interior designers; and investigates complaints. (*Minnesota Statutes, Sections 214.10, 326.02*)

**Acting Executive Secretary:** Doreen Frost

#### **BOARD OF ASSESSORS**

Board of Assessors, Dept. of Revenue, Mail Station 3340, St. Paul 55146, (651)296-0209; Web site: [www.taxes.state.mn.us/proptax/stassess/assess.html](http://www.taxes.state.mn.us/proptax/stassess/assess.html)

**Law provides:** The board of nine professional and public members oversees assessor's licensure, education and conduct. (*Minnesota Statutes, Section 270.41*)

**Secretary-Treasurer:** Deb Volkert

#### **BOARD OF BARBER EXAMINERS**

1885 University Ave. W., Suite 335, St. Paul 55104, (651)642-0489

**Law provides:** The board of three barbers and one public member regulates the barber industry and protects the public interest through adoption and enforcement of rules and investigation of complaints. (*Minnesota Statutes, Section 154.22*)

**Acting Executive Secretary:** Maureen Tibbetts

#### **BOARD OF BOXING**

85 7th Pl. E., Suite 170, St. Paul 55101, Mail: 133 E. 7th St., St. Paul 55101, (651)296-2501

**Law provides:** The seven member board supervises all amateur and professional boxing contests (including full contact karate and kick boxing) and approves and issues licenses to promoters, boxers, managers, judges, seconds and referees. (*Minnesota Statutes, Section 341.05*)

**Executive Secretary:** James J. O'Hara

#### **BOARD OF DENTISTRY**

2829 University Ave. S.E., Suite 450, Minneapolis 55114, (612)617-2250, Web site: [board.dent.state.mn.us](http://board.dent.state.mn.us)

**Law provides:** The board of nine dentists, hygienists, dental assistants and public members examines and licenses dentists and dental hygienists, registers dental assistants, and investigates complaints. (*Minnesota Statutes, Sections 150A.01, 214.09*)

**Executive Director:** Patricia H. Glasrud

## CHAPTER FOUR DEPARTMENTS AND AGENCIES

### **BOARD OF DIETETICS AND NUTRITION PRACTICE**

2829 University Ave. S.E., Suite 555, Minneapolis 55414, (612)617-2175

**Law provides:** The board licenses nutritionists and dietitians, investigates violations and conducts hearings. It consists of seven members including dietitians, nutritionists and consumers. (*Minnesota Statutes, Section 148.62*)

**Executive Director:** Laurie E. Mickelson

### **BOARD OF ELECTRICITY**

1821 University Ave., Room S128, St. Paul 55104, (651)642-0800,

Web site: [www.electricity.state.mn.us](http://www.electricity.state.mn.us)

**Law provides:** The board of 11 industry and public members administers the laws relating to the examination and licensing of electricians and the inspection all new electrical installations in any construction, remodeling, replacement or repair. (*Minnesota Statutes, Sections 214.09, 326.241*)

**Executive Secretary:** John A. Schultz

### **BOARD OF EXAMINERS FOR NURSING HOME ADMINISTRATORS**

2829 University Ave. S.E., Suite 440, Minneapolis 55414, (612)617-2117,

E-mail: [benha@state.mn.us](mailto:benha@state.mn.us)

**Law provides:** The board of nine industry and public members examines and licenses nursing home administrators and investigates complaints. (*Minnesota Statutes, Section 144A.19*)

**Executive Director:** Julie M. Vikmanis

### **BOARD OF GOVERNMENT INNOVATION AND COOPERATION**

Third Floor, Centennial Bldg., 658 Cedar St., St. Paul 55155, (651)282-2390,

Web site: [www.angelfire.com/mn/govtinnovation](http://www.angelfire.com/mn/govtinnovation), E-mail: [bgic@email.com](mailto:bgic@email.com)

**Law provides:** The board facilitates improvement in the quality and efficiency of local government services by providing financial assistance for pilot projects which demonstrate innovative and cooperative approaches for the delivery, management, and planning of public services, by granting waivers and/or exemptions to state rules and statutes and by acting to facilitate the combination of counties, cities and/or towns. The board consists of six legislators (three each from the house and senate), two administrative law judges, the commissioners of administration and finance and the state auditor. (*Minnesota Statutes, Section 465.796*)

**Executive Director:** Jim Gelbmann

### **BOARD OF MARRIAGE AND FAMILY THERAPY**

2829 University Ave. S.E., Suite 330, Minneapolis 55414-3222, (612)617-2220

**Law provides:** The board of five therapists and two public members adopts and enforces rules relating to licensure of marriage and family therapists and regulation of professional conduct. (*Minnesota Statutes, Chapter 148B*)

**Executive Director:** Robert C. Butler

### **BOARD OF MEDICAL PRACTICE**

2829 University Ave. S.E., Suite 400, Minneapolis 55414, (612)617-2130,

Web site: [www.bmp.state.mn.us](http://www.bmp.state.mn.us), E-mail: [webmaster@bmp.state.mn.us](mailto:webmaster@bmp.state.mn.us)

**Law provides:** The board of 16 physicians and citizen members licenses and disciplines persons involved in the practice of medicine and enforces the Medical Practices Act. (*Minnesota Statutes, Section 147.01*)

**Executive Director:** Robert A. Leach

### **BOARD OF OPTOMETRY**

2829 University Ave. S.E., Suite 550, Minneapolis 55414, (612)617-2173

**Law provides:** The board of two public members and five qualified optometrists licenses optometrists, investigates complaints and adopts rules. (*Minnesota Statutes, Section 148.52*)

**Executive Director:** Laurie E. Mickelson

**BOARD OF PEACE OFFICER STANDARDS AND TRAINING**

1600 University Ave., Suite 200, St. Paul 55104, (651)643-3060,  
Web site: [www.dps.state.mn.us/post](http://www.dps.state.mn.us/post), E-mail: [ben.roelofs@state.mn.us](mailto:ben.roelofs@state.mn.us)

**Law provides:** The board of 15 peace officers, municipal officials, public members and higher education professionals examines and licenses peace officers and part-time peace officers, regulates their training, mandates standards of selection and professional conduct and investigates complaints. (*Minnesota Statutes, Section 626.84*)

**Executive Director:** Neil W. Melton

**BOARD OF PHARMACY**

2829 University Ave. S.E., Suite 530, Minneapolis 55414, (612)617-2201,  
E-mail: [pharmacy.board@state.mn.us](mailto:pharmacy.board@state.mn.us)

**Law provides:** The board of seven pharmacists and public members examines and licenses pharmacists, investigates complaints, oversees the inspection of pharmacies, drug wholesalers and drug manufacturers and enforces drug laws pertaining to health care professionals. (*Minnesota Statutes, Sections 151.01, 214.09*)

**Executive Director:** David E. Holmstrom

**BOARD OF PODIATRIC MEDICINE**

2829 University Ave. S.E., Suite 430, Minneapolis 55414, (612)617-2200,  
E-mail: [benesh.pod@state.mn.us](mailto:benesh.pod@state.mn.us)

**Law provides:** The board of five podiatrists and two public members examines and licenses podiatrists, investigates complaints and disciplines for practice violations. (*Minnesota Statutes, Section 153.01*)

**Executive Director:** Joann Benesh

**BOARD OF PRIVATE DETECTIVES AND PROTECTIVE AGENT SERVICES**

445 Minnesota St., St. Paul 55101, (651)215-1753,  
E-mail: [private.detective.board@state.mn.us](mailto:private.detective.board@state.mn.us)

**Law provides:** The board of five industry and citizen members administers laws governing licensing of private detectives and protective agents, license reissuance, complaint procedures and unlicensed activity. (*Minnesota Statutes, Section 326.32*)

**Executive Director:** Marie L. Ohman

**BOARD OF PSYCHOLOGY**

2829 University Ave. S.E., Suite 320, Minneapolis 55414, (612)617-2230

**Law provides:** The 11 member board, including licensed psychologists and three public members, licenses and regulates psychologists and psychological practitioners for the practice of psychology. (*Minnesota Statutes, Section 148.88*)

**Executive Director:** Pauline Walker-Singleton

**BOARD OF SOCIAL WORK**

2829 University Ave. S.E., Suite 340, Minneapolis 55414, (612)617-2100,  
E-mail: [social.work@state.mn.us](mailto:social.work@state.mn.us)

**Law provides:** The board of 11 licensed social worker and public members adopts and enforces rules for licensure of social workers and for regulation of their professional conduct. (*Minnesota Statutes, Section 148B.19*)

**Executive Director:**

**BOARD OF TEACHING**

1500 Hwy. 36 W., Roseville 55113, (651)582-8833,  
Web site: [www.children.state.mn.us/teachbrd/](http://www.children.state.mn.us/teachbrd/), E-mail: [board.teaching@state.mn.us](mailto:board.teaching@state.mn.us)

**Law provides:** The 11 member board establishes rules for licensure of public school teachers, for approval of teacher education programs and for a code of ethics governing professional conduct and performance. (*Minnesota Statutes, Section 125.183*)

**Executive Director:** Judith A. Wain

## CHAPTER FOUR DEPARTMENTS AND AGENCIES

### BOARD OF WATER AND SOIL RESOURCES

1 W. Water St., Suite 200, St. Paul 55107, (651)296-3767, Web site: [www.bwsr.state.mn.us](http://www.bwsr.state.mn.us),  
E-mail: [jann.dilley@bwsr.state.mn.us](mailto:jann.dilley@bwsr.state.mn.us)

**Law provides:** The board of 17 local government officials, public members and state agency members coordinates the water and soil resources management activities of local units of government through educational activities, approval of local plans, administration of state grants and cost-sharing contracts. (*Minnesota Statutes, Section 103B.101*)

**Chair:** Kathleen Roer

**Executive Director:** Ron Harnack

### BUREAU OF MEDIATION SERVICES

1380 Energy Lane, Suite 2, St. Paul 55108, (651)649-5421, Web site: [www.bms.state.mn.us](http://www.bms.state.mn.us),  
E-mail: [sdefoe@mediation.state.mn.us](mailto:sdefoe@mediation.state.mn.us)

**Law provides:** The mission of the bureau is to improve the quality and character of Minnesota's labor-management relationships so that labor disputes are kept to a minimum and constructive relationships contribute to the economic development of Minnesota. The bureau achieves this by assisting labor and management in resolving collective bargaining and contract grievance disputes, resolving issues of union representation and bargaining unit structure and maintaining rosters of qualified arbitrators. It also supports, facilitates and trains area and worksite labor-management cooperation committees and provides technical training and information to labor relations practitioners, arbitrators, professional associations and other employer-employee representatives. (*Minnesota Statutes, Chapters 179, 179A*)

**Commissioner:** Lance Teachworth

### CAMPAIGN FINANCE AND PUBLIC DISCLOSURE BOARD

Centennial Building, 1st Fl. S., 658 Cedar St., St. Paul 55155, (651)296-5148,  
1-800-657-3889, Web site: [www.cfboard.state.mn.us](http://www.cfboard.state.mn.us), E-mail: [cf.board@state.mn.us](mailto:cf.board@state.mn.us)

**Law provides:** The board administers laws relating to public disclosure in campaign finance, lobbying, local officials' and public officials' economic interests and conflicts of interest and public financing of candidates and state committees of political parties. It has six members, with no more than three members of the same political party. (*Minnesota Statutes, Section 10A.02*)

**Executive Director:** Jeanne Olson

### CAPITOL AREA ARCHITECTURAL AND PLANNING BOARD

204 Administration Building, St. Paul 55155, (651)296-7138,  
E-mail: [renita.dellwo@state.mn.us](mailto:renita.dellwo@state.mn.us)

**Law provides:** The board oversees architectural and urban design and comprehensive planning for the capitol area. (*Minnesota Statutes, Section 15.50*)

**Executive Secretary:** Nancy Stark

### CITIZENS' COUNCIL ON VOYAGEURS NATIONAL PARK

509 3rd St., International Falls 56649, (218)283-3507, Web site: [www.ccvnp.org](http://www.ccvnp.org),  
E-mail: [ccvnp@norshore.net](mailto:ccvnp@norshore.net)

**Law provides:** The 17 member board researches all matters related to the establishment and operation of Voyageurs National Park and makes recommendations to the U.S. National Park Service and other federal and state agencies concerned. (*Minnesota Statutes, Section 84B.11*)

**Administrative Secretary:** Patricia Growette

### COMPENSATION COUNCIL

Legislative Coordinating Commission, Room 85, State Office Building, St. Paul 55155,  
(651)296-2963

**Law provides:** The 16 member board makes recommendations to the legislature in establishing the compensation of constitutional officers, legislators, Supreme Court justices, Court of Appeals judges, and trial court judges. It also makes recommendations regarding the salary ranges for heads of state agencies. (*Minnesota Statutes, Section 15A.082*)

### COUNCIL ON AFFAIRS OF CHICANO/LATINO PEOPLE

555 Park St., Suite 408, St. Paul 55103, (651)296-9587, FAX: (651)297-1297,  
Web site: [www.clac.state.mn.us](http://www.clac.state.mn.us), E-mail: [clac.desk@state.mn.us](mailto:clac.desk@state.mn.us)

**Law provides:** The council advises the governor and legislature on the nature of the issues confronting Chicano/Latino people in this state, including the unique problems encountered by Chicano/Latino migrant agricultural workers. (*Minnesota Statutes, Section 3.9223*)

**Executive Director:**

**COUNCIL ON ASIAN-PACIFIC MINNESOTANS**

200 University Ave. W., #100, St. Paul 55103, (651)296-0538, Web site: [www.state.mn.us/ebbranch/capm](http://www.state.mn.us/ebbranch/capm)

**Law provides:** The council includes 19 representatives of the Asian-Pacific community and four ex officio legislative members to advise the governor and legislature on issues confronting Asian-Pacific people in Minnesota, to ensure that Asian-Pacific people have access to benefits and services provided to people in the state, to help eliminate underutilization of Asian-Pacific people in the state's workforce and to develop improved state trade relations with Asian and Pacific countries. (*Minnesota Statutes, Section 3.9226*)

**Executive Director:** Ilean Her

**COUNCIL ON BLACK MINNESOTANS**

2233 University Ave., Suite 426, St. Paul 55114, (651)642-0811,  
E-mail: [lester.collins@state.mn.us](mailto:lester.collins@state.mn.us)

**Law provides:** The council advises and makes recommendations to the governor, legislature, state agencies and decision makers on issues confronting Black people in this state. The council seeks to educate and enhance the relationship between its constituency, policy makers and the legislative body. The board consists of 11 public members and four ex officio legislative members. Per the state statute, applications by state departments or agencies for the receipt of federal funds which will have their primary effect on Black Minnesotans shall submit to the council for recommendations and review at least 30 days before submission to a federal agency. (*Minnesota Statutes, Section 3.9225*)

**Executive Director:** Lester R. Collins

**COUNCIL ON DISABILITY**

121 7th Pl. E., Suite 107, St. Paul 55101, (651)296-6785, Web site: [www.disability.state.mn.us](http://www.disability.state.mn.us),  
E-mail: [council.disability@state.mn.us](mailto:council.disability@state.mn.us)

**Law provides:** The council advises the governor, legislature and state agencies and provides information and encourages coordination of planning programs and services for persons with disabilities. It has 21 members, a majority of whom are persons with a disability or parents or guardians of persons with a disability. The council is to expand opportunities for all children and adults with a disability throughout Minnesota without regard to disability, and to advocate policies and programs which will promote the independence of children and adults with disabilities and protect their right to participate fully in society. (*Minnesota Statutes, Section 256.481*)

**Chair:** Audrey Richardson

**Executive Director:** Clell Hemphill

**EMERGENCY RESPONSE COMMISSION**

444 Cedar St., Suite 223, St. Paul 55101, (651)296-2233, Web site: [www.dps.state.mn.us/ememgt](http://www.dps.state.mn.us/ememgt), E-mail: [dem@state.mn.us](mailto:dem@state.mn.us)

**Law provides:** The commission coordinates the implementation of the federal Emergency Planning and Community Right-to-Know Act. It consists of 22 members drawn from state agency, fire fighting, law enforcement, emergency medical, industry, labor and public sectors. (*Minnesota Statutes, Section 299K.01*)

**Director:** Kevin Leuer

**EXPORT FINANCE AUTHORITY**

1000 Minnesota World Trade Center, St. Paul 55101, (651)297-4658,  
Web site: [www.dted.state.mn.us](http://www.dted.state.mn.us), E-Mail: [mto@state.mn.us](mailto:mto@state.mn.us)

**Law provides:** The seven member board aids and facilitates the financing of exports from Minnesota. (*Minnesota Statutes, Section 116J.9673*)

**Executive Director:** M. Noor Doja

## CHAPTER FOUR DEPARTMENTS AND AGENCIES

### **GAMBLING CONTROL BOARD**

1711 W. Cty. Rd. B., Suite 300 S., Roseville 55113, (651)639-4000,  
Web site: [www.gcb.state.mn.us](http://www.gcb.state.mn.us)

**Law provides:** The five forms of lawful gambling in Minnesota are pull-tabs, bingo, tipboards, paddlewheels and raffles. The seven member board's mission is to ensure the integrity of lawful gambling through education, communication and the regulation of the lawful gambling industry in Minnesota. (*Minnesota Statutes, Chapter 349*)

**Director:** Harry W. Baltzer

### **GOVERNOR'S RESIDENCE COUNCIL**

1006 Summit Ave., St. Paul 55105, (651)297-2161

**Law provides:** The council develops and implements an overall restoration plan for the governor's residence and surrounding grounds and solicits contributions to restore, maintain, improve, decorate and furnish the building. Its 19 members are drawn from state agencies, the governor's spouse, legislators, the family which donated the building, the public and the fields of higher education, landscaping, architecture and interior design. (*Minnesota Statutes, Section 16B.27*)

**Chair:** Sam Grabarski

### **GREAT LAKES COMMISSION**

351 State Office Bldg., St. Paul 55155, (651)296-2228

**Law provides:** The commission seeks to increase economic development of the Great Lakes while protecting their environmental integrity. Two state representatives, two state senators and one member appointed by the governor represent Minnesota on the eight-state commission. (*Minnesota Statutes, Section 1.21*)

**Chair:** Thomas Huntley

### **HEALTH COVERAGE REINSURANCE ASSOCIATION BOARD**

133 7th St. E., St. Paul 55101, (651)296-6929, Web site: [www.commerce.state.mn.us](http://www.commerce.state.mn.us)

**Law provides:** The 13 member board from the health and insurance industry and the public provides for the fair and equitable sharing of risk among health carriers serving the small employer market. (*Minnesota Statutes, Section 62L.14*)

**Chair:** Dan Schneeman

### **HEALTH TECHNOLOGY ADVISORY COMMITTEE**

121 7th Pl. E., Suite 400, P.O. Box 64975, St. Paul 55164, (651)282-6374,  
Web site: [www.health.state.mn.us/htac/index.htm](http://www.health.state.mn.us/htac/index.htm), E-mail: [htac@health.state.mn.us](mailto:htac@health.state.mn.us)

**Law provides:** This independent, nonpartisan advisory body provides unbiased evaluations of new and emerging health care technologies to the Legislative Commission on Health Care Access and the commissioner of health. The committee is made up of 19 members representing physicians, consumers, hospitals, health plans, health technology industry, public health, pharmaceutical, and health researchers. (*Minnesota Statutes, Section 62J.15*)

**Executive Director:** Brenda Holden

### **HIGHER EDUCATION FACILITIES AUTHORITY**

175 5th St. E., Suite 450, St. Paul 55101, (651)296-4690, E-mail: [landerson@isd.net](mailto:landerson@isd.net)

**Law provides:** The independent agency assists Minnesota institutions of higher education in construction and financing of projects through issuance of revenue bonds. (*Minnesota Statutes, Section 136A.25*)

**Executive Director:** J. Luther Anderson

### **HIGHER EDUCATION SERVICES COUNCIL**

1450 Energy Park Dr., Suite 350, St. Paul 55108, (651)642-0567

**Law provides:** The nine member council appoints the director of the Higher Education Services Office, reviews the performance of the Higher Education Services Office and

communicates and makes recommendations to the governor and legislature. (*Minnesota Statutes, Section 136A.011*)

**HIGHER EDUCATION SERVICES OFFICE**

1450 Energy Park Dr., Suite 350, St. Paul 55108, (651)642-0567,  
Web site: [www.heso.state.mn.us](http://www.heso.state.mn.us), E-mail: [info@heso.state.mn.us](mailto:info@heso.state.mn.us)

**Law provides:** The office performs several statewide services that support access to post-secondary education, including student financial aid. (*Minnesota Statutes, Section 136A.01*)

**Director:** Robert K. Poch

**HOUSING FINANCE AGENCY**

400 Sibley St., Suite 300, St. Paul 55101, (651)296-7608, Web site: [www.mhfa.state.mn.us](http://www.mhfa.state.mn.us),  
E-mail: [mhfa@state.mn.us](mailto:mhfa@state.mn.us)

**Law provides:** The agency facilitates the construction, acquisition, improvement and rehabilitation of housing for low and moderate income people by providing affordable financing and related assistance. Its board consists of the state auditor, commissioner of the Department of Trade and Economic Development and five public members. (*Minnesota Statutes, Section 462A*)

**Commissioner:** Katherine G. Hadley

**INDIAN AFFAIRS COUNCIL**

1819 Bemidji Ave., Bemidji 56601, (218)755-3825; 1450 Energy Park Dr., St. Paul 55108,  
(651)643-3032, E-mail: [miac@mail.paulbunyan.net](mailto:miac@mail.paulbunyan.net)

**Law provides:** The council includes representatives from the 11 tribal governments and two elected members representing Minnesota residents enrolled in non-Minnesota Indian reservations, to advise the governor, the legislature and state agencies regarding policies, programs and services affecting Indian citizens and to create public awareness of their needs. The law also provides for an advisory council on urban Indians appointed by the council and consisting of five members from the vicinity of Minneapolis, St. Paul and Duluth. (*Minnesota Statutes, Section 3.922*)

**Executive Director:** Joseph B. Day

**IRON RANGE RESOURCES AND REHABILITATION BOARD**

Highway 53 South, P.O. Box 441, Eveleth 55734, (218)744-7400, Web site: [www.irrrb.org](http://www.irrrb.org)

**Law provides:** The board is funded from a portion of the taconite production tax receipts and interest from dedicated funds to conduct grant and loan programs supporting economic development and tourism. It also administers environmental development funds for Carlton and Koochiching counties and programs for mineland reclamation, building demolition and trails in northeastern Minnesota. The board owns and operates the Giants Ridge Golf & Ski Resort, the Iron Range Research and Interpretive Center and Ironworld Discovery Center. The commissioner is appointed by the governor, and the board consists of five senators, five representatives and the commissioner of Natural Resources. (*Minnesota Statutes, Section 298.22*)

**Commissioner:** John Swift

**LABOR INTERPRETIVE CENTER**

Labor & Industry Building, 443 Lafayette Rd., Suite 107, St. Paul 55155, (651)297-2713,  
Web site: [www.mlic.org](http://www.mlic.org), E-mail: [labor.interp@state.mn.us](mailto:labor.interp@state.mn.us)

**Law provides:** The center's purpose is to celebrate the contribution of working people to the past, present and future of Minnesota; to spur an interest among the people of Minnesota in their own family and community traditions of work; to help young people discover their work skills and opportunities for a productive working life and to advance the teaching of work and labor studies in schools and colleges. The center is governed by a 10 member board representing labor, business, state and local government, education and arts groups. (*Minnesota Statutes, Chapter 138A*)

**Chair:** David Roe



## CHAPTER FOUR DEPARTMENTS AND AGENCIES

### MEDICAL MALPRACTICE JOINT UNDERWRITING ASSOCIATION

133 7th St. E., St. Paul 55101, (651)222-0484

**Law provides:** The 11 member board, including health care providers, the public and the insurance industry, provides medical malpractice insurance coverage to any licensed health care provider unable to obtain this insurance through ordinary methods. (*Minnesota Statutes, Section 62F.01*)

**Chair:** Vic Ellison

### MEDICAL SERVICES REVIEW BOARD

Dept. of Labor and Industry, 443 Lafayette Rd. N., St. Paul 55155, (651)297-3970,

Web site: [www.doli.state.mn.us](http://www.doli.state.mn.us)

**Law provides:** A 13 member board, representing chiropractic, labor, physical therapy, hospital administrators, physicians, employees, employers or insurers and the general public, advises on medical matters relating to workers' compensation and disciplines health care providers for violation of rules pertaining to workers' compensation. (*Minnesota Statutes, Section 176.103*)

**Executive Secretary:** Roxanne DeFlorin

### MERIT SYSTEM COUNCIL

Dept. of Human Services, 2nd Fl., 444 Lafayette Rd. N., St. Paul 55155, (651)296-3996,

Web site: [www.dhs.state.mn.us/agencywd/jobs/merit](http://www.dhs.state.mn.us/agencywd/jobs/merit)

**Law provides:** The three member council reviews and makes recommendations on all proposed rule amendments, classification specifications and compensation plans, assists in formulating personnel policies and procedures and hears appeals as provided under Merit System rules. (*Minnesota Statutes, Section 256.012*)

**Personnel Manager:** Betty Carlson

### METROPOLITAN AIRPORTS COMMISSION

6040 28th Ave. S., Minneapolis 55450, (612)726-8100, Web site: [www.mspairport.com](http://www.mspairport.com)

**Law provides:** The commission promotes air navigation and transportation locally, nationally and internationally and development of the Twin Cities metropolitan area as an aviation center. It owns and operates seven airports within the metropolitan area including the Minneapolis/St. Paul International Airport, which serves the scheduled air carriers, and six reliever airports, serving business and general aviation. The 15 member commission, which includes four representatives from outstate greater Minnesota and the rest from districts within the seven county metropolitan area, consists of 12 members and a chair appointed by the governor and 2 members appointed by the mayors of Minneapolis and St. Paul. (*Minnesota Statutes, Section 473.603*)

**Chair:** Charles Nichols

### METROPOLITAN PARKS AND OPEN SPACE COMMISSION

Mears Park Centre, 230 5th St. E., St. Paul 55101, (651)291-6320

**Law provides:** The commission advises the Metropolitan Council on its policy plan for regional recreation open space, including a regional park system plan and capital improvement program, on grants for acquisition and development of regional parks, and in review of regional park master plans prepared by local implementing agencies. It consists of eight members selected from districts where they reside and a chair, selected at large, appointed by the Metropolitan Council. (*Minnesota Statutes, Section 473.303*)

**Acting Chair:** Trudy Dunham

### METROPOLITAN SPORTS FACILITIES COMMISSION

Hubert H. Humphrey Metrodome, 900 S. 5th St., Minneapolis 55415, (612)332-0386,

E-mail: [msfc@msfc.com](mailto:msfc@msfc.com)

**Law provides:** The commission consists of six members appointed by the Minneapolis City Council and a chair appointed by the governor; the commission is responsible for retaining professional football and baseball in Minnesota. It is also responsible for the capital improvements, debt service and operating costs of the Hubert H. Humphrey Metrodome. (*Minnesota Statutes, Section 473.553*)

**Chair:** Henry J. Savelkoul

**MINNESOTA ACADEMIC EXCELLENCE FOUNDATION**

1500 Hwy. 36 W., Roseville, 55113, (651)582-8476, Fax: (651)582-8875,  
Web site: [www.maef.state.mn.us](http://www.maef.state.mn.us), E-mail: [maef@state.mn.us](mailto:maef@state.mn.us)

**Law provides:** The 20 member board, representing various education and business groups, by charter from the legislature and through private sector and community based partnerships, is the primary advocate for promoting and recognizing the importance of academic excellence in all of Minnesota's elementary and secondary students, schools and communities (a nonprofit organization). (*Minnesota Statutes, 124D.94*)

**Executive Director:** Zona Sharp-Burk

**MINNESOTA AGRICULTURAL & ECONOMIC DEVELOPMENT BOARD**

500 Metro Square, 121 7th Pl. E., St. Paul 55101, (651)297-1391,  
E-mail: [paul.a.moe@state.mn.us](mailto:paul.a.moe@state.mn.us)

**Law provides:** The board provides for agricultural and economic development in the state through the use of loans and loan guarantees. It consists of seven members, including two public members with experience in finance and state agency representatives. (*Minnesota Statutes, Chapter 41A*)

**Executive Director:** Paul Moe

**MINNESOTA AMATEUR SPORTS COMMISSION**

National Sports Center, 1700 105th Ave. N.E., Blaine 55449, (612)785-5630,  
Web site: [www.masc.state.mn.us](http://www.masc.state.mn.us), E-mail: [masc@citilink.com](mailto:masc@citilink.com)

**Law provides:** The commission works with and supports the amateur sports associations in the state and promotes amateur sports events. It consists of 12 voting members, including amateur sports promoters and the public, and two nonvoting members of the state house and senate. (*Minnesota Statutes, Section 240A.02*)

**Executive Director:** Paul D. Erickson

**MINNESOTA AUTOMOBILE ASSIGNED CLAIMS BUREAU**

227 Central Ave., Suite 103, Osseo 55369, (612)425-6634, Web site: [maacb.clms@cwix.com](mailto:maacb.clms@cwix.com)

**Law provides:** The seven member board governs the operations of the Minnesota Automobile Assigned Claims Plan in providing no-fault basic economic loss benefits to eligible recipients. (*Minnesota Statutes, Section 65B.63*)

**Chair:** John H. Pelto

**MINNESOTA AUTOMOBILE INSURANCE PLAN**

120 S. 6th St., Suite 1750, Minneapolis 55402, (612)339-2466

**Law provides:** A nine member committee, including public members and insurers, directs the operation of the Minnesota Automobile Insurance Plan, which provides for the placement of insurance for Minnesota drivers and owners of vehicles registered in Minnesota who are unable to obtain coverage in the open market. (*Minnesota Statutes, Section 65B.03*)

**Manager:** James Kelly

**MINNESOTA BOARD OF CHIROPRACTIC EXAMINERS**

2829 University Ave. S.E., Suite 300, Minneapolis 55414, (612)617-2222,  
Web site: [www.mn-chiroboard.state.mn.us](http://www.mn-chiroboard.state.mn.us), E-mail: [pat.watson@state.mn.us](mailto:pat.watson@state.mn.us)

**Law provides:** The seven member committee, including five chiropractors and two consumers, determines whether certain chiropractors properly utilized services and rendered or ordered appropriate treatment or service and if the cost of treatment was conscionable. (*Minnesota Statutes, Section 148.106-148.106*)

**Executive Director:** Dr. Larry Spicer

**MINNESOTA BOARD OF NURSING**

2829 University Ave. S.E., Suite 500, Minneapolis 55414, (612)617-2270,  
Web site: [www.nursingboard.state.mn.us](http://www.nursingboard.state.mn.us), E-mail: [nursingboard@state.mn.us](mailto:nursingboard@state.mn.us)

**Law provides:** The board of eight registered nurses, four licensed practical nurses and four public members examines and licenses registered nurses and licensed practical nurses,

## CHAPTER FOUR DEPARTMENTS AND AGENCIES

investigates complaints and disciplines licensees, registers public health nurses, authorizes nurse practitioners and clinical specialists in psychiatric and mental health nursing to prescribe drugs and therapeutic devices, approves nursing programs and registers nursing corporations.  
(*Minnesota Statutes, Section 148.181*)

**Executive Director:** Joyce M. Schowalter

### MINNESOTA BOARD OF VETERINARY MEDICINE

2829 University Ave. S.E., Suite 540, Minneapolis 55414, (612)617-2170

**Law provides:** The board of five veterinarians and two public members examines and licenses veterinarians; investigates consumer complaints and disciplines licensees. (*Minnesota Statutes, Chapter 156*)

**Executive Director:** Roland C. Olson, D.V.M.

### MINNESOTA BOARD ON AGING

Human Services Building, 4th Fl., 444 Lafayette Rd. N., St. Paul 55155, (651)296-2770,  
Web site: [www.mnaging.org](http://www.mnaging.org), E-mail: [jim.varpness@state.mn.us](mailto:jim.varpness@state.mn.us)

**Law provides:** The 25 member board advises the governor and state agencies on policies, programs and services affecting older persons and administers the Older Americans Act and the Ombudsman for Older Minnesotans Program. (*Minnesota Statutes, Section 256.975*)

**Executive Secretary:** James G. Varpness

### MINNESOTA COMMISSION SERVING DEAF AND HARD OF HEARING PEOPLE

Dept. of Human Services, 444 Lafayette Rd., St. Paul 55155, voice & TTY:  
(651)297-7305, E-mail: [curt.micka@state.mn.us](mailto:curt.micka@state.mn.us)

**Law provides:** The 15 member council advises the governor, legislature, and commissioners of economic security, education, health and human services regarding policies, programs and services affecting hearing impaired citizens and creates public awareness of the needs and potential of hearing impaired people. (*Minnesota Statutes, Section 256C.28*)

**Executive Director:** Curt Micka

### MINNESOTA COMPREHENSIVE HEALTH ASSOCIATION

5775 Wayzata Blvd., #910, St. Louis Park 55416, (612)593-9609,  
E-mail: [mchaminn@aol.com](mailto:mchaminn@aol.com)

**Law provides:** The Minnesota Comprehensive Health Association was established by the legislature in 1976 to offer policies of individual health insurance to Minnesota residents who have been denied health insurance by the private market due to preexisting health conditions. (*Minnesota Statutes, Chapter 62E*)

**President:** Lynn R. Gruber

### MINNESOTA ENVIRONMENTAL QUALITY BOARD

300 Centennial Building, 658 Cedar St., St. Paul 55155, (651)296-9027,  
Web site: [www.mnplan.state.mn.us](http://www.mnplan.state.mn.us), E-mail: [eqb@mnplan.state.mn.us](mailto:eqb@mnplan.state.mn.us)

**Law provides:** The board composed of state agency commissioners and citizen members provides for cooperation of state agencies affecting the environment, initiates environmental studies and reviews major actions, programs and legislation to ensure compliance with state environmental policy. The board administers the state's environmental review, power plant siting and transmission line routing, pipeline routing, water planning and sustainable development programs. (*Minnesota Statutes, Chapter 116C*)

**Executive Director:** Michael Sullivan

### MINNESOTA INSURANCE GUARANTY ASSOCIATION

Dept. of Commerce, 133 7th St. E., St. Paul 55101, (651)297-4634,  
Web site: [www.commerce.state.mn.us/contacts.htm](http://www.commerce.state.mn.us/contacts.htm), E-mail: [commerce@state.mn.us](mailto:commerce@state.mn.us)

**Law provides:** The association consists of two public members and seven insurers and provides for the payment of covered claims to avoid financial loss to policyholders because of the liquidation of an insurer. (*Minnesota Statutes, Section 60C.08, Subdivision 1*)

**Executive Director:** Judy A. Bowron

### MINNESOTA JOB SKILLS PARTNERSHIP BOARD

Dept. of Trade & Economic Development, 500 Metro Square, 121 7th Pl. E., St. Paul 55101, (651)296-0388, Web site: [www.dted.state.mn.us](http://www.dted.state.mn.us), E-mail: [dted@state.mn.us](mailto:dted@state.mn.us)

**Law provides:** The eleven member board, including the commissioners of the Departments of Trade and Economic Development and Economic Security and the chancellor or chancellor's designee of MnSCU, brings together employers with specific training needs with educational or other nonprofit institutions which can assist in development of training programs. (*Minnesota Statutes, Section 116L.01*)

**Executive Director:** Roger Hughes

### MINNESOTA JOINT UNDERWRITING ASSOCIATION - LIABILITY INSURANCE

Pioneer Post Office Box 1760, St. Paul 55101, (651)222-0484

**Law provides:** A 15 member board provides liability insurance coverage for persons unable to obtain it through ordinary means where coverage is required by law or is necessary for the conduct of business and serves a public purpose. (*Minnesota Statutes, Section 621.02*)

**Administrator:** Beth Devine

### MINNESOTA PROPERTY INSURANCE PLACEMENT FACILITY

1201 Marquette Ave., Suite 310, Minneapolis 55403, (612)338-7584, MN WATS 1-800-524-1640, E-mail: [mpipf.com](mailto:mpipf.com)

**Law provides:** A nine member board, which includes public members and insurers, administers the Minnesota FAIR Plan Act to provide owners and tenants of individual residences, small business owners, farmers and co-op residents an opportunity to purchase limited property or homeowners insurance when they are unable to do so in the voluntary market. (*Minnesota Statutes, Section 65A.35*)

**Manager:** Daniel W. Johnson

### MINNESOTA PUBLIC FACILITIES AUTHORITY

Dept. of Trade & Economic Development, 500 Metro Square, 121 7th Pl. E., St. Paul 55101, (651)296-5005, Web site: [www.dted.state.mn.us](http://www.dted.state.mn.us), E-mail: [terry.kuhlman@state.mn.us](mailto:terry.kuhlman@state.mn.us)

**Law provides:** A board of six ex officio members manages revolving funds for assisting state or local jurisdictions in financing water, wastewater treatment systems nonpoint source and transportation related projects. (*Minnesota Statutes, Chapter 446A*)

**Chair:** Jerry Carlson

**Executive Director:** Terry Kuhlman

### MINNESOTA RACING COMMISSION

P.O. Box 630, Shakopee 55379, (612)496-7950, Fax: (612)496-7954, Web site: [www.mnrace.commission.state.mn.us](http://www.mnrace.commission.state.mn.us), E-mail: [richard.krueger@state.mn.us](mailto:richard.krueger@state.mn.us)

**Law provides:** The nine member commission regulates pari-mutual horse racing in Minnesota to ensure its integrity and conduct in the public interest. (*Minnesota Statutes, Chapter 240*)

**Executive Director:** Richard G. Krueger

### MINNESOTA RURAL FINANCE AUTHORITY

MN Dept. of Agriculture, 90 W. Plato Blvd., St. Paul 55107, (651)297-3557, Web site: [www.mda.state.mn.us](http://www.mda.state.mn.us), E-mail: [webinfo@mda.state.mn.us](mailto:webinfo@mda.state.mn.us)

**Law provides:** The board develops the state's agricultural resources by extending credit on real estate security. It consists of six public members, the state auditor and the commissioners of the Departments of Agriculture, Commerce, Trade and Economic Development and Finance. (*Minnesota Statutes, Section 41B.025*)

**Chair:** Gene Hugoson

### MINNESOTA SMALL BUSINESS DEVELOPMENT CENTER ADVISORY BOARD

500 Metro Square, 121 7th Pl. E., St. Paul 55101, (651)297-5770

**Law provides:** The advisory board advises, counsels and confers with the director of the Small Business Development Center Network on all policy matters pertaining to the operation of the network, including advice and counsel on needs assessments, program offerings and program evaluations. The advisory board also advises and assists in leveraging of local financial and other

## CHAPTER FOUR DEPARTMENTS AND AGENCIES

resources to support the statewide Small Business Development Center Network and regional centers. It consists of ten members.

**State Director:** Mary J. Kruger

### MINNESOTA STATE AGRICULTURAL SOCIETY

State Fairgrounds, 1265 N. Snelling Ave., St. Paul 55108, (651)642-2200,  
Web site: [www.statefair.gen.mn.us](http://www.statefair.gen.mn.us), E-mail: [fairinfo@statefair.gen.mn.us](mailto:fairinfo@statefair.gen.mn.us)

**Law provides:** The society conducts the annual Minnesota State Fair and administers the maintenance, control and improvement of the state fairgrounds, located immediately north of St. Paul. The society (and fair) is financially self-sufficient, using no tax dollars, and is governed by a 10 member board of managers. The board is elected by the society's authorized delegates, representing county fairs and various agribusiness groups throughout Minnesota. (*Minnesota Statutes, Chapter 37*)

**Executive Vice President:** Jerry Hammer

### MINNESOTA STATE ARMORY BUILDING COMMISSION

Veterans Service Building, St. Paul 55155, (651)282-4678, E-mail: [terryp@fin.dma.state.mn.us](mailto:terryp@fin.dma.state.mn.us)

**Law provides:** The commission acquires property for armory use, exercises the right of eminent domain, issues bonds for the construction and equipping of new armories, can sue or be sued and pays the cost of operating, maintaining and improving commission owned armories. (*Minnesota Statutes, Chapter 193*)

**Executive Director:** Terrence J. Palmer

### MINNESOTA STATE ARTS BOARD

400 Sibley St., Suite 200, St. Paul 55101, (651)215-1600, (800)866-2787,  
Fax: (651)215-1602, Web site: [www.arts.state.mn.us](http://www.arts.state.mn.us), E-mail: [msab@state.mn.us](mailto:msab@state.mn.us)

**Law provides:** The 11 member board reviews and makes grants to individual artists, schools and non-profit organizations in support of arts activities. (*Minnesota Statutes, Chapter 129D*)

**Executive Director:** Robert C. Booker

### MINNESOTA STATE BOARD OF INVENTION

4476 Woodgate Point, Eagan, 55122, (651)452-9448

**Law provides:** The mission of the board is to enhance both the quality of social life and the business climate throughout the state by making inventiveness an integral part of every Minnesotan's thought process and the benefits of invention available to us all. The board intends to nurture the development/use of inventions, foster an appreciation for inventive thought/expression and recognize/preserve the inventive heritage of the state. It has 11 members. (*Minnesota Statutes, Section 116J.987*)

**Chair:** Dr. Daniel A. Ferber

### MINNESOTA STATE HORTICULTURAL SOCIETY

Center for Northern Gardening, 1755 Prior Ave. N., St. Paul 55113, (651)643-3601, toll free from outside the metro calling area: (800)676-MSHS, Fax: (651)643-3638,  
Web site: [www.gardenmn.org](http://www.gardenmn.org), E-mail: [info@gardenmn.org](mailto:info@gardenmn.org)

**Law provides:** The society, founded in 1866, collects and disseminates horticultural and environmental information to Minnesotans. It publishes *Minnesota Horticulturist* magazine nine times a year; conducts MN Green community greening outreach; sponsors workshops, tours and other programs; and maintains a horticultural library. Membership is open to any interested person, currently at 20,000 in addition to public libraries statewide.

**Executive Director:** Terri Goodfellow-Heyer

### MINNESOTA STATE LOTTERY

Minnesota State Lottery, 2645 Long Lake Rd., Roseville 55113, (651)635-8100,  
Web site: [www.lottery.state.mn.us](http://www.lottery.state.mn.us), E-mail: [lottery.winternet.com](mailto:lottery.winternet.com)

**Law provides:** The Minnesota State Lottery runs the scratch-off lottery games and numbers games (Powerball, Gopher 5, Daily 3 and Daily Millions) sold in Minnesota. Proceeds are directed to the environment and natural resources trust fund and general fund. (*Minnesota Statutes, Section 349A.01*)

**Executive Director:** George R. Andersen

**MINNESOTA STATE RETIREMENT SYSTEM**

175 W. Lafayette Frontage Rd., Suite 300, St. Paul 55107, (651)296-2761,  
E-mail: msrs@state.mn.us

**Law provides:** The administrative function is vested in the executive director and the policy making and appellate functions are vested in a board of eleven members, three appointed by the governor, one retired employee, one MCTO union representative, and six elected by the covered employees. (*Minnesota Statutes, Chapters 3A, 352, 352B, 352C, 352D, 490*)

**Executive Director:** David Bergstrom

**MINNESOTA TECHNOLOGY, INC.**

111 3rd Ave. S., Minneapolis 55401, (612)338-7722, Web site: www.minnesotatechnology.org,  
E-mail: ssuclit@mail.mntech.org

**Law provides:** Minnesota Technology, Inc. is a public, nonprofit corporation established to assist Minnesota companies in becoming more competitive. The company focuses its efforts on working with small and medium-size manufacturing and technology companies throughout the state. Minnesota Technology also operates one of 79 federally funded Manufacturing Technology Centers. (*Minnesota Statutes, Section 1160.03*)

**President:** Jacques Koppel

**Chair:** John Yngve

**MINNESOTA VETERANS HOMES BOARD OF DIRECTORS**

Veterans Service Building, 20 W. 12th St., Room 122, St. Paul 55155, (651)296-2073,  
Web site: www.mvh.state.mn.us

**Law provides:** The nine member board names the executive director, determines policy and adopts, amends and repeals rules for the governance of the Minnesota veterans homes. It represents the facilities before their various constituencies, other units of government and the legislature. (*Minnesota Statutes, Chapter 198*)

**Chair:** Stephen O'Connor

**MINNESOTA-WISCONSIN BOUNDARY AREA COMMISSION**

619 2nd St., Hudson, WI 54016, (651)436-7131, (715)386-9444, Fax: (715)386-9571,  
Web site: www.uwrf.edu/mwbac, E-Mail: mwbac@mwbac.state.wi.us

**Law provides:** The interstate commission is composed of five members from each state appointed by their respective governors who recommend, review and correlate studies for the use of lands and waters which form the common boundaries of the two states, especially the St. Croix and Mississippi Rivers. (*Minnesota Statutes, Section 1.31*)

**Administrative Director:** Buck Malick

**MINNESOTA WORKERS' COMPENSATION ASSIGNED RISK PLAN REVIEW BOARD**

133 7th St. E., St. Paul 55101, (651)296-6325, Web site: www.commerce.state.mn.us,  
E-mail: commerce@state.mn.us

**Law provides:** The six member board audits the case and total reserves for assigned risk business, monitors the Assigned Risk Plan's operation and recommends plan improvements. (*Minnesota Statutes, Section 79.251*)

**Administrator:** Mark Sheehan

**MINNESOTA WORKERS' COMPENSATION INSURERS' ASSOCIATION (RATING ASSOCIATION)**

7701 France Ave. S., Suite 450, Minneapolis 55435, (612)897-1737, Web site: www.mwcia.org,  
E-mail: info@mwcia.org

**Law provides:** The association is a nonprofit statistical and research organization supported and governed by the insurance industry, and it is a licensed data service organization. The commissioner of commerce licenses the association and appoints its 12 member board. (*Minnesota Statutes, Section 79.61*)

**President:** Bruce A. Tollefson

## CHAPTER FOUR DEPARTMENTS AND AGENCIES

### MINNESOTA ZOOLOGICAL BOARD

13000 Zoo Blvd., Apple Valley 55124, (612)431-9200, Web site: [www.mnzoo.com](http://www.mnzoo.com),  
E-mail: [zooinfo@mail.mnzoo.state.mn.us](mailto:zooinfo@mail.mnzoo.state.mn.us)

**Law provides:** The 30 member board acquires, constructs, equips, operates and maintains the Minnesota Zoological Garden. (*Minnesota Statutes, Section 85A.01*)

**Executive Director:** Kathryn R. Roberts

### OCCUPATIONAL SAFETY AND HEALTH REVIEW BOARD

Labor & Industry Building, 443 Lafayette Rd., St. Paul 55155, (651)296-8946,  
Web site: [www.doli.state.mn.us](http://www.doli.state.mn.us)

**Law provides:** The three member hearing board reviews and affirms, modifies or revokes contested OSHA citations, penalties or orders of the commissioner of the Department of Labor and Industry. (*Minnesota Statutes, Section 182.664*)

**Executive Secretary:** Beth Hargarten

### OFFICE OF ENVIRONMENTAL ASSISTANCE

520 Lafayette Rd. N., 2nd Fl., St. Paul 55155, (651)296-3417, Web site: [www.moea.state.mn.us](http://www.moea.state.mn.us)

**Law provides:** The office administers the Minnesota Waste Management Act and exercises leadership in identifying current and evolving critical waste issues facing Minnesota; researches and promotes practical and cost-effective solutions to waste generation and waste management; causes visible change in the attitudes and behavior of the people of Minnesota regarding waste and waste management; and recommends policy positions where legislation may be advantageous. (*Minnesota Statutes, Section 115A.055*)

**Director:** Art Dunn

### OMBUDSMAN FOR CORRECTIONS

1885 University Ave., Suite 395, St. Paul 55104, (651)643-3656

**Law provides:** The ombudsman receives complaints, investigates where necessary and offers recommendations for resolving complaints regarding the Minnesota Department of Corrections and other adult and juvenile detention and correctional facilities licensed by the MN Department of Corrections. (*Minnesota Statutes, Section 241.41*)

**Ombudsman:** Patricia Seleen

### OMBUDSMAN FOR MENTAL HEALTH AND MENTAL RETARDATION

420 Metro Square Building, 121 7th Pl. E., St. Paul 55101, (651)296-3848,  
Web site: [www.ombudmhmr.state.mn.us](http://www.ombudmhmr.state.mn.us), E-mail: [ombudsman@mhmr.state.mn.us](mailto:ombudsman@mhmr.state.mn.us)

**Law provides:** The ombudsman receives complaints, provides mediation or advocacy and conducts reviews on behalf of persons receiving care and treatment for mental illness, mental retardation or related conditions, chemical dependency and emotional disturbance. The ombudsman also reviews mandated reports of deaths and serious injuries. (*Minnesota Statutes, Section 245.91*)

**Ombudsman:** Roberta C. Opheim

### PERPICH CENTER FOR ARTS EDUCATION

6125 Olson Memorial Highway, Golden Valley 55422, (612)591-4700, Fax: (612)591-4747,  
Web site: [www.mcae.k12.mn.us](http://www.mcae.k12.mn.us)

**Law provides:** The Minnesota Center for Arts Education is a state agency combining the Arts High School and an education resource programs office. The Arts High School is a statewide, tuition-free, public high school for 11th and 12th grade students. Students who have either demonstrated or potential talent and a desire to grow are admitted. Academic programs are balanced with study in one of six arts areas: dance, literary, media, theater, music or visual arts. The Resource Programs provide professional and technical services and statewide, innovative and comprehensive teaching and learning opportunities for teachers centered in the arts. (*Minnesota Statutes, Chapter 129*)

**Executive Director:** David O'Fallon

**PESTICIDE APPLICATOR EDUCATION AND EXAMINATION REVIEW BOARD**

90 W. Plato Blvd., St. Paul 55107, (651)297-7175, Web site: [www.mda.state.mn.us](http://www.mda.state.mn.us),  
E-mail: [webinfo@mda.state.mn.us](mailto:webinfo@mda.state.mn.us)

**Law provides:** The board reviews, revises and updates pesticide applicator training materials and discusses topics that can be incorporated into pesticide applicator training. The 15 member board represents industry, private nonprofit organizations and other governmental agencies. (*Minnesota Statutes, Section 18B.305*)

**Chair:** Rich Hansen

**PETROLEUM TANK RELEASE COMPENSATION BOARD**

133 E. 7th St., St. Paul 55107, (651)297-1119, Web site: [www.commerce.state.mn.us](http://www.commerce.state.mn.us),  
E-mail: [petrofund@state.mn.us](mailto:petrofund@state.mn.us)

**Law provides:** The five member board considers applications for reimbursement from the Petroleum Tank Release Clean-up Fund for clean-up of leaks and spills from petroleum storage tanks. (*Minnesota Statutes, Section 115C.07*)

**Executive Director:** John Houck

**PHYSICAL THERAPY COUNCIL**

2829 University Ave. S.E., Suite 400, Minneapolis 55414, (612)617-2130,  
Web site: [www.bmp.state.mn.us](http://www.bmp.state.mn.us), E-mail: [webmaster@bmp.state.mn.us](mailto:webmaster@bmp.state.mn.us)

**Law provides:** The Board of Medical Practice appoints three registered physical therapists, two doctors of medicine, one physical therapy assistant and one public member to examine and register physical therapists. (*Minnesota Statutes, Section 148.67*)

**Executive Director:** Robert A. Leach

**PUBLIC EMPLOYEES RETIREMENT ASSOCIATION**

Suite 200, Skyway Level, 514 St. Peter St., St. Paul 55102, (651)296-7460, (800)652-9026,  
Web site: [www.mnpera.org](http://www.mnpera.org), E-mail: [custservice@mnpera.org](mailto:custservice@mnpera.org)

**Law provides:** An 11 member governing board manages the collection of payments, approves applications for membership, approves claims for withdrawals, pensions or benefits and adopts an appropriate mortality table based on experience of the fund. (*Minnesota Statutes, Chapter 353*)

**Executive Director:** Mary Most Vanek

**PUBLIC UTILITIES COMMISSION**

121 7th Pl. E., Suite 350, St. Paul 55101, (651)296-7124,  
Web site: [www.state.mn.us/ebranch/puc](http://www.state.mn.us/ebranch/puc)

**Law provides:** The commission regulates rates and services of certain gas, electric and telephone companies, and it establishes service areas, grants authorities and promulgates rules for these regulated industries. It consists of five commissioners. (*Minnesota Statutes, Chapters 216, 216A, 216B, 237*)

**Chair:** Edward Garvey

**Executive Secretary:** Burl W. Haar

**REGIONAL COORDINATING BOARDS**

Minnesota Dept. of Health, 121 7th Pl. E., Suite 460, P.O. Box 64975, St. Paul 55164,  
(800)366-5424, Web site: [www.health.state.mn.us](http://www.health.state.mn.us), E-mail: [kay.markling@health.state.mn.us](mailto:kay.markling@health.state.mn.us)

**Law provides:** The six regional coordinating boards advise the commissioner of the Department of Health on ways to improve the affordability, accessibility and quality of health care in the regions and throughout the state. The boards also undertake voluntary activities to educate consumers, providers, and purchasers about community plans and projects promoting health care cost containment, consumer accountability, access and efforts to achieve public health goals. (*Minnesota Statutes, Section 62J.09*)

**MDH Contact:** Kay Markling



## CHAPTER FOUR DEPARTMENTS AND AGENCIES

### REHABILITATION REVIEW PANEL

Dept. of Labor and Industry, 443 Lafayette Rd. N., St. Paul 55155, (651)297-4404,  
Web site: [www.doli.state.mn.us](http://www.doli.state.mn.us)

**Law provides:** The 13 member panel, representing employers, insurers, rehabilitation, medicine, chiropractors and labor, determines appeals regarding registration of qualified rehabilitation consultants and qualified rehabilitation consultants' conduct and accountability, studies rehabilitation and recommends rules. (*Minnesota Statutes, Section 176.102*)

**Executive Secretary:** Roxanne DeFlorin

### SEAWAY PORT AUTHORITY OF DULUTH

P.O. Box 16877, Duluth 55816, (218)727-8525, Web site: [www.duluthport.com](http://www.duluthport.com),  
E-mail: [admin@duluthport.com](mailto:admin@duluthport.com)

**Law provides:** A seven member board to promote waterborne commerce in the port district, may acquire, construct or facilitate waterfront development and participate in harbor dredging and is responsible for the sale of land in Airpark Industrial Park. (*Minnesota Statutes, Section 469.049*)

**Executive Director:** Davis Helberg

### SIBLEY HOUSE ASSOCIATION

1357 Sibley Memorial Hwy., P.O. Box 50772, Mendota 55150, (651)452-1596,  
Web site: [www.mnhs.org](http://www.mnhs.org), E-mail: [sibleyhouse@mnhs.org](mailto:sibleyhouse@mnhs.org)

**Law provides:** The association owns, operates and maintains the 7.5 acre Sibley site in Mendota including three historic houses: Sibley House, home of Minnesota's first governor; Faribault House, an Indian museum; and Du Puis House. All Minnesota members of the Daughters of the American Revolution are automatically members of the Sibley House Association.

**President:** Marveen Minish

### STATE BOARD OF EDUCATION

1500 W. Hwy. 36, Roseville 55113, (651)582-8787

**Law provides:** The nine member board directs the Department of Children, Families and Learning, adopts rules and sets statewide policy for preschool, elementary, secondary, vocational and community education, and public libraries, and serves as governing board for the Minnesota State Academies for the Deaf and the Blind. (*Minnesota Statutes, Section 121.02*)

**Executive Director:** Marsha Gronseth

### STATE COUNCIL ON VOCATIONAL TECHNICAL EDUCATION

314 McColl Bldg., 366 Jackson St., St. Paul 55101, (651)296-4202;  
E-mail: [romi0001@tc.umn.edu](mailto:romi0001@tc.umn.edu)

**Law provides:** The 13 member council, representing business, industry, agriculture, labor, high schools and technical colleges, reports to and advises the governor, the state's education boards, the business community and the public on policy for vocational technical education. (*Minnesota Statutes, Section 136C.50*)

**Executive Director:** Duane Rominger

### STATE DESIGNER SELECTION BOARD

State Administration Building, 50 Sherburne Ave., Rm. 200, St. Paul 55155, (651)297-5526

**Law provides:** A five member board, appointed by the commissioner of the Department of

Administration, selects designers for major state building projects. (*Minnesota Statutes, Section 16B.33*)

**Executive Secretary:** Lisa Blue

### TEACHERS RETIREMENT ASSOCIATION

Gallery Building, 17 W. Exchange St., Suite 500, St. Paul 55102, (651)296-2409,  
Web site: [www.tra.state.mn.us](http://www.tra.state.mn.us), E-mail: [gary.austin@state.mn.us](mailto:gary.austin@state.mn.us)

**Law provides:** The association is managed by an eight member board to provide eligible

members with annuity payments at retirement and disability or survivor benefits. Membership includes all teachers employed in Minnesota's public elementary and secondary schools, state universities, community colleges and all other education institutions maintained by the State. Not included are those employed by the cities of Minneapolis, St. Paul and Duluth or by the University of Minnesota and the state university or community college teachers first employed after June 30, 1989. (*Minnesota Statutes, Chapter 354*)

**Executive Director:** Gary Austin

**URBAN INITIATIVE BOARD**

500 Metro Square Building, 121 7th Pl. E., St. Paul 55101, (651)297-1291,

Web site: [www.dted.state.mn.us](http://www.dted.state.mn.us), E-mail: [dted@state.mn.us](mailto:dted@state.mn.us)


**Law provides:** The board investigates, evaluates and implements new methods to enhance urban development, particularly through the Urban Initiatives Program for minority business enterprises and job creation for minority and other persons in low-income areas. The board advises the Department of Trade and Economic Development regarding the operation of the Urban Initiative loan program. The board consists of 11 members including representatives of minority businesses and state agencies. (*Minnesota Statutes, Section 116M.15*)

**Chair:** Jerry Carlson

CHAPTER FIVE

JUDICIAL BRANCH

Judiciary in Minnesota .....	232
Supreme Court .....	232
Court of Appeals .....	234
District Court .....	238
Administrative Agencies .....	257



**Minnesota Supreme Court** (from left to right) Standing: Justice Russell A. Anderson, Justice Edward C. Stringer, Justice James H. Gilbert, Justice Joan Ericksen Lancaster, Seated: Justice Alan C. Page, Chief Justice Kathleen A. Blatz, Justice Paul H. Anderson.

## THE JUDICIARY IN MINNESOTA

**Constitution provides:** The judicial power of the state is vested in a supreme court, a court of appeals, if established by the legislature, a district court and such other courts, judicial officers and commissioners with jurisdiction inferior to the district court as the legislature may establish (Article VI, section 1).

### SUPREME COURT

Minnesota Judicial Center, 25 Constitution Avenue, St. Paul, MN 55155, (651)297-7650

	Residence	Term Expires
<b>Chief Justice</b> Kathleen A. Blatz .....	Bloomington .....	2001
<b>Associate Justice</b> Alan C. Page .....	Minneapolis .....	2005
<b>Associate Justice</b> Paul H. Anderson .....	Inver Grove Heights .....	2003
<b>Associate Justice</b> Edward C. Stringer .....	St. Paul .....	2003
<b>Associate Justice</b> James H. Gilbert .....	Orono .....	2001
<b>Associate Justice</b> Russell A. Anderson .....	Fertile .....	2001
<b>Associate Justice</b> Joan Ericksen Lancaster ....	Minneapolis .....	2001

**Commissioner of Supreme Court:** Richard S. Slowes

**State Court Administrator:** Sue K. Dosal

**Supreme Court Administrator and Clerk of Appellate Courts:** Frederick K. Grittner

**Court Information Officer:** Vacant

**State Law Librarian:** Marvin R. Anderson

**Jurisdiction:** The Minnesota constitution provides that the supreme court shall have original jurisdiction in such remedial cases as are prescribed by law, and appellate jurisdiction in all cases, but there shall be no trial by jury in the supreme court.


**Justices:** The constitution provides for one chief justice and from six to eight associate justices. Justices are elected by the people of the state to six-year terms; vacancies are filled by governor's appointment. Justices are elected without party designation. Candidates file for a specific judicial office which is designated on the ballot by seat number. Functions: The chief justice of the supreme court is the administrative head of the judicial branch and supervises the work of all courts. A state court administrator, supreme court administrator/clerk of the appellate courts, and state law librarian are appointed by the court. The court has power and duties to promote effective utilization of judicial officers and conduct continuing study of the court system.

**Salary:** \$115,089 chief justice; \$104,626 associate justices.



**Chief Justice  
Kathleen A. Blatz**

**Biography:** Bloomington. Born July 22, 1954, Minneapolis. University of Notre Dame (B.A., 1976); University of Minnesota (M.S.W., 1978); University of Minnesota (J.D., 1984); Minnesota House of Representatives (1979-94); associate attorney Popham, Haik, Schnobrich & Kaufman, Ltd. (1984-88); assistant Hennepin County attorney (1992-93); Hennepin County trial court judge (1994-96). Appointed associate justice November 4, 1996; appointed chief justice January 29, 1998.




Associate Justice  
**Alan C. Page**

**Biography:** Minneapolis. Born August 7, 1945, Canton, OH; University of Notre Dame (B.A., 1967); University of Minnesota Law School (J.D., 1978); associate, Lindquist & Vennum (1979-84); special assistant attorney general, employment law division (1985-87); assistant attorney general (1987-93); member, board of regents, University of Minnesota (1989-93); founder, Page Education Foundation (1988); married, Diane Sims Page; four children. Elected 1992, 1998.




Associate Justice  
**Paul H. Anderson**

**Biography:** Inver Grove Heights. Born May 14, 1943, Eden Prairie; Macalester College (B.A., 1965, cum laude with departmental honors in political science); University of Minnesota Law School (1968); VISTA volunteer attorney (1968-69); special assistant attorney general Criminal Division and Motor Vehicle Division of the Department of Public Safety (1970); associate (1971-75) and partner (1975-92) LeVander, Gillen & Miller Law Offices, South St. Paul; Independent School District No. 199, board member (1983-86) and chair (1984-86); member and chair of Minnesota Judicial Selection Commission (1991-92); Chief Judge of the Minnesota Court of Appeals (1992-94); married Jan Stadther; two children, Yovanna & Marina. Appointed July 1, 1994; elected 1996.




Associate Justice  
**Edward C. Stringer**

**Biography:** St. Paul. Born February 13, 1935, St. Paul. Amherst College (B.A., 1957, cum laude, American studies); University of Minnesota Law School (J.D., 1960, cum laude, Order of the Coif); Stringer, Donnelly & Sharood (1960-69); Briggs & Morgan, partner and shareholder, manager, board of directors (1969-80); The Pillsbury Company, senior vice president and general counsel (1980-82); executive vice president and general counsel (1982-83); executive vice president, general counsel and chief administrative officer (1983-89); secretary (1983-87); U.S. Department of Education, general counsel (1989-91); Office of the Governor, State of Minnesota, deputy chief of staff (1992); chief of staff (1992-94); married, Virginia L.; four children, one stepson. Appointed September 1, 1994; elected 1996.



Associate Justice  
**James H. Gilbert**

**Biography:** Orono. Born March 11, 1947; Meshbesh & Spence (1972-98), served as shareholder, vice president, secretary, director, head of the Business Law Department, managing partner (1984-92) and CEO (1996-97). Member and chair of Minnesota Judicial Merit Selection Commission (1992-98). Married Mary Makepeace Gilbert; three daughters, Alison, Erica and Kristina. Appointed January 29, 1998.



Associate Justice  
**Russell A. Anderson**

**Biography:** Fertile. Born May 28, 1942, Bemidji. St. Olaf College (B.A., 1964); University of Minnesota Law School (J.D., 1968); George Washington University (LL.M., 1977). Judge Advocate General's Corps, U.S. Navy (1968-76); private practice (1976-82); Beltrami county attorney (1978-82); district court judge (1982-98); chief judge (1993-95). Married Kristin Ostby Anderson; three children, Rebecca, John and Sarah. Appointed September 1, 1998.



Associate Justice  
**Joan Ericksen Lancaster**

**Biography:** Minneapolis. Born October 11, 1954, St. Paul. St. Olaf College (B.A., magna cum laude); Oxford University (Special Diploma in Social Studies); University of Minnesota Law School (1981). Private practice (1981-83), assistant United States attorney (civil, 1983-85; criminal 1985-93), shareholder Leonard, Street & Deinard (1993-95), district court judge (1995-98). Married Peter Lancaster, two children, John and Claire. Appointed September 8, 1998.


## COURT OF APPEALS

Minnesota Judicial Center, 25 Constitution Avenue, St. Paul, MN 55155, (651)297-1000

**Jurisdiction:** The Court of Appeals has jurisdiction of appeals from all final decisions of trial courts other than conciliation courts except for appeals in certain election contests, convictions of murder in the first degree, and from administrative agencies except appeals from the workers' compensation court of appeals and the tax court. All of these exceptions go directly to the supreme court.

**Judges:** The Court of Appeals has sixteen judges. Judges are elected by the voters to six-year terms; vacancies are filled by governor's appointment. Judges are elected without party designation and candidates file for a specific seat. All judges of the court are subject to statewide election, but one seat on the court is designated for each congressional district. One year's residence in the district is required for appointment or election to a congressional district seat. The governor designates one of the judges as chief judge, who, subject to the authority of the chief justice, has administrative authority for the court.

**Salary:** \$103,514 chief judge; \$98,585 judges.



Chief Judge  
**Edward Toussaint, Jr.**

**Biography:** Minneapolis. Born October 7, 1941. Chicago State University (B.A., 1964); DePaul University of Law School (J.D., 1974); Chicago public school teacher (1964-75); claim counsel for American Family Insurance (1975-81); workers' compensation judge (1981-87); Workers' Compensation Court of Appeals Judge (1987-92); district court judge (1992-95); Adjunct professor, evidence, at William Mitchell College of Law; active in the Minnesota State Bar Association and has served on the executive committee since 1993; president of the Council of Chief Judges (1998-99), member of executive committee since 1996; four children. Appointed March 13, 1995; elected 1996.

**Harriet Lansing**


**Biography:** St. Paul. Born May 19, 1945; Macalester College (B.A., 1967); University of Minnesota Law School (J.D., 1970); private practice (1973-76); St. Paul city attorney (1976-78); Ramsey county municipal judge (1978-83); married, Allan W. Klein; two children, Alexander, Stuart. Appointed November 1, 1983; elected 1984, 1990, 1996.

**R. A. (Jim) Randall**


**Biography:** Center City. Born August 31, 1940, Little Falls; Gonzaga University (B.A., 1962); lieutenant, U.S. Marine Corps (1962); University of Minnesota (J.D., 1967); private practice, Hibbing (1967-84); assistant public defender (1967-84); married, Monica Eichten; three children. Appointed April 1, 1984; elected 1986, 1992, 1998.

**Gary L. Crippen**

**Biography:** St. Paul. Born October 8, 1936, Worthington; Worthington Junior College (A.A. honors 1956); University of Minnesota (J.D., cum laude, 1960); University of Virginia Law School (LL.M., 1990); private practice (1960-74); county attorney, Nobles county (1966-74); trial court judge (1974-84); Minnesota Judicial Council (1971-74); married: Nancy (deceased); children, Anne, Joseph, Sarah, John, Stephen, Mary and Elizabeth. Appointed April 1, 1984; elected 1986, 1992, 1998.

**Thomas J. Kalitowski**

**Biography:** Hastings. Born March 26, 1948; University of Minnesota (B.A., 1970); University of Minnesota Law School (J.D., 1973); special assistant attorney general (1973-75); assistant commissioner of agriculture (1975-77); chair, State Water Planning Board (1977-83); chair, Environmental Quality Board; assistant director, State Planning Agency (1983-84); commissioner, Minnesota Pollution Control Agency (1984-87); married, Susan Horn; children, Susanna, Maggie. Appointed November 16, 1987; elected 1990, 1996.



**Robert H. Schumacher**

**Biography:** Eden Prairie. Born January 21, 1936, Minneapolis; College of St. Thomas (B.A., 1957); William Mitchell College of Law (J.D., 1962); Feinberg, Meyers, Schumacher & Schumacher (1962-74); Hennepin County Municipal Court, Hennepin County District Court (1974-87); chief judge (1987); three children, John, Anne, Thomas. Appointed December 1, 1987; elected 1990, 1996.




**Marianne D. Short**

**Biography:** St. Paul. Born March 12, 1951, Minneapolis; Newton College of the Sacred Heart (B.A., 1973); Boston College Law School (J.D., 1976); Dorsey & Whitney (1977-88); special assistant attorney general (1976-77); married Raymond L. Skowyr, Jr.; two sons, R. Louis, Nicholas. Appointed May 20, 1988; elected 1990, 1996.



**Roger M. Klaphake**


**Biography:** St. Cloud. Born June 16, 1942; St. Cloud State University (B.S., 1963); University of Minnesota Law School (J.D., 1966); Roger Nierengarten Law Office (1966-68); Rinke, Klaphake & Noonan, Ltd. (1968-74); judicial officer (1974-75); county court, district court (1975-89); four children. Appointed August 8, 1989; elected 1990, 1996.



**Jack Davies**

**Biography:** Mendota Heights. Born January 6, 1932; Itasca Junior College (A.A. honors, 1952); University of Minnesota (B.A., magna cum laude, 1954); U.S. Army counterintelligence (1954-56); University of Minnesota Law School (J.D., cum laude, 1960); Minnesota state senator (1959-82); chair, Judiciary Committee (1973-82); president of senate (1981-82); professor of law, William Mitchell College of Law (1965-90); member, Constitutional Study Commission (1971-73); commissioner on Uniform State Laws (1966-present); member, American Law Institute (1980-present); author, *Institutions and Methods of the Law* and *Legislative Law and Process in a Nutshell*; married, Pat; three children. Appointed July 1, 1990; elected 1992, 1998.





**Randolph W. Peterson**

**Biography:** Wyoming. Born September 11, 1953; University of Minnesota (B.A., 1976); University of Minnesota Law School (J.D., 1979); Minnesota State Senate (1981-90); married; two children. Appointed December 4, 1990; elected 1992, 1998.




**Roland C. Amundson**

**Biography:** Minneapolis. Born July 29, 1949; Gustavus Adolphus College (B.A., 1971); University of Notre Dame Law School (1975); assistant commissioner of agriculture (1971-73); private practice (1975-81; 1983-88); faculty, William Mitchell College of Law (1981-83); district judge (1988-91). Appointed January 7, 1991; elected 1992, 1998.



**James C. Harten**

**Biography:** Northfield. Born March 24, 1935, Mankato; St. Olaf College (B.A., magna cum laude, Phi Beta Kappa, 1957); Lieutenant, USAF (1957-60); Northwestern University School of Law (J.D., 1964); private practice (1964-76); county attorney, Blue Earth county (1967-71); judge of Blue Earth county court/district court (1976-92); assistant chief judge, Fifth Judicial District (1989-92); married, Marion Murner; two children. Appointed February 3, 1992; elected 1994.




**Bruce D. Willis**

**Biography:** Plymouth. Born January 29, 1941, Minneapolis; Yale University (B.A., 1962); Harvard Law School (LL.B., 1965); Army Reserve (1965-68); Navy Reserve (1968-74); Popham, Haik, Schnobrich & Kaufman (1965-95); member, Minnesota Ethical Practices Board (1990-95; chair, 1992-93); married, Elizabeth Runsvold; children, Andrew and Ellen. Appointed July 26, 1995; elected 1996.



**Gordon W. Shumaker**

**Biography:** St. Paul. Born February 10, 1942, St. Paul. St. Thomas University (B.A., 1964); St. Thomas University (M.A., 1965); William Mitchell College of Law (J.D., 1971). Meier, Kennedy & Quinn (1971-82); district court judge (1982-97); chief judge (1996-97). Appointed January 7, 1998.



**G. Barry Anderson**

**Biography:** Hutchinson. Born October 24, 1954, Mankato. Gustavus Adolphus College (B.A., magna cum laude, 1976); University of Minnesota Law School (J.D., 1979). Partner, Arnold, Anderson & Dove PLLP (1984-98); city attorney, Hutchinson (1987-98); member and chairman, Campaign Finance & Public Disclosure Board (1997-98). Married: Louise Helleloid Anderson; three children: Grant, Nolan and Reid. Appointed August 7, 1998.



**Jill Flaskamp Halbrooks**

**Biography:** Edina. Born November 4, 1949, Ann Arbor, MI. University of Colorado-Boulder (B.A., 1971); University of California (Counseling Practicum, 1975-76); University of Colorado-Boulder (M.A., 1976); William Mitchell College of Law (J.D., cum laude, 1985). Rider, Bennett, Egan & Arundel (associate attorney 1985-91, partner 1992-98). Married: James W. Halbrooks, Jr.; two daughters: Besse and Emma. Appointed November 2, 1998.

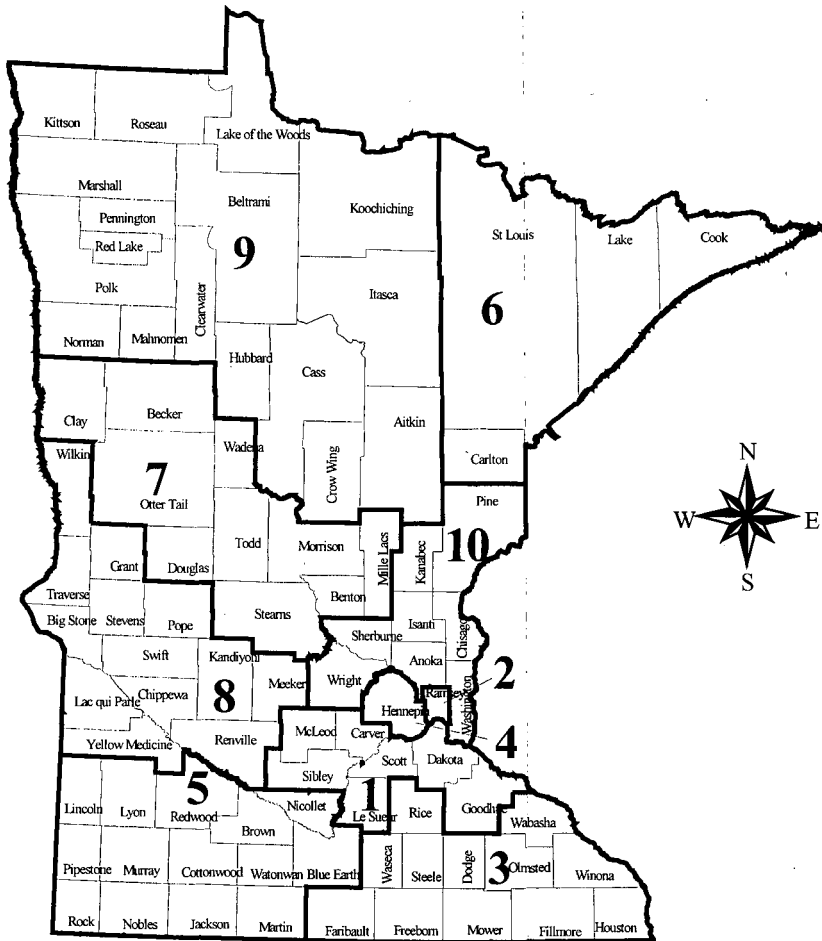
## DISTRICT COURT

**Jurisdiction:** Minnesota has one district court, divided into ten judicial districts. The chief justice of the supreme court has the power to assign judges from one district to serve in another. The constitution provides that the district court has original jurisdiction in civil and criminal cases and such appellate jurisdiction as may be prescribed by law. In Hennepin and Ramsey counties the district courts have juvenile court jurisdiction.

**Judges:** Each district has three or more judges. Judges are elected by the voters of the district to six-year terms; vacancies are filled by governor's appointment. Judges are nominated and elected without party designation. Candidates file for a specific judgeship. Judges of each district elect a chief judge and assistant chief judge to exercise general administrative authority over the courts of the district.

**Salary:** \$87,669 chief judges; \$83,494 judges.

## MINNESOTA JUDICIAL DISTRICTS

**FIRST DISTRICT**

**District Administrator:** Gerald J. Winter

Dakota County Judicial Center, 1560 Highway 55, Hastings 55033, (651)438-4325

**Karen Asphaug**, Hastings. Born 1955, Minneapolis; University of Minnesota (B.A., 1977); William Mitchell College of Law (J.D., cum laude, 1982); assistant Dakota county attorney (1982-95); married, three children. Appointed June 29, 1995; elected 1996.

**Eugene Atkins**, Inver Grove Heights. Born 1937, Platte, SD; admitted to bar (1968); private practice (1968-83); county commissioner (1978-83); spouse: Andrienne; two children. Appointed January 28, 1983; elected 1984, 1990, 1996.

## CHAPTER FIVE JUDICIAL BRANCH

**Robert F. Carolan**, Mendota Heights. Born 1945, Decorah, Iowa; St. Mary's College (B.A., 1967); University of Iowa (J.D., 1970); Appointed September 11, 1987; elected 1988, 1994.

**Terrence E. Conkel**, Glencoe. Born 1951, Lincoln, Nebraska; University of Minnesota (B.A., 1973); Creighton University (J.D., 1976); private practice (1976-98); spouse: Jeanne; three children. Appointed August 28, 1998.

**Jean A. Davies**, Chaska. Born 1952; University of Minnesota (B.A., 1974); William Mitchell College of Law (J.D., 1979); assistant Carver county attorney (1980-93); Appointed February 18, 1993; elected 1994.

**Robert J. Goggins**, New Prague. Born 1936, Fond du Lac, Wisconsin; University of Wisconsin (B.S., 1962); William Mitchell College of Law (J.D., 1967); U.S. Army (1955-57); spouse: Joan; two children. Appointed October 18, 1985; elected 1986, 1992, 1998.

**Duane R. Harves**, Burnsville. Mankato State University (B.A., 1963); William Mitchell College of Law (J.D., 1967); trial attorney (1967-72); hearing examiner, Minnesota Department of Commerce (1972-73); deputy commissioner of securities (1973-75); chief administrative law judge, Minnesota Office of Administrative Hearings (1975-88); adjunct professor, William Mitchell College of Law (1977-88); faculty member, National Judicial College (1980-present); married, three children. Appointed July 1, 1988; elected 1990, 1996.

**Thomas R. Howe**, Waconia. Born 1941, Beloit, Wisconsin; St. Thomas College (1964); University of Minnesota Law School (1967); U.S. Coast Guard (1967-70); private practice (1970-79); county judge (1979-83); married, three children. Appointed January 28, 1983; elected 1984, 1990, 1996.

**Philip T. Kanning**, Shakopee. Born 1946, Truman; Valparaiso University (B.S., 1968); William Mitchell College of Law (J.D., 1974); private practice (1974-84); spouse: Marianne; three children. Appointed May 5, 1984; elected 1986, 1992, 1998.

**Robert R. King, Jr.**, Burnsville. Born 1948, Richmond, Virginia; University of Minnesota (B.A., 1970); William Mitchell College of Law (J.D., 1976). Private practice (1976-84); assistant Dakota county attorney (1984-94); spouse: Christine; two children. Appointed May 31, 1994; elected 1996.

**Thomas R. Lacy**, South St. Paul. Born 1938; St. Thomas College (B.A., 1960); William Mitchell College of Law (J.D., 1965); private practice (1966-83); spouse: Jeanne; five children. Appointed March 22, 1983; elected 1984, 1990, 1996.

**Edward I. Lynch**, Inver Grove Heights. Born 1947, St. Paul; College of St. Thomas (B.A., 1970); University of Minnesota (J.D., 1973); private practice (1973-89); married, one child. Appointed July 1, 1989; elected 1990, 1996.

**Thomas G. McCarthy**, Winthrop. Born 1949, St. Paul; College of St. Thomas (B.A., 1971); University of Notre Dame Law School (J.D., 1974); private practice (1974-88); Sibley county attorney (1979-88); spouse: Patty; three children. Appointed February 12, 1988; elected 1990, 1996.

**William E. Macklin**, Lakeville. Born 1945; University of Minnesota (B.A., 1968), William Mitchell College of Law (J.D., magna cum laude, 1975); law clerk, Minnesota Supreme Court (1975-76); private practice (1976-98); member, Minnesota House of Representatives (1989-98); spouse: Paige; three children. Appointed May 5, 1998.

**Timothy McManus**, Mendota Heights. Born 1958, St. Paul; Drake University (B.S., B.A., 1981); William Mitchell College of Law (J.D. 1985); Cambridge University, England (1984); shareholder at Larkin, Hoffman, Daly & Lindgren (1985-97); married, five children. Appointed August 1, 1997; elected 1998.

**Leslie M. Metzen**, South St. Paul. University of Minnesota (B.S., 1970); William Mitchell College of Law (J.D., 1979); married, three children. Appointed May 7, 1986; elected 1988, 1994.

**Thomas M. Murphy**, West St. Paul. Born 1934, St. Paul; St. Thomas College (B.A., 1956); William Mitchell College of Law (B.S.L., 1959; J.D., 1961); private practice (1961-85); spouse:

Marianne Bell; four children. Appointed October 1, 1985; elected 1986, 1992, 1998.

**Mary E. Pawlenty**, Eagan. Bethel College (B.A., summa cum laude, 1983); University of Minnesota Law School (J.D., cum laude, 1986); private practice (1986-94); married, two children. Appointed July 1, 1994; elected 1996.

**Richard C. Perkins**, Le Sueur. Born 1949, Shakopee; Mankato State University (B.S., 1971); William Mitchell College of Law (J.D., 1978); private practice (1978-94); spouse: Mary; two children. Appointed February 24, 1994; elected 1996.

**Thomas B. Poch**, Lakeville. Macalester College (B.A., 1964); University of Minnesota Law School (J.D., 1967); assistant Ramsey county attorney (1967-96); Captain, Judge Advocate General Corps, U.S. Naval Reserve, General Court-Martial Military Judge; adjunct instructor Naval Justice School, Army JAG School, Air Force JAG School; married, two children. Appointed July 1, 1996.

**Martha M. Simonett**, Rosemount. Born 1956, Little Falls; University of Minnesota (B.A., 1979); William Mitchell College of Law (J.D.); private practice (1984-86); spouse: Gabriel Grave. Appointed June, 1996.

**Michael V. Sovis**, Burnsville. Born 1949, Minneapolis; University of Minnesota (B.A., 1971); Hamline University School of Law (J.D., cum laude, 1975); private practice (1975-88); sons, Eric and Sean. Appointed June 1, 1988; elected 1990, 1996.

**Richard G. Spicer**, Mendota Heights. Born 1947, St. Paul; University of Minnesota (B.A., 1969); University of Kentucky (J.D., 1972); private practice (1972-90); married, two children. Appointed January 4, 1991; elected 1992, 1998.

**Rex D. Stacey**, Hastings. Born 1952, Springfield, MO; St. Cloud State University (B.S., 1976); William Mitchell College of Law (J.D., 1982); private practice (1982-96); spouse: Claire D. Hill; two children, Kyle and Anna. Appointed September 3, 1996.

**Patrice K. Sutherland**, Inver Grove Heights. University of Minnesota (B.S., 1976); William Mitchell College of Law (J.D., 1980); private practice (1980-90). Appointed July 1, 1990; elected 1992, 1998.

**William F. Thuet**, Hastings. Born 1947, St. Paul; University of Minnesota-Duluth (B.A., 1969); University of Minnesota (J.D., 1972); spouse: Linda; three children. Appointed June 1, 1983; elected 1984, 1990, 1996.

**LeRoy W. Yost**, Hutchinson. Born 1939, Lincoln, Nebraska; Hamline University (B.A.); William Mitchell College of Law (J.D.); U.S. Air Force; spouse: Pamela; two children. Appointed December 1, 1971; elected 1974, 1980, 1986, 1992, 1998.

**Michael A. Young**, Chaska. Born 1947, Faribault; University of Minnesota (B.A., 1969; J.D., 1973); private practice (1973-83); spouse: Stephanie; two children. Appointed June 15, 1983; elected 1984, 1990, 1996.

## SECOND DISTRICT

**District Administrator:** Suzanne Alliegro  
Room 1700, Ramsey County Courthouse, St. Paul 55102, (651)266-8266

**Gary W. Bastian**, Maplewood. Born 1948; University of Wisconsin-River Falls (1970); William Mitchell College of Law (1974); private practice (1987-91); Department of Labor & Industry (1991-97), commissioner (1995-97); mayor, city of Maplewood (1991-97). Appointed November 25, 1997.

**Louise Dovre Bjorkman**. Born November 2, 1959; Luthern College, Decorah, IA (B.A., 1982); University of Minnesota Law School (J.D. 1985); private practice Rider, Bennett, Egan & Arundel, Minneapolis (1985-98); married, one daughter. Appointed September 30, 1998.

**James M. Campbell**, St. Paul. Born May 12, 1949; College of St. Thomas (1971); William Mitchell College of Law (1975); special assistant attorney general (1978-82); private practice

## CHAPTER FIVE JUDICIAL BRANCH

(1975-78, 1982-88). Appointed April 6, 1988; elected 1990, 1996.

**James H. Clark, Jr.**, St. Paul. University of Minnesota (B.A., 1970); University of Minnesota Law School (1973); IBM Corporation (1973-79); Control Data (1979-89); private practice (1989-92); spouse: Terrie; two children. Appointed January 27, 1993; elected 1994.

**Lawrence David Cohen**, St. Paul. Born April 17, 1933, St. Paul; University of Minnesota Law School (B.S.L., 1955; J.D., 1957); private practice (1957-72, 1976-87); Ramsey county commissioner (1970-72); mayor, city of St. Paul (1972-76). Appointed January 4, 1988; elected 1990, 1996.

**John Stevens Connolly**, St. Paul. St. Thomas College (1954); Georgetown Law Center (1957); private practice (1957-86); public defender (1959-61). Appointed October 7, 1986; elected 1988, 1994.

**Michael Talbot DeCourcy**, St. Paul. Born 1946; University of Minnesota (B.A., 1968); William Mitchell College of Law (J.D., 1972); assistant St. Paul city attorney (1972-75); assistant Ramsey county public defender (1975-86); private practice (1975-91). Elected 1990, 1996.

**A. James Dickinson**, St. Paul. Born July 7, 1940, St. Paul; Union College (1962); University of Minnesota (LL.B., 1965); private practice (1966-97). Appointed April 17, 1997; elected 1998.

**Michael F. Fetsch**, St. Paul Seminary (B.A.); William Mitchell College of Law (J.D.); Legal Assistant of Ramsey County, Inc. (1968-73); Neighborhood Justice, Inc. (1973-75); private practice (1975-94); Referee (1994-96). Appointed October 24, 1996; elected 1998.

**John T. Finley**, St. Paul. Born May 20, 1940; University of St. Thomas (B.A., 1962); William Mitchell College of Law (J.D., 1969); private practice of law (1969-96); Ramsey county commissioner (1970-96). Elected 1996.

**Charles A. Flinn, Jr.**, St. Paul. Born April 10, 1940, Windom; Yale University (1962); University of Minnesota (LL.B., 1965); U.S. Air Force Reserve (1966-90); private practice (1965-80). Appointed January 7, 1980; elected 1982, 1988, 1994.

**Paulette Kane Flynn**, St. Paul. Derham Hall High School; College of St. Catherine; William Mitchell College of Law; assistant city attorney; private practice; married, two children. Appointed September 11, 1991; elected 1992, 1998.

**Kathleen R. Gearin**, St. Paul. Born September 22, 1944, St. Paul; College of St. Catherine; William Mitchell College of Law; assistant Ramsey county attorney (1975-86). Elected 1986, 1992, 1998.

**Gregg E. Johnson**, St. Paul. Born 1950; University of Minnesota (B.A., 1972); Hamline University School of Law (J.D., 1983); Metropolitan Council (1974-84); Ramsey county public defender (1984-92); spouse: Susan; four children. Appointed October 1, 1992; elected 1994.

**Mary Louise (May) Klas**, St. Paul. Born June 5, 1930, St. Paul; St. Joseph's Academy; College of St. Catherine (1952); William Mitchell College of Law (1960); private practice (1960-86); spouse: Dan; five children. Appointed October 7, 1986; elected 1988, 1994.

**Dale B. Lindman**, New Brighton. Born May 17, 1944, Minneapolis; University of Minnesota (B.S.B. 1967); William Mitchell College of Law (J.D. 1972); Minnesota Air National Guard (1968-74); private practice Mahoney, Doherty & Mahoney (1972-98); three children. Appointed October 5, 1998.

**Margaret M. Marrinan**, St. Paul. College of St. Catherine (1969); University of Minnesota Law School (1972); private practice Jarine, Logan & O'Brien (1972-74); assistant Ramsey county attorney (1974-84); MSBA board of governors (1987). Elected 1984, 1990, 1996.

**M. Michael Monahan**, St. Paul. Born 1941, Buenos Aires, Argentina; Georgetown University (A.B., 1964); University of Minnesota (J.D., 1967); U.S. Army (1967-69); private practice, Maun & Simon (1969-91). Appointed May 6, 1991; elected 1992, 1998.

**J. Thomas Mott**, St. Paul. Born November 9, 1949, Rochelle, Illinois; Austin State Junior College (A.A., 1970); University of Minnesota (B.A., 1972); William Mitchell College of Law (J.D., 1976); private practice (1976-88). Appointed March 18, 1988; elected 1990, 1996.

**George O. Petersen**, Arden Hills. Born November 3, 1938; University of Minnesota Law School (J.D., 1964); private practice, Peterson, Bell & Converse (1964-74); municipal judge (1974-86). Elected 1974, 1980, 1986, 1992, 1998.

**Salvador Miguel Rosas**, St. Paul. Born 1950; DePaul University (1972); University of Minnesota Law School (1976); Southern Minnesota Regional Legal Services (La Oficina Legal) (1976-81); Centro Legal Inc. (1981-84); Neighborhood Justice Center, Inc. (1984-90). Appointed October 8, 1990; elected 1992, 1998.

**Joanne M. Smith**, Vadnais Heights. Born 1946; University of Minnesota-Duluth (B.A., 1968; M.A., 1971); Hamline University School of Law (J.D., 1977); municipal judge (1983-86). Appointed November 10, 1983; elected 1986, 1992, 1998.

**Judith M. Tilsen**, St. Paul. Born July 29, 1952; University of Minnesota College of Agriculture (B.S. 1980); University of Minnesota Law School (J.D. 1989); assistant Hennepin county attorney, acting Ramsey county public defender; five children. Elected 1998.

**John B. Van de North, Jr.**, St. Paul. Born 1945, Chicago, IL; St. John's University (B.A. 1967); Notre Dame University, IN (J.D., 1970); US Army (1971-73); assistant attorney general (1973-75); private practice Holmes & Graven (1975-77), Briggs & Morgan (1977-98); spouse: DeeDee June 10, 1967; two sons. Appointed October 7, 1998.

**Teresa R. (Tracy) Warner**, White Bear Lake. Born July 8, 1959; St. Mary's University (B.A., cum laude, public administration 1981); William Mitchell College of Law (J.D., 1986); private practice Jardine, Logan & O'Brien (1985-88); assistant Washington county attorney (1988-98); married, two children. Appointed January 26, 1998.

**Edward S. Wilson**, St. Paul. Born October 20, 1948; Macalester College (B.A., 1970); University of Minnesota Law School (J.D., 1974); Legal Aid Society of Minneapolis (1974-79); Neighborhood Justice Center (1979-87). Appointed September 1, 1987; elected 1988, 1994.

### THIRD DISTRICT

**District Administrator:** Donald Cullen

2200 Second Street S.W., Suite 101, Rochester 55902, (507)285-7463

**Lawrence E. Agerter**, Kasson. University of Minnesota; Mankato State University (B.A., 1963); William Mitchell College of Law (J.D., 1968); private practice; county attorney (1971-76). Appointed October 15, 1976; elected 1978, 1984, 1990, 1996.

**Robert R. Benson**, Preston. Born 1945, Owatonna; Augsburg College (B.A., 1967); William Mitchell College of Law (J.D., 1971); private practice (1972-96); Fillmore county attorney (1975-96); spouse: Sandra; two children. Elected 1996.

**Robert Birnbaum**, Rochester. Born January 16, 1947, Bronx, NY; Colby College (B.A., 1968); College of St. Thomas (M.A., 1974 & 1977); William Mitchell College of Law (J.D., magna cum laude, 1982); clerk to Hon. Edward D. Mulally (1982); private practice (MN 1982-89 & 1993-98; New York 1989-93); spouse: Linda; daughters: Andrea & Leah. Appointed January 30, 1998.

**Bernard E. Borene**, Northfield. Born 1945, Montevideo; University of Minnesota (B.A., 1967); University of Minnesota Law School (J.D., 1970); private practice (1971-84); spouse: Linda; four children. Appointed April 2, 1984; elected 1986, 1992, 1998.

**James E. Broberg**, Albert Lea. Born April 29, 1938, Minneapolis; University of Minnesota (B.A., 1963); University of Minnesota Law School (J.D., 1965); assistant Freeborn county attorney (1965-68); city of Albert Lea prosecutor and corporate counsel (1969-80); private practice (1969-97), part time public defender (1992-97); spouse: Linda, two sons. Appointed November 7, 1997.

## CHAPTER FIVE JUDICIAL BRANCH

**John A. Chesterman**, Albert Lea. Born 1942; University of Minnesota (B.A., 1964); University of Minnesota (J.D., 1969); private practice (1969-90); Peace Corps (1964-65); spouse: Sally; two children. Appointed May 23, 1990; elected 1992, 1998.

**Casey J. Christian**, Owatonna. Born 1950; University of Minnesota (B.A., 1972); William Mitchell College of Law (J.D., cum laude, 1982); U.S. Army M.P. (1972-74); private practice (1984-90); assistant Steele county attorney (1982-90); spouse: Margaret; four children. Appointed June 18, 1990; elected 1992, 1998.

**Lawrence T. Collins**, Winona. Born 1939, Willmar; Moorhead State University (B.A., 1964); University of Minnesota Law School (J.D., 1968); USMC (1957-60); assistant attorney general (1968-70); private practice (1970-82); spouse: Judy; sons: Michael, Patrick and John. Appointed February 8, 1982; elected 1984, 1990, 1996.

**Debra A. Jacobson**, Rochester. Born 1952. University of Minnesota (B.A., 1976); William Mitchell College of Law (J.D., 1980); assistant Olmsted county attorney (1981-93); spouse: Paul H. Grinde; two children. Appointed February 18, 1992; elected 1994.

**Margaret Shaw Johnson**, Winona. University of Minnesota (B.A., 1968); William Mitchell College of Law (J.D., cum laude, 1980); general practice (1980-87). Appointed April 30, 1987; elected 1988, 1994.

**William Andrew Johnson**, Northfield. Born 1945; Michigan State University (B.A., 1967); Harvard Law School (J.D., 1972); county judge (1977-84); married, three children. Appointed March 9, 1984; elected 1986, 1992, 1998.

**James L. Mork**, Blooming Prairie. Born 1939; University of Minnesota Law School (1965); National Judicial College (1979); chair, Minnesota Jury Standards Commission; spouse: Tricia; children: Kristin, John. Elected 1978, 1984, 1990, 1996.

**Ancy L. Morse**, Rochester. Born March 8, 1935; University of Minnesota Law School (1959); spouse: Robert Morse, M.D.; three daughters and one son. Appointed November 14, 1983; elected 1986, 1992, 1998.

**Duane M. Peterson**, Caledonia. Born 1929; University of Minnesota-Duluth (1947-49); St. Paul College of Law (LL.B., cum laude, 1953); U.S. Marine Corps (1953-55); private practice (1955-89); Minnesota Tax Court (1970-75); president, MTLA (1975); elected ABOTA (1980); spouse: Patricia; five children. Appointed September 29, 1989; elected 1990, 1996.

**Gerard W. Ring**, Rochester. Born 1938; College of St. Thomas (1956-59); Georgetown University (1959-61); University of Minnesota (J.D., 1964); private practice (1964-72); municipal judge (1972); county judge (1972-84); Bush Fellow, Harvard University (1975-76); spouse: Carole; five children. Appointed July 1, 1972; elected 1984, 1990, 1996.

**Donald E. Rysavy**, Austin. Born 1947; St. Mary's College, Winona (B.A., 1970); University of Minnesota (J.D., 1973); private practice (1973-95); spouse: Jane. Appointed September 29, 1995; elected 1996.

**Michael H. Seibel**, Austin. Born 1951; University of Minnesota (B.A., 1973); Hamline University School of Law (J.D., 1977); private practice (1977-78, 1981-88); assistant county attorney (1978-81); spouse: Linda; three children. Appointed November 4, 1988; elected 1990, 1996.

**Jeffrey D. Thompson**, Winona. Born 1949, St. Paul; Carleton College (B.A., 1971); William Mitchell College of Law (J.D., 1975); assistant Winona county attorney (1976-79 & 1986-89); private practice (1979-86), Rice county attorney (1989-98); three sons. Appointed December 31, 1998.

**Dennis H. Weber**, Lake City. Born 1936, Trimont; Mankato State University (B.S., 1958); University of Minnesota Law School (J.D., 1970); U.S. Army (1959-60). Appointed March 1, 1973; elected 1974, 1980, 1986, 1992, 1998.

**Joseph F. Wieners**, Rochester. Born 1947; College of St. Thomas (B.A., 1969); University of Minnesota (J.D., 1973); private practice (1974-89); Dodge county attorney (1976-78), (1983-89); spouse: Sharon; two children. Appointed September 1, 1989; elected 1990, 1996.



**Gerald J. Wolf**, Faribault. Born 1939; Moorhead State University (B.A., 1967); University of North Dakota (J.D., 1970); U.S. Marines (1958-60); private practice; assistant county attorney (1970-74); spouse: Marian; three children. Elected 1974, 1980, 1986, 1992, 1998.

**Renee L. Worke**, Owatonna. Born 1958; Mankato State University (B.S., 1980); William Mitchell College of Law (J.D., 1983); private practice (1984-96); Administrative Law Judge (1993-96); spouse: Mark D. Ditlevson; two children. Appointed November 8, 1996.

#### FOURTH DISTRICT

**District Administrator:** Mark S. Thompson

C-1251, Government Center, Minneapolis 55487, (612)348-3000; Fax (612)348-2131

**H. Peter Albrecht**, Minneapolis. Born 1944; University of Minnesota (B.A., 1967; J.D., 1971); assistant state public defender (1971-72); private practice (1972-76); municipal judge (1977-84). Appointed January 1, 1977. Elected 1986, 1992, 1998.

**Stephen C. Aldrich**, Minneapolis. Born 1941; Grinnell College, Iowa (1963); University of Minnesota Law School (1971); law clerk for the Honorable Philip Neville, U.S. District Court for Minnesota (1971-72); assistant Minnesota state senate counsel (1972-73); assistant St. Paul city attorney (1973-75); private practice (1975-97). Elected 1996.

**Pamela Gayle Alexander**, Minneapolis. Born 1952; Augsburg College; University of Minnesota Law School (1977); private practice (1977-80); assistant county attorney (1980-83); municipal judge (1983-86). Appointed February 9, 1983; elected 1984, 1990, 1996.

**Ann Leslie Alton**, Plymouth. Born September 10, 1945; Smith College (B.A., 1967); University of Minnesota Law School (J.D., 1970); assistant county attorney (1970-89). Appointed July 7, 1989; elected 1990, 1996.

**Catherine L. Anderson**, Hopkins. Born April 30, 1947; University of Minnesota (MFA, 1969); University of Minnesota Law School (J.D., 1973); private practice (1973-75); public defender (1973-79); assistant Hennepin county attorney (1979-82); special assistant to the United States attorney general (1982-83); director, American Prosecutors Research Institute (1983-84); special assistant Hennepin county attorney (1984-86); civil division section chief (1988-91); director, Civil Liability Reduction Program (1986-91). Appointed January 4, 1991; elected 1992, 1998.

**Thorwald H. Anderson**. Born January 6, 1937; University of Mississippi (B.A., 1954); University of Minnesota (LL.B., 1964); Minnesota House of Representatives (1963-69); assistant U.S. Attorney (1964-96). Appointed February 21, 1996.

**Patricia L. Belois**, Minneapolis. Born May 31, 1945; University of Minnesota (B.A., 1967); University of Minnesota Law School (1970); private practice (1971-73); public defender (1971-76); district court referee (1976-87). Appointed June 16, 1987; elected 1988, 1994.

**Robert A. Blaeser**, Eden Prairie. Born 1953; Concordia College, Moorhead, Minnesota (B.A., 1976); University of Minnesota Law School (J.D., 1979); private practice (1979-95). Appointed August 21, 1995; elected 1996.

**Tanya M. Bransford**, Minneapolis. Born 1959; Gustavus Adolphus College (B.A., cum laude); Hamline University School of Law (J.D., 1983); associate attorney, Spicer, Watson & Carp (1983-87); workers' compensation judge, State of Minnesota (1987-89); district court referee, Hennepin County (1990-94). Appointed July 1, 1994; elected 1996.

**Kevin S. Burke**, Minneapolis. Born September 17, 1950; University of Minnesota (B.A., summa cum laude, 1972; J.D., 1975); assistant public defender (1975-79); private practice (1979-84). Appointed July 26, 1984; elected 1986, 1992, 1998.

**Phillip D. Bush**, Minneapolis. Born May 16, 1951; University of Minnesota (Bachelor of Elective Studies, 1975); Sheffield University (M.A., 1977); University of Minnesota Law School (J.D., 1980); married, two sons. Appointed July 7, 1989; elected 1990, 1996.

## CHAPTER FIVE JUDICIAL BRANCH

**Thomas H. Carey**, Minneapolis. Born 1937; William Mitchell College of Law (B.S.L., 1963); University of North Dakota (J.D., 1964); married, four children. Appointed July 15, 1986; elected 1988, 1994.

**Francis J. Connolly**, Columbia College (B.A., 1980); Georgetown University School of Foreign Service (M.S., 1984); Georgetown University Law School (J.D., 1984); trial attorney with U.S. Department of Justice honors program (1984-86), Popham, Haik, Schnobrich & Kaufman (1986-87), Dorsey & Whitney (1987-92), special assistant Minneapolis city attorney in the criminal division (1989), Rossini, Nelson & Rossini (1992-94), associate general counsel for Kraus-Anderson Realty Co. (1994-98). Appointed November 9, 1998.

**Harry Seymour Crump**, Minneapolis. Born December 20, 1937; University of Illinois (B.S., 1967); DePaul University (J.D., 1974); federal public defender (1974); field attorney, N.L.R.B. (1974-75); St. Paul Human and Civil Rights Dept. (1975-78); Legal Advice Clinics (1975-87); state administrative law judge (1978-84); commissioner, Public Utilities Commission (1984-87). Appointed December 1, 1987; elected 1990, 1996.

**Andrew W. Danielson**, Minneapolis. Born December 14, 1932; University of Minnesota (B.S.L., 1954; J.D., 1961); private practice (1961-71); municipal court judge (1971-72); district court judge (1972-76); United States attorney (1976-79); private practice (1979-88). Appointed June 2, 1988; elected 1990, 1996.

**Mary L. Davidson**, Edina. Born September 17, 1939; Stanford University (A.B., 1960); University of Minnesota Law School (1975); private practice (1975-80); family court referee (1980-87). Appointed July 6, 1987; elected 1988, 1994.

**David M. Duffy**, Minneapolis. Born July 10, 1947; Villanova University (B.A., 1969; J.D., 1972); private practice (1975-77). Appointed August 3, 1987; elected 1988, 1994.

**Diana S. Eagon**, Minneapolis. Born 1937; University of Chicago (B.A., 1958; J.D., 1960); National Legal Aid and Defender Association (1960-61); private practice (1962-82); family court referee (1982-95). Appointed September 22, 1995; elected 1996.

**Harvey C. Ginsberg**, St. Louis Park. Born September 2, 1953; Hamline University (B.A.); University of Minnesota Law School (1980); private practice (1980-82); assistant Carver county attorney (1982-87); assistant Hennepin county attorney (1987-91). Appointed January 4, 1991; elected 1992, 1998.

**Isabel Gomez**, Minneapolis. Middlebury College; University of Minnesota (M.A.); Arizona State University (J.D.); law clerk, Arizona Supreme Court; St. Paul Neighborhood Justice Center. Appointed April 1, 1984; elected 1986, 1992, 1998.

**Myron S. Greenberg**, Golden Valley. Born September 13, 1943; University of Minnesota (B.A., 1966; J.D., 1969); corporate attorney (1971-74); administrative law judge (1975-83); assistant chief administrative law judge (1983-87). Appointed July 2, 1987; elected 1988, 1994.

**Bruce Hartigan**, Minneapolis. Born April 19, 1932; University of Minnesota (B.S., 1956; J.D., 1961); private practice (27 years); public defender (1963-65 and 1967-68). Appointed July 15, 1988; elected 1990, 1996.

**Deborah Hedlund**, Wayzata. Born 1947; University of Kansas (B.S., 1969); University of Minnesota (J.D., 1972); public defender (1972-73); city attorney (1974-80); municipal, family court (1980-87). Appointed November 1, 1980; elected 1982, 1988, 1994.

**John L. Holahan, Jr.**, Edina. Born 1946; St. Cloud State University (B.S., 1970); William Mitchell College of Law (J.D., 1974); court clerk, Hennepin County municipal court (1970-75); law clerk Hennepin County district court (1970-75); private practice (1975-85, 1992-95); private practice, Frisbee & Holahan, Ltd. (1985-92). Appointed February 21, 1995; elected 1996.

**William R. Howard**, St. Louis Park. Born September 15, 1945; University of Minnesota (B.A., 1968); University of Minnesota Law School (J.D., 1971); assistant attorney general (1971-90). Appointed July 25, 1990; elected 1992, 1998.

**Marilyn J. Justman**, Minneapolis. Born December 28, 1947; Vanderbilt University (B.A., 1970);

University of Chicago (M.A., 1971); University of Wisconsin Law School (J.D., cum laude, 1978); assistant public defender (1984-90); adjunct professor, William Mitchell College of Law (1983-84); private practice, Dorsey & Whitney (1979-82). Appointed January 12, 1990; elected 1992, 1998.

**Patricia Kerr Karasov**, Edina. Born 1951; University of Minnesota (B.F.A., 1974); William Mitchell College of Law (J.D., 1983); assistant Hennepin county attorney (1985-94). Elected 1994.

**Franklin J. Knoll**, Minneapolis. Born 1940, Minneapolis; St. John's University (B.A., 1962); University of Minnesota (J.D., 1966); Minnesota Senate (1973-82); married, three children. Appointed April 1, 1984; elected 1986, 1992, 1998.

**Tanja L. Kozicky**, Cornell College (B.A., magna cum laude, 1988); Georgetown University Law Center (J.D., 1991); Popham, Haik, Schnobrich & Kaufman (1991-93), Greene Espel (1993-95); deputy chief of staff and legal counsel to Governor Carlson (1995-1998). Appointed December 31, 1998.

**LaJune Thomas Lange**, Minneapolis. Born 1946; Augsburg College (B.S., 1975); University of Minnesota Law School (J.D., 1978); municipal judge (1985-86); married. Appointed January 7, 1985; elected 1986, 1992, 1998.

**Steven Z. Lange**, Edina. Born 1938; University of Minnesota (B.A., 1960; J.D., 1963); Phi Beta Kappa; assistant Hennepin County attorney (1964-66); assistant U.S. attorney (1966-67); city of St. Louis Park prosecutor (1970-86); private practice (1967-86). Appointed May 12, 1986; elected 1988, 1994.

**Gary Larson**, Shorewood. Born May 23, 1943; University of Minnesota (B.A., 1964; J.D., cum laude, 1967); private practice (1968-75); married, three children. Appointed March 18, 1985; elected 1986, 1992.

**Herbert P. Lefler, III**, Edina. Born 1946; University of Minnesota (B.A.); John Marshall Law School, Chicago (J.D.). Appointed January 4, 1995; elected 1996.

**Tony N. Leung**, Bloomington. Born 1959 in Hong Kong; Yale University (B.A., political science, cum laude, 1982); New York University School of Law (J.D., 1985); Faegre & Benson (1986-94, equity partner). Appointed July 29, 1994; elected 1996.

**Roberta K. Levy**, Minneapolis. Born March 18, 1937; Temple University (B.A., magna cum laude); University of Minnesota Law School (J.D., magna cum laude); municipal judge (1978-83). Appointed Nov. 23, 1983; elected 1986, 1992, 1998.

**Peter J. Lindberg**, Edina. Born September 9, 1935; University of Minnesota (B.A., 1961; LL.B., 1963); municipal judge (1974-83); married, three children. Appointed Feb. 9, 1983; elected 1984, 1990, 1996.

**Robert H. Lynn**, Brooklyn Park. Born October 11, 1946; Dartmouth College (B.A., 1968); University of Minnesota (J.D., 1973); private practice (1973-75, 1985-88); county attorney (1975-85). Appointed July 15, 1988; elected 1990, 1996.

**Daniel H. Mabley**, Minneapolis. Born December 26, 1948; Carleton College (B.A., 1971); University of Minnesota Law School (1974); private practice (1974); St. Paul city attorney (1975-78); Dakota county attorney (1978-80); Hennepin county attorney (1980-92). Appointed October 13, 1992; elected 1994.

**E. Anne McKinsey**, Minneapolis. Born September 28, 1946; University of Minnesota (B.A., 1971); Washington College of Law (J.D., 1976); assistant United States attorney for the District of Columbia (1977-82); private practice (1983-90). Appointed August 6, 1990; elected 1992, 1998.

**John Q. McShane**, University of Notre Dame (B.A., 1968); St. Louis University (J.D., cum laude, 1973); law clerk for U.S. District Court (1973-75); associate attorney and partner of Gray, Plant, Mooty, Mooty (1975-85); founding partner and counsel of Bowman and Brooke (since 1985). Appointed October 7, 1998.

## CHAPTER FIVE JUDICIAL BRANCH

**Cara Lee T. Neville**, St. Louis Park. William Mitchell College of Law (1975); municipal court (1983); two children. Appointed September 1, 1983; elected 1988, 1994.

**Beryl A. Nord**, Minneapolis. Born 1948; Macalester College; University of Minnesota (B.A., cum laude, 1970; J.D., cum laude, 1973); assistant city attorney (1974-83); municipal judge (1983-86). Appointed April 11, 1983; elected 1984, 1990, 1996.

**Jack S. Nordby**, Plymouth. Appointed March 3, 1995; elected 1996.

**Allen Oleisky**, Minneapolis. Born March 31, 1938, Pierre, SD; University of Minnesota (B.A., 1960; J.D., 1962); municipal judge (1972-74); juvenile division of district court since 1979. Appointed July 1, 1972; elected 1976, 1982, 1988, 1994.

**Della F. Pierce**, Minneapolis. Born January 21, 1934, St. Cloud; University of Minnesota Law School (J.D., cum laude, 1958); private practice (15 years); municipal judge (1974-83). Appointed April 9, 1983; elected 1984, 1990, 1996.

**Charles A. Porter, Jr.**, Minneapolis. University of Minnesota Law School (1970); U.S. Air Force judge advocate (1970-74); private practice (1974-80); municipal judge (1980-82); U.S. Navy Reserve. Appointed September 10, 1980; elected 1984, 1990, 1996.

**Janet Nordell Poston**, Minneapolis. University of Minnesota (B.S., 1971; J.D., 1983); teacher, St. Cloud public schools (1971-80); teacher, Bolivia (1978-80); law clerk, Hennepin County District Court (1983-96); referee, Hennepin County District Court (part-time 1990-96). Elected 1996.

**Denise D. Reilly**, The College of Wooster (B.A., 1975); William Mitchell College of Law (J.D., cum laude, 1983); received the American Jurisprudence Award for top student in negotiable instruments (1981), received the American Jurisprudence Award for top student in labor law (1982); law clerk to U.S. District Judge Robert Renner (1983-85); Lindquist & Vennum (1985-89); assistant U.S. Attorney (1989-97). Appointed November 12, 1997.

**Marilyn Brown Rosenbaum**, Minnetonka. Born September 2, 1944; University of Illinois (B.S., 1966); Georgetown University Law Center (1969); civil rights (1969-72); IRS (1972-77); private practice (1977-92). Appointed July 21, 1992; elected 1994.

**Heidi S. Schellhas**, Edina. Born December 1, 1953; University of Minnesota (B.A., 1975); William Mitchell College of Law (J.D., 1980); private practice (1980-96). Appointed October 3, 1996.

**Richard S. Scherer**, Edina. Gustavus Adolphus College (B.A., cum laude, 1968); University of Minnesota Law School (J.D., cum laude, 1975); teacher, Robbinsdale Senior High School (1968-72); Castor, Klukas, Scherer & Logren (1975-94). Appointed July 5, 1994; elected 1996.

**John J. Sommerville**, Minneapolis. Born 1946; University of Minnesota (B.A., 1968; J.D., 1972); Eighth Circuit Court of Appeals (1972-74); private practice (1974-83); municipal judge (1983-86). Appointed November 23, 1983; elected 1986, 1992, 1998.

**Mary E. Steenson**, Minneapolis. Born September 15, 1945; University of Wisconsin (B.S., 1967); William Mitchell College of Law (J.D., cum laude, 1979); assistant state public defender (1979-83); private practice (1983-96). Elected 1996.

**Stephen D. Swanson**, Minneapolis. Born November 3, 1944; Miami University (B.A., 1966); University of Cincinnati School of Law (J.D., 1969); New York University School of Law (LL.M., 1971); attorney (1971-88); administrative law judge (1985-89). Appointed July 7, 1989; elected 1990, 1996.

**James T. Swenson**. Appointed October 16, 1995; elected 1996.

**Thomas W. Wexler**, Edina. Born September 26, 1941; University of Minnesota (B.S., 1963); University of Minnesota Law School (1966); U.S. Army (1966-68); private practice (1969-90). Elected 1990, 1996.

**Lucy Ann Wieland**, Minneapolis. Born August 8, 1950; Stanford University (A.B., 1972); William Mitchell College of Law (1982); assistant county attorney (1982-85); private practice (1985-

90). Appointed July 25, 1990; elected 1992, 1998.

## FIFTH DISTRICT

**District Administrator:** Richard H. Fasnacht  
P.O. Box 3366, Mankato 56001, (507)388-5204

**David E. Christensen**, Pipestone. Born February 12, 1940; University of Minnesota (B.A., 1972; J.D., 1968); U.S.A.F. (1962-65); private practice (1968-78). Elected 1978, 1984, 1990, 1996.

**Timothy K. Connell**, Luverne. Born June 9, 1949; St. John's University (1971); William Mitchell College of Law (1976); private practice (1976-87); Rock county attorney (1976-86). Appointed June 30, 1987; elected 1988, 1994.

**Terence M. Dempsey**, New Ulm. Born February, 1932; College of St. Thomas (B.S.); University of California, Hastings School of Law (J.D.); public defender, 5th Judicial District (2 years); city attorney, New Ulm (10 years). Appointed 1992; elected 1994.

**Jeffrey L. Flynn**, Worthington. Born March 23, 1949; St. John's University (1971); William Mitchell College of Law (1975); private practice (1975-84). Appointed June 1, 1984; elected 1986, 1992, 1998.

**Bruce F. Gross**, Windom. Born January 10, 1946; Gustavus Adolphus College (B.A., 1968); Hamline University (J.D., 1977); private practice (1977-89); county attorney (1979-89). Appointed July 31, 1989; elected 1990, 1996.

**George I. Harrelson**, Marshall. Born May 17, 1944; University of Minnesota (1971); William Mitchell College of Law (J.D., 1975); U.S. Army; private practice (1977-83); district public defender (1980-82); county attorney (1983). Appointed May 23, 1983; elected 1984, 1990, 1996.

**Warren E. Litynski**, St. Peter. Born July 4, 1936; Rochester Jr. College (1960); LaCrosse State College (1962); University of Minnesota Law School (1966); U.S.A.F. (1954-57); private practice (1966-79); assistant county attorney (1967-79). Appointed December 13, 1979; elected 1982, 1988, 1994.

**George A. Marshall**, Marshall. Born June 8, 1940; Hamline University (1962); George Washington University (1969); private practice (1970-76); assistant chief judge, 5th Judicial District (1987-89). Appointed May 21, 1977; elected 1978, 1984, 1990, 1996.

**James D. Mason**, Mankato. Born November 7, 1935; University of Texas (1957); William Mitchell College of Law (1963); U.S. Army; special assistant attorney general (1962-65); private practice (1965-76); spouse: Marcia Olson (1958); three children. Elected 1976, 1982, 1988, 1994.

**David W. Peterson**, Redwood Falls. Born September 23, 1950; St. John's University (B.S., 1972); University of Minnesota (J.D., 1975); assistant Polk and Lyon county attorney (1977-83); Lyon county attorney (1983-90). Appointed May 2, 1990; elected 1992, 1998.

**Douglas L. Richards**, Blue Earth. Born May 15, 1952; Hamline University (1974); William Mitchell College of Law (1978); private practice, Spencer, Johnson & Richards (1978); Blue Earth city attorney (1978); assistant Faribault county attorney (1990). Appointed March 6, 1995; elected 1996.

**Norbert P. Smith**, Mankato. Born April 11, 1946; Mankato State University (B.S., 1972); University of Minnesota Law School (J.D., 1975); U.S. Army (1967-69); private practice (1975-92). Appointed April 10, 1992; elected 1994.

**Terri J. Stoneburner**, New Ulm. Born October 13, 1945; Hanover College (B.A., 1967); Peace Corps (1969-70); University of Washington School of Law (J.D., 1975); Alaska Human Rights Commission (1976-79); private practice (1980-90). Appointed April 16, 1990; elected 1992, 1998.

**Linda S. Titus**, Jackson. Born September 4, 1947; Morningside College (B.A., 1969); William Mitchell College of Law (J.D., 1978); private practice (1978-90); assistant city attorney (1978-84); county attorney (1988-89). Appointed March 1, 1990; elected 1992, 1998.

## CHAPTER FIVE JUDICIAL BRANCH

**Bradley C. Walker**, North Mankato. Born August 2, 1948; Gustavus Adolphus College (1970); University of Minnesota Law School (1973); U.S.M.C. (1973-77); private practice (1977-98). Appointed July 15, 1998.

**Robert D. Walker**, Fairmont. Born October 30, 1949; Gustavus Adolphus College (1971); William Mitchell College of Law (1975); private practice (1975-89). Appointed April 3, 1989; elected 1990, 1996.

### SIXTH DISTRICT

**District Administrator:** Mary L. Helf  
Room 425, St. Louis County Courthouse, Duluth 55802, (218)726-2544

**David E. Ackerson**, Hibbing. Born 1949, Hibbing; Hibbing High School (1967); Hibbing Community College (1969); St. Thomas College (1971); William Mitchell College of Law (J.D., cum laude, 1976); private practice (1976-81). Appointed January 4, 1982; elected 1984, 1990, 1996.

**Robert F. Berger**, Virginia. Born August 27, 1936, Virginia; Virginia public schools; Bemidji State University; William Mitchell College of Law (1963); private practice (1963-89). Appointed January 3, 1989; elected 1990, 1996.

**James B. Florey**, Eveleth. Born July 25, 1956; University of Minnesota/Duluth (B.A., magna cum laude, 1978); William Mitchell College of Law (J.D., 1981); assistant St. Louis county attorney (1985-99); spouse: Janice; two sons. Appointed January 22, 1999.

**Terry C. Hallenbeck**, Duluth. University of Michigan, Purdue University; Indiana University School of Law (LL.B., magna cum laude, 1971); private practice (1971-95). Appointed February 23, 1995; elected 1996.

**Robert Macaulay**, Cloquet. Roanoke College, Salem, VA (B.S., 1978); University of Minnesota Law School (J.D., 1981); assistant Carlton county attorney (1984-95). Appointed February 23, 1995; elected 1996.

**Gerald C. Martin**, Duluth. Born September 28, 1944, New York City; Princeton University (B.A., 1966); Yale Law School (LL.D., 1969); legal aid attorney; married, two children. Appointed December 27, 1978; elected 1980, 1986, 1992, 1998.

**Mark A. Munger**, Duluth. Born October 30, 1954, St. Paul; Duluth Denfeld (honors, 1973); University of Minnesota/Duluth (B.A., cum laude, 1978); William Mitchell College of Law (J.D., cum laude, 1981); civil trial specialist (MSBA & NBTA), private practice, Duluth (1981-99); Proctor city attorney (1984-98); married, four children. Elected 1998.

**John T. Oswald**, Duluth. Born 1941, Duluth; Marquette University (B.A., 1964; J.D., 1968); private practice, Duluth (1968-83); appointed judicial officer (1983); married, four children. Appointed March 11, 1985; elected 1986, 1992, 1998.

**Gary J. Pagliaccetti**, Mountain Iron. Born October 3, 1954; Mountain Iron High School; St. John's University (B.A., 1976); Hamline University School of Law (J.D., 1979); assistant county attorney (1980-83); private practice (1984-88). Appointed June 30, 1989; elected 1990, 1996.

**Carol M. Person**, Duluth. Born December 21, 1951; University of Minnesota-Morris (1973); William Mitchell College of Law (1978); general practice Stewartville, Minnesota (1979-81); Fryberger, Buchanan, Smith & Frederick PA (1981-89); Clure, Eaton, Butler Law Office (1989); married, two children. Appointed November 10, 1993; elected 1996.

**Jeffry S. Rantala**, Born 1951; Hibbing High School; University of Minnesota (B.A. philosophy, 1975); Hamline University School of Law (J.D., cum laude, 1978); Legal Aid Service (1978-81); private practice (1981-91). Appointed January 3, 1992; elected 1994.

**Kenneth A. Sandvik**, Two Harbors. Two Harbors High School; University of Minnesota, Duluth (B.A., 1970); University of Minnesota (J.D., 1973); private practice (1973-75; 1978-84); judicial officer (1975-78). Appointed November 16, 1984; elected 1986, 1992, 1998.

**David P. Sullivan**, Duluth. Born November 23, 1941, Knoxville, Tennessee; Cloquet Public Schools; University of Minnesota (B.A., 1963; J.D., 1966); private practice, Minneapolis (1966); Duluth (1967-96). Appointed September 16, 1996; elected 1998.

**Heather L. Sweetland**, Duluth. Born 1952; Mankato State College (B.S.T., cum laude, 1974); William Mitchell College of Law (J.D., 1982); Legal Aid Service of Northeastern Minnesota (1982); private practice (1982-95); assistant public defender, Sixth Judicial District (1982-95); married, one child. Appointed February 2, 1996; elected 1998.

**Dale A. Wolf**, Wrenshall. Born 1948, Cloquet; University of Minnesota, Duluth (B.A. magna cum laude, 1970); William Mitchell College of Law (J.D., cum laude, 1974); private practice (1974-78). Appointed July 19, 1982; elected 1984, 1990, 1996.

## SEVENTH DISTRICT

**District Administrator:** Gregory W. Solien  
410 Administration Center, P.O. Box 1836, St. Cloud 56302, (320)656-3650  
Fax: (320)656-3646

**Richard J. Ahles**, St. Cloud. Born 1942, St. Cloud; St. John's University (B.A., 1964); University of Minnesota (J.D., 1967); private practice (1967-71); St. Cloud city attorney (1971-76). Appointed August 1, 1976; elected 1978, 1984, 1990, 1996.

**Timothy J. Baland**, Long Prairie. Born 1944; St. John's University (B.A., 1966); Cornell University Law School (J.D., 1975); law clerk, Chief Justice Robert Sheran (1975-76); private practice (1976-84). Appointed March 2, 1984; elected 1986, 1992, 1998.

**Paul L. Ballard**, Alexandria. Born 1937; William Mitchell College of Law (B.S.; LL.B.; J.D., 1964); assistant county attorney (1967-69); elected probate judge (1969); county judge (1974; 1980). Appointed January 12, 1972; elected 1986, 1992, 1998.

**David R. Battey**, Alexandria. Born April 20, 1953; University of South Dakota (B.A., 1975); Willamette University (J.D., 1978); law clerk, U.S. District Court, Judge Donald D. Alsop (1978-80); private practice (1980-95). Appointed April 17, 1995; elected 1996.

**Bernard E. Boland**, St. Cloud. Born November 14, 1943, Minneapolis; University of Minnesota (B.A., 1968); William Mitchell College of Law (J.D., 1973); law clerk, Minnesota Supreme Court (1973-74); St. Cloud assistant city attorney (1975); city attorney (1976-79); private practice (1979-83). Appointed June 15, 1983; elected 1984, 1990, 1996.

**Thomas A. Godzala**, Little Falls. Born 1950; St. Cloud State University (B.A., 1973); University of North Dakota (M.A., 1975; J.D., 1978); private practice (1978-89). Appointed February 17, 1989; elected 1990, 1996.

**Elizabeth A. Hayden**, St. Cloud. College of St. Benedict (B.A., 1968); Oklahoma City University School of Law (J.D., 1978); assistant county attorney. Appointed October 24, 1986; elected 1988, 1994.

**James W. Hoolihan**, Foley. Born 1942; St. John's University (B.A., 1964); William Mitchell College of Law (J.D., 1968); private practice (1968-97). Appointed April 1, 1997.

**Richard T. Jensen**, St. Cloud. St. John's University, Collegeville (B.A., 1963), University of Minnesota (J.D., 1966); private practice, Foley (1967-74); Benton county attorney (1975-91). Appointed October 1, 1991; elected 1992, 1998.

**Michael L. Kirk**, Moorhead. Born 1950; University of Minnesota (B.A., 1972; J.D., 1975); private practice (1975-78); Otter Tail county attorney (1978-89). Appointed December 1, 1989; elected 1992, 1998.

**Thomas P. Knapp**, Foley. Born May 29, 1948; St. John's University (B.A., 1970); University of Minnesota (J.D., 1973); private practice in St. Cloud area (1973-95); single, four children. Appointed September 25, 1995; elected 1996.

## CHAPTER FIVE JUDICIAL BRANCH

**Vicki E. Landwehr**, St. Cloud. Born March 13, 1955; St. Cloud State University (B.A., 1975); University of Minnesota (J.D., 1978); private practice (1979-93); married, three children. Appointed July 28, 1993; elected 1994.

**Harlan L. Nelson**. Appointed July 1, 1978; elected 1992, 1998.

**John E. (Jack) Pearson**, Moorhead. Born May 8, 1941; University of Minnesota (B.S., 1963; LL.B., 1966); private practice (1966-93); special municipal judge, city of Detroit Lakes (1968-70); Becker county attorney (1971-93); board of directors, past president Minnesota County Attorney's Association (1972-93). Appointed January 3, 1994; elected 1996.

**Skipper J. Pearson**, Foley. St. Cloud State University (B.A., 1972); Hamline School of Law (J.D., 1977); private practice (1978-90). Appointed May 1, 1990; elected 1992, 1998.

**Sally Ireland Robertson**, Long Prairie. Born 1948, Hamilton, OH; Denison University (B.A., 1970); Miami University, OH (M.A., 1972); University of New Mexico (J.D., 1979); attorney for Legal Services, South Dakota (1979-81); private practice, Minnesota (1981-96); Seventh District Ethics Committee (1987-93); Lawyers Professional Responsibility Board (1995-96); President, Seventh District Bar Assn. (1995-96). Appointed March 29, 1996.

**Steven P. Ruble**, Princeton. Born 1946; Gustavus Adolphus (B.A., 1968); Washington University (J.D., 1973); private practice (1974-86); assistant county attorney (1975-77); married, three children. Appointed July 11, 1986; elected 1988, 1994.

**Thomas P. Schroeder**, Detroit Lakes. Born October 26, 1942; College of St. Thomas (B.A., 1972); Hamline University School of Law (J.D., 1976); private practice (1976-86); married, three children. Elected 1986, 1992, 1998.

**Thomas M. Stringer**, Fergus Falls. Born 1943; U.S. Army (1964-66); University of Minnesota (B.A., 1969; J.D., 1972); private practice (1972-89). Appointed July 28, 1989; elected 1990, 1996.

**William E. Walker**, Detroit Lakes. Born 1939; St. Olaf College (B.A.); Luther Theological Seminary (B.Th.); Hamline University School of Law (J.D.); Minnesota legislature; chair, Waste Management Board. Appointed January 6, 1987; elected 1988, 1994.

**Kathleen Weir**, Moorhead. Born 1942; Universities of Minnesota and South Dakota (B.S., 1970; J.D., 1973); private practice (1978-88). Appointed April 4, 1988; elected 1990, 1996.

**Paul E. Widick**, St. Cloud. Born January 16, 1945, Houston, Texas; University of Kansas (B.A., 1967); University of Minnesota (M.A., 1972; Ph.D. candidate 1973; J.D., 1980); law clerk (1980-81); private practice (1981-89). Appointed November 8, 1989; elected 1992, 1998.

## EIGHTH DISTRICT

**District Administrator:** Timothy L. Ostby  
P.O. Box 1017, Kandiyohi County Courthouse, Willmar 56201, (320)231-6570

**Bruce W. Christopherson**, Clarkfield. Born December 14, 1939, Minneapolis; University of Minnesota (B.S.B., 1961); William Mitchell College of Law (J.D., 1967); private practice (1967-86). Appointed October 31, 1986; elected 1988, 1994.

**Steven E. Drange**, Litchfield. Born December 24, 1946, St. Paul; Winona State University (B.S., 1968); William Mitchell College of Law (J.D., 1974); Meeker county attorney (1975-83); Litchfield city attorney (1984-95); partner, Olson, Nelson, Drange & Wood (1980-95); spouse: Katy; sons, Andy & Erik. Appointed September 1, 1995; elected 1996.

**Peter A. Hoff**, Breckenridge. Born January 16, 1941; University of Minnesota (B.S., 1963); University of Minnesota Law School (J.D., 1967); private practice (1967-94). Appointed October 28, 1994; elected 1996.

**John C. Lindstrom**, Willmar. St. John's University (B.A., 1963); University of Minnesota Law School (1966); private practice (1966-76); Minnesota House of Representatives (1972-76). Appointed July 1, 1976; elected 1978, 1984, 1990, 1996.



**Paul A. Nelson**, Born August 18, 1947; Wartburg College (B.A., 1969); University of Minnesota Law School (J.D., 1975); private practice (1975-97). Appointed April 11, 1997; elected 1998.

**Gerald J. Seibel**, Morris. Born 1950; St. John's University (B.A., 1972), William Mitchell College of Law (J.D., 1978); private practice (1978-92); chief judge (1998-present). Appointed October 30, 1992; elected 1994.

**Randall J. Slieter**, Olivia. University of Minnesota (B.A., 1983); Hamline University School of Law (J.D., 1986); Qualley, Bouton & Slieter, Canby, Minnesota (1986-94). Appointed May 20, 1994; elected 1996.

**Donald M. Spilseth**, Willmar. Born April 14, 1952; Gustavus Adolphus College (B.A., 1974); William Mitchell College of Law (J.D., 1977); private practice (1978-93). Appointed July 15, 1993; elected 1994.

**Kathryn N. Smith**, Willmar. Born November 13, 1949; Iowa State University (B.S., 1972); University of Iowa (M.S., 1976); William Mitchell College of Law (J.D., 1992); medical technologist (1972-81); instructor, Willmar Community College (1985-88); private practice (1992-97). Appointed May 5, 1997; elected 1998.

**Jon Stafsholt**, Glenwood. Born 1943; California Lutheran University (A.A.); University of Missouri (B.A., B.J.); University of Minnesota (J.D.); U.S. Army intelligence officer (1967-70); Vietnam veteran; general practice (1972-83); Grant county attorney (1979-83). Appointed June 20, 1983; elected 1984, 1990, 1996.

**John J. Weyrens**, Litchfield. Born 1935, St. Cloud; Itasca Community College; St. John's University; William Mitchell College of Law; county judge (1973-82); spouse: Catherine Kugler; three children. Appointed July 1, 1982; elected 1984, 1990, 1996.

## NINTH DISTRICT

**District Administrator:** D. J. Hanson  
Beltrami County Courthouse, P.O. Box 848, Bemidji 56619, (218)755-4500

**Paul T. Benshoof**, Bemidji. Born October 13, 1951, Detroit Lakes; Carleton College (B.A., 1974); University of Minnesota (J.D., 1978); private practice (1978-97); member, State Board of Public Defense (1988-97); married, two children. Appointed April 7, 1997.

**Frederick J. Casey**, Brainerd. Born April 30, 1942, Brainerd; Concordia College, Moorhead (B.A., 1964); University of Minnesota Law School (J.D., 1967); private practice (1967-92); assistant Crow Wing county attorney (1964-74); assistant district public defender (1978-85). Elected 1992, 1998.

**Michael J. Haas**, Walker. St. John's University (1958); University of Minnesota Law School (1967); private practice (1967-72); assistant county attorney and private practice (1972-76). Appointed June 1, 1976; elected 1984, 1990, 1996.

**John R. Hawkinson**, Grand Rapids. Born December 17, 1947; University of Colorado (B.A., 1971); William Mitchell College of Law (J.D., 1975); private practice (1975-92); married, three children. Elected 1992, 1998.

**Peter N. Hemstad**, International Falls. Born January 19, 1938, Montevideo; University of Nebraska College of Law (B.S.; J.D., 1964); private practice; married, two children. Appointed October 1, 1976; elected 1978, 1984, 1990, 1996.

**Terrance C. Holter**, Bemidji. Born 1944; Bemidji State College (B.A., 1967); University of North Dakota (J.D., 1970); private practice (1970-80); judicial officer (1976-80). Appointed January 15, 1980; elected 1982, 1988, 1994.

**Larry G. Jorgenson**, Warren. Born September 2, 1937; Bemidji State College (B.A.); William Mitchell College of Law (J.D.); married. Appointed April 15, 1974; elected 1982, 1988, 1994.

## CHAPTER FIVE JUDICIAL BRANCH

**Michael J. Kraker**, Mahanoma. Born September 18, 1947; St. John's University (1969); U.S. Army (Vietnam); University of Minnesota Law School (1974); Mahanoma county attorney (1975-89). Appointed June 1989; elected 1990, 1996.

**Lois J. Lang**, Grand Rapids. Born December 30, 1953; University of Minnesota (B.A., 1976; J.D., cum laude, 1979); private practice (1979-94). Appointed June 3, 1994; elected 1996.

**John R. Leitner**, Nisswa. Born January 7, 1949; University of Minnesota (B.A., 1971); William Mitchell College of Law (J.D., 1975); private practice (1975-78); Aitkin county attorney (1979-92); spouse: Joyce; four children. Appointed August 1, 1992; elected 1994.

**Jon A. Maturi**, Grand Rapids. Born April 16, 1947, Chisholm; University of Notre Dame (1969); DePaul Law School (1977); private practice and assistant public defender (1977-96). Appointed July 1, 1996.

**Jay D. Mondry**, Park Rapids. Born May 4, 1939; University of Notre Dame (B.A., 1961); University of North Dakota School of Law (LL.B., 1964); Hubbard county attorney (1972-80); private practice (1965-90); spouse: Jody; four children. Elected 1990, 1996.

**Dennis J. Murphy**, Thief River Falls. Born July 25, 1938; University of Notre Dame (1960); University of Minnesota Law School (1963); private practice (1963-88). Elected 1988, 1994.

**Paul E. Rasmussen**, Bagley. Born June 5, 1958; University of Minnesota (B.A., 1981; J.D., 1984); private practice (1984-92), assistant county attorney, county attorney (1988-92); spouse: Cynthia; four children. Elected 1992, 1998.

**John M. Roue**, Crookston. Appointed June 1, 1980; elected 1982, 1988, 1994.

**John P. Smith**, Walker. Born 1950; Concordia College, Moorhead, (B.A., 1971); William Mitchell College of Law, (J.D., 1975); Bush Scholarship (1986); Emory University, (LL.M., litigation, 1987); civil trial specialist; admitted to practice in Minnesota and Georgia; College for Financial Planning (C.F.P., 1988); spouse: Linda; three children, Lisa, Allison, Zachary. Appointed September 16, 1991; elected 1992, 1998.

**John R. Solien**, Aitkin. Born June 3, 1953; University of Minnesota-Duluth (B.A., 1975); William Mitchell College of Law (J.D., 1979); assistant Aitkin county attorney (1980-85); private practice (1985-94). Appointed September 23, 1994.

**Richard C. Taylor**, Crookston. Born June 1, 1942; admitted to the bar North Dakota & Minnesota (1967), Colorado (1971); University of North Dakota (B.S., 1965; J.D., with distinction, 1967); member, Editorial Board, North Dakota Law Review (1966-67), Minnesota Board of Lawyers Professional Responsibility (1983-1990), MSBA board of governors (1991-98), National Board of Trial Advocacy; Capt., U.S. Army, JAGC; (1967-71); private practice (civil litigation, 1971-98); married, three children. Appointed December, 1998.

**James R. Wilson**, Roseau. Born April 20, 1946; Grinnell College (B.A., 1968); University of Minnesota (J.D., 1973); private practice (1974-86); assistant county attorney, county attorney (1974-90); spouse: Carole; sons, Jeremy and Christopher. Appointed March 5, 1990; elected 1992, 1998.

**Richard Zimmerman**, Brainerd. Born August 31, 1951; St. Cloud State University (B.S., 1973); William Mitchell College of Law (J.D., cum laude, 1980); private practice (1980-97); spouse: Debra; two children. Appointed November 5, 1997.

## TENTH DISTRICT

**District Administrator:** Sam C. Juncker

Anoka County Courthouse, 325 E. Main St., Anoka 55303, (612)422-7475

**P. Hunter Anderson**, Cambridge. Born November 3, 1943; University of Minnesota-Duluth (1964); William Mitchell College of Law (1969); private practice (1970-86). Appointed January 15, 1986; elected 1988, 1994.

**Thomas G. Armstrong**, Oakdale. Born 1947; University of Minnesota (B.A., 1967; J.D., 1970); U.S.

Army, JAGC (1971-74); U.S. Army Reserve, COL JAG Corps (1974-present); private practice (1974-80); mayor, Lake Elmo (1977-80). Elected 1980, 1986, 1992, 1998.

**Stephen J. Askew**, Coon Rapids. Born 1944; St. John's University 1966; University of Minnesota (J.D., 1969); U.S. Army (1969-71); Anoka county administration (1971-75); county attorneys' council (1975-80); special assistant attorney general (1980-83). Appointed November 21, 1983; elected 1986, 1992, 1998.

**Edward W. Bearse**, Anoka. Michigan State University (B.A., 1967); University of Minnesota Law School (J.D., 1970); U.S. Army (1960-63); assistant county attorney (1972-75); private practice (1975-83). Appointed May 5, 1983; elected 1984, 1990, 1996.

**Timothy R. Bloomquist**, Cambridge. Born July 27, 1947; Gustavus Adolphus College (B.A., 1969); University of Denver College of Law (J.D., 1972); private practice (1972-91); part-time assistant district public defender (1976-91). Appointed November 15, 1991; elected 1994.

**Mary E. Carlson**. Born June 15, 1945; University of Minnesota; William Mitchell College of Law; assistant Washington county attorney (three years); assistant United States attorney; chief, civil division (13 years). Appointed September 5, 1995; elected 1996.

**John Edward Cass**, Stillwater. Born 1941, Boston, MA; University of Massachusetts (B.A., 1962; M.A., 1966); University of Minnesota Law School (J.D., 1969); private practice (1969-83). Appointed February 1, 1983; elected 1984, 1990, 1996.

**James R. Clifford**, Stanchfield. Born July 22, 1947; University of Minnesota (B.S., 1972); William Mitchell College of Law (J.D., 1976); U.S. Army (1965-68); county attorney (1976-84). Appointed January 28, 1985; elected 1986, 1992, 1998.

**Robert B. Danforth**, Elk River. Born June 15, 1938, Mason City, Iowa; Morningside College (B.A., 1960); University of Minnesota Law School (J.D., 1962); private practice (1963-85). Appointed September 18, 1985; elected 1986, 1992, 1998.

**James E. Dehn**, Cambridge. Born September 25, 1949; University of Minnesota (B.A., 1971); William Mitchell College of Law (J.D., 1975); special assistant attorney general (1976-78); assistant county attorney (1979); private practice (1980-87). Appointed June 26, 1987; elected 1988, 1994.

**Bruce R. Douglas**, Buffalo. Born 1945, Montrose; Carleton College (B.A., 1967); University of Minnesota (J.D., 1970); U.S. Naval Reserve, JAGC (1968-74); private practice (1975-82). Appointed December 31, 1982; elected 1984, 1990, 1996.

**David E. Doyscher**, Forest Lake. Born August 30, 1939, Jackson; Maryville College, Tennessee (B.A., 1961); University of Minnesota Law School (J.D., 1971); U.S. Army (1961-64); private practice (1971-86). Appointed February 3, 1986; elected 1988, 1994.

**Gabriel D. Giancola**, Fridley. Born March 25, 1930; Nazareth Hall Seminary (1950); St. Paul Major Seminary (B.A., 1953); William Mitchell College of Law (J.D., 1957); private practice (1958-62, 1967-90); assistant Anoka county attorney (1963-67). Appointed July 23, 1990; elected 1992, 1998.

**James D. Gibbs**, Fridley. Born May 18, 1935, St. Paul; St. Thomas College (B.A., 1959); William Mitchell College of Law (1964); U.S. Army (1953-55); private practice (1964-81). Appointed January 14, 1982; elected 1984, 1990, 1996.

**Sharon L. Hall**, Coon Rapids. Born July 23, 1954; College of St. Benedict (B.A., 1976); Hamline University School of Law (J.D., 1979); public defender (1983-86); private practice (1986-93). Appointed July 23, 1993; elected 1994.

**Thomas D. Hayes**, Big Lake. Born August 28, 1951; Concordia College, Moorhead (B.A., 1973); University of Minnesota Law School (J.D., 1976); National Judicial College (1996); Law Dept. Lutheran Brotherhood; private practice (1977-90); assistant public defender (1988-90); Sherburne county attorney (1991-95). Appointed September 29, 1995; elected 1996.

## CHAPTER FIVE JUDICIAL BRANCH

**John C. Hoffman**, Princeton. Born 1955; University of Minnesota (B.S., school of business administration with distinction, 1973); William Mitchell College of Law (J.D., cum laude 1982); partner, Hoffman & Hoffman (1982-85); Mille Lacs county attorney (1985-92); partner, Terpstra, Black, Brandell & Hoffman (1992-97). Appointed September 16, 1997; elected 1998.

**Kim Robert Johnson**, Buffalo. Born 1941; St. John's University (B.A., 1963); University of Minnesota Law School (LL.B., 1966); U.S. Army (1966-68); private practice (1968-83). Appointed September 1, 1983; elected 1984, 1990, 1996.

**Daniel M. Kammeyer**, Coon Rapids. Born August 14, 1938; St. John's University (B.A., 1960); University of Minnesota Law School (LL.B., 1964); assistant county attorney (1968-79); county judge (1979-82). Appointed July, 1979; elected 1984, 1990, 1996.

**Ellen L. Maas**, Birchwood. Born June 29, 1956, Stuttgart, West Germany; Drake University (B.A., Phi Beta Kappa, 1978); University of Iowa Law School (J.D., with distinction, 1981); law clerk, Judge Glenn E. Kelley, Minnesota Supreme Court (1981-82); private practice (1982-95). Appointed January 13, 1995; elected 1996.

**Kenneth J. Maas**, Birchwood. Born 1932; University of Minnesota (B.B.A., 1957); William Mitchell College of Law (J.D., 1961); U.S. Army (1954-56); private practice (1961-80); Birchwood city council (1966-73); mayor (1973-76); member, Supreme Court Appeals Panel (1985-present); Chief Judge Appeals Panel (1996-present). Elected 1980, 1986, 1992, 1998.

**Elizabeth Hoene Martin**, Stillwater. Born January 19, 1948; University of Minnesota, Duluth (B.S., 1970); William Mitchell College of Law (J.D., 1980); private practice (1980-98). Appointed August 27, 1998.

**Gary J. Meyer**, Albertville. Born October 30, 1935, Chicago, IL; University of Minnesota Law School (B.S.L., 1957; LL.B., 1959); private practice (1959-87). Appointed June 29, 1987; elected 1988, 1994.

**Susan R. Miles**, Lake Saint Croix Beach. Born June 23, 1952; University of Maryland (B.S., 1975); Catholic University of America (J.D., 1978); legal services (1978-82); special assistant attorney general (1982-85); Colorado Office of Attorney General (1985); private practice (1986-96). Elected 1996.

**James A. Morrow**, Coon Rapids. Born 1945; University of Minnesota (B.A., 1972); William Mitchell College of Law (J.D., magna cum laude, 1978); law clerk, Judge D. K. Amdahl; assistant U.S. attorney (1978-83); county judge (1983-84). Appointed February 18, 1983; elected 1984, 1990, 1996.

**Dale E. Mossey**, Clearwater. Born February 2, 1946; Grinnell College; University of Minnesota Law School (1973); private practice (1973-88). Appointed July 1, 1988; elected 1990, 1996.

**Stephen L. Muehlberg**, Coon Rapids. Born December 28, 1939; University of Minnesota (B.A.); University of Nebraska College of Law (J.D., 1971); private practice (1971-73); assistant United States attorney (1973-76); assistant Washington county attorney (1976-79); assistant Anoka county attorney (1979-89). Appointed July 7, 1989; elected 1990, 1996.

**Lynn C. Olson**, Columbia Heights. Born 1941; Michigan State University (B.A., 1963); William Mitchell College of Law (J.D., 1977); public defender; assistant county attorney; county judge (1982-83). Appointed February 1, 1983; elected 1984, 1990, 1996.

**R. Joseph Quinn**, Coon Rapids. Born August 22, 1942, Litchfield; St. John's Preparatory; St. John's University (B.A.); Hamline University (J.D.); Minnesota House of Representatives (1982-91). Appointed January 5, 1991; elected 1992, 1998.

**Michael Joseph Roith**, Fridley. Born 1945; St. Thomas College (B.A., 1968); Aquinas Institute of Theology (M.A., 1972); William Mitchell College of Law (J.D., 1977); assistant county attorney. Appointed October 12, 1984; elected 1986, 1992, 1998.

**Gary R. Schurrer**, Stillwater. Born August 28, 1953; University of Minnesota (B.A., 1975); Hamline University School of Law (J.D., 1977); private practice and part-time assistant district public defender (1978-90). Appointed December 14, 1990; elected 1992, 1998.

**Linn Slattengren**, Shafer. Born August 24, 1938; University of Minnesota, University of Minnesota Law School (1964); Chisago county attorney (1968-75); married, two children. Appointed July 1, 1976; elected 1984, 1990, 1996.

**Spencer J. Sokolowski**, Coon Rapids. University of Minnesota (B.B.A., 1957; J.D., 1963); U.S. Navy (1951-55); Minnesota House of Representatives (1971-72); county judge (1972). Appointed February 1, 1983; elected 1984, 1990, 1996.

**Douglas G. Swenson**, Forest Lake. Born August 16, 1945, St. Peter; Gustavus Adolphus College (B.S., 1967); William Mitchell College of Law (J.D., 1971); private practice (1971-75); assistant Washington county attorney (1975-98); Appointed January 16, 1998.

**Donald J. Venne**, Coon Rapids. Born 1948, Forsyth, Montana; St. John's University (B.S., 1970); St. Thomas College (M.A., 1972); William Mitchell College of Law (J.D., 1979); private practice. Appointed June 24, 1986; elected 1988, 1994.

## ADMINISTRATIVE AGENCIES

### BOARD OF PARDONS

1450 Energy Park Dr., Suite 200, St. Paul 55108; (651)642-0284.

**Law provides:** The board may grant pardons, commutations and pardons extraordinary to applicants. The board consists of the governor, the chief justice of the supreme court and the attorney general. It meets twice yearly and the meetings are open to the public. (*Minnesota Statutes, Chapter 638*)

**Secretary:** Jean M. Whitney

### BOARD ON JUDICIAL STANDARDS

2025 Centre Pointe Blvd., Suite 420, Mendota Heights 55120; (651)296-3999.

**Law provides:** The board of ten lawyers, judges and public members investigates allegations of misconduct by Minnesota judges, recommends judicial discipline to the Supreme Court and issues public reprimands and private warnings. (*Minnesota Statutes, Section 490.15*)

**Executive Secretary:** David S. Paul

### CLIENT SECURITY BOARD

25 Constitution Ave., Suite 105, St. Paul 55155, (651)296-3952; 1-800-657-3601.

**Law provides:** The board is established by the supreme court and funded by lawyers' registration fees. The board has four lawyer members, two non lawyer members and a chair. Members may serve two three-year terms. The board was established to reimburse clients who suffer a loss of money or other property from the dishonesty of their attorney.

**Director:** Edward J. Cleary

### COMMISSION ON JUDICIAL SELECTION

Office of the Governor, 130 State Capitol, St. Paul, MN 55155, (651)296-0019.

**Law provides:** The commission is established by the state legislature to recommend to the governor nominees for vacancies which occur in the district courts prior to a judge's elected term being completed. The nine at large and four members from each of the ten districts meet when an unscheduled vacancy occurs in their specific district. Judges who are appointed must run for election beyond one year of their swearing-in date. (*Minnesota Statutes, Chapter 480B*)

**Coordinator:** John Hultquist

### LAWYERS PROFESSIONAL RESPONSIBILITY BOARD

Judicial Center, Suite 105, 25 Constitution Ave., St. Paul 55155; (651)296-3952.

**Court rules provide:** The board oversees the Office of the Lawyers Professional Responsibility, which investigates complaints of alleged misconduct and disability involving lawyers and prosecutes disciplinary actions against lawyers.

**Director:** Edward J. Cleary

### **MINNESOTA SENTENCING GUIDELINES COMMISSION**

University National Bank Bldg., 200 University Ave. W., Suite 205, St. Paul 55103; (651)296-0144.

**Law provides:** The 11 member commission seeks to reduce the disparity in sentencing practices in regard to length of prison terms and to establish goals for sentence uniformity and proportionality. It is composed of jurists, attorneys in public service, law enforcement officials, correction officials and public members. (*Minnesota Statutes, Section 244.09*)

**Director:** Debra L. Dailey

### **OFFICE OF ADMINISTRATIVE HEARINGS**

100 Washington Square, Suite 1700, Minneapolis 55401; (612)341-7600.

**Law provides:** The office is responsible for the conduct of rulemaking and contested case hearings for state agencies pursuant to the Administrative Procedures Act, review of adopted agency rules, hearings for political subdivisions and workers' compensation trials pursuant to the Workers' Compensation Law, issuance of reports and orders and preparation of the record of the proceedings. (*Minnesota Statutes, Chapters 14, 176, Section 518.5511*)

**Chief Administrative Law Judge:** Kenneth A. Nickolai

### **STATE BOARD OF PUBLIC DEFENSE**

331 2nd. Ave. S., #900, Minneapolis 55401; (612)349-2565.

**Law provides:** The seven member board approves and recommends a budget to the legislature and establishes procedures for distribution of state funding for the board, the office of state public defender, the judicial district public defenders and the public defense corporations. The board approves standards for the offices of the state and district public defenders and for the conduct of all appointed counsel systems as established by the state public defender. The board also appoints the state public defender and all judicial district public defenders. (*Minnesota Statutes, Section 611.215*)

**Chief Administrator:** Richard F. Scherman

### **STATE PUBLIC DEFENDER**

2829 University Ave. S.E., Suite 600, Minneapolis 55414, (612)627-6980.

**Law provides:** The state public defender has responsibility for criminal cases on appeal to the Minnesota supreme court and court of appeals; post-conviction proceedings in the district courts throughout the state and appeals there from; parole revocation proceedings for juveniles and adults; civil legal services and prison disciplinary proceedings for inmates; and law student clinical legal work in conjunction with these responsibilities. (*Minnesota Statutes, Section 611.215*).

**State Public Defender:** John M. Stuart

### **TAX COURT**

Judicial Center, 2nd Fl., 25 Constitution Ave., St. Paul 55155; (651)296-2806.

**Law provides:** The court is composed of three judges, to which taxpayers may file appeals related to any state or local tax, except for special assessments. (*Minnesota Statutes, Chapter 271*).

**Chief Judge:** Diane Kroupa

### **WORKERS' COMPENSATION COURT OF APPEALS**

Judicial Center, 4th Fl., 25 Constitution Ave., St. Paul 55155; (651)296-6526.

**Law provides:** The five member court reviews all appealed questions of law and fact concerning workers' compensation claims. (*Minnesota Statutes, Chapters 175A, 176*).

**Chief Judge:** Steven D. Wheeler

CHAPTER SIX

LOCAL ADMINISTRATION

Counties in Minnesota .....	260
Metropolitan Council .....	289
Regional Development Commissions .....	290
Cities in Minnesota .....	291
Townships in Minnesota .....	304
School Districts in Minnesota .....	304



Winona county photo

Homer Town Hall, Winona County.

## CHAPTER SIX LOCAL ADMINISTRATION

### COUNTIES IN MINNESOTA

The State of Minnesota has 87 counties. Ramsey county is the smallest in land area, encompassing less than 170 square miles. St. Louis county has the largest land area with over 6,000 square miles. County populations vary from over 1,000,000 in Hennepin county to 4,000 in Cook county.

**Law provides:** Counties are governed by a board of commissioners and administrative officers elected by the people to four year terms; alternate forms of government may be adopted, chiefly to allow for an elected executive, a manager or administrator, or appointive administrative officers (*Minnesota Statutes, Chapter 375A*).

**Functions:** Counties are responsible for property tax assessment, tax administration, elections, record keeping, transportation, planning and zoning, solid waste management, environment, parks and water management, law enforcement, courts and health and human services.

Additional information about Minnesota's 87 counties is available from the Association of Minnesota Counties, 125 Charles Ave., St. Paul 55103-2108, (651)224-3344.

<b>Abbreviations:</b>	Board - county board	Th - Thursday
	M - Monday	F - Friday
	T - Tuesday	A - Appointed
	W - Wednesday	

---

#### AITKIN COUNTY (1) - Courthouse: 209 2nd St. N.W., Aitkin 56431 (218) 927-7354

Established May 23, 1857  
Congressional District 8  
Legislative District 3B, 8B

1990 Population 12,425  
Judicial District 9

Land Area 1,164,502.29 acres  
Board meets every T. but 5th T.

Office	Name	Post Office	Term Expires
Auditor	Kirk Peysar	Aitkin	2003
Treasurer	Vernon Nelson	Aitkin	2003
Recorder	Carroll Janzen	Aitkin	2003
Sheriff	Dennis Landborg	Aitkin	2003
Attorney	Brad Rhodes	Aitkin	2003
Commissioner District 1	Merle Peterson	Aitkin	2003
Commissioner District 2	Katherine Galliger	Aitkin	2001
Commissioner District 3	Mary Haug	Aitkin	2003
Commissioner District 4	Darrell E. Bruggman	McGregor	2001
Commissioner District 5	Mike Murphy	Hill City	2003
Assessor	Don Niemi	McGrath	A
Court Administrator	Bonnie LeCocq	Aitkin	A
Engineer	John Walkup	Aitkin	A
Family Services Supervisor	Tom Burke	Aitkin	A



**ANOKA COUNTY (2) - Government Center, 2100 3rd Ave., Anoka 55303  
(612) 421-4760**

Established May 23, 1857      1990 Population 243,641  
 Congressional District 6      Judicial District 10  
 Legislative District 48B, 49A, 49B, 50A, 50B, 51A, 51B, 52A, 53A

Land Area 426.5 sq. miles  
 Board meets 2nd, 4th T.

Office	Name	Post Office	Term Expires
Sheriff	Larry Podany	Anoka	2003
Attorney	Robert M.A. Johnson	Anoka	2003
Commissioner District 1	Dennis D. Berg	Burns	2003
Commissioner District 2	Dick Lang	Ham Lake	2003
Commissioner District 3	Margaret Langfeld	Blaine	2001
Commissioner District 4	James A. Kordiak	Columbia Heights	2001
Commissioner District 5	Dave McCauley	Coon Rapids	2001
Commissioner District 6	Paul McCarron	Spring Lake Park	2003
Commissioner District 7	Dan Erhart	Coon Rapids	2001
Assessor	Ed Thurston	Anoka	A
Coroner	Dr. Janis Amatuzio	Coon Rapids	A
County Administrator	John "Jay" McLinden	Anoka	A
Court Administrator	Jane F. Morrow	Anoka	A
Division Mgr. Governmental Serv.	Maureen Devine	Anoka	A
Division Mgr. Fin. Central Serv.	Terry Johnson	Anoka	A
Division Mgr. Prop. Records/Tax	Ed Treska	Anoka	A
Engineer	Jon Olson	Anoka	A

**BECKER COUNTY (3) - Courthouse: 915 Lake Ave., Detroit Lakes 56501  
(218) 846-7301 Fax: (218) 846-7257**

Established March 18, 1858      1990 Population 27,881  
 Congressional District 7      Judicial District 7  
 Legislative District 2A, 2B, 9B, 11A

Land Area 837,688.99 acres  
 Board meets 2nd, 3rd, & 4th T.

Office	Name	Post Office	Term Expires
Auditor	Keith Brekken	Detroit Lakes	2003
Treasurer	Rita Thompson	Detroit Lakes	2003
Recorder	Marlene M. Martinson	Detroit Lakes	2003
Sheriff	Torn Hunt	Detroit Lakes	2003
Attorney	Joe Evans	Detroit Lakes	2003
Commissioner District 1	Carolyn Engebretson	Rochert	2001
Commissioner District 2	Vern Seal	Detroit Lakes	2003
Commissioner District 3	Richard Johannsen	Detroit Lakes	2001
Commissioner District 4	Jack Murray	Detroit Lakes	2003
Commissioner District 5	Marjorie Johnson	Lake Park	2001
Coroner	Knute Thorsgard	Detroit Lakes	2003
Assessor	Curtis Piepenburg	Detroit Lakes	A
Coordinator	Michael Williams	Detroit Lakes	A
Court Administrator	Donna J. Jorschumb	Detroit Lakes	A
Engineer	David Heyer	Detroit Lakes	A

**BELTRAMI COUNTY (4) - Courthouse: 619 Beltrami Ave. N.W., Bemidji 56601  
(218) 759-6648**

Established February 28, 1866      1990 Population 34,384  
 Congressional District 7      Judicial District 9  
 Legislative District 2B, 4A

Land Area 1,608,518.71 acres  
 Board meets 1st, 3rd, & 4th T.

Office	Name	Post Office	Term Expires
Auditor/Treasurer	Kay L. Mack	Bemidji	2003
Recorder	Ann F. Allen	Bemidji	2003
Sheriff	Keith Winger	Bemidji	2003
Attorney	Tim Faver	Bemidji	2003
Commissioner District 1	Steve Booth	Bemidji	2003
Commissioner District 2	Audrey Richardson	Bemidji	2001
Commissioner District 3	Jim Heltzer	Bemidji	2003
Commissioner District 4	Sandra King	Red Lake	2001
Commissioner District 5	Ron Otterstad	Bemidji	2003
Administrator	Greg Lewis	Bemidji	A
Assessor	Duane Ebbighausen	Bemidji	A
Court Administrator	Sue Wells	Bemidji	A
Engineer	Tom Kozajed	Bemidji	A
Human Service Director	VACANT		A

## CHAPTER SIX LOCAL ADMINISTRATION

### BENTON COUNTY (5) - Courthouse: 531 Dewey St., Box 129, Foley 56329 (320) 968-5000

Established October 27, 1849      1990 Population 30,185      Land Area 257,798.83 acres  
Congressional District 7      Judicial District 7      Board meets 1st, 3rd T.  
Legislative District 14A, 16A, 17B

Office	Name	Post Office	Term Expires
Auditor/Treasurer	Joan Neyssen	Foley	2003
Recorder	Alice Engelmeyer	Foley	2003
Sheriff	Jim McMahon	Sauk Rapids	2003
Attorney	Michael Jesse	Sauk Rapids	2003
Commissioner District 1	Duane J. Walter	Ronneby	2001
Commissioner District 2	Duane Cekalla	Rice	2003
Commissioner District 3	Duane Grandy	Sauk Rapids	2003
Commissioner District 4	Alice Trushenski	St. Cloud	2001
Commissioner District 5	Ken Neeser	Sauk Rapids	2001
Coroner	Clifford D. Stiles, M.D.	Foley	2003
Assessor	Brian Koester	Little Falls	A
Clerk of Court	Timothy Roberts	Sartell	A
Engineer	Andrew Sander	Sauk Rapids	A
Social Services Director	Tim Martin	Sauk Rapids	A

### BIG STONE COUNTY (6) - Courthouse: 20 S.E. 2nd St., Ortonville 56278 (320) 839-2525

Established February 20, 1862      1990 Population 6,285      Land Area 316,501.23 acres  
Congressional District 2      Judicial District 8      Development Region 6W  
Legislative District 13A, 13B      Board meets 1st, 3rd T.

Office	Name	Post Office	Term Expires
Auditor	Michelle R. Knutson	Ortonville	2003
Treasurer	Cindy Nelson	Ortonville	2003
Recorder	Gloria Arndt	Ortonville	2003
Sheriff	Joseph Berning Jr.	Ortonville	2003
Attorney	William Watson	Ortonville	2003
Commissioner District 1	Richard Lane	Graceville	2001
Commissioner District 2	Jeanne Krueger	Beardsley	2003
Commissioner District 3	Dave Torgerson	Clinton	2001
Commissioner District 4	Bruce Swigerd	Ortonville	2003
Commissioner District 5	Alvin Maas	Odessa	2001
Assessor	Lila Benson	Ortonville	A
Coroner	Robert S. Ross, M.D.	Ortonville	A
Court Administrator	Diana Shetlad	Ortonville	A
Engineer	Darrell Pettis	Ortonville	A
Environmental Officer	Darren Wilke	Ortonville	A
Social Services Director	Dan Hanratty	Ortonville	A
Veterans Service Officer	Doug Tomschin	Ortonville	A

### BLUE EARTH COUNTY (7) - Courthouse: 204 S. 5th St., (507) 389-8100 Mailing address: P.O. Box 8608, Mankato 56001

Established March 5, 1853      1990 Population 54,044      Land Area 764 sq. miles  
Congressional District 1      Judicial District 5      Board meets each T.  
Legislative District 23B, 24A, 24B, 26A, 26B

Office	Name	Post Office	Term Expires
Sheriff	Brad Peterson	Lake Crystal	2003
Attorney	Ross Ameson	Mankato	2003
Commissioner District 1	Colleen Landkamer	Mankato	2003
Commissioner District 2	Tom McLaughlin	Mankato	2003
Commissioner District 3	Linley A. Barnes	Mankato	2001
Commissioner District 4	Al Bennett	Lake Crystal	2003
Commissioner District 5	Alvis More	Pemberton	2001
Land Records Dir./Assessor	Sandra King	Mankato	A
County Administrator	David Twa	Mankato	A
Court Administrator	Dave Carlson	North Mankato	A
Elections/License Center Director	Patty O'Connor	Mankato	A
Engineer	Al Forsberg	Mankato	A

**BROWN COUNTY (8) - Courthouse: Courthouse Square, (507) 359-7900**

Mailing address: P.O. Box 248, New Ulm 56073

Established February 20, 1855    1990 Population 26,984  
 Congressional District 2    Judicial District 5  
 Legislative District 22B, 23A, 23B

Land Area 610 sq. miles  
 Board meets 1st, 3rd, 4th T.

Office	Name	Post Office	Term Expires
Auditor/Treasurer	Marlin Helget	New Ulm	2003
Recorder	Tom Weilage	New Ulm	2003
Sheriff	Larry Pederson	New Ulm	2003
Attorney	James R. Olson	New Ulm	2003
Commissioner District 1	Dick Seeboth	New Ulm	2001
Commissioner District 2	James Berg	New Ulm	2003
Commissioner District 3	Charles Guggisberg	New Ulm	2001
Commissioner District 4	Andrew Lochner	Sleepy Eye	2003
Commissioner District 5	Donald Wellner	Sanborn	2003
Assessor	Judith Friesen	Madella	2003
Coroner	Terry Knowles, M.D.	Sleepy Eye	A
County Administrator	Charles Enter	New Ulm	A
Court Administrator	Judith Besemer	New Ulm	A
Engineer	John Grindeland	New Ulm	A
Family Service Director	Tom Henderson	New Ulm	A
Public Health Nurse	Anita Hoffmann	New Ulm	A
Veterans Service Officer	Terry Ferdinandt	New Ulm	A

**CARLTON COUNTY (9) - Courthouse: 301 Walnut Ave., Carlton 55718  
(218) 384-4281**

Established May 23, 1857    1990 Population 29,259  
 Congressional District 8    Judicial District 6  
 Legislative District 8A, 8B

Land Area 550,093.43 acres  
 Board meets 2nd T., 4th M.

Office	Name	Post Office	Term Expires
Auditor/Treasurer	Paul G. Gassert	Cloquet	2003
Recorder	Karen E. Stark	Cloquet	2003
Sheriff	David Seboe	Wright	2003
Attorney	Marvin E. Ketola	Cloquet	2003
Commissioner District 1	Richard Brenner	Cloquet	2001
Commissioner District 2	Frank Liupakka	Esko	2003
Commissioner District 3	Mel Tan	Cloquet	2001
Commissioner District 4	Gordon Aanerud	Carlton	2003
Commissioner District 5	Ted Pihlman	Moose Lake	2001
Coroner	Ricard Puumala, M.D.	Cloquet	2003
Assessor	Robert Johnson	Cloquet	A
Court Administrator	Bruce Ahlgren	Cloquet	A
Engineer	Wayne Olson	Carlton	A
Human Services Director	Karen Wunderlich	Cloquet	A

**CARVER COUNTY (10) - Courthouse: 600 E. 4th St., Chaska 55318  
(612) 361-1500**

Established February 20, 1855    1990 Population 47,915  
 Congressional District 3    Judicial District 1  
 Legislative District 20B, 35A, 43A

Land Area 226,810.68 acres  
 Board meets every Tuesday, 1st meeting  
 of month is Monday evening

Office	Name	Post Office	Term Expires
Auditor	Mark B. Lundgren	Chaska	2003
Treasurer	Donald F. Dahlke	Carver	2003
Recorder	Carl W. (Kelly) Hanson Jr.	Victoria	2003
Sheriff	Bud Olson	Excelsior	2003
Attorney	Michael A. Fahey	Carver	2003
Commissioner District 1	Ursula Dimler	Chanhassen	2001
Commissioner District 2	Harlan Dobratz	New Germany	2001
Commissioner District 3	James Ische	Norwood	2001
Commissioner District 4	Tracy D. Swanson	Chaska	2003
Commissioner District 5	John Siegfried	Chaska	2003
Administrator	Richard J. Stolz	Waconia	A
Assessor	Orlin Schafer	Chaska	A
Community Social Services	Gary Bork	Eden Prairie	A
Court Administrator	Carol Renn	Chaska	A
Engineer	Roger Gustafson	Chaska	A

## CHAPTER SIX LOCAL ADMINISTRATION

**CASS COUNTY (11) - Courthouse: 300 Minnesota Ave., (218) 547-3300,  
Toll Free (888) 547-3301, Mailing address: P.O. Box 3000, Walker 56484**

Established September 1, 1851    1990 Population 21,791    Land Area 2,380 sq. miles  
Congressional District 8    Judicial District 9    Board meets 1st, 3rd T.  
Legislative District 4B, 12B

Office	Name	Post Office	Term Expires
Auditor/Treasurer	Sharon K. Anderson	Backus	2003
Recorder	Claudine "Connie" Kaylor	Walker	2003
Sheriff	Jim Dowson	Walker	2003
Attorney	Earl Maus	Walker	2003
Commissioner District 1	John Stranne	Pine River	2003
Commissioner District 2	Jim Dengen	East Gull Lake	2001
Commissioner District 3	Glenn Witham	Hackensack	2003
Commissioner District 4	Joanne Pels	Walker	2001
Commissioner District 5	Virgil Foster	Cass Lake	2003
Administrator	Robert H. Yochum	Longville	A
Assessor	Steven W. Kuha	Walker	A
Court Administrator	Paulette Storm	Walker	A
Engineer	David Enblom	Walker	A
Environmental Services Director	Paul Fairbanks	Walker	A
Health & Human Service Dir.	Dorothy Ophelm	Walker	A
Land Commissioner	Norm Moody	Hackensack	A

**CHIPPEWA COUNTY (12) - Courthouse: 629 N. 11th St., Montevideo 56265  
(320) 269-7447**

Established February 20, 1862    1990 Population 13,228    Land Area 370,269.83 acres  
Congressional District 2    Judicial District 8    Board meets 1st, 3rd T.  
Legislative District 13B, 15B

Office	Name	Post Office	Term Expires
Auditor/Treasurer	Jon Clauson	Montevideo	2003
Recorder	Gail Erickson	Montevideo	2003
Sheriff	Mike Dann	Montevideo	2003
Attorney	Dwayne Knutsen	Montevideo	2003
Commissioner District 1	Kenneth F. Koenen	Maynard	2001
Commissioner District 2	Orville Meints	Clara City	2001
Commissioner District 3	Mark Dahl	Montevideo	2003
Commissioner District 4	Jim Dahlvang	Montevideo	2001
Commissioner District 5	Gene Van Binsbergen	Montevideo	2003
Coroner	Thomas G. Birkey, M.D.	Montevideo	2003
Assessor	Carol Koenen	Montevideo	A
Court Administrator	Nola Zane	Montevideo	A
Engineer	Steve Kubista	Montevideo	A
Family Service Director	Kevin Coler	Montevideo	A

**CHISAGO COUNTY (13) - Government Center: 313 N. Main St., Center City 55012  
(651) 257-1300    Web site: [www.co.chisago.mn.us](http://www.co.chisago.mn.us)**

Established September 1, 1851    1990 Population 30,521    Land Area 419 sq. miles  
Congressional District 8    Judicial District 10    Board meets each Th. except 5th.  
Legislative District 18A, 18B

Office	Name	Post Office	Term Expires
Auditor	Dennis J. Freed	Center City	2003
Treasurer	Lee Olson	Center City	2003
Recorder	Elaine Otfelle	Center City	A
Sheriff	Randy Schwegman	Center City	2003
Attorney	James T. Reuter	Center City	2003
Commissioner District 1	Tom Delaney	Shafer	2001
Commissioner District 2	Bob Vande Kamp	North Branch	2003
Commissioner District 3	Bob Gustafson	Chisago City	2001
Commissioner District 4	Ben Montzka	Wyoming	2003
Commissioner District 5	A. Jim Thorn	Rush City	2001
Assessor	David Wm. Johnson	Center City	A
County Administrator	James Thoreen	Center City	A
Court Administrator	Kathleen Karnowski	Center City	A
Engineer	Emil (Mic) Dahlberg	Center City	A
Human Services Director	David Sainio	Center City	A
Zoning Administrator	Marion Heemsbergen	Center City	A

CLAY COUNTY (14) - Courthouse: 807 N. 11th St., (218) 299-5006

Mailing address: P.O. Box 280, Moorhead 56560 Fax: (218) 299-5195

Established March 8, 1862

Congressional District 7

Legislative District 2A, 9A, 9B

1990 Population 50,422

Judicial District 7

Land Area 683,198 acres

Board meets 1st, 2nd T.

Office	Name	Post Office	Term Expires
Auditor	Lori J. Johnson	Moorhead	2003
Treasurer	Betty J. Swetland	Moorhead	2003
Recorder	J. Bonnie Rehder	Moorhead	2003
Sheriff	Larry Costello	Dilworth	2003
Attorney	Lisa N. Borgen	Moorhead	2003
Commissioner District 1	Diane Meyer	Moorhead	2001
Commissioner District 2	Jerry Waller	Dilworth	2001
Commissioner District 3	Jon D. Evert	Moorhead	2003
Commissioner District 4	Charles Brantner	Moorhead	2003
Commissioner District 5	Mike McCarthy	Moorhead	2001
Assessor	Loren Johnson	Moorhead	A
County Coordinator	Vijay Sethi	Moorhead	A
Court Administrator	Patricia Garcia	Moorhead	A
Engineer	Jack Cousins	Moorhead	A
Social Services Director	Dennis Lien	Moorhead	A

CLEARWATER COUNTY (15) - Courthouse: 213 Main Ave. N., Bagley 56621

(218) 694-6520 Fax: (218) 694-6244

Established December 20, 1902

Congressional District 7

Legislative District 2B

1990 Population 8,309

Judicial District 9

Land Area 640,689.25 acres

Board meets 2nd T.

Office	Name	Post Office	Term Expires
Auditor	Daniel C. Stenseng	Bagley	2003
Treasurer	Charlene R. Olson	Bagley	2003
Recorder	Mariys Blooflat	Bagley	2003
Sheriff/Civil Defense Director	Denny Trandem	Bagley	2003
Attorney	Kip Fontaine	Bagley	2003
Coroner	Rudd Thabes, M.D.	Bagley	2003
Commissioner District 1	Duane Hayes	Bagley	2003
Commissioner District 2	Dennis Fultz	Bagley	2001
Commissioner District 3	Ken Solberg	Shelvin	2003
Commissioner District 4	Donn Reichert	Leonard	2001
Commissioner District 5	Julie Gustafson	Gonvick	2003
Assessor	Donald E. Holm	Bagley	A
Court Administrator	Darlene Gerbracht	Bagley	A
Engineer	Daniel Sauve	Bagley	A
Environmental Director	Dan Hecht	Bagley	A
Land Commissioner	Greg Smith	Bagley	A
Social Services Director	Gordon Hagen	Bagley	A
Veterans Service Officer	Carol Monfroee	Bagley	A

COOK COUNTY (16) Courthouse: 411 2nd St., (218) 387-3000

Mailing Address: P.O. Box 1150, Grand Marais 55604 Fax: (218)387-3043

Established March 9, 1874

Congressional District 8

Legislative District 6A

1990 Population 3,868

Judicial District 6

Land Area 931,756 acres

Board meets 2nd, 3rd, 4th T.

Office	Name	Post Office	Term Expires
Auditor/Treasurer	Carol Gresczyk	Grand Marais	2003
Recorder	Dusty Nelms	Grand Marais	2003
Sheriff	David Wirt	Grand Marais	2003
Attorney	William Hennessy	Grand Marais	2003
Commissioner District 1	Janice Hall	Grand Marais	2003
Commissioner District 2	Walter T. Mianowski	Grand Marais	2001
Commissioner District 3	Robert Fenwick	Grand Marais	2003
Commissioner District 4	Wesley Hedstrom	Grand Marais	2001
Commissioner District 5	James Hall	Lutsen	2003
Assessor	Ted Mershon	Grand Marais	A
Court Administrator	Larry Saur	Grand Marais	A
Engineer	Charles Schmit	Grand Marais	A
Social Services Director	Susan Futterer	Grand Marais	A
Solid Waste Office/Planning Dir.	Timothy Nelson	Grand Marais	A

## CHAPTER SIX LOCAL ADMINISTRATION

**COTTONWOOD COUNTY (17) - Courthouse: 900 3rd Ave., Windom 56101**  
**(507) 831-1905 Fax: (507) 831-5669**

Established May 23, 1857  
 Congressional District 2  
 Legislative District 22A, 22B

1990 Population 12,694  
 Judicial District 5

Land Area 407,635.45 acres  
 Board meets 1st, 2nd, 4th T.

Office	Name	Post Office	Term Expires
Auditor/Treasurer	Jan Johnson	Windom	2003
Recorder	Mary Ann Anderson	Windom	2003
Sheriff	Bob Haken	Windom	2003
Attorney	David Honan	Windom	2003
Commissioner District 1	Wendy Meyer	Heron Lake	2001
Commissioner District 2	Marlowe "Red" Nelsen	Westbrook	2003
Commissioner District 3	Marvin Elmertson	Windom	2001
Commissioner District 4	Kenneth Elg	Comfrey	2001
Commissioner District 5	John Oeltjenbruns	Mountain Lake	2003
Assessor	Gale Bondhus	Windom	A
Court Administrator	Hans Holland	Windom	A
Engineer	Marlin Larson	Windom	A
Human Services Director	Keith Madson	Storden	A
Solid Waste Officer	Mike Kirchmeier	Windom	A

**CROW WING COUNTY (18) - Courthouse: 326 Laurel St., Brainerd 56401**  
**(218) 824-1045 Fax: (218) 824-1046 E-mail: cwcauditor@co.crow-wing.mn.us**

Established May 23, 1857  
 Congressional District 8  
 Legislative District 12A, 12B

1990 Population 44,249  
 Judicial District 9

Land Area 649,083.37 acres  
 Board meets 2nd, 4th T.

Office	Name	Post Office	Term Expires
Auditor	Roy A. Luukkonen	Brainerd	2003
Treasurer	Laureen (Laurie) Borden	Merrifield	2003
Recorder	Kathy Ludenla	Brainerd	2003
Sheriff	Dick Ross	Brainerd	2003
Attorney	Donald F. Ryan	Brainerd	2003
Commissioner District 1	James Hill	Brainerd	2001
Commissioner District 2	Ed Larsen	Pequot Lakes	2003
Commissioner District 3	Terry Sluss	Baxter	2001
Commissioner District 4	Gilbert B. Dewes	Brainerd	2003
Commissioner District 5	John (Jinx) Ferrari	Crosby	2001
Court Administrator	Darrell Paske	Brainerd	A
Engineer	Duane Blanck	Brainerd	A
Welfare Director	Susan M. Beck	Brainerd	A

**DAKOTA COUNTY (19) - Government Center: 1590 Hwy. 55, Hastings 55033**  
**(651) 437-3191 Web site: www.co.dakota.mn.us**

Established October 27, 1849  
 Congressional District 1, 3, 4, 6  
 Legislative District 25A, 29A, 36A, 36B, 37A, 37B, 38A, 38B, 39A, 39B, 41B

1990 Population 275,227  
 Judicial District 1

Land Area 365,190.78 acres  
 Board meets every other T.

Office	Name	Post Office	Term Expires
Treasurer/Auditor	Thomas V. Novak	Hastings	A
Property Records Director	Joel Beckman	Hastings	A
Sheriff	Don Gudmundson	Lakeville	2003
Attorney	James Backstrom	Hastings	2003
Commissioner District 1	Joseph (Joe) A. Harris	Hastings	2001
Commissioner District 2	Donald J. Maher	South St. Paul	2003
Commissioner District 3	Patrice Bataglia	Mendota Heights	2001
Commissioner District 4	Nancy Schouweiler	Inver Grove Heights	2003
Commissioner District 5	Mike E. Turner	Burnsville	2001
Commissioner District 6	Paul J. Krause	Lakeville	2003
Commissioner District 7	Will Branning	Apple Valley	2001
Administrator	F. Brandt Richardson	Hastings	A
Assessor	William Peterson	Hastings	A
Court Administrator	Van A. Brostrom	Hastings	A
Engineer	Donald G. Theisen	Apple Valley	A
Community Services Director	David A. Rooney	West St. Paul	A

**DODGE COUNTY (20) - Courthouse: 22 6th St. E., (507) 635-6230****Mailing address: P.O. Box 38, Mantorville 55955**

Established February 20, 1855	1990 Population 15,731	Land Area 432 sq. miles
Congressional District 1	Judicial District 3	Board meets 2nd, 4th T.
Legislative District 28B, 31A		

Office	Name	Post Office	Term Expires
Auditor	Scott Umsted	Mantorville	2003
Treasurer	Janet Tripp	Mantorville	2003
Recorder	Sue Alberts	Mantorville	2003
Sheriff	William Weber	Mantorville	2003
Attorney	Paul Kiltinen	Mantorville	2003
Commissioner District 1	Klaus Alberts	Mantorville	2003
Commissioner District 2	Harold Wilke	Kasson	2001
Commissioner District 3	Dave Erickson	Hayfield	2001
Commissioner District 4	Don Gray	Claremont	2003
Commissioner District 5	Dave Hanson	Dodge Center	2003
Assessor	David Meeks	Mantorville	A
Coordinator	Curt Kephart	Mantorville	A
Court Administrator	Annette Hodge	Mantorville	A
Engineer	Guy Kohnhofer	Dodge Center	A
Social Service Director	Brian Hartung	Mantorville	A

**DOUGLAS COUNTY (21) - Courthouse: 305 8th Ave. W., Alexandria 56308  
(320) 762-2381**

Established March 8, 1858	1990 Population 28,674	Land Area 722 sq. miles
Congressional District 7	Judicial District 7	Board meets 2nd, 4th T.
Legislative District 10A, 10B, 11B, 13A		

Office	Name	Post Office	Term Expires
Auditor	Harvey Tewes	Alexandria	2003
Treasurer	Joyce Wieberdink	Alexandria	2003
Recorder	Darlene Chermak	Alexandria	2003
Sheriff	Bill Ingebrigtsen	Alexandria	2003
Attorney	Chris Karpan	Alexandria	2003
Commissioner District 1	Harold M. Jennissen	Brandon	2001
Commissioner District 2	Vern Lorsung	Alexandria	2003
Commissioner District 3	Jerald Tomford	Osakis	2001
Commissioner District 4	Pat Heldt	Alexandria	2003
Commissioner District 5	Arlan Kakac	Alexandria	2001
Assessor	A. Keith Albertsen	Alexandria	A
Court Administrator	Phyllis Haarstad	Alexandria	A
Engineer	Dave Robley	Alexandria	A
Medical Examiner	Mark Spanbauer, M.D.	Alexandria	A
Welfare Director	VACANT		A

**FARIBAUT COUNTY (22) - Courthouse: 415 N. Main, (507) 526-6211****Mailing address: P.O. Box 130, Blue Earth 56013**

Established February 20, 1855	1990 Population 16,937	Land Area 454,723.87 acres
Congressional District 1	Judicial District 5	Board meets 1st, 2nd, & 3rd T.
Legislative District 26B		

Office	Name	Post Office	Term Expires
Auditor	John L. Thompson	Blue Earth	2003
Treasurer	David E. Frank	Blue Earth	2003
Recorder	Nancy Huff	Blue Earth	2003
Sheriff	Scott Campbell	Blue Earth	2003
Attorney	Brian Roverud	Blue Earth	2003
Commissioner District 1	Donald Ziegler	Elmore	2001
Commissioner District 2	Loren Lein	Blue Earth	2003
Commissioner District 3	Paul Meyer	Wells	2001
Commissioner District 4	Ralph Prescher	Delavan	2003
Commissioner District 5	Gordon Benson	Kiester	2001
Assessor	Dean Moller	Blue Earth	A
Court Administrator	Lori Anderson	Blue Earth	A
Engineer	John McDonald	Blue Earth	A

## CHAPTER SIX LOCAL ADMINISTRATION

### FILLMORE COUNTY (23) - Courthouse: 101 Fillmore St., Preston 55965 (507) 765-2144

Established March 5, 1853  
Congressional District 1  
Legislative District 31B, 32B

1990 Population 20,777  
Judicial District 3

Land Area 864 sq. miles  
Board meets T.

Office	Name	Post Office	Term Expires
Auditor	Angela D. Burns	Preston	2003
Treasurer	Philip Burkholder	Harmony	2003
Recorder	Richard Mensink	Lanesboro	2003
Sheriff	James Connolly	Spring Valley	2003
Attorney	Matthew J. Opat	Chatfield	2003
Commissioner District 1	Donald Boyum	Peterson	2001
Commissioner District 2	Helen Bicknese	Fountain	2003
Commissioner District 3	Gary Peterson	Spring Valley	2001
Commissioner District 4	Duane Bakke	Lanesboro	2003
Commissioner District 5	Robert Underbakke	Canton	2001
Assessor	Robert Pickett	Preston	A
Coroner	Lindsey C. Thomas, M.D.	Hastings	A
Court Administrator	James D. Attwood	Preston	A
Engineer	Eugene Ulring	Preston	A
Policy Coordinator	Karen Brown	Preston	A
Social Services Director	Thomas Boyd	Spring Valley	A
Surveyor	David Knutson	Preston	A

### FREEBORN COUNTY (24) - Courthouse: 411 S. Broadway, Albert Lea 56007 (507) 377-5121

Established February 20, 1855  
Congressional District 1  
Legislative District 27A

1990 Population 33,060  
Judicial District 3

Land Area 449,241.70 acres  
Board meets 1st, 3rd T.

Office	Name	Post Office	Term Expires
Auditor/Treasurer	Dennis A. Distad	Albert Lea	2003
Recorder	Linda K. Tuttle	Albert Lea	2003
Sheriff	Donald "Don" Noland, Jr.	Albert Lea	2003
Attorney	Craig S. Nelson	Albert Lea	2003
Commissioner District 1	Brian Jordahl	Hartland	2001
Commissioner District 2	Daniel "Dan" Belshan	Glenville	2003
Commissioner District 3	Keith A. Porter	Albert Lea	2001
Commissioner District 4	Dave N. Mullenbach	Albert Lea	2003
Commissioner District 5	Bob Berthelson	Albert Lea	2001
Administrator	Eugene C. Smith	Albert Lea	A
Assessor	VACANT		A
Clerk of Court	Charles Kjos	Albert Lea	A
Environmental Services Dept.	Randy Tuchenhausen	Albert Lea	A
Social Services Director	Darryl Meyer	Albert Lea	A
Veterans Service Officer	Jon Rhiger	Albert Lea	A

### GOODHUE COUNTY (25) - Courthouse: West Ave. & 5th Street, (651) 385-3000 Mailing Address: P.O. Box 408, Red Wing 55066

Established March 5, 1853  
Congressional District 1, 3  
Legislative District 28B, 29A, 29B, 37A

1990 Population 40,690  
Judicial District 1

Land Area 766 sq. miles  
Board meets 1st, 3rd T.

Office	Name	Post Office	Term Expires
Auditor/Treasurer	Jeff C. Cole	Red Wing	2003
Recorder	Craig A. Anderson	Red Wing	2003
Sheriff	Dean Albers	Red Wing	2003
Attorney	Steve Betcher	Red Wing	2003
Commissioner District 1	Richard E. Mallan	Red Wing	2001
Commissioner District 2	Richard Samuelson	Cannon Falls	2003
Commissioner District 3	Robert Noah	Kenyon	2001
Commissioner District 4	Jim Bryant	Red Wing	2003
Commissioner District 5	Dean Massett	Red Wing	2001
Administrator	Steve Bloom	Red Wing	A
Assessor	Brad Johnson	Red Wing	A
Court Administrator	Lawrence H. Peterson	Red Wing	A
Engineer	Greg Isakson	Red Wing	A
Medical Examiner	Donn Leaf, M.D.	Red Wing	A



**GRANT COUNTY (26) - Courthouse: 10 2nd St. N.E., Elbow Lake 56531  
(218) 685-4520**

Established March 6, 1868  
Congressional District 7  
Legislative District 13A

1990 Population 6,246  
Judicial District 8

Land Area 356,000 acres  
Board meets 1st W., next to last W.

Office	Name	Post Office	Term Expires
Auditor	Patricia (Pat) Shearer	Elbow Lake	2003
Treasurer	Patricia (Pat) Soberg	Elbow Lake	2003
Recorder	Patti Nordby	Elbow Lake	2003
Sheriff	Dwight Walvatne	Ashby	2003
Attorney	Lyndon Kratochwill	Elbow Lake	2003
Commissioner District 1	Vernell Wagner	Herman	2001
Commissioner District 2	Ronald Woltjer	Elbow Lake	2003
Commissioner District 3	Jennes Swenson	Hoffman	2001
Commissioner District 4	Richard S. Kastner	Elbow Lake	2003
Commissioner District 5	Charles Foss	Elbow Lake	2001
Social Services Director	Joyce Pesch	Elbow Lake	A

**HENNEPIN COUNTY (27) - Government Center: 300 S. 6th St., Minneapolis 55487  
(612) 348-3000 Web site: [www.co.hennepin.mn.us](http://www.co.hennepin.mn.us)**

Established March 6, 1852  
Congressional District 2, 3, 4, 5

1990 Population 1,032,431  
Judicial District 4

Land Area 354,225.47 acres  
Board meets every other T.  
Legislative District 33A, 33B, 34A, 34B, 40A, 40B, 41A, 41B, 42A, 42B, 43A, 43B, 44A, 44B, 45A, 45B, 46A, 46B, 47A, 47B, 48A, 54A, 58A, 58B, 59A, 59B, 60A, 60B, 61A, 61B, 62A, 62B, 63A, 63B

Office	Name	Post Office	Term Expires
Auditor/Treasurer	Patrick H. O'Connor	Minneapolis	A
Recorder	Michael Cunliff	Minneapolis	A
Sheriff	Patrick D. McGowan	Minneapolis	2003
Attorney	Amy Klobuchar	Minneapolis	2003
Commissioner District 1	Michael J. Opat	Minneapolis	2001
Commissioner District 2	Mark Stenglein	Minneapolis	2001
Commissioner District 3	Gail Dorfman	Minneapolis	2003
Commissioner District 4	Peter McLaughlin	Minneapolis	2001
Commissioner District 5	Randy Johnson	Minneapolis	2003
Commissioner District 6	Mary Tambornino	Minneapolis	2003
Commissioner District 7	Penny Steele	Minneapolis	2003
Assessor	Tom May	Minneapolis	A
County Administrator	Sandra Vargas	Minneapolis	A
Court Administrator	Mark S. Thompson	Minneapolis	A
Engineer	Vern Genzlinger	Minneapolis	A
Medical Examiner	Garry F. Peterson, M.D.	Minneapolis	A
Surveyor	Gary F. Caswell	Minneapolis	A

**HOUSTON COUNTY (28) - Courthouse: 304 S. Marshall, Caledonia 55921  
(507) 724-5803**

Established February 23, 1854  
Congressional District 1  
Legislative District 32B

1990 Population 18,497  
Judicial District 3

Land Area 361,000 acres  
Board meets 1st, 4th T.

Office	Name	Post Office	Term Expires
Auditor	A. Peter Johnson	Caledonia	2003
Treasurer	Audrey M. Petersen	Caledonia	2003
Recorder	Beverly J. Bauer	Caledonia	2003
Sheriff	Michael C. Lee	Caledonia	2003
Attorney	James A. Fabian	Caledonia	2003
Commissioner District 1	Larry E. Graf	LaCrescent	2001
Commissioner District 2	Kevin T. Kelleher	Houston	2003
Commissioner District 3	Ann M. Thompson	Caledonia	2001
Commissioner District 4	David Corcoran	Hokah	2003
Commissioner District 5	Wendell Wild	New Albin, IA	2001
Coroner	Lindsey Thomas, M.D.	Hastings	A
Assessor	VACANT		A
CH. Dep. Assessor	Thomas Dybing	Caledonia	
County Surveyor	Richard Walter	Caledonia	A
Court Administrator	Darlene L. Larson	Caledonia	A
Engineer	Allen L. Henke	Caledonia	A
Social Service Director	Thomas Hustvet	Caledonia	A

## CHAPTER SIX LOCAL ADMINISTRATION

### HUBBARD COUNTY (29) - Courthouse: 301 Court Ave., Park Rapids 56470 (218) 732-3196 Fax: (218) 732-3645

Established February 26, 1883 1990 Population 14,939  
Congressional District 7 Judicial District 9  
Legislative District 4A, 4B

Land Area 596,829.23 acres  
Board meets 1st, 3rd W.

Office	Name	Post Office	Term Expires
Auditor	Pam Heeren	Park Rapids	2003
Treasurer	Karen Sells	Park Rapids	2003
Recorder	Kathy Rossi	Park Rapids	2003
Sheriff	Gary Mills	Park Rapids	2003
Attorney	Gregory D. Larson	Park Rapids	2003
Commissioner District 1	Swede Nelson	Park Rapids	2003
Commissioner District 2	Dick Devine	Park Rapids	2001
Commissioner District 3	Floyd Frank	Park Rapids	2003
Commissioner District 4	Lyle Robinson	Benedict	2001
Commissioner District 5	Cynthia Dudley	Bemidji	2003
Assessor	Robert Hansen	Park Rapids	A
Coroner	John Fredell, M.D.	Park Rapids	2003
Court Administrator	LuAnn Bolton	Nevis	A
Engineer	David Olsonawski	Park Rapids	A
Human Resources/Coord.	Jack Paul	Park Rapids	A
Social Service Director	Daryl Bessler	Lake George	A

### ISANTI COUNTY (30) - Government Center: 555 18th Ave. S.W., Cambridge 55008 (612) 689-1644

Established February 13, 1857 1990 Population 25,921  
Congressional District 8 Judicial District 10  
Legislative District 18A

Land Area 293,024 acres  
Board meets 1st 3rd W.

Office	Name	Post Office	Term Expires
Auditor	Terry F. Treichel	Cambridge	2003
Treasurer	Lyle Myren	Cambridge	2003
Recorder	Karen D. Anderson	Cambridge	2003
Sheriff	Larry Southerland	Cambridge	2003
Attorney	Jeffrey R. Edblad	Cambridge	2003
Coroner	Donald Deye, M.D.	Cambridge	2003
Commissioner District 1	George Larson	Cambridge	2003
Commissioner District 2	Wallace Bengtson	Braham	2001
Commissioner District 3	Tom Pagel	Isanti	2001
Commissioner District 4	Lyle Schleif	Zimmerman	2001
Commissioner District 5	Glenn E. Johnson	North Branch	2003
Assessor	Curtis Becker	Cambridge	A
County Coordinator	Jerry Tvedt	Cambridge	A
Court Administrator	Sue LaBore	Ham Lake	A
Engineer	Richard Heilman	Cambridge	A
Veterans Service Officer	James I. Rostberg	Cambridge	A
Family Services Director	Ronald D. Mooers	Isanti	A

### ITASCA COUNTY (31) - Courthouse: 123 4th St. N.E., Grand Rapids 55744 (218) 327-2860

Established October 27, 1849 1990 Population 40,863  
Congressional District 8 Judicial District 9  
Legislative District 3A, 3B, 4B

Land Area 1,729,322.33 acres  
Board meets 2nd, 4th T.

Office	Name	Post Office	Term Expires
Auditor/Treasurer	Robert D. Zuehlke	Grand Rapids	2003
Recorder	Larry A. Unger	Grand Rapids	2003
Sheriff	Pat Medure	Grand Rapids	2003
Attorney	Jack Muhar	Grand Rapids	2003
Commissioner District 1	Robert Wilhelm	Deer River	2003
Commissioner District 2	Tom Saxhaug	Grand Rapids	2001
Commissioner District 3	Leo Trunt	Swan River	2003
Commissioner District 4	Mary F. Ives	Grand Rapids	2001
Commissioner District 5	Mark Mandich	Bovey	2003
Court Administrator	Diane Gross	Grand Rapids	A
Coordinator	Robert Olson	Grand Rapids	A
Engineer	G. LeRoy Engstrom	Grand Rapids	A

**JACKSON COUNTY (32) - Courthouse: 413 4th St., Jackson 56143 (507) 847-2763**  
**Fax: (507) 847-4718**

Established May 23, 1857  
 Congressional District 2  
 Legislative District 22A, 22B

1990 Population 11,677  
 Judicial District 5

Land Area 446,068.36 acres  
 Board meets 2nd, 4th M.

Office	Name	Post Office	Term Expires
Auditor/Treasurer	Ben Pribyl	Jackson	2003
Recorder	Dorothy Doppenberg	Jackson	2003
Sheriff	Richard Seim	Jackson	2003
Attorney	Mark T. Steffan	Jackson	2003
Commissioner District 1	Craig Rubis	Lakefield	2001
Commissioner District 2	Edward G. Yonker	Bingham Lake	2003
Commissioner District 3	Bruce Hochstein	Lakefield	2001
Commissioner District 4	Gerald Benjamin	Jackson	2003
Commissioner District 5	Robert J. Ferguson	Heron Lake	2001
Assessor	Larry Bahr	Jackson	A
Coordinator	Janice Hendrickson	Jackson	A
Court Administrator	David E. Johnson	Jackson	A
Engineer	VACANT		A
Human Services Director	Raymond Reese	Jackson	A

**KANABEC COUNTY (33) - Courthouse: 18 N. Vine St., Mora 55051 (320) 679-6430**

Established March 13, 1858  
 Congressional District 8  
 Legislative District 17A, 18A

1990 Population 12,802  
 Judicial District 10

Land Area 337,535.80 acres  
 Board meets 2nd, 4th W.

Office	Name	Post Office	Term Expires
Auditor/Treasurer	Denise M. Cooper	Isle	2003
Recorder	Rhonda A. Olson	Mora	2003
Sheriff	Ernie Blaisdell	Mora	2003
Attorney	Norman J. Loren	Ogilvie	2003
Commissioner District 1	Dennis McNally	Ogilvie	2003
Commissioner District 2	Dennis Schulz	Mora	2001
Commissioner District 3	David Ulstrom	Mora	2003
Commissioner District 4	Tom Roeschlein	Mora	2001
Commissioner District 5	Stan Cooper	Isle	2003
Assessor	VACANT		A
Coroner	Randall Bostrom, M.D.	Mora	A
County Coordinator	Alan B. Peterson	Mora	A
Court Administrator	LuAnn Blegen	Mora	A
Engineer	Gregory Nikodym	Mora	A
Human Services Director	Phillip Peterson	Mora	A

**KANDIYOHIO COUNTY (34) - County Office Bldg., 400 Benson Ave. S.W., (320) 231-6202 Fax: (320) 231-6263 Mailing Address: P.O. Box 936, Willmar 56201**

Established March 20, 1858  
 Congressional District 2  
 Legislative District 15A, 15B

1990 Population 38,761  
 Judicial District 8

Land Area 497,292.53 acres  
 Board meets 1st, 3rd T.

Office	Name	Post Office	Term Expires
Auditor/Treasurer	Sam Modderman	Willmar	2003
Recorder	Julie Gravley	Willmar	2003
Sheriff	Don Kujawa	Willmar	2003
Attorney	Boyd Beccue	Willmar	2003
Commissioner District 1	Richard Falk	Willmar	2003
Commissioner District 2	Richard Larson	Willmar	2001
Commissioner District 3	Bruce Shuck	Willmar	2003
Commissioner District 4	Dennis E. Peterson	Willmar	2001
Commissioner District 5	Harlan Madsen	Willmar	2003
Assessor	Dave Oelslager	Willmar	A
Coordinator	Wayne Thompson	Willmar	A
Court Administrator	Patricia Kuka	Willmar	A
Public Works Director	Gary Danielson	Willmar	A
Family Services Director	George Berg	Willmar	A

## CHAPTER SIX LOCAL ADMINISTRATION

**KITTSOON COUNTY (35) - Courthouse: 410 S. 5th St., Hallock (218) 843-2655**  
**Mailing address: P.O. Box 848, Hallock 56728 Fax: (218) 843-2020**

Established March 9, 1878  
 Congressional District 7  
 Legislative District 1A

1990 Population 5,767  
 Judicial District 9

Land Area 700,372.50 acres  
 Board meets 1st, 3rd T.

Office	Name	Post Office	Term Expires
Auditor	Marilyn Gustafson	Hallock	2003
Treasurer	Bob Laude	Hallock	2003
Recorder	Janice Klein	Hallock	2003
Sheriff	Ray Hunt	Hallock	2003
Attorney	Roger C. Malm	Hallock	2003
Commissioner District 1	Jim Wollin	Karlstad	2001
Commissioner District 2	Charles Lindberg	Kennedy	2001
Commissioner District 3	Joe Bouvette	Hallock	2003
Commissioner District 4	Bev Hewitt	Lancaster	2001
Commissioner District 5	Betty Younggren	Hallock	2003
Assessor	Marian Paulson	Hallock	A
Court Administrator	Paul Clay	Hallock	A
Engineer	Kelly Bengtson	Hallock	A
Medical Examiner	Roland Larter	Hallock	A
Welfare Director	Elwyn Harrington	Hallock	A

**KOOCHICHING COUNTY (36) - Courthouse: 4th St. & 7th Ave., International Falls 56649 (218) 283-6201**

Established December 19, 1906  
 Congressional District 8  
 Legislative District 3A, 6A

1990 Population 16,299  
 Judicial District 9

Land Area 1,989,188.53 acres  
 Board meets 1st, 3rd T.

Office	Name	Post Office	Term Expires
Auditor	Joseph A. Gust	International Falls	2003
Treasurer	Aaron Carew	International Falls	2003
Recorder	Pamela Lagoo	International Falls	2003
Sheriff	William Elliott	International Falls	2003
Attorney	David C. Johnson	International Falls	2003
Commissioner District 1	Wade Pavleck	International Falls	2003
Commissioner District 2	Timothy McBride	International Falls	2003
Commissioner District 3	Larry Chezick	International Falls	2001
Commissioner District 4	Charles Lepper	International Falls	2001
Commissioner District 5	Michael Hanson	Birchdale	2001
Assessor	James Kalstad	International Falls	A
Clerk of Court	Carol Clauson	International Falls	A
Community Services Director	Terry Murray	International Falls	A
County Coordinator	Teresa Jaksa	International Falls	A
Engineer	Douglas Grindall	International Falls	A
Medical Examiner	James Berlin	International Falls	A

**LAC QUI PARLE COUNTY (37) - Courthouse: 600 6th. St., Madison 56256 (612) 598-7444**

Established March 6, 1871  
 Congressional District 2  
 Legislative District 13B

1990 Population 8,924  
 Judicial District 8

Land Area 770 sq. miles  
 Board meets 1st T., 3rd Th.

Office	Name	Post Office	Term Expires
Auditor	Stantan L. Bjorgan	Louisburg	2003
Treasurer	Marlene Johnson	Madison	2003
Recorder	Janine Bornhorst	Madison	2003
Sheriff	Graylen Carlson	Madison	2003
Attorney	John Tollefson	Dawson	2003
Commissioner District 1	Arvid Gollnick	Madison	2001
Commissioner District 2	Albert Hoffman	Bellingham	2003
Commissioner District 3	Ivey Vonderharr	Madison	2001
Commissioner District 4	Merril Johnson	Dawson	2003
Commissioner District 5	J. LeRoy Jans	Montevideo	2001
Assessor	Lori Schmeidmann	Madison	A
Coroner	Ralph Gerbig, M.D.	Dawson	A
Court Administrator	Becky Knutson	Bellingham	A
Engineer	Le Roy Anderson	Madison	A
Veterans Service Officer	Thomas Rademacher	Bellingham	A
Weed Inspector	Thomas Letrud	Louisburg	A

**LAKE COUNTY (38) - Courthouse: 601 Third Ave., Two Harbors 55616  
(218) 834-8300**

Established March 1, 1856  
Congressional District 8  
Legislative District 6A

1990 Population 10,415  
Judicial District 6

Land Area 1,367,808.06 acres  
Board meets 2nd. T, last Th.

Office	Name	Post Office	Term Expires
Auditor/Treasurer	Steven R. McMahon	Two Harbors	2003
Recorder	Erica L. Koski	Two Harbors	2003
Sheriff	Steve Peterson	Two Harbors	2003
Attorney	Bruce L. Anderson	Two Harbors	2003
Commissioner District 1	Clair Nelson	Finland	2001
Commissioner District 2	Derrick (Rick) Goutermont	Silver Bay	2003
Commissioner District 3	Sharon K. Hahn	Two Harbors	2001
Commissioner District 4	Willard M. Clark	Two Harbors	2003
Commissioner District 5	Stanley A. Nelson, Sr.	Two Harbors	2001
Assessor	Gerald G. Carlson	Two Harbors	A
Court Administrator	Larry J. Saur	Two Harbors	A
Engineer	Alan D. Goodman	Two Harbors	A
Social Services Director	Thomas S. Oswald	Two Harbors	A

**LAKE OF THE WOODS COUNTY (39) - Courthouse: 206 8th Ave. S.E., (218) 634-2836  
Fax: (218) 634-2509 Mailing Address: P.O. Box 808, Baudette 56623**

Established November 22, 1922  
Congressional District 7  
Legislative District 1A

1990 Population 4,076  
Judicial District 9

Land Area 1,313 sq. miles  
Board meets 2nd, 4th T.

Office	Name	Post Office	Term Expires
Auditor	Ellen J. Paulseth	Baudette	2003
Treasurer	Mark E. Hall	Baudette	2003
Recorder	Susan Ney	Baudette	2003
Sheriff	Robert C. Paulseth	Baudette	2003
Attorney	Philip Miller	Baudette	2003
Commissioner District 1	David C. Swenson	Baudette	2003
Commissioner District 2	Mable Nordlof	Baudette	2001
Commissioner District 3	Vernon P. James	Baudette	2003
Commissioner District 4	Jeri Beckel	Baudette	2001
Commissioner District 5	Robert Sutherland	Roosevelt	2001
Assessor	Wayne Bendickson	Baudette	A
Court Administrator	Shirley Humenluk	Baudette	A
Engineer	Walter Leu	Baudette	A
Environmental Services Director	Gary Lockner	Baudette	A
Veterans Service Officer	Roderick Rone, Jr.	Baudette	A

**LE SUEUR COUNTY (40) - Courthouse: 88 S. Park Ave., Le Center 56057  
(507) 357-2251**

Established March 5, 1853  
Congressional District 1, 2  
Legislative District 24B, 25A, 25B, 35A

1990 Population 23,239  
Judicial District 1

Land Area 283,692.68 acres  
Board meets 1st, 2nd, 3rd, 4th T.

Office	Name	Post Office	Term Expires
Auditor	Terry Overn	Le Center	2003
Treasurer	Joseph M. Boettcher	Le Center	2003
Recorder	David A. Sexe	Le Center	2003
Sheriff	David Gliszinski	Le Center	2003
Attorney	Douglas Christian	Le Center	2003
Commissioner District 1	Jerome Schleis	Montgomery	2001
Commissioner District 2	Joseph Connolly	Le Sueur	2003
Commissioner District 3	Joseph Doherty	Le Sueur	2001
Commissioner District 4	Robert Culhane	Waterville	2003
Commissioner District 5	William Stangler	St. Peter	2003
Assessor	VACANT		A
Coroner	John Berg, M.D.	New Prague	A
Court Administrator	Patrick J. O'Meara	Le Center	A
Engineer	VACANT		A
Human Services Director	Dennis Roelfsema	Le Center	A

## CHAPTER SIX LOCAL ADMINISTRATION

**LINCOLN COUNTY (41) - Courthouse: 319 N. Rebecca St., (507) 694-1529**  
**Mailing Address: P.O. Box 29, Ivanhoe 56142**

Established March 6, 1873	1990 Population 6,890	Land Area 334,365.00 acres
Congressional District 2	Judicial District 5	Board meets 1st, 3rd T.
Legislative District 21B		

Office	Name	Post Office	Term Expires
Auditor	Kathy Schreurs	Tyler	2003
Treasurer	Mark R. Leibfried	Ivanhoe	2003
Recorder	Loretta J. Lundberg	Ivanhoe	2003
Sheriff	Jack Vizecky	Ivanhoe	2003
Attorney	Michael W. Cable	Lake Benton	2003
Commissioner District 1	Mary Peterson	Lake Benton	2001
Commissioner District 2	Larry Hansen	Tyler	2003
Commissioner District 3	Duane Schalek	Hendricks	2001
Commissioner District 4	Bob Bloch	Ivanhoe	2003
Commissioner District 5	David D. Norgaard	Tyler	2001
Assessor	VACANT		A
Coroner	Richard Mulder	Ivanhoe	A
Court Administrator	Wendy Rost	Ivanhoe	A
Engineer	VACANT		A

**LYON COUNTY (42) - Courthouse: 607 W. Main, Marshall 56258 (507) 537-6727**

Established March 6, 1868	1990 Population 24,789	Land Area 708.6 sq. miles
Congressional District 2	Judicial District 5	Board meets 1st, 3rd T.
Legislative District 21A, 21B, 22A		

Office	Name	Post Office	Term Expires
Auditor/Treasurer	Paula Van Overbeke	Marshall	2003
Recorder	Jeanine M. Barker	Marshall	2003
Sheriff	Don Stokke	Marshall	2003
Attorney	Richard R. Maes	Marshall	2003
Commissioner District 1	Clarence Buysse	Minneota	2003
Commissioner District 2	Robert Fenske	Marshall	2003
Commissioner District 3	Gasper Vandelanotte	Cottonwood	2001
Commissioner District 4	Jerry Gladis	Amiret	2001
Commissioner District 5	Mark Goodenow	Marshall	2001
Administrator	Mark Jorgensen	Marshall	A
Assessor	Dean Champine	Marshall	A
Court Administrator	Mary McCormack	Marshall	A
Engineer	Steve Voigt	Marshall	A
Human Services Director	Sandy Lehman	Marshall	A

**MCLEOD COUNTY (43) - Courthouse: Suite 102, 830 11th Ave. E., Glencoe 55336**  
**(320) 864-5551 Fax: (320) 864-1295**

Established March 1, 1856	1990 Population 32,030	Land Area 311,488.63 acres
Congressional District 2	Judicial District 1	Board meets 1st., 3rd T.
Legislative District 15B, 20A, 20B, 23B		

Office	Name	Post Office	Term Expires
Auditor	Cindy Schultz	Glencoe	2003
Treasurer	Linda J. Radtke	Glencoe	2003
Recorder	Carmen Ostlie Mulder	Glencoe	2003
Sheriff	Wayne Vinkemeier	Stewart	2003
Attorney	Mike Junge	Hutchinson	2003
Commissioner District 1	Ray Bayerl	Winsted	2001
Commissioner District 2	Melvin Dose	Glencoe	2003
Commissioner District 3	Grant Knutson	Hutchinson	2001
Commissioner District 4	Sheldon Nies	Hutchinson	2003
Commissioner District 5	Beverly J. Wangerin	Hutchinson	2001
Assessor	Harold Kirchoff	Glencoe	A
County Coordinator	Nan Crary	Hutchinson	A
Court Administrator	Joan Proehl	Glencoe	A
Engineer	Richard B. Kjoanaas	Hutchinson	A
Human Services Director	Gary Sprynczynatyk	Glencoe	A

**MAHNOMEN COUNTY (44) - Courthouse: 311 N. Main St., Mahanomen 56557  
(218) 935-5669**

Established December 27, 1906 1990 Population 5,044  
Congressional District 7 Judicial District 9  
Legislative District 2A, 2B

Land Area 576 sq. miles  
Board meets 2nd, 3rd T.

Office	Name	Post Office	Term Expires
Auditor	Frank Thompson	Mahnomen	2003
Treasurer	Dan Cook	Mahnomen	2003
Recorder	Susan Bendickson	Bejou	2003
Sheriff	Richard Rooney	Mahnomen	2003
Attorney	Eric Boe	Mahnomen	2003
Commissioner District 1	Bette Toso	Mahnomen	2001
Commissioner District 2	Jerry Dahl	Bejou	2003
Commissioner District 3	David Snetsinger	Naytahwaush	2001
Commissioner District 4	Karen Ahmann	Mahnomen	2003
Commissioner District 5	Charlie Pazdernik	Mahnomen	2003
Assessor	Leslie Finseth	Mahnomen	A
Court Administrator	Lori Wiebolt	Mahnomen	A
Highway Engineer	Tim Schulte	Mahnomen	A
Human Services Director	Cindy Marhart	Mahnomen	A
Solid Waste Officer	Mark Diekman	Mahnomen	A
Veterans Service Officer	Cameron Agnew	Mahnomen	A

**MARSHALL COUNTY (45) - Courthouse: 208 E. Colvin Ave., Warren 56762  
(218) 745-4851**

Established February 25, 1879 1990 Population 10,993  
Congressional District 7 Judicial District 9  
Legislative District 1A, 1B

Land Area 1,675.04 sq. miles  
Board meets 1st, 3rd T.

Office	Name	Post Office	Term Expires
Auditor/Treasurer	Roy G. Swanson	Warren	2003
Recorder	Marion Halvorson	Warren	2003
Sheriff	Herb Maurstad	Warren	2003
Attorney	Mike Williams	Warren	2003
Commissioner District 1	Terry Potucek	Warren	2003
Commissioner District 2	Curtis Carlson	Argyle	2001
Commissioner District 3	Ben Kleinwachter	Stephen	2003
Commissioner District 4	Sharon Bring	Strandquist	2001
Commissioner District 5	Delray Larson	Gatzke	2003
Assessor	Joann Kerian	Warren	A
Court Administrator	Janice Johnston	Warren	A
Engineer	Jeff Langan	Thief River Falls	A
Human Services Director	Jennifer Anderson	Argyle	A

**MARTIN COUNTY (46) - Courthouse: 201 Lake Ave., (507) 238-3211  
Mailing address: P.O. Box 955, Fairmont 56031 Fax: (507) 238-3259**

Established May 23, 1857 1990 Population 22,914  
Congressional District 2 Judicial District 5  
Legislative District 22B, 26A

Land Area 450,521.05 acres  
Board meets 1st, 3rd T.

Office	Name	Post Office	Term Expires
Auditor/Treasurer	Robert J. Katzenberger	Fairmont	2003
Recorder	Kay Wrucke	Fairmont	2003
Sheriff	Robert Meschke	Fairmont	2003
Attorney	Terry W. Viesselman	Fairmont	2003
Commissioner District 1	Leighton Hugoson	Fairmont	2001
Commissioner District 2	Steve Pierce	Fairmont	2003
Commissioner District 3	Steve Donnelly	Fairmont	2001
Commissioner District 4	Howard Elliott	Welcome	2003
Commissioner District 5	Jean Burkhardt	Welcome	2001
Assessor	James Hallstrom	Fairmont	A
County Coordinator	Russ Willie	Fairmont	A
Court Administrator	Linda Sandberg	Fairmont	A
Engineer	Robert Witty	Fairmont	A
Human Services Director	Tom Scheinost	Fairmont	A
Medical Examiner	Steve Parnell, M.D.	Fairmont	A

## CHAPTER SIX LOCAL ADMINISTRATION

### MEEKER COUNTY (47) - Courthouse: 325 Sibley Ave. N., Litchfield 55355 (320) 693-5212

Established February 23, 1856    1990 Population 20,846    Land Area 382,891.96 acres  
Congressional District 2    Judicial District 8    Board meets 1st, 2nd, 3rd W.  
Legislative District 15B, 20A

Office	Name	Post Office	Term Expires
Auditor	Darlene Groskreutz	Litchfield	2003
Treasurer	Sharon Euerle	Litchfield	2003
Recorder	Elaine Lenhard	Litchfield	2003
Sheriff	Mike Hirman	Litchfield	2003
Attorney	Michael Thompson	Litchfield	2003
Commissioner District 1	Dale Smolinsky	Litchfield	2003
Commissioner District 2	Dave Gabrielson	Litchfield	2003
Commissioner District 3	Amy Wilde	Dassel	2001
Commissioner District 4	George Rice	Watkins	2001
Commissioner District 5	Ron Kutzke	Grove City	2001
Assessor	Robert Anderson	Litchfield	A
Coordinator	Paul Virmig	Litchfield	A
Court Administrator	Linda Jagush	Litchfield	A
Engineer	Gordon Regenscheid	Litchfield	A
Social Services Director	Clark Gustafson	Litchfield	A

### MILLE LACS COUNTY (48) - Courthouse: 635 2nd St. S.E., Milaca 56353 (320) 983-8218

Established May 23, 1857    1990 Population 18,670    Land Area 365,472.95 acres  
Congressional District 8    Judicial District 7    Board meets 1st, 3rd, 4th T.  
Legislative District 17A

Office	Name	Post Office	Term Expires
Auditor/Treasurer	Philip Thompson	Milaca	2003
Recorder	Sharon Kleingartner	Princeton	2003
Sheriff	Dennis Boser	Isle	2003
Attorney	VACANT		
Commissioner District 1	Richard W. Jackson	Princeton	2001
Commissioner District 2	David A. Tellinghuisen	Foreston	2001
Commissioner District 3	Paul A. Reiman, Jr.	Milaca	2003
Commissioner District 4	Frank Courteau	Onamia	2003
Commissioner District 5	David Oberfeld	Isle	2001
Coroner	Dr. Janis Amatuzio	Princeton	A
Assessor	Patricia Stotz	Milaca	A
Coordinator	Bobbie Hoyhtya	Milaca	A
Court Administrator	Kim Allison	Milaca	A
Engineer	Richard Larson	Milaca	A

### MORRISON COUNTY (49) - Courthouse: 213 First Ave. S.E., Little Falls 56345 (320) 632-2941

Established February 25, 1856    1990 Population 29,604    Land Area 719,593.26 acres  
Congressional District 7, 8    Judicial District 7    Board meets 3rd. T.  
Legislative District 12B, 14A, 17A

Office	Name	Post Office	Term Expires
Auditor	Russ Nygren	Little Falls	2003
Treasurer	Carole Specker	Little Falls	2003
Recorder	Elda Mae (Bunny) Johnston	Little Falls	2003
Sheriff	Paul Tschida	Little Falls	2003
Attorney	Conrad Freeberg	Little Falls	2003
Commissioner District 1	Thomas R. Wenzel	Randall	2001
Commissioner District 2	Paul Nieman Jr.	Little Falls	2001
Commissioner District 3	Robert Erdrich	Little Falls	2001
Commissioner District 4	Don Meyer	Pierz	2003
Commissioner District 5	Bill Block	Little Falls	2003
Assessor	Glen Erickson	Little Falls	A
County Coordinator	Tim Houle	Little Falls	A
Court Administrator	Linda Sinotte	Little Falls	A
Engineer	Steve Backowski	Little Falls	A
Human Services Director	Steve Reger	Little Falls	A



**MOWER COUNTY (50) - Courthouse: 201 1st St. N.E., Austin 55912 (507) 437-9549**

Established February 20, 1855	1990 Population 37,385	Land Area 453,204.88 acres
Congressional District 1	Judicial District 3	Board meets 1st T.
Legislative District 27B, 31B		

Office	Name	Post Office	Term Expires
Auditor	Sherwood W. (Woody) Vereide	Austin	2003
Treasurer	Ruth Harris	Austin	2003
Recorder	Susan M. Davis	Austin	2003
Sheriff	Barry J. Simonson	Austin	2003
Attorney	Patrick Oman	Austin	2003
Commissioner District 1	Richard P. Cummings	Lansing	2001
Commissioner District 2	Raymond Tucker	Dexter	2001
Commissioner District 3	David Hillier	Carolyn	2003
Commissioner District 4	Leonard L. 'Len' Miller	Austin	2003
Commissioner District 5	Gary Nemitz	Austin	2003
Assessor	Michael Sutherland	Austin	A
County Coordinator	Craig Oscarson	Austin	A
County Medical Examiner	David Strobel, M.D.	Austin	A
Court Administrator	Patricia A. Ball	Austin	A
Engineer	Michael J. Hanson	Austin	A
Human Services Director	Bruce Henricks	Austin	A
Veteran Services Director	Wayne D. Madson	Austin	A

**MURRAY COUNTY (51) - Courthouse: 2500 28th St., (507) 836-6148**

Mailing Address: P.O. Box 57, Slayton 56172

Web site: [www.swmnmail.com/murray/](http://www.swmnmail.com/murray/)

Established May 23, 1857	1990 Population 9,660	Land Area 432,313 acres
Congressional District 2	Judicial District 5	Board meets 1st, 2nd, 3rd T.
Legislative District 21B, 22A		

Office	Name	Post Office	Term Expires
Auditor/Treasurer	Gary Spaeth	Currie	2003
Recorder	Jim Johnson	Slayton	2003
Sheriff	Dick Kottom	Garvin	2003
Attorney	Paul Malone	Slayton	2003
Commissioner District 1	Steve Johnson	Avoca	2001
Commissioner District 2	Duane W. Carlson	Balaton	2001
Commissioner District 3	Gaylen Jensen	Slayton	2003
Commissioner District 4	Alfred Gertsema	Slayton	2003
Commissioner District 5	William J. Sauer	Fulda	2001
Assessor	Laurel Nelson	Slayton	A
Coroner	E. G. Wing	Slayton	A
Court Administrator	Steven Schulze	Pipestone	A
Engineer	Randy Groves	Slayton	A
Human Services Director	Sandra Lehman	Marshall	A

**NICOLLET COUNTY (52) - Courthouse: 501 S. Front St., (507) 931-6800**

Mailing address: P.O. Box 89, St. Peter 56082 Fax: (507) 931-9220

E-mail: [nicollet@co.nicollet.mn.us](mailto:nicollet@co.nicollet.mn.us)

Established March 5, 1853	1990 Population 28,076	Land Area 280,866.22 acres
Congressional District 2	Judicial District 5	Board meets 2nd, 4th T.
Legislative District 23B, 24A, 24B		

Office	Name	Post Office	Term Expires
Auditor	Robert Bruns	St. Peter	2003
Treasurer	Myrna Schoeb	St. Peter	2003
Recorder	Kathym Conlon	St. Peter	2003
Sheriff	James Kollmann	St. Peter	2003
Attorney	Michael K. Riley	St. Peter	2003
Commissioner District 1	Ciete Schroepfer	St. Peter	2001
Commissioner District 2	James Stenson	St. Peter	2003
Commissioner District 3	Lavonne Craig	North Mankato	2001
Commissioner District 4	Judy D. Hanson	Nicollet	2003
Commissioner District 5	Jack Kolars	North Mankato	2001
Assessor	Doreen Pehrson	St. Peter	A
Coordinator	Bob Podhradsky	St. Peter	A
Engineer	Michael Wagner	St. Peter	A
Social Services Director	Cliff Nebel	St. Peter	A

## CHAPTER SIX LOCAL ADMINISTRATION

**NOBLES COUNTY (53) - Courthouse: 315 10th St., (507) 372-8231**

**Mailing address: P.O. Box 757, Worthington 56187 Fax: (507) 372-8223**

Established May 23, 1857

1990 Population 20,098

Land Area 454,877.12 acres

Congressional District 2

Judicial District 5

Board meets 1st, 2nd to last T.

Legislative District 21B, 22A

Office	Name	Post Office	Term Expires
Auditor/Treasurer	Sharon A. Balster	Worthington	2003
Recorder	Joyce Howard	Worthington	2003
Sheriff	Kent Wilkening	Fulda	2003
Attorney	Kenneth J. Kohler	Worthington	2003
Commissioner District 1	Mike Peil	Brewster	2003
Commissioner District 2	Delbert J. Lutmer	Lismore	2001
Commissioner District 3	David O. Benson	Bigelow	2003
Commissioner District 4	Mary L. Wasko	Worthington	2003
Commissioner District 5	Claire Gerber	Worthington	2001
Administrator	Melvin J. Ruppert	Worthington	A
Assessor	Byron Swart	Worthington	A
Coroner	John N. Mork, M.D.	Worthington	A
Court Administrator	Nancy VanderKooi	Worthington	A
Engineer	Steven Schnieder	Worthington	A
Family Service Director	Lee McAllister	Worthington	A

**NORMAN COUNTY (54) - Courthouse: 16 E. 3rd Ave., (218) 784-5471**

**Mailing address: P.O. Box 266, Ada 56510**

Established February 17, 1881

1990 Population 7,975

Land Area 558,689.35 acres

Congressional District 7

Judicial District 9

Board meets monthly

Legislative District 2A

Office	Name	Post Office	Term Expires
Auditor/Treasurer	Rick Munter	Ada	2003
Recorder	Kari Aanenson	Ada	2003
Sheriff	Myron Thronson	Ada	2003
Attorney	Susan Rantala Nelson	Ada	2003
Commissioner District 1	Richard Andring	Gary	2001
Commissioner District 2	Warren Olson	Halstad	2003
Commissioner District 3	Ed Miller	Perley	2001
Commissioner District 4	Don Anderson	Ada	2003
Commissioner District 5	Steven Bommersbach	Twin Valley	2001
Assessor	Les Finseth	McIntosh	A
Court Administrator	Gordon Bahner	Hendrum	A
Engineer	Milton Alm	Ada	A
Environmental Services	Kevin Ruud	Twin Valley	A
Social Services Director	David Bertils	Fertile	A
Veterans Service Officer	Theresa Anderson	Ada	A

**OLMSTED COUNTY (55) - Courthouse: 151 4th St. S.E., Rochester 55904**

**(507) 285-8115 Fax: (507) 285-8106**

Established February 20, 1855

1990 Population 106,470

Land Area 660 sq. miles

Congressional District 1

Judicial District 3

Board meets 1st, 3rd T.

Legislative District 28B, 30A, 30B, 31A, 31B

Office	Name	Post Office	Term Expires
Property Records & Licensing	Dan Hall	Rochester	A
Sheriff	Steven Borchardt	Rochester	2003
Attorney	Raymond Schmitz	Rochester	2003
Commissioner District 1	Mike Podulke	Rochester	2001
Commissioner District 2	Carol Kamper	Rochester	2003
Commissioner District 3	Paul Wilson	Rochester	2001
Commissioner District 4	Matt Flynn	Stewartville	2003
Commissioner District 5	James Rossman	Oronoco	2001
Commissioner District 6	Jean Michaels	Rochester	2003
Commissioner District 7	Jeff Thompson	Rochester	2001
Community Health Director	Mary Wellik	Rochester	A
County Administrator	Richard Devlin	Rochester	A
Court Administrator	John Powell	Rochester	A
Social Services Director	Patricia Carlson	Rochester	A
Solid Waste Manager	Gene Mossing	Lewiston	A
Veteran Services Officer	Timothy Burton	Rochester	A

**OTTER TAIL COUNTY (56) - Courthouse: 121 W. Junius, Fergus Falls 56537  
(218) 739-2271**

Established March 18, 1868	1990 Population 50,714	Land Area 1,416,320 acres	
Congressional District 7	Judicial District 7	Board meets every T. except 5th	
Legislative District 9B, 10A, 11A, 11B			
Office	Name	Post Office	Term Expires
Auditor	Wayne Stein	Fergus Falls	2003
Treasurer	Steve Andrews	Fergus Falls	2003
Recorder	Wendy Metcalf	Fergus Falls	2003
Sheriff	Gary A. Nelson	Fergus Falls	2003
Attorney	David Hauser	Fergus Falls	2003
Commissioner District 1	Syd G. Nelson	Sebek	2001
Commissioner District 2	Malcolm Lee	Pelican Rapids	2003
Commissioner District 3	Andy Lindquist	Fergus Falls	2001
Commissioner District 4	Roger Froemming	Parkers Prairie	2003
Commissioner District 5	Virginia Portmann	Fergus Falls	2001
Assessor	Robert Moe	Fergus Falls	A
Coroner	Michael Koch	Fergus Falls	A
County Coordinator	Larry Krohn	Fergus Falls	A
Court Administrator	Kathy Ouren	Fergus Falls	A
Engineer	Richard West	Fergus Falls	A
Human Services Coordinator	John Dinsmore	Fergus Falls	A

**PENNINGTON COUNTY (57) - Courthouse: 101 N. Main, (218) 683-7000  
Mailing Address: P.O. Box 616, Thief River Falls 56701**

Established November 23, 1910	1997 Population 13,647	Land Area 391,606 acres	
Congressional District 7	Judicial District 9	Board meets 2nd, 4th T.	
Legislative District 1B			
Office	Name	Post Office	Term Expires
Auditor	Kenneth Olson	Thief River Falls	2003
Treasurer	Vickie Bjorgaard	Thief River Falls	2003
Recorder	Kenneth Schmalz	Thief River Falls	2003
Sheriff	Michael Hruby	Thief River Falls	2003
Attorney	David Olin	Thief River Falls	2003
Commissioner District 1	Donald Jensen	Goodridge	2001
Commissioner District 2	Bob Carlson	Thief River Falls	2003
Commissioner District 3	Charles Naplin	Thief River Falls	2001
Commissioner District 4	Arden Comstock	Thief River Falls	2003
Commissioner District 5	Oliver "Skip" Swanson	Thief River Falls	2001
Coroner	Richard Heinrichs, M.D.	Thief River Falls	2003
Assessor	Adeline Olson	Thief River Falls	A
Court Administrator	Barbara Beito	Thief River Falls	A
Engineer	Delton Schulz	Thief River Falls	A
Welfare Director	Phyllis Schmidt	Thief River Falls	A

**PINE COUNTY (58) - Courthouse: 315 6th St., Pine City 55063 (320) 629-5628**

Established March 1, 1856	1990 Population 21,264	Land Area 906,366.61 acres	
Congressional District 8	Judicial District 10	Board meets 1st, 2nd, 3rd T.	
Legislative District 8B, 18A, 18B			
Office	Name	Post Office	Term Expires
Auditor	Lawrence D. Perreault	Pine City	2003
Treasurer	Ruth A. Blahnik	Grasston	2003
Recorder	Edie Larson Teich	Pine City	2003
Sheriff	Steve Haavisto	Pine City	2003
Attorney	John K. Carlson	Pine City	2003
Commissioner District 1	Eileen J. Anderson	Pine City	2003
Commissioner District 2	Ed Montbriand	Pine City	2001
Commissioner District 3	Donald A. Lindquist	Hinckley	2003
Commissioner District 4	Frank Skaff	Finlayson	2001
Commissioner District 5	John A. Wright	Sandstone	2001
Surveyor	M. B. Rude	Pine City	2003
Human Services Director	Teresa VanderEyk	Pine City	A

## CHAPTER SIX LOCAL ADMINISTRATION

### PIPESTONE COUNTY (59) - Courthouse: 416 S. Hiawatha, Pipestone 56164 (507) 825-6740 Fax: (507) 825-6741

Established May 23, 1857  
Congressional District 2  
Legislative District 21B

1990 Population 10,491  
Judicial District 5

Land Area 296,887 acres  
Board meets 1st, 2nd, 4th T.

Office	Name	Post Office	Term Expires
Auditor	Joyce Steinhoff	Pipestone	2003
Treasurer	Steve Weets	Pipestone	2003
Recorder	Mary Ann De Groot	Pipestone	2003
Sheriff	Lyle Landgren	Pipestone	2003
Attorney	James E. O'Neill	Pipestone	2003
Commissioner District 1	Eric Petersen	Ruthlon	2001
Commissioner District 2	Gordon Baden	Jasper	2003
Commissioner District 3	Marvin Tinklenberg	Edgerton	2001
Commissioner District 4	John "Jack" Keers	Pipestone	2003
Commissioner District 5	Ervin Pribyl	Pipestone	2001
Coroner	Larry Christensen, M.D.	Pipestone	2003
Assessor	Thomas W. Houselog	Pipestone	A
Court Administrator	Steven R. Schulze	Pipestone	A
Engineer	David Halbersma	Pipestone	A
Welfare Director	Deane Johnson	Pipestone	A

### POLK COUNTY (60) - Courthouse: 612 N. Broadway, #207, Crookston 56716 (218) 281-2554

Established July 20, 1858  
Congressional District 7  
Legislative District 1B, 2A, 2B

1990 Population 32,498  
Judicial District 9

Land Area 1,260,513 acres  
Board meets 1st, 3rd, 4th T.

Office	Name	Post Office	Term Expires
Auditor/Treasurer	Gerald J. Amiot	Crookston	2003
Recorder	Sheryl Hanson Cariveau	East Grand Forks	2003
Sheriff	Douglas Qualley	Crookston	2003
Attorney	Wayne H. Swanson	Crookston	2003
Commissioner District 1	Don Bakken	Fertile	2001
Commissioner District 2	Warren Strandell	East Grand Forks	2003
Commissioner District 3	Lyle H. Eisert	Crookston	2001
Commissioner District 4	Warren K. Affeldt	Fosston	2003
Commissioner District 5	Henry Vasek	Warren	2001
Assessor	Robert L. Wagner	East Grand Forks	A
Community Social Serv. Director	Kent Johnson	Crookston	A
County Coordinator	John P. Schmalenberg	Fisher	A
Court Administrator	Sally Holewa	Fertile	A
Engineer	Roger Diesen	Crookston	A
Medical Examiner	Owen T. Nelson, M.D.	Red Lake Falls	A

### POPE COUNTY (61) - Courthouse: 130 E. Minnesota, Glenwood 56334 (320) 634-5705

Established February 20, 1862  
Congressional District 7  
Legislative District 10B, 13A, 14B

1990 Population 10,745  
Judicial District 8

Land Area 718 sq. miles  
Board meets 1st, next to last W.

Office	Name	Post Office	Term Expires
Auditor/Treasurer	Mary Pischke	Glenwood	2003
Recorder	Darby Jergenson Bowen	Glenwood	2003
Sheriff	Tom Larson	Glenwood	2003
Attorney	Belvin L. Doebbert	Glenwood	2003
Commissioner District 1	Iver Aal	Starbuck	2001
Commissioner District 2	Bruce Thorfinnson	Glenwood	2003
Commissioner District 3	James B. Olson	Glenwood	2001
Commissioner District 4	Arne Stoen	Starbuck	2001
Commissioner District 5	Robert McCrory	Glenwood	2003
Assessor	Farley Grunig	Glenwood	A
Coroner	Roderick B. Brown, M.D.	Glenwood	A
County Coordinator	Bill Schalow	Glenwood	A
Court Administrator	Rodney Olson	Glenwood	A
CSSA Director	Arlis Fettig	Glenwood	A
Engineer	Dale Wegner, Jr.	Glenwood	A

**RAMSEY COUNTY (62) - Courthouse: Government Center West, 50 W. Kellogg Blvd., St. Paul 55102 (651) 266-8500**

Established October 27, 1849      1990 Population 485,765      Land Area 101,190 acres  
 Congressional District 4      Judicial District 2      Board meets each T. except 5th  
 Legislative District 48B, 52A, 52B, 53A, 53B, 54A, 54B, 55A, 55B, 57A, 64A, 64B, 65A, 65B, 66A, 66B, 67A, 67B

Office	Name	Post Office	Term Expires
Property Rec. & Rev. Director	Dorothy McClung	Arden Hills	A
Sheriff	Bob Fletcher	St. Paul	2003
Attorney	Susan Gaertner	Vadnais Heights	2003
Commissioner District 1	Tony Bennett	Shoreview	2001
Commissioner District 2	Jan Wiessner	New Brighton	2001
Commissioner District 3	Janice Rettman	St. Paul	2003
Commissioner District 4	Sue Haigh	St. Paul	2003
Commissioner District 5	Rafael Ortega	St. Paul	2003
Commissioner District 6	Dino Guerin	St. Paul	2001
Commissioner District 7	Victoria Reinhardt	White Bear Lake	2001
County Manager (Acting)	Paul Kirkwold	St. Paul	A
Human Services Director	Thomas Fashingbauer	Shoreview	A
Medical Examiner	Michael McGee, M.D.	Bloomington	A
Property Ownership Manager	Dick Wendt	Mendota Heights	A
Property Valuations Manager	Brian Ducklow	Spring Valley	A
Local Government Manager	Christopher A. Samuel	Roseville	A
Revenue Manager	Genene Johnson	St. Paul	A

**RED LAKE COUNTY (63) - Courthouse: 124 Langevin, (218) 253-2598**  
**Mailing address: P.O. Box 367, Red Lake Falls 56750**

Established December 24, 1896      1990 Population 4,525      Land Area 432 sq. miles  
 Congressional District 7      Judicial District 9      Board meets 2nd, 4th M.  
 Legislative District 1B

Office	Name	Post Office	Term Expires
Auditor/Administrator	Bob Schmitz	Red Lake Falls	2003
Treasurer	Jay Guillemette	Red Lake Falls	2003
Recorder	Joyce Paquin	Red Lake Falls	2003
Sheriff	Allan Morken	Red Lake Falls	2003
Attorney	Daniel Geller	Red Lake Falls	2003
Commissioner District 1	Nancy Haglund	Red Lake Falls	2003
Commissioner District 2	George Derosier	Red Lake Falls	2001
Commissioner District 3	Edward G. Larson	Oklee	2003
Commissioner District 4	Kevin Amiot	Red Lake Falls	2001
Commissioner District 5	Lee Nielson	Erskine	2003
Assessor	Nancy Amberson	Red Lake Falls	A
Coroner	Owen T. Nelson, M.D.	Red Lake Falls	A
Court Administrator	Duane Dargon	Red Lake Falls	A
Engineer	Tara Ratzlaff	New Folden	A
Environmental Officer	Kurt Casavan	Red Lake Falls	A
Welfare Director	Royetta McBain	Red Lake Falls	A

**REDWOOD COUNTY (64) - Courthouse: Third & Jefferson, (507) 637-4016**  
**Mailing address: P.O. Box 130, Redwood Falls 56283**

Established February 6, 1862      1990 Population 17,254      Land Area 874 sq. miles  
 Congressional District 2      Judicial District 5      Board meets 1st, 2nd, 3rd, 5th T.  
 Legislative District 21A, 22A, 22B, 23A

Office	Name	Post Office	Term Expires
Auditor/Treasurer	Larry L. Bunting	Redwood Falls	2003
Recorder	Shirley F. Redmann	Redwood Falls	2003
Sheriff	Bill Muenchow	Redwood Falls	2003
Attorney	Michelle A. Dietrich	Redwood Falls	2003
Commissioner District 1	Brian Kletscher	Milroy	2001
Commissioner District 2	Darold Neperman	Lamberton	2003
Commissioner District 3	Joseph Schouvieller	Morgan	2001
Commissioner District 4	Deb Hess	Redwood Falls	2003
Commissioner District 5	Eugene H. Short	Belview	2001
Assessor	Wallace Schroer	Redwood Falls	A
County Coordinator	Cheryl M. Hanson	Redwood Falls	A
Court Administrator	Jon T. Hagen	Redwood Falls	A
Engineer	Ernest G. Fiala	Redwood Falls	A
Human Services Director	Patrick Bruflat	Redwood Falls	A

## CHAPTER SIX LOCAL ADMINISTRATION

### RENNVILLE COUNTY (65) - Courthouse: 500 E. DePue, Olivia 56277 (320) 523-3710

Established February 20, 1855  
Congressional District 2  
Legislative District 15B

1990 Population 17,673  
Judicial District 8

Land Area 621,129 acres  
Board meets each T., 3rd W.

Office	Name	Post Office	Term Expires
Auditor	Larry Jacobs	Olivia	2003
Treasurer	Doug Knutson	Sacred Heart	2003
Recorder	Gail Miller	Olivia	2003
Sheriff	Jerry Agre	Olivia	2003
Attorney	David Torgelson	Olivia	2003
Commissioner District 1	Lester Fredrickson	Hector	2001
Commissioner District 2	Francis Schweiss	Fairfax	2003
Commissioner District 3	Robert Ryan	Bird Island	2003
Commissioner District 4	Bob Mehhouse	Olivia	2003
Commissioner District 5	Gale Dahlager	Sacred Heart	2001
Assessor	Delton Zimmer	Olivia	A
Coordinator	William Wells	Olivia	A
Court Administrator	Susan Stahl Greenwell	Olivia	A
Engineer	Dennis Stoeckman	Olivia	A
Human Services Director	Gerald Brustuen	Olivia	A

### RICE COUNTY (66) - Courthouse: 320 3rd St. N.W., Faribault 55021 (507) 332-6100 Fax: (507) 332-5999

Established March 5, 1853  
Congressional District 1  
Legislative District 25A, 25B

1990 Population 53,514  
Judicial District 3

Land Area 319,162.57 acres  
Board meets 2nd, 4th T.

Office	Name	Post Office	Term Expires
Auditor/Treasurer	Fran Windschitl	Northfield	2003
Recorder	Pam Melchert	Faribault	2003
Sheriff	Richard Cook	Faribault	2003
Attorney	VACANT		2003
Commissioner District 1	Milt Plaisance	Faribault	2001
Commissioner District 2	Heather Robins	Northfield	2003
Commissioner District 3	Donald T. Olson	Faribault	2001
Commissioner District 4	Dan Minnick	Faribault	2003
Commissioner District 5	Marybeth A. Rogers	Northfield	2001
Administrator	Gene Mahn	Northfield	A
Assessor	Roger Storey	Faribault	A
Court Administrator	Robert Langer	Faribault	A
Engineer	Mitch Rasmussen	Faribault	A
Social Services Director	Gary Welers	Faribault	A

### ROCK COUNTY (67) - Courthouse: 204 E. Brown, (507) 283-5060 Mailing address: P.O. Box 509, Luverne 56156 E-mail: rock67@prairie.lakes.com

Established May 23, 1857  
Congressional District 2  
Legislative District 21B

1990 Population 9,806  
Judicial District 5

Land Area 307,716.11 acres  
Board meets 1st T. after 1st M.

Office	Name	Post Office	Term Expires
Auditor/Treasurer	Margaret L. Cook	Luverne	2003
Recorder	Jere D. Ohme	Luverne	2003
Sheriff	Ronnal McClure	Luverne	2003
Attorney	Donald R. Klosterbuer	Luverne	2003
Commissioner District 1	Kenneth Holme	Kenneth	2001
Commissioner District 2	Wendell Erickson	Hills	2003
Commissioner District 3	Ron Boyenga	Ellsworth	2001
Commissioner District 4	Bob Jarchow	Luverne	2001
Commissioner District 5	Jane Wildung	Luverne	2003
Coroner	Diane Kennedy, M.D.	Luverne	A
Assessor	Robert Meester	Luverne	A
Coordinator	Kyle Oldre	Luverne	A
Court Administrator	Anna Mae Huiskes	Luverne	A
Engineer	Mark Sehr	Luverne	A
Social Services Director	Randy S. Ehlers	Luverne	A

**ROSEAU COUNTY (68) - Courthouse: 606 5th Ave. S.W., Roseau 56751**  
**(218) 463-1282 Fax: (218) 463-4283**

Established December 31, 1894 1990 Population 15,026  
 Congressional District 7 Judicial District 9  
 Legislative District 1A

Land Area 1,073,345 acres  
 Board meets 1st W. after 2nd M.

Office	Name	Post Office	Term Expires
Auditor	Anne K. Granitz	Roseau	2003
Treasurer	Diane M. Gregerson	Roseau	2003
Recorder	Bessie M. Fugleberg	Roseau	2003
Sheriff	Curt Hauger	Roseau	2003
Attorney	Michelle E. Moren	Roseau	2003
Commissioner District 1	Alan B. Johnston	Warroad	2003
Commissioner District 2	J. C. Stone	Roseau	2001
Commissioner District 3	Orris A. Rasmussen	Roseau	2003
Commissioner District 4	Russell E. Walker	Warroad	2001
Commissioner District 5	Mark S. Foldesi	Greenbush	2003
Coroner	Bryon D. VandeWege, M.D.	Roseau	2003
Assessor	James A. Hanson	Roseau	A
Court Administrator	Teresa McDonnell	Roseau	A
Engineer	Rodney Richmond	Roseau	A
Environmental Officer	Jeff Pelowski	Roseau	A
Social Services Director	David Anderson	Roseau	A

**ST. LOUIS COUNTY (69) - Courthouse: 100 N. 5th Ave. W., Duluth 55802**  
**(218) 726-2000**

Established March 1, 1856 1990 Population 198,213  
 Congressional District 8 Judicial District 6  
 Legislative District 3A, 3B, 5A, 5B, 6A, 6B, 7A, 7B, 8A

Land Area 4,043,532.23 acres  
 Board meets each T. except 5th

Office	Name	Post Office	Term Expires
Auditor/Treasurer	Gordon D. McFaul	Duluth	2003
Recorder	Mark Monacelli	Duluth	A
Sheriff	Rick Wahlberg	Duluth	2003
Attorney	Alan L. Mitchell	Duluth	2003
Commissioner District 1	Dennis E. Fink	Duluth	2001
Commissioner District 2	Joanne M. Fay	Duluth	2003
Commissioner District 3	William Kron	Duluth	2001
Commissioner District 4	Mike Forsman	Ely	2003
Commissioner District 5	Peg Sweeney	Duluth	2001
Commissioner District 6	Liz Prebich	Virginia	2003
Commissioner District 7	Steve Raukar	Hibbing	2001
Assessor	Mary Durward	Duluth	A
County Administrator	Julie Brunner	Duluth	A
Engineer	Richard Hansen	Duluth	A
Purchasing Agent	Dick Flourey	Duluth	A
Social Services	Linda Anderson	Duluth	A

**SCOTT COUNTY (70) - Courthouse: 428 S. Holmes St., Shakopee 55379**  
**(612) 445-7750**

Established March 5, 1853 1990 Population 57,846  
 Congressional District 1, 2, 3 Judicial District 1  
 Legislative District 25A, 35A, 35B, 37B, 41B

Land Area 225,900.51 acres  
 Board meets each T.

Office	Name	Post Office	Term Expires
Customer Service	Jim Berg	Shakopee	A
Sheriff	William J. (Bill) Nevin	Shakopee	2003
Attorney	Tom Harbinson	Savage	2003
Commissioner District 1	Joseph Wagner	Jordan	2003
Commissioner District 2	Dallas Bohnsack	New Prague	2001
Commissioner District 3	Art Bannerman	Shakopee	2003
Commissioner District 4	Barbara Marschall	Prior Lake	2001
Commissioner District 5	Ed Mackie	Prior Lake	2001
Surveyor	William Schmokel	Prior Lake	A
Administrator	David Unmacht	Eagan	A
Assessor	LeRoy Arnoldi	Prior Lake	A
Coroner	John Plunkett	Hastings	A
Court Administrator	Greg Ess	Shakopee	A
Engineer	Bradley Larson	Apple Valley	A
Human Services Director	Maila Hedin	Jordan	A

## CHAPTER SIX LOCAL ADMINISTRATION

### SHERBURNE COUNTY (71) - Government Center: 13880 Hwy. 10, Elk River 55330 (612) 241-2700

Established February 25, 1856    1990 Population 41,945    Land Area 431 sq. miles  
 Congressional District 7, 8    Judicial District 10    Board meets 1st, 2nd, 3rd T., 1st W.  
 Legislative District 17B, 19A, 19B

Office	Name	Post Office	Term Expires
Auditor/Treasurer	Ramona Doeblner	Elk River	2003
Recorder	Michelle Ashe	Princeton	2003
Sheriff	Bruce Anderson	Elk River	2003
Attorney	Walter Kaminsky	Elk River	2003
Commissioner District 1	Arne Engstrom	Elk River	2001
Commissioner District 2	Terry Nagorski	Big Lake	2003
Commissioner District 3	Ray Friedl	St. Cloud	2001
Commissioner District 4	Betsy Wergin	Princeton	2003
Commissioner District 5	Myron Johnson	Zimmerman	2001
Assessor	T.L. Bischoff, Jr.	Elk River	A
County Administrator	Brian Bensen	St. Cloud	A
Court Administrator	Lorayne Norgren	Elk River	A
Engineer	David Schwarting	Becker	A
Health Services Director	Vonna Henry	Elk River	A
Medical Examiner	Lee Rock, M.D.	Elk River	A
Social Services Director	Ken Ebel	Coon Rapids	A
Veterans Services Director	Harold Novotny	Elk River	A

### SIBLEY COUNTY (72) - Courthouse: 400 Court Ave., (507) 237-4070 Mailing address: P.O. Box 171, Gaylord 55334 Fax: (507) 237-4073

Established March 5, 1853    1990 Population 14,366    Land Area 372,901.16 acres  
 Congressional District 2    Judicial District 1    Board meets 2nd, 4th T.  
 Legislative District 23B, 35A

Office	Name	Post Office	Term Expires
Auditor	Lisa Pfarr	Gaylord	2003
Treasurer	Mary Fisher	Gaylord	2003
Recorder	Eldrene Ebert	Gaylord	2003
Sheriff	Douglas Schulte	Gaylord	2003
Attorney	David E. Schauer	Winthrop	2003
Commissioner District 1	William Harjes, Jr.	Green Isle	2001
Commissioner District 2	Arlen Bruhjell	Arlington	2003
Commissioner District 3	Leo L. Bauer	Gaylord	2001
Commissioner District 4	Charles Woehler	Arlington	2001
Commissioner District 5	Harold Pettis	Gibbon	2003
Coroner	John Vener, M.D.	Arlington	2003
Surveyor	LeRoy Grewe	Gaylord	2003
Assessor	Calvin W. Roberts	Gaylord	A
Court Administrator	Karen Messner	Gaylord	A
Engineer	Nathan Richman	Gaylord	A
Human Services Director	Marian Brandt	Gaylord	A

### STEARNS COUNTY (73) - Administration Center: 705 Courthouse Square, St. Cloud, 56303 (320) 656-3900 Web site: [www.co.stearns.mn.us](http://www.co.stearns.mn.us)

Established February 20, 1855    1990 Population 118,791    Land Area 864,521 acres  
 Congressional District 2, 7    Judicial District 7    Board meets 1st, 2nd, 3rd, 4th T.  
 Legislative District 10B, 11B, 14A, 14B, 16A, 16B, 20A

Office	Name	Post Office	Term Expires
Auditor/Treasurer	Randy Schreifels	St. Cloud	2003
Recorder	Patricia Overman	St. Cloud	2003
Sheriff	James Kostreba	St. Cloud	2003
Attorney	Roger Van Heel	St. Cloud	2003
Commissioner District 1	Larry Haws	St. Cloud	2003
Commissioner District 2	Mark Sakry	Waite Park	2001
Commissioner District 3	Rose Arnold	Avon	2001
Commissioner District 4	Leigh Lenzmeier	St. Cloud	2001
Commissioner District 5	Don Otte	Sauk Centre	2003
Assessor	Gary Grossinger	St. Cloud	A
Administrator	George Rindelaub	St. Cloud	A
Court Administrator	Ron Longtin	St. Cloud	A
Engineer	Doug Weiszhaar	St. Cloud	A
Human Services Director	Roma Steil	St. Cloud	A



# LOCAL ADMINISTRATION CHAPTER SIX

## STEELE COUNTY (74) - Administration Center, 630 Florence Ave., (507) 444-7400 Mailing address: P.O. Box 890, Owatonna 55060

Established February 20, 1855	1990 Population 30,729	Land Area 432 sq. miles
Congressional District 1	Judicial District 3	Board meets 2nd T., 4th T. eve.
Legislative District 28A, 28B		

Office	Name	Post Office	Term Expires
Auditor	Laura Ihrke	Owatonna	2003
Treasurer	Steven J. Rohlik	Owatonna	2003
Recorder	Rose P. Branderhorst	Owatonna	2003
Sheriff	William A. Hildebrandt	Owatonna	2003
Attorney	Douglas L. Ruth	Owatonna	2003
Commissioner District 1	Lester Oeltjenbruns	Owatonna	2001
Commissioner District 2	L. Dean Christianson	Bloomington	2003
Commissioner District 3	Jerry L. Peterson	Owatonna	2001
Commissioner District 4	Jim Wagner	Owatonna	2003
Commissioner District 5	Tom Shea	Owatonna	2001
Coroner	Philip Wichmann, M.D.	Owatonna	A
Assessor	Glen D. Purdie	Owatonna	A
Clerk of Court	Gordon C. Meiners	Owatonna	A
Coordinator	David K. Severson	Owatonna	A
Engineer	Lee Amundson	Owatonna	A
Human Services Director	Stanley A. Groff	Owatonna	A

## STEVENS COUNTY (75) - Courthouse: 5th & Colorado, (320) 589-7409 Mailing address: P.O. Box 530, Morris 56267

Established February 20, 1862	1990 Population 10,634	Land Area 355,355.99 acres
Congressional District 7	Judicial District 8	Board meets 1st M., 3rd Th.
Legislative District 13A		

Office	Name	Post Office	Term Expires
Auditor/Treasurer	Dick Bluth	Morris	2003
Recorder	Virginia Mahoney	Morris	2003
Sheriff	Larry Sayre	Morris	2003
Attorney	Charles C. Glasrud	Morris	2003
Commissioner District 1	Steven Sherstad	Morris	2001
Commissioner District 2	Herb Kloos	Donnelly	2003
Commissioner District 3	Wallace Staples	Morris	2001
Commissioner District 4	Jerry Lohr	Morris	2001
Commissioner District 5	Robert Stevenson	Morris	2003
Assessor	Judy Thorstad	Morris	A
Coordinator	Duane Hebert	Morris	A
Court Administrator	Sandee Tollefson	Morris	A
Engineer	Merle Earley	Morris	A
Human Services Director	Linda Carroll	Morris	A

## SWIFT COUNTY (76) - Courthouse: 301 14th St. N., Benson 56215 (320) 843-4069

Established February 18, 1870	1990 Population 10,724	Land Area 475,592.66 acres
Congressional District 2	Judicial District 8	Board meets 1st, 3rd T.
Legislative District 13A, 13B		

Office	Name	Post Office	Term Expires
Auditor	Byron L. Giese	Benson	2003
Treasurer	Ronald A. Vadnais	Benson	2003
Recorder	Donna Lilleberg	Benson	2003
Sheriff	Ken Hanson	Benson	2003
Attorney	David Mennis	Benson	2003
Commissioner District 1	Gary Hendrick	Appleton	2001
Commissioner District 2	Dick Hanson	Clontarf	2003
Commissioner District 3	John Thompson	Benson	2001
Commissioner District 4	John Baker	Appleton	2003
Commissioner District 5	Orville Rudningen	Sunburg	2001
Assessor	Loren Harste	Appleton	A
Coroner	Roger Bauer, M.D.	Benson	A
Engineer	Luke Hagen	Benson	A
Environmental Service	Scott Collins	Benson	A
Human Services Director	Noel' Chuck' Koenigs	Benson	A

## CHAPTER SIX LOCAL ADMINISTRATION

### TODD COUNTY (77) - Courthouse: 215 1st Ave. S., Long Prairie 56347 (320) 732-4471

Established February 20, 1855	1990 Population 23,363	Land Area 604,286.68 acres	
Congressional District 7	Judicial District 7	Board meets 1st, 3rd, 5th T. & M. following the 1st T.	
Legislative District 11B			
Office	Name	Post Office	Term Expires
Auditor/Treasurer	Kathryn Gresser	Long Prairie	2003
Recorder	Cheryl Perish	Browerville	2003
Sheriff	David G. Kircher	Burtrum	2003
Attorney	Gaylord Saetre	Long Prairie	2003
Commissioner District 1	Stan Sumey	Browerville	2001
Commissioner District 2	Lyle Greenwaldt	Bertha	2003
Commissioner District 3	Anthony Haasser	Long Prairie	2001
Commissioner District 4	Gary Feist	Browerville	2003
Commissioner District 5	Ken Sorenson	Osakis	2001
Assessor	Chuck Pelzer	Swanville	2001
Coroner	Paul VanGorp, M.D.	Long Prairie	2003
Court Administrator	Karl Thoennes	Miltna	A
Engineer	Duane Lorsung	Long Prairie	A
Human Services Director	Frank Sandelin	Long Prairie	A

### TRAVERSE COUNTY (78) - Courthouse: 702 2nd Ave. N., (320) 563-4242 Mailing address: P. O. Box 428, Wheaton 56296

Established February 20, 1862	1990 Population 4,463	Land Area 363,462.95 acres	
Congressional District 7	Judicial District 8	Board meets 1st T.	
Legislative District 13A			
Office	Name	Post Office	Term Expires
Auditor	John A. Muellenbach	Wheaton	2003
Treasurer	Allen Weick	Wheaton	2003
Recorder	Judy Hutchings	Wheaton	2003
Sheriff	Donald Montonye	Dumont	2003
Attorney	Bruce Klopfeisch	Morris	A
Commissioner District 1	Gerald Kaus	Browns Valley	2003
Commissioner District 2	John Murphy	Graceville	2001
Commissioner District 3	David Naatz	Wheaton	2003
Commissioner District 4	Dean L. Gallup	Wheaton	2001
Commissioner District 5	Dean Frisch	Wheaton	2001
Assessor	Lois Sumerfelt	Wheaton	A
Court Administrator	Roger Strand	Dumont	A
Human Services Adm.	Christeen Borsheim	Wheaton	A

### WABASHA COUNTY (79) - Courthouse: 625 Jefferson Ave., Wabasha 55981 (651) 565-3675

Established October 27, 1849	1998 Population 20,721	Land Area 344,324.22 acres	
Congressional District 1	Judicial District 3	Board meets 1st, 3rd T.	
Legislative District 29B			
Office	Name	Post Office	Term Expires
Auditor	Jerry Leisen	Wabasha	2003
Treasurer	William Pfeilsticker	Wabasha	2003
Recorder	Jeffery Aitken	Wabasha	2003
Sheriff	Rod Adams	Wabasha	2003
Attorney	Jim Nordstrom	Wabasha	2003
Commissioner District 1	John Schouweiler	Kellogg	2001
Commissioner District 2	James Poncelet	Mazeppa	2003
Commissioner District 3	Donald Springer	Elgin	2001
Commissioner District 4	Peter Riester	Wabasha	2003
Commissioner District 5	David Harms	Lake City	2003
Administrator	Ron Stock	Lake City	A
Assessor	Philip Jensen	Lake City	H
Court Administrator	David E. Meyer	Wabasha	A
Engineer	Craig Falkum	Wabasha	H
Medical Examiner	Dr. Daniel Pesch	Lake City	A
Social Services Director	Terry Smith	Lake City	A

**WADENA COUNTY (80) - Courthouse: 415 Jefferson St. S., Wadena 56482**  
**(218) 631-7650 Fax: (218) 631-7652**

Established June 11, 1858 1990 Population 13,154  
 Congressional District 7 Judicial District 7  
 Legislative District 4B, 11A, 11B

Land Area 543 sq. miles  
 Board meets 1st T., sets 2nd meeting

Office	Name	Post Office	Term Expires
Auditor/Treasurer	L. L. Wegscheid	Wadena	2003
Recorder	Judy Aagard	Wadena	2003
Sheriff	H. Michael Carr	Wadena	2003
Attorney	Jon Edin	Staples	2003
Commissioner District 1	Ralph Lorentz	Wadena	2003
Commissioner District 2	Orville Meyer	Staples	2001
Commissioner District 3	Lyle Freer	Wadena	2003
Commissioner District 4	Paul Nolte	Sebek	2001
Commissioner District 5	David Mattila	Sebek	2003
Assessor	Harvey Chermak	Alexandria	A
Coroner	Tim Schmitt, M.D.	Wadena	A
Court Administrator	Beverley Paavola	New York Mills	A
Engineer	Russell Larson	Sebek	A
Social Service Director	Paul Sailer	Wadena	A

**WASECA COUNTY (81) - Courthouse: 307 N. State St., Waseca 56093 (507) 835-0610**  
**Fax: (507) 835-0633**

Established February 27, 1857 1990 Population 18,079  
 Congressional District 1 Judicial District 3  
 Legislative District 25B, 26B, 28A, 28B

Land Area 268,158.84 acres  
 Board meets 1st, 3rd T.

Office	Name	Post Office	Term Expires
Auditor	Joan Manthe	Waseca	2003
Treasurer	Joyce Oliver	Waseca	2003
Recorder	Andrea Olsen	Waseca	2003
Sheriff	Tim Dann	Waseca	2003
Attorney	Larry Collins	Waseca	2003
Commissioner District 1	James Peterson	Hartland	2001
Commissioner District 2	Ralph Keyes	Waseca	2001
Commissioner District 3	James Goettl	Waseca	2003
Commissioner District 4	Jerry Splett	Janesville	2003
Commissioner District 5	Wendell Armstrong	Waseca	2001
Assessor	Jerry Lehman	Waseca	A
Coordinator	Bruce Boyce	Waseca	A
Coroner	Mary Fette	Waseca	A
Court Administrator	Douglas Prescher	Waseca	A
Engineer	Jeffrey Blue	Waseca	A
Social Services Director	Marilee Reck	Waseca	A

**WASHINGTON COUNTY (82) - Government Center: 14949 62nd St. N.,**  
**(651) 439-3220 Mailing address: P.O. Box 6, Stillwater 55082**

Established October 27, 1849 1998 Population 196,500  
 Congressional District 6 Judicial District 10  
 Legislative District 51B, 55A, 56A, 56B, 57A, 57B

Land Area 254,868.86 acres  
 Board meets each T. except 5th

Office	Name	Post Office	Term Expires
Auditor/Treasurer	Virginia Erdahl	Stillwater	A
Recorder	Cindy Koosmann	Stillwater	A
Attorney	Doug Johnson	Stillwater	2003
Sheriff	Jim Frank	Stillwater	2003
Commissioner District 1	Dennis Hegberg	Forest Lake	2001
Commissioner District 2	Bill Pulkabek	Oakdale	2003
Commissioner District 3	Wally Abrahamson	Stillwater	2001
Commissioner District 4	Myra Peterson	Cottage Grove	2003
Commissioner District 5	Dick Stafford	Woodbury	2001
Administrator	Jim Schug	Stillwater	A
Assessor	Scott Hovet	Stillwater	A
Community Social Serv. Director	Dan Papin	Stillwater	A
Court Administrator	Marie Sunlitis	Stillwater	A
Engineer	Don Wisniewski	Stillwater	A
Surveyor	Larry Nybeck	Stillwater	A

## CHAPTER SIX LOCAL ADMINISTRATION

### WATONWAN COUNTY (83) - Courthouse: 2nd Ave. S. & 7th St. S., St. James 56081 (507) 375-1210

Established February 25, 1860	1990 Population 11,682	Land Area 282,240 acres	
Congressional District 2	Judicial District 5	Board meets 1st, 3rd T.	
Legislative District 22B, 26A			
Office	Name	Post Office	Term Expires
Auditor	Donald Kuhlman	St. James	2003
Treasurer	Carol F. Johnson	St. James	2003
Recorder	Nancy Kunkel	St. James	2003
Sheriff	Joe Dahl	Lewisville	2003
Attorney	LaMar Piper	St. James	2003
Commissioner District 1	Vernon Koerselman	Madelia	2001
Commissioner District 2	Noren Durheim	Madelia	2003
Commissioner District 3	Lester Reckow	St. James	2001
Commissioner District 4	Robert Sorensen	St. James	2003
Commissioner District 5	John Baerg	Butterfield	2001
Assessor	Noreen Curry	St. James	A
Court Administrator	Anne Christensen	St. James	A
Engineer	Wayne Stevens	St. James	A
Human Services Director	Rich Collins	St. James	A

### WILKIN COUNTY (84) - Courthouse: 5th St. & Highway 75 S., Breckenridge 56520 (218) 643-4981

Established March 6, 1868	1990 Population 7,516	Land Area 472,001 acres	
Congressional District 7	Judicial District 8	Board meets 2nd, 3rd Th.	
Legislative District 9B			
Office	Name	Post Office	Term Expires
Auditor	Wayne Bezenek	Breckenridge	2003
Treasurer	Rose Ann Hulne	Breckenridge	2003
Recorder	Renae Niemi	Breckenridge	2003
Sheriff	Thomas Matejka	Breckenridge	2003
Attorney	Timothy E. J. Fox	Breckenridge	2003
Commissioner District 1	John Blaufuss	Breckenridge	2001
Commissioner District 2	Stephanie Miranowski	Breckenridge	2003
Commissioner District 3	James Braton, Sr.	Barnesville	2001
Commissioner District 4	Audrey Krebs	Breckenridge	2003
Commissioner District 5	Robert Perry	Breckenridge	2001
Assessor	Jody Keyes	Breckenridge	A
Court Administrator	Diane Caspers	Breckenridge	A
Engineer	Thomas G. Richels	Breckenridge	A
Environmental Officer	Bruce Poppel	Breckenridge	A
Human Service Director	Dave Saylor	Breckenridge	A
Medical Examiner	Vartan Malkasian, M.D.	Breckenridge	A

### WINONA COUNTY (85) - Courthouse: 171 W. 3rd St., Winona 55987 (507) 457-6320

Established February 23, 1854	1990 Population 48,113	Land Area 406,320.49 acres	
Congressional District 1	Judicial District 3	Board meets 1st, 2nd, 4th T.	
Legislative District 31B, 32A, 32B			
Office	Name	Post Office	Term Expires
Auditor	Cherie MacLennan	Winona	2003
Treasurer	Susanne Rivers	Winona	2003
Recorder	Robert Bambenek	Winona	2003
Sheriff	David Brand	Lewiston	2003
Attorney	Charles MacLean	Winona	2003
Commissioner District 1	Duane Bell	Winona	2001
Commissioner District 2	Kathryn Buswell	Winona	2003
Commissioner District 3	Anthony (Jerry) Heim	St. Charles	2001
Commissioner District 4	Dave Stoltman	Winona	2003
Commissioner District 5	Judy Gilow	Winona	2003
Assessor	Stephen Hacken	Winona	A
County Administrator	Robert Reinert	Winona	A
Engineer	David Rholl	Winona	A
Medical Examiner	Thomas Retzinger, M.D.	Winona	A
Social Services Director	Wm. Craig Brooks	Winona	A

WRIGHT COUNTY (86) - Courthouse: 10 2nd St. N.W., Buffalo 55313  
(612) 682-3900 Web site: [www.co.wright.mn.us](http://www.co.wright.mn.us)

Established February 20, 1855 1997 Population 82,493  
Congressional District 2, 6 Judicial District 10  
Legislative District 19A, 19B, 20A, 20B, 33A, 34A

Land Area 424,387.90 acres  
Board meets each T.

Office	Name	Post Office	Term Expires
Auditor/Treasurer	Douglas M. Gruber	Buffalo	2003
Recorder	Marcia Lantto	Buffalo	2003
Sheriff	Don Hozempa	Buffalo	2003
Attorney	Tom Kelly	Buffalo	2003
Commissioner District 1	Ken Jude	Maple Lake	2001
Commissioner District 2	Pat Sawatzke	Monticello	2003
Commissioner District 3	John D. Russek	Delano	2001
Commissioner District 4	Elmer (Ike) Eichelberg	St. Michael	2003
Commissioner District 5	Richard "Dick" Mattson	Buffalo	2003
Assessor	Gerald E. Kritzeck	Buffalo	A
Coordinator	Richard W. Norman	Buffalo	A
Court Administrator	LaVonn Nordeen	Buffalo	A
Engineer	Wayne Fingalson	Buffalo	A
Human Services Director	Don Mleziva	Buffalo	A
Surveyor	Jerry Uhde	Buffalo	A

YELLOW MEDICINE COUNTY (87) - Courthouse: 415 9th Ave., Granite Falls 56241  
(320) 564-3132

Established March 6, 1891 1990 Population 11,684  
Congressional District 2 Judicial District 8  
Legislative District 15B, 21A

Land Area 481,686.69 acres  
Board meets 2nd, 4th Th.

Office	Name	Post Office	Term Expires
Auditor	Carolyn Sherlin	Granite Falls	2003
Treasurer	Sharon Schuler	Granite Falls	2003
Recorder	Kay Nerdahl	Granite Falls	2003
Sheriff	Richard T. Rollins	Granite Falls	2003
Attorney	Thomas G. Kramer	Granite Falls	2003
Commissioner District 1	Eugene House	Wood Lake	2001
Commissioner District 2	Lynn W. Anderson	Granite Falls	2003
Commissioner District 3	Gary Lee Johnson	Montevideo	2001
Commissioner District 4	JoAnn Coover	Minneota	2003
Commissioner District 5	Louis Sherlin	Canby	2001
Assessor	Connie Erickson	Granite Falls	A
Coroner	Kenneth R. Carter, M.D.	Granite Falls	A
Court Administrator	Sherilyn Hubert	Granite Falls	A
Engineer	Barry Anderson	Granite Falls	A

## COUNTY ATTORNEYS COUNCIL

570 Asbury St., #203, St. Paul 55104, (651)641-1600, Fax: (651)641-1666,  
E-mail: [info@MCAA-MN.org](mailto:info@MCAA-MN.org).

**Law provides:** The council consists of the county attorney from each of the eighty-seven counties and the attorney general. The council is governed by a board composed of the attorney general and five county attorneys elected by the council for one year terms. The council is responsible for maintaining and improving the quality of legal services provided by the county attorney in enforcing the state criminal code and other laws of the state. The council's funding as a semi-state agency was deleted in early 1980. The Minnesota County Attorney's Association has taken the place of the council. The association has a board of directors consisting of county attorneys and assistants. (*Minnesota Statutes, Chapter 388.19, 388.20*).

**Executive Director:** Gina G. Washburn.

## METROPOLITAN COUNCIL

Mears Park Centre, 230 E. 5th St., St. Paul 55101, (651) 291-6359.

**Law provides:** The council consists of one citizen member appointed by the governor from each of the sixteen districts and a chair. The chair and the council members serve at the pleasure of the governor. Council districts in the seven county metropolitan area were

## CHAPTER SIX LOCAL ADMINISTRATION

reapportioned in 1993 and are of equal population. The metropolitan council coordinates the planning and development of the seven county area. The council is authorized by state and federal legislation to plan for land use, transportation, sewers, parks and open space, airports, air and water quality and housing (*Minnesota Statutes, Chapter 473B*). The council operates regional services including wastewater treatment and collection, transit and metro HRA subsidized housing assistance for low income families.

**Chair:** Ted Mondale.

**Regional Administrator:** Jim Solem

### OTHER METROPOLITAN AGENCIES: (See Chapter 4 for details)

Metropolitan Airports Commission	( <i>Minnesota Statutes 473.603, 473.604</i> )
Metropolitan Parks and Open Space Commission	( <i>Minnesota Statutes 473.303</i> )
Metropolitan Sports Facilities Commission	( <i>Minnesota Statutes 473.553</i> )

## REGIONAL DEVELOPMENT COMMISSIONS

**Law provides:** Regional development commissions consist of local elected officials from counties, cities, townships, and school boards selected by the groups they represent and representatives of public interest groups in the region. The regional development commissions facilitate cooperation among various government units and coordinate local planning and development programs for the regions. (*Minnesota Statutes, Chapter 462*).

Region	Established	Director
Northwest (1)	2/8/73	Leon Heath 115 S. Main St., Warren 56762 (218)745-6733 Fax: (218)745-6438
Headwaters (2)	4/23/71	John Ostrem 403 4th St. NW, P.O. Box 906 Bemidji 56601, (218)751-3108 Fax: (218)751-3695
Arrowhead (3)	11/20/69	Henry Hanka 221 W. 1st. St., Duluth 55802 (218)722-5545, Fax: (218)529-7592
West Central (4)	( <i>Dissolved: 9/30/82</i> )	
Region Five (5)	7/6/73	Bob Hutton 611 Iowa Ave., Staples 56479 (218)894-3233, Fax: (218)894-1328
Mid-Minnesota (6E)	3/29/73	Eugene Hippe 333 W. 6th St., Willmar 56201 (320)235-8504, Fax: (320)235-4329
Upper Minnesota Valley (6W)	5/18/73	Paul Michaelson 323 W. Schlieman Ave., Appleton 56208 (320)289-1981, Fax: (320)289-1983
East Central (7E)	7/14/73	Roger J. Ames 100 S. Park St. Mora 55051 (320)679-4065, Fax: (320)679-4120
Central (7W)	( <i>Dissolved: 9/8/82</i> )	
Southwest (8)	6/12/73	Randy Jorgenson 2401 Broadway Ave., Slayton 56172 (507)836-8549, Fax: (507)836-8866
Region Nine (9)	2/25/72	Russ Wille 410 Jackson St., P.O. Box 3367, Mankato 56001, (507)387-5643 Fax: (507)387-7105
Southeastern (10)	( <i>Dissolved: 11/20/81</i> )	

## CITIES IN MINNESOTA

**Law provides:** Cities are governed by home rule charters or by the city code; of the 856 cities in Minnesota, 108 are home rule charter cities and 748 are statutory cities (*Minnesota Statute, Chapters 410, 412*).

**Form of government:** Home rule cities may establish any form of government they choose in their charters. Typical forms include: council-manager, commission, strong mayor, and mayor-council. Statutory cities may choose a form of government from three alternatives: the mayor-council plan with either an elected clerk (standard plan), an appointed clerk (plan A), or the council-manager plan (plan B). Most statutory cities are plan A or standard plan.

**Functions:** Police and fire protection, street maintenance, sewer and water, parks and recreation are traditional city services. Cities may choose to provide utilities, sell liquor, operate a hospital, maintain an airport, and provide ambulance service, among other options.

The following list of cities was provided courtesy of the League of Minnesota Cities, 145 University Ave. W., St. Paul 55103, (651) 281-1200. The information was updated as of April 1, 1997.

**Place:** \* - statutory city  
# - home rule charter city  
+ - post office

## COUNTY SEAT shown in CAPITAL LETTERS

**Zip Code:** - multiple, check with local post office

**Population:** 1995 census

**Government:** SM - strong mayor-council plan  
CM - city manager plan  
COM - commission plan  
MC - weak mayor-council plan  
A - plan A  
B - council-manager plan  
S - standard plan

**Date:** statutory cities - year incorporated  
home rule cities - year charter adopted

**Election Date:** year - odd (O), even (E) or both (B)  
month - number of month (1-12)

Place	ZIP Code	County	Pop.	Govt.	Date	Cong. Dist.	Leg. Dist.	Elec. Date
#Ada	56510	Norman	1,741	MC	1881	7	2A	O-11
*Adams	55909	Mower	761	A	1887	1	27B	E-11
*Adrian	56110	Nobles	1,159	A	1881	1	21B	E-11
*Afton	55001	Washington	2,831	A	1914	6	56B	E-11
*AITKIN	56431	Aitkin	1,742	A	1889	8	3B	E-11
*Akeley	56433	Hubbard	397	S	1916	7	4A	E-11
*Albany	56307	Stearns	1,581	A	1890	7	14A	E-11
#ALBERT LEA	56007	Freeborn	18,207	CM	1878	1	27A	E-11
*Alberta	56207	Stevens	134	A	1912	7	13A	E-11
*Albertville	55301	Wright	2,114	A	1902	2	19B	E-11
*Alden	56009	Freeborn	611	A	1879	1	27A	E-11
*Aldrich	56434	Wadena	53	S	1938	7	11B	E-11
#ALEXANDRIA	56308	Douglas	8,274	MC	1887	7	10B	E-11
*Alpha	56111	Jackson	158	A	1889	2	22B	E-11
*Altura	55910	Winona	372	A	1906	1	32B	E-11

# CHAPTER SIX LOCAL ADMINISTRATION

Place	ZIP Code	County	Pop.	Govt.	Date	Cong. Dist.	Leg. Dist.	Elec. Date
*Alvarado	56710	Marshall	356	A	1907	7	1B	E-11
*Amboy	56010	Blue Earth	555	A	1887	1	26A	E-11
*Andover	55304	Anoka	20,497	A	1974	6	50B	E-11
*Annandale	55302	Wright	2,352	A	1888	2	19A	E-11
*ANOKA	55303	Anoka	17,533	B	1858	6	49A	E-11
*Apple Valley	55124	Dakota	40,684	A	1968	6	36A, 38B	E-11
*Appleton	56208	Swift	2,088	A	1881	2	13A	E-11
*Arco	56113	Lincoln	103	A	1903	2	21B	E-11
*Arden Hills	55112	Ramsey	9,560	A	1951	4	53A	E-11
*Argyle	56713	Marshall	624	A	1883	7	1A	E-11
#Arlington	55307	Sibley	1,898	MC	1948	2	23B	E-11
*Ashby	56309	Grant	474	A	1884	7	13A	E-11
*Askov	55704	Pine	340	A	1918	8	8B	E-11
*Atwater	56209	Kandiyohi	1,056	A	1876	2	15B	O-11
*Audubon	56511	Becker	429	S	1881	7	9B	E-11
*Aurora	55705	St. Louis	1,944	A	1903	8	5A	O-11
#AUSTIN	55912	Mower	22,055	MC	1863	1	27B	E-11
*Avoca	56114	Murray	144	A	1881	2	22A	E-11
*Avon	56310	Stearns	1,045	A	1900	7	14A	E-11
*Babbitt	55706	St. Louis	1,576	A	1956	8	6A	E-11
*Backus	56435	Cass	292	A	1902	8	4B	E-11
*Badger	56714	Roseau	448	A	1898	7	1A	E-11
*BAGLEY	56621	Clearwater	1,417	A	1892	7	2B	E-11
*Balaton	56115	Lyon	728	A	1892	2	22A	E-11
#Barnesville	56514	Clay	2,127	MC	1881	7	9B	O-11
*Barnum	55707	Carlton	494	A	1899	8	8B	E-11
*Barrett	56311	Grant	350	A	1889	7	13A	E-11
*Barry	56210	Big Stone	33	S	1904	2	13A	E-11
*Bass Brook	55721	Itasca	1,970	A	1992	8	3A	O-11
*Battle Lake	56515	Otter Tail	724	A	1891	7	10A	E-11
*BAUDETTE	56623	Lake of the Woods	1,142	A	1906	7	1A	E-11
*Baxter	56425	Crow Wing	4,505	A	1939	8	12B	E-11
*Bayport	55003	Washington	3,181	A	1881	6	56A	E-11
*Beardsley	56211	Big Stone	274	A	1891	2	13A	O-11
*Beaver Bay	55601	Lake	150	A	1953	8	6A	E-11
*Beaver Creek	56116	Rock	246	A	1884	2	21B	E-11
*Becker	55308	Sherburne	1,453	A	1904	8	19A	E-11
*Bejou	56516	Mahnomen	100	A	1921	7	2A	E-11
*Belgrade	56312	Stearns	704	A	1888	7	14B	E-11
*Bellechester	55027	Goodhue-Wabasha	154	A	1955	1	29B	E-11
*Belle Plaine	56011	Scott	3,264	A	1868	2	35A	E-11
*Bellingham	56212	Lac qui Parle	240	S	1890	2	13B	E-11
*Beltrami	56517	Polk	133	S	1901	7	2A	E-11
*Belview	56214	Redwood	380	A	1893	2	23A	E-11
#BEMIDJI	56601	Beltrami	11,422	CM	1905	7	4A	E-11
*Bena	56626	Cass	146	A	1906	8	4B	E-11
#BENSON	56215	Swift	3,208	CM	1908	2	13B	O-11
*Bertha	56437	Todd	503	A	1897	7	11B	E-11
*Bethel	55005	Anoka	429	A	1902	6	50A	E-11
*Bigelow	56117	Nobles	232	A	1900	2	22A	E-11
*Big Falls	56627	Koochiching	333	A	1904	8	3A	E-11
*Bigfork	56628	Itasca	382	A	1907	8	3A	E-11
*Big Lake	55309	Sherburne	3,800	A	1898	8	19A	E-11
*Bingham Lake	56118	Cottonwood	155	A	1900	2	22B	E-11
*Birchwood	55110	Washington	1,039	A	1921	6	55A	E-11
*Bird Island	55310	Renville	1,325	A	1881	2	15B	E-11
*Biscay	55336	McLeod	123	A	1947	2	20A	E-11
#Biwabik	55708	St. Louis	1,071	MC	1892	8	5A	O-11
*Blackduck	56630	Beltrami	734	A	1901	7	2B	E-11
#Blaine	55434	Anoka-Ramsey	42,268	CM	1954	6	48B, 50B, 51A, 53A	E-11
*Blomkest	56216	Kandiyohi	182	A	1952	2	15B	E-11
*Blooming Prairie	55917	Steele	2,049	A	1874	1	28B	E-11
#Bloomington	55431	Hennepin	86,912	B	1953	3	40A, 40B, 41A, 41B	O-11
#BLUE EARTH	56013	Faribault	3,712	MC	1872	1	26B	E-11
*Bluffton	56518	Otter Tail	190	S	1903	7	11A	E-11
*Bock	56313	Mille Lacs	119	A	1923	8	17A	E-11
*Borup	56519	Norman	109	S	1951	7	2A	E-11
*Bovey	55709	Itasca	654	A	1904	8	3B	E-11
*Bowlus	56314	Morrison	256	S	1908	7	14A	E-11
*Boyd	56218	Lac qui Parle	227	A	1893	2	13B	E-11



# LOCAL ADMINISTRATION CHAPTER SIX

Place	ZIP Code	County	Pop.	Govt.	Date	Cong. Dist.	Leg. Dist.	Elec. Date
*Boy River	56632	Cass	43	S	1922	8	4B	O-11
*Braham	55006	Isanti-Kanabec	1,173	A	1901	8	18A	E-11
#BRAINERD	56401	Crow Wing	12,579	MC	1908	8	12A	E-11
*Branch	55056	Chisago	2,400	A	1961	8	18B	E-11
*Brandon	56315	Douglas	447	A	1881	7	10B	E-11
#BRECKENRIDGE	56520	Wilkin	3,699	MC	1908	7	9B	O-11
*Breezy Point	56472	Crow Wing	544	A	1939	8	12A	E-11
*Brewster	56119	Nobles	541	A	1898	2	22A	E-11
*Bricelyn	56014	Faribault	421	A	1903	1	26B	E-11
#Brooklyn Center	55430	Hennepin	28,463	CM	1911	3	46B, 47B	E-11
#Brooklyn Park	55443	Hennepin	59,832	CM	1954	3	47A, 47B, 48A	E-11
*Brook Park	55007	Pine	133	A	1919	8	8B	E-11
*Brooks	56715	Red Lake	153	A	1955	7	1B	E-11
*Brookston	55711	St. Louis	100	S	1907	8	5B	E-11
*Brooten	56316	Stearns-Pope	608	A	1892	7	14B	E-11
#Browerville	56438	Todd	772	MC	1868	7	11B	E-11
*Brownsdale	55918	Mower	697	A	1876	1	27B	E-11
*Browns Valley	56219	Traverse	779	A	1881	7	13A	E-11
*Brownsville	55919	Houston	446	A	1868	1	32B	E-11
*Brownton	55312	McLeod	798	A	1886	2	23B	E-11
*Bruno	55712	Pine	89	S	1903	8	8B	E-11
*Buckman	56317	Morrison	199	S	1903	8	17A	E-11
*BUFFALO	55313	Wright	7,994	A	1881	2	19B	E-11
*Buffalo Lake	55314	Renville	732	A	1891	2	15B	E-11
*Buhl	55713	St. Louis	874	S	1901	8	5B	E-11
*Burnsville	55337	Dakota	55,550	B	1964	3	36B, 38A, 38B, 41B	E-11
*Burtrum	56318	Todd	167	A	1894	7	11B	E-11
*Butterfield	56120	Watonwan	571	A	1895	2	22B	E-11
*Byron	55920	Olmsted	2,969	A	1873	1	28B	E-11
*CALEDONIA	55921	Houston	2,938	A	1870	1	32B	E-11
*Callaway	56521	Becker	220	A	1907	7	2B	E-11
*Calumet	55716	Itasca	373	S	1909	8	3B	O-11
*CAMBRIDGE	55008	Isanti	5,323	S	1876	8	18A	O-11
*Campbell	56522	Wilkin	229	A	1899	7	9B	E-11
#Canby	56220	Yellow Medicine	1,843	MC	1905	2	21A	E-11
#Cannon Falls	55009	Goodhue	3,481	MC	1857	1	37A	E-11
*Canton	55922	Fillmore	363	A	1887	1	31B	E-11
*Carlos	56319	Douglas	363	A	1904	7	10B	E-11
*CARLTON	55718	Carlton	955	A	1881	8	8A	E-11
*Carver	55315	Carver	777	A	1877	2	35A	E-11
*Cass Lake	56633	Cass	889	A	1899	8	4B	E-11
*Cedar Mills	55350	Meeker	82	S	1950	2	15B	E-11
*CENTER CITY	55012	Chisago	557	A	1903	8	18B	E-11
*Centerville	55038	Anoka	2,173	A	1910	6	51B	E-11
*Ceylon	56121	Martin	440	A	1900	2	22B	E-11
*Champlin	55316	Hennepin	19,154	A	1946	3	33A, 48A	E-11
*Chandler	56122	Murray	301	S	1900	2	21B	E-11
*Chanhasen	55317	Carver-Hennepin	15,231	B	1896	2	43A	E-11
*CHASKA	55318	Carver	14,000	A	1891	2	35A	E-11
#Chatfield	55923	Fillmore-Olmsted	2,348	MC	1857	1	31B	E-11
*Chickamaw Beach	56474	Cass	148	A	1950	8	4B	E-11
*Chisago City	55013	Chisago	2,065	A	1906	8	18B	E-11
#Chisholm	55719	St. Louis	5,170	MC	1901	8	5B	E-11
*Chokio	56221	Stevens	514	A	1898	7	13A	E-11
*Circle Pines	55014	Anoka	4,758	A	1950	6	53A	O-11
*Clara City	56222	Chippewa	1,309	A	1891	2	13B	E-11
*Claremont	55924	Dodge	534	A	1878	1	28B	E-11
*Clarissa	56440	Todd	621	A	1897	7	11B	E-11
*Clarkfield	56223	Yellow Medicine	991	A	1887	2	21A	E-11
*Clarks Grove	56016	Freeborn	685	A	1920	1	27A	E-11
*Clearbrook	56634	Clearwater	561	A	1918	7	2B	E-11
*Clear Lake	55319	Sherburne	317	A	1900	8	19A	E-11
*Clearwater	55320	Wright	712	A	1857	2	19A	E-11
*Clements	56224	Redwood	194	A	1903	2	23A	E-11
*Cleveland	56017	Le Sueur	719	A	1904	1	24B	E-11
*Climax	56523	Polk	261	A	1897	7	2A	E-11
*Clinton	56225	Big Stone	548	A	1890	2	13B	E-11
*Clitherall	56524	Otter Tail	95	A	1898	7	10A	E-11
*Clontarf	56226	Swift	169	S	1881	2	13B	E-11
*Cloquet	55720	Carlton	11,160	A	1895	8	8A	E-11
*Coates	55068	Dakota	182	A	1953	6	37A	E-11

# CHAPTER SIX LOCAL ADMINISTRATION

Place	ZIP Code	County	Pop.	Govt.	Date	Cong. Dist.	Leg. Dist.	Elec. Date
*Cobden	56018	Brown	64	S	1905	2	23B	
*Cohasset	55721	Itasca	2,182	A	1902	8	3B	O-11
*Cokato	55321	Wright	2,307	A	1878	2	20B	E-11
*Cold Spring	56320	Stearns	2,738	A	1889	7	14B	E-11
*Coleraine	55722	Itasca	1,037	A	1909	8	3B	E-11
*Cologne	55322	Carver	666	A	1881	2	35A	E-11
#Columbia Heights	55421	Anoka	18,681	CM	1921	6	52A	O-11
*Comfrey	56019	Brown-Cottonwood	427	A	1900	2	22B	E-11
*Comstock	56525	Clay	125	S	1921	7	9B	
*Conger	56020	Freeborn	129	A	1934	1	27A	E-11
*Cook	55723	St. Louis	676	MC	1926	8	6A	E-11
#Coon Rapids	55433	Anoka	59,981	CM	1959	6	48B, 49A, 49B	E-11
*Corcoran	55340	Hennepin	5,549	A	1958	3	33A	E-11
*Correll	56227	Big Stone	65	S	1905	2	13B	E-11
*Cosmos	56228	Meeker	608	A	1926	2	15B	E-11
*Cottage Grove	55016	Washington	27,726	A	1965	6	57B	O-11
*Cottonwood	56229	Lyon	1,043	A	1892	2	21A	E-11
*Courtland	56021	Nicollet	435	A	1892	2	23B	E-11
*Cromwell	55726	Carlton	215	S	1903	8	8B	E-11
#CROOKSTON	56716	Polk	8,135	MC	1879	7	2A	O-11
*Crosby	56441	Crow Wing	2,134	A	1910	8	12A	E-11
*Crosslake	56442	Crow Wing	1,347	A	1959	8	12A	E-11
*Crystal	55422	Hennepin	23,661	CM	1887	5	46A, 46B	E-11
*Currie	56123	Murray	295	A	1900	2	22A	E-11
*Cuyuna	56444	Crow Wing	199	A	1910	8	12A	E-11
*Cyrus	56323	Pope	327	A	1899	7	13A	E-11
*Dakota	55925	Winona	355	A	1951	1	32B	E-11
*Dalton	56324	Otter Tail	235	A	1905	7	10A	E-11
*Danube	56230	Renville	561	A	1902	2	15B	E-11
*Danvers	56231	Swift	105	S	1900	2	13A	E-11
*Darfur	56022	Watsonwan	154	A	1903	2	22B	E-11
*Darwin	55324	Meeker	244	A	1919	2	20A	E-11
*Dassel	55325	Meeker	1,118	A	1878	2	20A	E-11
#Dawson	56232	Lac qui Parle	1,611	MC	1911	2	13B	E-11
*Dayton	55327	Hennepin-Wright	4,979	A	1901	3	33A	E-11
*Deephaven	55331	Hennepin	3,653	A	1900	3	43B	O-11
*Deer Creek	56527	Otter Tail	303	A	1899	7	11A	E-11
*Deer River	56636	Itasca	840	A	1898	8	3A	E-11
*Deerwood	56444	Crow Wing	526	A	1909	8	12B	E-11
*De Graff	56233	Swift	143	A	1881	2	13B	O-11
*Delano	55328	Wright	2,989	A	1876	2	34A	E-11
*Delavan	56023	Faribault	235	A	1877	1	26B	E-11
*Delhi	56234	Redwood	73	S	1902	2	23A	E-11
*Dellwood	55110	Washington	890	A	1917	6	56A	E-11
*Denham	55728	Pine	40	A	1939	8	8B	E-11
*Dennison	55018	Goodhue-Rice	150	A	1904	1	25B, 37A	E-11
*Dent	56528	Otter Tail	188	A	1904	7	11A	E-11
#DETROIT LAKES	56501	Becker	7,317	MC	1903	7	11A	E-11
*Dexter	55926	Mower	301	A	1878	1	27B	E-11
*Dilworth	56529	Clay	2,915	A	1911	7	9B	O-11
*Dodge Center	55927	Dodge	2,105	A	1872	1	28B	E-11
*Donaldson	56720	Kittson	45	A	1902	7	1A	E-11
*Donnelly	56235	Stevens	227	A	1900	7	13A	E-11
*Doran	56522	Wilkin	69	A	1907	7	9B	O-11
*Dover	55929	Olmsted	435	A	1908	1	31B	E-11
*Dovray	56125	Murray	57	A	1924	2	22A	E-11
#DULUTH	55802	St. Louis	85,665	SM	1857	8	6B, 7A, 7B	O-11
*Dumont	56236	Traverse	120	A	1898	7	13A	E-11
*Dundas	55019	Rice	481	A	1878	1	25A	E-11
*Dundee	56126	Nobles	100	S	1898	2	22A	E-11
*Dunnell	56127	Martin	214	A	1901	2	22B	E-11
*Eagan	55122	Dakota	56,681	A	1972	6	38A, 38B	O-11
*Eagle Bend	56446	Todd	524	A	1890	7	11B	E-11
*Eagle Lake	56024	Blue Earth	1,775	A	1902	1	26B	E-11
*East Bethel	55011	Anoka	8,995	A	1957	6	50A	E-11
#East Grand Forks	56721	Polk	8,983	MC	1887	7	1B	O-11
*East Gull Lake	56401	Cass	843	S	1947	8	4B	E-11
*Easton	56025	Faribault	219	A	1874	1	26B	E-11
*Echo	56237	Yellow Medicine	299	A	1893	2	21A	E-11
*Eden Prairie	55344	Hennepin	46,310	B	1962	3	41A, 41B, 42B, 43A	E-11

Place	ZIP Code	County	Pop.	Govt.	Date	Cong. Dist.	Leg. Dist.	Elec. Date
*Eden Valley	55329	Meeker-Stearns	726	A	1894	2	20A	E-11
*Edgerton	56128	Pipestone	1,122	A	1887	2	21B	E-11
*Edina	55424	Hennepin	46,845	B	1888	3, 5	42A, 42B	E-11
*Effie	56639	Itasca	118	A	1940	8	3A	E-11
*Eitzen	55931	Houston	220	A	1947	1	32B	E-11
*Elba	55910	Winona	226	S	1894	1	32A	E-11
*ELBOW LAKE	56531	Grant	1,183	A	1887	7	13A	E-11
*Elgin	55932	Wabasha	764	A	1895	1	29B	E-11
*Elizabeth	56533	Otter Tail	167	A	1884	7	9B	E-11
*Elko	55020	Scott	269	A	1949	1	37B	E-11
*ELK RIVER	55330	Sherburne	13,286	A	1881	8	19B	E-11
*Elkton	55933	Mower	138	A	1906	1	27B	E-11
*Ellendale	56026	Steele	560	A	1901	1	28B	E-11
*Ellsworth	56129	Nobles	577	A	1887	2	21B	E-11
*Elmdale	56314	Morrison	135	S	1947	7	14A	E-11
*Elmore	56027	Faribault	695	A	1891	1	26B	E-11
*Elrosa	56325	Stearns	213	S	1938	7	14B	E-11
#Ely	55731	St. Louis	3,906	MC	1891	8	6A	E-11
*Elysian	56028	LeSueur-Waseca	458	MC	1883	1	25B	E-11
*Emily	56447	Crow Wing	703	A	1891	8	12A	E-11
*Emmons	56029	Freeborn	434	A	1899	1	27A	E-11
*Erhard	56534	Otter Tail	175	A	1949	7	9B	E-11
*Erskine	56535	Polk	428	A	1897	7	2A	E-11
*Evan	56238	Brown	85	S	1904	2	23A	E-11
*Evansville	56326	Douglas	570	A	1881	7	10A	E-11
#Eveleth	55734	St. Louis	4,001	MC	1913	8	5A	E-11
*Excelsior	55331	Hennepin	2,357	CM	1877	3	43B	E-11
*Eyota	55934	Olmsted	1,548	A	1875	1	31B	E-11
*Fairfax	55332	Renville	1,336	A	1888	2	15B	E-11
#FAIRMONT	56031	Martin	11,340	MC	1878	2	26A	O-11
*Falcon Heights	55113	Ramsey	5,355	A	1949	4	54A	O-11
#FARIBAULT	55021	Rice	18,727	CM	1872	1	25B	E-11
*Farmington	55024	Dakota	7,708	A	1870	6	37A, 37B	E-11
*Farwell	56327	Pope	75	S	1905	7	13A	E-11
*Federal Dam	56641	Cass	116	S	1911	8	4B	E-11
*Felton	56536	Clay	207	S	1901	7	2A	E-11
#FERGUS FALLS	56537	Otter Tail	12,874	MC	1881	7	10A	E-11
*Fertile	56540	Polk	854	A	1888	7	2A	E-11
*Fifty Lakes	56448	Crow Wing	357	A	1949	8	12A	E-11
*Finlayson	55735	Pine	248	A	1905	8	8B	E-11
*Fisher	56723	Polk	408	A	1881	7	2A	E-11
*Flensburg	56328	Morrison	208	S	1911	7	12B	E-11
*Floodwood	55736	St. Louis	563	S	1899	8	3B	E-11
*Florence	56170	Lyon	52	S	1920	2	21B	E-11
*FOLEY	56329	Benton	2,010	SM	1901	8	17B	E-11
*Forada	56308	Douglas	174	S	1905	7	10B	E-11
*Forest Lake	55025	Washington	6,538	A	1893	6	51B	E-11
*Foreston	56330	Mille Lacs	369	A	1889	8	17A	E-11
*Fort Ripley	56449	Crow Wing	90	A	1927	8	12B	E-11
*Fosston	56542	Polk	1,545	A	1895	7	2B	O-11
*Fountain	55935	Fillmore	327	A	1876	1	31B	E-11
*Foxhome	56543	Wilkin	158	S	1902	7	9B	O-11
*Franklin	55333	Renville	506	A	1888	2	15B	E-11
*Frazee	56544	Becker	1,187	A	1891	7	11A	E-11
*Freeborn	56032	Freeborn	298	A	1949	1	27A	E-11
*Freeport	56331	Stearns	565	A	1892	7	14B	E-11
#Fridley	55432	Anoka	28,204	CM	1957	6	48B, 52A	E-11
*Frost	56033	Faribault	242	A	1903	1	26B	E-11
*Fulda	56131	Murray	1,261	A	1881	2	22A	E-11
*Funkley	56630	Beltrami	19	S	1904	7	2B	E-11
*Garfield	56332	Douglas	275	A	1905	7	10B	E-11
*Garrison	56450	Crow Wing	138	S	1937	8	12B	E-11
*Garvin	56132	Lyon	141	A	1945	2	22A	E-11
*Gary	56545	Norman	194	A	1901	7	2A	E-11
#Gaylord	55334	Sibley	2,001	MC	1883	2	23B	E-11
*Gem Lake	55110	Ramsey	450	A	1959	4	53B	E-11
*Geneva	56035	Freeborn	448	A	1889	1	27A	E-11
*Genola	56364	Morrison	84	S	1915	8	17A	E-11
*Georgetown	56546	Clay	110	S	1904	7	2A	E-11
*Ghent	56239	Lyon	315	A	1899	2	21A	E-11
*Gibbon	55335	Sibley	710	MC	1887	2	23B	O-11

# CHAPTER SIX LOCAL ADMINISTRATION

Place	ZIP Code	County	Pop.	Govt.	Date	Cong. Dist.	Leg. Dist.	Elec. Date
#Gilbert	55741	St. Louis	1,907	MC	1908	8	5A	E-11
*Gilman	56333	Benton	203	S	1959	8	17B	E-11
#GLENCOE	55336	McLeod	4,961	MC	1873	2	23B	E-11
*Glenville	56036	Freeborn	783	SM	1898	1	27A	E-11
*GLENWOOD	56334	Pope	2,594	MC	1881	7	10B	E-11
*Glyndon	56547	Clay	913	A	1881	7	9B	E-11
*Golden Valley	55427	Hennepin	20,911	B	1886	5	45B, 46A	O-11
*Gonvick	56644	Clearwater	293	A	1917	7	2B	E-11
*Goodhue	55027	Goodhue	674	A	1897	1	29B	E-11
*Goodridge	56725	Pennington	109	A	1915	7	1B	E-11
*Good Thunder	56037	Blue Earth	571	A	1893	1	26B	E-11
*Goodview	55987	Winona	3,122	A	1946	1	32A	E-11
*Graceville	56240	Big Stone	664	S	1881	2	13A	E-11
*Granada	56039	Martin	376	A	1885	2	26A	E-11
*GRAND MARAIS	55604	Cook	1,226	A	1903	8	6A	E-11
*Grand Meadow	55936	Mower	987	A	1876	1	31B	E-11
*GRAND RAPIDS	55744	Itasca	8,159	A	1891	8	3B	O-11
#GRANITE FALLS	56241	Yellow Medicine-Chippewa	3,056	CM	1907	2	15B	E-11
*Grant	55090	Washington	4,124	MC	1996	6	56A	E-11
*Grasston	55030	Kanabec	115	A	1907	8	18A	E-11
*Greenbush	56726	Roseau	828	A	1905	7	1A	E-11
*Greenfield	55357	Hennepin	1,607	A	1958	3	34A	E-11
*Green Isle	55338	Sibley	300	SM	1883	2	23B	E-11
*Greenwald	56335	Stearns	201	S	1915	7	14B	E-11
*Greenwood	55331	Hennepin	672	A	1956	3	43B	E-11
*Grey Eagle	56336	Todd	359	A	1898	7	11B	E-11
*Grove City	56243	Meeker	589	A	1878	2	15B	E-11
*Grygla	56727	Marshall	223	A	1917	7	1A	E-11
*Gully	56646	Polk	126	A	1924	7	2B	E-11
*Hackensack	56452	Cass	255	A	1903	8	4B	E-11
*Hadley	56151	Murray	97	S	1903	2	22A	E-11
*HALLOCK	56728	Kittson	1,277	A	1887	7	1A	E-11
*Halma	56729	Kittson	77	S	1923	7	1A	E-11
*Halstad	56548	Norman	599	S	1893	7	2A	E-11
*Hamburg	55339	Carver	502	A	1900	2	20B	E-11
#Ham Lake	55304	Anoka	10,243	MC	1973	6	50A, 50B	E-11
*Hammond	55991	Wabasha	202	S	1900	1	29B	E-11
*Hampton	55031	Dakota	395	A	1896	1	37A	E-11
*Hancock	56244	Stevens	712	A	1881	7	13A	E-11
*Hanley Falls	56245	Yellow Medicine	241	A	1894	2	21A	E-11
*Hanover	55341	Hennepin-Wright	1,121	A	1892	3	34A	E-11
*Hanska	56041	Brown	442	A	1901	2	23B	E-11
*Harding	56364	Morrison	77	S	1938	8	17A	E-11
*Hardwick	56134	Rock	224	A	1878	2	21B	E-11
*Harmony	55939	Fillmore	1,079	A	1896	1	31B	E-11
*Harris	55032	Chisago	970	A	1884	8	18B	E-11
*Hartland	56042	Freeborn	305	A	1893	1	27A	E-11
#HASTINGS	55033	Dakota-Washington	16,392	MC	1857	6	29A, 56B	E-11
*Hatfield	56135	Pipestone	63	A	1919	2	21B	E-11
*Hawley	56549	Clay	1,719	A	1884	7	9B	O-11
*Hayfield	55940	Dodge	1,306	A	1896	1	28B	E-11
*Hayward	56043	Freeborn	236	A	1924	1	27A	E-11
*Hazel Run	56241	Yellow Medicine	79	S	1902	2	21A	E-11
*Hector	55342	Renville	1,142	A	1881	2	15B	E-11
*Heidelberg	56071	Le Sueur	77	S	1894	2	25A	E-11
*Henderson	56044	Sibley	766	A	1855	2	23B	E-11
*Hendricks	56136	Lincoln	684	A	1900	2	21B	E-11
*Hendrum	56550	Norman	298	A	1901	7	2A	O-11
*Henning	56551	Otter Tail	755	A	1887	7	10A	O-11
*Henriette	55036	Pine	82	S	1920	8	8B	E-11
*Herman	56248	Grant	476	A	1881	7	13A	O-11
*Hermantown	55811	St. Louis	7,093	A	1975	8	8A	E-11
*Heron Lake	56137	Jackson	768	A	1881	2	22B	E-11
*Hewitt	56453	Todd	260	A	1899	7	11B	E-11
*Hibbing	55746	St. Louis	17,857	S	1893	8	5B	E-11
*Hill City	55748	Aitkin	505	A	1910	8	3B	E-11
*Hillman	56338	Morrison	47	S	1938	8	17A	E-11
*Hills	56138	Rock	606	A	1904	2	21B	E-11
*Hilltop	55421	Anoka	779	A	1952	6	52A	E-11
*Hinkley	55037	Pine	1,146	A	1885	8	8B	E-11
*Hitterdal	56552	Clay	235	A	1918	7	9B	E-11

# LOCAL ADMINISTRATION CHAPTER SIX

Place	ZIP Code	County	Pop.	Govt.	Date	Cong. Dist.	Leg. Dist.	Elec. Date
*Hoffman	56339	Grant	640	A	1891	7	13A	E-11
*Hokah	55941	Houston	707	A	1871	1	32B	E-11
*Holdingford	56340	Stearns	570	A	1896	7	14A	E-11
*Holland	56139	Pipestone	209	S	1898	2	21B	E-11
*Hollandale	56045	Freeborn	287	A	1945	1	27A	E-11
*Holloway	56249	Swift	120	S	1903	2	13A	E-11
*Holt	56738	Marshall	102	S	1915	7	1A	O-11
#Hopkins	55343	Hennepin	16,573	CM	1893	3	44A	O-11
*Houston	55943	Houston	1,020	A	1874	1	32B	E-11
*Howard Lake	55349	Wright	1,604	A	1878	2	20B	E-11
*Hoyt Lakes	55750	St. Louis	2,318	A	1955	8	6A	E-11
*Hugo	55038	Washington	5,324	A	1906	6	51B, 56A	E-11
*Humboldt	56731	Kittson	67	S	1919	7	1A	E-11
#Hutchinson	55350	McLeod	12,505	S	1881	2	20A	O-11
*Ihlen	56140	Pipestone	98	S	1919	2	21B	E-11
*Independence	55359	Hennepin	3,017	A	1956	3	34A	O-11
#INTERNATIONAL FALLS	56649	Koochiching	7,828	MC	1909	8	3A	E-11
*Inver Grove Heights	55077	Dakota	26,012	A	1907	4, 6	39A, 39B	E-11
*Iona	56141	Murray	163	A	1896	2	22A	E-11
*Iron Junction	55751	St. Louis	131	S	1893	8	5B	E-11
*Ironton	56455	Crow Wing	560	A	1911	8	12A	E-11
#Isanti	55040	Isanti	1,947	MC	1901	8	18A	E-11
*Isle	56342	Mille Lacs	598	A	1913	8	17A	E-11
*IVANHOE	56142	Lincoln	751	A	1901	2	21B	E-11
#JACKSON	56143	Jackson	3,559	MC	1881	2	22B	E-11
*Janesville	56048	Waseca	2,000	A	1870	1	26B	E-11
*Jasper	56144	Pipestone-Rock	583	A	1889	2	21B	E-11
*Jeffers	56145	Cottonwood	448	A	1900	2	22B	O-11
*Jenkins	56456	Crow Wing	278	A	1917	8	12A	E-11
*Johnson	56236	Big Stone	43	S	1903	2	13A	E-11
#Jordan	55352	Scott	2,974	MC	1872	2	35B	E-11
*Kandiyohi	56251	Kandiyohi	513	S	1904	2	15A	E-11
*Karlstad	56732	Kittson	872	A	1905	7	1A	E-11
*Kasota	56050	Le Sueur	674	A	1890	1	24B	E-11
*Kasson	55944	Dodge	4,012	A	1870	1	28B	E-11
*Keewatin	55753	Itasca	1,104	S	1906	8	3B	E-11
*Kelliher	56650	Beltrami	367	A	1903	7	2B	E-11
*Kellogg	55945	Wabasha	431	A	1877	1	29B	E-11
*Kennedy	56733	Kittson	324	A	1899	7	1A	E-11
*Kenneth	56147	Rock	77	A	1921	2	21B	E-11
*Kensington	56343	Douglas	294	A	1891	7	13A	E-11
*Kent	56553	Wilkin	128	A	1904	7	9B	E-11
*Kenyon	55946	Goodhue	1,572	A	1885	1	28B	E-11
*Kerkhoven	56252	Swift	741	A	1881	2	13B	E-11
*Kerrick	55756	Pine	61	S	1946	8	8B	E-11
*Kettle River	55757	Carlton	197	A	1921	8	8B	E-11
*Kiester	56051	Faribault	597	A	1900	1	26B	O-11
*Kilkenny	56052	Le Sueur	166	A	1883	1	25B	E-11
*Kimball	55353	Stearns	700	A	1892	7	14B	E-11
*Kinbrae	56126	Nobles	17	S	1896	2	22A	E-11
*Kingston	55325	Meeker	126	A	1961	2	20A	E-11
*Kinney	55758	St. Louis	239	S	1910	8	5A	E-11
*La Crescent	55947	Houston	4,524	A	1903	1	32B	E-11
*Lafayette	56054	Nicollet	474	A	1900	2	23B	E-11
*Lake Benton	56149	Lincoln	683	A	1881	2	21B	E-11
*Lake Bronson	56734	Kittson	264	A	1916	7	1A	E-11
#Lake City	55041	Wabasha-Goodhue	4,521	MC	1872	1	29B	E-11
*Lake Crystal	56055	Blue Earth	2,151	SM	1870	1	26A	O-11
*Lake Elmo	55042	Washington	6,148	A	1925	6	56B	E-11
*Lakefield	56150	Jackson	1,681	A	1887	2	22B	E-11
*Lake Henry	56362	Stearns	88	A	1913	7	14B	E-11
*Lakeland	55043	Washington	2,000	A	1951	6	56B	E-11
*Lakeland Shores	55043	Washington	335	S	1949	6	56B	E-11
*Lake Lillian	56253	Kandiyohi	225	A	1926	2	15B	E-11
*Lake Park	56554	Becker	657	A	1881	7	9B	E-11
*Lake St. Croix Beach	55043	Washington	1,131	A	1951	6	56B	E-11
*Lake Shore	56468	Cass	803	S	1947	8	4B	E-11
*Lakeville	55044	Dakota	34,292	A	1878	3, 6	36A, 37B	O-11

# CHAPTER SIX LOCAL ADMINISTRATION

Place	ZIP Code	County	Pop.	Govt.	Date	Cong. Dist.	Leg. Dist.	Elec. Date
*Lake Wilson	56151	Murray	320	A	1900	2	21B	E-11
*Lamberton	56152	Redwood	972	A	1879	2	22B	E-11
*Lancaster	56735	Kittson	331	A	1905	7	1A	E-11
*Landfall	55128	Washington	623	S	1959	6	57A	E-11
*Lanesboro	55949	Fillmore	848	A	1869	1	31B	E-11
*La Porte	56461	Hubbard	108	S	1908	7	4A	E-11
*La Prairie	55744	Itasca	474	S	1890	8	3B	O-11
*La Salle	56056	Watonwan	95	A	1921	2	26A	E-11
*Lastrup	56344	Morrison	116	S	1916	8	17A	O-11
*Lauderdale	55113	Ramsey	2,708	A	1949	4	54A	O-11
*LE CENTER	56057	Le Sueur	2,082	A	1890	1	25A	E-11
*Lengby	56651	Polk	110	A	1904	7	2B	E-11
*Leonard	56652	Clearwater	34	S	1922	7	2B	E-11
*Leonidas	55734	St. Louis	66	S	1917	8	5A	E-11
*LeRoy	55951	Mower	927	A	1876	1	31B	E-11
*Lester Prairie	55354	McLeod	1,214	A	1888	2	20B	E-11
#Le Sueur	56058	Le Sueur	3,831	MC	1858	2	24B	E-11
*Lewiston	55952	Winona	1,400	A	1875	1	32B	O-11
*Lewisville	56060	Watonwan	285	A	1902	2	26A	E-11
*Lexington	55014	Anoka	2,254	A	1950	6	51A	O-11
*Lilydale	55118	Dakota	416	A	1951	4	38A	O-11
*Lindstrom	55045	Chisago	2,666	A	1894	8	18B	E-11
#Lino Lakes	55014	Anoka	13,097	MC	1955	6	51B	O-11
*Lismore	56155	Nobles	246	A	1902	2	21B	E-11
*LITCHFIELD	55355	Meeker	6,133	MC	1872	2	20A	E-11
*Little Canada	55117	Ramsey	9,337	A	1953	4	53B, 54B	E-11
#LITTLE FALLS	56345	Morrison	7,595	SM	1879	8	12B	E-11
*Littlefork	56653	Koochiching	873	A	1904	8	3A	E-11
*Long Beach	56334	Pope	222	S	1938	7	10B	E-11
*Long Lake	55356	Hennepin	1,941	A	1906	3	34B	E-11
*LONG PRAIRIE	56347	Todd	2,848	A	1883	7	11B	E-11
*Longville	56655	Cass	232	A	1941	8	4B	E-11
*Lonsdale	55046	Rice	1,323	A	1911	1	25A	O-11
*Loretto	55357	Hennepin	520	A	1940	3	34B	E-11
*Louisburg	56256	Lac qui Parle	34	S	1905	2	13B	
*Lowry	56349	Pope	229	S	1896	7	13A	E-11
*Lucan	56255	Redwood	228	A	1902	2	21A	E-11
#LUVERNE	56156	Rock	4,555	MC	1877	2	21B	E-11
*Lyle	55953	Mower	506	A	1875	1	27B	E-11
*Lynd	56157	Lyon	305	A	1857	2	21A	E-11
*McGrath	56350	Aitkin	64	A	1923	8	8B	E-11
*McGregor	55760	Aitkin	378	S	1903	8	8B	E-11
*McIntosh	56556	Polk	662	A	1891	7	2A	E-11
*McKinley	55741	St. Louis	121	S	1892	8	5A	E-11
*Mabel	55954	Fillmore	742	A	1892	1	31B	E-11
*Madelia	56062	Watonwan	2,234	A	1873	2	26A	E-11
#MADISON	56256	Lac qui Parle	1,924	MC	1923	2	13B	E-11
*Madison Lake	56063	Blue Earth	723	A	1891	1	26B	E-11
*Magnolia	56158	Rock	162	A	1894	2	21B	E-11
*MAHNOMEN	56557	Mahnomen	1,218	A	1905	7	2A	E-11
*Mahtomedi	55115	Washington	6,543	A	1931	6	55A, 56A	O-11
*Manchester	56064	Freeborn	77	A	1947	1	27A	E-11
*Manhattan Beach	56463	Crow Wing	58	S	1941	8	12A	E-11
#MANKATO	56001	Blue Earth	31,977	CM	1858	1	24A, 24B	E-11
*MANTORVILLE	55955	Dodge	971	A	1857	1	28B	E-11
*Maple Grove	55313	Hennepin	44,313	A	1954	3	33A, 33B	E-11
*Maple Lake	55358	Wright	1,432	A	1890	2	19A	E-11
*Maple Plain	55359	Hennepin	2,129	A	1912	3	34B	E-11
*Mapleton	56065	Blue Earth	1,558	A	1878	1	26B	E-11
*Mapleview	55912	Mower	207	A	1946	1	27B	E-11
*Maplewood	55109	Ramsey	33,533	B	1957	4	53B, 54B, 55B, 57A	E-11
*Marble	55764	Itasca	620	S	1909	8	3B	O-11
*Marietta	56257	Lac qui Parle	204	A	1900	2	13B	E-11
*Marine On St. Croix	55047	Washington	611	A	1875	6	51B	E-11
#MARSHALL	56258	Lyon	12,331	MC	1876	2	21A	E-11
*Mayer	55360	Carver	516	A	1900	2	35A	E-11
*Maynard	56260	Chippewa	428	A	1897	2	13B	E-11
*Mazeppa	55956	Wabasha	747	A	1877	1	29B	E-11
*Meadowlands	55765	St. Louis	110	A	1924	8	5B	E-11
*Medford	55049	Steele	764	A	1936	1	28B	E-11
*Medicine Lake	55441	Hennepin	373	A	1944	3	45B	E-11

Place	ZIP Code	County	Pop.	Govt.	Date	Cong. Dist.	Leg. Dist.	Elec. Date
*Medina	55340	Hennepin	3,493	A	1955	3	34B	E-11
*Meire Grove	56352	Stearns	122	S	1896	7	14B	
*Melrose	56352	Stearns	2,670	A	1881	7	14B	E-11
*Menahga	56464	Wadena	1,124	A	1892	7	4B	E-11
*Mendota	55150	Dakota	160	A	1887	4	38A	E-11
*Mendota Heights	55118	Dakota	10,757	A	1956	4	38A, 39A	E-11
*Mentor	56736	Polk	181	A	1902	7	2A	E-11
*Middle River	56737	Marshall	283	A	1904	7	1A	E-11
*Miesville	55009	Dakota	134	A	1951	1	37A	E-11
*MILACA	56353	Mille Lacs	2,355	B	1897	8	17A	E-11
*Milan	56262	Chippewa	335	A	1893	2	13B	E-11
*Millerville	56315	Douglas	101	A	1903	7	10A	E-11
*Millville	55957	Wabasha	164	S	1899	1	29B	E-11
*Milroy	56263	Redwood	298	S	1902	2	21A	E-11
*Miltona	56354	Douglas	216	A	1930	7	10A	E-11
#MINNEAPOLIS	55415	Hennepin	365,889	MC	1856	5	58A, 58B, 59A, 59B, 60A, 60B, 61A, 61B, 62A, 62B, 63A, 63B	O-11
*Minneiska	55910	Wabasha-Winona	135	A	1875	1	29B, 32A	E-11
*Minneota	56264	Lyon	1,428	A	1881	2	21A	E-11
*Minnesota City	55959	Winona	252	A	1895	1	32A	E-11
*Minnesota Lake	56068	Faribault-Blue Earth	676	A	1876	1	26B	E-11
*Minnetonka	55345	Hennepin	50,927	CM	1956	3	43B, 44A, 45A	O-11
#Minnetonka Beach	55361	Hennepin	577	MC	1894	3	43A	E-11
*Minnetrista	55364	Hennepin	3,831	A	1960	3	34A	E-11
*Mizpah	56660	Koochiching	93	S	1905	8	3A	E-11
#MONTEVIDEO	56265	Chippewa	5,505	CM	1879	2	13B	E-11
*Montgomery	56069	Le Sueur	2,490	A	1902	1	25A	E-11
*Monticello	55362	Wright	5,885	A	1875	2	19A	E-11
*Montrose	55363	Wright	1,025	A	1881	2	20B	E-11
#MOORHEAD	56560	Clay	33,675	CM	1881	7	9A	O-11
*Moose Lake	55767	Carlton	1,596	A	1899	8	8B	E-11
*MORA	55051	Kanabec	2,985	A	1891	8	17A	O-11
*Morgan	56266	Redwood	953	A	1889	2	23A	E-11
#MORRIS	56267	Stevens	5,627	CM	1878	7	13A	O-11
*Morristown	55052	Rice	823	A	1875	1	25B	E-11
*Morton	56270	Renville	441	A	1887	2	15B	E-11
*Motley	56466	Morrison-Cass	492	A	1905	7, 8	12B	E-11
*Mound	55364	Hennepin	9,584	B	1912	3	34A	E-11
#Mounds View	55112	Ramsey	12,611	MC	1958	4	52B	E-11
*Mountain Iron	55768	St. Louis	3,333	A	1892	8	5A	E-11
*Mountain Lake	56159	Cottonwood	1,903	A	1886	2	22B	E-11
*Murdock	56271	Swift	278	A	1881	2	13B	E-11
*Myrtle	56036	Freeborn	65	A	1937	1	27A	E-11
*Nashua	56565	Wilkin	57	A	1902	7	9B	E-11
*Nashwauk	55769	Itasca	970	A	1921	8	3B	O-11
*Nassau	56272	Lac qui Parle	74	S	1897	2	13B	E-11
*Nelson	56355	Douglas	175	A	1905	7	10B	E-11
*Nerstrand	55053	Rice	232	A	1897	1	25B	E-11
*Nevis	56467	Hubbard	399	A	1902	7	4B	E-11
*New Auburn	55366	Sibley	367	A	1895	2	23B	E-11
*New Brighton	55112	Ramsey	22,538	B	1890	4	52B	O-11
*Newfolden	56738	Marshall	339	A	1916	7	1A	E-11
*New Germany	55367	Carver	371	A	1901	2	35A	E-11
*New Hope	55428	Hennepin	21,646	B	1953	5	46A	E-11
*New London	56273	Kandiyohti	1,023	A	1889	2	15A	E-11
*New Market	55054	Scott	226	A	1895	1	37B	O-11
*New Munich	56356	Stearns	324	A	1896	7	14B	E-11
*Newport	55055	Washington	3,702	MC	1889	6	57B	O-11
#New Prague	56071	Le Sueur-Scott	4,001	MC	1877	2	25A	O-11
*New Richland	56072	Waseca	1,198	SM	1878	1	26B	E-11
*New Trier	55031	Dakota	97	A	1874	1	37A	E-11
#NEW ULM	56073	Brown	13,628	CM	1857	2	23A	E-11
*New York Mills	56567	Otter Tail	992	A	1884	7	11A	E-11
*Nicollet	56074	Nicollet	825	A	1881	2	23B	E-11
*Nielsville	56568	Polk	93	A	1920	7	2A	E-11
*Nimrod	56478	Wadena	80	S	1946	7	4B	E-11
*Nisswa	56468	Crow Wing	1,515	A	1946	8	12A	E-11
*Norcross	56274	Grant	78	A	1904	7	13A	O-11
*North Branch	55056	Chisago	5,354	A	1881	8	18B	O-11
#Northfield	55057	Rice-Dakota	15,667	SM	1871	1	25A, 25B, 37A	E-11

# CHAPTER SIX LOCAL ADMINISTRATION

Place	ZIP Code	County	Pop.	Govt.	Date	Cong. Dist.	Leg. Dist.	Elec. Date
*North Mankato	56001	Nicollet	11,340	A	1921	1	24B	E-11
*North Oaks	55127	Ramsey	3,675	A	1956	4	53B	E-11
*Northome	56661	Koochiching	293	A	1903	8	3A	E-11
*Northrop	56075	Martin	275	A	1933	2	26A	E-11
*North St. Paul	55109	Ramsey	12,813	B	1888	4	55B	E-11
*Norwood Young America	55368	Carver	2,902	A	1997	2	20B	E-11
*Oakdale	55128	Washington	23,835	A	1968	6	56B, 57A	E-11
*Oak Grove	55011	Anoka	5,997	A	1993	6	50A	E-11
*Oak Park Heights	55082	Washington	3,776	A	1959	6	56A	E-11
*Odessa	56276	Big Stone	149	A	1895	2	13B	E-11
*Odin	56160	Watowan	125	A	1902	2	22B	E-11
*Ogema	56569	Becker	158	S	1907	7	2B	E-11
*Ogilvie	56358	Kanabec	528	A	1902	8	17A	E-11
*Okabena	56161	Jackson	217	A	1938	2	22B	E-11
*Oklee	56742	Red Lake	428	A	1914	7	1B	E-11
*OLIVIA	56277	Renville	2,630	A	1881	2	15B	E-11
*Onamia	56359	Mille Lacs	787	A	1908	8	17A	E-11
*Ormsby	56162	Martin-Watowan	150	A	1902	2	22B	E-11
*Orono	55323	Hennepin	7,476	A	1954	3	34B, 43A	E-11
*Oronoco	55960	Olmsted	820	A	1968	1	31A	E-11
*Orr	55771	St. Louis	264	A	1935	8	6A	E-11
#ORTONVILLE	56278	Big Stone	2,097	MC	1881	2	13B	O-11
*Osakis	56360	Douglas-Todd	1,335	A	1881	7	11B	E-11
*Oslo	56744	Marshall	361	A	1905	7	1B	E-11
*Osseo	55369	Hennepin	2,572	S	1875	3	48A	O-11
*Ostrander	55961	Fillmore	274	A	1918	1	31B	E-11
*Otsego	55330	Wright	6,283	S	1990	2	19B	E-11
*Otertail	56571	Otter Tail	372	S	1904	7	10A	E-11
#OWATONNA	55060	Steele	20,433	MC	1858	1	28A	O-11
*Palisade	56469	Aitkin	148	S	1922	8	3B	E-11
*Parkers Prairie	56361	Otter Tail	947	A	1903	7	10A	E-11
*PARK RAPIDS	56470	Hubbard	2,989	A	1890	7	4B	O-11
*Paynesville	56362	Stearns	2,283	A	1887	2	14B	E-11
*Pease	56363	Mille Lacs	176	S	1923	8	17A	E-11
*Pelican Rapids	56572	Otter Tail	1,905	A	1883	7	9B	E-11
*Pemberton	56078	Blue Earth	231	A	1946	1	26B	E-11
*Pennock	56279	Kandiyohi	485	A	1903	2	15A	E-11
*Pequot Lakes	56472	Crow Wing	884	A	1902	8	12A	E-11
*Perham	56573	Otter Tail	2,275	B	1881	7	11A	E-11
*Perley	56574	Norman	127	A	1906	7	2A	E-11
*Peterson	55962	Fillmore	257	A	1909	1	32B	E-11
*Pierz	56364	Morrison	1,086	S	1894	8	12B	E-11
*Pillager	56473	Cass	313	A	1900	8	12B	E-11
*PINE CITY	55063	Pine	2,763	A	1881	8	18B	E-11
*Pine Island	55963	Goodhue-Olmsted	2,225	A	1878	1	29B, 31A	E-11
*Pine River	56474	Cass	948	A	1901	8	4B	E-11
*Pine Springs	55115	Washington	434	A	1959	6	56B	E-11
#PIPESTONE	56164	Pipestone	4,553	MC	1881	2	21B	E-11
*Plainview	55964	Wabasha	2,883	A	1875	1	29B	E-11
*Plato	55370	McLeod	337	A	1889	2	20B	E-11
*Pleasant Lake	56301	Stearns	135	S	1938	7	14A	E-11
*Plummer	56748	Red Lake	279	A	1905	7	1B	E-11
*Plymouth	55447	Hennepin	58,960	B	1955	3	33B, 34B, 45A, 45B	O-11
*Porter	56280	Yellow Medicine	207	S	1898	2	21A	E-11
*PRESTON	55965	Fillmore	1,539	A	1871	1	31B	E-11
*Princeton	55371	Mille Lacs-Sherburne	3,819	A	1877	8	17A, 17B	E-11
*Prinsburg	56281	Kandiyohi	501	A	1952	2	15B	E-11
*Prior Lake	55372	Scott	13,129	B	1891	2	35B	O-11
*Proctor	55810	St. Louis	3,017	A	1894	8	8A	E-11
*Quamba	55007	Kanabec	131	S	1952	8	17A	E-11
*Racine	55967	Mower	316	A	1959	1	31B	E-11
*Ramsey	55303	Anoka	15,805	MC	1974	6	50B	E-11
*Randall	56475	Morrison	581	S	1900	7	12B	E-11
*Randolph	55065	Dakota	344	S	1904	1	37A	E-11
*Ranier	56668	Koochiching	195	A	1908	8	3A	E-11
*Raymond	56282	Kandiyohi	668	A	1897	2	15B	E-11



# LOCAL ADMINISTRATION CHAPTER SIX

Place	ZIP Code	County	Pop.	Govt.	Date	Cong. Dist.	Leg. Dist.	Elec. Date
*RED LAKE FALLS	56750	Red Lake	1,486	A	1881	7	1B	O-11
#RED WING	55066	Goodhue	15,701	MC	1857	1	29A	E-11
#REDWOOD FALLS	56283	Redwood	5,135	MC	1876	2	23A	E-11
*Regal	56312	Kandiyohi	48	A	1940	2	15A	E-11
*Remer	56672	Cass	345	A	1912	8	4B	E-11
#Renville	56284	Renville	1,380	MC	1881	2	15B	B-11
*Revere	56166	Redwood	111	A	1900	2	22A	E-11
*Rice	56367	Benton	667	A	1890	7	14A	E-11
#Richfield	55423	Hennepin	35,237	CM	1908	5	40A, 63B	E-11
*Richmond	56368	Stearns	1,046	A	1890	7	14B	E-11
*Richville	56576	Otter Tail	123	S	1904	7	10A	E-11
*Riverton	56455	Crow Wing	123	A	1914	8	12A	E-11
#Robbinsdale	55422	Hennepin	14,206	B	1893	5	46B	E-11
#ROCHESTER	55901	Olmsted	76,559	MC	1858	1	30A, 30B, 31A	E-11
*Rock Creek	55067	Pine	1,111	A	1970	8	18B	E-11
*Rockford	55373	Hennepin-Wright	2,972	A	1881	3	34A	E-11
*Rockville	56369	Stearns	628	S	1903	7	14B	E-11
*Rogers	55374	Hennepin	1,204	A	1914	3	33A	E-11
*Rollingstone	55969	Winona	737	A	1892	1	32A	E-11
*Ronneby	56329	Benton	52	S	1899	8	17B	E-11
*Roosevelt	56673	Roseau-Lake of the Woods	181	A	1906	7	1A	E-11
*Roscoe	56371	Stearns	139	A	1911	7	14B	E-11
*ROSEAU	56751	Roseau	2,690	A	1895	7	1A	E-11
*Rose Creek	55970	Mower	381	A	1899	1	27B	E-11
*Rosemount	55068	Dakota	11,721	A	1875	6	37A	O-11
*Roseville	55113	Ramsey	33,942	B	1948	4	54A, 54B	O-11
*Rothsay	56579	Wilkin-Otter Tail	441	A	1883	7	9B	O-11
*Round Lake	56167	Nobles	471	A	1898	2	22A	E-11
*Royalton	56373	Morrison	810	A	1887	8	14A	E-11
*Rush City	55069	Chisago	1,602	A	1873	8	18B	E-11
#Rushford	55971	Fillmore	1,605	MC	1854	1	32B	O-11
*Rushford Village	55971	Fillmore	619	S	1885	1	32B	E-11
*Rushmore	56168	Nobles	367	A	1900	2	22A	E-11
*Russell	56169	Lyon	389	A	1898	2	21A	E-11
*Ruthton	56170	Pipestone	335	A	1897	2	21B	E-11
*Rutledge	55778	Pine	166	S	1893	8	8B	E-11
*Sabin	56580	Clay	506	S	1929	7	9B	E-11
*Sacred Heart	56285	Renville	592	A	1883	2	15B	O-11
*St. Anthony	55418	Hennepin-Ramsey	8,362	B	1945	4	54A	O-11
*St. Anthony	56307	Stearns	81	A	1911	7	14A	E-11
*St. Bonifacius	55375	Hennepin	1,183	A	1904	3	34A	E-11
#St. Charles	55972	Winona	2,966	MC	1870	1	31B	O-11
*St. Clair	56080	Blue Earth	691	A	1907	1	26B	E-11
#ST. CLOUD	56301	Benton-Sherburne-Stearns	58,566	SM	1856	7	16A, 16B, 17B	O-11
#St. Francis	55070	Anoka	3,090	MC	1962	6	50A	E-11
*St. Hilaire	56754	Pennington	301	A	1883	7	1B	O-11
#St. James	56081	Watsonwan	4,447	MC	1951	2	26A	E-11
*St. Joseph	56374	Stearns	4,304	A	1890	7	14A	E-11
*St. Leo	56264	Yellow Medicine	110	S	1940	2	21A	E-11
#St. Louis Park	55416	Hennepin	43,568	CM	1886	5	44A, 44B	O-11
*St. Martin	56376	Stearns	281	A	1890	7	14B	E-11
*St. Mary's Point	55043	Washington	372	A	1951	6	56B	E-11
*St. Michael	55376	Wright	3,198	A	1890	2	19B	E-11
#ST. PAUL	55102	Ramsey	271,120	SM	1849	4	55B, 64A, 64B, 65A, 65B, 66A, 66B, 67A, 67B	O-11
*St. Paul Park	55071	Washington	5,010	A	1909	6	57B	O-11
*ST. PETER	56082	Nicollet	9,833	A	1865	2	24B	O-11
*St. Rosa	56331	Stearns	75	S	1939	7	11B	E-11
*St. Stephen	56375	Stearns	751	MC	1914	7	14A	E-11
*St. Vincent	56755	Kittson	114	S	1881	7	1A	E-11
*Sanborn	56083	Redwood	453	A	1891	2	23A	E-11
*Sandstone	55072	Pine	1,952	A	1887	8	8B	O-11
*Sargeant	55973	Mower	77	A	1900	1	31B	E-11
*Sartell	56377	Benton-Stearns	6,843	A	1907	7	14A	E-11
#Sauk Centre	56378	Stearns	3,748	MC	1876	7	10B	E-11
*Sauk Rapids	56379	Benton	9,216	A	1881	7	16A	E-11
*Savage	55378	Scott	14,444	A	1892	3	41B	O-11
*Scanlon	55720	Carlton	890	A	1902	8	8A	O-11

# CHAPTER SIX LOCAL ADMINISTRATION

Place	ZIP Code	County	Pop.	Govt.	Date	Cong. Dist.	Leg. Dist.	Elec. Date
*Seaforth	56287	Redwood	89	S	1901	2	21A	E-11
*Sebek	56477	Wadena	645	A	1898	7	11A	E-11
*Sedan	56380	Pope	59	S	1897	7	14B	E-11
*Shafer	55074	Chisago	390	A	1922	8	18B	E-11
*SHAKOPEE	55379	Scott	13,752	A	1875	2	35B	O-11
*Shelly	56581	Norman	220	A	1902	7	2A	E-11
*Sherburn	56171	Martin	1,087	A	1879	2	22B	E-11
*Shevlin	56676	Clearwater	154	S	1889	7	2B	E-11
*Shoreview	55126	Ramsey	26,049	B	1957	4	53A, 53B	O-11
*Shorewood	55331	Hennepin	6,794	A	1956	3	43A, 43B	E-11
*Silver Bay	55614	Lake	1,949	A	1956	8	6A	O-11
*Silver Lake	55381	McLeod	803	A	1889	2	20B	E-11
*Skyline	56002	Blue Earth	343	A	1957	1	24A	
*SLAYTON	56172	Murray	2,159	A	1883	2	22A	E-11
*Sleepy Eye	56085	Brown	3,705	MC	1878	2	23A	E-11
*Sobieski	56345	Morrison	199	S	1915	7	12B	E-11
*Solway	56678	Beltrami	75	S	1899	7	4A	E-11
*South Haven	55382	Wright	196	A	1902	2	20B	O-11
*South St. Paul	55075	Dakota	20,255	MC	1887	4	39A, 39B	E-11
*Spicer	56288	Kandiyohi	1,114	S	1904	2	15A	E-11
*Springfield	56087	Brown	2,219	MC	1881	2	23A	E-11
*Spring Grove	55974	Houston	1,235	A	1889	1	32B	E-11
*Spring Hill	56352	Stearns	76	A	1900	7	14B	O-11
*Spring Lake Park	55432	Anoka-Ramsey	6,717	A	1953	4, 6	48B	E-11
*Spring Park	55384	Hennepin	1,777	A	1951	3	34A	E-11
*Spring Valley	55975	Fillmore	2,489	A	1872	1	31B	E-11
*Squaw Lake	56681	Itasca	135	A	1940	8	3A	E-11
*Stacy	55079	Chisago	1,150	A	1923	8	18A	E-11
*Staples	56479	Todd-Wadena	2,954	MC	1906	7	11B	O-11
*Starbuck	56381	Pope	1,159	A	1883	7	13A	E-11
*Steen	56173	Rock	187	A	1942	2	21B	E-11
*Stephen	56757	Marshall	693	A	1883	7	1A	E-11
*Stewart	55385	McLeod	566	A	1888	2	15B	E-11
*Stewartville	55976	Olmsted	4,683	A	1893	1	31A	E-11
*STILLWATER	55082	Washington	15,649	MC	1854	6	56A	E-11
*Stockton	55988	Winona	577	A	1947	1	32B	E-11
*Storden	56174	Cottonwood	274	A	1921	2	22B	E-11
*Strandquist	56758	Marshall	81	S	1923	7	1A	E-11
*Strathcona	56759	Roseau	40	S	1920	7	1A	
*Sturgeon Lake	55783	Pine	249	A	1889	8	8B	E-11
*Sunburg	56289	Kandiyohi	116	S	1951	2	15A	E-11
*Sunfish Lake	55118	Dakota	460	A	1958	4	39A	E-11
*Swanville	56382	Morrison	317	A	1893	7	12B	E-11
*Taconite	55786	Itasca	320	S	1909	8	3B	O-11
*Tamarack	55787	Aitkin	49	S	1921	8	8B	E-11
*Taopi	55977	Mower	83	S	1878	1	31B	E-11
*Taunton	56291	Lyon	172	A	1900	2	21A	E-11
*Taylors Falls	55084	Chisago	775	A	1858	8	18B	E-11
*Tenney	56583	Wilkin	3	S	1901	7	9B	E-11
*Tenstrike	56683	Beltrami	195	S	1901	7	4A	O-11
*THIEF RIVER FALLS	56701	Pennington	8,053	A	1896	7	1B	O-11
*Thomson	55718	Carlton	139	A	1891	8	8A	E-11
*Tintah	55583	Traverse	73	A	1899	7	13A	E-11
*Tonka Bay	55331	Hennepin	1,469	A	1901	3	43A	E-11
*Tower	55790	St. Louis	497	MC	1889	8	6A	E-11
*Tracy	56175	Lyon	2,048	MC	1893	2	22A	O-11
*Trail	56684	Polk	58	A	1950	7	2B	E-11
*Trimont	56176	Martin	735	A	1958	2	22B	E-11
*Trommald	56441	Crow Wing	91	A	1917	8	12A	E-11
*Trosky	56177	Pipestone	123	S	1893	2	21B	E-11
*Truman	56088	Martin	1,285	A	1900	2	26A	E-11
*Turtle River	56601	Beltrami	72	A	1901	7	4A	E-11
*Twin Lakes	56089	Freeborn	142	A	1957	1	27A	E-11
*Twin Valley	56584	Norman	834	A	1894	7	2A	E-11
*TWO HARBORS	55616	Lake	3,603	MC	1907	8	6A	O-11
*Tyler	56178	Lincoln	1,251	A	1887	2	21B	E-11
*Ulen	56585	Clay	543	A	1896	7	2A	E-11
*Underwood	56586	Otter Tail	282	A	1912	7	10A	E-11
*Upsala	56384	Morrison	371	A	1917	7	14A	E-11
*Urbank	56361	Otter Tail	72	A	1947	7	10A	E-11
*Utica	55979	Winona	215	A	1893	1	32B	E-11

Place	ZIP Code	County	Pop.	Govt.	Date	Cong. Dist.	Leg. Dist.	Elec. Date
*Vadnais Heights	55127	Ramsey	12,342	A	1957	4	53B	E-11
*Vergas	56587	Otter Tail	287	A	1905	7	11A	E-11
*Vermillion	55085	Dakota	501	A	1881	6	37A	E-11
*Verndale	56481	Wadena	558	A	1883	7	11B	E-11
*Vernon Center	56090	Blue Earth	334	A	1899	1	26A	E-11
*Vesta	56292	Redwood	341	S	1900	2	21A	E-11
*Victoria	55386	Carver	3,173	A	1915	2	43A	E-11
*Viking	56760	Marshall	94	S	1921	7	1B	E-11
*Villard	56385	Pope	243	S	1883	7	10B	E-11
*Vining	56588	Otter Tail	80	S	1909	7	10A	E-11
#Virginia	55792	St. Louis	9,173	MC	1909	8	5A	O-11
#WABASHA	55981	Wabasha	2,499	MC	1920	1	29B	E-11
*Wabasso	56293	Redwood	703	A	1900	2	21A	E-11
*Waconia	55387	Carver	4,363	A	1881	2	35A	E-11
*WADENA	56482	Wadena-Otter Tail	4,285	A	1881	7	11A	O-11
*Wahkon	56386	Mille Lacs	198	A	1912	8	17A	E-11
*Waite Park	56387	Stearns	5,922	A	1893	7	16B	O-11
*Waldorf	56091	Waseca	244	A	1920	1	26B	E-11
*WALKER	56484	Cass	974	A	1896	8	4B	E-11
*Walnut Grove	56180	Redwood	627	A	1879	2	22A	E-11
*Walters	56092	Faribault	78	A	1903	1	26B	E-11
*Waltham	55982	Mower	170	A	1898	1	27B	E-11
*Wanamingo	55983	Goodhue	881	A	1917	1	28B	E-11
*Wanda	56294	Redwood	98	S	1901	2	23A	E-11
*Warba	55793	Itasca	137	S	1911	8	3B	E-11
#WARREN	56762	Marshall	1,789	MC	1891	7	1B	E-11
*Warroad	56763	Roseau	1,832	A	1901	7	1A	E-11
#WASECA	56093	Waseca	8,263	CM	1868	1	28A	B-11
*Watertown	55388	Carver	2,565	A	1877	2	20B	E-11
*Waterville	56096	Le Sueur	1,794	A	1857	1	25B	E-11
*Watkins	55389	Meeker	854	A	1893	2	20A	E-11
*Watson	56295	Chippewa	202	S	1883	2	13B	E-11
*Waubun	56589	Mahnomen	398	A	1907	7	2A	E-11
*Waverly	55390	Wright	626	A	1881	2	20B	E-11
#Wayzata	55391	Hennepin	3,989	CM	1883	3	45A	B-11
*Welcome	56181	Martin	783	A	1890	2	22B	E-11
*Wells	56097	Faribault	2,422	A	1871	1	26B	E-11
*Wendell	56590	Grant	157	S	1904	7	13A	E-11
*Westbrook	56183	Cottonwood	844	A	1901	2	22A	E-11
*West Concord	55985	Dodge	890	A	1894	1	28B	E-11
*Westport	56385	Pope	47	S	1926	7	10B	E-11
#West St. Paul	55118	Dakota	19,421	CM	1889	4	39A	E-11
*West Union	56389	Todd	79	S	1900	7	11B	E-11
*Whalan	55949	Fillmore	86	S	1876	1	31B	E-11
*WHEATON	56296	Traverse	1,656	A	1887	7	13A	E-11
#White Bear Lake	55110	Ramsey, Washington	25,849	CM	1881	4, 6	53B, 55A	O-11
*Wildor	56101	Jackson	81	A	1899	2	22B	E-11
*Willernie	55090	Washington	570	A	1948	6	55A	E-11
*Williams	56686	Lake of the Woods	213	A	1922	7	1A	E-11
#WILLMAR	56201	Kandiyohi	18,688	MC	1874	2	15A	E-11
*Willow River	55795	Pine	293	A	1891	8	8B	E-11
*Wilmont	56185	Nobles	351	A	1900	2	22A	E-11
*Wilton	56687	Beltrami	177	S	1906	7	4A	E-11
#WINDOM	56101	Cottonwood	4,555	MC	1884	2	22B	E-11
*Winger	56592	Polk	162	A	1921	7	2A	E-11
*Winnebago	56098	Faribault	1,549	A	1873	1	26B	E-11
#WINONA	55987	Winona	26,623	CM	1968	1	32A	E-11
*Winsted	55395	McLeod	1,713	A	1887	2	20B	E-11
#Winthrop	55396	Sibley	1,341	MC	1876	2	23B	O-11
*Winton	55796	St. Louis	155	S	1901	8	6A	E-11
*Wolf Lake	56593	Becker	33	A	1949	7	2B	E-11
*Wolverton	56594	Wilkin	153	A	1913	7	9B	E-11
*Woodbury	55125	Washington	31,258	A	1967	6	56B, 57A	O-11
*Wood Lake	56297	Yellow Medicine	485	A	1891	2	21A	E-11
*Woodland	55331	Hennepin	485	A	1948	3	43B	E-11
*Woodstock	56186	Pipestone	155	S	1892	2	21B	E-11
#WORTHINGTON	56187	Nobles	10,260	MC	1909	2	22A	E-11
*Wrenshall	55797	Carlton	327	A	1926	8	8B	E-11
*Wright	55798	Carlton	142	S	1920	8	8B	E-11
*Wykoff	55990	Fillmore	480	A	1876	1	31B	E-11
*Wyoming	55092	Chisago	2,669	A	1902	8	18B	E-11

## CHAPTER SIX LOCAL ADMINISTRATION

Place	ZIP Code	County	Pop.	Govt.	Date	Cong. Dist.	Leg. Dist.	Elec. Date
*Zemple	56636	Itasca	65	S	1911	8	3A	E-11
*Zimmerman	55398	Sherburne	1,865	A	1910	8	17B	E-11
*Zumbro Falls	55991	Wabasha	236	S	1898	1	29B	E-11
*Zumbrota	55992	Goodhue	2,447	A	1877	1	29B	E-11

### TOWNSHIPS IN MINNESOTA

**Law provides:** Townships are governed by a board of supervisors elected by the people for three

year terms, and administrative officers elected/appointed for two year terms. The annual town meeting is held in each town on the second Tuesday of March. Optional forms of organization may be selected by the voters. (*Minnesota Statutes, Chapters 365, 368*)

**Functions:** Townships have authority for planning, subdivision control, zoning, maintenance of public works, parks, cemeteries, and hospitals in addition to regular duties such as elections, tax levies and public roads.

Additional information about Minnesota's 1,800 townships is available from the Minnesota Association of Townships, 805 Central Ave. E., Box 267, St. Michael 55376, (612)497-2330.

### SCHOOL DISTRICTS IN MINNESOTA

**Law provides:** The school districts of Minnesota provide for the education of students from kindergarten through grade twelve.

School facilities are supplied by the 355 independent school districts, two special districts, two common districts, three intermediate districts, three secondary cooperative districts, and 19 charter schools. In addition, many students have the opportunity to enroll in schools outside their own district through various attendance options programs. School districts are governed by

an elected school board. Minnesota law provides that public education shall be free and no pupil can be denied an education because of economic hardship and the inability to provide the books and supplies necessary to complete the requirements for graduation. (*Minnesota Statutes, Chapter 120*)

Additional information about Minnesota school districts is available from Data Management, Department of Children, Families & Learning, 1500 Hwy. 36 W., Roseville, MN 55113, (651)582-8600.

DISTRICT NAME	PHONE #	NUMBER	ADDRESS
<b>AITKIN COUNTY</b>			
Aitkin	218-927-2115	1	306 2nd St. N.W., 56431-1289
Hill City	218-697-2394	2	500 Ione Ave., 55748-9600
McGregor	218-768-2111	4	Box 160, 2nd St. & Albert, 55760-0160
<b>ANOKA COUNTY</b>			
Anoka-Hennepin	612-506-1000	11	11299 Hanson Blvd. N.W., Coon Rapids 55433-3799
Centennial	612-792-6000	12	4707 North Rd., Circle Pines 55014-1898
Columbia Heights	612-586-4505	13	1400 49th Ave. N.E., 55421-1992
Fridley	612-502-5000	14	6000 W. Moore Lake Dr., 55432-5698
Pact Charter School	612-421-4510	4008	440 Pierce St., Anoka 55303-1604
St. Francis	612-753-7048	15	4115 Ambassador Blvd., 55070-9668
Spring Lake Park	612-786-5570	16	8000 Hwy. 65 N.E., 55432-2071

DISTRICT NAME	PHONE #	NUMBER	ADDRESS
<b>BECKER COUNTY</b>			
Audubon	218-439-3303	21	Box 338, 56511-0338
Detroit Lakes	218-847-9271	22	Box 766, 702 Lake Ave., 56501
Frazee	218-334-3181	23	Box 186, Hwy. 87 E., 56544
Lake Park	218-238-5914	24	Box 479, 56554-0479
Pine Point	218-573-3550	25	Box 8, Ponsford 56575
<b>BELTRAMI COUNTY</b>			
Bernidji	218-759-3110	31	201 15th St. N.W., 56601-3865
Blackduck	218-835-5200	32	Box N, 1st St. E., 56630-0342
Kelliher	218-647-8286	36	Box 259, 56650
Red Lake	218-679-3353	38	Box 99, Hwy. 1, 56671
<b>BENTON COUNTY</b>			
Foley	320-968-7175	51	Box 297, 56329
Sauk Rapids	320-253-4703	47	Box 520, 56379-0520
<b>BIG STONE COUNTY</b>			
Clinton-Graceville-Beardsley	320-325-5282	2888	Box 361, Clinton 56225-0361
Ortonville	320-839-6181	62	200 Trojan Dr., 56278-0247
<b>BLUE EARTH COUNTY</b>			
Lake Crystal-Wellcome Memorial	507-726-2323	2071	Box 160, Lake Crystal 56055-0160
Mankato	507-387-1868	77	Box 8741, 10 Civic Center, 56002-8741
Maple River	507-524-3915	2135	Box 515, 101 6th Ave. N.E., Mapleton 56065-0515
St. Clair	507-245-3501	75	Box 99, 121 W. Main St., 56080-0099
<b>BROWN COUNTY</b>			
Comfrey	507-877-3491	81	Box 68, 56019-0068
New Ulm	507-359-8401	88	400 S. Payne, 56073-3296
Sleepy Eye	507-794-7903	84	400 4th Ave. S.W., 56085-1204
Springfield	507-723-4283	85	12 S. Burns, 56087-1299
<b>CARLTON COUNTY</b>			
Barnum	218-389-6978	91	Box 227, 55707-0227
Carlton	218-384-4225	93	Box 310, 55718-0310
Cloquet	218-879-6721	94	509 Carlton Ave., 55720-1757
Cromwell	218-644-3737	95	Box 7, 55726-0007
Esko	218-879-2969	99	Box 10, 2 Hwy. 61 E., 55733
Moose Lake	218-485-4435	97	413 Birch Ave., Box 489, 55767-0489
Wrenshall	218-384-4274	100	Box 68, 55797-0068
<b>CARVER COUNTY</b>			
Chaska	612-368-3620	112	110600 Village Rd., 55318-1394
Norwood	612-467-2272	108	531 Morse St., 55368-0247
Waconia	612-442-6600	110	24 S. Walnut St., 55387
Watertown-Mayer	612-955-0200	111	Box 939, 1001 Hwy. 25 N.W., Watertown 55388-0939
World Learner Charter School	612-368-7398	4016	112050 Hundertmark Rd., Chaska 55318
<b>CASS COUNTY</b>			
Cass Lake	218-335-2204	115	Rt. 3, Box 4, 56633-0004
Peaks Charter School	218-746-4060	4033	Box 128, Pillager 56473
Pillager	218-746-3772	116	Box 38, 56473-0038
Pine River-Backus	218-587-4720	2174	Box 610, Pine River 56474
Remer-Longville	218-566-2351	118	Rt. 1, Box A, Remer 56672-9701
Walker-Hackensack-Akeley	218-547-1311	113	Box 4000, Walker 56484-4000
<b>CHIPPEWA COUNTY</b>			
M.A.C.C.R.A.Y.	320-847-2154	2180	Box 690, Clara City 56222-0690
Montevideo	320-269-8833	129	2001 William Ave., 56265-2200
<b>CHISAGO COUNTY</b>			
Chisago Lakes	612-213-2000	2144	13750 Lake Blvd., Lindstrom 55045-0187
Franconia	612-257-2898	323	Box 130, Scandia 55073
North Branch	651-674-1000	138	Box 370, 320 Main St., 55056-0370
Rush City	320-358-4855	139	Box 566, 51001 Fairfield, 55069-0566
Summit School for the Arts	612-257-6369	4024	Box 600, Camp Ojita, Chisago City 55013
<b>CLAY COUNTY</b>			
Barnesville	218-354-2217	146	Box 189, 56514-0189
Dilworth-Glyndon-Felton	218-287-2371	2164	Box 188, Dilworth 56529
Hawley	218-483-4647	150	Box 608, 56549-0608
Moorhead	218-236-6400	152	810 4th Ave. S., 56560
Ulen-Hitterdal	218-596-8853	914	Box 389, Ulen 56585-0389

## CHAPTER SIX LOCAL ADMINISTRATION

DISTRICT NAME	PHONE #	NUMBER	ADDRESS
<b>CLEARWATER COUNTY</b>			
Bagley	218-694-6184	162	202 Bagley Ave. N.W., 56621-9302
Clearbrook-Gonvick	218-776-3112	2311	Box 8, Clearbrook 56634-0008
<b>COOK COUNTY</b>			
Cook County	218-387-2271	166	Box 1030, Grand Marais 55604-1030
<b>COTTONWOOD COUNTY</b>			
Mountain Lake	507-427-2325	173	Box 400, 450 12th St., 56159
Westbrook	507-274-5450	175	Box 128, 56183-0128
Windom	507-831-6901	177	Box C-177, 56101-0177
<b>CROW WING COUNTY</b>			
Brainerd	218-828-5300	181	300 Quince St., 56401-4095
Crosby-Ironton	218-546-5165	182	711 Poplar St., Crosby 56441-1198
Emily Charter School	218-763-3401	4012	Box 40, 56447
Pequot Lakes	218-568-4996	186	Box 368, 56472-0368
<b>DAKOTA COUNTY</b>			
Burnsville	612-707-2000	191	100 River Ridge Ct., 55337
Farmington	612-463-6400	192	510 Walnut St., 55024-1389
Hastings	651-437-6111	200	190 E. 9th St., 55033-2116
Inver Grove	651-306-7800	199	2990 80th St. E., Inver Grove Heights 55076-3235
Lakeville	612-469-7100	194	8670 210th St. W., 55044-8501
Randolph	507-263-2151	195	Box 38, 29110 Davisson Ave., 55065-0038
Rosemount-Apple Valley-Eagan	651-423-7700	196	14445 Diamond Path W., Rosemount 55068-4199
South St. Paul	651-457-9400	6	104 5th Ave. S., 55075-2062
W. St. Paul-Mendota Heights	612-681-2396	197	1897 Delaware Ave., Mendota Heights 55118
<b>DODGE COUNTY</b>			
Hayfield	507-477-3235	203	Box 6, 55940-0006
Kasson-Mantorville	507-634-1100	204	101 16th St. N.E., Kasson 55944-1610
Triton	507-374-2192	2125	Box 40, Dodge Center 55927-0040
<b>DOUGLAS COUNTY</b>			
Alexandria	320-762-2141	206	Box 308, 56308-0308
Brandon	320-524-2263	207	Box 185, 3rd & Stowe, 56315-0185
Evansville	218-948-2241	208	Box 40, 123 2nd Ave., 56326
Osakis	320-859-2191	213	Box X, 500 1st Ave. E., 56360-0624
<b>FARIBAUT COUNTY</b>			
Blue Earth Area Public School	507-526-3188	2860	315 E. 6th St., 56013-2006
United South Central	507-553-3134	2134	250 2nd Ave. S.W., Wells 56097-1997
<b>FILLMORE COUNTY</b>			
Fillmore Central	507-886-6464	2198	145 Main Ave. S.E., Harmony 55939-0599
Kingsland	507-352-4341	2137	Box 96, 201 W. Bartlett S., Wykoff 55990-0096
Lanesboro	507-467-2229	229	Box 410, 100 Kirkwood E., 55949
Mabel-Canton	507-493-5423	238	Box 337, Mabel 55954
Rushford-Peterson	507-864-7785	239	Box 627, Rushford 55971-0627
<b>FREEBORN COUNTY</b>			
Albert Lea	507-379-4800	241	109 West Ave., 56007-2477
Alden	507-874-3240	242	Box 99, 56009-0099
Glenville-Emmons	507-448-3623	2886	230 5th St. S.E., 56036-9772
<b>GOODHUE COUNTY</b>			
Cannon Falls	507-263-3562	252	820 E. Minnesota St., 55009-2299
Goodhue	612-923-4447	253	510 3rd Ave., 55027-0128
Kenyon-Wanamingo	507-789-5283	2172	400 6th St., Kenyon 55946-1199
Pine Island	507-356-8326	255	Box 398, 55963-0398
Red Wing	651-385-4500	256	2451 Eagle Ridge Dr., 55066-7444
<b>GRANT COUNTY</b>			
Ashby	218-747-2257	261	Box C, 56309-0403
Herman-Norcross	320-677-2291	264	Box 288, Herman 56248-0288
West Central Area	320-528-2650	2342	Rt. 1, Box 1A, Barrett 56311-9701
<b>HENNEPIN COUNTY</b>			
Bloomington	612-885-8450	271	8900 Portland Ave. S., 55420-2994
Brooklyn Center	612-561-2120	286	6500 Humboldt Ave. N., 55430-1897
Cedar Riverside Community	612-339-5767	4004	1610 S. 6th St., Mpls. 55454-1102
Cyber Village Academy	612-623-3131	4025	2331 University Ave. S.E., Mpls. 55414
Eden Prairie	612-975-7000	272	8100 School Rd., 55344-2292

DISTRICT NAME	PHONE #	NUMBER	ADDRESS
Edina	612-928-2500	273	5701 Normandale Rd. 55424-1599
Frederick Douglass Math/Science	612-374-1532	4010	2922 Oakland Ave., Mpls. 55407-1304
Harvest Prep School/Seed	612-381-9743	4032	1300 Olson Memorial Hwy., Mpls. 55411
Hopkins	612-988-4000	270	1001 State Hwy. 7, 55305-7294
Metropolitan Learning All	612-858-9170	6065	141 E. Broadway, Blmgt. 55425-5500
Minneapolis	612-627-2050	1	807 N.E. Broadway, 55413-2398
Minnesota Transitions Charter	612-728-8915	4017	2526 27th Ave. S., #300, Mpls. 55406-2339
Minnetonka	612-906-2500	276	5621 Hwy. 101, 55345-4214
New Visions Charter School	612-789-1236	4011	1800 2nd St. N.E., Mpls. 55418
Odyssey Charter School	612-424-6771	4030	6510 Zane Ave. N., Brooklyn Park 55429
Orono	612-449-8300	278	Box 46, 685 Old Crystal Bay Rd., Long Lake 55356
Osseo	612-391-7000	279	11200 93rd Ave. N., Maple Grove 55369-6605
Richfield	612-798-6000	280	7001 Harriet Ave. S., 55423-3000
Robbinsdale	612-504-8000	281	4148 Winnetka Ave. N., New Hope 55427-1288
St. Anthony-New Brighton	612-706-1000	282	3303 33rd Ave. N.E., St. Anthony 55418-9971
St. Louis Park	612-928-6000	283	6425 W. 33rd St., 55426-3498
Sojourner Truth Academy	612-588-3599	4038	1922 25th Ave. N., Mpls. 55411
Wayzata	612-745-5000	284	Box 660, 55391-0660
West Metro Education District	612-332-9552	6069	1130 Nicollet Mall, Mpls. 55403
Westonka	612-491-8001	277	5600 Lynwood Blvd., Mound 55364-1499
<b>HOUSTON COUNTY</b>			
Caledonia	507-724-3316	299	103 N. Ramsey St., 55921-1194
Houston	507-896-3378	294	306 W. Elm St., 55943-0363
La Crescent-Hokah	507-895-4484	300	510 S. Oak St., La Crescent 55947-1315
Spring Grove	507-498-3221	297	Box 626, 55974-0626
<b>HUBBARD COUNTY</b>			
LaPorte	218-224-2288	306	Rt. 2, Box 1, 56461-9522
Nevis	218-652-3500	308	Box 138, 56467-0138
Park Rapids	218-732-3333	309	Box 591, 56470-0591
<b>ISANTI COUNTY</b>			
Braham	320-396-3313	314	Box 4, 531 Elmhurst Ave. S., 55006-0488
Cambridge-Isanti	612-689-4988	911	315 7th Lane N.E., Cambridge 55008-1269
<b>ITASCA COUNTY</b>			
Deer River	218-246-2420	317	Box 307, 56636-0307
Grand Rapids	218-327-5700	318	820 N. Pokegama Ave., 55744-2687
Greenway	218-245-1566	316	Box 195, Coleraine 55722-0195
Nashwauk-Keewatin	218-885-2705	319	400 2nd St., Nashwauk 55769-1298
<b>JACKSON COUNTY</b>			
Heron Lake-Okabena	507-793-2307	330	Box 378, Heron Lake 56137-0378
Jackson County Central	507-847-3608	2862	1128 N. Hwy., Jackson 56143-1075
Sioux Valley	507-839-3673	328	Rt. 2, Box 96, Lake Park, Iowa 51347-9233
<b>KANABEC COUNTY</b>			
Mora	320-679-3560	332	400 E. Maple, 55051-1313
Ogilvie	320-272-5070	333	333 School Dr., 56358-0160
<b>KANDIYOHI COUNTY</b>			
New London-Spicer	320-354-2087	345	Box 430, New London 56273
Prinsburg	320-978-4721	815	Box 297, 56281
Willmar	320-231-8500	347	611 S.W. 5th St., 56201-3297
<b>KITSON COUNTY</b>			
Kittson Central	218-843-3682	2171	Box 670, Hallock 56728-0670
Lancaster	218-762-5400	356	Box 217, 56735
Tri-County	218-436-2261	2358	Box 178, Karlstad 56732
<b>KOOCHICHING COUNTY</b>			
International Falls	218-283-8468	361	900 5th St., 56649-2488
Littlefork-Big Falls	218-278-6614	362	700 Main St., Littlefork 56653
South Koochiching	218-897-5277	363	Box 465, Northome 56661
<b>LAC QUI PARLE COUNTY</b>			
Bellingham	320-568-2118	371	RR 1, Box 1, 56212-9701
Dawson-Boyd	320-769-2955	378	848 Chestnut St., 56232-2224
Lac Qui Parle Valley	320-752-4200	2853	Rt. 2, Box 68A, Madison 56256-9631
<b>LAKE COUNTY</b>			
Lake Superior	218-834-8216	381	405 4th Ave., Two Harbors 55616

## CHAPTER SIX LOCAL ADMINISTRATION

DISTRICT NAME	PHONE #	NUMBER	ADDRESS
<b>LAKE OF THE WOODS COUNTY</b>			
Lake of the Woods	218-634-2735	390	Box 310, Baudette 56623
<b>LE SUEUR COUNTY</b>			
Cleveland	507-931-5953	391	Box 310, 56017-0310
Le Center	507-357-6802	392	150 W. Tyrone St., 56057-1299
Le Sueur-Henderson	507-665-8828	2397	Suite 2, 115 1/2 N. 5th St., Le Sueur 56058-1849
Minnesota New Country School	507-665-4033	4007	Box 488, Henderson 55044-0488
Montgomery-Lonsdale	507-364-8100	394	Box 29, 101 2nd St. N.E., Montgomery 56069-0029
Waterville-Elysian-Morris	507-362-4432	2143	500 E. Paquin St., Waterville 56096-1596
<b>LINCOLN COUNTY</b>			
Hendricks	507-275-3116	402	200 E. Lincoln, 56136-0137
Ivanhoe	507-694-1540	403	Box 9, 56142-0009
Lake Benton	507-368-4236	404	Box 158, 101 Garfield St., 56149-0158
Tyler	507-247-5911	409	Box 659, 56178-0659
<b>LYON COUNTY</b>			
Balaton	507-734-5601	411	Box 150, 330 3rd St., 56115-0150
Lakeview	507-423-5164	2167	Box 107, Cottonwood 56229-0107
Lynd	507-865-4404	415	Box 68, 56157-0068
Marshall	507-537-6924	413	401 S. Saratoga St., 56258-1799
Minneota	507-872-6532	414	Box 98, 504 N. Monroe St., 56264-0098
Russell	507-823-4371	418	Box 310, 3rd & Prairie, 56169-0310
Tracy	507-629-5500	417	934 Pine St., 56175-0030
<b>MCLEOD COUNTY</b>			
Glencoe-Silver Lake	320-864-2498	2859	1621 E. 16th St., Glencoe 55336-1799
Hutchinson	320-587-2860	423	30 Glen St. N., 55350-1696
Lester Prairie	320-395-2521	424	131 Hickory St. N., 55354-0158
McLeod West Schools	320-328-5214	2887	Box 99, 335 3rd St. S., Brownton 55312-0099
<b>MAHNOMEN COUNTY</b>			
Mahnomen	218-935-2211	432	Box 319, 209 1st St., 56557-0319
Waubun	218-473-2171	435	Box 98, 56589-0098
<b>MARSHALL COUNTY</b>			
Grygla	218-294-6155	447	Box 18, 56727-0018
Marshall County Central School	218-874-8530	441	Box 189, Newfolden 56738-0189
Stephen-Argyle Central School	218-478-3315	2856	Box 68, Stephen 56757-0279
Warren-Alvarado-Oslo	218-745-5393	2176	224 E. Bridge St., Warren 56762-1599
<b>MARTIN COUNTY</b>			
Fairmont Area Schools	507-238-4234	2752	115 S. Park St., 56031-2287
Granada-Huntley-East Chain	507-447-2211	2536	Box 17, Granada 56039-0017
Martin County West	507-728-8276	2448	Box 268, 308 4th St., Welcome 56181-0268
Truman	507-776-2111	458	Box 276, 401 E. 1st St. S., 56088-0276
<b>MEEKER COUNTY</b>			
A.C.G.C.	320-857-2271	2396	27250 MN Hwy. 4, Grove City 56243-5003
Dassel-Cokato	320-286-5535	466	Box 1700, Cokato 55321
Eden Valley-Watkins	320-453-6310	463	Box 100, Eden Valley 55329-0100
Litchfield	320-693-2444	465	114 N. Holcombe, 55355-1409
<b>MILLE LACS COUNTY</b>			
Isle	320-676-3146	473	Box 25, 56342-0025
Milaca	320-983-7210	912	500 Hwy. 23 W., 56353-1147
Onamia	320-532-4174	480	35465 125th Ave., 56359-2807
Princeton	612-389-2422	477	706 1st. St., 55371-1820
<b>MORRISON COUNTY</b>			
Little Falls	320-632-2002	482	1001 S.E. 5th Ave., 56345-3398
Pierz	320-468-6458	484	112 Kamnic St., 56364
Royalton	320-584-5531	485	Box 5, 56373-0005
Swanville	320-547-2431	486	Box 98, 56382-0098
Upsala	320-573-2174	487	Box 190, 415 S. Main St., 56384-0190
<b>MOWER COUNTY</b>			
Austin	507-433-0966	492	202 4th Ave. N.E., 55912
Grand Meadow	507-754-5318	495	Box 68, 55936-0068
Le Roy	507-324-5743	499	Box 1000, 55951
Lyle	507-325-4146	497	Box 359, 700 2nd St., 55953-0359
Southland	507-582-3283	500	Box 351, 203 2nd St. N.W., Adams 55909-0351



DISTRICT NAME	PHONE #	NUMBER	ADDRESS
<b>MURRAY COUNTY</b>			
Fulda	507-425-2514	505	Box 247, 410 N. College Ave., 56131-0247
Murray County Central	507-836-6183	2169	2420 28th St., Slayton 56172-1498
<b>NICOLLET COUNTY</b>			
Nicollet	507-225-3411	507	Box 108, 56074-0108
St. Peter	507-931-5703	508	803 Davis St., 56082-1657
<b>NOBLES COUNTY</b>			
Adrian	507-483-2266	511	Box 40, 415 Kentucky Ave., 56110-0040
Brewster	507-842-5951	513	Box 309, 915 4th Ave., 56119-0309
Ellsworth	507-967-2242	514	Box 8, 56129-0008
Round Lake	507-945-8123	516	445 Harrison St., 56167-9799
Worthington	507-372-2172	518	1117 Marine Ave., 56187-0878
<b>NORMAN COUNTY</b>			
Ada-Borup	218-784-5310	2854	Box 308, 105 E. 4th Ave., Ada 56510-0308
Halstad-Hendrum	218-456-2152	2527	Box 328, Halstad 56548-0328
Norman County East	218-584-5151	2215	Box 420, Twin Valley 56584-0420
<b>OLMSTED COUNTY</b>			
Byron	507-775-2383	531	501 10th Ave. N.E., 55920
Chatfield	507-867-4210	227	205 Union St. N.E., 55923-1099
Dover-Eyota	507-545-2125	533	615 South Ave., Eyota 55934-2916
Rochester	507-285-8551	535	615 S.W. 7th St., 55902
Stewartville	507-533-1438	534	500 4th St. S.W., 55976-1198
<b>OTTER TAIL COUNTY</b>			
Battle Lake	218-864-5215	542	Box 1280, 56515-1280
Fergus Falls	218-736-7576	544	4B East Dr., 56537-4104
Henning	218-583-2927	545	Box 15, 56551-0015
New York Mills	218-385-4201	553	Box 218, 209 Hayes St., 56567-0218
Parkers Prairie	218-338-6011	547	Box 46, 411 S. Otter Ave., 56361-0046
Pelican Rapids	218-863-5910	548	Box V, 56572-0642
Perham	218-346-4501	549	520 1st Ave. S., 56573-1797
Underwood	218-826-6101	550	Box 248, 200 Southern Ave., 56586-0248
<b>PENNINGTON COUNTY</b>			
Goodridge	218-378-4133	561	Box 195, 56725-0195
Thief River Falls	218-681-8711	564	230 S. Labree, 56701-2800
<b>PINE COUNTY</b>			
East Central	320-245-2289	2580	Box 260, 501 Court Ave. N., Sandstone 55072-0260
Hinckley-Finlayson	320-384-6277	2165	Box 308, Hinckley 55037-0308
Pine City	320-629-4000	578	1400 6th St. S., 55063-2064
Willow River	218-372-3131	577	8142 Pine St., 55795-0066
<b>PIPESTONE COUNTY</b>			
Edgerton	507-442-7881	581	Box 28, 56128
Pipestone-Jasper	507-825-5861	2689	400 2nd Ave. S.W., Pipestone 56164
Ruthton	507-658-3301	584	Box B, 56170-0017
<b>POLK COUNTY</b>			
Climax	218-857-2385	592	Box 67, 56523-0067
Crookston	218-281-5313	593	415 Jackson Ave., 56716-2099
East Grand Forks	218-773-3494	595	Box 151, 56721-0151
Fertile-Beltrami	218-945-6933	599	Box 648, 210 Mill St., Fertile 56540-0648
Fisher	218-891-4105	600	313 Park Ave., 56723
Fosston	218-435-6335	601	301 E. 1st St., 56542-1399
Mentor	218-637-2015	604	Box 68, 52 Lincoln Ave. N., 56736
Win-E-Mac	218-687-2236	2609	RR 2, Box 148A, McIntosh 56556-9820
<b>POPE COUNTY</b>			
Cyrus	320-795-2216	611	Box 40, 56323-0040
Minnewaska	320-239-4820	2149	3330 Hwy. 28 W., Glenwood 56334-9327
<b>RAMSEY COUNTY</b>			
ACORN Dual Language Comm.	651-738-4875	4018	2169 Stillwater Ave., St. Paul 55119-3508
City Academy	651-298-4624	4000	958 Jessie St., St. Paul 55101-4058
Community of Peace Academy	651-776-5151	4015	471 Magnolia Ave. E., St. Paul 55101-3849
Early Learning Charter School	651-645-0200	4035	1355 Pierce Butler Rt., St. Paul 55104-1359
Face to Face Academy	651-772-5556	4036	1165 Arcade St., St. Paul 55106
Higher Ground Academy	612-624-2842	4027	301 19th Ave. S., Mpls. 55455
High School for Recording	651-917-6960	4039	550 Vandalia Ave., St. Paul 55114

## CHAPTER SIX LOCAL ADMINISTRATION

DISTRICT NAME	PHONE #	NUMBER	ADDRESS
Learning Adventures Charter	651-645-0200	4034	1745 University Ave. W., St. Paul 55104-3624
Metro Deaf Charter School	651-224-3995	4005	265 W. Lafayette Frontage, St. Paul 55107
Minnesota Technology Charter	651-645-0200	4031	1745 University Ave. W. #3, St. Paul 55104-3624
Mounds View	651-639-6212	621	2959 Hamline Ave. N., St. Paul 55113-1664
New Spirit School	651-487-3888	4029	643 Virginia St., St. Paul 55103-1758
North St. Paul-Maplewood	651-748-7410	622	1801 Beebe Rd., Maplewood 55109
Right Step Incorp.	651-221-1918	4014	1130 N. 7th St., Mpls. 55411
Roseville	651-635-1600	623	1251 W. Co. Rd. B-2, 55113-3299
St. Paul	651-293-5100	625	360 Colborne St., 55102
St. Paul Family Learning	651-644-5052	4019	1745 University Ave. W., St. Paul 55104-3624
Skills for Tomorrow Charter	651-647-6000	4006	547 Wheeler St. N., St. Paul 55104
Skills for Tomorrow Junior	651-647-6000	4037	547 Wheeler St., St. Paul 55104
Success Academy	651-644-4103	4023	1380 Energy Ln., #2, St. Paul 55108
Tri-District	651-487-5450	6067	30 Co. Rd. B E., Maplewood 55117-1927
White Bear Lake	651-407-7500	624	4855 Bloom Ave., #300, 55110-5418
<b>RED LAKE COUNTY</b>			
Oklee	218-796-5136	627	Box 100, 56742-0100
Plummer	218-465-4222	628	Box 7, 56748-0007
Red Lake Falls	218-253-2139	630	Box 399, 56750
<b>REDWOOD COUNTY</b>			
Belview	320-329-8362	631	Box 338, Renville, 56284-0338
Cedar Mountain	507-249-5990	2754	Box 188, Morgan, 56266-0188
Milroy	507-336-2563	635	Box 10, 103 Prospect St., 56263-0010
Red Rock Central	507-752-7361	2884	Box 278, Lambertson 56152-0278
Redwood Falls	507-644-3531	2758	100 George Ramseth Dr., 56283-1938
Wabasso	507-342-5114	640	Box 69, 1333 May St., 56293-0069
Walnut Grove	507-859-2141	641	Box 278, 6th & Washington, 56180-0278
<b>RENVILLE COUNTY</b>			
Bird Island-Olivia-Lake Lillian	320-365-4060	2534	Box 460, Bird Island, 55310-0460
Buffalo Lake-Hector	320-848-2232	2159	Box 307, 220 W. 3rd St., Hector 55342-0307
Danube	320-329-8362	648	Box 338, Renville 56284-0338
Eci' Nompa Woonspe	507-697-9055	4028	Box 10, Morton 56270
Renville	320-329-8362	654	Box 338, 56284-0338
Sacred Heart	320-329-8362	655	Box 338, Renville 56284-0338
<b>RICE COUNTY</b>			
Faribault	507-333-6000	656	2855 N.W. 1st Ave., 55021-1908
Northfield	507-663-0629	659	1400 Division St. S., 55057
Village School of Northfield	507-663-8990	4021	209 Oak St., 55057
<b>ROCK COUNTY</b>			
Hills-Beaver Creek	507-962-3240	671	Box 547, Hills 56138-0547
Luverne	507-283-8088	2184	709 N. Kniss, 56156-1229
<b>ROSEAU COUNTY</b>			
Badger	218-528-3201	676	Box 68, 110 Carpenter Ave., 56714-0068
Greenbush-Middle River	218-782-2231	2683	Box 70, Greenbush 56726-0070
Roseau	218-463-1471	682	509 3rd St. N.E., 56751-1199
Warroad	218-386-1472	690	510 Cedar Ave., 56763
<b>ST. LOUIS COUNTY</b>			
Chisholm	218-254-5726	695	300 S.W. 3rd Ave., 55719-2074
Duluth	218-723-4150	709	215 N. 1st Ave. E., 55802-2069
Edison Charter School	218-728-9556	4020	1750 Kenwood Ave., Duluth 55811
Ely	218-365-6166	696	600 E. Harvey St., 55731-1699
Eveleth-Gilbert	218-744-7701	2154	801 Jones St., Eveleth 55734-1696
Floodwood	218-476-2285	698	Box 287, 115 W. 4th Ave., 55736-0287
Hermantown	218-729-9313	700	4307 Ugstad Rd., Hermantown 55811
Hibbing	218-263-4850	701	8th Ave. E. & 21st St., 55746-1803
Martin Hughes Charter School	218-258-2274	4040	2000 Wanless St., Buhl 55713
Mesabi East	218-229-3321	2711	601 N. 1st St. W., Aurora 55705
Mountain Iron-Buhl	218-735-8271	712	Box 537, Mountain Iron 55768-0537
Nett Lake	218-757-3330	707	13090 Westley Dr., 55772-8122
Proctor	218-624-4934	704	131 9th Ave., 55810-2797
St. Louis County	218-749-8130	2142	731 3rd St. S., Virginia 55792-3099
Toivola-Meadowlands Charter	218-427-2191	4002	Box 215, Meadowlands 55765-8117
Virginia	218-741-6955	706	411 5th Ave. S., 55792-2734

DISTRICT NAME	PHONE #	NUMBER	ADDRESS
<b>SCOTT COUNTY</b>			
Belle Plaine	612-873-2400	716	220 S. Market St., 56011-1796
Jordan	612-492-6200	717	500 Sunset Dr., 55352-1698
New Prague	612-758-1700	721	301 Lexington Ave. S., 56071-1439
Prior Lake	612-447-2185	719	Box 539, 55372-0539
Shakopee	612-496-5006	720	505 S. Holmes St., 55379-1384
<b>SHERBURNE COUNTY</b>			
Becker	612-261-4502	726	12000 Hancock St., 55308-9585
Big Lake	612-262-2536	727	Box 410, 501 Minnesota Ave., 55309-0410
Elk River	612-241-3400	728	327 King Ave., 55330-1391
<b>SIBLEY COUNTY</b>			
G.F.W.	507-834-9813	2365	323 E. 11th St., Gibbon 55335-9618
Sibley East	507-964-2292	2310	Box 1000, Arlington 55307-1000
<b>STEARNS COUNTY</b>			
Albany	320-845-2171	745	Box 330, 56307-0330
Belgrade-Brooten-Elrosa	320-254-8213	2364	Box 339, 615 Washburn Ave., Belgrade 56312-0339
Central Minnesota Deaf School	320-203-0552	4022	3335 West St., #108, St. Cloud 56301
Holdingford	320-746-2196	738	Box 250, 56340-0250
Kimball	320-398-5585	739	Box 368, 55353-0368
Melrose	320-256-4224	740	546 N. 5th Ave. E., 56352
Paynesville	320-243-3410	741	217 W. Mill St., 56362
Rocori	320-685-4901	750	534 N. 5th Ave., Cold Spring 56320
St. Cloud	320-253-9333	742	628 Roosevelt Rd., 56301-4898
Sartell	320-656-0748	748	Box 328, 56377-0328
Sauk Centre	320-352-2284	743	903 State Rd., 56378-1698
<b>STEELE COUNTY</b>			
Blooming Prairie	507-583-4427	756	202 4th Ave. N.W., 55917
Medford	507-451-5250	763	Box 38, 104 2nd St. N.E., 55049-0038
Owatonna	507-444-8601	761	515 W. Bridge St., 55060-2816
<b>STEVENS COUNTY</b>			
Chokio-Alberta	320-324-7131	771	Box 68, 311 1st St. W., Chokio 56221-0068
Hancock	320-392-5622	768	Box 367, 56244-0367
Morris	320-589-4840	769	201 S. Columbia Ave., 56267-1598
<b>SWIFT COUNTY</b>			
Benson	320-843-2710	777	1400 Montana Ave., 56215-1246
Kerkhoven-Murdock-Sunburg	320-264-1411	775	302 15th St. N., Kerkhoven 56252-0168
<b>TODD COUNTY</b>			
Bertha-Hewitt	218-924-2500	786	Box 8, Bertha 56437-0008
Browerville	320-594-2272	787	Box 185, 56438-0185
Eagle Valley	218-738-6442	2759	Box 299, 2759 Yosmain St., Eagle Bend 56446-0299
Long Prairie-Grey Eagle	320-732-4195	2753	205 2nd St. S., Long Prairie 56347-1600
Staples-Motley	218-894-2430	2170	401 Centennial Ln., Staples 56479-2118
<b>TRAVERSE COUNTY</b>			
Browns Valley	320-695-2103	801	Box N, 118 Church St., 56219-0259
Wheaton Area School	320-563-8283	803	1700 3rd Ave. S., 56296-1696
<b>WABASHA COUNTY</b>			
Elgin-Millville	507-876-2493	806	Box D, Elgin 55932-0364
Lake City	612-345-2198	813	Box 454, 55041-1664
Plainview	507-534-3651	810	500 W. Broadway, 55964-1095
Wabasha-Kellogg	651-565-4603	811	2113 Hianwatha Dr. E., Wabasha 55981-1783
Zumbrota-Mazeppa	507-732-5107	2805	Box 222, 425 Chestnut St., Mazeppa 55956-0222
<b>WADENA COUNTY</b>			
Menahga	218-564-4141	821	Box 160, Hwy. 71 S. 56464-0160
Sebek	218-837-5101	820	Box 249, 200 1st St. N.W., 56477-0249
Verndale	218-445-5184	818	Box 1, 411 S. Brown St., 56481-9701
Wadena-Deer Creek	218-631-2155	2155	Box 151, 520 Colfax Ave., Wadena 56482-0151
<b>WASECA COUNTY</b>			
Janesville-Waldorf-Pember	507-234-5478	2835	Box 389, 110 E. 3rd St., Janesville 56048-0389
N.R.H.E.G.	507-465-3205	2168	Box 427, New Richland 56072
Waseca	507-835-2500	829	501 Elm Ave. E., 56093-3399


## CHAPTER SIX LOCAL ADMINISTRATION

DISTRICT NAME	PHONE #	NUMBER	ADDRESS
<b>WASHINGTON COUNTY</b>			
Forest Lake	651-982-8100	831	6100 210th St. N., 55025-9796
Mahtomedi	651-407-2000	832	1520 Mahtomedi Ave., 55115-1900
New Heights Charter School	651-439-1962	4003	614 W. Mulberry St., Stillwater 55082
South Washington County	651-458-6300	833	7362 E. Pt. Douglas Rd., Cottage Grove 55016-3025
Stillwater	651-351-8301	834	1875 Greeley St. S., 55082-6094
Valley Crossing Community	651-702-5700	6072	9900 Park Crossing Dr., Woodbury 55125-5023
<b>WATONWAN COUNTY</b>			
Butterfield	507-956-2771	836	Box 189, 56120-0189
Madelia	507-642-3232	837	320 Buck Ave. S.E., 56062-1836
St. James	507-375-5974	840	Box 514, 56081-0509
<b>WILKIN COUNTY</b>			
Breckenridge	218-643-2694	846	710 N. 13th St., 56520-1399
Campbell-Tintah	218-630-5311	852	Box 8, 430 Connecticut Ave., Campbell 56522
Rothsay	218-867-2735	850	Box 247, 56579-0247
<b>WINONA COUNTY</b>			
Bluffview Montessori	507-452-2807	4001	354 Lafayette, Winona 55987
Lewiston	507-523-2191	857	Box 741, 55952-0741
St. Charles	507-932-4423	858	600 E. 6th St., 55972
Winona	507-454-9461	861	654 Huff, 55987-3320
<b>WRIGHT COUNTY</b>			
Annandale	320-274-5602	876	Box 190, 55302-0190
Buffalo	612-682-5200	877	214 N.E. 1st Ave., 55313-1697
Delano	612-972-3365	879	700 Elm Ave. E., 55328-9183
Howard Lake-Waverly-Winsted	320-543-3521	2687	Box 708, 8th St. & 8th Ave., Howard Lk. 55349-0708
Maple Lake	320-963-3171	881	Box 820, 200 Hwy. 55 E., 55358-0820
Monticello	612-295-5184	882	302 Washington St., 55362
Rockford	612-477-5831	883	Box 9, 55373-0009
St. Michael-Albertville	612-497-3180	885	11343 50th St. N.E., Albertville 55301-9769
<b>YELLOW MEDICINE COUNTY</b>			
Canby	507-223-5965	891	307 1st St. W., 56220-1400
E.C.H.O. Charter School	507-925-4143	4026	301 1st St. E., Echo 56237
Yellow Medicine East	320-564-4081	2190	450 9th Ave., Granite Falls 56241-1399

CHAPTER SEVEN

FEDERAL GOVERNMENT

Minnesota Congressional District Maps .....	314
Minnesota Senators .....	316
Minnesota Representatives .....	317
Minnesotans in Congress since Statehood .....	319
President of the United States .....	323
Vice President of the United States .....	324
Minnesota Vote for President since 1860 .....	324
Federal Courts .....	327
Minnesotans on the Supreme Court .....	329

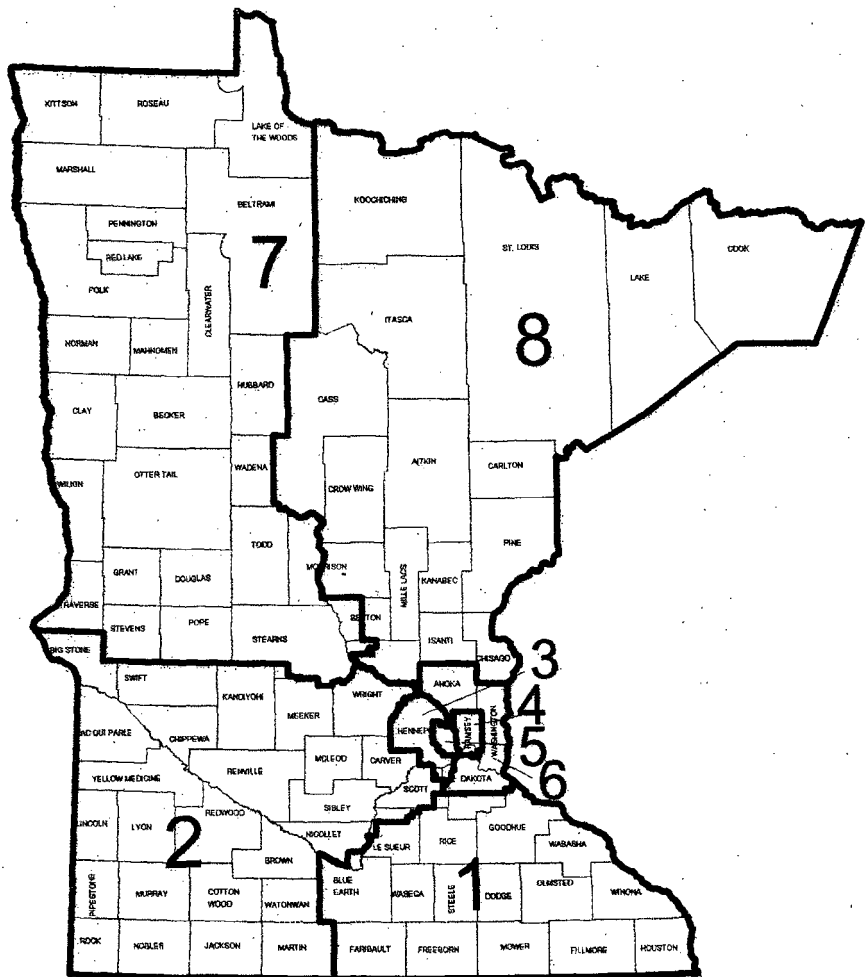


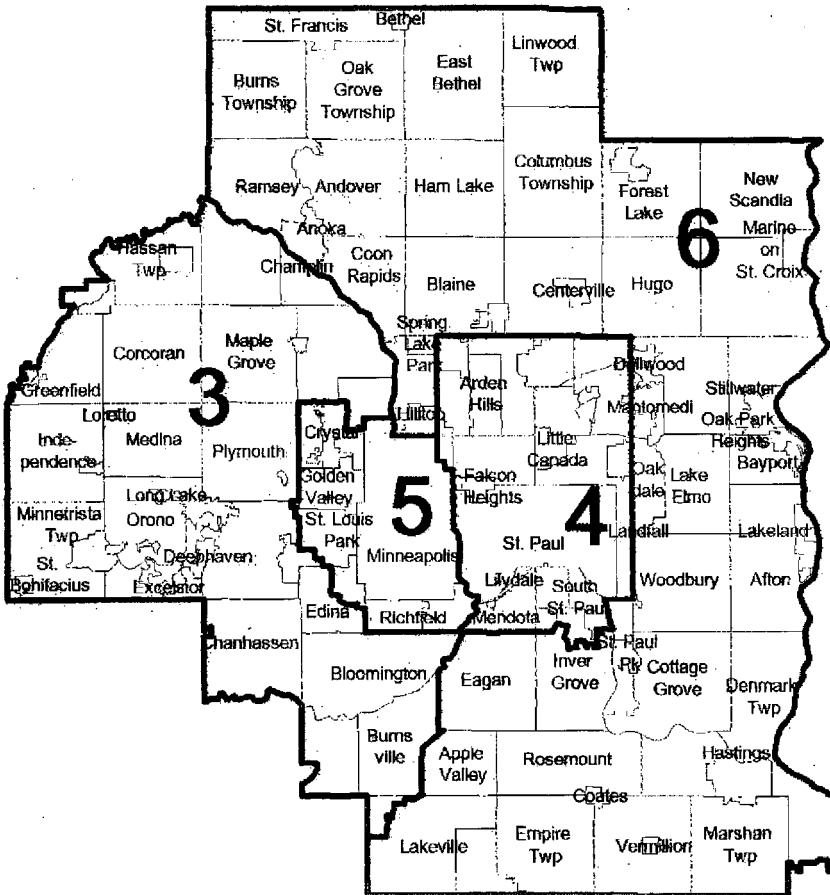
U.S. General Service Administration photo

The new United States Courthouse Building opened in the fall of 1997 in Minneapolis.

MINNESOTA CONGRESSIONAL DISTRICTS

These maps illustrate the congressional district boundaries adopted by the legislature in *Minnesota Statutes 1994, sections 2.742 - 2.812.*






## UNITED STATES SENATOR

**The U.S. Constitution provides:** To qualify as senator a person must be thirty years old, a citizen of the United States nine years, and a resident of the state.

**Term:** six years

**Salary:** \$133,600



### **Senator Paul David Wellstone**

(Democratic-Farmer-Labor)

2550 University Ave. W., St. Paul 55114, (651)645-0323;  
1-800-642-6041

105 Second Ave. S., Virginia 55792, (218)741-1074  
417 Litchfield Ave. S.W., Willmar 56201, (320)231-0001  
Hart Senate Office Bldg., Washington, D.C. 20510,  
(202)224-5641

**Committees:** Foreign Relations; Health, Education, Labor & Pensions; Small Business; Select Committee on Indian Affairs; Veterans' Affairs

**Biography:** Northfield. Born July 21, 1944, Washington, D.C. Education: University of North Carolina (B.A., 1965, Ph.D., 1969, political science); faculty member, Carleton College (21 years); married, Sheila; sons, David and Mark; daughter, Marcia.  
**Elected:** 1990, 1996

**Term Expires:** January, 2003



### **Senator Rod Grams**

(Republican)

2013 Second Ave. N., Anoka 55303, (612)427-5921  
257 Dirksen Senate Office Bldg., Washington, D.C. 20510,  
(202)224-3244

Web site: [www.senate.gov/~grams/](http://www.senate.gov/~grams/).

E-Mail: [mail\\_grams@grams.senate.gov](mailto:mail_grams@grams.senate.gov)

**Committees:** Banking; Budget; Foreign Relations; Housing and Urban Affairs; Joint Economic

**Biography:** Ramsey. Born February 4, 1948, Princeton, MN. Education: St. Francis High School; Anoka-Ramsey Junior College; Brown Institute, Minneapolis; Carroll College, Helena, Montana; U.S. House of Representatives (1993-94)  
**Elected:** 1994

**Term Expires:** January, 2001

## UNITED STATES REPRESENTATIVE

**The U.S. Constitution provides:** To qualify as representative a person must be twenty-five years old, a citizen of the United States seven years, a resident of the state, and elected by the people.

**Term:** two years

**Salary:** \$133,600





Congressional District 1  
**Representative Gil Gutknecht**  
 (Republican)

Midway Office Plaza, 1530 Greenview Dr., S.W., Suite 108,  
 Rochester 55902, (507)252-9841, 1-800-862-8632  
 425 Cannon House Office Bldg., Washington, D.C. 20515  
 (202)225-2472  
 Web site: [www.house.gov/gutknecht](http://www.house.gov/gutknecht)  
 E-Mail: [gil.gutknecht@mail.house.gov](mailto:gil.gutknecht@mail.house.gov)

**Committees:** Agriculture; Budget; Science.

**Biography:** Rochester. Born March 20, 1951. Education: Cedar Falls High School (1969), University of Northern Iowa (1973), Auction College (1978); Minnesota House of Representatives (1983-94); wife, Mary; children, Margie, Paul and Emily.  
**Elected:** 1994, 1996, 1998.



Congressional District 2  
**Representative David Minge**  
 (Democratic-Farmer-Labor)

205 E. 4th St., Chaska, 55318, (612)448-6567; 1-800-453-9392;  
 Fax: (612)448-6930  
 1415 Longworth House Office Bldg., Washington, D.C. 20515,  
 (202)225-2331; Fax: (202)226-0836  
 Web site: [www.house.gov/minge](http://www.house.gov/minge); E-Mail: [www.house.gov/writerep](http://www.house.gov/writerep)

**Committees:** Agriculture; Budget.

**Biography:** Montevideo. Born 1942, Clarkfield. Education: St. Olaf College (B.A., 1964, Phi Beta Kappa), University of Chicago (J.D., 1967); law professor, University of Wyoming; private law practice; board member Montevideo School District, Clean Up the River Environment (CURE), Montevideo Chamber of Commerce, Montevideo Community Development Corporation; chair, Agricultural Law Section, Minnesota Bar Association; married, Karen Aaker Minge; sons, Erik and Olaf.  
**Elected:** 1992, 1994, 1996, 1998.



Congressional District 3  
**Representative Jim Ramstad**  
 (Republican)

8120 Penn Ave. S., Suite 152, Bloomington. 55431,  
 (612)881-4600  
 103 Cannon House Office Bldg., Washington, D.C. 20515,  
 (202)225-2871  
 Web site: [www.house.gov/ramstad](http://www.house.gov/ramstad); E-mail: [mn03@mail.house.gov](mailto:mn03@mail.house.gov)

**Committees:** Ways and Means.

**Biography:** Minnetonka. Born May 6, 1946. Education: University of Minnesota (B.A., 1968, Phi Beta Kappa), George Washington University (J.D., 1973, honors); 1st Lt., U.S.A.R. (1968-74); attorney; adjunct professor of government and constitutional law; Minnesota Senate (1981-90), assistant minority leader (1985-86).  
**Elected:** 1990, 1992, 1994, 1996, 1998.




Congressional District 4  
**Representative Bruce F. Vento**  
(Democratic-Farmer-Labor)

111 E. Kellogg Blvd., Suite 215, St. Paul 55101, (651)224-4503  
2413 Rayburn House Office Bldg., Washington, D.C. 20515,  
(202)225-6631  
Web site: [www.house.gov/vento](http://www.house.gov/vento); E-mail: [vento@mail.house.gov](mailto:vento@mail.house.gov)

**Committees:** Banking and Financial Services; Resources.

**Biography:** St. Paul. Born October 7, 1940, St. Paul. Education: Johnson High School (1958), Wisconsin State University (B.S., 1965, with honors); teacher, Minneapolis; Minnesota House of Representatives (1971-76); assistant majority leader (1974-76); sons, Michael, Peter, John.

**Elected:** 1976, 1978, 1980, 1982, 1984, 1986, 1988, 1990, 1992, 1994, 1996, 1998.




Congressional District 5  
**Representative Martin Olav Sabo**  
(Democratic-Farmer-Labor)

Commerce at the Crossings #286, 250 2nd. Ave. S., Minneapolis, 55401; (612)664-8000  
2336 Rayburn House Office Bldg., Washington, D.C. 20515,  
(202)225-4755, Fax: (207)225-4886  
Web site: [www.house.gov/sabo](http://www.house.gov/sabo);  
E-mail: [martin.sabo@mail.house.gov](mailto:martin.sabo@mail.house.gov)

**Committees:** Appropriations; Committee on Standards of Official Conduct; National Security Foreign Operations; Transportation.

**Biography:** Minneapolis. Born February 28, 1938. Education: Augsburg College (B.A.); Minnesota House of Representatives (1961-78); minority leader (1969-72), speaker of the house (1973-78); former president, National Conference of State Legislatures; wife, Sylvia; daughters, Karin, Julie.

**Elected:** 1978, 1980, 1982, 1984, 1986, 1988, 1990, 1992, 1994, 1996, 1998.



Congressional District 6  
**Representative Bill Luther**  
(Democratic-Farmer-Labor)

1811 Weir Dr., Suite 150, Woodbury 55125, (651)730-4949  
117 Cannon House Office Bldg., Washington D.C. 20515  
(202) 225-2271  
Web site: [www.house.gov/luther](http://www.house.gov/luther);  
E-mail: [bill.luther@mail.house.gov](mailto:bill.luther@mail.house.gov)

**Committees:** Commerce.

**Biography:** Stillwater. Born June 27, 1945, Fergus Falls. Education: University of Minnesota (B.S., 1967, J.D., 1970, cum laude); Minnesota House of Representatives (1975-76); Minnesota Senate (1977-94), assistant majority leader (1983-94); wife Darlene; children Alex and Alicia.

**Elected:** 1994, 1996, 1998.



Congressional District 7  
**Representative Collin C. Peterson**  
 (Democratic-Farmer-Labor)

714 Lake Ave., #107, Detroit Lakes 56501, (218)847-5056  
 110 2nd Street S., #112, Waite Park 56387, (320)259-0559  
 2603 Wheat Drive, Red Lake Falls 56750, (218)253-4356  
 2159 Rayburn House Office Bldg., Washington, D.C. 20515,  
 (202) 225-2165  
 Web site: [www.house.gov/collinpeterston/](http://www.house.gov/collinpeterston/)  
 E-mail: [tocollin.peterson@mail.house.gov](mailto:tocollin.peterson@mail.house.gov)

**Committees:** Agriculture; Veterans Affairs.

**Biography:** Detroit Lakes. Born June 29, 1944. Education: Glyndon High School, Moorhead State University (B.A., accounting); accountant; Minnesota Senate (1976-86); divorced, three sons, Sean, Jason, Elliot.  
**Elected:** 1990, 1992, 1994, 1996, 1998.



Congressional District 8  
**Representative James L. Oberstar**  
 (Democratic-Farmer-Labor)

Elk River City Hall, 13065 Orono Pkwy., Elk River 55330,  
 (612)241-0188  
 Brainerd City Hall, 501 Laurel St., Brainerd 56401,  
 (218)828-4400 Chisholm City Hall, 316 Lake St., Chisholm  
 55719, (218)254-5761  
 231 Federal Bldg., Duluth 55802, (218)727-7474  
 2365 Rayburn House Office Bldg., Washington, D.C. 20515,  
 (202)225-6211  
 Web site: [www.house.gov/oberstar](http://www.house.gov/oberstar)

**Committees:** Transportation & Infrastructure.

**Biography:** Chisholm. Born September 10, 1934. Education: College of St. Thomas (B.A., French and political science, 1956), College of Europe, Belgium (M.A., comparative government, 1957), additional studies Laval University, Quebec and Georgetown University; civilian teacher of French, English and Creole in Haiti, U.S. Navy (1959-63), chief staff assistant to U.S. Rep. John Blatnik (1963-74); co-chair, Congressional Travel and Tourism Caucus; Executive Committee, Democratic Study Group; Executive Committee, Northeast-Midwest Congressional Coalition; Executive Committee, Steel Caucus; Member, Great Lakes Task Force; married, Jean Kurth (1993); children, Ted, Noelle, Ann-Therese, Charlie, Monica, Lindy.  
**Elected:** 1974, 1976, 1978, 1980, 1982, 1984, 1986, 1988, 1990, 1992, 1994, 1996, 1998.

## MINNESOTANS IN CONGRESS SINCE STATEHOOD

### UNITED STATES SENATOR

James Shields, Democrat: May 12, 1858, to March 3, 1859  
 Henry M. Rice, Democrat: March 12, 1858, to March 3, 1863  
 Morton S. Wilkinson, Republican: March 4, 1859, to March 3, 1865  
 Alexander Ramsey, Republican: March 4, 1863, to March 3, 1875  
 Daniel S. Norton, Republican: March 4, 1865 to July 13, 1870

## CHAPTER SEVEN FEDERAL GOVERNMENT

William Windom, Republican: July 16, 1870 to January 18, 1871  
O. P. Stearns, Republican: January 18, 1871, to March 3, 1871  
William Windom, Republican: March 4, 1871, to March 12, 1881  
S. J. R. McMillan, Republican: March 6, 1875 to March 3, 1887  
A. J. Edgerton, Republican: March 14, 1881, to October 26, 1881  
William Windom, Republican: October 26, 1881, to March 3, 1883  
D. M. Sabin, Republican: March 4, 1883, to March 4, 1889  
C. K. Davis, Republican: March 4, 1887, to November 27, 1900  
W. D. Washburn, Republican: March 4, 1889, to March 4, 1895  
Knut Nelson, Republican: March 4, 1895, to April 28, 1923  
Charles A. Towne, Democrat: December 5, 1900, to January 23, 1901  
Moses E. Clapp, Republican: January 23, 1901, to March 4, 1917  
Frank B. Kellogg, Republican: March 4, 1917, to March 4, 1923  
Henrik Shipstead, Farmer-Labor: March 4, 1923, to January 6, 1947  
Magnus Johnson, Farmer-Labor: July 16, 1923, to March 4, 1925  
Thomas D. Schall, Republican: March 4, 1925, to December 23, 1935  
Elmer A. Benson, Farmer-Labor: December 27, 1935, to November 3, 1936  
Guy V. Howard, Republican: November 3, 1936, to January 3, 1937  
Ernest Lundeen, Farmer-Labor: January 3, 1937, to August 31, 1940  
Joseph H. Ball, Republican: October 14, 1940, to November 18, 1942  
Arthur E. Nelson, Republican: November 18, 1942, to January 6, 1943  
Joseph H. Ball, Republican: January 6, 1943, to January 3, 1949  
Edward J. Thyne, Republican: January 6, 1947, to January 7, 1959  
Hubert H. Humphrey, Democratic-Farmer-Labor: January 3, 1949, to December 29, 1964  
Eugene F. McCarthy, Democratic-Farmer-Labor: January 7, 1959, to January 4, 1971  
Walter F. Mondale, Democratic-Farmer-Labor: December 20, 1964, to December 30, 1976  
Hubert H. Humphrey, Democratic-Farmer-Labor: January 4, 1971, to January 13, 1978  
Muriel Humphrey, Democratic-Farmer-Labor: January 25, 1978, to November 7, 1978  
Wendell R. Anderson, Democratic-Farmer-Labor: January 4, 1977, to December 29, 1978  
Rudy Boschwitz, Independent-Republican: December 30, 1978, to January 3, 1991  
Dave Durenberger, Independent-Republican: November 8, 1978 to January 4, 1995  
\* Paul D. Wellstone, Democratic-Farmer-Labor: January 3, 1991  
\* Rod Grams, Republican: January 4, 1995

## REPRESENTATIVE IN CONGRESS

### At Large

J. M. Cavanaugh, Democrat: May 12, 1858, to March 4, 1859  
William Windom, Republican: March 4, 1859, to March 4, 1863  
Cyrus Aldrich, Republican: March 4, 1859, to March 4, 1863  
James Manahan, Republican: March 4, 1913, to March 4, 1915  
Ray P. Chase, Republican: March 4, 1933, to January 3, 1935  
Theodore Christianson, Republican: March 4, 1933, to January 3, 1935  
Harold Knutson, Republican: March 4, 1933, to January 3, 1935  
Henry Arens, Farmer-Labor: March 4, 1933, to January 3, 1935  
Magnus Johnson, Farmer-Labor: March 4, 1933, to January 3, 1935  
Paul John Kvale, Farmer-Labor: March 4, 1933, to January 3, 1935  
Ernest Lundeen, Farmer-Labor: March 4, 1933, to January 3, 1935  
F. H. Shoemaker, Farmer-Labor: March 4, 1933, to January 3, 1935  
Elnar Hoidale, Democrat: March 4, 1933, to January 3, 1935

### First District

William Windom, Republican: March 4, 1863, to March 4, 1869  
Morton S. Wilkinson, Republican: March 4, 1869, to March 4, 1871  
Mark H. Dunnell, Republican: March 4, 1871, to March 4, 1883  
Milo White, Republican: March 4, 1883, to March 4, 1887  
Thomas Wilson, Democrat: March 4, 1887, to March 4, 1889  
Mark H. Dunnell, Republican: March 4, 1889, to March 4, 1891  
W. H. Harries, Democrat: March 4, 1891, to March 4, 1893  
James A. Tawney, Republican: March 4, 1893, to March 4, 1911  
Sydney Anderson, Republican: March 4, 1911, to March 4, 1925  
Allen J. Furlow, Republican: March 4, 1925, to March 4, 1929  
Victor Christgau, Republican: March 4, 1929, to March 4, 1933

August H. Andresen, Republican: January 3, 1935, to January 14, 1958  
 Albert H. Quie, Republican: March 6, 1958, to January 1, 1979  
 Arlen Erdahl, Independent-Republican: January 15, 1979, to January 3, 1983  
 Timothy J. Penny, Democratic-Farmer-Labor: January 3, 1983 to January 4, 1995  
 \* Gil Gutknecht, Republican: January 4, 1995

### Second District

Ignatius Donnelly, Republican: March 4, 1863, to March 4, 1869  
 Eugene M. Wilson, Democrat: March 4, 1869, to March 4, 1871  
 John T. Averill, Republican: March 4, 1871, to March 4, 1873  
 H. B. Strait, Republican: March 4, 1873, to March 4, 1879  
 Henry Poehler, Democrat: March 4, 1879, to March 4, 1881  
 H. B. Strait, Republican: March 4, 1881, to March 4, 1883  
 J. B. Wakefield, Republican: March 4, 1883, to March 4, 1887  
 John Lind, Republican: March 4, 1887, to March 4, 1893  
 James T. McCleary, Republican: March 4, 1893, to March 4, 1907  
 W. S. Hammond, Democrat: March 4, 1907, to March 4, 1915  
 Franklin F. Ellsworth, Republican: March 4, 1915, to March 4, 1921  
 Frank Clague, Republican: March 4, 1921, to March 4, 1933  
 Elmer J. Ryan, Democrat: January 3, 1935, to January 3, 1941  
 Joseph P. O'Hara, Republican: January 3, 1941, to January 7, 1959  
 Ancher Nelsen, Republican: January 7, 1959, to January 3, 1975  
 Tom Hagedorn, Independent-Republican: January 3, 1975, to January 3, 1983  
 Vin Weber, Independent-Republican: January 3, 1983, to January 3, 1993 \*\*\*  
 \* David Minge, Democratic-Farmer-Labor: January 3, 1993

### Third District

John T. Averill, Republican: March 4, 1873, to March 4, 1875  
 William S. King, Republican: March 4, 1875, to March 4, 1877  
 Jacob H. Stewart, Republican: March 4, 1877, to March 4, 1879  
 William D. Washburn, Republican: March 4, 1879, to March 4, 1883  
 H. B. Strait, Republican: March 4, 1883, to March 4, 1887  
 John L. MacDonald, Democrat: March 4, 1887, to March 4, 1889  
 Darwin S. Hall, Republican: March 4, 1889, to March 4, 1891  
 O. M. Hall, Democrat: March 4, 1891, to March 4, 1895  
 Joel P. Heatwole, Republican: March 4, 1895, to March 4, 1903  
 Charles R. Davis, Republican: March 4, 1903, to March 4, 1925  
 August H. Andresen, Republican: March 4, 1925, to March 4, 1933  
 Ernest Lundeen, Farmer-Labor: January 3, 1935, to January 3, 1937  
 Henry G. Teigan, Farmer-Labor: January 3, 1937, to January 3, 1939  
 John G. Alexander, Republican: January 3, 1939, to January 3, 1941  
 Richard P. (Dick) Gale, Republican: January 3, 1941, to January 2, 1945  
 William J. Gallagher, Democratic-Farmer-Labor: January 2, 1945, to August 13, 1946  
 George MacKinnon, Republican: January 6, 1947, to January 3, 1949  
 Roy W. Wier, Democratic-Farmer-Labor: January 3, 1949, to January 3, 1961  
 Clark MacGregor, Republican: January 3, 1961, to January 4, 1971  
 Bill Frenzel, Independent-Republican: January 4, 1971, to January 3, 1991  
 \* Jim Ramstad, Republican: January 3, 1991

### Fourth District

W. D. Washburn, Republican: March 4, 1883, to March 4, 1885  
 J. B. Gilfillan, Republican: March 4, 1885, to March 4, 1887  
 Edmund Rice, Democrat: March 4, 1887, to March 4, 1889  
 S. P. Snider, Republican: March 4, 1889, to March 4, 1891  
 J. N. Castle, Democrat: March 4, 1891, to March 4, 1893  
 Andrew R. Kiefer, Republican: March 4, 1893, to March 4, 1897  
 Frederick C. Stevens, Republican: March 4, 1897, to March 4, 1915  
 Carl C. Van Dyke, Democrat: March 4, 1915, to May 20, 1919  
 Oscar E. Keller, Republican: July 10, 1919, to March 4, 1927  
 Melvin J. Maas, Republican: March 4, 1927, to March 4, 1933  
 Melvin J. Maas, Republican: January 3, 1935, to January 2, 1945  
 Frank T. Starkey, Democratic-Farmer-Labor: January 2, 1945, to January 6, 1947  
 Edward J. Devitt, Republican: January 6, 1947, to January 3, 1949  
 Eugene J. McCarthy, Democratic-Farmer-Labor: January 3, 1949, to January 7, 1959

## CHAPTER SEVEN FEDERAL GOVERNMENT

Joseph E. Karth, Democratic-Farmer-Labor: January 7, 1959, to January 4, 1977

\* Bruce F. Vento, Democratic-Farmer-Labor: January 4, 1977

### Fifth District

Knute Nelson, Republican: March 4, 1883, to March 4, 1889

S. G. Comstock, Republican: March 4, 1889, to March 4, 1891

Kittel Halvorson, Alliance: March 4, 1891, to March 4, 1893

Loren Fletcher, Republican: March 4, 1893, to March 4, 1903

John Lind, Democrat: March 4, 1903, to March 4, 1905

Loren Fletcher, Republican: March 4, 1905, to March 4, 1907

Frank M. Nye, Republican: March 4, 1907, to March 4, 1913

George R. Smith, Republican: March 4, 1913, to March 4, 1917

Ernest Lundeen, Republican: March 4, 1917, to March 4, 1919

Walter H. Newton, Republican: March 4, 1919, to June 30, 1929

W. I. Nolan, Republican: July 1, 1929, to March 4, 1933

Theodore Christianson, Republican: January 3, 1935, to January 3, 1937

Dewey William Johnson, Farmer-Labor: January 3, 1937, to January 3, 1939

Oscar Youngdahl, Republican: January 3, 1939, to January 6, 1943

Walter H. Judd, Republican: January 6, 1943, to January 7, 1963

Donald M. Fraser, Democratic-Farmer-Labor: January 7, 1963, to January 15, 1979

\* Martin Olav Sabo, Democratic-Farmer-Labor: January 15, 1979

### Sixth District

M. R. Baldwin, Democrat: March 4, 1893, to March 4, 1895

Charles A. Towne, Republican: March 4, 1895, to March 4, 1897

Robert Page Morris, Republican: March 4, 1897, to March 4, 1903

C. B. Buckman, Republican: March 4, 1903, to March 4, 1907

Charles A. Lindbergh, Republican: March 4, 1907, to March 4, 1917

Harold Knutson, Republican: March 4, 1917, to March 4, 1933

Harold Knutson, Republican: January 3, 1935, to January 3, 1949

Fred Marshall, Democratic-Farmer-Labor: January 3, 1949, to January 6, 1963

Alec G. Olson, Democratic-Farmer-Labor: January 7, 1963, to January 3, 1967

John M. Zwach, Republican: January 3, 1967, to January 3, 1975

Richard Nolan, Democratic-Farmer-Labor: January 3, 1975, to January 3, 1981

Vin Weber, Independent-Republican: January 3, 1981, to January 3, 1983 \*\*\*

Gerry Sikorski, Democratic-Farmer-Labor: January 3, 1983 to January 3, 1993

Rod Grams, Independent-Republican: January 3, 1993 to January 4, 1995

\* Bill Luther, Democratic-Farmer-Labor: January 4, 1995

### Seventh District

Haldor E. Boen, People's Party: March 4, 1893, to March 4, 1895

Frank M. Eddy, Republican: March 4, 1895, to March 4, 1903

Andrew J. Volstead, Republican: March 4, 1903, to March 4, 1923

O. J. Kvale, Independent: March 4, 1923, to March 4, 1925

O. J. Kvale, Farmer-Labor: March 4, 1925, to September 11, 1929

Paul John Kvale, Farmer-Labor: October 16, 1929, to March 4, 1933

Paul John Kvale, Farmer-Labor: January 3, 1935, to January 3, 1939

H. Carl Andersen, Republican: January 3, 1939, to January 3, 1963

Odin Langen, Republican: January 3, 1963, to January 7, 1971 \*\*

Bob Bergland, Democratic-Farmer-Labor: January 4, 1971, to January 23, 1977

Arlan Stangeland, Independent-Republican: March 1, 1977, to January 3, 1991

\* Collin C. Peterson, Democratic-Farmer-Labor: January 3, 1991

### Eighth District

J. Adam Bede, Republican: March 4, 1903, to March 4, 1909

Clarence B. Miller, Republican: March 4, 1909, to March 4, 1919

W. L. Carss, Independent: March 4, 1919, to March 4, 1921

Oscar J. Larson, Republican: March 4, 1921, to March 4, 1925

William L. Carss, Farmer-Labor: March 4, 1925, to March 4, 1929

William A. Pittenger, Republican: March 4, 1929, to March 4, 1933

William A. Pittenger, Republican: January 3, 1935, to January 3, 1937

John T. Bernard, Farmer-Labor: January 3, 1937, to January 3, 1939

William A. Pittenger, Republican: January 3, 1939, to January 6, 1947

John A. Blatnik, Democratic-Farmer-Labor: January 6, 1947, to January 3, 1975

\* James Oberstar, Democratic-Farmer-Labor: January 3, 1975

#### **Ninth District**

Halvor Steenerson, Republican: March 4, 1903, to March 4, 1923

Knud Wefald, Farmer-Labor: March 4, 1923, to March 4, 1927

Conrad G. Selvig, Republican: March 4, 1927, to March 4, 1933

Richard Thompson Buckler, Farmer-Labor: January 3, 1935, to January 6, 1943

Harold C. Hagen, Farmer-Labor: January 6, 1943, to January 2, 1945

Harold C. Hagen, Republican: January 2, 1945, to January 7, 1959

Coya Knutson, Democratic-Farmer-Labor: January 3, 1955, to January 7, 1959

Odin Langen, Republican: January 7, 1959, to January 7, 1962 \*\*

#### **Tenth District**

Thomas D. Schall, Progressive: March 4, 1915, to March 4, 1919

Thomas D. Schall, Republican: March 4, 1919, to March 4, 1925

Godfrey G. Goodwin, Republican: March 4, 1925, to March 4, 1933

\* Incumbent

\*\*Congressional redistricting of 1961 resulted in the dropping of the ninth district. In 1962 Odin Langen, previously elected from the ninth district, was elected to represent the new seventh district.

\*\*\* Congressional redistricting of 1982 changed district boundaries. In 1982 Vin Weber, previously elected from the sixth district, was elected to represent the new second district.

## **PRESIDENT OF THE UNITED STATES**



### **President Bill Clinton**

(Democratic)

42nd President of the United States

White House, Washington, D.C. 20500, (202)456-1414

**The U.S. Constitution provides:** To qualify as president a person must be thirty-five years old, a natural-born citizen, fourteen years a resident of the United States and elected by a majority of the electoral college.

**Term expires:** 2001    **Salary:** \$200,000

**Biography:** Little Rock, Arkansas. Born August 19, 1946, Hope, Arkansas. Education: Georgetown University School of Foreign Service (B.A., 1968), Oxford University (1968-70, Rhodes Scholar), Yale University Law School (J.D., 1973); law faculty, University of Arkansas at Fayetteville (1973-76); chairman, housing development corporation (1975); law practice (1973-76, 1981-83); attorney general, Arkansas (1977-79); governor, Arkansas (1979-81, 1983-93); married, Hillary Rodham (1975); daughter, Chelsea.

**Elected:** 1992, 1996.

VICE PRESIDENT OF THE UNITED STATES



**Vice President Al Gore**  
(Democratic)  
45th Vice President of the United States

Old Executive Office Building, Washington, D.C. 20501,  
(202)456-2326

**The U.S. Constitution provides:** to qualify as vice president, a person must meet the same requirements as the president but not be from the same state as the president.

**Term expires:** 2001    **Salary:** \$171,500

**Biography:** Carthage, Tennessee. Born March 31, 1948. Education: Harvard University (B.A., 1969, cum laude), Vanderbilt University Divinity School (1971-72), Vanderbilt Law School (1974-76). U.S. Army (1969-71); investigative reporter and editorial writer, *The Tennessean* (1971-76); homebuilder and land developer (1971-76); livestock and tobacco farmer (1973-92); U.S. House of Representatives (1977-85); U.S. Senate (1985-93); married, Mary Elizabeth "Tipper" Aitcheson (1972); four children.  
**Elected:** 1992, 1996.

MINNESOTA VOTE FOR PRESIDENT SINCE 1860

**Am** American, **AP** American Populist, **AC** Anderson Coalition, **Cit** Citizens, **C** Communist, **Con** Constitution, **D** Democratic, **DFL** Democratic-Farmer-Labor, **DPeo** Democratic People's, **DSF** Democratic (southern faction), **FL** Farmer-Labor, **GR** Grassroots, **G** Greenback, **GL** Greenback Labor, **GPM** Green Party Minnesota, **I** Independent, **IER** Independents for Economic Recovery, **IR** Independent Republican, **In** Industrial, **InG** Industrial Government, **InL** Industrial Labor, **IDB** International Development Bank, **IG** Independent Grassroots, **L** Libertarian, **MCP** McCarthy '76 Principle, **MnPeo** Minnesota People's, **MnProg** Minnesota Progressive, **MnT** Minnesota Taxpayers, **NA** New Alliance, **NER** Nation Economic Recovery, **NGD** National (Gold) Democratic, **NL** Natural Law, **P & F** Peace and Freedom, **PEO** People's, **Pro** Prohibition, **Prog** Progressive, **PO** Public Ownership, **R** Republican, **RP** Reform Party, **S** Socialist, **SD** Socialist Democratic, **SEP** Socialist Equality Party, **Stn** Socialist Industrial, **SL** Socialist Labor, **SW** Socialist Workers, **U** Union, **UL** Union Labor, **UST** U.S. Taxpayers Party **WC** Workers Communist, **WL** Workers League, **WW** Workers World.

**1860**

Abraham Lincoln (R)	22,069
Stephen A. Douglas (D)	11,920
John C. Breckenridge (DSF)	748
	<b>34,737</b>

**1864**

Abraham Lincoln (R)	25,055
George B. McClellan (D)	17,367
	<b>42,422</b>

**1868**

Ulysses S. Grant (R)	43,722
Horatio Seymour (D)	28,096
	<b>71,818</b>

**1872**

Ulysses S. Grant (R)	55,708
Horace Greeley (D)	35,211
	<b>90,919</b>

**1876**

Rutherford B. Hayes (R)	72,955
Samuel J. Tilden (D)	48,587
Peter Cooper (G)	2,389
Green Clay Smith (Pro)	144
	<b>124,075</b>

**1880**

James A. Garfield (R)	93,902
Winfield S. Hancock (D)	53,315
James B. Weaver (GL)	3,267
Neal Dow (Pro)	286
	<b>150,770</b>

**1884**

James G. Blaine (R)	111,685
S. Grover Cleveland (D)	70,065
John P. St. John (Pro)	4,684
Benjamin F. Butler (G)	3,583
	<b>190,017</b>



**1888**

Benjamin H. Harrison (R) .....	142,492
S. Grover Cleveland (D) .....	104,385
Clinton B. Fisk (Pro) .....	15,311
Alson J. Streeter (UL) .....	<u>1,097</u>
	<b>263,285</b>

**1892**

Benjamin H. Harrison (R) .....	122,823
S. Grover Cleveland (D) .....	100,920
James B. Weaver (Peo) .....	29,313
John Bidwell (Pro) .....	14,182
James B. Weaver (Fusion Electors) .....	<u>107,077</u>
	<b>374,315</b>

**1896**

William McKinley (R) .....	193,503
William J. Bryan (D-Peo) .....	130,735
Joshua Levering (Pro) .....	4,339
John M. Palmer (NGD) .....	3,222
Charles H. Machett (SL) .....	<u>954</u>
	<b>332,753</b>

**1900**

William McKinley (R) .....	190,461
William J. Bryan (D-Peo) .....	112,901
John G. Wooley (Pro) .....	8,555
Eugene V. Debs (SD) .....	3,065
Joseph R. Maloney (SL) .....	<u>1,329</u>
	<b>316,311</b>

**1904**

Theodore Roosevelt (R) .....	216,651
Alton B. Parker (D) .....	55,187
Thomas E. Watson (Peo) .....	2,103
Eugene V. Debs (PO) .....	11,692
Silas C. Swallow (Pro) .....	6,253
Charles H. Corregan (SL) .....	<u>974</u>
	<b>292,860</b>

**1908**

William H. Taft (R) .....	195,843
William J. Bryan (D) .....	109,401
Eugene W. Chafin (Pro) .....	11,107
Eugene V. Debs (PO) .....	14,527
Thomas L. Hisgen (L) .....	<u>426</u>
	<b>331,304</b>

**1912**

William H. Taft (R) .....	64,334
Woodrow Wilson (D) .....	106,426
Eugene V. Debs (PO) .....	27,505
Eugene W. Chafin (Pro) .....	7,886
Elmer Reimer (SL) .....	2,212
Theodore Roosevelt (Prog) .....	<u>125,856</u>
	<b>334,219</b>

**1916**

Charles E. Hughes (R) .....	179,544
Woodrow Wilson (D) .....	179,152
J. Frank Hanly (Pro) .....	7,793
Allan L. Benson (S) .....	20,117
Elmer Reimer (InL) .....	468
Edward J. Meier (Prog) .....	<u>290</u>
	<b>387,364</b>

**1920**

Warren G. Harding (R) .....	519,421
James M. Cox (D) .....	142,994
William W. Cox (IN) .....	5,828
Eugene V. Debs (S) .....	56,106
W. W. Watkins (Pro) .....	<u>11,489</u>
	<b>735,838</b>

**1924**

Calvin Coolidge (R) .....	420,759
John W. Davis (D) .....	55,913
Frank F. Johns (SIn) .....	1,855
Robert M. LaFollette (I) .....	339,192
William Z. Foster (WC) .....	<u>4,427</u>
	<b>822,146</b>

**1928**

Herbert Hoover (R) .....	560,977
Alfred E. Smith (D) .....	396,451
Verne L. Reynolds (In) .....	1,921
William Z. Foster (WC) .....	4,853
Norman M. Thomas (S) .....	<u>6,774</u>
	<b>970,976</b>

**1932**

Herbert Hoover (R) .....	363,959
Franklin D. Roosevelt (D) .....	600,806
William Z. Foster (C) .....	6,101
Norman M. Thomas (S) .....	25,476
Jacob S. Coxey (FL) .....	<u>5,731</u>
	<b>996,915</b>

**1936**

Alfred M. Landon (R) .....	350,461
Franklin D. Roosevelt (D) .....	698,811
John W. Aiken (In) .....	961
William Lemke (U) .....	74,296
Earl R. Browder (C) .....	2,711
Norman M. Thomas (S) .....	<u>2,872</u>
	<b>1,130,112</b>

**1940**

Wendell L. Wilkie (R) .....	596,274
Franklin D. Roosevelt (D) .....	644,196
John W. Aiken (In) .....	2,553
Norman M. Thomas (S) .....	5,454
Earl R. Browder (C) .....	<u>2,711</u>
	<b>1,251,188</b>

**1944**

Thomas E. Dewey (R) .....	527,416
Franklin D. Roosevelt (D) .....	589,864
Edward A. Teichert (InG) .....	3,176
Norman M. Thomas (S) .....	<u>5,073</u>
	<b>1,125,529</b>

## CHAPTER SEVEN FEDERAL GOVERNMENT

### 1948

Thomas E. Dewey (R) .....	483,617
Harry S. Truman (DFL) .....	692,966
Edward A. Teichert (InG) .....	2,525
Farrell Dobbs (SW) .....	606
Henry A. Wallace (Prog) .....	27,866
Norman M. Thomas (S) .....	<u>4,646</u>
	<b>1,212,226</b>

### 1952

Dwight D. Eisenhower (R) .....	763,211
Adlai E. Stevenson (DFL) .....	608,458
Eric Hass (InG) .....	2,383
Vincent Hallinan (Prog) .....	2,666
Farrell Dobbs (SW) .....	618
Stuart Hamblen (Pro) .....	<u>2,147</u>
	<b>1,379,483</b>

### 1956

Adlai E. Stevenson (DFL) .....	617,525
Dwight D. Eisenhower (R) .....	719,302
Eric Hass (InG) .....	2,080
Farrell Dobbs (SW) .....	<u>1,098</u>
	<b>1,340,005</b>

### 1960

John F. Kennedy (DFL) .....	779,933
Richard M. Nixon (R) .....	757,915
Farrell Dobbs (SW) .....	3,077
Eric Hass (InG) .....	<u>962</u>
	<b>1,541,887</b>

### 1964

Lyndon B. Johnson (DFL) .....	991,117
Barry M. Goldwater (R) .....	559,624
Eric Hass (InG) .....	2,544
Clifton DeBerry (SW) .....	<u>1,177</u>
	<b>1,554,462</b>

### 1968

Richard M. Nixon (R) .....	658,643
Hubert H. Humphrey (DFL) .....	857,738
George C. Wallace (Am) .....	68,931
Fred Halstead (SW) .....	808
Henning A. Blomen (InG) .....	285
Charlene Mitchell (C) .....	415
Leroy Eldridge Cleaver (P&F) .....	935
Eugene J. McCarthy	
(write-in votes) .....	<u>585</u>
	<b>1,588,340</b>

### 1972

Richard M. Nixon (R) .....	898,269
George S. McGovern (DFL) .....	802,346
Louis Fisher (InG) .....	4,261
Linda Jenness (SW) .....	940
Gus Hall (C) .....	662
John G. Schmitz (Am) .....	31,407
Benjamin M. Spock (MnPeo) .....	<u>2,805</u>
	<b>1,740,690</b>

### 1976

Gerald Ford (IR) .....	819,395
Jimmy Carter (DFL) .....	1,070,440
Peter Camejo (SW) .....	4,149
Roger L. McBride (L) .....	3,529
Gus Hall (C) .....	1,092
Jules Levin (InG) .....	370
Thomas J. Anderson (Am) .....	13,592
Eugene J. McCarthy (M'76P) .....	35,490
Lyndon H. LaRouche (DB) .....	543
Frank P. Zeidler (S) .....	354
Margaret Wright (Peo) .....	<u>635</u>
	<b>1,949,589</b>

### 1980

No candidates specified (Am) .....	6,139
Jimmy Carter (DFL) .....	954,174
Ronald Reagan (IR) .....	873,241
Ed Clark (L) .....	31,593
Clifton DeBerry (SW) .....	711
Deidre Griswold (WW) .....	698
Gus Hall (C) .....	1,184
John B. Anderson (AC) .....	174,990
David McReynolds (S) .....	536
Barry Commoner (Cit) .....	<u>8,407</u>
	<b>2,051,673</b>

### 1984

Ronald Reagan (IR) .....	1,032,603
Walter Mondale (DFL) .....	1,036,364
Mel Mason (SW) .....	3,180
David Bergland (L) .....	2,996
Lyndon LaRouche (I) .....	3,865
Gus Hall (C) .....	630
Ed Winn (WL) .....	260
Robert Bob Richards (AP) .....	2,377
Sonia Johnson (Cit) .....	1,219
Dennis Serette (NA) .....	<u>232</u>
	<b>2,083,726</b>

### 1988

George Bush (IR) .....	962,337
Michael Dukakis (DFL) .....	1,109,471
James Warren (SW) .....	2,155
Lenora B. Fulani (NA) .....	1,734
Lyndon H. LaRouche (NER) .....	1,702
Jack Herer (GR) .....	1,949
Ron Paul (L) .....	5,109
Ed Winn (WL) .....	489
Delmar Dennis (AM) .....	1,298
David Duke (AP) .....	1,529
Eugene J. McCarthy (MnProg) .....	<u>5,403</u>
	<b>2,093,176</b>

**1992**

George Bush (IR) .....	747,841
Bill Clinton (DFL) .....	1,020,997
Lenora B. Fulani (NA) .....	958
James "Bo" Gritz (Con) .....	3,363
John Hagelin (NLP) .....	1,406
Jack Herer (GR) .....	2,659
Lyndon H. LaRouche, Jr. (IER) ....	622
Andre Marrou (L) .....	3,373
Ross Perot (I) .....	562,506
Howard Phillips (MnT) .....	733
James Warren (SW) .....	990
	<b>2,345,448</b>

**1996**

Ross Perot (RP) .....	257,704
Bob Dole (R) .....	766,476
Bill Clinton (DFL) .....	1,120,438
John Hagelin (NL) .....	1,808
James Harris (SWP) .....	684
Howard Phillips (UST) .....	3,416
Harry Browne (L) .....	8,271
Dennis Peron (GR) .....	4,898
John Birrenbach (IG) .....	787
Jerry White (SEP) .....	347
Ralph Nader (GPM) .....	24,908
	<b>2,189,737</b>

**UNITED STATES SUPREME COURT**

Supreme Court Building, Washington, D.C. 20543, (202)479-3000

**Chief Justice:** William H. Rehnquist, Arizona

**Associate Justices**

Ruth Bader Ginsburg, New York	Stephen Breyer, California
Anthony M. Kennedy, California	Sandra Day O'Connor, Arizona
Antonin Scalia, New Jersey	David H. Souter, New Hampshire
John Paul Stevens, Illinois	Clarence Thomas, Washington D.C.

**UNITED STATES COURT OF APPEALS****Eighth Circuit**

United States Court and Custom House, 1114 Market St., Suite 511, St. Louis, Missouri 63101, (314)539-3600; Web site: <http://ls.wustl.edu/8th.cir>; E-mail: 8thcir@ls.wustl.edu

The Eighth Judicial Circuit includes districts in Arkansas, Iowa, Minnesota, Missouri, Nebraska, North Dakota and South Dakota.

**Chief Judge:** Roger L. Wollman, South Dakota

**Circuit Judges**

Morris S. Arnold, Arkansas	Richard S. Arnold, Arkansas
Pasco M. Bowman, Missouri	C. Arlen Beam, Nebraska
David R. Hansen, Iowa	George G. Fagg, Iowa
Theodore McMillian, Missouri	James B. Loken, Minnesota
Diana E. Murphy, Minnesota	Roger L. Wollman, South Dakota

**Senior Judges**

Myron H. Bright, North Dakota	Floyd R. Gibson, Missouri
John R. Gibson, Missouri	Gerald W. Heaney, Minnesota
Donald R. Ross, Nebraska	Donald P. Lay, Minnesota
	Frank J. Magill, North Dakota

**Clerk of the Circuit Court:** Michael E. Gans, St. Louis, Missouri

## UNITED STATES DISTRICT COURT

**Third:** 316 N. Robert St., St. Paul 55101, (651)848-1100

**Fourth:** 300 S. 4th St., Minneapolis 55415, (612)664-5000

**Fifth:** 515 W. 1st St., Duluth 55802, (218)529-3500

Minnesota constitutes one judicial district divided into six divisions. The clerk maintains offices in the third, fourth, and fifth divisions. Correspondence related to cases in other divisions may be mailed to any of the divisional offices. Both full time and part time magistrates serve at large in Minnesota.

**Chief Judge:** Paul A. Magnuson, St. Paul

### Judges

Donald D. Alsop, St. Paul

David S. Doty, Minneapolis

Earl R. Larson, Minneapolis

Robert G. Renner, St. Paul

James M. Rosenbaum, Minneapolis

Donovan W. Frank, St. Paul

Michael J. Davis, Minneapolis

Richard H. Kyle, St. Paul

Harry H. MacLaughlin, Minneapolis

Ann D. Montgomery, Minneapolis

John R. Tunheim, St. Paul

**Chief Magistrate Judge:** Franklin L. Noel, Minneapolis

### Magistrate Judges

Arthur J. Boylan, St. Paul

Raymond L. Erickson, Duluth

Jonathan G. Lebedoff, Minneapolis

John M. Mason, St. Paul

**Part-Time Magistrate Judge:** Randall R. Burg, Bemidji

**Clerk of the District Court:** Francis E. Dosal

## OFFICE OF UNITED STATES ATTORNEY

300 S. 4th St., Rm. 600, Minneapolis 55415, (612)664-5684; Web site: [www.usdoj.gov/usao/mn](http://www.usdoj.gov/usao/mn)

**United States Attorney:** B. Todd Jones

### Assistant United States Attorneys

Lonnie F. Bryan

Patricia R. Cangemi

Michael L. Cheever

Tony Brown

Francis X. Hermann

Eric Johnson

Mark D. Larsen

Francis J. Magill, Jr.

William Michael

Paul A. Murphy

David MacLaughlin

Susan J. Notling

Nathan P. Petterson

David Reyes

Henry J. Shea, III

Robert M. Small

Joseph T. Walbran

D. Gerald Wilhelm

R.J. Zayed

David Steinkamp

Margaret T. Burns-Magill

Roylene E. Champeaux

Andrew S. Dunne

Jeanne J. Graham

Joan D. Humes

James E. Lackner

Mary Jo Madigan

Lizabeth A. McKibben

Robyn A. Millenacker

Carol A. Needles

Richard A. Newberry, Jr.

Jeffrey S. Paulsen

Mark R. Pitsenbarger

Kenneth W. Saffold

Friederich A. Siekert

Mary L. Trippler

Michael W. Ward

Wilhelmina Wright

Lynn A. Zentner

Alison Vander Vort

Clifford Wardlaw

**MINNESOTANS ON THE SUPREME COURT****Pierce Butler**

Associate Justice, United States Supreme Court (1923-1939)

Born March 17, 1866, Dakota County. Education: Carleton College (1877); read law in office of Pinch and Twohy; assistant county attorney (1891-93), county attorney (1893-97); railroad counsel, law practice; regent, University of Minnesota (17 years); U.S. Supreme Court (1923-39); married Ana Cronin; eight children. Died November 16, 1939.

**Warren E. Burger**

Chief Justice, United States Supreme Court (1969-1986)

Born September 17, 1907, St. Paul. Education: University of Minnesota, St. Paul (now William Mitchell) College of Law (1931, magna cum laude); law practice; faculty, William Mitchell College of Law; U.S. assistant attorney general, U.S. Court of Appeals (1956-69); U.S. Supreme Court (1969-86); chair, Commission on the Bicentennial of the United States Constitution. Died June 25, 1995.

**Harry A. Blackmun**

Associate Justice, United States Supreme Court (1970-1994)


Born November 12, 1908, Nashville, Illinois. Education: Mechanic Arts High School, Harvard University (A.B. 1929, summa cum laude, Phi Beta Kappa; LL.B. 1932); law practice; faculty, William Mitchell College of Law, University of Minnesota Law School; resident counsel, Mayo Clinic and Mayo Association; U.S. Court of Appeals (1959-70); U.S. Supreme Court (1970-94); married Dorothy E. Clark; three daughters. Died March 4, 1999.

CHAPTER EIGHT

ELECTIONS

---

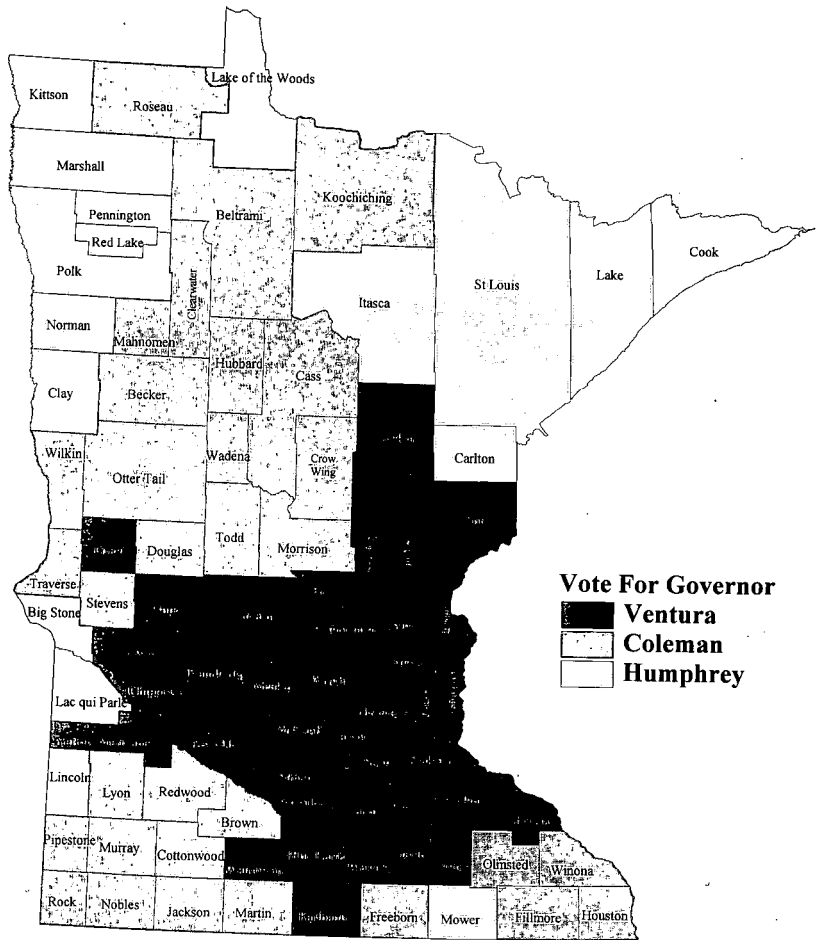
1998 State General Election Voter Turnout Map .....	332
Minnesota Voter Turnout by County .....	333
Special Elections .....	334
1998 State Primary Election Returns .....	342
1998 State General Election Returns 1998 .....	370



Tom Olmscheid photo

Election day 1998, Grant Town Hall.

# 1998 Vote for Governor by County



**VOTER TURNOUT BY COUNTY**  
**1998 STATE GENERAL ELECTION**  
 (Based on estimated county voting age population)

COUNTY	VOTING AGE POPULATION	NUMBER OF VOTERS	% THAT VOTED	COUNTY	VOTING AGE POPULATION	NUMBER OF VOTERS	% THAT VOTED
AITKIN	11206	7784	69.46%	MARSHALL	8129	4944	60.82%
ANOKA	187800	127006	67.63%	MARTIN	18017	9549	53.00%
BECKER	21675	12464	57.50%	MEEKER	15615	10668	68.32%
BELTRAMI	25448	14890	58.51%	MILLE LACS	14772	9395	63.60%
BENTON	24278	13451	55.40%	MORRISON	21700	13423	61.86%
BIG STONE	4582	2886	62.99%	MOWER	29931	16113	53.83%
BLUE EARTH	39365	22957	58.32%	MURRAY	7427	4743	63.86%
BROWN	20862	11476	55.01%	NICOLLET	20117	13135	65.29%
CARLTON	22480	12824	57.05%	NOBLES	15714	8525	54.25%
CARVER	40825	28965	70.95%	NORMAN	6093	3299	54.14%
CASS	18276	11608	63.51%	OLMSTED	86078	45891	53.31%
CHIPPEWA	10278	6143	59.77%	OTTER TAIL	40936	24224	59.18%
CHISAGO	25310	19298	76.25%	PENNINGTON	10502	5816	55.38%
CLAY	36810	18037	49.00%	PINE	16750	10734	64.08%
CLEARWATER	6238	3262	52.29%	PIPESTONE	7995	4668	58.39%
COOK	3619	2691	74.36%	POLK	23999	11183	46.60%
COTTONWOOD	9999	6160	61.61%	POPE	8359	5854	70.03%
CROW WING	38091	24230	63.61%	RAMSEY	385104	213279	55.38%
DAKOTA	229871	151732	66.01%	RED LAKE	3379	2165	64.07%
DODGE	11764	7077	60.16%	REDWOOD	13047	7396	56.69%
DOUGLAS	23514	15178	64.55%	RENVILLE	13316	8295	62.29%
FARIBAULT	13179	8183	62.09%	RICE	34893	23093	66.18%
FILLMORE	15650	8519	54.43%	ROCK	7519	3888	51.71%
FREEBORN	25614	14029	54.77%	ROSEAU	11645	6036	51.83%
GOODHUE	31737	20151	63.49%	SCOTT	47593	34717	72.95%
GRANT	4845	3478	71.79%	SHERBURNE	34513	24827	71.94%
HENNEPIN	855753	489742	57.23%	SIBLEY	10787	7090	65.73%
HOUSTON	14100	7546	53.52%	ST. LOUIS	157019	87939	56.01%
HUBBARD	12704	8777	69.09%	STEARNS	85649	54308	63.41%
ISANTI	19727	13700	69.45%	STEELE	23617	14100	59.70%
ITASCA	31996	19379	60.57%	STEVENS	7591	5021	66.14%
JACKSON	9059	5204	57.45%	SWIFT	8367	5335	63.76%
KANABEC	10145	6567	64.73%	TODD	17446	11041	63.29%
KANDIYOHI	30498	18332	60.11%	TRAVERSE	3481	2176	62.51%
KITTSO	4348	2380	54.74%	WABASHA	15055	9524	63.26%
KOOCHICHING	12006	5956	49.61%	WADENA	10046	5997	59.70%
LAC QUI PARLE	6774	4139	61.10%	WASECA	13468	8592	63.80%
LAKE	8459	5914	69.91%	WASHINGTON	123044	91737	74.56%
LAKE OF THE WOODS	3381	2055	60.78%	WATONWAN	8993	5183	57.63%
LESUEUR	17779	11857	66.69%	WILKIN	5487	2784	50.74%
LINCOLN	5265	3157	59.96%	WINONA	34895	18540	53.13%
LYON	18666	10481	56.15%	WRIGHT	53084	37531	70.70%
MCLEOD	24982	15450	61.84%	YELLOW MEDICINE	9094	5486	60.33%
MAHNOMEN	3773	1984	52.58%	STATE TOTAL	3483000	2105343	60.45%



# CHAPTER EIGHT ELECTIONS

## VOTE FOR NOMINATION FOR STATE REPRESENTATIVE DISTRICT 17A BY COUNTY SPECIAL PRIMARY ELECTION: December 23, 1997

COUNTY	PERSONS REGISTERED AS OF 7AM	PERSONS REGISTERED ON ELECTION DAY	NUMBER OF PERSONS VOTING	DFL MARDI LACHER BERG- MANN	R LORI	R SONDRA ERICKSON
KANABEC	5677	7	399	85	26	283
MILLE LACS	11851	38	1257	169	147	914
MORRISON	2076	6	191	59	32	96
<b>DISTRICT TOTAL</b>	<b>19604</b>	<b>51</b>	<b>1847</b>	<b>313</b>	<b>205</b>	<b>1292</b>

## VOTE FOR STATE REPRESENTATIVE DISTRICT 17A BY PRECINCT SPECIAL ELECTION: January 6, 1998

	PERSONS REGISTERED AS OF 7AM	PERSONS REGISTERED ON ELECTION DAY	NUMBER OF PERSONS VOTING	R SONDRA ERICK- SON	DFL MARDI LACHER
<b>KANABEC COUNTY</b>					
ANN LAKE TWP.	190	1	47	28	19
ARTHUR TWP.	905	7	245	143	96
COMFORT TWP.	432	1	104	75	28
FORD TWP.	70	1	27	22	5
HAY BROOK TWP.	129	0	46	30	16
HILLMAN TWP.	203	2	64	49	15
KANABEC TWP.	344	2	83	50	32
KNIFE LAKE TWP.	510	2	125	73	47
KROSCHER TWP.	123	0	19	9	9
MORA P-1	1127	13	351	185	150
MORA P-2	436	3	98	53	44
OGILVIE	195	3	54	24	23
PEACE TWP.	398	3	118	80	36
POMROY TWP.	198	2	57	36	20
QUAMBA	59	2	20	14	5
WHITED TWP.	362	4	93	63	29
<b>COUNTY TOTAL</b>	<b>5681</b>	<b>46</b>	<b>1551</b>	<b>934</b>	<b>574</b>

### MILLE LACS COUNTY

BOCK	64	1	18	8	9
BOGUS BROOK TWP.	521	3	153	100	42
BORGHOLM TWP.	605	0	165	84	70
BRADBURY TWP.	100	3	20	7	12
DAILEY TWP.	138	1	28	13	13
EAST SIDE TWP.	515	2	105	78	22
FORESTON	186	1	50	28	20
GREENBUSH TWP.	660	10	205	97	84
HAYLAND TWP.	209	0	42	14	26
ISLE	404	11	119	64	55
ISLE HARBOR TWP.	334	2	92	66	23
KATHIO TWP.	609	21	196	63	133
LEWIS TWP.	36	0	8	3	5
MILACA	1399	12	529	284	226
MILACA TWP.	637	7	202	130	57
MILO TWP.	590	3	184	126	49
MUDGETT TWP.	54	0	17	14	3
ONAMIA	363	9	130	77	51
ONAMIA TWP.	278	2	72	53	17
PAGE TWP.	262	0	46	21	19
PEASE	96	1	38	28	8
PRINCETON	1948	20	674	353	277
PRINCETON TWP.	1127	10	359	207	127
SOUTH HARBOR TWP.	534	4	143	96	47
WAHKON	206	1	61	27	28
<b>COUNTY TOTAL</b>	<b>11875</b>	<b>124</b>	<b>3656</b>	<b>2041</b>	<b>1423</b>

**MORRISON COUNTY**

BUCKMAN	104	0	26	12	11
BUCKMAN TWP.	310	0	48	38	5
GENOLA	26	0	8	7	1
GRANITE TWP.	190	2	46	42	4
HARDING	39	0	18	10	6
HILLMAN	20	0	12	9	3
HILLMAN TWP.	67	1	12	10	2
LAKIN TWP.	190	0	41	14	27
LASTRUP	63	0	17	9	7
LEIGH TWP.	77	1	15	7	8
MORRILL TWP.	265	1	32	14	16
MOUNT MORRIS TWP.	51	0	15	8	7
PIERZ TWP.	260	0	31	20	8
PULASKI TWP.	148	0	31	15	12
RICHARDSON TWP.	269	1	50	33	15
COUNTY TOTAL	2079	6	402	248	132
DISTRICT TOTAL	19635	176	5609	3223	2129

**VOTE FOR NOMINATION FOR  
STATE REPRESENTATIVE DISTRICT 51B BY COUNTY  
SPECIAL PRIMARY ELECTION: January 13, 1998**

COUNTY	PERSONS REGISTERED AS OF 7AM	PERSONS REGISTERED ON ELECTION DAY	NUMBER OF PERSONS VOTING	DFL TOM KRANZ	R RICHARD J. SHAGER	R RAY VANDE- VEER	RP DIANE K. TURNER
ANOKA	8508	1	242	23	12	188	9
WASHINGTON	15393	22	690	46	79	540	9
DISTRICT TOTAL	23901	23	932	69	91	728	18

**VOTE FOR STATE REPRESENTATIVE DISTRICT 51B  
BY PRECINCT  
SPECIAL ELECTION: January 27, 1998**

	PERSONS REGISTERED AS OF 7AM	PERSONS REGISTERED ON ELECTION DAY	NUMBER OF PERSONS VOTING	RP DIANA K. TURNER	R RAY VANDE- VEER	DFL TOM KRANZ
<b>ANOKA COUNTY</b>						
CENTERVILLE P-1	1155	1	138	4	91	41
LINO LAKES P-1	1254	3	193	21	87	84
LINO LAKES P-2	2568	6	371	39	181	150
LINO LAKES P-3	1586	3	230	21	141	68
LINO LAKES P-4	1959	5	284	19	190	75
COUNTY TOTAL	8522	18	1216	104	690	418
<b>WASHINGTON COUNTY</b>						
FOREST LAKE P-1	1923	20	257	18	158	79
FOREST LAKE P-2	1631	5	328	11	216	101
FOREST LAKE TWP.	4545	15	777	42	506	227
HUGO W-1	1276	3	110	4	79	27
HUGO W-2	774	0	78	2	58	18
HUGO W-3 P-1	531	1	61	3	35	22
MARINE ON ST. CROIX	462	4	127	16	55	56
MAY TWP.	1894	8	359	21	174	164
NEW SCANDIA TWP.	2369	5	578	68	279	231
COUNTY TOTAL	15405	61	2675	185	1560	925
DISTRICT TOTAL	23927	79	3891	289	2250	1343

# CHAPTER EIGHT ELECTIONS

## VOTE FOR STATE REPRESENTATIVE DISTRICT 23A BY PRECINCT SPECIAL ELECTION: January 20, 1998

	PERSONS REGISTERED AS OF 7AM	PERSONS REGISTERED ON ELECTION DAY	NUMBER OF PERSONS VOTING	R JAMES T. CLARK	DFL BONNIE J. MCKNIGHT
<b>BROWN COUNTY</b>					
BURNSTOWN TWP.	156	3	69	60	9
EDEN TWP.	184	2	57	39	18
EVAN	53	1	18	8	10
HOME TWP.	369	4	114	82	29
MILFORD TWP.	477	0	112	78	34
NEW ULM W-1 P-1	885	6	224	133	91
NEW ULM W-1 P-2	897	6	178	101	77
NEW ULM W-2 P-1	925	8	199	107	91
NEW ULM W-2 P-2	745	4	137	79	56
NEW ULM W-3 P-1	1572	10	354	223	131
NEW ULM W-3 P-2	890	3	160	85	75
NEW ULM W-4 P-1	951	10	250	153	97
NEW ULM W-4 P-2	1031	13	312	202	110
NORTH STAR TWP.	173	5	86	77	9
PRAIRIEVILLE TWP.	181	2	73	47	25
SLEEPY EYE W-1	878	15	253	150	95
SLEEPY EYE W-2	916	27	344	222	117
SPRINGFIELD W-1	505	16	232	173	59
SPRINGFIELD W-1	620	8	279	216	61
<b>COUNTY TOTAL</b>	<b>12408</b>	<b>143</b>	<b>3451</b>	<b>2235</b>	<b>1194</b>
<b>REDWOOD COUNTY</b>					
BELVIEW	195	5	52	28	24
BROOKVILLE TWP.	153	0	49	44	5
CHARLESTOWN TWP.	155	3	72	58	14
CLEMENTS	117	2	48	39	9
DELHI	42	0	13	7	6
DELHI TWP.	173	1	38	21	17
HONNER TWP.	53	1	31	26	5
KINTIRE TWP.	133	0	48	33	15
MORGAN	496	7	200	160	40
MORGAN TWP.	157	1	61	51	10
NEW AVON TWP.	141	0	49	41	8
PAXTON TWP.	256	2	88	51	35
REDWOOD FALLS W-1	934	13	303	188	115
REDWOOD FALLS W-2	1012	11	367	250	116
REDWOOD FALLS W-3	975	17	331	190	139
REDWOOD FALLS TWP.	128	0	46	29	17
SANBORN	272	4	94	61	33
SHERMAN TWP.	131	0	39	24	15
SUNDOWN TWP.	132	0	62	45	17
SWEDES FOREST TWP.	68	0	20	14	6
THREE LAKES TWP.	126	0	37	24	13
WANDA	68	3	41	28	13
WILLOW LAKE TWP.	147	1	45	37	8
<b>COUNTY TOTAL</b>	<b>6064</b>	<b>71</b>	<b>2134</b>	<b>1449</b>	<b>680</b>
<b>DISTRICT TOTAL</b>	<b>18472</b>	<b>214</b>	<b>5585</b>	<b>3684</b>	<b>1874</b>

**VOTE FOR NOMINATION FOR  
STATE SENATOR DISTRICT 26 BY COUNTY  
SPECIAL PRIMARY ELECTION: March 16, 1999**

COUNTY	PERSONS REGISTERED AS OF 7AM	PERSONS REGISTERED ON ELECTION DAY	NUMBER OF PERSONS VOTING	R DAVID THOMP- SON	R DON ZIEGLER	DFL CHUCK FOWLER	RP TERRY D. AND- ERSON
BLUE EARTH	10261	4	769	411	175	49	74
FARIBAULT	9961	57	2111	535	1141	243	90
MARTIN	9674	17	1016	465	329	119	84
WASECA	4065	4	336	164	114	22	26
WATONWAN	4974	5	393	178	95	61	50
<b>DISTRICT TOTAL</b>	<b>38935</b>	<b>87</b>	<b>4625</b>	<b>1753</b>	<b>1854</b>	<b>494</b>	<b>324</b>

**VOTE FOR STATE SENATOR DISTRICT 26  
BY PRECINCT  
SPECIAL ELECTION: March 30, 1999**

	PERSONS REGISTERED AS OF 7AM	PERSONS REGISTERED ON ELECTION DAY	NUMBER OF PERSONS VOTING	RP TERRY D. AND- ERSON	DFL CHUCK FOWLER	R DON ZIEGLER
<b>DISTRICT 26A</b>						
<b>BLUE EARTH COUNTY</b>						
AMBOY CITY	346	2	107	26	16	29
CERESCO TWP.	138	1	44	10	5	26
GARDEN CITY TWP.	484	0	99	24	31	24
LAKE CRYSTAL CITY	1337	5	186	24	78	53
LINCOLN TWP.	136	0	26	5	6	10
PLEASANT MOUND TWP.	169	1	61	27	8	13
RAPIDAN TWP.	701	1	126	31	25	24
SHELBY TWP.	182	1	72	11	26	20
VERNON CENTER CITY	214	2	68	28	16	13
VERNON CENTER TWP.	189	0	47	8	8	21
<b>COUNTY TOTAL</b>	<b>3896</b>	<b>13</b>	<b>836</b>	<b>194</b>	<b>219</b>	<b>233</b>
<b>MARTIN COUNTY</b>						
CENTER CREEK TWP.	151	2	61	13	22	14
EAST CHAIN TWP.	204	2	101	8	21	46
FAIRMONT W-1 P-1	709	2	263	54	99	57
FAIRMONT W-1 P-2	959	6	365	64	131	104
FAIRMONT W-2 P-1	848	7	354	56	150	87
FAIRMONT W-2 P-2	943	2	382	75	147	90
FAIRMONT W-3 P-1	651	5	216	58	82	44
FAIRMONT W-3 P-2	637	3	187	42	80	34
FAIRMONT W-4 P-1	687	1	240	67	81	42
FAIRMONT W-4 P-2	637	2	204	58	85	31
FAIRMONT TWP.	165	1	79	6	43	21
FRASER TWP.	145	1	43	8	11	13
GRANADA	196	1	84	17	35	18
NASHVILLE TWP.	130	0	47	11	14	6
NORTHROP	146	1	60	20	17	7
PLEASANT PRAIRIE	169	0	71	13	25	25
ROLLING GREEN TWP.	177	2	62	10	17	22
RUTLAND TWP.	253	3	120	27	29	40
SILVER LAKE TWP.	296	9	174	11	92	37
TENHASSEN TWP.	157	0	93	23	23	32
TRUMAN	670	7	192	31	63	37
WAVERLY TWP.	148	0	60	8	24	14
WESTFORD TWP.	199	1	68	8	23	25
<b>COUNTY TOTAL</b>	<b>9277</b>	<b>58</b>	<b>3526</b>	<b>688</b>	<b>1314</b>	<b>846</b>

## CHAPTER EIGHT ELECTIONS

### WATONWAN COUNTY

ANTRIM TWP.	160	1	49	10	13	13
FIELDON TWP.	126	1	30	15	6	3
LA SALLE	64	0	24	14	7	3
LEWISVILLE	155	0	44	20	14	8
MADELIA P-1	645	8	107	24	35	38
MADELIA P-2	520	4	107	18	37	49
MADELIA TWP.	213	0	44	11	8	24
RIVERDALE TWP.	211	2	47	8	15	22
ROSENDALE TWP.	222	1	42	5	18	17
ST. JAMES CITY W-1	1114	4	184	40	82	49
ST. JAMES CITY W-2	1149	3	199	40	92	52
SOUTH BRANCH TWP.	186	1	61	11	7	22
COUNTY TOTAL	4765	25	938	216	334	300

**DISTRICT 26A TOTAL**      17938      96      5300      1098      1867      1379

### DISTRICT 26B

### BLUE EARTH COUNTY

BEAUFORD TWP.	255	0	79	27	6	33
DANVILLE TWP.	163	0	56	6	15	29
DECORIA TWP.	554	0	91	18	21	15
EAGLE LAKE CITY	954	1	97	37	20	23
GOOD THUNDER CITY	358	2	91	21	24	13
JAMESTOWN TWP.	391	2	69	14	20	12
LE RAY TWP.	455	2	61	15	13	15
LYRA TWP.	218	0	57	13	12	11
MCPHERSON TWP.	243	0	52	9	13	23
MADISON LAKE CITY	442	2	71	20	20	15
MAPLETON CITY	915	4	211	92	52	40
MAPLETON TWP.	188	1	67	21	12	20
MEDO TWP.	249	0	52	10	15	20
MINNESOTA LAKE	2	0	2	0	0	0
PEMBERTON CITY	143	0	30	6	9	14
SAINT CLAIR CITY	463	0	67	16	18	16
STERLING TWP.	174	0	43	15	7	14
COUNTY TOTAL	6167	14	1196	340	277	313

### FARIBAUT COUNTY

BARBER TWP.	191	1	105	8	24	62
BLUE EARTH W-1	720	4	324	41	117	131
BLUE EARTH W-2	762	4	362	27	114	194
BLUE EARTH W-3	633	14	243	26	71	130
BLUE EARTH TWP.	289	4	162	15	40	94
BRICELYN	254	1	124	20	67	33
BRUSH CREEK TWP.	148	1	74	9	33	27
CLARK TWP.	238	1	97	23	28	34
DELAVAN	152	3	85	16	29	35
DELAVAN TWP.	165	3	69	7	17	37
DUNBAR TWP.	177	2	63	14	8	38
EASTON	155	2	78	16	33	25
ELMORE	355	7	248	12	31	201
ELMORE TWP.	152	4	115	6	14	91
EMERALD TWP.	165	1	84	9	11	58
FOSTER TWP.	191	0	67	9	21	35
FROST	162	0	79	7	32	36
JO DAVIESS TWP.	158	1	70	10	23	31
KIESTER	363	1	120	12	60	44
KIESTER TWP.	195	0	58	5	21	31
LURA TWP.	133	5	56	10	14	20
MINNESOTA LAKE	441	0	132	37	48	37
MINNESOTA LAKE TWP.	147	0	35	7	15	12
PILOT GROVE TWP.	113	1	66	1	20	41
PRESCOTT TWP.	155	2	72	7	21	36
ROME TWP.	118	10	86	2	6	78
SEELY TWP.	129	1	71	9	32	24
VERONA TWP.	243	1	113	38	23	32
WALNUT LAKE TWP.	168	2	76	9	31	28

# ELECTIONS CHAPTER EIGHT

WALTERS	54	0	22	3	11	8
WELLS	1427	13	492	132	174	130
WINNEBAGO	831	6	300	69	83	116
WINNEBAGO TWP.	132	0	60	4	18	26
COUNTY TOTAL	9716	95	4207	620	1290	1955

## WASECA COUNTY

ALTON TWP.	290	0	54	8	13	31
BYRON TWP.	168	0	46	10	18	13
FREEDOM TWP.	272	0	76	22	7	43
JANESVILLE CITY	1339	2	166	35	44	67
JANESVILLE TWP.	371	0	67	11	22	30
NEW RICHLAND	640	2	107	27	39	36
NEW RICHLAND TWP.	255	2	45	13	8	20
VIVIAN TWP.	215	0	65	11	8	37
WALDORF	187	0	46	14	13	13
WILTON TWP.	233	0	46	14	5	18
COUNTY TOTAL	3970	6	718	165	177	308

DISTRICT 26B TOTAL 19853 115 6121 1125 1744 2576

DISTRICT 26 TOTAL 37791 211 11421 2223 3611 3955

## VOTE FOR NOMINATION FOR STATE SENATOR DISTRICT 32 BY COUNTY SPECIAL PRIMARY ELECTION: March 30, 1999

COUNTY	PERSONS REGISTERED AS OF 7AM	PERSONS REGISTERED ON ELECTION DAY	NUMBER OF PERSONS VOTING	R BOB KIERLIN	DFL GENE PELOWSKI	RP BOB BAMBE- NEK	RP JACK MUELL- ER
FILLMORE	1569	4	77	27	17	10	20
HOUSTON	11066	7	649	301	111	135	88
WINONA	24604	39	1873	484	287	717	305
DISTRICT TOTAL	37239	50	2599	812	415	862	413

## VOTE FOR STATE SENATOR DISTRICT 32 BY PRECINCT SPECIAL ELECTION: April 13, 1999

DISTRICT 32A	PERSONS REGISTERED AS OF 7AM	PERSONS REGISTERED ON ELECTION DAY	NUMBER OF PERSONS VOTING	RP BOB BAMBE- NEK	DFL GENE PELOWSKI	R BOB KIERLIN
WINONA COUNTY						
ELBA	125	0	29	7	16	6
ELBA TWP.	157	1	43	11	11	21
GOODVIEW P-1	851	22	468	55	163	250
GOODVIEW P-2	938	11	399	45	160	194
MINNEISKA	53	0	34	0	15	19
MINNESOTA CITY	127	1	69	13	19	37
MOUNT VERNON TWP.	212	0	96	23	24	48
ROLLINGSTONE	405	2	206	22	66	118
ROLLINGSTONE TWP.	697	12	346	52	124	170
WHITEWATER TWP.	113	0	23	6	4	13
WINONA W-1 P-1	593	9	248	30	103	114
WINONA W-1 P-2	1467	23	647	42	280	322
WINONA W-1 P-3	997	20	383	46	124	212
WINONA W-1 P-4	848	12	499	20	208	268
WINONA W-2 P-1	791	15	379	32	169	175
WINONA W-2 P-2	834	27	425	43	191	190
WINONA W-2 P-3	804	10	334	41	170	123
WINONA W-2 P-4	956	11	340	18	166	155
WINONA W-3 P-1	837	20	263	17	124	121
WINONA W-3 P-2	1286	32	213	9	142	62
WINONA W-3 P-3	646	13	252	23	105	123
WINONA W-3 P-4	700	8	304	36	124	143

## CHAPTER EIGHT ELECTIONS

WINONA W-4 P-1	783	18	351	50	145	156
WINONA W-4 P-2	704	6	308	51	116	140
WINONA W-4 P-3	689	8	277	30	117	127
WINONA W-4 P-4	1565	38	872	59	367	443
<b>COUNTY TOTAL</b>	<b>18178</b>	<b>319</b>	<b>7808</b>	<b>781</b>	<b>3253</b>	<b>3750</b>

<b>DISTRICT 32A TOTAL</b>	<b>18178</b>	<b>319</b>	<b>7808</b>	<b>781</b>	<b>3253</b>	<b>3750</b>
---------------------------	--------------	------------	-------------	------------	-------------	-------------

### DISTRICT 32B

#### FILLMORE COUNTY

NORWAY TWP.	170	0	45	2	17	26
PETERSON	151	0	49	10	16	23
RUSHFORD	848	2	212	35	72	103
RUSHFORD VILLAGE	403	1	125	17	32	76
<b>COUNTY TOTAL</b>	<b>1572</b>	<b>3</b>	<b>431</b>	<b>64</b>	<b>137</b>	<b>228</b>

#### HOUSTON COUNTY

BLACK HAMMER TWP.	168	0	60	14	7	39
BROWNSVILLE	294	3	94	13	24	57
BROWNSVILLE TWP.	233	0	64	15	9	39
CALEDONIA P-1	717	1	206	44	50	111
CALEDONIA P-2	900	5	267	27	94	144
CALEDONIA TWP.	361	1	134	11	25	96
CROOKED CREEK TWP.	174	0	52	8	9	35
EITZEN	137	0	44	13	9	21
HOKAH	302	5	89	11	16	62
HOKAH TWP.	328	2	124	9	27	88
HOUSTON	610	7	221	62	43	116
HOUSTON TWP.	269	2	111	26	23	62
JEFFERSON TWP.	70	0	27	5	6	16
LA CRESCENT P-1	1282	4	410	33	91	285
LA CRESCENT P-2	1197	9	331	34	95	201
LA CRESCENT P-3	317	3	66	2	24	39
LA CRESCENT TWP.	983	3	328	24	82	222
MAYVILLE TWP.	217	0	57	6	8	42
MONEY CREEK TWP.	289	3	109	26	21	61
MOUND PRAIRIE TWP.	350	3	118	19	26	73
SHELDON TWP.	174	2	68	11	8	49
SPRING GROVE	648	5	179	19	82	78
SPRING GROVE TWP.	246	3	110	11	25	74
UNION TWP.	171	1	59	12	3	44
WILMINGTON TWP.	261	0	93	20	13	60
WINNEBAGO TWP.	158	0	44	15	7	22
YUCATAN TWP.	219	3	87	15	28	42
<b>COUNTY TOTAL</b>	<b>11075</b>	<b>65</b>	<b>3552</b>	<b>505</b>	<b>855</b>	<b>2178</b>

#### WINONA COUNTY

ALTURA	211	1	99	19	13	67
DAKOTA	185	1	71	13	21	36
DRESBACH TWP.	266	3	91	11	18	62
FREMONT TWP.	194	1	75	17	12	46
HART TWP.	156	0	51	19	1	31
HILLSDALE TWP.	322	5	109	10	26	72
HOMER TWP.	877	9	420	69	146	204
LEWISTON	773	0	272	40	72	155
NEW HARTFORD TWP.	456	5	193	39	43	111
NORTON TWP.	300	1	138	32	25	80
PLEASANT HILL TWP.	304	6	132	32	22	78
RICHMOND TWP.	415	3	184	33	37	114
STOCKTON	320	4	108	19	29	60
UTICA	101	0	19	4	4	11
UTICA TWP.	331	5	152	28	34	84
WARREN TWP.	315	5	168	47	32	88
WILSON TWP.	710	5	353	51	80	221
WISCOY TWP.	208	3	99	19	43	37
<b>COUNTY TOTAL</b>	<b>6444</b>	<b>57</b>	<b>2734</b>	<b>502</b>	<b>658</b>	<b>1557</b>

<b>DISTRICT 32B TOTAL</b>	<b>19091</b>	<b>125</b>	<b>6717</b>	<b>1071</b>	<b>1650</b>	<b>3963</b>
---------------------------	--------------	------------	-------------	-------------	-------------	-------------

<b>DISTRICT 32 TOTAL</b>	<b>37269</b>	<b>444</b>	<b>14525</b>	<b>1852</b>	<b>4903</b>	<b>7713</b>
<b>340</b>						

## MINNESOTA ELECTION RESULTS 1998

## KEY TO ABBREVIATIONS

<b>AF</b>	Anti-Federalist	<b>NAP</b>	New Alliance Party
<b>BL</b>	Better Life	<b>NLP</b>	Natural Law Party
<b>CI</b>	Conservative Independent	<b>NP</b>	No Party
<b>CP</b>	Constitution Party	<b>NRA</b>	Nutritional Rights Alliance
<b>DFL</b>	Democratic-Farmer-Labor	<b>PM</b>	Progressive Minnesota
<b>FED</b>	Federalist Party	<b>R</b>	Republican
<b>GPM</b>	Green Party Minnesota	<b>RES</b>	Resource Party
<b>GRM</b>	Grassroots Party of Minnesota	<b>RP</b>	Reform Party
<b>GRP</b>	Grassroots Party	<b>SEP</b>	Socialist Equality Party
<b>ICP</b>	Independent Christian Prolife	<b>SWP</b>	Socialist Workers Party
<b>IER</b>	Independents Economic Recovery	<b>TLC</b>	Term Limits Candidate
<b>IG</b>	Independent Grassroots	<b>TPC</b>	The People's Champion
<b>IND</b>	Independent	<b>TPP</b>	Ten Percent Party
<b>LIB</b>	Libertarian Party	<b>TPR</b>	Taxpayers Revolt
<b>LMN</b>	Legal Marijuana Now	<b>UST</b>	U.S. Taxpayers Party
<b>MCA</b>	Moderate Citizens Accountability	<b>WLP</b>	Workers League Party
<b>MTP</b>	Minnesota Taxpayers' Party		

**NOTE:** Amendments to correct discrepancies in official results noted by an asterisk (\*).

The election results for all of the multi-county districts are taken from the State Canvassing Board Report. The election results for the single county districts are taken from the county canvassing board reports.



**VOTER REGISTRATION AND VOTER PARTICIPATION AND  
VOTE FOR NOMINATION FOR GOVERNOR AND LIEUTENANT GOVERNOR BY COUNTY  
SEPTEMBER 15, 1998 STATE PRIMARY ELECTION**

COUNTY	PERSONS REGISTERED AS OF 7AM	VOTER REGISTRATION			GOVERNOR AND LIEUTENANT GOVERNOR				DFL MONDALE & WIENER	DFL SAVIOR & MOSENG
		PERSONS REGISTERED ON ELECTION DAY	PERSONS VOTING BY ABSENTEE BALLOT	TOTAL NUMBER OF PERSONS VOTING	DFL DAYTON & JANSEN	DFL FREEMAN & JOHNSON	DFL HUMPHREY & MOE	DFL JOHNSON & FOLEY		
AITKIN	9098	369	153	4596	810	386	1132	747	215	10
ANOKA	152092	1854	850	31903	5530	4708	7437	4611	1492	83
BECKER	15997	178	109	3051	166	176	1205	414	122	7
BELTRAMI	19400	400	241	5493	508	628	1643	733	204	13
BENTON	16085	347	124	4318	513	390	1151	952	196	12
BIG STONE	3554	47	405	1440	123	252	479	127	52	2
BLUE EARTH	29071	335	314	4954	558	607	1645	449	202	17
BROWN	14999	169	69	2932	311	243	713	378	116	3
CARLTON	16853	347	140	5860	681	856	1613	1432	206	7
CARVER	34525	816	235	9044	1269	943	1793	1017	434	22
CASS	14618	246	104	4254	534	397	971	400	135	11
CHIPPEWA	7176	252	67	2659	350	250	899	247	106	15
CHISAGO	22301	502	111	5586	914	783	1418	836	310	21
CLAY	25123	290	107	4241	105	253	2088	510	137	11
CLEARWATER	4281	72	23	1105	55	61	436	173	22	5
COOK	3129	110	60	2092	173	169	379	609	70	4
COTTONWOOD	7186	354	78	3306	279	226	896	270	155	6
CROW WING	30281	380	306	7319	1016	825	1792	1245	279	17
DAKOTA	190977	2620	1297	36717	5667	5279	9046	4329	2564	87
DODGE	9233	98	24	1586	112	115	379	167	127	4
DOUGLAS	18337	634	281	6673	466	457	1265	446	174	5
FARIBAULT	9259	158	65	2146	200	170	774	224	164	5
FILLMORE	11810	178	83	3192	158	205	951	188	317	18
FREEBORN	18529	195	152	4655	237	321	1179	227	341	5
GOODHUE	24309	358	766	5824	730	595	1237	497	458	16
GRANT	4156	71	32	1303	107	107	480	110	63	5
HENNEPIN	624006	9928	6108	152108	23955	28798	42615	11866	8827	338
HOUSTON	11059	89	39	1785	47	109	435	178	79	5
HUBBARD	10572	413	119	4497	494	342	1163	480	179	5
ISANTI	15935	164	127	3288	474	551	783	400	134	14
ITASCA	24004	490	265	9480	1135	1337	2331	2258	291	34
JACKSON	6722	62	12	1155	113	104	357	141	55	6
KANABEC	7195	308	90	3264	541	303	817	402	170	15
KANDIYOHI	21965	699	195	7310	892	894	2166	775	258	16
KITSON	3246	26	10	833	28	34	378	137	27	2
KOOCHICHING	8096	239	98	2833	358	260	611	1116	85	5
LAC QUI PARLE	5006	231	168	2281	271	170	893	188	118	9
LAKE	6942	335	88	3935	406	435	803	1485	97	5

LAKE OF THE WOODS	2318	25	20	1016	59	60	352	123	52	6
LE SUEUR	13671	312	122	4215	481	445	1068	463	173	8
LINCOLN	3954	82	22	1262	94	101	388	155	57	3
LYON	13325	257	64	3300	345	307	917	347	146	10
MCLEOD	17311	642	176	6380	790	549	1494	698	253	15
MAHNOMEN	2709	38	14	771	35	49	224	177	51	3
MARSHALL	6145	84	3	1499	39	67	516	459	46	0
MARTIN	12275	122	33	2287	253	177	619	194	127	5
MEEKER	11710	356	159	4135	487	350	964	613	187	5
MILLE LACS	11661	133	54	2948	516	289	635	427	130	14
MORRISON	15813	1569	137	4967	532	284	898	1979	147	5
MOWER	21180	467	271	6284	416	774	1917	346	618	16
MURRAY	5798	187	65	2408	183	201	811	260	121	4
NICOLLET	16737	180	151	2966	308	585	801	280	119	6
NOBLES	10878	205	53	3091	193	172	1038	219	137	9
NORMAN	4608	112	43	1711	44	70	870	195	64	4
OLMSTED	65423	635	578	14625	1036	1035	4063	986	1159	37
OTTER TAIL	30382	545	250	7270	609	548	2257	971	270	21
PENNINGTON	7055	333	54	3004	104	124	905	613	116	8
PINE	12963	362	64	4817	701	549	1311	765	281	8
PIPESTONE	5928	117	52	1894	169	86	522	136	76	11
POLK	16599	191	164	3643	109	129	1703	546	117	9
POPE	6387	220	116	2158	275	167	628	218	88	6
RAMSEY	266413	5809	3929	74412	11029	13330	21839	6690	5249	153
RED LAKE	2578	156	33	1258	29	42	470	363	37	3
REDWOOD	9245	95	49	2115	271	156	485	285	126	2
RENVILLE	9576	243	66	3877	883	318	913	307	134	5
RICE	29594	636	332	8542	1060	928	2339	681	463	32
ROCK	5625	50	37	706	36	55	242	58	25	1
ROSEAU	8655	96	51	1480	82	77	363	389	85	1
SAINT LOUIS	120229	2778	1440	46036	4563	7951	9439	17381	1151	61
SCOTT	41839	358	156	6247	966	870	1333	911	309	25
SHERBURNE	30595	370	150	5506	781	708	1264	816	223	16
SIBLEY	7960	146	53	2701	358	188	647	332	128	6
STEARNS	67881	1028	225	14786	1607	1479	3640	3629	615	33
STEELE	17971	198	465	3240	270	311	793	379	204	5
STEVENS	6504	75	21	1288	116	118	393	232	68	4
SWIFT	5924	177	99	2415	260	215	872	333	124	4
TODD	13089	233	93	4475	611	365	1084	940	215	9
TRAVERSE	2174	33	38	639	75	57	191	113	33	1
WABASHA	11356	273	86	3954	321	275	812	330	264	10
WADENA	7184	165	85	2370	253	211	590	395	89	11
WASECA	10085	334	93	3979	419	331	991	383	206	13
WASHINGTON	106807	1529	1011	25149	3765	3693	6410	2435	1791	71
WATONWAN	6098	248	106	2703	316	226	812	259	150	7
WILKIN	3944	33	12	581	15	20	194	88	27	1
WINONA	26396	624	225	8925	501	698	2576	533	586	21
WRIGHT	43057	626	200	8730	1179	1048	2047	1502	347	19
YELLOW MEDICINE	6429	89	22	1660	240	187	569	190	72	6
<b>TOTAL</b>	<b>2639165</b>	<b>47640</b>	<b>25257</b>	<b>683433</b>	<b>88070</b>	<b>93714</b>	<b>182562</b>	<b>91888</b>	<b>36237</b>	<b>1598</b>

# VOTE FOR NOMINATION FOR GOVERNOR AND LIEUTENANT GOVERNOR, SECRETARY OF STATE BY COUNTY

## SEPTEMBER 15, 1998 STATE PRIMARY ELECTION

COUNTY	GOVERNOR AND LIEUTENANT GOVERNOR			DFL "DICK" FRANSON	SECRETARY OF STATE		
	R COLEMAN & OLSON	R DAHN & KANE SR.	RP VENTURA & SCHUNK		DFL EDWINA GARCIA	DFL GREGG A. IVERSON	DFL JEN MATTSON
AITKIN	797	84	103	649	651	655	896
ANOKA	5791	380	1496	4497	6887	3400	5040
BECKER	568	80	23	317	509	385	621
BELTRAMI	1128	124	75	395	1172	670	864
BENTON	633	92	134	522	617	632	876
BIG STONE	240	38	11	186	196	262	232
BLUE EARTH	899	91	96	423	996	601	894
BROWN	772	87	38	246	300	383	464
CARLTON	622	48	42	710	954	677	1897
CARVER	2435	207	386	862	1238	801	1474
CASS	1326	136	68	422	579	422	678
CHIPPEWA	501	79	31	371	344	441	524
CHISAGO	769	87	257	831	1088	700	980
CLAY	820	88	27	459	758	675	704
CLEARWATER	232	33	10	96	178	159	192
COOK	343	61	34	170	356	202	351
COTTONWOOD	856	144	29	323	311	413	512
CROW WING	1594	151	116	1017	1261	846	1316
DAKOTA	7382	466	1233	4131	8310	3489	5942
DODGE	441	63	29	186	203	218	188
DOUGLAS	2571	854	74	580	614	574	711
FARIBAULT	411	39	42	295	317	361	377
FILLMORE	971	109	22	351	347	472	405
FREEBORN	1844	198	65	312	514	436	853
GOODHUE	1513	138	110	622	868	597	875
GRANT	290	30	12	154	191	217	189
HENNEPIN	27048	1498	4887	16086	48284	10640	21203
HOUSTON	626	127	10	154	221	215	152
HUBBARD	1136	149	43	403	680	469	675
ISANTI	528	44	156	482	701	363	546
ITASCA	1259	126	101	1039	1435	1245	2860
JACKSON	226	37	13	157	157	176	184
KANABEC	585	49	124	470	416	390	669
KANDIYOHI	1602	169	116	942	986	1029	1443
KITSON	137	24	8	102	95	141	161
KOOCHICING	267	33	17	514	441	394	785
LAC QUI PARLE	286	62	33	272	282	421	474
LAKE	329	41	30	396	660	636	1152
LAKE OF THE WOODS	161	54	27	117	141	174	157

LE SUEUR	815	93	99	508	565	580	637
LINCOLN	286	51	11	175	124	176	183
LYON	758	85	35	378	372	438	580
MCLEOD	1550	211	276	716	717	868	924
MAHNOMEN	137	18	6	93	82	137	133
MARSHALL	227	30	1	181	182	263	296
MARTIN	613	81	50	289	248	249	382
MEEKER	876	88	150	487	492	539	706
MILLE LACS	593	46	66	447	489	381	426
MORRISON	606	64	58	757	720	678	969
MOWER	1369	194	84	860	937	907	943
MURRAY	405	73	21	387	248	323	404
NICOLLET	542	61	68	302	584	304	544
NOBLES	655	100	59	408	310	430	397
NORMAN	271	33	9	207	184	323	325
OLMSTED	4978	464	321	1148	2088	1187	1915
OTTER TAIL	1650	203	49	734	1095	1059	1075
PENNINGTON	479	74	29	330	266	393	579
PINE	761	80	121	768	807	621	932
PIPESTONE	436	102	19	219	171	254	233
POLK	612	102	14	392	454	577	847
POPE	584	62	15	263	254	298	414
RAMSEY	11377	649	1984	6523	23569	5902	10490
RED LAKE	128	21	9	155	103	218	281
REDWOOD	558	56	40	233	221	303	318
RENVILLE	702	95	100	546	412	649	633
RICE	1791	182	233	800	1463	988	1230
ROCK	200	53	7	68	118	106	58
ROSEAU	313	46	8	169	170	295	197
SAINT LOUIS	3296	266	498	4076	11157	5653	14628
SCOTT	1093	83	170	744	1259	636	983
SHERBURNE	1130	95	177	651	985	600	898
SIBLEY	642	71	54	323	261	353	472
STEARNS	2570	353	271	1804	2415	1816	2617
STEELE	868	61	103	345	456	349	512
STEVENS	240	25	18	158	251	156	206
SWIFT	319	52	25	365	299	441	462
TODD	691	82	63	583	597	663	808
TRAVERSE	102	16	4	94	103	115	93
WABASHA	1086	149	58	342	481	394	540
WADENA	551	59	35	267	356	292	373
WASECA	948	129	108	389	392	636	563
WASHINGTON	5080	324	972	3540	5430	2150	3646
WATONWAN	621	90	70	309	300	418	549
WILKIN	167	29	4	54	53	88	100
WINONA	2296	326	97	954	1155	894	1081
WRIGHT	1821	174	349	1133	1469	888	1695
YELLOW MEDICINE	225	46	23	221	278	328	299
<b>TOTAL</b>	<b>127957</b>	<b>12167</b>	<b>17169</b>	<b>75156</b>	<b>149400</b>	<b>71297</b>	<b>116092</b>

# VOTE FOR NOMINATION FOR SECRETARY OF STATE AND STATE AUDITOR BY COUNTY

## SEPTEMBER 15, 1998 STATE PRIMARY ELECTION

COUNTY	SECRETARY OF STATE			DFL JIM HANSEN	STATE AUDITOR		R JUDI DUTCHER
	R MARY KIFFMEYER	R DON KOENIG	RP ALAN SHILEPSKY		DFL NANCY A. LARSON	DFL DONALD M. MOE	
AITKIN	399	435	90	546	1191	1190	794
ANOKA	3137	2398	1179	3249	9578	7121	5245
BECKER	356	319	21	294	802	788	670
BELTRAMI	526	618	60	412	1628	1119	1120
BENTON	468	241	108	651	1094	1003	625
BIG STONE	140	123	7	116	418	378	235
BLUE EARTH	482	464	79	395	1311	1299	916
BROWN	393	408	33	235	520	724	783
CARLTON	355	283	33	754	1835	1700	627
CARVER	1258	1080	291	830	2020	1608	2374
CASS	771	612	57	383	906	889	1339
CHIPPEWA	289	257	25	301	710	677	546
CHISAGO	378	389	197	725	1632	1330	751
CLAY	414	439	26	411	1303	946	837
CLEARWATER	115	123	9	114	300	244	225
COOK	190	182	32	151	563	391	377
COTTONWOOD	447	474	23	320	576	710	925
CROW WING	821	856	94	926	1936	1695	1619
DAKOTA	3851	3176	996	3491	10275	8488	7090
DODGE	236	244	19	124	336	358	468
DOUGLAS	1926	1286	69	380	1196	939	3101
FARIBAULT	229	203	36	225	580	590	421
FILLMORE	549	495	17	280	723	630	1019
FREEBORN	1145	836	58	356	1009	777	1928
GOODHUE	883	691	94	476	1270	1232	1460
GRANT	148	147	8	140	380	271	290
HENNEPIN	16039	9966	3939	11223	48721	34523	26059
HOUSTON	371	367	8	114	355	268	714
HUBBARD	667	557	38	328	1063	920	1169
ISANTI	296	243	139	341	1069	700	530
ITASCA	704	637	83	1036	3175	2446	1294
JACKSON	138	122	13	116	269	314	253
KANABEC	282	305	100	317	927	739	554
KANDIYOHI	786	893	93	602	1778	2105	1653
KITSON	77	76	6	92	206	227	148
KOOCHICHING	141	138	15	465	1022	681	270
LAC QUI PARLE	166	162	29	240	626	629	316
LAKE	182	174	27	461	1272	1113	343
LAKE OF THE WOODS	93	119	26	123	299	188	205

LE SUEUR	460	395	80	456	876	992	828
LINCOLN	164	163	10	144	251	279	326
LYON	393	402	29	268	773	766	793
MCLEOD	908	768	228	604	1555	1174	1648
MAHNOMEN	67	81	6	109	211	136	135
MARSHALL	107	143	1	262	348	337	237
MARTIN	347	325	43	195	455	547	655
MEEKER	503	401	129	322	1357	694	888
MILLE LACS	398	209	56	353	738	687	591
MORRISON	368	280	46	567	1239	1372	590
MOWER	691	804	64	567	1752	1413	1452
MURRAY	201	276	20	295	626	492	459
NICOLLET	293	287	56	271	801	745	570
NOBLES	369	381	51	264	681	657	767
NORMAN	135	152	5	252	399	453	274
OLMSTED	2562	2240	259	980	2940	2639	4789
OTTER TAIL	952	849	46	759	1701	1608	1774
PENNINGTON	251	268	25	344	631	643	494
PINE	382	387	98	608	1413	1164	741
PIPESTONE	266	280	20	203	372	325	528
POLK	369	317	12	409	872	1128	679
POPE	357	269	12	182	557	522	594
RAMSEY	5843	4703	1576	5927	23144	18368	10453
RED LAKE	58	82	9	178	305	305	132
REDWOOD	322	259	32	206	420	473	584
RENVILLE	326	438	78	467	826	1008	754
RICE	917	903	187	1065	2069	1452	1827
ROCK	121	130	7	55	171	136	250
ROSEAU	178	180	6	346	279	225	316
SAINT LOUIS	1721	1595	407	5082	18672	12097	3246
SCOTT	601	491	139	646	1719	1304	1062
SHERBURNIE	931	259	148	545	1534	1147	1109
SIBLEY	340	336	48	301	542	617	661
STEARNS	1604	1140	209	1584	3569	3775	2473
STEELE	511	373	86	246	744	673	887
STEVENS	128	121	16	112	363	278	241
SWIFT	184	158	19	299	715	619	327
TODD	361	370	54	495	1100	1151	704
TRAVERSE	57	60	2	75	191	156	109
WABASHA	633	564	48	324	728	774	1182
WADENA	298	255	26	223	556	560	538
WASECA	521	508	80	476	760	789	965
WASHINGTON	2635	2161	814	2447	7161	5565	4785
WATONWAN	299	376	57	279	663	670	650
WILKIN	99	77	3	54	133	116	182
WINONA	1261	1235	84	867	1732	1616	2479
WRIGHT	1195	689	277	898	2505	1873	1814
YELLOW MEDICINE	143	121	20	201	487	450	256
<b>TOTAL</b>	<b>71678</b>	<b>57799</b>	<b>13905</b>	<b>63555</b>	<b>196490</b>	<b>156920</b>	<b>127121</b>

# VOTE FOR NOMINATION FOR STATE TREASURER BY COUNTY SEPTEMBER 15, 1998 STATE PRIMARY ELECTION

COUNTY	DFL	DFL	DFL	DFL	STATE TREASURER		R	R	RP
	JOHN A. FRANZEN	CAROL JOHNSON	ROBERT R. (BOB) JOHNSON	BETSY O'BERRY	R DAVID ARTHUR PEARLY ANDERSON	R JUAL C. CARLSON	KEVIN KNIGHT	JOAN SIERS	JAMES N. (JIM) DUNLOP
AITKIN	592	834	867	550	96	112	312	272	90
ANOKA	2869	6154	5018	5647	253	578	3025	1488	1177
BECKER	183	622	689	340	65	126	280	199	20
BELTRAMI	311	1041	1122	643	108	207	419	361	59
BENTON	421	936	860	427	76	118	253	208	105
BIG STONE	127	330	303	133	37	63	93	60	8
BLUE EARTH	319	987	977	615	111	174	382	236	79
BROWN	161	442	605	213	65	120	432	160	33
CARLTON	644	1200	1434	925	95	96	224	200	33
CARVER	639	1755	1104	836	193	288	1030	722	292
CASS	305	709	706	403	143	220	587	403	58
CHIPPEWA	281	572	582	247	68	89	211	166	24
CHISAGO	569	1224	1060	750	101	95	358	204	198
CLAY	236	800	1017	517	101	136	356	243	26
CLEARWATER	50	209	258	123	28	58	97	47	9
COOK	114	355	343	270	46	66	134	118	32
COTTONWOOD	187	559	607	226	106	200	348	260	24
CROW WING	886	1407	1311	871	225	253	604	517	95
DAKOTA	3670	7317	5059	5253	508	741	3671	1909	996
DODGE	125	284	246	136	59	93	157	156	21
DOUGLAS	440	894	734	413	368	531	1205	959	69
FARIBAULT	257	372	501	227	59	81	181	117	36
FILLMORE	215	474	640	268	143	213	320	328	17
FREEBORN	314	724	638	424	282	320	742	553	58
GOODHUE	505	928	891	633	146	245	608	413	92
GRANT	94	200	326	144	41	53	114	76	9
HENNEPIN	12561	34260	14496	29457	1825	2505	14890	6020	3932
HOUSTON	79	253	257	137	112	166	254	198	9
HUBBARD	267	778	757	453	142	173	474	385	37
ISANTI	285	676	601	496	80	93	215	142	140
ITASCA	782	1962	2284	1462	161	187	525	431	84
JACKSON	82	231	246	137	27	53	97	78	13
KANABEC	281	622	713	341	76	98	222	170	100
KANDIYOHI	693	1294	1636	760	208	280	682	440	92
KITSON	27	202	219	62	16	51	51	37	6
KOOCHICING	396	608	764	345	41	55	102	89	15
LAC QUI PARLE	207	508	586	189	35	60	127	96	29
LAKE	280	820	1080	602	53	44	127	121	27

LAKE OF THE WOODS	66	157	233	142	24	40	85	65	26
LE SUEUR	320	744	802	424	106	163	310	257	79
LINCOLN	111	213	244	93	49	62	96	109	10
LYON	255	626	598	299	108	134	274	262	29
MCLEOD	571	1163	1040	494	216	274	621	518	227
MAHNOMEN	47	145	176	87	19	27	63	33	6
MARSHALL	98	294	424	122	39	64	83	63	1
MARTIN	238	362	411	158	81	114	267	188	42
MEEKER	348	656	918	324	113	160	319	275	131
MILLE LACS	316	503	610	335	51	118	274	147	56
MORRISON	519	1034	1124	438	72	112	259	173	47
MOWER	684	1120	1160	705	221	269	507	452	66
MURRAY	240	527	431	192	57	122	150	141	20
NICOLLET	225	635	548	328	71	110	235	147	55
NOBLES	263	601	454	233	109	137	267	218	51
NORMAN	109	344	475	126	41	69	95	75	5
OLMSTED	989	2382	1501	1435	470	743	1673	1643	263
OTTER TAIL	482	1147	1672	693	158	308	791	492	44
PENNINGTON	169	584	601	229	51	115	180	161	26
PINE	506	1059	1000	546	97	122	298	236	97
PIPESTONE	145	312	277	154	77	110	199	141	20
POLK	189	814	900	386	117	116	249	201	12
POPE	197	410	427	187	82	109	267	154	12
RAMSEY	6373	14556	9047	14167	772	1092	5719	2546	1585
RED LAKE	73	245	340	98	19	30	54	36	9
REDWOOD	170	330	423	146	57	107	279	129	32
RENVILLE	413	638	876	327	83	169	282	207	79
RICE	603	1536	1259	1020	216	297	695	547	188
ROCK	51	127	95	77	33	43	103	66	7
ROSEAU	91	244	341	132	51	83	141	71	6
SAINT LOUIS	4277	11464	9721	9431	359	493	1301	1030	405
SCOTT	512	1257	941	834	79	98	586	289	140
SHERBURNE	489	1119	848	666	97	135	552	305	152
SIBLEY	253	496	488	203	82	150	269	175	48
STEARNS	1376	2872	2769	1532	296	402	1162	694	213
STEELE	268	560	453	347	86	136	417	224	87
STEVENS	100	240	243	164	33	37	101	71	15
SWIFT	255	538	557	231	58	74	109	92	19
TODD	430	843	1002	410	82	122	309	192	56
TRAVERSE	65	147	148	69	17	14	50	28	2
WABASHA	251	607	655	266	153	213	381	424	48
WADENA	178	384	509	233	76	85	216	164	28
WASECA	322	640	743	288	128	164	345	343	82
WASHINGTON	3509	4463	3071	3527	401	493	2358	1383	812
WATONWAN	151	920	410	159	120	134	206	197	58
WILKIN	39	86	128	41	20	31	72	53	3
WINONA	624	1310	1395	812	268	503	946	719	84
WRIGHT	867	1726	1436	1087	204	255	863	471	278
YELLOW MEDICINE	153	426	370	170	39	53	84	83	20
TOTAL	59434	137149	105831	100242	12557	18052	59071	35272	13925



# VOTE FOR NOMINATION FOR ATTORNEY GENERAL BY COUNTY SEPTEMBER 15, 1998 STATE PRIMARY ELECTION

COUNTY	ATTORNEY GENERAL					
	DFL MIKE HATCH	DFL EMBER REICHGOTT JUNGE	DFL DAVID LILLEHAUG	R SHARON ANDERSON	R CHARLIE WEAVER	RP JIM MANGAN
AITKIN	1571	476	969	367	474	92
ANOKA	10216	5453	6489	1263	4774	1170
BECKER	1010	357	551	290	408	20
BELTRAMI	1582	723	1120	461	714	58
BENTON	1676	501	739	338	362	106
BIG STONE	445	114	391	114	152	8
BLUE EARTH	1650	639	953	392	564	79
BROWN	850	228	490	310	531	33
CARLTON	2848	650	1080	249	397	32
CARVER	2288	1124	1590	1049	1395	295
CASS	1240	391	693	605	825	57
CHIPPEWA	1013	285	490	267	297	24
CHISAGO	1912	910	1188	296	504	195
CLAY	1292	489	947	353	529	26
CLEARWATER	351	117	204	94	152	9
COOK	693	200	295	154	230	32
COTTONWOOD	1031	231	423	455	520	24
CROW WING	2573	896	1410	655	1056	96
DAKOTA	11267	6092	7840	2611	4794	994
DODGE	454	161	233	215	276	20
DOUGLAS	1250	528	881	1400	1912	67
FARIBAULT	826	207	411	200	247	36
FILLMORE	927	345	378	483	555	17
FREEBORN	1235	489	465	761	1231	59
GOODHUE	1607	675	1020	692	914	86
GRANT	437	153	224	111	193	8
HENNEPIN	35607	35870	37746	9074	17993	3925
HOUSTON	415	150	197	359	401	8
HUBBARD	1369	449	627	509	731	37
ISANTI	1029	544	664	235	335	140
ITASCA	4257	1117	1686	580	794	84
JACKSON	411	117	197	120	150	13
KANABEC	1196	374	563	291	319	101
KANDIYOHI	2893	655	1226	639	1091	94
KITTSO	306	70	142	70	85	6
KOOCHICHING	1555	257	455	122	166	15
LAC QUI PARLE	947	173	437	150	187	29
LAKE	1975	424	646	159	203	27

LAKE OF THE WOODS	379	94	139	74	148	26
LE SUEUR	1466	400	609	439	440	81
LINCOLN	366	136	204	172	158	10
LYON	1168	299	450	381	449	30
MCLEOD	1604	1075	890	829	870	230
MAHNOMEN	254	63	145	69	81	6
MARSHALL	553	123	280	107	149	1
MARTIN	809	164	302	270	408	44
MEEKER	1250	424	767	415	508	129
MILLE LACS	1007	339	547	230	391	56
MORRISON	2248	476	731	260	387	47
MOWER	2134	870	795	691	815	64
MURRAY	961	202	285	217	267	20
NICOLLET	1011	406	541	254	339	56
NOBLES	988	226	423	392	379	51
NORMAN	604	148	323	117	176	4
OLMSTED	3554	1515	2153	2309	2598	264
OTTER TAIL	2529	741	1017	657	1173	45
PENNINGTON	955	240	424	228	304	25
PINE	1856	642	887	369	428	97
PIPESTONE	530	141	265	269	283	19
POLK	1379	344	623	339	376	12
POPE	679	202	430	248	386	12
RAMSEY	19826	16726	17553	3176	8052	1574
RED LAKE	492	107	177	55	87	9
REDWOOD	715	145	344	253	350	35
RENVILLE	1457	304	665	343	433	81
RICE	2215	1352	1613	821	1102	186
ROCK	201	63	115	91	158	7
ROSEAU	487	133	218	121	236	6
SAINT LOUIS	22508	8238	7816	1438	1979	412
SCOTT	1999	889	1193	424	698	141
SHERBURNE	1731	782	1021	353	831	156
SIBLEY	878	235	453	330	369	48
STEARNS	5321	1809	2679	1173	1572	212
STEELE	944	374	510	372	549	87
STEVENS	409	156	270	94	162	15
SWIFT	889	177	648	175	175	19
TODD	1901	386	680	294	465	57
TRAVERSE	225	59	153	43	77	2
WABASHA	1089	352	440	603	624	48
WADENA	777	245	388	258	318	28
WASECA	1281	287	585	490	539	83
WASHINGTON	7485	4348	5086	1760	3320	810
WATONWAN	1016	212	439	320	369	54
WILKIN	159	52	91	77	111	3
WINONA	2472	848	1046	1123	1425	86
WRIGHT	2629	1364	1815	702	1180	276
YELLOW MEDICINE	684	168	348	145	130	20
TOTAL	212278	111715	135636	50863	83285	13906

# VOTE FOR NOMINATION FOR ASSOCIATE JUSTICE, SUPREME COURT BY COUNTY SEPTEMBER 15, 1998 STATE PRIMARY ELECTION

## ASSOCIATE JUSTICE, SUPREME COURT

COUNTY	ALAN C. PAGE	ROGER A. PETERSON	GREG WERSAL
AITKIN	2741	1045	452
ANOKA	18778	5839	2844
BECKER	1531	772	196
BELTRAMI	2940	1228	336
BENTON	2249	959	336
BIG STONE	891	370	70
BLUE EARTH	2827	675	434
BROWN	1522	398	442
CARLTON	3273	1255	344
CARVER	5440	1586	662
CASS	2186	907	308
CHIPPEWA	1625	615	213
CHISAGO	3230	1203	430
CLAY	2174	987	200
CLEARWATER	541	337	153
COOK	1293	351	121
COTTONWOOD	1843	626	287
CROW WING	4152	1582	506
DAKOTA	22398	6019	2813
DODGE	951	324	86
DOUGLAS	3268	1496	608
FARIBAULT	1491	422	183
FILLMORE	1682	905	153
FREEBORN	2557	1126	241
GOODHUE	3247	1119	371
GRANT	688	395	108
HENNEPIN	94141	21878	9899
HOUSTON	730	467	83
HUBBARD	2239	1171	312
ISANTI	1733	745	208
ITASCA	5196	1771	615
JACKSON	634	244	67
KANABEC	1780	950	274
KANDIYOHI	4715	1233	457
KITSON	491	243	41
KOOCHICHING	1675	699	155
LAC QUI PARLE	1458	554	143
LAKE	2339	887	217

LAKE OF THE WOODS	439	292	62
LE SUEUR	2462	678	388
LINCOLN	768	281	106
LYON	1893	579	331
MCLEOD	3758	1244	548
MAHNOMEN	363	252	70
MARSHALL	819	499	105
MARTIN	1273	438	169
MEEKER	2475	851	308
MILLE LACS	1364	594	302
MORRISON	2276	1127	323
MOWER	3852	1325	349
MURRAY	1316	537	181
NICOLLET	1693	359	323
NOBLES	1740	611	222
NORMAN	946	467	58
OLMSTED	9454	2517	698
OTTER TAIL	4032	1812	418
PENNINGTON	1426	941	151
PINE	2988	1082	357
PIPESTONE	940	502	152
POLK	1673	1173	155
POPE	1286	587	141
RAMSEY	44969	10165	4743
RED LAKE	754	320	42
REDWOOD	915	294	484
RENVILLE	2371	570	371
RICE	4838	1607	572
ROCK	332	149	42
ROSEAU	743	539	104
SAINT LOUIS	24336	8967	2386
SCOTT	3514	957	433
SHERBURNE	3186	1019	407
SIBLEY	1419	557	343
STEARNS	7884	3136	996
STEELE	1803	535	248
STEVENS	808	290	60
SWIFT	1351	666	134
TODD	2148	1135	327
TRAVERSE	409	159	38
WABASHA	2185	834	274
WADENA	1355	601	167
WASECA	2379	811	235
WASHINGTON	13884	4146	1601
WATONWAN	1651	521	292
WILKIN	255	137	38
WINONA	5356	1858	407
WRIGHT	4366	1599	670
YELLOW MEDICINE	1081	374	131
<b>TOTAL</b>	<b>396177</b>	<b>124077</b>	<b>46830</b>

# VOTE FOR NOMINATION FOR UNITED STATES REPRESENTATIVE BY COUNTY SEPTEMBER 15, 1998 STATE PRIMARY ELECTION

FIRST DISTRICT			SECOND DISTRICT			THIRD DISTRICT			
COUNTY	DFL TRACY L. BECKMAN	R GIL GUTKNECHT	COUNTY	DFL DAVID MINGE	R CRAIG DUEHRING	RP STAN BENTZ	COUNTY	DFL STAN J. LEINO	R JIM RAMSTAD
BLUE EARTH	2891	968	BIG STONE	897	224	7	DAKOTA	2522	1385
DAKOTA	532	221	BROWN	1477	827	33	HENNEPIN	29090	17515
DODGE	762	518	CARVER	4025	2399	309	SCOTT	463	223
FARIBAULT	1430	453	CHIPPEWA	1755	547	27	WRIGHT	115	60
FILLMORE	1499	1094	COTTONWOOD	1648	865	23	TOTAL	32190	19183
FREEBORN	2041	2036	HENNEPIN	0	0	0			
GOODHUE	2852	1645	JACKSON	683	249	11			
HOUSTON	688	782	KANDIYOHI	4589	1691	93	FOURTH DISTRICT	DFL BRUCE F. VENTO	R DENNIS R. NEWINSKI
LE SUEUR	1376	661	LAC QUI PARLE	1501	319	29	COUNTY		
MOWER	3271	1607	LE SUEUR	747	226	30	DAKOTA	5983	1691
NICOLLET	786	217	LINCOLN	680	311	10	HENNEPIN	771	234
OLMSTED	6161	5487	LYON	1821	756	28	RAMSEY	46367	11247
RICE	4320	2032	MCLEOD	3140	1607	229	TOTAL	53121	13172
SCOTT	134	54	MARTIN	1177	612	45			
STEELE	1639	955	MEEKER	2270	842	125	FIFTH DISTRICT	DFL MARTIN OLAV SABO	R FRANK TAYLOR
WABASHA	1653	1261	MURRAY	1396	464	20	COUNTY		
WASECA	2032	1101	NICOLLET	1012	351	32	HENNEPIN	55310	9114
WINONA	3945	2708	NOBLES	1585	781	51	TOTAL	55310	9114
TOTAL	38012	23800	PIPESTONE	933	549	20			
			REDWOOD	1146	580	30			
			RENVILLE	2238	716	75			
			ROCK	385	241	6			
			SCOTT	2850	793	103			
			SIBLEY	1448	612	46			
			STEARNS	377	155	9			
			SWIFT	1556	329	19			
			WATONWAN	1395	650	57			
			WRIGHT	4637	1754	266			
			YELLOW MEDICINE	1167	255	19			
			TOTAL	48535	19705	1752			

# VOTE FOR NOMINATION FOR UNITED STATES REPRESENTATIVE BY COUNTY SEPTEMBER 15, 1998 STATE PRIMARY ELECTION

SIXTH DISTRICT	DFL	R	SEVENTH DISTRICT	DFL	R	EIGHTH DISTRICT	DFL	R	RP
COUNTY	BILL LUTHER	JOHN KLINE	COUNTY	COLLIN C. PETERSON	ALETA EDIN	COUNTY	JAMES L. OBERSTAR	JERRY SHUSTER	STAN (THE MAN) ESTES
ANOKA	18897	5602	BECKER	1823	650	AITKIN	2801	788	90
DAKOTA	11053	4055	BELTRAMI	3211	1097	BENTON	632	167	27
WASHINGTON	14041	4943	BENTON	1925	463	CARLTON	4220	654	35
<b>TOTAL</b>	<b>43991</b>	<b>14600</b>	CLAY	2720	801	CASS	2125	1347	60
			CLEARWATER	614	213	CHISAGO	3479	759	188
			DOUGLAS	2470	2886	COOK	1286	406	30
			GRANT	786	265	CROW WING	4407	1664	99
			HUBBARD	2301	1138	ISANTI	2058	519	136
			KITTSO	562	145	ITASCA	6394	1342	79
			LAKE OF THE WOODS	622	211	KANABEC	1939	533	99
			MAHNOMEN	473	137	KOOCHICHING	2116	277	15
			MARSHALL	995	216	LAKE	2955	372	29
			MORRISON	1289	233	MILLE LACS	1742	558	56
			NORMAN	1151	272	MORRISON	1766	348	28
			OTTER TAIL	4240	1633	PINE	3104	715	90
			PENNINGTON	1713	470	SAINT LOUIS	34533	3380	409
			POLK	2455	672	SHERBURNE	2521	934	134
			POPE	1156	537	<b>TOTAL</b>	<b>78078</b>	<b>14763</b>	<b>1604</b>
			RED LAKE	864	126				
			ROSEAU	892	308				
			SHERBURNE	612	148				
			STEARNS	8295	2242				
			STEVENS	741	216				
			TODD	2671	681				
			TRAVERSE	417	97				
			WADENA	1214	532				
			WILKIN	318	175				
			<b>TOTAL</b>	<b>46530</b>	<b>16544</b>				

# VOTE FOR NOMINATION FOR STATE REPRESENTATIVE BY COUNTY

## SEPTEMBER 15, 1998 STATE PRIMARY ELECTION

### STATE REPRESENTATIVE DISTRICT 1A

COUNTY	DFL JIM TUNHEIM	R BUCK WEBB
KITTSON	543	147
LAKE OF THE WOODS	606	216
MARSHALL	667	120
ROSEAU	837	340
TOTAL	2653	823

### STATE REPRESENTATIVE DISTRICT 1B

COUNTY	DFL LORI BERGLAND OLSON	R TIM FINSETH
MARSHALL	193	124
PENNINGTON	1451	581
POLK	342	113
RED LAKE	632	155
TOTAL	2618	973

### STATE REPRESENTATIVE DISTRICT 2A

COUNTY	DFL BERNIE L. LIEDER	R MITCH THOMPSON
BECKER	59	17
CLAY	164	46
MAHNOMEN	262	100
NORMAN	1021	278
POLK	1621	451
TOTAL	3127	892

### STATE REPRESENTATIVE DISTRICT 2B

COUNTY	DFL ROD SKOE	R PHIL EHLKE
BECKER	471	165
BELTRAMI	894	205
CLEARWATER	584	265
MAHNOMEN	109	41
POLK	294	169
TOTAL	2352	845

### STATE REPRESENTATIVE DISTRICT 5B

COUNTY	DFL JOHN J. SPANISH	DFL DAVID J. TOMASSONI	R MARCEL BUJARSKI
SAINT LOUIS	1026	6766	557
TOTAL	1026	6766	557

### STATE REPRESENTATIVE DISTRICT 6A

COUNTY	DFL THOMAS (TOM) BAKK	R DAWN MARKS
COOK	1079	384
KOOCHICHING	2	0
LAKE	2681	351
SAINT LOUIS	4217	319
TOTAL	7979	1054

### STATE REPRESENTATIVE DISTRICT 6B

COUNTY	DFL THOMAS HUNTLEY	DFL RUSSELL M. SMITH	R JIM STAUBER	RP WARREN E. NELSON
SAINT LOUIS	3974	863	803	38
TOTAL	3974	863	803	38

### STATE REPRESENTATIVE DISTRICT 7A

COUNTY	DFL WILLARD MUNGER	R ALLAN KEHR
SAINT LOUIS	3527	389
TOTAL	3527	389

### STATE REPRESENTATIVE DISTRICT 7B

COUNTY	DFL MICHAEL "MIKE" JAROS	R GAIL DAHLBERG	RP DAVY JONES
SAINT LOUIS	2968	454	34
TOTAL	2968	454	34

STATE REPRESENTATIVE DISTRICT 3A	DFL IRV	R JOEL MAGGERT
COUNTY	ANDERSON	
ITASCA	2154	677
KOOCHICING	2111	276
SAINT LOUIS	390	49
TOTAL	4655	1002

STATE REPRESENTATIVE DISTRICT 3B	DFL W.D. HAMM JR.	DFL LOREN A. SOLBERG	R JUAN LAZO
COUNTY			
AITKIN	222	1156	395
ITASCA	769	3663	683
SAINT LOUIS	22	180	18
TOTAL	1013	4999	1096

STATE REPRESENTATIVE DISTRICT 4A	DFL GAIL SKARE	R DOUG FULLER	RP WILLIAM J. LAWRENCE	RP ADAM STEELE
COUNTY				
BELTRAMI	2294	999	45	27
HUBBARD	1126	523	11	11
TOTAL	3420	1522	56	38

STATE REPRESENTATIVE DISTRICT 4B	DFL EVELYN "EVIE" TANNER	R LARRY HOWES	R DON G. STEFAN
COUNTY			
CASS	1895	904	534
HUBBARD	1003	589	155
ITASCA	62	11	9
WADENA	273	88	23
TOTAL	3233	1592	721

STATE REPRESENTATIVE DISTRICT 5A	DFL TOM RUKA- VINA	R MATT I. MATA- SICH
COUNTY		
SAINT LOUIS	7896	439
TOTAL	7896	439

STATE REPRESENTATIVE DISTRICT 8A	DFL MARY MURPHY	R RAY WHEELER
COUNTY		
CARLTON	2434	408
SAINT LOUIS	1683	167
TOTAL	4117	575

STATE REPRESENTATIVE DISTRICT 8B	DFL BILL HILTY	R JIM TAYLOR
COUNTY		
AITKIN	1240	393
CARLTON	1406	252
PINE	1934	582
TOTAL	4580	1227

STATE REPRESENTATIVE DISTRICT 9A	DFL DUDLEY C. WELLS	R KEVIN GOODNO
COUNTY		
CLAY	1274	648
TOTAL	1274	648

STATE REPRESENTATIVE DISTRICT 9B	DFL KEITH J. JONES	R BOB WESTFALL
COUNTY		
BECKER	249	108
CLAY	780	240
OTTER TAIL	385	207
WILKIN	250	200
TOTAL	1664	755

STATE REPRESENTATIVE DISTRICT 10A	DFL JIM DREY ALZHEIMER	R BUD NORNES
COUNTY		
DOUGLAS	215	124
OTTER TAIL	2250	1235
TOTAL	2465	1359



STATE REPRESENTATIVE  
DISTRICT 10B

COUNTY	DFL ARLAN KAKAC	R GEORGE CASSELL	R JOHN PERINO
DOUGLAS	1707	1589	1731
POPE	509	279	138
STEARNS	368	210	96
TOTAL	2584	2078	1965

STATE REPRESENTATIVE  
DISTRICT 11A

COUNTY	R ROXANN DAGGETT
BECKER	434
OTTER TAIL	332
WADENA	292
TOTAL	1058

STATE REPRESENTATIVE  
DISTRICT 11B

COUNTY	DFL MARY ELLEN OTREMBIA	R JOHN BLASHACK
DOUGLAS	218	95
OTTER TAIL	87	28
STEARNS	132	43
TODD	2834	699
WADENA	328	172
TOTAL	3599	1037

STATE REPRESENTATIVE  
DISTRICT 12A

COUNTY	DFL KRIS HASSKAMP	R DALE WALZ
CROW WING	3156	1241
TOTAL	3156	1241

STATE REPRESENTATIVE  
DISTRICT 12B

COUNTY	DFL STEPHEN G. WENZEL	R GARY WALTERS	RP JOHN M. HOLLANDER
CASS	26	6	0
CROW WING	1211	385	41
MORRISON	2429	414	33
TOTAL	3666	805	74

STATE REPRESENTATIVE  
DISTRICT 15A

COUNTY	DFL AL JUHNEKE	R JOE GIMSE
KANDIYOHI	3864	1487
TOTAL	3864	1487

STATE REPRESENTATIVE  
DISTRICT 15B

COUNTY	DFL GARY W. KUBLY	R LEA DOBBERS- STEIN
CHIPPEWA	101	20
KANDIYOHI	609	250
MCLEOD	185	74
MEEKER	342	94
RENVILLE	2205	775
YELLOW MEDICINE	283	24
TOTAL	3725	1237

STATE REPRESENTATIVE  
DISTRICT 16A

COUNTY	DFL JOE OPATZ	R GARY SABBY
BENTON	1061	283
STEARNS	1416	299
TOTAL	2477	582

STATE REPRESENTATIVE  
DISTRICT 16B

COUNTY	DFL DON LANDWEHR	R JIM KNOBLACH
STEARNS	2027	666
TOTAL	2027	666

STATE REPRESENTATIVE  
DISTRICT 17A

COUNTY	DFL ROY "SWEDE" CARLSON	DFL ROBERT HOEFERT	DFL BOB PETERSON	R SONDRA ERICKSON
KANABEC	658	681	357	500
MILLE LACS	620	755	478	635
MORRISON	132	163	103	64
TOTAL	1410	1599	938	1199

**STATE REPRESENTATIVE  
DISTRICT 13A**

COUNTY	DFL NANCY BARSNESS	R TORREY WESTROM
BIG STONE	230	67
DOUGLAS	126	99
GRANT	649	330
POPE	446	219
STEVENS	572	282
SWIFT	359	77
TRAVERSE	345	128
<b>TOTAL</b>	<b>2727</b>	<b>1202</b>

**STATE REPRESENTATIVE  
DISTRICT 13B**

COUNTY	DFL DOUG PETERSON	R ARLYLE DANIELSON
BIG STONE	593	194
CHIPPEWA	1510	506
LAC QUI PARLE	1550	321
SWIFT	1051	285
<b>TOTAL</b>	<b>4704</b>	<b>1306</b>

**STATE REPRESENTATIVE  
DISTRICT 14A**

COUNTY	DFL JUSTIN DOYLE	R STEVE DEHLER
BENTON	96	26
MORRISON	396	146
STEARNS	1363	427
<b>TOTAL</b>	<b>1855</b>	<b>599</b>

**STATE REPRESENTATIVE  
DISTRICT 14B**

COUNTY	DFL PAT BODELSON	R DOUG STANG
POPE	28	14
STEARNS	1993	1060
<b>TOTAL</b>	<b>2021</b>	<b>1074</b>

**STATE REPRESENTATIVE  
DISTRICT 17B**

COUNTY	DFL LESLIE SCHUMACHER	R BRYAN LAWRENCE	RP TONY MUEHL- BAUER
BENTON	1359	355	62
SHERBURNE	1303	389	59
<b>TOTAL</b>	<b>2662</b>	<b>744</b>	<b>121</b>

**STATE REPRESENTATIVE  
DISTRICT 18A**

COUNTY	DFL DICK WELCH	R JIM ROSTBERG
CHISAGO	178	51
ISANTI	1856	581
KANABEC	316	93
PINE	84	17
<b>TOTAL</b>	<b>2434</b>	<b>742</b>

**STATE REPRESENTATIVE  
DISTRICT 18B**

COUNTY	DFL CHUCK FITZER	DFL LOREN GEO JENNINGS	R BOB GUSTAFSON
CHISAGO	1403	2310	723
PINE	146	614	172
<b>TOTAL</b>	<b>1549</b>	<b>2924</b>	<b>895</b>

**STATE REPRESENTATIVE  
DISTRICT 19A**

COUNTY	DFL GREG HANSEN	R MARK OLSON
SHERBURNE	723	327
WRIGHT	1348	536
<b>TOTAL</b>	<b>2071</b>	<b>863</b>

**STATE REPRESENTATIVE  
DISTRICT 19B**

	<b>DFL</b>	<b>R</b>
	<b>ARTHUR</b>	<b>BRUCE</b>
	<b>"MICK"</b>	<b>ANDERSON</b>
<b>COUNTY</b>	<b>RAEKER</b>	
SHERBURNE	885	453
WRIGHT	1279	656
<b>TOTAL</b>	<b>2164</b>	<b>1109</b>

**STATE REPRESENTATIVE  
DISTRICT 20A**

	<b>DFL</b>	<b>R</b>
	<b>PAUL</b>	<b>ROBERT</b>
	<b>WRIGHT</b>	<b>"BOB"</b>
<b>COUNTY</b>		<b>NESS</b>
MCLEOD	1403	964
MEEKER	1618	842
STEARNS	16	3
WRIGHT	53	26
<b>TOTAL</b>	<b>3090</b>	<b>1835</b>

**STATE REPRESENTATIVE  
DISTRICT 20B**

	<b>DFL</b>	<b>R</b>
	<b>MARI</b>	<b>TONY</b>
	<b>POKORN-</b>	<b>KIELKUCKI</b>
	<b>OWSKI</b>	
<b>COUNTY</b>		
CARVER	528	399
MCLEOD	494	328
WRIGHT	986	427
<b>TOTAL</b>	<b>2008</b>	<b>1154</b>

**STATE REPRESENTATIVE  
DISTRICT 21A**

	<b>DFL</b>	<b>R</b>
	<b>DONALD L.</b>	<b>MARTY</b>
	<b>EDBLOM</b>	<b>SEIFERT</b>
<b>COUNTY</b>		
LYON	1170	725
REDWOOD	170	117
YELLOW MEDICINE	716	218
<b>TOTAL</b>	<b>2056</b>	<b>1060</b>

**STATE REPRESENTATIVE  
DISTRICT 23B**

	<b>DFL</b>	<b>R</b>
	<b>JOSEPH</b>	<b>HOWARD</b>
	<b>HUFFMAN</b>	<b>SWENSON</b>
<b>COUNTY</b>		
BLUE EARTH	78	24
BROWN	175	114
MCLEOD	574	327
NICOLLET	290	188
SIBLEY	1157	705
<b>TOTAL</b>	<b>2274</b>	<b>1358</b>

**STATE REPRESENTATIVE  
DISTRICT 24A**

	<b>DFL</b>	<b>R</b>
	<b>JOHN</b>	<b>HARRY</b>
	<b>DORN</b>	<b>PETERSEN</b>
<b>COUNTY</b>		
BLUE EARTH	1915	528
NICOLLET	0	0
<b>TOTAL</b>	<b>1915</b>	<b>528</b>

**STATE REPRESENTATIVE  
DISTRICT 24B**

	<b>DFL</b>	<b>R</b>	<b>RP</b>
	<b>RICHARD</b>	<b>JULIE</b>	<b>RICK</b>
	<b>BRUNS</b>	<b>STORM</b>	<b>MCCLUHAN</b>
<b>COUNTY</b>			
BLUE EARTH	147	59	6
LE SUEUR	706	312	20
NICOLLET	1397	403	40
<b>TOTAL</b>	<b>2250</b>	<b>774</b>	<b>66</b>

**STATE REPRESENTATIVE  
DISTRICT 25A**

	<b>DFL</b>	<b>R</b>
	<b>HERB</b>	<b>JOHN</b>
	<b>FREY</b>	<b>TUMA</b>
<b>COUNTY</b>		
DAKOTA	26	13
LE SUEUR	826	335
RICE	1892	586
SCOTT	163	63
<b>TOTAL</b>	<b>2907</b>	<b>997</b>

**STATE REPRESENTATIVE  
DISTRICT 21B**

COUNTY	DFL DUANE SCHALEK	R RICHARD MULDER
--------	-------------------------	------------------------

LINCOLN	677	363
LYON	71	34
MURRAY	102	103
NOBLES	154	103
PIPESTONE	851	621
ROCK	357	260
<b>TOTAL</b>	<b>2212</b>	<b>1484</b>

**STATE REPRESENTATIVE  
DISTRICT 22A**

COUNTY	DFL TED WINTER	R STEVE BRAKE
--------	----------------------	---------------------

COTTONWOOD	212	95
JACKSON	40	11
LYON	329	113
MURRAY	1339	395
NOBLES	1455	738
REDWOOD	65	30
<b>TOTAL</b>	<b>3440</b>	<b>1382</b>

**STATE REPRESENTATIVE  
DISTRICT 22B**

COUNTY	DFL DON ABILD	R ELAINE HARDER
--------	---------------------	-----------------------

BROWN	80	24
COTTONWOOD	1246	940
JACKSON	566	257
MARTIN	369	231
REDWOOD	56	40
WATONWAN	353	219
<b>TOTAL</b>	<b>2670</b>	<b>1711</b>

**STATE REPRESENTATIVE  
DISTRICT 23A**

COUNTY	DFL BONNIE JOANN MCKNIGHT	R JAMES CLARK
--------	------------------------------------	---------------------

BROWN	1005	675
REDWOOD	653	420
<b>TOTAL</b>	<b>1658</b>	<b>1095</b>

**STATE REPRESENTATIVE  
DISTRICT 25B**

COUNTY	DFL DARRELL L. DRENTLAW	R LYNDA BOUDREAU
--------	-------------------------------	------------------------

LE SUEUR	369	189
RICE	2511	1497
WASECA	0	0
<b>TOTAL</b>	<b>2880</b>	<b>1686</b>

**STATE REPRESENTATIVE  
DISTRICT 26A**

COUNTY	R BOB GUNTHER
--------	---------------------

BLUE EARTH	119
MARTIN	468
WATONWAN	458
<b>TOTAL</b>	<b>1045</b>

**STATE REPRESENTATIVE  
DISTRICT 26B**

COUNTY	DFL HENRY KALIS	R JERRY GROEBNER
--------	-----------------------	------------------------

BLUE EARTH	551	192
FARIBAULT	1424	424
WASECA	663	276
<b>TOTAL</b>	<b>2638</b>	<b>892</b>

**STATE REPRESENTATIVE  
DISTRICT 27A**

COUNTY	DFL PAUL F. MOORE	DFL JOHN SEVERT- SON	R DAN DORMAN	R KEITH A. PORTER SR.
--------	----------------------------	-------------------------------	--------------------	--------------------------------

FREEBORN	1569	637	1746	370
<b>TOTAL</b>	<b>1569</b>	<b>637</b>	<b>1746</b>	<b>370</b>

**STATE REPRESENTATIVE  
DISTRICT 27B**

COUNTY	DFL ROBERT LEIGHTON	R WALTER A. BALDUS
--------	---------------------------	--------------------------

MOWER	2887	992
<b>TOTAL</b>	<b>2887</b>	<b>992</b>

STATE REPRESENTATIVE  
DISTRICT 28A

	DFL	R
	BERT	DOUG
COUNTY	FERRER	REUTER
STEELE	1042	727
WASECA	1072	694
TOTAL	2114	1421

STATE REPRESENTATIVE  
DISTRICT 28B

	DFL	R
	DAN	STEVE
COUNTY	HICKS	SVIGGUM
DODGE	661	509
GOODHUE	218	200
OLMSTED	146	78
STEELE	353	212
WASECA	49	38
TOTAL	1427	1037

STATE REPRESENTATIVE  
DISTRICT 29A

	DFL	R
	PEGGY D.	JERRY
COUNTY	METZER	DEMPSEY
DAKOTA	1269	480
GOODHUE	1080	701
TOTAL	2349	1181

STATE REPRESENTATIVE  
DISTRICT 29B

	DFL	R
	J. P. "JACK"	MIKE
COUNTY	HALEY	OSSKOPP
GOODHUE	850	582
WABASHA	1581	1257
TOTAL	2431	1839

STATE REPRESENTATIVE  
DISTRICT 30A

	R
	FRAN
COUNTY	BRADLEY
OLMSTED	1825
TOTAL	1825

STATE REPRESENTATIVE  
DISTRICT 33A

	DFL	R
	MERRILEE	ARLON
COUNTY	CARLSEN	LINDNER
	FRYER	
HENNEPIN	1779	916
WRIGHT	4	0
TOTAL	1783	916

STATE REPRESENTATIVE  
DISTRICT 33B

	DFL	R	RP
	SAM	RICH	RONALD C.
COUNTY	GARST	STANEK	LISCHEID
HENNEPIN	1903	839	95
TOTAL	1903	839	95

STATE REPRESENTATIVE  
DISTRICT 34A

	DFL	R
	MURIEL	STEVE
COUNTY	ROBINSON	SMITH
	NUNN	
HENNEPIN	1074	748
WRIGHT	534	273
TOTAL	1608	1021

STATE REPRESENTATIVE  
DISTRICT 34B

	R
	HENRY TODD
COUNTY	VAN
	DELLEN
HENNEPIN	2029
TOTAL	2029

STATE REPRESENTATIVE  
DISTRICT 35A

	R	RP
	CAROL	DOUGLAS
COUNTY	MOLNAU	J.
		WILLIAMS
CARVER	1481	187
LE SUEUR	50	7
SCOTT	136	11
SIBLEY	3	0
TOTAL	1670	205

STATE REPRESENTATIVE  
DISTRICT 30B

COUNTY	DFL GAYLON M. CARMACK	R DAVE BISHOP
OLMSTED	1674	1556
TOTAL	1674	1556

STATE REPRESENTATIVE  
DISTRICT 31A

COUNTY	DFL JON HAYENGA	R BILL KUISLE
DODGE	29	8
OLMSTED	1669	1515
TOTAL	1698	1523

STATE REPRESENTATIVE  
DISTRICT 31B

COUNTY	DFL AL HEIN	DFL DELBERT MANDELKO	R GREGORY M. DAVIDS
FILLMORE	492	1173	1024
MOWER	191	448	474
OLMSTED	83	170	173
WINONA	152	173	254
TOTAL	918	1964	1925

STATE REPRESENTATIVE  
DISTRICT 32A

COUNTY	DFL GENE PELOW- SKI, JR.	R MIKE DONLIN
WINONA	3259	1409
TOTAL	3259	1409

STATE REPRESENTATIVE  
DISTRICT 32B

COUNTY	R MICHELLE RIFENBERG
FILLMORE	70
HOUSTON	773
WINONA	856
TOTAL	1699

STATE REPRESENTATIVE  
DISTRICT 35B

COUNTY	DFL BECKY KELSO	R MARK BUESGENS
SCOTT	2111	555
TOTAL	2111	555

STATE REPRESENTATIVE  
DISTRICT 36A

COUNTY	DFL DIANE NAGLER	R CHRIS GERLACH
DAKOTA	2185	1034
TOTAL	2185	1034

STATE REPRESENTATIVE  
DISTRICT 36B

COUNTY	DFL KIM MILLMAN	R DAN MCELROY
DAKOTA	1374	746
TOTAL	1374	746

STATE REPRESENTATIVE  
DISTRICT 37A

COUNTY	DFL MARILYN J. ERICKSON	R DENNIS OZMENT
DAKOTA	1350	600
GOODHUE	416	180
TOTAL	1766	780

STATE REPRESENTATIVE  
DISTRICT 37B

COUNTY	DFL ELIZABETH "BETTY" SINDT	R MARY LIZ HOLBERG	RP STEPHEN J. ROSENTHAL
DAKOTA	1354	771	127
SCOTT	388	132	16
TOTAL	1742	903	143

STATE REPRESENTATIVE  
DISTRICT 38A

	DFL	R
COUNTY	SANDRA A. MASIN	TIM WILKIN
DAKOTA	2451	1017
TOTAL	2451	1017

STATE REPRESENTATIVE  
DISTRICT 38B

	DFL	R
COUNTY	LEO I. BRISBOIS	TIM PAWLENTY
DAKOTA	1850	800
TOTAL	1850	800

STATE REPRESENTATIVE  
DISTRICT 39A

	DFL	R
COUNTY	THOMAS W. PUGH	JOHN TROJACK
DAKOTA	3161	833
TOTAL	3161	833

STATE REPRESENTATIVE  
DISTRICT 39B

	DFL	R
COUNTY	BOB MILBERT	RONALD CLARK
DAKOTA	2903	613
TOTAL	2903	613

STATE REPRESENTATIVE  
DISTRICT 40A

	DFL	R	R
COUNTY	DAN LARSON	TIM ERLANDER	VERN WILCOX
HENNEPIN	2092	1013	522
TOTAL	2092	1013	522

STATE REPRESENTATIVE  
DISTRICT 40B

	DFL	R
COUNTY	ANN LENCZEWSKI	MIKE FOSSUM
HENNEPIN	2817	1161
TOTAL	2817	1161

STATE REPRESENTATIVE  
DISTRICT 43B

	DFL	R
COUNTY	MICHAEL S. RENTZ	BARB SYKORA
HENNEPIN	2030	1384
TOTAL	2030	1384

STATE REPRESENTATIVE  
DISTRICT 44A

	DFL	R
COUNTY	BETTY FOLLIARD	WENDY RABIN
HENNEPIN	2639	688
TOTAL	2639	688

STATE REPRESENTATIVE  
DISTRICT 44B

	DFL	R
COUNTY	SUE BLOYER	JIM RHODES
HENNEPIN	2877	706
TOTAL	2877	706

STATE REPRESENTATIVE  
DISTRICT 45A

	DFL	R
COUNTY	KAREN A. JENKINS	RON ABRAMS
HENNEPIN	2172	1168
TOTAL	2172	1168

STATE REPRESENTATIVE  
DISTRICT 45B

	DFL	R
COUNTY	LANCE NESS	PEGGY LEPPIK
HENNEPIN	2701	1050
TOTAL	2701	1050

STATE REPRESENTATIVE  
DISTRICT 46A

	DFL	R
COUNTY	ANN H. REST	LYNNE OSTERMAN
HENNEPIN	2652	790
TOTAL	2652	790

STATE REPRESENTATIVE  
DISTRICT 41A

COUNTY

R  
ALICE  
SEAGREN

HENNEPIN  
TOTAL

1166  
1166

STATE REPRESENTATIVE  
DISTRICT 41B

COUNTY

DFL  
VICTORIA  
OSHIRO

R  
KEN  
WOLF

DAKOTA  
HENNEPIN  
SCOTT  
TOTAL

562  
563  
461  
1586

260  
396  
218  
874

STATE REPRESENTATIVE  
DISTRICT 42A

COUNTY

DFL  
DEB  
JAMES

R  
RON  
ERHARDT

HENNEPIN  
TOTAL

2544  
2544

1750  
1750

STATE REPRESENTATIVE  
DISTRICT 42B

COUNTY

DFL  
DAVID W.  
JOHNSON

R  
ERIK  
PAULSEN

HENNEPIN  
TOTAL

1832  
1832

1452  
1452

STATE REPRESENTATIVE  
DISTRICT 43A

COUNTY

DFL  
MARCIA  
ELAND

R  
TOM  
WORKMAN

CARVER  
HENNEPIN  
TOTAL

1047  
968  
2005

702  
638  
1340

STATE REPRESENTATIVE  
DISTRICT 46B

COUNTY

DFL  
LYNDON R.  
CARLSON

R  
DAVE  
MILLER

HENNEPIN  
TOTAL

2869  
2869

629  
629

STATE REPRESENTATIVE  
DISTRICT 47A

COUNTY

DFL  
DARLENE  
LUTHER

R  
DEE R.  
KORVELA

RP  
JEFF  
ERICKSON

HENNEPIN  
TOTAL

1565  
1565

517  
517

189  
189

STATE REPRESENTATIVE  
DISTRICT 47B

COUNTY

DFL  
PHIL  
CARRUTH-  
ERS

R  
JIM  
PEPPE

HENNEPIN  
TOTAL

2358  
2358

552  
552

STATE REPRESENTATIVE  
DISTRICT 48A

COUNTY

DFL  
MELISSA  
HORTMAN

R  
BILL  
HAAS

HENNEPIN  
TOTAL

1915  
1915

889  
889

STATE REPRESENTATIVE  
DISTRICT 48B

COUNTY

DFL  
ALICE M.  
JOHNSON

R  
MIKE  
DUNLAP

ANOKA  
RAMSEY  
TOTAL

2764  
9  
2773

585  
2  
587

STATE REPRESENTATIVE  
DISTRICT 49A

COUNTY

DFL  
TIMOTHY  
(TIM) HOWE

DFL  
JERRY  
NEWTON

R  
JIM  
ABELER

ANOKA  
TOTAL

1200  
1200

1714  
1714

1131  
1131



STATE REPRESENTATIVE  
DISTRICT 49B

	DFL	R
COUNTY	LUANNE KOSKINEN	COLLEEN GRABER
ANOKA	2430	734
TOTAL	2430	734

STATE REPRESENTATIVE  
DISTRICT 50A

	DFL	R
COUNTY	KATHLEEN SEKHON	TOM HACKBARTH
ANOKA	2218	783
TOTAL	2218	783

STATE REPRESENTATIVE  
DISTRICT 50B

	DFL	R
COUNTY	MIKE GAMACHE	KATHY TINGELSTAD
ANOKA	1989	816
TOTAL	1989	816

STATE REPRESENTATIVE  
DISTRICT 51A

	DFL	R
COUNTY	MIKE DELMONT	ANDY WESTERBERG
ANOKA	1950	564
TOTAL	1950	564

STATE REPRESENTATIVE  
DISTRICT 51B

	DFL	R
COUNTY	TOM KRANZ	RAY VANDEVEER
ANOKA	800	276
WASHINGTON	1883	715
TOTAL	2683	991

STATE REPRESENTATIVE  
DISTRICT 52A

	DFL	R
COUNTY	SATVEER CHAUDHARY	STEVE MINAR
ANOKA	3145	711
RAMSEY	263	76
TOTAL	3408	787

STATE REPRESENTATIVE  
DISTRICT 55A

	DFL	R
COUNTY	JOHN E. PYKA	HARRY MARES
RAMSEY	1988	757
WASHINGTON	348	121
TOTAL	2316	878

STATE REPRESENTATIVE  
DISTRICT 55B

	DFL	R	R
COUNTY	BETTY MCCOLLUM	ROBERT ZICK	MICHAEL "MIKE" PITZEL
RAMSEY	2641	514	285
TOTAL	2641	514	285

STATE REPRESENTATIVE  
DISTRICT 56A

	DFL	R
COUNTY	PAUL A. HETLAND	MARK W. HOLSTEN
WASHINGTON	3068	1449
TOTAL	3068	1449

STATE REPRESENTATIVE  
DISTRICT 56B

	DFL	R
COUNTY	CHRISTOPHER J. MAU	PEG LARSEN
WASHINGTON	3232	1255
TOTAL	3232	1255

STATE REPRESENTATIVE  
DISTRICT 57A

	DFL	R
COUNTY	NORA SLAWIK	JIM SEIFERT
RAMSEY	954	275
WASHINGTON	2079	657
TOTAL	3033	932

STATE REPRESENTATIVE DISTRICT 52B	DFL GERI EVANS	R BARB HAAKE	RP WILLIAM HELGESON
COUNTY			

RAMSEY	2095	625	77
TOTAL	2095	625	77

STATE REPRESENTATIVE DISTRICT 53A	DFL JAKI COTTING- HAM-ZIERDT	R PHILIP KRINKIE
COUNTY		

ANOKA	427	107
RAMSEY	1880	819
TOTAL	2307	926

STATE REPRESENTATIVE DISTRICT 53B	DFL MAUREEN ANDERSON	R SHERRY BROECKER
COUNTY		

RAMSEY	2516	993
TOTAL	2516	993

STATE REPRESENTATIVE DISTRICT 54A	DFL MARY JO MCGUIRE	R KIM NELSON
COUNTY		

HENNEPIN	761	221
RAMSEY	3033	794
TOTAL	3794	1015

STATE REPRESENTATIVE DISTRICT 54B	DFL MINDY GREILING	R ROGER LOVELAND
COUNTY		

RAMSEY	3462	874
TOTAL	3462	874

STATE REPRESENTATIVE DISTRICT 57B	DFL SHARON MARKO	R GENE ANDERSON	R ERIC DAMMER
COUNTY			

WASHINGTON	2530	322	497
TOTAL	2530	322	497

STATE REPRESENTATIVE DISTRICT 58A	DFL JOE MULLERY	R TIMOTHY A. DAVIS, SR.	R JACK SINGER
COUNTY			

HENNEPIN	2266	271	152
TOTAL	2266	271	152

STATE REPRESENTATIVE DISTRICT 58B	DFL GREGORY GRAY	R DAN OLSON
COUNTY		

HENNEPIN	1184	108
TOTAL	1184	108

STATE REPRESENTATIVE DISTRICT 59A	DFL LEN BIERNAT	R GERRY MACHOWICZ
COUNTY		

HENNEPIN	3312	421
TOTAL	3312	421

STATE REPRESENTATIVE DISTRICT 59B	DFL PHYLLIS KAHN	R ROBERT FOWLER
COUNTY		

HENNEPIN	2414	228
TOTAL	2414	228

STATE REPRESENTATIVE DISTRICT 60A	DFL MARGARET ANDERSON KELLIHER	R TODD A. LINDQUIST
COUNTY		

HENNEPIN	3688	488
TOTAL	3688	488

STATE REPRESENTATIVE DISTRICT 60B	DFL MYRON ORFIELD	R ADAM STENBERG	RP DONALD HOLZSCHUH
COUNTY			
HENNEPIN	4449	462	90
TOTAL	4449	462	90

STATE REPRESENTATIVE DISTRICT 61A	DFL KAREN CLARK	DFL JEFF SPRINKEL	R GREG DOLCE
COUNTY			
HENNEPIN	2005	342	160
TOTAL	2005	342	160

STATE REPRESENTATIVE DISTRICT 61B	DFL LINDA WEJCMAN	R ANDY LINDBERG	RP DENISE HARMON	RP BOB LAGUBAN
COUNTY				
HENNEPIN	2062	151	41	39
TOTAL	2062	151	41	39

STATE REPRESENTATIVE DISTRICT 62A	DFL LEE GREENFIELD	R ORLANDO OCHOADA
COUNTY		
HENNEPIN	3702	318
TOTAL	3702	318

STATE REPRESENTATIVE DISTRICT 62B	DFL WES SKOGLUND	R JOHN HALVERSON
COUNTY		
HENNEPIN	4045	615
TOTAL	4045	615

STATE REPRESENTATIVE DISTRICT 63A	DFL JEAN WAGENIUS	R PAM MORSE
COUNTY		
HENNEPIN	4879	758
TOTAL	4879	758

STATE REPRESENTATIVE DISTRICT 66A	DFL TOM OSTHOFF	R WARREN N. ANDERSON
COUNTY		
RAMSEY	2098	389
TOTAL	2098	389

STATE REPRESENTATIVE DISTRICT 66B	DFL ALICE HAUSMAN	R CURT ELLINGBOE
COUNTY		
RAMSEY	3706	644
TOTAL	3706	644

STATE REPRESENTATIVE DISTRICT 67A	DFL TIM MAHONEY	DFL MICHELE FORD	DFL BRIAN MCMAHON	R JULIE GLANZ	RP ANDY LAMOTTE
COUNTY					
RAMSEY	1470	703	643	399	122
TOTAL	1470	703	643	399	122

STATE REPRESENTATIVE DISTRICT 67B	DFL STEVE TRIMBLE	R SCOTT ZIMMER
COUNTY		
RAMSEY	2093	552
TOTAL	2093	552

STATE REPRESENTATIVE  
DISTRICT 63B

COUNTY	DFL MARK S. GLEASON	R MITCHELL HADLEY
HENNEPIN	2943	768
TOTAL	2943	768

STATE REPRESENTATIVE  
DISTRICT 64A

COUNTY	DFL MATT ENTENZA	R PAT MUGGENBURG
RAMSEY	4876	695
TOTAL	4876	695

STATE REPRESENTATIVE  
DISTRICT 64B

COUNTY	DFL MICHAEL PAYMAR	R RAY CLEVELAND
RAMSEY	4484	1158
TOTAL	4484	1158

STATE REPRESENTATIVE  
DISTRICT 65A

COUNTY	DFL ANDY DAWKINS	DFL LEONARD JACKSON	R FRED TENNISON	R LUCKY ROSENBLOOM
RAMSEY	2295	378	210	91
TOTAL	2295	378	210	91

STATE REPRESENTATIVE  
DISTRICT 65B

COUNTY	DFL CARLOS MARIANI	R MICHAEL GUBASH
RAMSEY	2394	389
TOTAL	2394	389

**VOTER REGISTRATION AND VOTER PARTICIPATION AND  
VOTE FOR GOVERNOR AND LIEUTENANT GOVERNOR BY COUNTY  
NOVEMBER 3, 1998 STATE GENERAL ELECTION**

COUNTY	VOTER REGISTRATION				GOVERNOR AND LIEUTENANT GOVERNOR				
	PERSONS REGISTERED AS OF 7AM	PERSONS REGISTERED ON ELECTION DAY	PERSONS VOTING BY ABSENTEE BALLOT	TOTAL NUMBER OF PERSONS VOTING	RP VENTURA AND SCHUNK	R COLEMAN AND OLSON	DFL HUMPHREY AND MOE	LIB GERMANN AND STRAND	GRP WRIGHT AND PAULSEN
AITKIN	9313	835	521	7784	2897	2447	2347	8	10
ANOKA	153362	22575	3628	127006	64100	37111	24975	76	60
BECKER	16047	1675	728	12464	2721	5036	4349	15	13
BELTRAMI	19619	2736	678	14890	3387	5872	5289	15	16
BENTON	16219	2763	510	13451	6027	4388	2750	10	7
BIG STONE	3553	172	312	2886	786	912	1144	7	4
BLUE EARTH	29315	4634	855	22957	9973	7031	5666	19	7
BROWN	15065	1391	454	11476	3794	5150	2417	14	9
CARLTON	16964	1458	513	12824	3226	3929	5439	20	13
CARVER	35217	4876	826	28965	12606	11476	4621	13	11
CASS	14653	1563	765	11608	3268	4781	3288	7	8
CHIPPEWA	7265	830	270	6143	2271	1721	2064	1	3
CHISAGO	22577	4189	497	19298	10138	5376	3621	14	7
CLAY	25270	2544	753	18037	3797	6200	7766	21	10
CLEARWATER	4306	395	147	3262	625	1439	1124	7	1
COOK	3150	189	135	2691	474	1019	1046	12	4
COTTONWOOD	7307	701	318	6160	1788	2424	1884	7	5
CROW WING	30957	3395	1687	24230	8162	9569	6257	24	17
DAKOTA	193397	25192	6260	151732	60909	56242	33253	106	80
DODGE	9224	1078	195	7077	2867	2619	1484	4	4
DOUGLAS	18697	2160	1011	15178	5162	6323	3503	7	9
FARIBAULT	9313	1384	433	8183	2923	2778	2382	5	7
FILLMORE	11841	824	240	8519	2219	3359	2823	10	14
FREEBORN	18606	1276	655	14029	3706	5463	4605	17	16
GOODHUE	24331	3151	1488	20151	8610	6786	4547	25	11
GRANT	4141	380	188	3478	1294	1055	1089	1	7
HENNEPIN	628033	81422	22630	489742	179954	155311	147059	419	494
HOUSTON	11075	801	214	7546	891	3616	2797	38	18
HUBBARD	10845	1062	641	8777	2317	3697	2609	16	5
ISANTI	16110	2520	461	13700	7209	3719	2665	2	4
ITASCA	24026	1925	781	19379	3768	7181	7911	24	29
JACKSON	6706	595	158	5204	1605	1796	1728	4	6
KANABEC	7334	1093	223	6567	3238	1895	1374	5	3
KANDIYOHI	22346	2772	809	18332	6530	6287	5337	8	11
KITSON	3238	174	80	2380	389	757	1185	4	3
KOOCHICHING	8146	686	292	5956	1064	2721	2050	7	6
LAC QUI PARLE	5141	323	188	4139	1330	1133	1621	2	1
LAKE	7114	538	295	5914	1545	1766	2472	8	13

LAKE OF THE WOODS	2350	158	137	2055	288	837	852	10	3
LE SUEUR	13852	1770	377	11857	5551	3582	2614	3	10
LINCOLN	3956	278	106	3157	815	1129	1136	5	5
LYON	13462	1649	431	10481	3277	4043	2966	12	10
MCLEOD	17594	2908	509	15450	8126	4754	2449	13	14
MAHNOMEN	2711	188	75	1984	406	821	716	8	5
MARSHALL	5386	666	128	4944	834	1959	2008	5	7
MARTIN	12373	1233	368	9549	3243	3676	2534	7	4
MEEKER	11911	1811	441	10668	5153	3320	2083	7	4
MILLE LACS	11757	1397	375	9395	4404	2898	1998	8	4
MORRISON	15969	5888	518	13423	4905	5377	2899	12	14
MOWER	21413	1593	842	16113	3990	5529	6234	33	13
MURRAY	5719	415	225	4743	1233	1819	1620	5	12
NICOLLET	16877	2545	522	13135	5272	4345	3384	3	13
NOBLES	11038	901	660	8525	2404	3265	2664	6	4
NORMAN	4630	250	154	3299	596	1024	1621	4	5
OLMSTED	65213	5844	2087	45891	13710	19480	12205	34	28
OTTER TAIL	30767	3249	1218	24224	6069	10785	6982	27	17
PENNINGTON	7230	793	219	5816	1226	2226	2253	6	12
PINE	13133	1620	422	10734	5027	2868	2730	8	12
PIPESTONE	5887	405	257	4668	752	2127	1621	8	6
POLK	16555	1093	430	11183	1699	4462	4770	9	5
POPE	6459	942	403	5854	2099	1954	1738	7	3
*RAMSEY	270922	35755	12145	213279	73683	68770	68151	183	171
RED LAKE	2671	246	134	2165	339	842	920	5	6
REDWOOD	9268	791	299	7396	2533	3140	1654	3	2
RENVILLE	9638	973	362	8295	3583	2514	2079	5	5
RICE	30754	3683	897	23093	9444	6732	6518	18	17
ROCK	5641	393	168	3888	596	1832	1384	5	3
*ROSEAU	8651	750	251	6036	1081	2975	1863	14	13
SAINT LOUIS	121640	9120	4212	87939	20682	24439	41208	139	104
SCOTT	42155	6348	951	34717	16612	12075	5787	19	15
*SHERBURNE	31082	4881	799	25468	13004	8139	4163	8	14
SIBLEY	8022	1058	247	7090	3497	2261	1262	2	4
STEARNS	68736	10882	1349	54308	21116	20731	11696	47	54
STEELE	18016	2212	591	14100	5559	5399	3022	6	13
STEVENS	6543	863	167	5021	1455	2052	1507	7	5
SWIFT	5904	575	240	5335	2006	1410	1852	1	6
TODD	13153	1398	460	11041	4146	4293	2426	12	12
TRAVERSE	2345	283	133	2176	674	733	721	4	3
WABASHA	15586	1224	335	9524	3776	3363	2221	10	7
WADENA	7258	855	382	5997	1782	2563	1537	42	5
WASECA	10228	1207	273	8592	3543	3064	1904	11	8
WASHINGTON	110717	13948	4237	91737	37910	32564	20205	56	35
WATONWAN	6225	632	880	5183	1965	1711	1429	1	4
WILKIN	3921	272	108	2784	639	1181	892	8	5
WINONA	26720	2386	666	18540	4039	7856	6176	46	35
WRIGHT	43387	7397	1057	37531	19124	11957	6027	27	22
YELLOW MEDICINE	6445	735	270	5486	1966	1628	1838	11	3
*TOTAL	2667692	332720	93356	2105984	773403	716880	587060	1932	1727

# VOTE FOR GOVERNOR AND LIEUTENANT GOVERNOR, SECRETARY OF STATE BY COUNTY NOVEMBER 3, 1998 STATE GENERAL ELECTION

COUNTY	GOVERNOR AND LIEUTENANT GOVERNOR				SECRETARY OF STATE				
	SWP FISKE AND HAWKINS	TPC MCCLONEY AND MCCLONEY	GPM PENTEL AND JASPER	WRITE IN	RP ALAN SHILEPSKY	R MARY KIFFMEYER	DFL EDWINA GARCIA	LIB KENNETH IVERSON	WRITE IN
AITKIN	4	5	18	2	714	3015	3532	183	4
ANOKA	22	29	130	47	15154	55382	44726	3369	145
BECKER	6	5	22	1	754	5959	4880	243	6
BELTRAMI	12	17	127	8	902	6368	6694	265	19
BENTON	0	3	25	2	1123	7023	4324	228	5
BIG STONE	0	2	1	1	173	1115	1395	58	1
BLUE EARTH	4	10	57	14	2783	10477	8004	534	25
BROWN	2	4	11	4	971	6030	3667	225	4
CARLTON	4	4	20	9	778	4367	6782	249	3
CARVER	1	4	45	8	2810	16126	7557	514	19
CASS	5	2	27	6	767	5586	4464	205	1
CHIPPEWA	3	3	9	0	481	2460	2801	137	3
CHISAGO	4	5	31	10	2612	8082	6831	374	12
CLAY	8	13	38	1	849	8520	7399	414	7
CLEARWATER	1	4	10	1	161	1582	1313	44	0
COOK	7	3	71	3	139	1118	1198	65	1
COTTONWOOD	1	4	11	1	346	3104	2366	135	3
CROW WING	5	13	31	15	1700	12133	8920	525	19
DAKOTA	25	35	192	46	15202	71103	51736	3082	149
DODGE	3	2	12	2	674	3743	2130	179	5
DOUGLAS	2	2	14	7	1212	8004	4989	267	14
FARIBAUT	0	8	11	3	831	4044	2923	155	0
FILLMORE	2	5	23	2	478	4406	3121	177	6
FREEBORN	3	9	18	2	868	6461	5898	322	3
GOODHUE	2	1	46	7	2027	10013	6945	366	6
GRANT	0	2	0	0	285	1521	1473	44	1
HENNEPIN	222	283	3148	212	46849	202747	198960	10453	446
HOUSTON	8	14	30	3	285	3903	2777	189	3
HUBBARD	7	4	23	2	574	4273	3384	144	0
ISANTI	2	2	20	6	1723	5805	5096	445	21
ITASCA	13	14	50	13	1132	7364	9331	408	13
JACKSON	2	6	5	1	320	2385	2224	103	3
KANABEC	1	0	6	2	840	2649	2595	181	1
KANDIYOHI	3	2	18	3	1383	8767	7133	375	9
KITTSON	1	4	10	1	110	905	1214	47	0
KOOCHICING	3	5	8	2	336	2228	2988	123	3
LAC QUI PARLE	3	4	5	1	276	1553	2129	59	0
LAKE	3	5	43	3	377	1808	3319	153	1
LAKE OF THE WOODS	3	5	20	1	88	881	934	36	2

LE SUEUR	3	1	16	2	1351	5424	4340	254	10
LINCOLN	1	2	4	1	178	1417	1372	46	0
LYON	11	7	20	6	654	5301	3865	196	7
MCLEOD	4	4	8	7	2093	7980	4218	357	10
MAHNOMEN	0	3	5	0	97	877	875	32	1
MARSHALL	8	4	14	0	250	2011	2291	95	2
MARTIN	3	3	4	2	851	5054	3156	155	7
MEEKER	4	9	13	2	1305	5413	3322	199	8
MILLE LACS	1	3	19	4	1043	4232	3408	285	9
MORRISON	6	8	34	4	1002	6696	4745	274	10
MOWER	12	17	33	3	893	6234	7728	544	7
*MURRAY	4	2	7	0	259	2129	2076	103	1
NICOLLET	8	1	53	0	1350	6174	4738	239	15
NOBLES	3	8	11	2	520	3901	3470	196	4
NORMAN	0	0	9	1	154	1303	1620	64	1
OLMSTED	12	12	106	7	3205	25471	13732	722	25
OTTER TAIL	7	9	50	6	1404	12927	8407	439	12
PENNINGTON	2	4	11	0	316	2477	2645	111	2
PINE	4	6	16	2	1335	3886	4826	260	3
PIPESTONE	8	8	13	0	175	2299	1810	99	0
POLK	4	5	20	1	453	5220	4825	216	4
POPE	3	0	3	1	426	2712	2389	91	2
*RAMSEY	111	87	1067	95	21549	76834	95428	4566	277
RED LAKE	5	4	4	0	112	858	1037	41	1
REDWOOD	0	4	5	3	603	4007	2328	159	2
RENVILLE	4	0	9	1	790	3706	3193	244	2
RICE	17	11	104	3	2258	9484	9232	544	23
ROCK	4	3	9	1	155	2091	1437	69	2
ROSEAU	6	4	20	0	259	3078	2406	77	1
SAINT LOUIS	27	25	348	69	5485	26809	49337	1940	65
SCOTT	6	6	39	12	4092	16997	10728	755	43
SHERBURNE	8	6	33	5	2532	14178	6962	410	26
SIBLEY	5	4	7	1	816	3589	2146	208	6
STEARNS	28	18	159	14	4836	28850	16572	842	41
STEELE	3	2	10	3	1374	7295	4415	334	7
STEVENS	2	1	9	1	329	2414	1962	108	12
SWIFT	1	0	3	0	415	2007	2606	119	0
TODD	5	8	21	2	927	4954	4192	319	8
TRAVERSE	1	3	2	1	133	954	940	49	1
WABASHA	3	3	15	3	874	4576	3380	249	10
WADENA	2	0	13	1	525	3033	2116	93	0
WASECA	6	8	7	2	806	4387	2806	237	6
WASHINGTON	13	18	150	27	9439	41135	32799	1920	68
WATONWAN	3	5	3	3	478	2451	1908	77	1
WILKIN	1	4	4	0	143	1505	940	57	0
WINONA	16	28	96	14	1047	8843	7194	423	13
WRIGHT	4	7	35	11	4145	19584	11057	668	22
YELLOW MEDICINE	1	2	7	1	375	2389	2476	103	2
*TOTAL	787	919	7034	776	192898	928156	817607	44663	1742



# VOTE FOR STATE AUDITOR AND STATE TREASURER BY COUNTY NOVEMBER 3, 1998 STATE GENERAL ELECTION

COUNTY	STATE AUDITOR					STATE TREASURER					
	R JUDI DUTCHER	DFL NANCY A. LARSON	PM JOSEPH G. PESCHKE	LIB BOB ODDEN	MTP PATRICIA G. V. BECKER	WRITE IN	RP JAMES N. (JIM) DUNLOP	R KEVIN KNIGHT	DFL CAROL JOHNSON	LIB MITCHELL BERG	WRITE IN
AITKIN	3031	3680	128	143	441	8	735	2652	3845	153	4
ANOKA	59362	45149	2013	3112	7704	183	18161	46050	49577	2741	212
BECKER	5540	5091	168	182	788	5	743	5518	5371	182	8
BELTRAMI	6326	6645	231	236	654	16	979	5746	7089	217	23
BENTON	5585	5148	290	233	1221	14	1712	4774	5656	270	9
BIG STONE	1032	1542	49	28	90	0	178	931	1560	49	0
BLUE EARTH	10299	8856	445	412	1674	30	2769	8769	9624	409	36
BROWN	6077	3809	184	140	638	4	967	5613	4113	183	5
CARLTON	3674	7073	199	350	913	3	763	3625	7530	270	3
CARVER	16892	7210	372	465	1838	10	3437	13641	8913	542	23
CASS	5337	4668	140	172	637	5	822	5008	4902	156	9
CHIPPEWA	2566	2871	82	75	290	5	486	2115	3125	118	3
CHISAGO	8360	7218	339	417	1532	18	2874	6667	7899	319	19
CLAY	7651	8027	215	275	905	8	970	7396	8554	253	4
CLEARWATER	1472	1445	25	27	118	1	182	1413	1448	30	0
COOK	1060	1180	32	58	173	1	143	986	1283	59	1
COTTONWOOD	2958	2547	86	89	235	2	473	2546	2786	88	2
CROW WING	11159	9660	445	467	1292	32	2159	10149	10113	567	20
DAKOTA	78550	49838	2179	2969	7652	155	18497	62611	55616	2583	201
DODGE	3605	2371	102	97	508	5	726	3118	2686	129	5
DOUGLAS	7799	5430	197	184	780	12	1290	6887	5848	222	16
FARIBAULT	3719	3427	125	134	475	0	855	3336	3572	103	1
FILLMORE	3978	3553	103	87	415	1	551	3696	3698	140	3
FREEBORN	5990	6407	180	177	745	7	1084	5458	6722	203	3
GOODHUE	10403	7139	300	300	1152	9	2807	8080	7984	282	5
GRANT	1452	1665	36	27	132	0	304	1327	1617	40	1
HENNEPIN	237906	175206	7904	10518	24004	504	61155	180389	199142	9119	669
HOUSTON	3430	2958	110	110	494	2	274	3598	3045	188	3
HUBBARD	4176	3486	115	127	443	3	595	3867	3663	124	2
ISANTI	5914	5486	204	412	996	21	1798	4793	5638	370	21
ITASCA	6407	9808	310	466	1287	12	1174	6183	10412	350	21
JACKSON	2275	2373	83	48	234	4	373	1952	2611	69	0
KANABEC	2666	2812	100	154	491	1	816	1966	2684	128	0
KANDIYOHI	9159	7345	245	250	660	7	1671	7246	8280	272	17
KITTSO	780	1323	32	30	86	0	88	746	1388	29	1
KOOCHICING	1928	3224	90	85	312	2	331	1957	3221	117	7
LAC QUI PARLE	1516	2250	41	56	133	1	298	1281	2342	48	0
LAKE	1594	3462	96	101	326	5	322	1516	3628	109	1

LAKE OF THE WOODS	816	959	24	23	103	1	119	765	1006	27	2
LE SUEUR	5360	4699	246	165	823	16	1458	4418	5076	227	13
LINCOLN	1286	1465	57	40	145	0	194	1177	1578	43	0
LYON	5132	4032	191	118	451	11	829	4432	4511	136	12
MCLEOD	7784	5143	328	265	1029	11	2185	6514	5492	250	15
MAHNOMEN	763	927	30	22	116	0	94	786	959	25	1
MARSHALL	1693	2598	89	48	185	2	226	1712	2610	67	2
MARTIN	4921	3418	150	125	542	7	888	4294	3804	130	4
MEEKER	4606	4771	180	162	528	12	1333	4114	4397	216	12
MILLE LACS	3954	3762	169	247	748	11	1191	3392	3994	208	18
MORRISON	5447	5470	238	242	1101	6	1236	4893	6132	220	7
MOWER	6109	7900	213	363	826	4	1266	5163	8564	346	5
MURRAY	1893	2274	86	48	230	1	258	1719	2516	53	1
NICOLLET	6308	4994	199	189	757	14	1379	5287	5536	195	21
NOBLES	3494	3902	124	76	459	4	512	3275	4076	202	7
NORMAN	1164	1760	36	53	104	0	177	1141	1752	47	0
OLMSTED	24871	14180	482	644	2648	32	4129	21457	16149	615	54
OTTER TAIL	12184	9162	320	346	1044	5	1685	11678	9293	307	8
PENNINGTON	2182	2863	107	71	279	1	348	2036	3036	73	1
PINE	3908	5190	232	227	676	4	1335	3269	5351	177	5
PIPESTONE	2138	1861	75	54	229	1	185	2043	2067	112	2
POLK	4563	5260	140	112	572	3	434	4586	5561	131	1
POPE	2491	2775	83	63	202	1	494	2231	2739	84	0
*RAMSEY	90954	87894	3992	4772	9802	277	28133	67912	94413	4086	352
RED LAKE	683	1176	28	27	91	1	111	712	1157	26	1
REDWOOD	3947	2496	97	98	433	3	660	3622	2634	109	4
RENVILLE	3948	3302	139	151	407	3	822	3012	3785	229	5
RICE	9545	9352	413	346	1752	23	2734	7860	10370	411	19
ROCK	1902	1576	52	37	160	2	157	1851	1691	50	5
ROSEAU	2794	2560	84	70	262	1	323	2634	2682	92	0
SAINT LOUIS	23449	51176	1418	1779	5350	77	5682	22076	52960	1666	59
SCOTT	18219	10615	543	644	2230	50	4570	14718	12149	600	70
SHERBURNE	12181	8349	392	545	2005	36	3476	9856	9457	441	34
SIBLEY	3543	2488	150	122	433	4	919	2960	2702	147	4
STEARNS	25547	19120	1062	933	3545	44	6514	21841	20581	1041	53
STEELE	7381	4740	207	197	859	4	1454	6188	5365	224	11
STEVENS	2373	2102	66	94	148	6	313	2176	2174	96	4
SWIFT	1968	2818	80	70	195	0	429	1669	2928	88	2
TODD	4610	4473	224	215	809	13	975	4134	4898	218	15
TRAVERSE	827	1112	25	18	70	1	145	808	1058	39	1
WABASHA	4443	3619	175	157	639	10	1172	3714	3943	184	11
WADENA	3052	2184	78	111	310	0	529	2766	2299	80	4
WASECA	4247	3081	142	115	595	8	875	3631	3469	155	5
WASHINGTON	44904	31446	1263	1650	5522	86	11959	35697	34428	1553	100
WATONWAN	2300	2146	82	78	322	2	379	1746	2786	61	2
WILKIN	1343	1056	43	29	152	2	155	1340	1103	37	1
WINONA	8115	7575	300	284	1088	13	1333	7716	7966	327	10
WRIGHT	18284	12548	567	701	2939	30	5309	15140	13565	693	31
YELLOW MEDICINE	2336	2636	91	69	195	1	464	1956	2778	80	2
*TOTAL	967590	812347	33507	40228	116578	1940	235109	791723	887025	37855	2354

# VOTE FOR ATTORNEY GENERAL BY COUNTY NOVEMBER 3, 1998 STATE GENERAL ELECTION

## ATTORNEY GENERAL

COUNTY	RP JIM MANGAN	R CHARLIE WEAVER	DFL MIKE HATCH	LIB RUTH A. MASON	WRITE IN,
AITKIN	456	2785	4110	174	3
ANOKA	8884	59096	49810	3241	108
BECKER	438	5984	5227	252	3
BELTRAMI	529	6064	7402	280	16
BENTON	877	5216	6273	336	8
BIG STONE	94	1026	1614	43	0
BLUE EARTH	1619	9375	10346	675	22
BROWN	518	5685	4625	189	3
CARLTON	443	3795	7999	189	32
CARVER	1834	14400	10412	711	19
CASS	489	5164	5231	203	3
CHIPPEWA	194	2304	3301	137	2
CHISAGO	1736	7324	8728	503	13
CLAY	469	8587	7929	367	3
CLEARWATER	125	1488	1455	41	0
COOK	80	1015	1349	84	2
COTTONWOOD	197	2707	2949	93	4
CROW WING	1173	10654	11006	531	81
DAKOTA	9213	67365	63982	3700	105
DODGE	437	3343	2748	196	6
DOUGLAS	566	8340	5514	203	9
FARIBAULT	527	3411	3877	162	0
FILLMORE	398	3999	3576	173	3
FREEBORN	476	6448	6448	245	4
GOODHUE	1229	9233	8613	411	5
GRANT	155	1532	1633	48	2
HENNEPIN	27780	201570	222327	12573	494
HOUSTON	189	3868	2886	193	3
HUBBARD	295	4087	3902	154	3
ISANTI	1068	5407	6226	475	11
ITASCA	694	6118	11405	331	56
JACKSON	208	2052	2701	78	1
KANABEC	547	2062	2955	176	6
KANDIYOHI	700	8164	8693	284	4
KITTSO	65	873	1295	33	0
KOOCHICHING	194	1900	3480	133	23
LAC QUI PARLE	164	1395	2422	51	0
LAKE	172	2130	3323	95	2

LAKE OF THE WOODS	81	826	992	42	1
LE SUEUR	835	4657	5622	294	11
LINCOLN	109	1275	1578	60	0
LYON	364	4928	4592	180	10
MCLEOD	1190	6887	6340	344	6
MAHNOMEN	69	827	947	34	1
MARSHALL	152	1913	2532	73	2
MARTIN	490	4260	4376	129	5
MEEKER	689	4589	4750	236	8
MILLE LACS	658	3704	4381	234	11
MORRISON	683	4674	7054	300	9
MOWER	582	5930	8506	421	12
MURRAY	159	1874	2449	94	1
NICOLLET	707	5742	5820	374	12
NOBLES	296	3818	3806	237	2
NORMAN	96	1204	1786	56	2
OLMSTED	2365	23008	16893	994	28
OTTER TAIL	813	12730	9424	375	4
PENNINGTON	166	2509	2738	133	3
*PINE	895	3492	5747	269	4
PIPESTONE	138	2119	2037	108	0
POLK	269	4813	5426	226	3
POPE	231	2635	2735	82	0
*RAMSEY	12961	79097	104422	5536	252
RED LAKE	78	769	1146	25	2
REDWOOD	339	3641	3026	132	1
RENVILLE	389	3271	4221	134	2
RICE	1282	9027	10980	592	19
ROCK	116	1942	1621	56	2
ROSEAU	224	2792	2694	91	0
SAINT LOUIS	2702	23501	56972	1588	73
SCOTT	2711	15162	14245	781	38
SHERBURNE	1871	11412	10138	628	23
SIBLEY	499	3149	3010	169	0
STEARNS	3327	24140	22650	1237	32
STEELE	786	6868	5561	341	4
STEVENS	156	2334	2285	86	4
SWIFT	224	1843	3039	90	0
TODD	488	4575	5182	246	11
TRAVERSE	121	834	1095	37	1
WABASHA	537	4116	4213	233	8
WADENA	296	2920	2503	96	1
WASECA	524	3733	3813	205	3
WASHINGTON	5421	39796	39324	2139	60
WATONWAN	269	2048	2598	98	0
WILKIN	82	1438	1090	45	0
WINONA	706	8653	7731	419	13
WRIGHT	2892	16289	15253	1036	14
YELLOW MEDICINE	221	2134	2933	75	0
*TOTAL	116481	879864	960048	49173	1757

# VOTE FOR CONSTITUTIONAL AMENDMENTS BY COUNTY NOVEMBER 3, 1998 STATE GENERAL ELECTION

COUNTY	CONSTITUTIONAL AMENDMENT 1		CONSTITUTIONAL AMENDMENT 2		CONSTITUTIONAL AMENDMENT 3	
	(EXTEND USE OF LOTTERY FOR ENVIRONMENTAL TRUST FUND)		(PRESERVE HUNTING AND FISHING HERITAGE)		(ABOLISH TREASURER OFFICE IN 2003)	
	YES	NO	YES	NO	YES	NO
AITKIN	5503	2038	6641	1029	3727	3685
ANOKA	95516	26954	99623	23891	69478	47258
BECKER	8730	3124	10453	1517	5300	6263
BELTRAMI	10230	3986	11980	2435	7468	6241
BENTON	10028	2722	11089	1905	7124	5350
BIG STONE	1760	1007	2384	425	1231	1519
BLUE EARTH	17710	4496	18034	4421	11636	9777
BROWN	8460	2564	9542	1622	6460	4235
CARLTON	9084	3198	10685	1712	5743	6209
CARVER	21908	5883	21903	6084	15831	10823
CASS	7884	3157	9733	1467	6416	4351
CHIPPEWA	4309	1583	5160	790	3069	2708
CHISAGO	14399	4275	15803	3080	10514	7629
CLAY	13209	4022	14220	3090	6859	9882
CLEARWATER	1935	1116	2731	420	1455	1525
COOK	1949	614	2039	564	1274	1169
COTTONWOOD	4290	1609	5435	604	3334	2452
CROW WING	18248	5203	20399	3288	11872	10854
DAKOTA	112899	32502	110411	35603	79458	60249
DODGE	5431	1372	5919	963	3308	3249
DOUGLAS	11123	3417	12525	2217	8784	5463
FARIBAULT	6054	1895	6898	1117	4192	3561
FILLMORE	6181	1941	7069	1156	3686	4189
FREEBORN	10020	3456	11253	2375	6916	6305
GOODHUE	15484	4025	16149	3523	11637	7414
GRANT	2426	928	2862	536	1695	1614
HENNEPIN	373330	94095	314158	154225	254524	191016
HOUSTON	4892	2272	6249	1019	2566	4291
HUBBARD	6226	2175	7288	1244	4757	3497
ISANTI	10531	2717	11365	2001	7111	5742
ITASCA	13563	4752	16132	2505	9798	8134
JACKSON	3621	1404	4656	444	2515	2380
KANABEC	4941	1467	5677	797	3791	2556
KANDIYOHI	13741	4021	15289	2632	10194	7228
KITTSOON	1359	871	1986	300	1046	1159
KOOCHICHING	4007	1684	5121	673	3089	2515
LAC QUI PARLE	2492	1516	3339	697	1921	2035
LAKE	4138	1536	4852	866	2698	2791
LAKE OF THE WOODS	1339	609	1763	225	759	1119

LE SUEUR	9044	2432	9755	1846	6700	4488
LINCOLN	1776	1270	2479	610	1359	1604
LYON	7461	2572	8371	1721	5180	4620
MCLEOD	11679	3259	12915	2168	8531	6054
MAHNOMEN	1196	673	1595	308	812	1021
MARSHALL	2872	1862	4223	604	1946	2679
MARTIN	7499	1729	8482	844	4892	4031
MEEKER	7908	2369	8972	1413	5686	4393
MILLE LACS	6916	2064	7924	1197	4996	3812
MORRISON	9408	3259	11196	1743	6891	5582
MOWER	11182	4307	13188	2456	6967	8173
MURRAY	3043	1489	4040	565	2191	2245
NICOLLET	10130	2685	10253	2607	6955	5412
NOBLES	5948	2130	7429	848	3976	3958
NORMAN	2038	1062	2578	549	1400	1636
OLMSTED	35487	8075	34698	9686	22233	19756
OTTER TAIL	16701	6571	19984	3609	11729	10862
PENNINGTON	4192	1392	4985	654	2415	2978
PINE	7856	2583	9269	1312	5449	4803
PIPESTONE	3072	1299	3757	658	1716	2583
POLK	7362	3191	9176	1519	4460	5915
POPE	4117	1532	4906	797	3357	2216
RAMSEY	155995	47502	139683	64355	112283	82477
RED LAKE	1455	688	1813	338	883	1254
REDWOOD	5603	1513	6221	974	3962	2989
RENVILLE	6076	1866	6758	1255	4406	3435
RICE	17955	4301	17100	5231	12032	9289
ROCK	2596	1098	3204	523	1571	2048
ROSEAU	3925	1873	5243	691	2455	3201
SAINT LOUIS	61878	22100	69385	15609	41452	39570
SCOTT	26534	7063	27308	6597	19662	12524
SHERBURNE	19701	4876	21185	3685	13638	9978
SIBLEY	5382	1465	5993	952	3903	2768
STEARNS	40800	11264	43353	9393	30749	19677
STEELE	10802	2881	11636	2138	7256	5961
STEVENS	3635	1275	4093	863	2546	2216
SWIFT	3634	1692	4294	1033	2786	2539
TODD	7755	2771	9462	1245	6009	4269
TRAVERSE	1439	649	1788	261	1014	964
WABASHA	6730	2409	7702	1524	4787	4091
WADENA	4013	1768	5080	789	3268	2445
WASECA	6475	1862	7141	1296	4265	3822
WASHINGTON	67517	20442	66496	22020	51519	32935
WATONWAN	3669	1274	4288	733	2619	2246
WILKIN	1875	753	2293	383	955	1617
WINONA	13455	4297	14645	3278	7831	9077
WRIGHT	28290	7597	30997	5608	20019	14813
YELLOW MEDICINE	3869	1457	4569	799	2842	2390
TOTAL	1556895	460747	1570720	462749	1087789	855853

# **VOTE FOR SUPREME COURT BY COUNTY** **NOVEMBER 3, 1998 STATE GENERAL ELECTION**

ASSOCIATE JUSTICE - SUPREME COURT (SEAT 6)			
COUNTY	ALAN C. PAGE	ROGER A. PETERSON	WRITE IN
AITKIN	4526	2408	6
ANOKA	76451	30402	262
BECKER	7005	3907	19
BELTRAMI	8528	4390	29
BENTON	7858	3810	12
BIG STONE	1692	881	4
BLUE EARTH	14635	5517	29
BROWN	7386	2951	7
CARLTON	8000	3390	11
CARVER	18094	6559	26
CASS	6627	3541	20
CHIPPEWA	3949	1629	4
CHISAGO	10847	5757	25
CLAY	11360	4455	13
CLEARWATER	1704	1094	3
COOK	1848	492	1
COTTONWOOD	4028	1510	4
CROW WING	15068	6711	28
DAKOTA	94753	34475	198
DODGE	4565	1835	2
DOUGLAS	9064	4088	30
FARIBAULT	5612	2034	0
FILLMORE	5149	2556	8
FREEBORN	8897	3800	9
GOODHUE	13311	5030	18
GRANT	2087	981	0
HENNEPIN	308882	100891	959
HOUSTON	4167	2396	5
HUBBARD	5233	2584	6
ISANTI	7943	4105	27
ITASCA	11976	4686	25
JACKSON	3374	1432	2
KANABEC	3475	2308	3
KANDIYOHI	12344	4477	22
KITSON	1260	868	0
KOOCHICING	3391	1854	7
LAC QUI PARLE	2474	1362	0
LAKE	3686	1650	8
LAKE OF THE WOODS	1095	591	2
LE SUEUR	7805	2971	13

LINCOLN	1949	898	1
LYON	6788	2694	14
MCLEOD	9793	3935	8
MAHNOMEN	1050	711	1
MARSHALL	2660	1741	1
MARTIN	6116	2474	12
MEEKER	6748	2923	13
MILLE LACS	5220	2907	19
MORRISON	7235	4338	18
MOWER	11218	3648	5
MURRAY	2960	1273	1
NICOLLET	9046	2985	26
NOBLES	5549	2053	9
NORMAN	1996	1000	1
OLMSTED	29877	10040	49
OTTER TAIL	13918	7241	31
PENNINGTON	3270	1946	5
PINE	6071	3358	3
PIPESTONE	2724	1402	1
POLK	6329	3647	3
POPE	3407	1945	0
RAMSEY	134500	42662	435
RED LAKE	1260	668	0
REDWOOD	4481	2185	8
RENVILLE	5558	2107	2
RICE	14223	5249	23
ROCK	2332	1114	5
ROSEAU	3153	2124	1
SAINT LOUIS	56996	19771	105
SCOTT	21245	8328	45
SHERBURNE	15066	6735	47
SIBLEY	4330	2079	5
STEARNS	30950	15116	65
STEELE	9173	3484	10
STEVENS	3121	1308	4
SWIFT	3150	1731	1
TODD	5999	3608	15
TRAVERSE	1328	617	1
WABASHA	6052	2554	9
WADENA	3500	1912	3
WASECA	5560	2301	5
WASHINGTON	56099	20509	126
WATONWAN	3354	1411	2
WILKIN	1640	798	1
WINONA	11626	4648	9
WRIGHT	21799	9878	58
YELLOW MEDICINE	3352	1783	2
TOTAL	1303920	504217	3055



# VOTE FOR UNITED STATES REPRESENTATIVE BY COUNTY NOVEMBER 3, 1998 STATE GENERAL ELECTION

FIRST DISTRICT	R GIL GUT- KNECHT	DFL TRACY L. BECKMAN	WRITE IN	SECOND DISTRICT	RP STAN BENTZ	R CRAIG DUEHRING	DFL DAVID MINGE	WRITE IN
COUNTY				COUNTY				
BLUE EARTH	11418	10965	50	BIG STONE	60	761	1987	0
DAKOTA	2502	1809	8	BROWN	404	4924	5958	11
DODGE	4158	2790	8	CARVER	1854	13081	12928	43
FARIBAULT	3551	4561	1	CHIPPEWA	110	1381	4565	12
FILLMORE	4590	3837	8	COTTONWOOD	129	2129	3809	6
FREEBORN	6787	7085	5	HENNEPIN	0	0	0	0
GOODHUE	11438	8327	14	JACKSON	137	1782	3188	7
HOUSTON	4682	2741	3	KANDIYOH	517	5898	11581	25
LE SUEUR	4263	3588	7	LAC QUI PARLE	96	989	2995	0
MOWER	7226	8590	11	LE SUEUR	226	1382	2126	2
NICOLLET	3142	2526	14	LINCOLN	74	1018	1989	0
OLMSTED	27043	18241	57	LYON	244	3650	6357	15
RICE	11292	11182	21	MCLEOD	975	6042	8024	29
SCOTT	821	623	2	MARTIN	405	3915	5028	13
STEELE	8165	5712	14	MEEKER	574	3597	6220	11
WABASHA	5378	3955	8	MURRAY	101	1600	2971	1
WASECA	4534	3961	5	NICOLLET	341	2443	4379	8
WINONA	10243	7927	14	NOBLES	191	2907	5194	20
TOTAL	131233	108420	250	PIPESTONE	60	1785	2669	5
				REDWOOD	230	3002	4034	7
				RENVILLE	283	2452	5390	7
				ROCK	56	1622	2140	2
				SCOTT	1749	10807	12337	29
				SIBLEY	354	2520	4083	10
				STEARNS	106	687	975	9
				SWIFT	161	1373	3687	9
				WATONWAN	185	1725	3154	10
				WRIGHT	2541	14600	17309	91
				YELLOW MEDICINE	156	1418	3856	3
				TOTAL	12319	99490	148933	385

**VOTE FOR UNITED STATES REPRESENTATIVE BY COUNTY  
NOVEMBER 3, 1998 STATE GENERAL ELECTION**

<b>THIRD DISTRICT</b>	<b>R</b>	<b>DFL</b>	<b>MTP</b>	
	<b>JIM</b>	<b>STAN J.</b>	<b>DEREK W.</b>	<b>WRITE</b>
<b>COUNTY</b>	<b>RAMSTAD</b>	<b>LEINO</b>	<b>SCHRAMM</b>	<b>IN</b>
DAKOTA	18607	5913	998	28
HENNEPIN	178895	58599	11307	212
SCOTT	5206	1555	364	8
WRIGHT	1023	438	154	2
<b>TOTAL</b>	<b>203731</b>	<b>66505</b>	<b>12823</b>	<b>250</b>

<b>FOURTH DISTRICT</b>	<b>R</b>	<b>DFL</b>	<b>LIB</b>	<b>LMN</b>	<b>SWP</b>	<b>MTP</b>	
	<b>DENNIS</b>	<b>BRUCE F.</b>	<b>MICHAEL</b>	<b>DAN R.</b>	<b>HEATHER</b>	<b>CAROL</b>	<b>WRITE</b>
	<b>R.</b>	<b>VENTO</b>	<b>A.</b>	<b>VACEK</b>	<b>WOOD</b>	<b>SIMMONS</b>	<b>IN</b>
<b>COUNTY</b>	<b>NEWINSKI</b>		<b>NEITZEL</b>			<b>SCHULSTAD</b>	
DAKOTA	11696	14654	299	609	239	586	17
HENNEPIN	1426	1563	30	43	11	58	1
*RAMSEY	81801	111788	2537	5187	2014	3880	121
<b>*TOTAL</b>	<b>94923</b>	<b>128005</b>	<b>2866</b>	<b>5839</b>	<b>2264</b>	<b>4524</b>	<b>139</b>

<b>FIFTH DISTRICT</b>	<b>R</b>	<b>DFL</b>	<b>LIB</b>	<b>SWP</b>	<b>AF</b>		
	<b>FRANK</b>	<b>MARTIN</b>	<b>KEVIN</b>	<b>MICHAEL</b>	<b>JASON</b>	<b>WRITE</b>	
	<b>TAYLOR</b>	<b>OLAV</b>	<b>HOUSTON</b>	<b>PENNOCK</b>		<b>KASSEL</b>	<b>IN</b>
<b>COUNTY</b>		<b>SABO</b>					
HENNEPIN	60035	145535	7378	2842	1561	261	
<b>TOTAL</b>	<b>60035</b>	<b>145535</b>	<b>7378</b>	<b>2842</b>	<b>1561</b>	<b>261</b>	

# **VOTE FOR UNITED STATES REPRESENTATIVE BY COUNTY NOVEMBER 3, 1998 STATE GENERAL ELECTION**

SIXTH DISTRICT	R	DFL	LIB	
COUNTY	JOHN KLINE	BILL LUTHER	ERIC M. JOHNSON	WRITE IN
ANOKA	51913	63354	5867	142
DAKOTA	44540	41015	2875	85
WASHINGTON	40413	44359	3063	75
<b>TOTAL</b>	<b>136866</b>	<b>148728</b>	<b>11805</b>	<b>302</b>

SEVENTH DISTRICT	R	DFL	
COUNTY	ALETA EDIN	COLLIN C. PETERSON	WRITE IN
BECKER	2992	9119	24
BELTRAMI	4157	10160	51
BENTON	2841	6988	24
CLAY	3491	14112	45
CLEARWATER	1050	2103	3
DOUGLAS	4792	9872	29
GRANT	860	2534	4
HUBBARD	2812	5677	9
KITTSO	399	1940	0
LAKE OF THE WOODS	487	1504	6
MAHNOMEN	548	1390	3
MARSHALL	871	3941	2
MORRISON	1522	3288	6
NORMAN	615	2633	1
OTTER TAIL	7354	16280	31
PENNINGTON	1096	4575	4
POLK	2192	8763	19
POPE	1621	4047	7
RED LAKE	313	1794	0
ROSEAU	1709	4228	2
SHERBURNE	1025	2258	12
STEARNS	15814	34456	156
STEVENS	1454	3419	9
TODD	2967	7713	15
TRAVERSE	503	1597	4
WADENA	2362	3507	4
WILKIN	715	2009	3
<b>TOTAL</b>	<b>66562</b>	<b>169907</b>	<b>473</b>

**VOTE FOR UNITED STATES REPRESENTATIVE BY COUNTY  
NOVEMBER 3, 1998 STATE GENERAL ELECTION**

EIGHTH DISTRICT	RP STAN (THE MAN) ESTES	R JERRY SHUSTER	DFL JAMES L. OBER- STAR	LIB LARRY FUHOL	WRITE IN
COUNTY					
AITKIN	549	2130	4757	131	3
BENTON	207	890	1894	44	1
CARLTON	402	2677	9337	141	1
CASS	569	4226	6249	131	1
CHISAGO	1923	5782	10438	342	11
COOK	129	725	1679	49	8
CROW WING	1230	8230	13751	317	15
ISANTI	1057	3843	7302	1069	11
ITASCA	633	4759	13152	183	14
KANABEC	581	1693	3917	163	1
KOOCHICHING	173	1218	4362	53	0
LAKE	220	1098	4392	79	0
MILLE LACS	867	2708	5287	171	8
MORRISON	639	2069	5222	124	4
PINE	816	2584	6892	166	3
SAINT LOUIS	3136	17581	64024	1021	66
SHERBURNE	2006	7454	11079	374	20
<b>TOTAL</b>	<b>15137</b>	<b>69667</b>	<b>173734</b>	<b>4558</b>	<b>167</b>

**NOVEMBER 3, 1998, GENERAL ELECTION**

	VOTER REGISTRATION			U.S. REP. DIST. 7	STATE REP.			GOVERNOR & LT. GOV.		SECRETARY OF STATE		STATE AUDITOR		STATE TREASURER		ATTORNEY GENERAL								
DISTRICT 1A County KITTSON	# of Persons Registered at 7am	# of New Registrations Election Day	Total Number of Persons Voting in the Precinct	R. ALETA EDIN	DFL COLLIN C. PETERSON	R. RICK WEBB	DFL JIM TUNHEIM	R. TIM FINSETH	DFL DEL BERGLAND OLSON	RP JESSE VENTURA AND MAE SCHUNK	R. NORM COLEMAN AND GEN OLSON	DFL HUBERT H. "SK"(P) HUMPHREY III AND ROGER D. MOE	RP ALAN SHILEPSKY	R. MARY KIFFMEYER	DFL EDWINA GARCIA	R. JUDI DUTCHER	DFL NANCY A. LARSON	MTP PATRICIA G. V. BECKER	RP JAMES N. (JIM) DUNLOP	R. KEVIN KNIGHT	DFL CAROL JOHNSON	RP JIM MANGAN	R. CHARLIE WEAVER	DFL MIKE HATCH
Precinct																								
Arveson Twp.	53	5	43	11	32	25	18	—	—	8	24	11	0	23	18	20	18	3	0	20	17	0	25	17
Cannon Twp.	17	0	6	0	6	0	6	—	—	0	0	5	0	0	6	0	6	0	0	6	0	0	6	6
Caribou Twp.	37	0	24	3	21	9	13	—	—	2	14	8	0	13	7	10	10	0	0	8	11	0	11	8
Clow Twp.	22	1	18	5	13	9	9	—	—	3	8	6	1	11	6	6	8	2	1	10	4	0	10	6
Davis Twp.	44	0	29	4	25	4	25	—	—	5	9	15	2	10	15	11	16	0	2	9	16	1	11	16
Deerwood Twp	91	8	65	19	45	34	31	—	—	8	34	22	3	35	25	27	28	4	0	32	30	1	32	27
Donaldson	25	1	14	4	10	8	6	—	—	4	3	5	0	5	6	5	6	0	0	5	6	0	4	7
Granville Twp.	69	2	51	3	46	7	43	—	—	3	9	38	3	10	37	8	35	4	0	8	41	1	7	41
Hallock	737	41	561	98	457	156	401	—	—	102	167	288	21	223	285	190	310	21	22	179	324	20	207	312
Hallock Twp.	63	0	52	5	46	9	43	—	—	8	12	32	4	10	36	9	36	4	3	6	37	2	9	36
Halma	46	1	23	7	16	11	12	—	—	2	14	7	1	13	9	14	8	0	1	14	8	1	14	7
Hampden Twp.	34	2	33	6	27	8	25	—	—	9	6	18	1	12	17	11	17	1	0	12	17	1	14	14
Hazelfon Twp.	52	0	41	9	32	29	12	—	—	6	8	24	2	15	23	11	27	2	3	11	27	1	14	26
Hill Twp.	16	0	13	0	13	2	10	—	—	7	0	5	1	3	8	1	11	0	0	2	9	3	2	8
Humboldt	39	1	24	4	19	10	13	—	—	8	2	13	3	10	9	8	11	1	2	10	10	1	9	13
Jupiter Twp.	48	6	83	6	76	27	56	—	—	10	28	44	4	33	42	29	48	2	2	29	50	1	38	40
Karlstad	444	18	279	61	212	111	164	—	—	49	111	114	21	129	110	113	130	16	17	107	143	10	118	132
Kennedy	198	1	143	17	122	27	115	—	—	19	31	90	9	41	91	37	99	2	3	39	95	5	43	92
Lake Bronson	149	27	135	22	107	36	95	—	—	26	32	66	7	33	82	26	82	9	5	24	95	4	33	87
Lancaster	209	23	156	17	134	53	97	—	—	34	41	78	9	45	87	42	92	5	9	34	101	5	46	89
McKinley Twp.	14	1	15	3	11	5	9	—	—	3	4	6	0	4	5	2	7	0	0	3	-6	0	3	7
North Red River	11	0	10	1	9	2	8	—	—	0	3	7	0	4	5	3	6	0	0	3	6	0	3	6
Norway Twp.	49	3	35	7	27	15	19	—	—	6	16	11	3	18	12	16	15	0	15	17	0	16	15	
Pelan Twp.	33	0	17	4	12	6	11	—	—	2	8	6	1	5	8	5	7	1	0	6	8	0	6	8
Percy Twp.	37	0	32	1	31	5	26	—	—	2	13	17	1	10	19	8	22	0	1	7	22	0	12	18
Poppleton Twp.	83	3	54	4	50	18	36	—	—	6	19	29	2	20	27	16	31	2	4	15	29	2	17	28
Richardville Twp.	64	8	53	1	52	6	46	—	—	7	13	31	0	18	30	11	36	2	2	10	38	1	18	32
St. Joseph Twp.	32	0	26	2	24	4	22	—	—	3	3	20	1	5	16	3	15	1	1	3	19	1	4	20
St. Vincent	43	0	21	4	16	6	14	—	—	3	9	8	0	9	11	8	11	1	2	6	12	1	7	11
St. Vincent Twp.	64	2	44	16	28	21	23	—	—	7	24	13	1	25	15	24	18	0	1	23	17	1	26	15
Skane Twp.	43	2	35	3	32	0	35	—	—	4	4	27	1	9	25	5	30	0	0	5	30	0	7	28
South Red River	14	2	12	1	10	0	12	—	—	2	4	6	0	1	11	1	11	0	0	1	10	0	2	10
Spring Brook Twp.	54	4	38	15	22	21	17	—	—	2	22	14	1	26	11	26	12	0	2	22	14	0	28	10
Svea Twp.	35	0	27	3	24	10	17	—	—	3	9	15	2	6	16	7	17	1	0	8	18	0	7	17
Tegner Twp.	36	1	31	5	25	5	25	—	—	6	10	15	0	12	19	12	18	1	1	10	20	0	13	17
Teien Twp.	62	5	49	11	37	16	32	—	—	7	16	24	3	20	22	19	25	1	2	18	25	0	20	24
Thompson Twp.	121	6	88	17	71	23	64	—	—	13	27	47	2	39	43	36	44	0	2	32	50	2	37	45
County Totals:	3,238	174	2,380	399	1,940	738	1,610	—	—	389	757	1,185	110	905	1,214	780	1,323	86	88	746	1,388	65	873	1,295

## LAKE OF THE WOODS

Dist.No.1 P-A	63	6	57	18	34	27	28	—	—	9	27	19	0	28	25	31	17	1	0	29	20	1	22	25
Dist.No.1 P-B	343	28	269	51	208	87	174	—	—	42	85	125	10	93	138	84	142	20	22	71	157	11	72	162
Dist.No.2 P-A	186	8	151	36	106	54	90	—	—	22	59	59	9	64	63	56	66	9	11	49	72	7	55	68
Dist.No.2 P-B	255	25	208	58	146	96	106	—	—	95	95	73	13	99	83	99	93	7	9	89	98	11	101	82
Dist.No.3 P-A	130	6	116	31	82	52	62	—	—	9	54	49	2	56	49	52	48	3	5	52	47	1	50	53
Dist.No.3 P-B	256	15	227	33	182	82	137	—	—	34	76	107	12	82	112	70	119	13	17	65	124	12	75	120
Dist.No.3 P-C	106	8	100	26	68	47	49	—	—	13	46	37	2	44	39	41	38	7	6	43	39	2	48	44
Dist.No.4 P-A	344	17	309	70	234	106	198	—	—	51	128	123	10	146	133	130	141	14	14	122	148	13	128	150
Dist.No.4 P-B	136	14	126	39	85	67	56	—	—	17	55	47	5	66	49	65	47	6	4	59	57	8	60	48
Dist.No.5 P-A	223	11	191	51	138	83	106	—	—	17	88	84	8	88	87	77	92	10	14	76	89	8	89	85
Dist.No.5 P-B	98	6	90	22	65	34	56	—	—	18	27	40	2	33	52	32	53	4	7	29	48	3	33	52
Dist. No. 5 P-C	87	10	83	16	65	31	50	—	—	10	34	37	8	27	45	24	46	5	7	23	47	1	29	47
Dist. No. 2 P-C	53	0	48	8	39	14	32	—	—	3	16	27	1	11	32	9	29	2	0	12	33	0	15	30
Dist. No. 5 P-D	90	4	80	28	52	38	42	—	—	8	47	25	6	44	27	46	28	2	3	46	27	3	49	26

County: Totals:	2,350	158	2,055	487	1,504	818	1,186	—	—	288	837	852	88	881	934	816	959	103	119	765	1,006	81	826	992
-----------------	-------	-----	-------	-----	-------	-----	-------	---	---	-----	-----	-----	----	-----	-----	-----	-----	-----	-----	-----	-------	----	-----	-----

## MARSHALL

Agder Twp.	54	6	44	4	39	10	33	—	—	10	18	14	0	18	23	12	29	2	1	12	29	1	15	23
Alma Twp.	74	1	58	5	52	12	44	—	—	9	27	21	2	16	37	14	42	1	5	14	35	2	13	42
Argyle	398	31	313	48	259	68	241	—	—	61	109	136	12	114	168	87	190	11	12	89	190	7	95	190
Augsburg Twp.	44	4	38	6	32	9	27	—	—	6	16	14	2	16	19	10	24	0	2	14	21	2	15	20
Big Woods Twp.	50	5	39	6	33	12	26	—	—	5	17	17	0	15	23	13	26	0	0	12	26	0	11	28
Bloomer Twp.	62	1	29	2	26	6	22	—	—	5	14	9	1	8	13	6	13	1	0	8	13	0	5	17
Cedar Twp.	60	6	50	12	37	23	26	—	—	15	22	12	6	24	18	18	24	6	4	21	23	2	26	19
Como Twp.	32	4	31	7	23	12	19	—	—	4	13	14	1	11	19	9	21	1	1	10	20	0	13	18
Donnelly Twp.	20	0	18	2	15	6	12	—	—	3	9	5	0	10	6	10	6	0	0	9	6	0	10	6
Eagle Point Twp.	32	2	18	2	16	9	9	—	—	3	9	6	0	9	8	3	11	1	0	6	11	0	4	13
East Park Twp.	13	0	9	0	9	2	7	—	—	2	4	3	0	2	7	0	8	1	0	0	9	0	1	8
East Valley Twp.	30	5	29	5	24	8	21	—	—	8	15	5	3	13	11	13	15	1	0	14	13	0	15	14
Eckvold Twp.	49	1	44	5	38	0	0	—	—	1	13	28	0	9	30	5	32	2	0	9	28	0	9	31
Espelle Twp.	27	1	15	2	13	3	12	—	—	1	6	8	0	5	7	2	5	1	0	4	8	0	5	7
Excel Twp.	0	136	138	29	108	41	85	—	—	19	57	60	11	57	64	47	79	3	7	40	80	6	50	74
Foldahl Twp.	56	5	55	9	45	16	38	—	—	16	14	23	4	22	25	16	30	3	4	14	32	2	15	35
Fork Twp.	12	0	9	0	9	2	7	—	—	1	3	5	0	1	6	0	6	0	1	2	6	0	4	4
Grand Plain Twp.	35	1	32	8	21	8	22	—	—	11	17	2	1	9	15	7	16	1	1	7	14	1	11	15
Grygla	138	13	89	21	66	30	58	—	—	13	35	39	4	31	49	27	51	5	3	28	52	1	32	51
Holt	0	16	38	7	30	9	27	—	—	9	17	10	3	17	16	17	16	2	2	18	16	2	19	15
Holt Twp.	86	5	75	18	56	25	49	—	—	11	38	26	5	37	30	30	37	2	5	28	36	4	37	30
Huntly Twp.	41	6	37	2	35	12	25	—	—	4	18	15	3	12	20	8	19	5	2	13	17	2	15	17
Lincoln Twp.	77	11	67	10	55	20	46	—	—	14	19	31	4	19	35	16	36	4	1	16	40	0	21	36
Linsell Twp.	20	0	16	1	15	5	11	—	—	3	6	6	1	4	9	4	9	1	0	3	10	0	4	10
Marsh Grove Twp.	78	10	70	19	49	32	38	—	—	21	35	13	4	32	28	32	29	1	4	35	26	2	41	24
Middle River	154	19	126	25	99	44	82	—	—	31	33	62	19	40	63	35	67	16	18	33	73	17	38	67
Middle River Twp.	68	2	51	7	43	12	36	—	—	6	27	17	2	20	23	16	28	0	1	15	28	1	16	26
Moose River Twp.	25	0	20	6	14	8	12	—	—	4	3	13	1	7	11	8	11	1	1	5	13	2	5	12
Moylan Twp.	73	1	48	9	38	11	34	—	—	7	21	19	2	13	29	13	31	1	0	14	32	1	12	33
Nelson Park Twp.	90	6	86	13	70	23	62	—	—	7	35	38	3	30	47	29	46	3	1	24	54	2	28	50
Newfolden	172	67	239	41	158	66	136	—	—	34	68	93	6	88	87	72	105	5	10	62	109	10	90	91
New Folden Twp.	116	4	85	27	58	38	47	—	—	14	45	25	6	51	26	42	32	5	5	42	36	5	43	33
New Maine Twp.	113	7	89	22	66	32	56	—	—	12	37	37	4	42	35	38	43	2	3	36	44	5	40	37
New Solum Twp.	156	15	110	29	80	45	64	—	—	25	48	34	8	50	45	38	56	7	7	40	57	4	48	51
Parker Twp.	25	0	22	1	21	5	17	—	—	6	8	8	1	6	14	6	14	0	0	5	15	1	5	14
Rollis Twp.	95	0	77	21	56	41	36	—	—	12	45	20	5	33	34	34	38	2	4	31	40	1	38	36
Sinnott Twp.	31	6	36	7	29	13	23	—	—	3	14	18	1	16	19	13	20	1	2	13	21	0	13	22
Spruce Valley Twp.	143	6	91	13	77	33	58	—	—	13	33	45	4	38	46	30	54	3	8	26	53	2	35	51
Stephen	0	0	345	49	290	83	258	—	—	60	136	147	17	126	174	113	188	12	8	113	201	3	108	219
Strandquist	44	9	44	3	36	6	36	—	—	6	8	23	3	6	26	3	33	2	4	7	28	2	12	26
Tamarac Twp.	64	5	54	4	50	12	42	—	—	11	22	21	1	20	32	18	33	0	1	18	32	1	19	34
Thief Lake Twp.	41	3	34	4	30	8	26	—	—	6	8	20	0	8	25	6	24	1	1	6	26	0	8	25
Valley Twp.	120	4	88	32	55	47	41	—	—	17	47	24	7	46	34	44	37	0	4	43	36	3	49	31

Veldt Twp.	18	2	18	3	15	9	9	—	—	3	6	9	0	7	9	7	9	2	1	7	9	0	9	9
Wanger Twp.	65	1	50	3	46	11	38	—	—	6	19	23	3	15	25	15	27	3	3	15	29	0	16	30
West Valley Twp.	75	7	58	8	47	18	39	—	—	5	30	23	2	27	26	25	26	0	1	23	30	1	24	27
Whiteford Twp.	24	1	22	4	18	4	18	—	—	7	5	10	2	5	13	5	13	0	0	5	12	1	6	12
Wright Twp.	87	5	70	4	65	13	56	—	—	7	32	30	3	21	40	13	46	3	0	17	47	0	16	50
<b>County: Totals:</b>	<b>3,287</b>	<b>440</b>	<b>3,224</b>	<b>565</b>	<b>2,566</b>	<b>962</b>	<b>2,131</b>	<b>—</b>	<b>—</b>	<b>557</b>	<b>1,281</b>	<b>1,281</b>	<b>167</b>	<b>1,226</b>	<b>1,569</b>	<b>1,029</b>	<b>1,755</b>	<b>124</b>	<b>138</b>	<b>1,026</b>	<b>1,786</b>	<b>96</b>	<b>1,164</b>	<b>1,733</b>
<b>ROSEAU</b>																								
Badger	253	14	160	40	113	67	88	—	—	44	57	56	13	61	70	61	73	12	17	53	75	10	58	75
Barnett Twp.	94	4	68	10	57	25	42	—	—	9	27	29	4	25	34	25	38	0	6	18	38	1	24	39
Barto Twp.	82	8	69	16	51	31	37	—	—	10	34	25	4	26	31	26	31	1	4	22	35	4	23	35
Beaver Twp.	63	1	41	6	35	14	27	—	—	4	18	19	0	18	22	18	20	1	1	16	22	1	17	22
Cedarbend Twp.	151	15	95	24	71	18	76	—	—	18	46	30	6	48	34	43	37	7	6	36	46	8	42	39
Deer Twp.	75	3	47	17	29	29	15	—	—	5	32	7	1	26	14	26	15	2	0	26	17	1	26	18
Dewey Twp.	74	6	47	4	43	15	32	—	—	13	19	15	3	24	20	18	25	2	3	22	21	2	25	19
Dieter Twp.	117	6	90	22	66	46	44	—	—	8	42	38	4	39	41	37	42	3	2	28	52	1	35	47
Enstrom Twp.	324	40	221	68	152	116	104	—	—	25	118	71	9	113	91	103	96	7	11	93	102	9	102	101
Falun Twp.	156	18	137	22	115	51	85	—	—	27	56	50	9	53	65	45	78	8	6	39	87	8	49	77
Golden Valley Twp.	81	3	42	8	33	14	26	—	—	6	14	20	3	14	21	13	22	1	3	13	20	1	16	21
Greenbush	469	32	331	61	264	120	209	—	—	55	150	121	11	140	161	122	155	26	15	131	166	12	133	169
Grimstad Twp.	125	12	97	23	74	53	43	—	—	21	42	34	4	45	45	45	43	5	6	41	49	1	44	50
Hereim Twp.	132	9	96	24	72	44	52	—	—	13	46	36	4	43	48	37	50	6	1	39	55	6	35	54
Huss Twp.	93	0	60	20	38	38	21	—	—	6	33	19	0	37	20	32	17	5	1	35	20	1	35	20
Jadis Twp.	298	26	238	50	183	125	109	—	—	38	110	85	11	119	98	126	96	4	18	108	101	5	122	101
Lake Twp.	928	119	625	245	373	388	233	—	—	127	365	125	27	388	188	337	219	39	36	314	246	23	328	242
Laona Twp.	318	21	188	69	118	106	80	—	—	32	110	43	13	108	58	92	73	9	7	94	73	7	100	73
Lind Twp.	41	1	21	12	9	11	10	—	—	4	14	3	2	14	5	13	8	0	1	12	7	1	12	6
Malung Twp.	227	22	189	49	136	90	98	—	—	34	79	73	5	88	89	81	98	2	8	84	89	5	88	88
Mickinock Twp.	159	8	107	31	75	48	56	—	—	23	38	43	5	45	50	45	49	4	9	38	50	5	40	53
Moose Twp.	73	6	64	15	48	31	33	—	—	14	32	18	6	31	21	35	20	2	5	27	27	5	29	25
Moranville Twp.	573	33	384	177	198	270	111	—	—	69	252	54	12	244	110	212	124	16	32	207	119	14	220	127
Nereson Twp.	43	1	32	5	27	11	21	—	—	6	9	16	0	12	18	13	17	1	2	7	21	0	8	23
Palmville Twp.	32	0	21	8	12	12	9	—	—	1	14	6	2	11	6	11	5	2	1	11	5	1	11	5
Pohlitz Twp.	20	0	16	7	9	8	8	—	—	3	8	5	1	9	6	8	6	1	0	8	7	0	7	8
Polonia Twp.	26	0	19	1	18	3	15	—	—	1	8	10	0	7	10	5	9	1	0	5	12	0	6	11
Poplar Grove Twp.	60	0	44	3	41	9	35	—	—	4	10	29	2	10	32	2	35	4	3	9	31	1	11	31
Reine Twp.	64	6	46	6	40	16	30	—	—	9	16	19	1	18	23	11	27	0	3	16	23	2	19	23
Roosevelt	109	6	67	17	50	40	27	—	—	6	43	17	3	38	23	36	25	1	4	32	24	3	30	28
Roseau	1,530	184	1,128	274	830	516	598	—	—	205	492	410	49	559	476	505	510	40	57	475	517	46	496	528
Ross Twp.	196	22	139	45	90	76	62	—	—	34	67	33	6	79	46	71	53	7	8	68	57	9	69	57
Skagen Twp.	124	9	105	29	74	58	43	—	—	30	53	20	5	62	32	49	33	9	2	55	39	1	57	38
Soler Twp.	73	6	63	17	46	31	31	—	—	16	31	14	5	25	28	23	30	6	5	20	31	4	24	29
Spruce Twp.	337	28	271	66	197	137	130	—	—	41	131	94	6	123	127	116	125	10	13	106	128	6	114	135
Stafford Twp.	130	10	97	17	79	49	48	—	—	24	44	28	5	45	41	46	42	3	3	41	43	2	48	40
Stokes Twp.	112	13	83	9	74	34	49	—	—	12	27	42	4	25	51	26	49	2	2	23	54	2	24	53
Strathcona	23	1	21	5	15	13	8	—	—	3	10	7	0	10	11	9	10	0	1	10	10	1	11	9
Warroad	866	57	467	187	273	279	184	—	—	81	278	99	14	296	140	271	155	13	21	252	163	15	254	175
<b>County: Totals:</b>	<b>8,651</b>	<b>750</b>	<b>6,036</b>	<b>1,709</b>	<b>4,228</b>	<b>3,042</b>	<b>2,929</b>	<b>—</b>	<b>—</b>	<b>1,081</b>	<b>2,975</b>	<b>1,863</b>	<b>259</b>	<b>3,078</b>	<b>2,406</b>	<b>2,794</b>	<b>2,560</b>	<b>262</b>	<b>323</b>	<b>2,634</b>	<b>2,682</b>	<b>224</b>	<b>2,792</b>	<b>2,694</b>
<b>District: 1A Total</b>	<b>17,526</b>	<b>1,522</b>	<b>13,695</b>	<b>3,160</b>	<b>10,238</b>	<b>5,560</b>	<b>7,856</b>	<b>—</b>	<b>—</b>	<b>2,315</b>	<b>5,850</b>	<b>5,181</b>	<b>624</b>	<b>6,090</b>	<b>6,123</b>	<b>5,419</b>	<b>6,597</b>	<b>575</b>	<b>668</b>	<b>5,171</b>	<b>6,862</b>	<b>466</b>	<b>5,655</b>	<b>6,714</b>
<b>% Of Voters</b>			<b>100.00</b>	<b>23.07</b>	<b>74.76</b>	<b>40.60</b>	<b>57.36</b>	<b>—</b>	<b>—</b>	<b>16.90</b>	<b>42.72</b>	<b>37.83</b>	<b>4.56</b>	<b>44.47</b>	<b>44.71</b>	<b>39.57</b>	<b>48.17</b>	<b>4.20</b>	<b>4.88</b>	<b>37.76</b>	<b>50.11</b>	<b>3.40</b>	<b>41.29</b>	<b>49.03</b>

**DISTRICT 1B**  
**County**  
**MARSHALL**

**Precinct**

	# of Persons Registered at 7am	# of New Registrations Election Day	Total Number of Persons Voting in the Precinct	R ALETA EDIN	DEL COLLIN C. PETERSON	R BUCK WEBB	DFL JIM TUNHEIM	R TIM FINSETH	DFL LORI BERGLAND OLSON	RP JESSE VENTURA AND MAE SCHUNK	R NORM COLEMAN AND GEN OLSON	DFL HUBERT H. "SKIP" HUMPHREY III AND ROGER D. MOE	RP ALAN SHLEPSKY	R MARY KIFFMEYER	DFL EDWINA GARCIA	R JUDI DUTCHER	DFL NANCY A. LARSON	MTP PATRICIA G. V. BECKER	RP JAMES N. (JIM) DUNLOP	R KEVIN KNIGHT	DFL CAROL JOHNSON	RP JIM MANGAN	R CHARLIE WEAVER	DFL DALE HATCH
Alvarado	179	23	169	32	132	—	—	88	78	35	66	65	5	81	68	70	80	2	7	68	79	6	75	76
Boxville Twp.	35	0	29	3	26	—	—	18	11	5	10	14	0	12	16	11	13	1	0	12	15	1	11	16
Comstock Twp.	88	5	81	17	60	—	—	62	17	10	39	27	1	39	27	31	30	5	1	34	31	2	36	32
McCrea Twp.	170	19	151	20	128	—	—	107	42	19	62	70	11	63	64	56	76	3	7	61	74	4	61	74
Oak Park Twp.	106	6	75	11	64	—	—	39	35	11	24	40	0	30	39	15	51	3	1	22	45	0	23	45
Oslo	152	10	122	30	56	—	—	56	64	18	33	67	7	36	72	29	76	3	8	36	72	6	32	78
Vega Twp.	82	7	72	15	56	—	—	27	10	10	34	25	6	34	29	31	36	4	4	32	34	1	37	33
Viking	56	6	50	12	36	—	—	18	10	10	19	20	4	20	20	20	19	1	4	22	18	1	22	23
Viking Twp.	95	11	83	8	73	—	—	32	33	24	36	23	3	38	32	30	38	5	10	30	38	5	42	30
Warren W-1	453	70	379	71	301	—	—	270	104	70	152	148	25	182	149	154	183	21	23	158	175	17	182	154
Warren W-2	631	59	458	77	369	—	—	320	134	55	175	215	16	220	193	188	220	11	19	184	226	11	197	220
Warrenton Twp.	52	10	51	10	41	—	—	38	13	10	28	13	5	30	13	27	21	1	4	27	17	2	31	18
<b>County Totals:</b>	<b>2,099</b>	<b>226</b>	<b>1,720</b>	<b>306</b>	<b>1,375</b>	<b>—</b>	<b>—</b>	<b>1,122</b>	<b>576</b>	<b>277</b>	<b>678</b>	<b>727</b>	<b>83</b>	<b>785</b>	<b>722</b>	<b>664</b>	<b>843</b>	<b>61</b>	<b>88</b>	<b>686</b>	<b>824</b>	<b>56</b>	<b>749</b>	<b>799</b>

**PENNINGTON**

Black River Township	59	4	44	13	29	—	—	27	17	12	22	10	3	24	15	24	16	2	2	24	15	1	25	15
Bray Township	38	3	25	6	19	—	—	20	5	3	12	10	0	15	9	15	6	1	0	14	10	0	16	8
Clover Leaf Township	51	5	41	10	31	—	—	19	22	9	22	10	1	23	17	20	16	2	1	23	17	1	21	17
Deer Park Township	76	4	66	14	51	—	—	36	30	8	25	30	4	22	35	18	36	8	2	20	40	0	26	37
Goodridge City	68	7	49	11	38	—	—	24	25	10	18	21	4	18	24	16	26	3	1	13	31	2	17	28
Goodridge Township	33	0	30	10	18	—	—	18	10	5	19	4	2	15	9	13	9	3	3	15	9	0	15	10
Hickory Township	57	6	47	6	40	—	—	21	26	8	21	17	1	12	30	9	32	1	3	10	29	0	18	26
Highland Township	94	6	87	6	78	—	—	39	47	16	27	42	6	22	53	18	55	9	7	15	60	2	23	57
Kratka Township	75	11	69	14	55	—	—	40	29	16	23	29	1	28	38	25	38	2	2	23	42	1	33	33
Mayfield Township	45	5	41	3	38	—	—	14	27	12	9	20	3	9	23	8	26	5	3	7	31	3	10	25
Norden Township	204	21	168	41	123	—	—	100	68	41	71	56	11	88	64	77	79	5	9	73	79	4	94	64
North Township	369	46	330	64	257	—	—	180	142	73	141	110	14	160	139	140	158	12	17	121	166	8	159	141
Numedal Township	58	5	45	5	38	—	—	30	13	8	18	17	5	20	17	17	18	3	3	13	24	1	19	20
Polk Centre Township	46	7	43	13	29	—	—	22	19	7	20	15	2	21	17	18	19	2	3	16	21	1	16	20
Reiner Township	57	3	54	4	49	—	—	16	37	10	16	27	3	10	39	4	44	2	2	4	46	1	9	41
River Falls Township	118	9	90	21	66	—	—	53	36	10	39	37	4	44	38	43	39	3	4	40	42	4	40	42
Rocksburg Township East	345	25	262	47	214	—	—	149	113	63	104	94	11	117	121	96	133	18	17	93	140	10	113	125
Rocksburg Township West	318	46	293	57	234	—	—	170	120	62	132	95	21	135	123	135	119	20	23	117	139	9	148	117
Saint Hilaire City	143	14	115	14	98	—	—	34	80	36	25	51	11	25	66	25	68	7	8	22	72	9	29	64
Sanders Township	162	15	138	35	103	—	—	81	56	28	71	38	10	67	52	58	59	9	8	55	65	4	70	56
Silverton Township	104	11	95	17	77	—	—	54	39	19	39	37	7	35	48	34	49	4	7	29	53	1	43	43
Smiley Township	282	23	236	41	189	—	—	136	100	42	106	85	8	109	104	100	111	8	10	93	114	7	111	103
Star Township	97	6	81	5	75	—	—	26	55	22	23	34	4	18	54	10	60	4	5	13	56	4	22	50
Thief River Falls(1a)	451	42	327	64	257	—	—	180	145	73	128	122	25	150	136	128	147	14	28	119	155	12	148	146
Thief River Falls(1b)	382	46	266	51	205	—	—	144	116	51	108	102	15	118	110	97	132	10	16	94	135	4	120	113
Thief River Falls(2a)	466	68	367	69	281	—	—	186	169	81	122	147	12	146	175	123	180	21	15	125	190	7	141	186
Thief River Falls(2b)	397	40	314	66	234	—	—	147	158	70	110	125	18	128	145	117	149	19	24	100	172	14	114	160
Thief River Falls(3a)	371	69	269	30	231	—	—	139	121	55	87	118	8	98	141	76	161	9	15	71	165	6	90	152



Thief River Falls(3b)	413	36	320	67	242	—	—	183	133	57	117	142	15	143	140	134	153	8	15	116	168	6	138	154
Thief River Falls(4a)	414	46	305	68	232	—	—	177	127	78	109	118	21	132	141	122	150	12	14	114	161	9	134	141
Thief River Falls(4b)	401	66	339	63	266	—	—	172	156	85	88	153	27	113	161	88	188	22	35	87	184	15	117	174
Thief River Falls(5a)	456	45	386	62	314	—	—	233	150	76	136	168	17	176	174	149	192	11	20	143	201	9	192	169
Thief River Falls(5b)	518	48	428	97	320	—	—	268	151	65	206	152	18	225	161	217	166	17	23	206	174	10	226	172
Wyandotte Township	62	5	46	2	44	—	—	19	27	15	12	17	4	11	26	8	29	3	3	8	30	1	12	29
<b>County: Totals:</b>	<b>7,230</b>	<b>793</b>	<b>5,816</b>	<b>1,096</b>	<b>4,575</b>	<b>—</b>	<b>—</b>	<b>3,157</b>	<b>2,569</b>	<b>1,226</b>	<b>2,226</b>	<b>2,253</b>	<b>316</b>	<b>2,477</b>	<b>2,645</b>	<b>2,182</b>	<b>2,863</b>	<b>279</b>	<b>348</b>	<b>2,036</b>	<b>3,036</b>	<b>166</b>	<b>2,509</b>	<b>2,738</b>
<b>POLK</b>																								
Angus Twp.	81	2	58	4	53	—	—	38	19	8	29	21	1	22	33	21	33	2	1	22	34	0	27	28
Belgium Twp.	57	5	36	5	30	—	—	17	16	7	15	13	2	19	12	13	16	1	2	15	16	1	18	13
Brandt Twp.	39	0	30	1	27	—	—	10	18	4	10	15	1	7	16	2	21	2	2	4	21	1	5	20
Bristle Twp.	34	0	26	8	18	—	—	19	7	6	15	5	2	15	8	16	7	1	1	17	6	0	18	7
E. Grandforks W-1	1,016	87	618	85	522	—	—	361	248	70	287	243	20	330	231	280	269	28	17	281	284	14	287	276
E. Grandforks W-2	622	42	293	36	251	—	—	105	177	36	73	169	20	79	172	70	182	19	15	71	196	9	72	192
E. Grandforks W-3	550	48	265	28	231	—	—	132	126	44	109	110	11	114	128	97	130	16	10	107	139	8	116	131
E. Grandforks W-4	668	16	262	32	222	—	—	124	125	27	100	128	13	113	121	103	121	15	12	99	137	5	102	132
E. Grandforks W-5	807	71	494	76	415	—	—	291	196	75	222	191	14	259	198	231	213	27	15	244	217	10	248	213
Esther Twp.	92	15	65	12	52	—	—	35	28	9	35	19	1	37	18	30	27	2	0	33	26	1	32	27
Euclid Twp.	112	0	58	5	52	—	—	23	32	12	25	21	0	30	25	22	31	3	1	23	30	1	25	30
Farley Twp.	38	2	29	6	23	—	—	23	6	7	15	6	1	18	10	16	11	1	1	16	12	1	15	12
Grand Forks Twp.	98	4	62	13	48	—	—	36	26	6	35	21	2	37	21	27	24	5	2	30	30	1	28	31
Helgeland Twp.	33	0	24	7	16	—	—	16	8	3	13	8	1	14	9	11	11	2	0	13	11	0	12	12
Higdon Twp.	46	7	38	7	31	—	—	31	7	8	21	9	1	20	13	19	17	1	0	22	15	0	19	17
Huntsville Twp.	257	15	143	26	115	—	—	88	52	20	67	53	5	83	51	60	60	11	8	68	64	2	71	65
Keystone Twp.	43	0	32	7	25	—	—	17	15	6	15	11	3	14	13	12	14	4	4	14	13	3	13	13
Northland Twp.	92	0	63	10	53	—	—	37	25	5	30	28	2	27	33	18	39	5	4	21	37	0	22	39
Rhinehart Twp.	69	1	42	9	33	—	—	28	14	5	20	15	1	24	13	21	15	4	2	21	17	1	22	14
Sandsville Twp.	38	0	29	3	26	—	—	21	6	5	11	13	0	16	10	7	18	2	0	11	17	0	11	16
Sullivan Twp.	89	8	54	10	43	—	—	30	23	6	28	16	3	31	13	27	17	6	1	28	21	0	30	20
Tabor Twp.	78	9	58	3	52	—	—	32	23	12	14	31	3	18	35	10	40	3	1	12	41	0	15	37
<b>County: Totals:</b>	<b>4,959</b>	<b>332</b>	<b>2,779</b>	<b>393</b>	<b>2,338</b>	<b>—</b>	<b>—</b>	<b>1,514</b>	<b>1,197</b>	<b>381</b>	<b>1,189</b>	<b>1,146</b>	<b>107</b>	<b>1,327</b>	<b>1,183</b>	<b>1,113</b>	<b>1,316</b>	<b>160</b>	<b>99</b>	<b>1,172</b>	<b>1,384</b>	<b>58</b>	<b>1,208</b>	<b>1,345</b>
<b>RED LAKE</b>																								
Brooks	91	7	85	43	39	—	—	63	21	11	50	19	4	55	21	52	21	5	4	54	22	1	57	22
Browns Creek Twp.	38	2	29	3	25	—	—	16	12	9	10	8	2	13	12	10	13	2	1	14	11	2	11	14
Emardville Twp.	125	10	93	20	73	—	—	53	39	12	42	38	5	45	40	38	51	3	6	39	43	5	40	45
Equality Twp.	62	8	55	8	46	—	—	23	32	5	19	30	1	16	35	12	38	2	3	8	40	1	14	34
Garnes Twp.	116	12	98	15	81	—	—	52	45	16	40	39	6	33	54	33	58	4	5	28	61	4	40	51
Gervais Twp.	162	12	131	18	109	—	—	64	65	11	55	61	7	49	60	42	74	0	3	46	69	6	42	73
Lake Pleasant Twp.	79	4	60	8	52	—	—	36	24	8	29	23	1	36	21	28	25	1	10	28	20	0	28	30
Lambert Twp.	109	12	85	12	69	—	—	40	43	17	35	30	3	25	50	23	52	2	2	25	50	3	25	47
Louisville Twp.	116	7	84	8	75	—	—	36	47	10	40	32	2	35	45	28	49	4	2	27	48	2	29	49
Oklee	273	18	208	22	176	—	—	105	98	29	82	91	12	80	101	55	124	12	10	66	120	7	76	113
Plummer	168	24	153	25	123	—	—	77	75	31	57	61	5	63	66	52	75	7	9	46	77	3	54	76
Poplar River Twp.	100	1	71	23	46	—	—	50	20	8	47	16	3	47	19	39	21	2	2	44	22	3	43	22
Red Lake Falls 1	295	51	262	28	227	—	—	120	137	45	83	127	21	87	132	71	148	11	15	72	149	13	78	143
Red Lake Falls 2	287	38	239	31	199	—	—	124	107	51	80	98	21	88	107	77	118	13	19	75	115	12	83	120
Red Lake Falls 3	291	23	229	22	204	—	—	99	123	32	65	124	5	79	132	52	143	9	7	55	146	4	61	140
Red Lake Falls P-N	80	6	71	7	61	—	—	41	26	13	34	23	4	36	26	22	39	2	3	22	40	2	25	38
Red Lake Falls P-S	85	0	56	9	46	—	—	29	27	10	16	29	4	16	32	12	33	2	3	17	30	3	18	30
River Twp.	37	2	30	1	29	—	—	15	15	3	7	19	2	10	18	8	20	1	2	8	20	2	6	22
Terrebonne Twp.	103	6	84	9	73	—	—	38	44	11	38	32	3	33	41	21	46	7	4	30	44	5	29	45
Wylie Twp.	54	3	42	1	41	—	—	20	22	7	13	20	1	12	25	8	28	2	1	8	30	0	10	32
<b>County: Totals:</b>	<b>2,671</b>	<b>246</b>	<b>2,165</b>	<b>313</b>	<b>1,794</b>	<b>—</b>	<b>—</b>	<b>1,101</b>	<b>1,022</b>	<b>339</b>	<b>842</b>	<b>920</b>	<b>112</b>	<b>858</b>	<b>1,037</b>	<b>683</b>	<b>1,176</b>	<b>91</b>	<b>111</b>	<b>712</b>	<b>1,157</b>	<b>78</b>	<b>769</b>	<b>1,146</b>
<b>District: 1B Total</b>	<b>16,959</b>	<b>1,597</b>	<b>12,480</b>	<b>2,108</b>	<b>10,082</b>	<b>—</b>	<b>—</b>	<b>6,894</b>	<b>5,364</b>	<b>2,223</b>	<b>4,935</b>	<b>5,046</b>	<b>618</b>	<b>5,447</b>	<b>5,587</b>	<b>4,642</b>	<b>6,198</b>	<b>591</b>	<b>646</b>	<b>4,606</b>	<b>6,401</b>	<b>358</b>	<b>5,235</b>	<b>6,028</b>
<b>% Of Voters</b>			<b>100.00</b>	<b>16.89</b>	<b>80.79</b>	<b>—</b>	<b>—</b>	<b>55.24</b>	<b>42.98</b>	<b>17.81</b>	<b>39.54</b>	<b>40.43</b>	<b>4.95</b>	<b>43.65</b>	<b>44.77</b>	<b>37.20</b>	<b>49.66</b>	<b>4.74</b>	<b>5.18</b>	<b>36.91</b>	<b>51.29</b>	<b>2.87</b>	<b>41.95</b>	<b>48.30</b>
<b>District: 1 Total</b>	<b>34,485</b>	<b>3,119</b>	<b>26,175</b>	<b>5,268</b>	<b>20,320</b>	<b>5,560</b>	<b>7,856</b>	<b>6,894</b>	<b>5,364</b>	<b>4,538</b>	<b>10,785</b>	<b>10,227</b>	<b>1,242</b>	<b>11,537</b>	<b>11,710</b>	<b>10,061</b>	<b>12,795</b>	<b>1,166</b>	<b>1,314</b>	<b>9,777</b>	<b>13,263</b>	<b>824</b>	<b>10,890</b>	<b>12,742</b>
<b>% Of Voters</b>			<b>100.00</b>	<b>20.13</b>	<b>77.63</b>	<b>21.24</b>	<b>30.01</b>	<b>26.34</b>	<b>20.49</b>	<b>17.34</b>	<b>41.20</b>	<b>39.07</b>	<b>4.74</b>	<b>44.08</b>	<b>44.74</b>	<b>38.44</b>	<b>48.88</b>	<b>4.45</b>	<b>5.02</b>	<b>37.35</b>	<b>50.67</b>	<b>3.15</b>	<b>41.60</b>	<b>48.68</b>

**DISTRICT 2A  
County  
BECKER**

**Precinct**

	# of Persons Registered at 7am	# of New Registrations Election Day	Total Number of Persons Voting in the Precinct	U.S. REP. DIST. 7 R ALETA EDIN	STATE REP. DFL COLLIN C. PETERSON	GOVERNOR & LT. GOV. R MITCH THOMPSON	GOVERNOR & LT. GOV. DFL BERNIE L. LIEDER	GOVERNOR & LT. GOV. R PHIL EHLKE	GOVERNOR & LT. GOV. DFL ROD SKOE	GOVERNOR & LT. GOV. RP JESSE VENTURA AND MAE SCHUNK	GOVERNOR & LT. GOV. R NORM COLEMAN AND GEN OLSON	GOVERNOR & LT. GOV. DFL ALBERT H. "SKIP" HUMPHREY III AND ROGER D. MOE	SECRETARY OF STATE RP ALAN SHILEPSKY	SECRETARY OF STATE R MARY KIFFMEYER	SECRETARY OF STATE DFL EDWINA GARCIA	STATE AUDITOR R JUDI DUTCHER	STATE TREASURER DFL NANCY A. LARSON	STATE TREASURER MTP PATRICIA G. V. BECKER	ATTORNEY GENERAL RP JAMES N. (JIM) DUNLOP	ATTORNEY GENERAL R KEVIN KNIGHT	ATTORNEY GENERAL DFL CAROL JOHNSON	ATTORNEY GENERAL RP JIM MANGAN	ATTORNEY GENERAL R CHARLIE WEAVER	ATTORNEY GENERAL DFL MIKE HATCH
Atlanta Twp.	65	6	50	10	40	22	27	—	—	12	18	20	3	19	24	15	25	7	4	19	26	3	21	26
Cuba Twp.	120	17	107	17	87	44	61	—	—	26	37	43	4	49	53	39	59	6	3	43	57	2	45	56
Hamden Twp.	148	23	140	23	115	57	71	—	—	39	52	46	14	64	48	52	61	9	9	52	65	7	58	58
Riceville Twp.	53	6	49	5	44	24	24	—	—	11	20	18	1	28	20	23	24	1	2	27	19	3	24	22
Spring Creek Twp.	67	3	56	14	42	27	26	—	—	11	23	20	1	26	26	27	20	7	4	24	26	1	23	29
Walworth Twp.	70	6	53	4	48	21	32	—	—	11	13	28	3	16	31	16	30	2	2	16	33	1	18	33
<b>County: Totals:</b>	<b>523</b>	<b>61</b>	<b>455</b>	<b>73</b>	<b>376</b>	<b>195</b>	<b>241</b>	<b>—</b>	<b>—</b>	<b>110</b>	<b>163</b>	<b>175</b>	<b>26</b>	<b>202</b>	<b>202</b>	<b>172</b>	<b>219</b>	<b>32</b>	<b>24</b>	<b>181</b>	<b>226</b>	<b>17</b>	<b>189</b>	<b>224</b>

**CLAY**

	# of Persons Registered at 7am	# of New Registrations Election Day	Total Number of Persons Voting in the Precinct	U.S. REP. DIST. 7 R ALETA EDIN	STATE REP. DFL COLLIN C. PETERSON	GOVERNOR & LT. GOV. R MITCH THOMPSON	GOVERNOR & LT. GOV. DFL BERNIE L. LIEDER	GOVERNOR & LT. GOV. R PHIL EHLKE	GOVERNOR & LT. GOV. DFL ROD SKOE	GOVERNOR & LT. GOV. RP JESSE VENTURA AND MAE SCHUNK	GOVERNOR & LT. GOV. R NORM COLEMAN AND GEN OLSON	GOVERNOR & LT. GOV. DFL ALBERT H. "SKIP" HUMPHREY III AND ROGER D. MOE	SECRETARY OF STATE RP ALAN SHILEPSKY	SECRETARY OF STATE R MARY KIFFMEYER	SECRETARY OF STATE DFL EDWINA GARCIA	STATE AUDITOR R JUDI DUTCHER	STATE TREASURER DFL NANCY A. LARSON	STATE TREASURER MTP PATRICIA G. V. BECKER	ATTORNEY GENERAL RP JAMES N. (JIM) DUNLOP	ATTORNEY GENERAL R KEVIN KNIGHT	ATTORNEY GENERAL DFL CAROL JOHNSON	ATTORNEY GENERAL RP JIM MANGAN	ATTORNEY GENERAL R CHARLIE WEAVER	ATTORNEY GENERAL DFL MIKE HATCH
Felton	102	14	77	13	61	25	46	—	—	16	21	39	3	26	42	25	43	5	5	18	48	2	26	43
Felton Twp.	67	3	48	11	35	22	25	—	—	12	22	14	1	27	19	20	21	4	1	22	22	1	21	21
Flowing Twp.	69	4	50	5	44	19	30	—	—	9	18	22	3	21	21	21	21	4	2	17	29	1	22	26
Georgetown	50	9	41	2	39	8	33	—	—	16	5	19	3	12	23	11	26	3	3	12	25	2	14	23
Georgetown Twp.	110	4	86	20	66	35	48	—	—	19	41	24	4	52	29	46	28	9	3	42	39	2	44	39
Goose Prairie Twp.	113	3	74	18	56	33	41	—	—	17	26	30	3	35	30	29	39	3	2	31	38	1	32	39
Hagen Twp.	101	8	64	18	46	30	32	—	—	14	23	25	1	29	31	25	33	4	1	24	38	0	27	34
Keene Twp.	79	6	50	3	47	8	39	—	—	13	9	28	3	16	25	9	34	0	2	9	32	2	9	33
Kragnes Twp.	188	14	152	40	110	87	55	—	—	47	64	34	5	89	45	79	55	4	4	79	55	2	92	46
Morken Twp.	126	8	97	18	76	43	49	—	—	15	41	40	3	49	41	44	45	3	6	46	43	1	55	38
Ulen	266	31	191	33	152	65	114	—	—	19	58	104	5	74	89	66	88	12	3	69	102	3	77	94
Ulen Twp.	84	5	61	15	45	25	31	—	—	15	24	20	5	28	24	28	24	4	7	27	23	2	29	27
Viding Twp.	80	3	45	4	40	15	28	—	—	12	12	20	0	13	27	15	26	0	1	16	25	0	15	27
<b>County: Totals:</b>	<b>1,435</b>	<b>112</b>	<b>1,036</b>	<b>200</b>	<b>817</b>	<b>415</b>	<b>571</b>	<b>—</b>	<b>—</b>	<b>224</b>	<b>364</b>	<b>419</b>	<b>39</b>	<b>471</b>	<b>446</b>	<b>418</b>	<b>483</b>	<b>55</b>	<b>40</b>	<b>412</b>	<b>519</b>	<b>19</b>	<b>463</b>	<b>490</b>

**MAHNOMEN**

	# of Persons Registered at 7am	# of New Registrations Election Day	Total Number of Persons Voting in the Precinct	U.S. REP. DIST. 7 R ALETA EDIN	STATE REP. DFL COLLIN C. PETERSON	GOVERNOR & LT. GOV. R MITCH THOMPSON	GOVERNOR & LT. GOV. DFL BERNIE L. LIEDER	GOVERNOR & LT. GOV. R PHIL EHLKE	GOVERNOR & LT. GOV. DFL ROD SKOE	GOVERNOR & LT. GOV. RP JESSE VENTURA AND MAE SCHUNK	GOVERNOR & LT. GOV. R NORM COLEMAN AND GEN OLSON	GOVERNOR & LT. GOV. DFL ALBERT H. "SKIP" HUMPHREY III AND ROGER D. MOE	SECRETARY OF STATE RP ALAN SHILEPSKY	SECRETARY OF STATE R MARY KIFFMEYER	SECRETARY OF STATE DFL EDWINA GARCIA	STATE AUDITOR R JUDI DUTCHER	STATE TREASURER DFL NANCY A. LARSON	STATE TREASURER MTP PATRICIA G. V. BECKER	ATTORNEY GENERAL RP JAMES N. (JIM) DUNLOP	ATTORNEY GENERAL R KEVIN KNIGHT	ATTORNEY GENERAL DFL CAROL JOHNSON	ATTORNEY GENERAL RP JIM MANGAN	ATTORNEY GENERAL R CHARLIE WEAVER	ATTORNEY GENERAL DFL MIKE HATCH
Bejou	61	4	45	14	29	11	32	—	—	13	12	17	2	12	28	10	27	2	1	11	31	0	13	28
Bejou Twp.	65	6	48	10	38	18	29	—	—	19	10	19	0	20	27	14	29	1	2	14	29	1	12	32
Chief Twp.	90	7	60	14	40	25	29	—	—	7	31	17	2	29	21	19	24	5	2	27	23	2	17	21
Gregory Twp.	68	8	54	11	43	16	38	—	—	14	18	20	6	14	32	15	32	4	4	12	37	3	17	32
Mahnomen	704	50	522	141	369	202	298	—	—	104	206	202	25	225	230	200	245	34	29	194	254	25	209	248
Marsh Creek Twp.	69	2	51	14	37	22	26	—	—	4	29	18	4	28	13	28	16	2	4	29	15	3	28	16
Pembina Twp.	301	15	245	70	171	127	109	—	—	61	121	58	12	124	93	99	106	17	8	113	107	9	117	105
Popple Grove Twp.	89	13	73	26	45	34	38	—	—	16	27	30	4	36	31	34	30	6	4	35	31	1	37	32
Rosedale Twp.	93	7	81	28	50	48	29	—	—	15	49	16	2	55	20	46	23	3	0	51	26	1	53	25
Waubun	239	22	192	35	155	66	122	—	—	32	59	99	6	71	105	55	115	9	7	60	116	2	69	109
<b>County: Totals:</b>	<b>1,779</b>	<b>134</b>	<b>1,371</b>	<b>363</b>	<b>977</b>	<b>569</b>	<b>750</b>	<b>—</b>	<b>—</b>	<b>285</b>	<b>562</b>	<b>496</b>	<b>63</b>	<b>614</b>	<b>600</b>	<b>520</b>	<b>647</b>	<b>83</b>	<b>61</b>	<b>546</b>	<b>669</b>	<b>47</b>	<b>582</b>	<b>648</b>

**NORMAN**

	# of Persons Registered at 7am	# of New Registrations Election Day	Total Number of Persons Voting in the Precinct	U.S. REP. DIST. 7 R ALETA EDIN	STATE REP. DFL COLLIN C. PETERSON	GOVERNOR & LT. GOV. R MITCH THOMPSON	GOVERNOR & LT. GOV. DFL BERNIE L. LIEDER	GOVERNOR & LT. GOV. R PHIL EHLKE	GOVERNOR & LT. GOV. DFL ROD SKOE	GOVERNOR & LT. GOV. RP JESSE VENTURA AND MAE SCHUNK	GOVERNOR & LT. GOV. R NORM COLEMAN AND GEN OLSON	GOVERNOR & LT. GOV. DFL ALBERT H. "SKIP" HUMPHREY III AND ROGER D. MOE	SECRETARY OF STATE RP ALAN SHILEPSKY	SECRETARY OF STATE R MARY KIFFMEYER	SECRETARY OF STATE DFL EDWINA GARCIA	STATE AUDITOR R JUDI DUTCHER	STATE TREASURER DFL NANCY A. LARSON	STATE TREASURER MTP PATRICIA G. V. BECKER	ATTORNEY GENERAL RP JAMES N. (JIM) DUNLOP	ATTORNEY GENERAL R KEVIN KNIGHT	ATTORNEY GENERAL DFL CAROL JOHNSON	ATTORNEY GENERAL RP JIM MANGAN	ATTORNEY GENERAL R CHARLIE WEAVER	ATTORNEY GENERAL DFL MIKE HATCH
Ada W-1	475	31	329	74	249	117	203	—	—	65	117	144	15	157	126	129	149	15	20	126	149	9	142	145
Ada W-2	664	35	481	86	379	154	313	—	—	53	142	278	17	202	223	171	246	15	28	168	249	10	185	247
Anthony Twp.	54	3	34	9	25	14	19	—	—	7	14	11	0	21	8	18	10	0	1	15	11	1	16	11

Bear Park Twp.	112	6	90	10	79	21	67	—	—	16	20	54	5	26	53	22	59	3	7	21	58	5	22	59
Borup	67	0	36	5	29	13	22	—	—	4	9	22	2	13	20	10	23	1	2	11	21	1	14	21
Flom Twp.	135	8	104	20	83	34	68	—	—	14	35	53	5	35	59	33	61	2	5	34	58	2	36	60
Fossum Twp.	111	3	78	13	64	28	49	—	—	18	28	32	8	27	40	26	45	1	5	26	40	2	30	42
Gary	124	5	83	15	68	28	55	—	—	17	24	41	4	27	49	24	56	0	4	21	56	2	25	55
Good Hope Twp.	42	0	23	4	19	6	16	—	—	2	11	10	0	9	14	7	15	0	2	8	13	0	10	13
Green Meadow Twp.	92	1	58	6	52	11	46	—	—	10	14	32	0	15	36	13	34	2	1	16	35	2	12	39
Halstad	345	24	251	49	197	88	154	—	—	27	87	127	10	100	118	92	130	9	12	93	127	9	89	139
Halstad Twp.	100	9	69	20	48	35	33	—	—	7	33	29	1	46	22	40	25	3	4	36	29	1	40	27
Hegne Twp.	48	6	38	11	27	10	28	—	—	5	12	21	0	18	19	16	16	3	0	19	17	0	21	16
Hendrum	182	6	110	19	91	28	78	—	—	25	26	56	9	43	52	36	61	6	10	37	59	7	37	57
Hendrum Twp.	84	3	59	15	43	24	33	—	—	20	19	37	4	26	24	22	27	4	3	23	27	4	21	27
Home Lake Twp.	106	1	74	13	61	24	49	—	—	21	16	20	4	23	45	28	44	1	6	23	45	2	23	48
Lake Ida Twp.	106	2	67	14	72	30	56	—	—	21	27	39	2	36	40	35	48	2	3	32	46	2	37	48
Lee Twp.	97	8	73	10	63	25	47	—	—	21	15	36	2	28	40	23	46	0	1	24	45	0	25	44
Lockhart Twp.	48	0	27	7	20	13	13	—	—	7	10	9	0	17	9	15	9	1	2	14	11	1	14	11
McDonaldsville Twp.	146	7	107	19	87	38	65	—	—	23	38	43	1	53	40	46	47	1	2	41	49	1	42	52
Mary Twp.	65	4	48	7	39	11	35	—	—	16	11	20	4	13	25	12	28	1	3	14	25	3	11	30
Perley	67	4	42	6	36	11	31	—	—	6	9	26	2	14	26	13	24	1	1	14	27	1	17	24
Pleasant View Twp.	96	6	73	12	61	20	50	—	—	13	18	40	2	27	40	25	39	0	2	20	46	2	22	42
Rockwell Twp.	54	0	30	11	19	16	14	—	—	0	20	10	1	19	9	17	12	0	0	17	13	0	17	12
Shelly	136	12	105	16	87	35	69	—	—	25	33	47	3	46	51	40	58	2	15	37	47	5	39	56
Shelly Twp.	85	6	69	9	59	16	51	—	—	18	16	35	4	20	42	17	45	3	3	19	46	1	25	41
Spring Creek Twp.	42	1	28	2	26	10	18	—	—	8	6	14	2	9	16	8	17	2	1	10	17	1	7	19
Strand Twp.	82	4	57	8	49	14	42	—	—	13	13	29	2	12	39	10	39	3	1	12	38	1	14	39
Sundal Twp.	73	7	58	13	44	19	39	—	—	8	25	25	1	25	31	19	34	2	2	18	37	0	20	35
Twin Valley	461	40	349	69	276	121	216	—	—	61	102	179	22	116	186	108	191	11	20	116	184	10	104	206
Waukon Twp.	97	2	72	8	63	5	59	—	—	15	17	38	6	19	42	20	47	2	4	16	49	3	19	47
Wild Rice Twp.	183	5	123	29	90	50	67	—	—	18	51	49	7	50	59	59	55	6	4	50	61	6	57	55
Winchester Twp.	51	1	34	6	28	9	24	—	—	12	6	15	3	11	17	10	20	2	3	10	17	2	11	19
County Totals:	4,630	250	3,299	615	2,633	1,078	2,129	—	—	596	1,024	1,621	154	1,303	1,620	1,164	1,760	104	177	1,141	1,752	96	1,204	1,786

## POLK

Andover Twp.	85	5	70	18	51	21	47	—	—	9	27	32	5	43	19	33	28	6	1	32	35	0	34	29
Badger Twp.	79	2	50	10	40	18	31	—	—	9	19	22	0	22	25	21	25	2	0	20	27	0	21	27
Beltrami	62	5	54	5	48	16	38	—	—	9	14	28	4	18	29	16	35	2	2	15	36	4	14	33
Bygland Twp.	151	12	109	18	88	41	63	—	—	35	32	40	6	46	46	45	53	3	7	43	53	3	45	48
Climax	127	21	127	17	104	20	103	—	—	22	23	74	7	25	82	25	87	1	4	31	82	4	27	86
Crookston W-1	474	0	302	57	234	86	210	—	—	44	108	138	14	120	146	106	155	22	12	103	169	8	98	175
Crookston W-2	480	63	367	78	282	115	244	—	—	62	164	137	16	193	145	179	158	9	16	165	170	3	176	167
Crookston W-3	519	50	379	67	307	110	266	—	—	57	143	171	17	162	182	138	198	19	15	136	209	7	140	208
Crookston W-4	468	29	300	63	234	81	215	—	—	62	90	140	14	117	157	113	147	17	14	95	175	11	108	165
Crookston W-5	441	26	323	49	271	90	231	—	—	60	99	159	19	119	169	113	178	13	18	97	193	7	107	194
Crookston W-6	600	35	398	78	314	117	274	—	—	41	158	196	7	188	177	170	184	17	12	153	210	5	171	201
Crookston W-7	490	25	336	73	251	99	233	—	—	46	126	147	12	159	141	134	153	19	19	121	174	10	144	167
Crookston W-8	554	0	365	47	312	87	274	—	—	44	110	191	8	129	197	103	210	20	14	106	219	7	113	211
Crookston Twp.	306	13	207	40	165	72	131	—	—	35	85	84	5	104	85	85	92	15	9	83	109	2	94	100
Erskine	311	13	208	38	161	76	124	—	—	20	62	120	4	85	95	65	105	13	9	62	110	9	68	106
Fairfax Twp.	115	9	84	16	67	25	58	—	—	11	35	38	0	46	32	43	34	2	1	36	41	1	44	36
Fanny Twp.	60	0	49	10	39	16	33	—	—	6	20	23	1	21	24	19	26	2	0	16	32	0	20	26
Fertile	502	0	364	80	275	121	233	—	—	35	122	196	11	152	174	139	178	13	12	140	189	8	152	189
Fisher	227	17	161	30	130	55	102	—	—	26	67	65	9	92	56	79	66	7	10	80	62	6	87	60
Fisher Twp.	93	7	69	15	53	35	33	—	—	16	33	19	2	47	16	44	18	4	5	39	23	0	46	21
Garden Twp.	112	13	92	12	80	34	55	—	—	21	29	42	4	34	48	21	58	9	1	28	60	3	30	55
Garfield Twp.	220	13	163	22	137	49	108	—	—	35	45	81	9	58	85	48	95	6	6	51	94	3	50	96
Gentilly Twp.	192	5	108	21	86	33	74	—	—	9	44	54	2	52	52	41	56	8	4	38	64	1	41	64
Godfrey Twp.	189	7	107	33	72	49	57	—	—	10	46	48	5	49	46	42	50	5	7	38	56	3	46	46
Grove Park-Tilden Twp	150	13	106	28	77	51	55	—	—	13	53	40	3	53	44	45	48	10	3	52	49	1	52	51
Hammond Twp.	33	1	32	9	20	14	15	—	—	2	12	16	1	14	14	16	14	0	1	16	13	1	14	15
Hubbard Twp.	59	4	49	11	38	19	30	—	—	12	18	19	3	21	22	19	26	2	0	20	28	1	22	23
Kertsonville Twp.	75	0	59	11	45	23	31	—	—	8	22	28	3	26	23	22	24	2	1	23	27	1	23	26

King Twp.	130	5	83	21	62	47	35	—	—	17	38	27	4	52	26	47	29	3	4	48	30	2	52	28
Knute Twp.	288	13	201	48	149	91	108	—	—	27	85	89	9	111	69	94	80	10	11	100	82	7	97	88
Liberty Twp.	79	0	62	10	52	21	41	—	—	9	23	28	2	29	26	24	27	5	5	27	27	2	29	27
Lowell Twp.	108	2	75	24	51	33	42	—	—	13	40	22	4	46	22	47	24	1	2	43	25	1	42	29
McIntosh	402	32	308	81	218	150	145	—	—	51	126	120	10	150	118	133	130	21	7	136	138	9	139	133
Mentor	107	11	76	10	62	21	52	—	—	16	17	42	4	25	41	16	50	4	4	19	46	2	21	44
Nesbit Twp.	76	6	53	10	41	21	30	—	—	9	25	15	2	28	18	28	20	3	0	30	21	1	29	22
Nielsville	48	5	32	10	22	15	16	—	—	10	10	10	2	14	14	14	15	3	0	15	15	0	17	14
Onstad Twp.	47	2	38	8	29	19	19	—	—	5	15	18	4	19	15	16	18	0	2	17	18	0	19	19
Parnell Twp.	44	3	33	8	25	17	15	—	—	4	16	13	0	19	11	18	12	1	0	16	15	1	16	15
Reis Twp.	49	34	38	6	30	15	20	—	—	6	13	18	0	18	19	16	19	1	0	16	19	0	12	23
Roome Twp.	115	8	90	14	74	27	62	—	—	11	41	38	4	48	32	45	38	2	2	47	38	2	46	40
Russia Twp.	20	15	15	2	13	5	10	—	—	0	5	10	0	6	8	4	9	0	0	4	10	0	4	10
Scandia Twp.	50	0	51	28	23	38	13	—	—	6	34	11	3	40	7	36	7	4	3	37	8	0	40	11
Sletten Twp.	97	2	66	15	50	32	34	—	—	18	25	22	5	36	24	34	27	4	3	34	28	4	34	28
Tynsid Twp.	38	1	35	5	30	11	23	—	—	6	10	18	0	14	21	13	21	0	0	10	24	0	13	21
Vineland Twp.	55	5	47	10	37	10	37	—	—	7	10	30	2	16	29	13	31	1	4	12	31	2	14	31
Winger	118	15	96	30	63	46	46	—	—	13	43	37	2	50	34	40	35	13	6	44	41	5	42	37
Winger Twp.	124	1	70	19	50	32	36	—	—	14	33	23	2	38	26	35	31	3	2	34	31	1	38	30
Woodside Twp.	276	19	182	46	131	72	103	—	—	28	77	77	6	96	76	82	84	9	6	85	86	6	87	84
County: Totals:	9,445	567	6,889	1,361	5,193	2,296	4,255	—	—	1,028	2,492	3,016	256	3,050	2,967	2,679	3,208	336	264	2,613	3,442	154	2,778	3,359
District: 2A Total	17,812	1,124	12,850	2,612	9,996	4,553	7,946	—	—	2,243	4,605	5,727	538	5,640	5,835	4,953	6,317	610	566	4,893	6,608	333	5,216	6,507
% Of Voters			100.00	20.33	77.79	35.43	61.84	—	—	17.46	35.84	44.57	4.19	43.89	45.41	38.54	49.16	4.75	4.40	38.08	51.42	2.59	40.59	50.64

	VOTER REGISTRATION			U.S. REP. DIST. 7		STATE REP.		GOVERNOR & LT. GOV.			SECRETARY OF STATE			STATE AUDITOR		STATE TREASURER		ATTORNEY GENERAL						
	# of Persons Registered at 7am	# of New Registrations Election Day	Total Number of Persons Voting in the Precinct	R ALETA EDIN	DFL COLLIN C. PETERSON	R MITCH THOMPSON	DFL BERNIE L. LIEDER	R PHIL EHLKE	DFL ROD SKOE	RP JESSE VENTURA AND MAE SCHUNK	R NORM COLEMAN AND GEN OLSON	DFL HUBERT H. "SKIP" HUMPHREY III AND ROGER D. MOE	RP ALAN SHILEPSKY	R MARY KIFFMEYER	DFL EDWINA GARCIA	R JUDI DUTCHER	DFL NANCY A. LARSON	MTP PATRICIA G. V. BECKER	RP JAMES N. (JIM) DUNLOP	R KEVIN KNIGHT	DFL CAROL JOHNSON	RP JIM MANGAN	R CHARLIE WEAVER	DFL MIKE HATCH
DISTRICT 2B																								
County																								
BECKER																								
Precinct																								
Callaway	93	19	70	12	56	—	—	25	41	24	15	31	7	15	39	15	43	4	2	19	43	3	19	42
Callaway Twp.	163	9	106	29	74	—	—	43	55	24	38	42	6	44	49	40	54	4	2	37	58	4	42	54
Carsonville Twp.	126	8	90	17	68	—	—	35	51	30	23	34	11	31	44	31	47	4	10	23	51	6	33	48
Eagle View Twp.	88	5	48	17	29	—	—	22	24	14	14	19	0	18	25	15	26	2	2	18	26	0	24	23
Evergreen Twp.	151	9	105	26	79	—	—	55	50	22	50	31	11	49	42	46	47	5	6	47	47	1	52	50
Forest Twp.	73	2	60	20	40	—	—	36	24	8	30	21	0	30	27	32	24	2	0	29	29	0	32	28
Green Valley Twp.	188	15	135	46	84	—	—	73	59	43	60	30	10	67	52	68	51	9	8	63	53	6	69	54
Height Of Land Twp.	375	32	288	103	181	—	—	188	98	56	144	86	19	173	86	152	101	23	12	156	108	7	172	98
Holmesville Twp.	258	27	202	37	164	—	—	102	93	30	92	74	10	94	85	80	91	13	8	89	92	4	95	95
Maple Grove Twp.	165	15	107	17	86	—	—	32	69	23	37	43	9	34	59	29	62	5	5	32	64	4	38	57
Osage	77	14	64	6	56	—	—	26	34	18	13	29	5	21	31	20	31	3	3	22	32	2	19	35
Osage Twp.	404	20	308	101	199	—	—	153	147	93	127	80	23	145	122	135	127	20	18	133	134	11	132	147
Pine Point Twp.	137	4	61	11	47	—	—	19	37	14	15	32	1	19	34	14	37	3	5	11	38	1	20	34
Richwood Twp.	320	26	243	56	181	—	—	125	113	57	90	90	12	111	112	105	115	14	18	101	119	11	98	120
Round Lake Twp.	108	5	70	21	49	—	—	33	36	15	24	27	3	30	33	29	36	0	3	27	35	1	28	36
Runeberg Twp.	178	22	140	43	91	—	—	67	69	43	64	32	16	60	52	57	54	12	14	50	61	6	62	59
Savannah Twp.	101	5	86	26	56	—	—	39	42	28	32	26	7	37	34	35	36	7	7	35	34	7	36	39

Shell Lake Twp.	168	15	133	33	96	—	—	63	66	38	51	41	11	61	55	54	63	5	7	59	63	2	61	61
Silver Leaf Twp.	204	15	148	35	112	—	—	74	73	27	72	45	4	72	68	58	70	11	6	64	71	5	64	73
Spruce Grove Twp.	181	18	144	46	96	—	—	50	52	27	79	37	9	78	47	68	55	10	7	78	52	4	73	61
Sugar Bush Twp.	239	15	158	31	124	—	—	59	88	29	58	63	10	60	79	56	74	12	8	57	81	2	60	80
Toad Lake Twp.	275	11	191	40	148	—	—	100	77	38	87	61	15	89	72	77	79	14	8	84	84	8	90	81
Two Inlets Twp.	132	10	101	25	75	—	—	51	45	29	48	22	7	54	35	50	35	6	7	49	35	2	55	41
White Earth Twp.	283	17	141	41	95	—	—	62	73	39	47	49	11	54	66	49	69	10	11	46	70	10	52	6
Wolf Lake	36	5	30	17	11	—	—	23	5	8	20	2	3	21	5	18	7	1	5	19	4	1	22	5
Wolf Lake Twp.	115	9	89	32	55	—	—	62	26	15	60	13	1	59	23	50	29	5	4	56	23	3	57	25
County: Totals:	4,638	352	3,318	888	2,352	—	—	1,657	1,547	792	1,390	1,060	221	1,526	1,376	1,383	1,463	204	186	1,404	1,507	111	1,505	1,515

**BELTRAMI**

Alaska Twp.	134	8	92	28	59	—	—	35	54	28	30	30	5	34	43	34	43	3	3	34	48	3	33	49
Battle Twp.	32	1	25	13	11	—	—	10	14	4	13	7	2	12	9	14	7	2	1	12	10	1	13	9
Benville Twp.	62	2	47	7	37	—	—	17	30	7	20	19	0	20	26	16	29	1	1	16	30	0	19	28
Blackduck	335	24	233	92	130	—	—	115	110	35	117	76	10	129	78	123	81	14	11	116	83	5	123	93
Buzzle Twp.	165	15	143	42	98	—	—	72	67	32	76	30	7	74	54	76	50	5	8	72	55	2	79	54
Comant Twp.	118	11	83	26	54	—	—	36	46	21	39	21	5	41	32	42	27	4	6	39	34	4	38	38
Durand Twp.	100	7	61	12	48	—	—	22	39	19	17	24	6	25	28	23	32	3	7	22	30	2	26	32
Funkley	8	3	11	3	7	—	—	4	6	0	3	7	1	3	5	3	5	0	0	4	6	1	3	6
Hagali Twp.	180	9	124	35	86	—	—	55	67	39	50	29	6	54	54	60	53	4	3	52	59	4	58	58
Hamre Twp.	16	0	10	1	9	—	—	2	8	0	2	8	0	3	7	2	7	1	1	2	7	0	3	7
Hines Twp.	337	26	269	107	157	—	—	143	120	60	146	57	10	154	89	142	88	16	15	132	100	3	131	114
Hornet Twp.	89	8	75	21	52	—	—	31	43	18	35	21	8	34	31	30	36	4	5	31	35	5	30	37
Kelliher	177	23	130	24	91	—	—	25	100	37	49	37	7	48	53	46	58	6	4	41	62	5	36	70
Kelliher Twp.	79	3	57	15	40	—	—	19	36	15	31	10	0	29	22	28	19	2	3	27	19	0	25	22
Langor Twp.	97	12	81	28	46	—	—	36	45	23	40	14	6	36	27	28	35	3	5	29	32	2	30	36
Lee Twp.	21	0	15	5	10	—	—	4	10	3	7	5	0	6	9	6	9	0	1	5	8	0	6	9
Liberty Twp.	327	37	270	73	188	—	—	100	166	75	112	74	23	103	121	103	119	9	16	93	131	12	96	138
Maple Ridge Twp.	55	3	42	5	37	—	—	14	28	16	12	13	8	11	21	13	24	3	6	9	23	4	11	26
Minnie Twp.	13	0	12	3	8	—	—	3	9	1	3	8	0	4	8	3	9	0	0	3	9	0	3	8
Nebish Twp.	173	14	149	45	102	—	—	56	90	34	60	52	11	53	79	54	72	9	12	50	80	9	49	85
O'Brien Twp.	36	2	32	13	18	—	—	21	11	6	19	7	2	19	10	17	12	3	0	18	10	0	15	15
Ponemah Prec	400	57	289	19	266	—	—	18	265	24	12	246	12	26	236	18	232	19	14	11	249	7	30	236
Quiring Twp.	55	0	38	16	21	—	—	16	22	11	16	11	2	17	19	16	19	1	1	17	19	1	17	19
Red Lake Agency Prec	750	160	557	45	497	—	—	41	503	109	40	393	34	44	451	42	455	25	40	29	457	26	43	436
Redby Prec	463	111	406	12	375	—	—	17	370	49	17	322	8	13	358	15	342	11	7	16	352	6	22	347
Little Rock	204	116	252	23	208	—	—	29	207	43	15	172	17	21	191	22	185	12	13	18	189	5	22	189
Roosevelt Twp.	129	13	112	14	94	—	—	18	91	30	22	56	11	21	72	20	73	7	11	14	76	6	20	78
Shooks Twp.	128	8	88	22	61	—	—	59	28	16	59	12	4	57	19	42	20	14	3	48	26	2	43	35
Shotley Twp.	51	1	37	8	25	—	—	15	21	16	8	13	3	14	15	17	11	0	7	11	14	2	16	14
Spruce Grove Twp.	46	0	30	3	27	—	—	13	15	3	13	13	0	11	16	11	14	2	0	11	18	0	13	15
Steenerson Twp.	25	0	18	2	16	—	—	3	14	2	6	10	1	3	14	3	14	0	0	3	15	0	3	15
Summit Twp.	149	13	132	73	55	—	—	85	43	18	98	15	5	95	28	92	33	4	3	87	36	1	92	38
Unorg. Dist. #1	29	0	18	4	13	—	—	9	8	0	11	6	1	8	7	9	7	0	0	10	6	0	9	8
Unorg. Dist. #2	18	1	17	5	12	—	—	3	14	5	4	8	1	8	8	7	7	2	0	8	9	1	8	8
Waskish Twp.	99	4	66	6	60	—	—	14	52	23	21	20	6	27	29	23	33	6	6	25	32	4	28	30
Woodrow Twp.	61	3	48	5	40	—	—	13	35	17	14	12	4	15	26	13	28	3	4	13	25	1	13	31
County Totals:	5,162	695	4,069	855	3,058	—	—	1,173	2,787	839	1,237	1,858	226	1,272	2,295	1,213	2,288	198	217	1,128	2,394	124	1,206	2,433

**CLEARWATER**

Bagley City	664	51	448	143	289	—	—	238	202	73	175	183	20	219	182	196	202	15	21	188	203	16	201	203
Bear Creek Twp.	92	5	56	17	36	—	—	28	26	30	10	16	11	17	20	23	23	2	6	18	25	8	20	24
Clearbrook City	311	34	238	74	155	—	—	94	140	48	104	80	10	120	95	117	99	7	13	104	106	10	116	98
Clover Twp.	51	4	37	17	18	—	—	19	18	6	23	8	0	22	13	22	11	2	2	21	10	0	23	12
Copley Twp.	456	39	348	136	205	—	—	176	168	57	157	127	23	176	137	165	150	14	23	155	154	18	161	153
Dudley Twp.	128	20	111	33	73	—	—	51	59	28	51	32	7	53	43	49	49	8	8	49	48	5	56	45
Eddy Twp.	200	10	180	44	114	—	—	70	90	20	78	60	9	73	70	68	78	6	10	67	79	4	74	78
Falk Twp.	124	5	72	28	42	—	—	47	25	10	39	21	5	36	27	35	31	2	3	34	29	1	38	28
Gonvick City	176	30	142	30	102	—	—	40	88	36	41	57	10	49	67	45	74	7	9	52	68	10	47	73
Greenwood Twp.	65	7	55	16	36	—	—	22	33	11	19	24	1	20	29	17	31	2	4	21	27	3	20	23

Hangaard Twp	5	2	5	0	4	—	—	2	3	3	2	0	0	2	1	1	1	0	0	2	1	0	2	1	
Red Lake Reservation	9	0	5	0	5	—	—	1	4	1	0	4	0	2	3	0	4	0	0	0	5	0	1	4	
Holst Twp.	160	26	157	47	104	—	—	81	73	30	74	47	8	79	58	71	69	4	14	67	73	3	65	76	
Itasca Twp.	86	7	71	23	41	—	—	36	33	14	37	20	3	40	23	31	32	3	5	32	29	2	36	29	
La Prairie Twp.	125	9	62	18	44	—	—	28	34	18	20	23	9	24	26	22	34	3	6	18	34	4	21	35	
Leon Twp.	178	5	146	43	98	—	—	74	71	35	67	40	2	80	53	72	55	5	4	73	57	3	77	54	
Leonard City	26	0	15	5	10	—	—	6	9	4	5	6	1	7	7	8	7	0	1	5	7	1	9	5	
Minerva Twp.	137	21	103	39	61	—	—	70	32	8	61	33	2	62	34	59	37	3	5	56	39	4	60	38	
Moose Creek Twp.	124	3	100	30	68	—	—	50	48	17	44	37	2	47	44	39	48	5	7	38	49	3	33	57	
Nora Twp.	220	13	158	59	96	—	—	101	56	29	73	54	5	80	70	74	75	3	5	70	72	3	69	78	
Pine Lake Twp.	183	24	156	55	96	—	—	91	64	19	82	55	8	88	53	81	62	6	7	80	60	2	79	67	
Poppo Twp.	242	31	193	48	140	—	—	110	82	25	88	73	6	80	90	83	90	5	12	76	90	8	83	88	
Rice Twp.	61	3	45	22	22	—	—	32	13	7	35	3	2	29	10	31	9	3	2	31	9	2	29	11	
Shevlin City	75	5	46	12	32	—	—	21	22	11	17	17	3	18	20	14	28	0	2	18	22	1	16	26	
Shevlin Twp.	196	19	149	45	100	—	—	83	66	34	69	44	8	80	53	76	58	6	11	64	63	7	70	64	
Sinclair Twp.	106	15	94	36	55	—	—	42	52	34	40	18	3	46	38	47	35	4	1	48	37	5	48	34	
Winsor Twp.	74	4	64	25	36	—	—	26	34	14	20	28	2	20	36	16	37	3	0	17	37	2	22	32	
S. Clearwater 143-36	5	1	4	2	2	—	—	2	1	1	2	0	1	2	0	3	1	0	0	2	1	0	3	1	
S. Clearwater 143-37	27	2	22	3	19	—	—	7	15	2	6	14	0	11	11	7	15	0	1	7	14	0	9	13	
County: Totals:	4,306	395	3,262	1,050	2,103	—	—	1,648	1,561	625	1,439	1,124	161	1,582	1,313	1,472	1,445	118	182	1,413	1,448	125	1,488	1,455	
<b>MAHNOMEN</b>																									
Beaulieu Twp.	82	5	58	16	42	—	—	36	21	6	37	12	1	29	24	23	26	4	4	24	27	1	26	22	
Clover Twp.	53	6	32	10	22	—	—	15	16	7	14	9	0	10	15	11	15	0	0	12	15	1	12	17	
Heier Twp.	73	4	58	13	43	—	—	32	25	15	22	21	3	26	26	24	27	2	2	25	28	2	23	28	
Island Lake Twp.	133	6	88	37	50	—	—	42	44	14	34	37	5	37	43	36	47	2	5	33	47	2	33	50	
La Garde Twp.	68	3	53	16	35	—	—	25	27	11	26	16	5	23	22	19	23	5	4	22	24	5	21	23	
Lake Grove Twp.	97	4	74	13	58	—	—	33	38	9	28	37	6	32	33	26	36	5	3	24	33	2	28	39	
Oakland Twp.	118	12	93	33	58	—	—	58	30	28	45	17	6	55	22	48	25	8	7	47	29	3	49	30	
Twin Lakes Twp.	206	8	105	23	81	—	—	32	71	18	27	58	5	23	71	26	64	5	6	24	69	1	24	73	
Little Elbow Twp.	102	6	52	24	24	—	—	31	18	13	26	13	3	28	19	30	17	2	2	29	18	5	29	17	
County: Totals:	932	54	613	185	413	—	—	304	290	121	259	220	34	263	275	243	280	33	33	240	290	22	245	299	
<b>POLK</b>																									
Brandsvold Twp.	146	20	130	38	89	—	—	85	43	13	75	40	8	76	40	69	45	8	6	68	51	3	78	46	
Chester Twp.	49	0	39	2	35	—	—	17	21	8	14	16	3	13	19	8	24	2	1	13	22	2	10	23	
Columbia Twp.	239	19	188	52	135	—	—	123	65	35	101	47	16	107	53	101	62	10	6	111	62	12	108	53	
Eden Twp.	117	6	98	18	78	—	—	37	61	25	30	42	3	27	62	30	62	1	2	28	62	2	28	65	
Fosston P-1	384	55	338	88	241	—	—	197	140	52	136	143	13	158	148	140	168	10	11	146	162	7	154	160	
Fosston P-2	414	46	302	74	211	—	—	189	105	39	143	112	11	154	116	136	125	11	10	140	130	9	139	130	
Gully	51	0	39	11	28	—	—	18	19	6	13	16	3	11	23	14	20	2	2	15	20	3	12	23	
Gully Twp.	65	8	48	9	37	—	—	21	27	17	10	20	3	15	26	14	24	3	3	15	27	1	16	25	
Hill River Twp.	119	2	84	16	62	—	—	49	33	19	42	23	5	42	24	35	29	4	4	38	27	0	49	26	
Johnson Twp.	34	1	29	6	23	—	—	12	15	5	12	12	0	9	17	9	18	1	0	9	18	0	11	17	
Lengby	56	5	49	10	38	—	—	33	16	11	24	13	4	26	14	25	17	3	6	21	18	1	23	18	
Lessor Twp.	136	6	101	35	66	—	—	72	29	20	62	16	3	71	24	71	22	5	2	71	21	5	70	21	
Queen Twp.	133	10	102	33	68	—	—	68	34	18	51	32	10	60	27	54	33	7	12	55	29	6	59	31	
Rosebud Twp.	184	9	144	43	100	—	—	78	66	18	64	60	8	65	68	61	69	8	6	66	68	6	64	67	
Trail	24	7	24	3	21	—	—	7	17	4	4	16	0	9	14	4	18	1	0	5	18	0	6	17	
County: Totals:	2,151	194	1,715	438	1,232	—	—	1,006	691	290	781	608	90	843	675	771	736	76	71	801	735	57	827	722	
District: 2B Total	17,189	1,690	12,977	3,416	9,158	—	—	5,788	6,876	2,667	5,106	4,870	732	5,486	5,934	5,082	6,212	629	689	4,986	6,374	439	5,271	6,424	
% Of Voters			100.00	26.32	70.57	—	—	44.60	52.99	20.55	39.35	37.53	5.64	42.27	45.73	39.16	47.87	4.85	5.31	38.42	49.12	3.38	40.62	49.50	
District: 2 Total	35,001	2,814	25,827	6,028	19,154	4,553	7,946	5,788	6,876	4,910	9,711	10,597	1,270	11,126	11,769	10,035	12,529	1,239	1,255	9,879	12,982	772	10,487	12,931	
% Of Voters			100.00	23.34	74.16	17.63	30.77	22.41	26.62	19.01	37.60	41.03	4.92	43.08	45.57	38.85	48.51	4.80	4.86	38.25	50.27	2.99	40.60	50.07	

DISTRICT 3A  
County  
ITASCA

Precinct

	# of Persons Registered at 7am	# of New Registrations Election Day	Total Number of Persons Voting in the Precinct	REP. STAN (THE MAN) ESTES	R JERRY SHUSTER	DFL JAMES L. OBERSTAR	R JOEL MAGGERT	DFL JOEL ANDERSON	R JUAN LAZO	DFL JOHN A. SOLBERG	REP JESSE VENTURA AND MAE SCHUNK	R NORM COLEMAN AND GEN OLSON	DFL HUBERT H. "SKIP" HUMPHREY III AND ROGER D. MOE	REP ALAN SHILEPSKY	R MARY KIRFMEYER	DFL EDWINA GARCIA	R JUDI DUTCHER	DFL NANCY A. LARSON	MT PATRICIA G. V. BECKER	REP JAMES N. (JIM) DUNLOP	R KEVIN KNIGHT	DFL CAROL JOHNSON	REP JIM MANGAN	R CHARLIE WEAVER	DFL MIKE HATCH
Alwood Twp.	32	0	24	3	5	15	8	14	—	—	9	10	5	3	6	12	8	11	2	3	6	13	3	8	10
Arbo Twp.	529	40	418	7	99	295	134	256	—	—	75	167	171	18	164	202	133	210	31	18	134	220	10	138	240
Ardenhurst Twp.	107	7	84	2	40	47	35	—	—	—	22	48	12	11	50	19	44	23	4	7	45	25	8	42	29
Balsam Twp.	324	35	271	7	59	196	77	186	—	—	54	105	106	17	106	135	97	128	24	18	89	143	12	102	143
Cohasset City	1,454	129	1,147	30	356	725	401	700	—	—	229	512	394	63	531	483	449	521	85	75	423	554	36	435	617
Bass Lake Prec	632	35	526	20	184	300	194	303	—	—	90	243	170	25	261	202	238	204	40	27	234	224	20	223	246
Bearville Twp.	146	6	99	7	29	52	35	54	—	—	23	27	41	8	36	44	34	43	3	8	31	45	2	28	57
Bigfork City	222	10	163	5	31	109	51	97	—	—	31	49	68	6	51	80	43	83	11	13	48	82	7	41	100
Bigfork Twp.	164	3	125	4	42	74	50	69	—	—	22	55	43	7	50	52	39	63	10	3	46	64	7	52	55
Bowstring Twp.	164	2	133	12	37	74	59	67	—	—	38	50	41	15	49	57	51	58	10	16	43	63	11	48	65
North Unorganized Prec	247	4	205	8	66	119	93	106	—	—	34	101	69	19	91	76	74	88	20	19	79	87	11	61	95
Carpenter Twp.	146	9	104	4	36	61	43	57	—	—	16	46	41	6	43	49	31	53	10	12	29	54	3	29	65
Deer Lake Prec	330	15	282	12	115	145	140	127	—	—	37	143	89	14	153	85	149	90	20	26	131	104	14	142	113
Deer River City	446	65	359	5	95	232	97	237	—	—	72	132	131	20	141	159	123	163	32	21	120	177	11	107	195
Deer River Twp.	353	33	296	5	91	183	102	185	—	—	58	141	92	20	133	130	109	134	23	15	115	146	10	107	167
Effie City	55	1	37	0	8	27	17	18	—	—	6	16	13	1	15	18	9	22	2	1	12	20	0	14	20
Good Hope Twp.	52	0	43	1	9	33	15	27	—	—	3	20	19	1	15	25	18	22	2	2	15	24	1	10	32
Grattan Twp.	30	0	24	2	10	12	19	5	—	—	1	19	4	1	15	7	13	6	4	1	15	8	0	17	7
Kinghurst Twp.	84	0	68	5	27	28	37	27	—	—	17	28	19	11	29	19	29	25	3	12	28	20	4	29	26
Lake Jessie Twp.	166	14	133	6	39	78	49	76	—	—	39	41	44	10	47	55	44	58	13	19	35	62	8	37	74
Lawrence Twp.	261	13	207	6	43	150	49	146	—	—	38	61	101	14	58	114	55	124	5	11	57	126	4	48	146
Liberty Twp.	49	1	43	6	23	12	30	13	—	—	9	26	6	8	22	10	25	10	5	7	23	11	7	22	12
Grave Lake Prec	82	11	75	6	24	44	27	48	—	—	11	33	28	6	29	35	29	32	5	12	27	31	4	25	39
Long Lake Prec	190	1	159	12	48	94	54	94	—	—	37	60	56	13	66	71	58	73	16	12	58	73	8	55	91
Marcell Twp.	277	17	220	9	68	134	92	123	—	—	44	91	79	11	100	90	91	94	16	11	87	106	12	95	105
Max Twp.	70	0	56	1	8	45	22	32	—	—	15	21	15	6	19	22	16	26	5	3	22	23	1	13	34
McLeod Prec	311	8	263	14	52	190	58	196	—	—	56	78	114	21	72	153	65	154	25	15	58	169	14	66	169
Moose Park Twp.	31	0	25	0	14	10	10	14	—	—	2	16	6	1	17	6	16	6	2	1	16	7	0	18	6
Morse Twp.	267	20	215	11	63	126	76	128	—	—	31	113	66	15	107	72	84	85	20	11	90	87	5	83	113
Nore Twp.	25	0	22	1	8	11	9	12	—	—	2	12	7	0	10	6	7	8	3	1	9	8	0	10	7
Oleneagen Twp.	140	13	129	3	42	79	50	71	—	—	39	54	35	7	56	54	40	64	8	6	42	69	4	43	75
Pomroy Twp.	18	0	15	0	9	6	10	5	—	—	1	8	4	1	10	2	4	4	6	0	8	4	0	9	4
Sand Lake Twp.	113	3	93	3	42	47	43	43	—	—	21	51	19	7	60	23	54	25	5	4	54	28	3	59	26
Spang Twp.	147	7	124	4	33	84	42	75	—	—	14	64	46	9	51	56	39	59	12	6	45	61	6	42	68
Squaw Lake City	48	3	24	2	5	16	6	16	—	—	9	7	7	2	8	10	7	9	3	1	7	12	2	4	12
Stokes Twp.	153	4	126	8	44	69	49	72	—	—	21	58	42	5	56	54	53	47	13	9	51	53	6	50	59
Sugar Lake Prec	492	17	410	6	134	242	143	240	—	—	46	192	155	11	184	175	188	177	19	18	165	196	7	178	204
Third River Twp.	34	0	30	3	12	15	13	14	—	—	5	17	7	3	16	8	16	12	0	3	17	9	2	15	12
Wabana Twp.	321	25	260	10	77	161	86	161	—	—	49	114	94	9	107	126	93	119	16	19	91	120	10	100	131
Wellers-McCormick Prec	236	6	201	7	59	129	79	115	—	—	28	108	64	3	103	82	89	84	11	10	79	104	2	94	94
Wirt Twp.	43	1	32	1	7	22	15	17	—	—	8	13	10	3	14	10	8	16	5	4	16	12	3	13	15
Zemple City	39	9	37	1	8	24	10	24	—	—	9	16	10	1	14	16	11	19	3	0	10	19	2	10	19
County: Totals:	9,030	567	7,307	259	2,201	4,508	2,641	4,305	—	—	1,371	3,166	2,543	432	3,165	3,104	2,783	3,252	552	480	2,710	3,463	280	2,742	3,797

# KOOCHICHIING

Big Falls-DNR Cre Prec	245	23	207	6	55	139	95	109	—	—	50	100	52	16	86	85	81	93	10	16	84	90	9	82	99
Bridgie Prec	47	1	38	4	18	16	20	18	—	—	9	21	8	3	20	13	19	14	3	2	19	13	3	16	18
Bvr-Mdg-Ray Prec	136	7	106	3	37	65	46	57	—	—	12	70	23	2	58	41	53	46	1	4	54	41	3	55	45
Cingmars Prec	30	1	25	0	7	18	12	13	—	—	5	14	6	3	11	11	11	13	1	2	10	13	1	11	12
Cross R-Dentaybow Prec	65	2	47	0	10	33	14	31	—	—	3	22	20	0	18	23	13	26	2	2	17	22	1	14	29
Englewood-Pinetop Prec	111	7	82	6	30	41	43	38	—	—	31	39	9	9	41	24	41	28	3	10	36	27	8	37	31
Forest Grove Prec	49	2	30	0	10	18	15	15	—	—	3	23	4	1	17	11	14	12	2	0	12	14	0	13	14
Indus Prec	68	5	46	2	12	31	13	33	—	—	6	24	14	2	19	22	17	24	1	1	16	25	2	16	24
Intl Falls-East Ward	1,116	120	778	22	112	616	184	574	—	—	146	316	300	36	236	444	197	462	51	38	208	456	20	198	497
Intl Falls-Center Ward	1,011	118	703	21	101	550	146	527	—	—	139	264	278	44	213	392	160	436	33	42	185	413	25	165	443
Intl Falls-West Ward	1,563	130	1,191	12	232	896	262	879	—	—	141	551	461	37	458	599	385	645	53	42	382	662	14	366	706
Jameson Prec	99	5	64	2	18	43	20	42	—	—	11	36	16	4	30	25	22	29	5	3	21	36	2	26	31
Koochiching Poll 1	779	74	615	25	146	437	178	426	—	—	94	333	184	32	300	259	268	288	20	36	250	299	24	273	302
Koochiching Poll 2	301	0	215	9	44	158	56	155	—	—	47	94	70	27	86	95	75	115	18	17	74	116	7	72	125
Koochiching Poll 3	243	20	181	8	35	136	56	123	—	—	32	82	65	11	67	95	55	102	10	13	59	101	6	53	119
Koochiching Poll 4	301	26	204	9	36	154	58	144	—	—	52	80	70	16	64	122	50	132	12	15	58	126	13	50	139
Koochiching Poll 5	323	27	252	10	44	192	65	186	—	—	57	115	79	22	77	142	72	149	18	16	79	149	8	73	166
Lindford Prec	31	0	23	0	14	9	13	9	—	—	5	16	2	0	17	4	18	4	0	0	14	6	0	14	9
Littlefork	461	29	292	5	44	226	62	215	—	—	60	117	110	15	89	167	91	160	13	19	84	174	12	67	196
Manitou Sault Prec	88	6	57	4	11	43	16	41	—	—	13	24	20	2	20	31	16	38	1	2	17	36	2	17	36
Mizpah-Evergreen Prct	103	16	73	2	20	44	34	37	—	—	16	33	23	4	29	29	21	33	10	5	25	32	2	26	36
Murphy Prec	55	0	40	0	19	20	21	18	—	—	3	25	10	3	23	11	24	12	3	4	25	10	2	26	11
Northome	137	18	112	3	26	78	54	55	—	—	26	50	35	10	42	51	37	53	11	8	37	59	2	34	68
Ranier	144	13	118	5	25	83	32	84	—	—	28	47	41	9	43	56	41	53	10	13	41	54	6	40	63
Rat Root Prec	172	5	135	5	18	111	32	100	—	—	21	57	54	9	30	93	27	96	7	11	22	98	11	29	94
Reedy Prec	54	6	48	3	13	32	16	31	—	—	7	27	13	2	23	19	22	21	3	2	21	21	1	20	25
Scarlett Prec	76	4	51	4	17	29	19	32	—	—	10	29	11	6	20	23	17	26	3	4	18	26	4	18	27
Sil'Dale-S'Villeprec	41	0	29	0	10	16	12	17	—	—	3	13	12	3	4	19	5	21	0	0	7	19	0	5	22
Watrous Prec.	93	9	68	1	9	56	16	50	—	—	17	31	19	4	21	37	21	40	1	1	21	40	3	23	38
Wildwd-Plumcreek-Steffe	33	0	26	0	9	17	16	9	—	—	4	14	8	0	13	12	13	11	1	0	14	12	0	16	10
Williams Prec	71	2	44	2	21	18	26	17	—	—	5	26	13	1	31	10	21	16	3	2	26	14	1	26	15
Meadowbrook	90	10	54	0	15	35	22	30	—	—	8	28	18	3	22	21	21	24	3	1	21	25	2	19	28
County: Totals:	8,136	686	5,954	173	1,218	4,360	1,674	4,115	—	—	1,064	2,721	2,048	336	2,228	2,986	1,928	3,222	312	331	1,957	3,219	194	1,900	3,478

# ST. LOUIS

Alango Twp.	198	13	131	7	38	81	25	95	—	—	23	40	67	5	31	80	27	80	11	10	28	81	5	29	89
French Twp.	429	22	341	8	92	229	126	205	—	—	76	100	163	27	117	175	102	190	22	26	96	198	13	89	219
Linden Grove Twp.	77	2	56	2	16	35	16	39	—	—	13	30	13	5	24	23	21	29	2	6	17	29	2	22	27
Morcom Twp.	61	3	47	1	9	36	6	40	—	—	11	11	25	1	13	30	7	36	2	0	7	39	0	9	36
Sturgeon Twp.	120	11	75	2	18	53	9	62	—	—	21	22	32	10	19	34	8	44	12	7	13	47	8	12	50
Unorg. Prct. 7	129	5	102	2	17	65	17	71	—	—	21	32	39	5	27	54	23	53	9	7	19	60	2	25	61
Unorg. Prct. 8	26	1	22	0	11	8	9	11	—	—	3	11	6	3	9	8	9	6	2	2	10	8	2	11	8
Unorg. Prct. 11	56	0	47	2	17	24	13	26	—	—	12	17	13	3	12	24	13	26	2	5	11	23	4	10	23
County: Totals:	1,096	57	821	24	218	531	221	549	—	—	180	263	358	59	252	428	210	464	62	63	201	485	36	207	513
District: 3A Total	18,262	1,310	14,082	456	3,637	9,399	4,536	8,969	—	—	2,615	6,150	4,949	827	5,645	6,518	4,921	6,938	926	874	4,868	7,167	510	4,849	7,788
% Of Voters			100.00	3.24	25.83	66.74	32.21	63.69	—	—	18.57	43.67	35.14	5.87	40.09	46.29	34.95	49.27	6.58	6.21	34.57	50.89	3.62	34.43	55.30



**DISTRICT 3B**  
**County**  
**AITKIN**
**Precinct**

Aitkin	1,071	89	881	63	239	534	—	—	341	502	297	286	274	65	352	379	365	393	38	79	316	416	47	341	425
Aitkin Twp.	580	73	524	31	186	278	—	—	252	244	196	210	114	48	261	177	268	188	30	42	232	213	28	241	222
Ball Bluff Twp.	204	25	174	13	37	117	—	—	64	104	70	38	64	17	61	85	46	95	12	16	51	93	11	53	98
Balsam Twp.	18	1	16	0	0	16	—	—	1	14	9	2	5	2	1	12	3	13	0	1	2	12	0	3	12
Cornish Twp.	21	1	16	0	4	10	—	—	9	5	4	6	6	2	8	5	10	4	0	1	9	5	2	6	7
Fleming Twp.	250	17	200	18	60	114	—	—	80	115	84	56	59	25	75	90	85	92	14	23	72	97	15	76	105
Hill City	326	34	242	12	49	171	—	—	100	137	81	69	91	21	80	125	79	127	14	27	64	141	15	61	151
Hill Lake Twp.	282	27	227	8	60	153	—	—	96	124	47	103	74	13	100	105	85	111	15	12	82	119	10	86	120
Jevne Twp.	189	15	149	17	38	86	—	—	50	96	58	43	47	16	59	65	52	68	14	17	44	75	15	53	74
Libby Twp. E	25	0	15	0	4	10	—	—	5	9	3	8	4	0	9	6	6	7	2	1	7	7	0	7	8
Libby Twp. W	14	1	12	1	1	9	—	—	3	7	6	0	6	1	1	7	3	6	0	0	1	7	0	2	6
Logan Twp.	160	12	131	14	31	76	—	—	44	83	64	34	31	18	45	61	47	68	5	17	42	62	10	37	73
Macville Twp.	156	9	124	11	22	88	—	—	45	77	48	37	36	12	40	63	30	74	10	10	34	71	9	32	76
Morrison Twp.	109	14	99	7	30	55	—	—	43	50	37	36	24	16	35	41	49	38	7	10	43	37	7	37	48
Palisade	91	14	69	8	12	44	—	—	17	50	37	11	21	9	18	37	22	37	4	9	14	42	5	16	45
Spencer Twp.	309	17	275	15	87	165	—	—	110	158	93	100	80	16	132	106	123	121	10	23	113	118	10	126	123
Turner Twp.	92	11	75	7	18	48	—	—	23	50	24	25	25	4	27	40	27	42	2	4	27	42	2	23	47
Verdon Twp.	31	6	33	1	14	16	—	—	18	13	6	12	13	1	17	13	16	13	1	2	13	13	0	17	13
Waukenabo Twp.	257	18	212	15	55	130	—	—	81	120	76	60	73	22	71	95	81	95	12	18	73	102	15	72	109
Workman Twp.	119	9	101	5	17	77	—	—	21	77	35	25	41	9	23	66	25	67	4	12	21	65	5	24	71
County Totals:	4,304	393	3,575	246	964	2,197	—	—	1,403	2,035	1,275	1,161	1,088	317	1,415	1,578	1,422	1,659	194	324	1,260	1,737	206	1,313	1,833

**ITASCA**

Blackberry Twp.	385	26	321	16	111	187	—	—	166	153	68	145	105	33	154	117	140	140	21	24	134	141	20	126	163
Bovey City	388	41	308	21	51	210	—	—	97	200	103	58	130	29	79	175	58	185	21	31	57	185	24	59	201
Calumet City	194	22	177	6	23	139	—	—	49	124	47	35	94	6	34	123	18	134	11	10	24	135	2	23	146
Coleraine City	659	49	540	17	94	413	—	—	155	376	121	141	266	31	151	311	129	319	41	31	128	335	20	118	368
Feeley Twp.	205	0	166	4	36	124	—	—	56	103	28	53	82	13	50	91	49	92	7	15	48	91	5	46	108
Goodland Twp.	282	28	252	15	40	188	—	—	86	157	74	68	102	24	72	137	60	143	16	26	54	155	12	57	169
Gran Prec	208	6	174	9	27	130	—	—	55	110	28	48	87	15	45	99	34	103	17	10	36	112	12	38	113
Grand Rapids City P-1	806	103	608	16	119	449	—	—	234	357	103	216	275	42	212	304	183	324	45	40	175	342	20	167	386
Grand Rapids City P-2	429	56	358	7	91	243	—	—	153	198	58	143	150	24	154	149	129	173	23	21	123	183	11	125	196
Grand Rapids City P-3	1,058	112	815	20	195	574	—	—	374	422	147	321	327	37	320	395	312	384	49	42	277	436	22	286	470
Grand Rapids Twp. P-8	41	6	35	3	10	18	—	—	23	12	9	19	7	4	18	9	17	11	3	4	14	14	2	17	14
Grand Rapids City P-4	1,233	115	948	18	248	639	—	—	463	466	160	411	355	41	421	414	393	425	46	40	360	460	20	346	536
Grand Rapids City P-5	764	79	614	17	146	410	—	—	264	334	110	230	257	38	240	283	211	296	44	33	202	325	20	190	362
Grand Rapids Twp. P-9	364	31	276	8	77	186	—	—	134	137	44	124	103	15	125	113	99	123	25	20	105	129	9	105	147
Grand Rapids Twp. P-10	444	48	348	16	92	229	—	—	152	192	70	141	131	20	136	160	107	176	28	20	114	178	9	123	195
Grand Rapids Twp. P-7	750	109	585	19	141	404	—	—	256	323	115	231	229	27	254	263	223	285	23	32	201	308	19	202	337
Greenway Twp. P-1	137	13	116	1	15	90	—	—	32	82	30	20	62	4	30	73	19	73	4	4	20	84	3	15	95
Greenway Twp. P-2	10	2	10	1	2	7	—	—	4	5	2	3	5	0	4	5	4	4	1	2	3	4	0	4	5
Greenway Twp. P-3	427	41	366	15	75	259	—	—	127	227	88	86	179	24	102	215	70	235	23	17	83	239	10	77	253
Harris Twp.	1,851	158	1,444	31	381	974	—	—	665	757	263	650	513	69	684	582	616	594	91	79	573	674	40	557	771

Iron Range Twp.	137	9	120	1	19	96	—	—	40	76	17	31	67	6	31	73	31	77	3	6	27	81	5	22	86
Keewatin City	651	44	570	21	65	460	—	—	106	447	135	85	338	42	93	397	76	407	31	43	75	414	21	65	448
Laprairie City P-6	280	28	246	4	66	172	—	—	111	133	55	95	95	9	97	126	90	129	11	9	83	135	8	77	152
Lone Pine Twp.	336	12	293	5	62	216	—	—	104	186	60	74	153	12	82	181	72	180	17	13	64	197	10	61	207
Marble City	377	14	271	5	26	224	—	—	46	219	56	43	166	9	45	192	34	204	11	8	30	212	5	24	231
Nashauk City P-1	338	17	296	10	45	231	—	—	62	224	55	52	179	20	52	202	51	202	13	12	49	216	6	34	240
Nashauk City P-2	413	27	325	7	37	264	—	—	64	246	49	56	202	16	69	204	46	222	13	17	47	229	10	47	241
Nashauk Twp P-3	307	21	243	11	27	193	—	—	49	185	56	60	123	14	60	148	38	165	17	15	42	164	10	37	182
Sago Twp.	94	7	75	2	14	57	—	—	27	47	15	21	36	2	22	44	21	50	3	3	20	49	3	20	50
Spilthand Twp.	133	7	108	3	38	64	—	—	58	48	27	47	32	5	47	44	37	54	6	5	43	54	5	43	56
Taconite City	181	4	129	7	12	107	—	—	26	101	20	31	75	6	24	90	12	95	12	7	23	94	4	17	101
Trout Lake Twp.	519	57	432	14	72	333	—	—	151	279	92	136	196	27	151	226	111	253	37	25	116	263	24	119	271
Warba City	92	13	74	6	9	58	—	—	27	47	18	17	38	2	19	46	13	49	4	4	15	49	5	13	50
Wawina Twp.	50	0	41	5	5	26	—	—	13	24	7	11	18	5	8	20	10	19	3	2	9	20	3	9	20
Wildwood Twp	93	4	74	5	17	47	—	—	34	37	19	20	31	7	21	42	23	45	1	8	14	48	5	18	47

County: Totals:	14,636	1,309	11,758	366	2,488	8,421	—	—	4,463	7,034	2,349	3,922	5,208	678	4,106	6,053	3,536	6,370	721	678	3,388	6,755	404	3,287	7,417
-----------------	--------	-------	--------	-----	-------	-------	---	---	-------	-------	-------	-------	-------	-----	-------	-------	-------	-------	-----	-----	-------	-------	-----	-------	-------

ST. LOUIS																									
Fine Lakes Twp.	105	2	65	1	16	48	—	—	21	40	31	15	19	5	29	26	23	28	7	3	19	32	2	15	41
Floodwood P-1	333	43	245	4	36	201	—	—	35	202	56	46	135	18	51	156	43	165	16	11	36	181	8	42	182
Floodwood Twp. P-2	177	8	126	2	35	86	—	—	27	98	33	42	46	6	41	73	35	75	7	4	34	80	1	40	83
Halden Twp.	94	4	74	0	13	60	—	—	18	56	18	20	35	5	20	47	17	50	3	3	16	50	0	20	48
Prairie Lake Twp	29	1	20	0	3	17	—	—	4	15	10	2	8	2	4	14	3	15	1	2	4	13	0	4	16

County: Totals:	738	58	530	7	103	412	—	—	105	411	148	125	243	36	145	316	121	333	34	23	109	356	11	121	370
-----------------	-----	----	-----	---	-----	-----	---	---	-----	-----	-----	-----	-----	----	-----	-----	-----	-----	----	----	-----	-----	----	-----	-----

District: 3B Total % Of Voters	19,678	1,760	15,863	619	3,555	11,030	—	—	5,971	9,480	3,772	5,208	6,539	1,031	5,666	7,947	5,079	8,362	949	1,025	4,757	8,848	621	4,721	9,620
			100.00	3.90	22.41	69.53	—	—	37.64	59.76	23.78	32.83	41.22	6.50	35.72	50.10	32.02	52.71	5.98	6.46	29.99	55.78	3.91	29.76	60.64

District: 3 Total % Of Voters	37,940	3,070	29,945	1,075	7,192	20,429	4,536	8,969	5,971	9,480	6,387	11,358	11,488	1,858	11,311	14,465	10,000	15,300	1,875	1,899	9,625	16,015	1,131	9,570	17,408
			100.00	3.59	24.02	68.22	15.15	29.95	19.94	31.66	21.33	37.93	38.36	6.20	37.77	48.31	33.39	51.09	6.26	6.34	32.14	53.48	3.78	31.96	58.13

VOTER REGISTRATION	U.S. REP. DIST. 7	U.S. REP. DIST. 8	STATE REP.	GOVERNOR & LT. GOV.	SECRETARY OF STATE	STATE AUDITOR	STATE TREASURER	ATTORNEY GENERAL
-----------------------	----------------------	----------------------	---------------	------------------------	-----------------------	------------------	--------------------	---------------------

**DISTRICT 4A**  
**County**  
**BELTRAMI**

Princt	# of Persons Registered at 7am	# of New Registrations Election Day	Total Number of Persons Voting in the Precinct	R. ALETA EDIN	DFL COLLIN C. PETERSON	RP STAN (THE MAN) ESTES	R. FERRY SHUSTER	DFL JAMES L. OBERSTAR	RP WILLIAM J. LAWRENCE	R. DOUG FULLER	DFL GAIL SKARE	R. LARRY HOWES	DFL EVELYN "EVIE" TANNER	RP JESSE VENTURA AND MAE SCHUNK	R. NORM COLEMAN AND GEN OLSON	DFL HUBERT H. "SKIP" HUMPHREY III AND ROGER D. MOE	RP LAM SHLEPSKY	R. MARY KIFFMEYER	DFL EDWINA GARCIA	R. JUDI DUTCHER	DFL NANCY A. LARSON	MTF PATRICIA G. V. BECKER	RP JAMES N. (JIM) DUNLOP	R. KEVIN KNIGHT	DFL CAROL JOHNSON	RP JIM MANGAN	R. CHARLIE WEAVER	DFL MIKE HATCH
Bemidji Twp.	1,628	181	1,159	419	702	—	—	—	77	620	447	—	—	260	553	325	51	620	425	605	425	43	74	553	456	29	574	493
Bemidji W-1	1,274	308	942	245	645	—	—	—	80	369	463	—	—	264	339	313	72	393	410	407	386	48	82	351	438	56	381	453
Bemidji W-2	970	162	644	196	414	—	—	—	45	308	276	—	—	179	246	200	57	263	289	275	278	32	55	242	296	36	267	300
Bemidji W-3	1,177	318	753	203	510	—	—	—	57	335	341	—	—	189	282	263	61	302	319	305	329	40	61	283	347	35	301	358
Bemidji W-4	926	165	611	147	432	—	—	—	55	256	294	—	—	162	203	231	51	228	291	241	285	18	51	215	303	31	237	298
Bemidji W-5	1,277	136	991	254	699	—	—	—	88	412	480	—	—	238	368	371	56	432	446	421	462	33	67	378	481	30	403	509
Birch Twp.	63	2	55	21	30	—	—	—	2	33	18	—	—	13	30	11	1	37	13	36	14	1	4	29	18	1	30	20
Eckles Twp.	439	56	350	106	228	—	—	—	34	173	138	—	—	88	150	102	24	163	133	144	149	13	21	136	155	15	138	165
Frohn Twp.	797	57	578	173	388	—	—	—	57	277	241	—	—	133	242	191	43	249	249	254	246	26	43	228	268	28	235	290
Grant Valley Twp.	655	70	526	172	345	—	—	—	28	277	218	—	—	112	259	146	21	275	207	260	210	18	29	242	226	18	245	241
Jones Twp.	123	12	91	36	52	—	—	—	13	55	23	—	—	25	52	13	9	57	18	53	22	9	7	59	20	4	57	24

Lammers Twp.	252	26	192	78	110	—	—	—	11	109	68	—	—	45	104	39	10	96	72	99	63	15	8	101	70	4	100	79
Moose Lake Twp.	125	15	90	27	54	—	—	—	5	53	30	—	—	21	48	20	1	48	30	43	32	6	2	47	34	0	46	36
Northern Twp.	2,087	266	1,744	560	1,140	—	—	—	108	875	745	—	—	331	859	536	82	933	656	933	656	54	115	851	686	47	878	754
Port Hope Twp.	339	33	277	86	180	—	—	—	21	138	116	—	—	56	134	83	25	140	96	149	92	14	25	117	109	11	134	113
Solway	45	5	32	11	19	—	—	—	1	23	8	—	—	5	20	6	1	19	9	17	10	2	1	17	12	0	17	13
Sugar Bush Twp.	105	6	74	25	47	—	—	—	2	40	31	—	—	19	34	19	3	36	28	42	23	1	3	40	25	2	43	26
Taylor Twp.	71	5	53	17	35	—	—	—	4	26	22	—	—	27	12	13	8	19	25	25	19	5	6	19	27	8	21	24
Ten Lake Twp.	419	55	328	90	222	—	—	—	32	130	159	—	—	57	111	154	18	121	174	127	166	14	19	108	180	8	117	182
Tenstrike	92	14	67	29	35	—	—	—	9	38	18	—	—	25	29	13	3	34	24	37	24	0	2	30	28	0	35	29
Turtle Lake Twp.	730	48	550	202	337	—	—	—	33	294	218	—	—	122	268	154	32	319	182	315	186	23	33	281	208	16	297	219
Turtle River	51	10	50	13	35	—	—	—	2	24	23	—	—	14	21	15	4	23	18	24	18	3	7	22	16	2	27	19
Turtle River Twp.	597	50	476	134	321	—	—	—	39	214	221	—	—	103	202	159	25	214	206	226	182	26	33	190	210	14	202	233
Unorg. Dist. #3	119	24	95	33	57	—	—	—	8	46	38	—	—	28	34	30	10	32	46	35	46	6	6	35	46	5	32	51
Wilton	106	17	93	25	65	—	—	—	6	52	32	—	—	32	35	24	8	43	33	40	34	6	8	44	36	5	41	40
County: Totals:	14,457	2,041	10,821	3,302	7,102	—	—	—	817	5,177	4,668	—	—	2,548	4,635	3,431	676	5,096	4,399	5,113	4,357	456	762	4,618	4,695	405	4,858	4,969
<b>HUBBARD</b>																												
Akeley	240	23	173	45	121	—	—	—	10	69	93	—	—	71	40	57	16	59	82	52	90	14	12	50	96	13	52	91
Akeley Twp.	259	27	218	64	148	—	—	—	10	102	105	—	—	72	76	66	21	99	86	90	96	11	23	80	101	14	81	110
Arago Twp.	367	27	290	90	185	—	—	—	13	151	117	—	—	86	120	81	19	149	101	151	103	12	22	132	105	10	141	122
Clay Twp.	49	3	32	13	18	—	—	—	0	16	16	—	—	12	12	8	3	16	13	14	14	4	3	15	14	2	17	12
Clover Twp.	85	3	64	25	38	—	—	—	0	37	25	—	—	18	31	14	1	37	23	31	26	5	3	32	27	1	36	23
Farden Twp.	445	60	379	129	241	—	—	—	34	192	150	—	—	101	166	109	25	187	155	187	151	14	20	166	173	9	193	164
Fern Twp.	118	14	111	18	90	—	—	—	7	47	56	—	—	30	43	36	10	44	48	34	56	8	9	33	58	6	38	59
Guthrie Twp.	247	21	209	70	129	—	—	—	10	120	73	—	—	61	95	47	12	115	63	110	66	8	12	105	72	10	102	80
Hart Lake Twp.	257	14	194	78	109	—	—	—	6	111	75	—	—	46	91	53	12	104	68	95	68	15	16	98	64	7	96	78
Helga Twp.	609	67	526	150	368	—	—	—	21	263	236	—	—	132	231	156	26	263	214	248	227	23	32	239	232	15	248	242
Hendrickson Twp.	137	17	124	37	86	—	—	—	5	68	51	—	—	30	58	36	10	55	52	52	54	8	11	51	59	9	47	63
Lake Alice Twp.	57	5	46	11	34	—	—	—	1	22	22	—	—	8	17	17	3	17	25	20	22	3	1	14	30	0	13	30
Lake Emma Twp.	650	57	558	207	337	—	—	—	18	287	238	—	—	127	261	165	29	295	206	295	200	25	36	274	209	16	300	215
Lake George Twp.	271	18	235	84	144	—	—	—	11	135	84	—	—	58	116	57	22	128	69	118	83	14	17	113	88	5	124	92
Lake Hattie Twp.	87	5	57	25	29	—	—	—	6	35	14	—	—	11	31	12	5	33	14	32	15	3	4	35	14	3	31	19
Lakeport Twp.	460	47	384	105	268	—	—	—	11	149	218	—	—	92	132	152	29	148	184	143	186	20	24	129	192	15	144	205
La Porte	86	12	69	19	46	—	—	—	2	36	30	—	—	15	32	19	5	33	24	28	29	6	4	31	27	2	28	33
Mantrap Twp.	291	37	248	90	149	—	—	—	10	103	128	—	—	75	85	83	14	117	100	115	102	11	21	102	108	11	104	119
Rockwood Twp.	225	34	199	63	130	—	—	—	12	110	76	—	—	51	102	44	12	113	66	115	63	9	16	99	71	8	104	80
Schoolcraft Twp.	64	0	49	17	27	—	—	—	2	24	22	—	—	18	21	7	4	27	11	28	16	1	2	26	16	1	27	16
Steamboat River Twp.	63	1	49	21	28	—	—	—	0	28	19	—	—	14	21	14	2	28	15	28	14	0	0	28	14	3	27	14
Thorpe Twp.	34	1	26	9	15	—	—	—	0	13	13	—	—	8	9	7	0	9	14	11	10	3	1	9	15	0	12	12
White Oak Twp.	203	23	160	50	106	—	—	—	6	79	73	—	—	44	60	52	10	75	63	66	70	11	8	71	72	8	68	77
County: Totals:	5,304	516	4,400	1,420	2,846	—	—	—	195	2,197	1,934	—	—	1,180	1,850	1,292	290	2,151	1,696	2,063	1,761	228	297	1,932	1,857	168	2,033	1,956
District: 4A Total	19,761	2,557	15,221	4,722	9,948	—	—	—	1,012	7,374	6,602	—	—	3,728	6,485	4,723	966	7,247	6,095	7,176	6,118	684	1,059	6,550	6,552	573	6,891	6,925
% Of Voters			100.00	31.02	65.36	—	—	—	6.65	48.45	43.37	—	—	24.49	42.61	31.03	6.35	47.61	40.04	47.15	40.19	4.49	6.96	43.03	43.05	3.76	45.27	45.50

**DISTRICT 4B**  
**County**  
**CASS**

**Precinct**

	# of Persons Registered at 7am	# of New Registrations Election Day	Total Number of Persons Voting in the Precinct	R ALETA EDIN	DFL COLLIN C. PETERSON	RP STAN (THE MAN) ESTES	R JERRY SHUSTER	DFL JAMES L. OBERSTAR	RP WILLIAM J. LAWRENCE	R DOUG FULLER	DFL GAIL SKARE	R JERRY HOWES	DFL EVELYN "EVE" TANNER	RP JESSE VENTURA AND MAE SCHUNK	R NORM COLEMAN AND GEN OLSON	DFL HUBERT H. "SKIP" HUMPHREY III AND ROGER D. MOE	RP ALAN SHILEPSKY	R MARY KIFFMEYER	DFL EDWINA GARCIA	R JUDI DUTCHER	DFL KACY A. LARSON	MTP PATRICIA G. V. BECKER	RP JAMES N. (JIM) DUNLOP	R KEVIN KNIGHT	DFL CAROL JOHNSON	RP JIM MANGAN	R CHARLIE WEAVER	DFL MIKE HATCH
Ansel Twp.	48	6	41	—	—	4	11	24	—	—	—	17	23	20	15	5	6	15	14	18	3	7	14	17	3	14	18	
Backus	104	3	89	—	—	5	28	53	—	—	—	41	45	19	40	30	6	41	34	36	6	8	35	40	3	33	43	
Barclay Twp.	255	29	196	—	—	11	81	94	—	—	—	114	78	53	101	39	15	104	61	100	62	22	99	57	7	96	76	
Becker Twp.	222	32	187	—	—	18	58	99	—	—	—	95	83	71	83	26	24	78	70	79	64	20	23	78	70	22	81	73
Bena	47	9	38	—	—	1	0	35	—	—	—	2	33	1	6	28	1	0	35	0	32	1	1	0	35	1	0	34
Beulah Twp.	33	4	26	—	—	2	7	17	—	—	—	12	13	11	9	6	3	10	12	11	14	1	2	10	14	3	8	14
Birch Lake Twp.	401	37	323	—	—	19	114	178	—	—	—	157	161	109	119	94	26	141	135	137	147	18	26	129	151	15	135	156
Blind Lake Twp.	41	4	30	—	—	2	21	7	—	—	—	21	9	6	19	5	1	23	6	21	7	2	1	18	10	1	19	9
Boy Lake Twp.	81	5	68	—	—	3	19	45	—	—	—	24	44	18	17	32	4	20	40	21	39	7	1	21	43	1	15	50
Boy River	19	0	15	—	—	1	0	14	—	—	—	1	13	4	0	10	0	1	12	1	12	2	1	0	13	0	0	15
Boy River Twp.	47	2	33	—	—	0	18	15	—	—	—	21	12	6	16	11	0	20	11	19	13	0	1	19	12	0	19	13
Bull Moose Twp.	47	0	32	—	—	0	14	18	—	—	—	15	17	7	14	11	2	13	16	14	14	1	0	13	17	1	15	15
Bungo Twp.	76	6	53	—	—	1	23	24	—	—	—	30	19	11	31	9	3	29	17	26	16	3	4	27	20	4	27	18
Byron Twp.	65	1	58	—	—	3	18	36	—	—	—	26	31	15	26	17	2	24	30	22	28	4	4	21	26	8	21	25
Cass Lake	340	64	226	—	—	11	39	161	—	—	—	63	148	53	45	117	16	44	147	53	151	8	14	46	148	10	43	157
Chickamaw Beach	97	1	78	—	—	3	28	40	—	—	—	44	29	8	44	24	5	44	22	38	26	3	4	38	27	3	34	34
Crooked Lake Twp.	352	36	288	—	—	21	104	152	—	—	—	152	126	105	109	69	29	141	106	136	120	15	25	130	116	23	121	132
Deerfield Twp.	61	8	56	—	—	0	22	30	—	—	—	26	28	16	21	17	3	25	22	27	23	1	3	23	23	1	26	27
East Gull Lake	597	68	488	—	—	17	223	231	—	—	—	292	173	120	275	82	20	315	119	303	126	18	31	269	150	25	283	152
Fairview Twp.	378	49	300	—	—	11	141	139	—	—	—	186	106	98	142	57	27	180	82	179	82	19	26	171	87	7	180	102
Federal Dam	51	2	30	—	—	1	10	19	—	—	—	10	17	3	14	10	3	15	12	13	11	3	2	13	11	1	16	13
Gould Twp.	79	8	61	—	—	1	11	48	—	—	—	20	39	11	13	35	3	16	39	17	41	1	1	18	38	2	18	39
Hackensack	203	17	143	—	—	9	44	86	—	—	—	53	87	47	43	52	12	52	75	55	72	5	11	47	74	6	46	85
Hardwood South	12	1	13	—	—	0	6	6	—	—	—	6	5	0	10	3	0	8	4	8	4	0	0	7	5	0	8	4
Hiram Twp.	235	27	197	—	—	10	84	99	—	—	—	97	93	76	66	53	11	96	80	95	78	10	17	81	88	7	91	88
Home Brook Twp.	101	5	77	—	—	1	31	41	—	—	—	45	30	30	29	18	7	39	25	35	33	4	5	33	32	5	30	35
Inquadona Twp.	119	0	89	—	—	3	34	51	—	—	—	37	52	19	41	29	5	42	42	36	48	5	5	38	46	4	38	45
Kego Twp.	258	33	225	—	—	20	80	121	—	—	—	123	97	59	96	69	15	116	84	114	87	13	17	99	94	14	99	105
Lake Shore	620	65	536	—	—	21	284	210	—	—	—	318	177	174	243	109	36	337	132	342	131	25	41	310	148	15	323	171
Leach Lake Twp.	229	25	197	—	—	9	87	92	—	—	—	118	75	60	90	46	0	121	61	117	68	6	19	104	65	6	111	76
Lima Twp.	41	0	28	—	—	0	9	18	—	—	—	13	14	3	16	8	0	19	8	15	10	2	1	13	13	1	12	15
Longville	131	0	114	—	—	4	55	53	—	—	—	63	47	25	54	34	7	62	38	62	43	3	8	62	40	2	65	45
Loon Lake Twp.	185	22	155	—	—	4	56	87	—	—	—	79	71	44	71	40	11	78	56	74	54	12	10	68	62	3	76	62
McKinley Twp.	55	3	47	—	—	0	19	25	—	—	—	29	18	17	22	7	4	21	18	16	21	5	3	17	22	2	20	23
Maple Twp.	144	14	123	—	—	7	53	57	—	—	—	75	43	52	45	22	13	57	37	53	39	14	11	57	45	9	53	47
May Twp.	364	43	287	—	—	11	127	138	—	—	—	176	105	92	149	44	22	179	73	161	88	19	17	162	95	8	168	100
Meadow Brook Twp.	112	0	71	—	—	4	28	34	—	—	—	38	31	16	32	21	5	34	28	32	27	4	8	29	29	6	34	28
Ottertail Peninsula Twp.	64	0	51	—	—	1	20	24	—	—	—	26	20	14	26	8	2	27	16	26	18	0	1	24	17	1	28	16
Moose Lake Twp.	59	5	41	—	—	6	12	21	—	—	—	17	21	15	18	8	6	18	11	15	16	5	6	15	18	4	18	15
Pike Bay Twp.	673	132	490	—	—	22	106	338	—	—	—	148	331	114	132	230	31	128	306	127	308	19	16	130	308	16	124	320
Pine Lake Twp.	126	8	109	—	—	3	28	70	—	—	—	42	66	11	46	49	5	50	49	42	56	5	3	44	55	1	40	61
Pine River	506	74	387	—	—	24	135	214	—	—	—	203	169	94	160	127	27	180	146	162	159	33	30	155	173	22	172	171
Pine River Twp.	495	62	396	—	—	22	161	187	—	—	—	229	152	134	185	69	30	199	130	176	133	28	31	176	141	16	182	161

Ponto Lake Twp.	348	33	272	—	—	15	98	148	—	—	—	145	119	75	120	73	17	124	110	125	114	14	18	110	126	9	120	127
Poplar Twp.	72	0	43	—	—	1	15	25	—	—	—	19	23	6	21	16	2	19	20	19	20	4	1	16	25	2	21	20
Powers Twp.	464	39	380	—	—	20	127	223	—	—	—	194	182	115	151	111	26	181	155	169	163	24	30	163	170	13	165	184
Remer	193	0	120	—	—	6	32	78	—	—	—	44	66	13	44	59	5	39	61	43	51	11	5	41	61	4	41	68
Remer Twp.	104	0	65	—	—	0	28	36	—	—	—	32	30	11	32	22	1	38	26	33	28	2	3	33	28	2	34	28
Rogers Point	0	2	2	—	—	0	0	2	—	—	—	0	2	0	0	2	0	0	2	0	2	0	0	0	2	0	0	2
Rogers Twp.	41	0	35	—	—	1	21	13	—	—	—	23	12	3	22	9	1	25	8	22	10	2	0	23	10	1	23	8
Salem Twp.	41	7	35	—	—	1	20	12	—	—	—	24	10	6	21	7	1	23	10	21	10	2	1	22	11	1	22	11
Shingobee Township P-1	936	98	778	—	—	35	283	438	—	—	—	399	363	230	305	236	54	400	288	377	324	30	59	347	320	27	344	363
Shingobee Township P-2	72	33	74	—	—	1	2	61	—	—	—	5	67	19	4	48	2	4	58	3	57	2	2	1	58	2	1	60
Slater Twp.	118	9	90	—	—	11	27	50	—	—	—	47	40	23	38	27	10	43	32	37	34	11	11	38	38	8	36	43
Smoky Hollow Twp.	38	1	33	—	—	3	6	22	—	—	—	12	18	7	12	13	3	11	13	13	10	4	3	9	16	1	13	14
Sucker Lakes	6	2	7	—	—	0	2	5	—	—	—	3	4	1	3	3	1	2	4	2	4	1	0	2	3	0	4	3
Sylvan Twp.	968	109	712	—	—	49	238	405	—	—	—	344	347	250	269	183	66	345	270	326	286	47	74	281	321	50	306	328
Thunder Lake Twp.	172	22	145	—	—	7	62	70	—	—	—	83	53	37	64	42	11	79	46	81	49	7	10	75	51	7	75	60
Torrey Twp.	49	5	41	—	—	0	16	25	—	—	—	21	19	5	17	18	1	18	20	16	19	1	3	18	18	1	15	21
Trelpe Twp.	99	10	85	—	—	6	22	55	—	—	—	36	49	32	26	27	8	29	45	29	45	8	9	29	44	5	34	43
Turtle Lake Twp.	398	54	348	—	—	10	84	168	—	—	—	104	162	70	89	107	7	112	139	109	136	13	11	95	150	2	104	153
Wabedo Twp.	295	32	238	—	—	13	95	123	—	—	—	139	97	52	121	64	12	132	79	130	81	12	15	121	89	9	125	89
Wahmena Unorganized	71	0	59	—	—	0	26	33	—	—	—	26	33	4	32	22	1	28	28	27	27	3	2	29	27	2	26	31
Walden Twp.	190	3	141	—	—	9	55	71	—	—	—	61	57	34	71	32	10	68	48	72	49	6	9	62	54	5	72	50
Walker	599	62	461	—	—	23	158	246	—	—	—	209	234	115	190	147	26	232	175	216	193	15	28	207	195	14	207	215
Wilkinson Twp.	160	19	134	—	—	8	43	73	—	—	—	64	64	40	49	44	10	56	57	51	58	7	11	47	61	6	50	67
Willow River	16	0	9	—	—	1	1	6	—	—	—	4	4	1	5	3	0	3	5	1	4	2	1	1	5	0	3	5
Wilson Twp.	255	35	204	—	—	8	84	94	—	—	—	114	81	71	90	39	8	105	71	95	75	14	7	98	77	7	91	89
Winnie Portage Lakes	80	0	62	—	—	0	32	28	—	—	—	41	19	11	34	16	1	39	19	39	17	5	0	40	18	1	39	18
Woodrow Twp.	483	56	413	—	—	23	150	218	—	—	—	193	205	121	165	117	20	200	169	185	178	20	34	176	179	19	184	191
County: Totals:	14,441	1,541	11,478	—	—	567	4,176	6,179	—	—	—	5,730	5,311	3,213	4,728	3,267	762	5,517	4,419	5,275	4,617	631	814	4,947	4,852	487	5,097	5,179

HUBBARD																												
Badoura Twp.	67	10	63	22	39	—	—	—	—	—	—	22	39	25	18	18	5	19	36	19	36	5	5	19	34	1	20	37
Crow Wing Lake Twp.	189	20	162	54	104	—	—	—	—	—	—	70	86	50	58	51	9	73	69	73	71	2	9	70	73	3	73	81
Henrietta Twp.	911	92	797	266	504	—	—	—	—	—	—	408	373	214	361	212	63	418	277	417	279	48	50	380	313	23	389	332
Hubbard Twp.	464	34	377	133	233	—	—	—	—	—	—	210	163	109	158	105	21	188	150	195	138	23	34	178	142	18	188	153
Nevis	262	17	187	63	117	—	—	—	—	—	—	83	103	52	76	58	18	80	72	79	79	8	18	65	85	10	81	86
Nevis Twp.	559	58	456	138	308	—	—	—	—	—	—	220	227	129	196	128	31	226	169	223	182	20	34	200	190	13	211	211
Park Rapids P-1	976	118	659	169	446	—	—	—	—	—	—	296	332	131	248	256	37	267	290	264	292	31	28	249	305	13	260	325
Park Rapids P-2	888	111	679	216	444	—	—	—	—	—	—	332	335	162	289	213	42	339	253	327	256	41	43	309	278	13	327	305
Park Rapids P-3	6	1	5	2	4	—	—	—	—	—	—	4	2	2	2	2	0	4	2	3	2	1	0	4	2	0	4	2
Straight River Twp.	355	23	294	103	186	—	—	—	—	—	—	146	140	79	130	82	24	138	111	142	114	15	26	131	116	15	143	121
Todd Twp. P-1	832	55	660	214	420	—	—	—	—	—	—	353	291	171	298	180	32	354	241	354	240	18	47	318	249	17	340	274
Todd Twp. P-2	32	7	38	12	26	—	—	—	—	—	—	20	18	13	13	12	2	16	18	17	16	3	4	12	19	1	18	19
County: Totals:	5,541	546	4,377	1,392	2,831	—	—	—	—	—	—	2,164	2,109	1,137	1,847	1,317	284	2,122	1,688	2,113	1,705	215	298	1,935	1,806	127	2,054	1,946

ITASCA																												
Ball Club Prec	164	27	134	—	—	1	26	102	—	—	—	30	100	19	31	80	9	30	84	30	95	1	3	28	97	2	27	97
Ingr Prec	109	18	108	—	—	4	23	75	—	—	—	28	74	8	34	59	5	30	62	29	60	6	8	28	64	3	32	62
Winnibigoshish Prec	87	4	72	—	—	3	21	46	—	—	—	31	37	21	28	21	8	33	28	29	31	7	5	29	33	5	30	32
County: Totals:	360	49	314	—	—	8	70	223	—	—	—	89	211	48	93	160	22	93	174	88	186	14	16	85	194	10	89	191

WADENA																												
Blueberry Twp.	362	42	308	107	195	—	—	—	—	—	—	148	155	106	128	71	38	135	124	138	132	15	34	125	124	16	138	141
Huntersville Twp.	41	9	40	15	25	—	—	—	—	—	—	19	21	21	16	3	6	21	11	22	13	4	8	17	11	4	20	16
Lyons Twp.	83	13	75	32	38	—	—	—	—	—	—	44	25	26	34	15	4	36	22	35	27	2	5	34	24	2	35	29
Meadow Twp.	114	9	98	41	55	—	—	—	—	—	—	47	48	49	31	18	19	47	29	51	39	6	13	44	37	9	45	42
Menahga	676	88	534	171	353	—	—	—	—	—	—	238	283	133	154	196	45	213	250	227	256	9	31	212	264	20	213	275
Nimrod	58	2	39	9	27	—	—	—	—	—	—	7	28	13	7	19	4	11	22	10	25	2	4	6	26	2	7	30
North Germany Twp.	173	11	143	66	71	—	—	—	—	—	—	82	50	44	74	23	10	87	39	76	42	17	11	79	44	8	85	45
Orton Twp.	119	17	96	20	72	—	—	—	—	—	—	30	60	41	18	35	10	24	53	31	46	6	17	23	49	7	30	52

Shell River Twp.	121	7	98	21	74	—	—	—	—	—	—	27	69	29	27	41	16	23	54	25	58	9	12	22	57	4	29	58
County: Totals:	1,747	198	1,431	482	910	—	—	—	—	—	—	642	739	462	489	421	152	597	604	615	638	70	135	562	636	72	602	688
District: 4B Total	22,089	2,334	17,600	1,874	3,741	575	4,246	6,402	—	—	—	8,625	8,370	4,860	7,157	5,165	1,220	8,329	6,885	8,091	7,146	930	1,263	7,529	7,488	696	7,842	8,004
% Of Voters			100.00	10.65	21.26	3.27	24.13	36.38	—	—	—	49.01	47.56	27.61	40.66	29.35	6.93	47.32	39.12	45.97	40.60	5.28	7.18	42.78	42.55	3.95	44.56	45.48
District: 4 Total	41,850	4,891	32,821	6,596	13,689	575	4,246	6,402	1,012	7,374	6,602	8,625	8,370	8,588	13,642	9,888	2,186	15,576	12,980	15,267	13,264	1,614	2,322	14,079	14,040	1,269	14,733	14,929
% Of Voters			100.00	20.10	41.71	1.75	12.94	19.51	3.08	22.47	20.12	26.28	25.50	26.17	41.56	30.13	6.66	47.46	39.55	46.52	40.41	4.92	7.07	42.90	42.78	3.87	44.89	45.49

**DISTRICT 5A**  
**County**  
**ST. LOUIS**

Precinct	# of Persons Registered at Jan	# of New Registrations Election Day	Total Number of Persons Voting in the Precinct	RP STAN (THE MAN) ESTES	R PERRY SHUSTER	DFL JAMES L. OBERSTAR	R MATT MATASICH	DFL TOM RUKAVINA	R MARCEL BLUJRSKI	DFL DAVID J. TOMASSONI	RP RESSE VENTURA AND MAE SCHUNK	R NORM COLEMAN AND GEN OLSON	DFL H. ROBERT H. "SKIP" HUMPHREY III AND ROGER D. MOE	RP ALAN SHLEPSKY	R MARY KIFFMEYER	DFL EDWINA GARCIA	R JUDI DUTCHER	DFL NANCY A. LARSON	MTF PATRICIA G. V. BECKER	RP JAMES N. (JIM) DUNLOP	R KEVIN KNIGHT	DFL CAROL JOHNSON	RP JIM MANGAN	R CHARLIE WEAVER	DFL MIKE HATCH	
Angora Twp.	152	13	129	4	34	87	29	95	—	—	34	48	44	7	41	74	38	78	4	8	38	79	6	38	79	
Blwabik	678	47	540	11	60	444	83	431	—	—	114	72	339	23	85	381	61	404	23	29	61	402	19	56	419	
Blwabik Twp.	631	34	498	8	96	384	149	336	—	—	99	139	259	28	131	310	121	331	22	25	127	323	11	116	347	
Colvin Twp.	241	16	196	10	50	131	60	128	—	—	55	60	81	11	62	108	59	111	14	13	56	112	7	63	115	
Embarrass Twp.	485	24	346	8	62	263	89	247	—	—	85	89	167	19	88	222	77	229	17	23	72	232	16	85	224	
Eveleth P-1	545	26	402	8	44	330	56	313	—	—	90	68	238	19	86	263	69	288	11	21	65	280	12	74	294	
Eveleth P-2	412	25	326	11	48	253	76	254	—	—	77	46	182	23	58	201	54	207	1	22	39	218	16	50	234	
Eveleth P-3	429	25	289	17	34	230	50	235	—	—	79	51	157	19	49	209	43	210	11	28	35	205	18	36	225	
Eveleth P-4	372	31	310	6	51	225	57	225	—	—	99	45	210	22	54	258	42	277	12	23	44	255	13	51	270	
Eveleth P-5	467	16	360	15	41	295	56	290	—	—	62	33	159	15	40	189	22	208	11	17	26	181	9	27	211	
Eveleth P-6	324	21	268	5	17	230	39	213	—	—	307	264	614	88	270	774	245	818	44	100	230	794	53	260	842	
Fayal Twp.	1,477	63	1,194	48	201	918	293	875	—	—	102	63	268	24	71	316	45	344	20	29	55	321	13	62	338	
Gilbert P-1	551	0	448	13	39	382	78	348	—	—	118	68	304	31	71	371	52	385	21	31	61	373	11	61	397	
Gilbert P-2	605	35	499	21	58	404	75	397	—	—	42	17	70	10	23	87	18	95	6	8	16	94	5	18	98	
Gilbert P-3	159	15	129	4	14	105	28	93	—	—	19	15	57	9	19	60	18	64	6	9	16	66	4	17	67	
Kugler Twp.	97	2	38	2	0	34	4	33	—	—	10	6	21	3	7	27	4	31	1	6	0	30	3	0	34	
Leonidas	42	2	71	5	3	58	10	57	—	—	18	6	42	3	7	49	3	52	5	4	5	53	2	6	58	
McKinley	85	60	767	20	95	616	145	588	—	—	230	113	397	52	128	518	104	541	37	46	108	550	23	119	563	
Mountain Iron P-1	938	101	790	18	125	626	559	210	—	—	181	213	382	60	194	483	168	516	42	49	160	522	30	174	556	
Mountain Iron P-2	1,008	101	790	18	125	626	559	210	—	—	50	52	126	18	49	149	47	156	17	16	53	151	10	53	156	
Pike Twp.	302	11	232	10	40	180	49	178	—	—	16	15	23	8	8	37	11	41	1	4	8	41	3	15	35	
Unorg. 59-16	70	3	54	3	8	42	16	37	—	—	59	41	103	20	43	134	39	139	15	12	36	145	10	39	144	
Sandy Twp.	239	14	203	6	40	155	42	158	—	—	20	32	45	4	30	63	26	62	12	4	27	60	7	31	58	
Unorg. Prct. 5	166	5	116	0	25	74	31	66	—	—	108	130	152	22	144	208	116	234	29	28	122	232	9	122	251	
Unorg. Prct. 14	502	32	395	10	107	269	129	255	—	—	140	192	233	37	189	313	161	325	45	55	155	328	20	187	336	
Unorg. Prct. 15	711	56	566	12	138	404	161	392	—	—	22	16	0	6	23	42	17	48	3	5	14	47	4	16	51	
Unorg. Prct. 16	99	5	73	2	16	54	20	52	—	—	3	2	1	0	0	6	0	6	0	0	0	6	0	1	5	
Unorg. 59-18	7	1	7	0	0	6	0	6	—	—	0	1	1	0	0	2	0	2	0	0	0	2	0	0	0	2
Unorg. Prct. 10	4	0	2	0	0	2	0	2	—	—	35	44	105	14	43	115	39	125	6	15	37	119	5	41	131	
Vermilion Lake Twp.	215	9	185	10	26	146	49	132	—	—	249	162	497	73	189	602	192	601	51	75	172	611	47	155	674	
Virginia P-1	1,142	71	917	31	139	726	220	678	—	—	223	266	431	53	302	513	273	525	49	74	255	535	26	273	592	
Virginia P-2	1,230	94	930	23	211	668	262	648	—	—	175	153	469	48	185	514	155	530	46	51	149	547	25	155	572	
Virginia P-3	1,083	97	819	24	142	626	169	618	—	—	180	189	478	52	216	553	188	567	51	57	182	571	28	193	601	
Virginia P-4	1,044	50	851	27	136	676	209	627	—	—																

Virginia P-5	1,060	96	948	27	134	712	212	662	—	—	197	206	486	48	216	566	190	582	52	64	186	586	26	200	620
White Twp. P-1	1,189	77	911	16	112	747	143	726	—	—	161	179	545	47	189	620	150	650	45	45	151	655	22	162	685
White Twp. P-2	497	41	390	15	73	293	69	294	—	—	96	90	199	27	99	247	81	261	24	31	82	263	16	85	276
White Twp. P-3	439	28	341	12	47	275	77	258	—	—	74	78	184	22	81	219	78	224	20	20	70	236	16	69	247
Wuori Twp.	403	30	333	9	62	256	87	235	—	—	69	80	182	12	87	221	76	219	13	14	74	224	7	69	241
Unorg. Pct. 17	172	18	141	6	12	117	23	113	—	—	42	20	76	6	24	99	17	105	5	18	10	107	10	14	115
County Totals:	20,272	1,309	16,106	483	2,554	12,510	3,940	11,578	—	—	3,817	3,415	8,481	1,006	3,652	10,320	3,146	10,796	807	1,096	3,044	10,765	566	3,244	11,388
District: 5A Total	20,272	1,309	16,106	483	2,554	12,510	3,940	11,578	—	—	3,817	3,415	8,481	1,006	3,652	10,320	3,146	10,796	807	1,096	3,044	10,765	566	3,244	11,388
% Of Voters			100.00	3.00	15.86	77.67	24.46	71.89	—	—	23.70	21.20	52.66	6.25	22.67	64.08	19.53	67.03	5.01	6.80	18.90	66.84	3.51	20.14	70.71

**DISTRICT 5B**  
**County**  
**ST. LOUIS**

Precinct	# of Persons Registered at 7am	# of New Registrations Election Day	Total Number of Persons Voting in the Precinct	RP STAN (THE MAN) ESTES	R JERRY SHUSTER	DFL JAMES L. OBERSTAR	R MATT I. MATASICH	DFL TOM RUCIVINA	R MARCEL BUJARSKI	DFL DAVID J. TOMASSONI	RP JESSE VENTURA AND MAE SCHUNK	R NORM COLEMAN AND GEN OLSON	DFL HUBERT H. "SKIP" HUMPHREY III AND ROGER D. MOE	RP AN SHILEPSKY	R MARY KIRKMEYER	DFL EDWINA GARCIA	R JUDI DUTCHER	DFL NANCY A. LARSON	MTP PATRICIA G. V. BECKER	RP JAMES N. (JIM) DUNLOP	R KEVIN KNIGHT	DFL CAROL JOHNSON	RP JIM MANGAN	R CHARLIE WEAVER	DFL MIKE HATCH
Albion Twp.	229	21	169	10	38	110	—	—	50	112	54	41	72	19	52	80	45	99	16	12	42	102	5	42	112
Arrowhead Twp.	124	8	76	5	17	51	—	—	19	57	19	24	33	8	26	40	15	44	5	6	17	47	6	21	48
Balkan	532	30	436	19	71	339	—	—	91	342	107	90	230	45	87	285	81	306	25	38	69	302	24	67	327
Brookston	47	2	27	0	0	25	—	—	2	23	7	1	18	1	0	25	0	26	0	0	0	26	0	0	26
Buhl	606	62	521	22	60	420	—	—	63	445	141	84	280	38	95	344	81	358	34	32	72	358	22	73	387
Cedar Valley Twp.	115	9	94	5	20	69	—	—	32	61	31	17	46	10	21	57	28	49	10	15	19	55	8	19	59
Cherry Twp.	585	27	474	24	73	367	—	—	125	346	127	100	246	41	122	296	91	326	31	31	84	337	15	86	354
Chisholm	3,181	143	2,558	56	358	2,046	—	—	410	2,069	611	478	1,397	183	520	1,684	432	1,785	139	167	412	1,793	86	398	1,923
Clinton Twp.	641	57	515	17	91	387	—	—	91	403	142	121	247	63	111	305	93	347	33	44	90	340	19	98	362
Cotton Twp.	340	19	253	4	62	179	—	—	86	162	63	84	103	22	88	131	81	144	13	16	80	143	7	76	161
Culver Twp.	130	11	84	5	9	67	—	—	12	70	22	17	45	11	14	57	14	55	8	6	14	57	4	13	62
Ellsburg Twp.	119	5	85	5	15	63	—	—	20	60	26	23	35	10	24	46	22	50	8	7	19	54	6	17	57
Elmer Twp.	93	9	94	1	20	61	—	—	23	58	22	28	32	6	23	50	20	56	6	5	20	57	3	25	54
Great Scott Twp. P-1	280	23	205	9	42	152	—	—	47	154	68	34	101	17	50	128	44	134	14	18	39	141	8	47	146
Kinney/Great Scott	135	10	87	8	9	62	—	—	9	70	24	7	53	10	8	58	8	60	4	9	7	55	6	9	60
Unorg. Pct. 1	47	0	36	2	4	27	—	—	8	24	8	12	13	3	8	21	9	22	2	3	9	19	1	12	19
Hibbing P-1	439	28	323	9	45	265	—	—	62	256	75	59	183	21	58	225	43	229	21	20	48	242	8	50	255
Hibbing P-2	342	28	251	9	50	181	—	—	68	177	67	61	118	9	76	145	66	150	9	12	59	156	4	61	175
Hibbing P-3	521	27	362	11	85	258	—	—	111	242	82	106	170	18	106	221	90	226	23	21	93	233	10	91	247
Hibbing P-4	487	43	404	21	70	303	—	—	103	298	107	105	186	26	111	245	93	260	33	33	91	263	19	88	283
Hibbing P-5	1,133	42	937	27	173	716	—	—	245	673	207	224	496	66	235	601	207	634	52	60	190	648	29	211	666
Hibbing P-6	605	56	477	18	89	359	—	—	119	349	116	120	238	29	132	290	97	326	29	32	102	319	16	103	342
Hibbing P-7	408	21	314	12	70	226	—	—	86	224	60	80	170	18	94	189	79	194	20	9	78	213	10	77	219
Hibbing P-8	446	42	320	12	77	228	—	—	105	207	89	88	139	30	105	169	91	190	19	31	89	188	12	92	208
Hibbing P-9	1,408	95	1,098	39	260	762	—	—	340	727	277	283	525	0	318	630	320	637	58	83	274	662	50	289	703
Hibbing P-10	1,975	199	1,513	52	294	1,126	—	—	433	1,050	367	375	752	100	424	908	389	932	85	88	374	974	59	351	1,045
Hibbing P-11	2,232	127	1,717	49	327	1,283	—	—	469	1,204	356	456	881	97	494	1,023	432	1,055	99	115	400	1,090	53	400	1,175
Iron Junction	89	3	63	3	12	45	—	—	12	47	26	12	25	4	14	40	0	51	3	5	9	39	4	14	42
Kelsey Twp.	96	7	76	1	25	50	—	—	25	49	20	30	26	6	31	37	30	39	6	4	30	41	2	29	42
Lavell Twp.	197	17	152	10	39	102	—	—	40	109	40	37	74	11	37	95	34	101	8	9	28	105	5	29	112
McDavitt	326	24	244	11	55	174	—	—	56	180	81	35	123	21	62	149	56	155	15	16	54	156	11	49	170

Meadowlands	260	29	218	7	41	165	—	—	47	166	44	64	97	17	65	130	53	131	15	18	50	138	7	60	141
Ness Twp.	35	3	27	3	5	16	—	—	4	20	11	7	7	0	9	14	4	15	5	1	7	16	2	2	21
New Independence Twp	159	8	118	3	13	100	—	—	19	92	24	31	60	9	23	76	21	83	1	10	14	87	1	21	90
Northland Twp.	124	10	95	4	14	76	—	—	14	77	28	19	45	6	19	67	17	72	2	8	13	70	5	12	75
Stoney Brook Twp.	125	11	87	6	16	65	—	—	24	63	25	25	36	5	29	49	23	54	5	11	18	56	2	23	59
Toivola Twp.	138	5	92	4	11	77	—	—	21	67	20	23	47	9	25	56	16	66	8	10	22	55	3	27	58
Unorg. Pct. 4	161	5	118	1	18	71	—	—	20	74	23	27	44	4	24	59	21	60	5	5	20	62	4	16	69
Van Buren Twp.	117	7	79	1	11	67	—	—	13	63	9	14	56	3	17	58	10	62	5	3	13	62	2	16	61
County: Totals:	19,027	1,273	14,799	505	2,689	11,140	—	—	3,524	10,870	3,626	3,442	7,449	996	3,757	9,083	3,256	9,583	874	1,013	3,069	9,761	538	3,114	10,415
District: 5B Total	19,027	1,273	14,799	505	2,689	11,140	—	—	3,524	10,870	3,626	3,442	7,449	996	3,757	9,083	3,256	9,583	874	1,013	3,069	9,761	538	3,114	10,415
% Of Voters			100.00	3.41	18.17	75.28			23.81	73.45	24.50	23.26	50.33	6.73	25.39	61.38	22.00	64.75	5.91	6.85	20.74	65.96	3.64	21.04	70.38
District: 5 Total	39,299	2,582	30,905	988	5,243	23,650	3,940	11,578	3,524	10,870	7,443	6,857	15,930	2,002	7,409	19,403	6,402	20,379	1,681	2,109	6,113	20,526	1,104	6,358	21,803
% Of Voters			100.00	3.20	16.96	76.52	12.75	37.46	11.40	35.17	24.08	22.19	51.55	6.48	23.97	62.78	20.72	65.94	5.44	6.82	19.78	66.42	3.57	20.57	70.55

	VOTER REGISTRATION		U.S. REP. DIST. 8		STATE REP.		GOVERNOR & LT. GOV.		SECRETARY OF STATE		STATE AUDITOR		STATE TREASURER		ATTORNEY GENERAL											
	# of Persons Registered at 7am	# of New Registrations Election Day	Total Number of Persons Voting in the Precinct	RP STAN (THE MAN) ESTES	R JERRY SHUSTER	DFL JAMES L. OBERSTAR	R DAWN MARKS	DFL THOMAS (TOM) BAKK	RP WARREN E NELSON	R JIM STAUBER	DFL THOMAS HUNTLEY	RP JESSE VENTURA AND MAE SCHUNK	R NORM COLEMAN AND GEN OLSON	DFL ALBERT H. "SKIP" HUMPHREY III AND ROGER D. MCE	RP ALAN SHILEPSKY	R MARY KIFFMEYER	DFL PATRICIA GARCIA	R JUDI DUTCHER	DFL NANCY A. LARSON	MTP PATRICIA G. V. BECKER	RP JAMES N. (JIM) DUNLOP	R KEVIN KNIGHT	DFL CAROL JOHNSON	RP JIM MANGAN	R CHARLIE WEAVER	DFL MIKE HATCH
<b>DISTRICT 6A</b>																										
<b>County</b>																										
<b>COOK</b>																										
<b>Precinct</b>																										
Colvill Prec 3	306	23	273	20	69	161	92	158	—	—	—	48	90	113	23	97	125	98	122	21	22	84	138	9	88	151
Grand Marais East P-5	528	45	457	21	134	282	167	271	—	—	—	88	182	173	24	200	197	192	202	26	20	178	219	18	174	235
Grand Marais West P-6	428	37	360	9	93	246	135	209	—	—	—	80	140	124	14	162	156	149	156	17	9	141	171	7	134	188
Grand Portage Prec 1	166	4	118	5	12	89	24	85	—	—	—	15	22	72	2	23	79	23	72	9	2	25	79	3	28	75
Hovland Prec 2	223	11	201	19	66	100	87	98	—	—	—	38	89	53	13	90	76	79	70	26	9	84	88	8	86	79
Cascade Pike Lake P-7	327	12	302	12	63	203	85	190	—	—	—	46	103	133	14	118	146	110	144	22	20	102	150	11	98	164
Lutsen Prec 8	298	14	265	15	79	163	107	151	—	—	—	56	96	103	13	113	125	115	119	9	19	97	123	9	106	131
Maple Hill Prec 4	600	30	511	18	154	301	191	280	—	—	—	80	212	188	30	225	196	218	191	37	33	203	208	12	228	210
Schroeder Twp. P-10	132	5	93	2	25	65	32	58	—	—	—	10	41	39	1	48	41	39	44	3	5	33	48	2	37	50
Tofte Twp. Prec 9	142	8	111	8	69	33	66	—	—	—	—	13	44	48	5	42	57	37	60	3	4	39	59	1	36	66
County: Totals:	3,150	189	2,691	129	725	1,679	953	1,566	—	—	—	474	1,019	1,046	139	1,118	1,198	1,060	1,180	173	143	986	1,283	80	1,015	1,349
<b>KOOCHICHING</b>																										
Nett Lake Prec	10	0	2	0	0	2	0	2	—	—	—	0	0	2	0	0	2	0	2	0	0	0	2	0	0	2
County: Totals:	10	0	2	0	0	2	0	2	—	—	—	0	0	2	0	0	2	0	2	0	0	0	2	0	0	2
<b>LAKE</b>																										
Beaver Bay	118	14	101	3	19	73	29	63	—	—	—	29	27	41	7	30	57	29	51	10	6	27	60	5	21	66
Beaver Bay Twp. P-1	174	7	140	9	30	96	42	90	—	—	—	47	50	42	14	47	70	48	70	7	11	42	72	5	44	87
Beaver Bay Twp. P-4	192	13	155	6	41	101	49	99	—	—	—	41	60	50	10	64	69	59	68	12	7	59	76	3	57	84
Crystall Bay P-1	290	19	239	15	17	185	30	188	—	—	—	61	36	118	17	44	152	31	155	15	8	27	169	6	39	167
Fall Lake Twp.	465	32	354	15	119	198	125	208	—	—	—	56	152	132	21	155	146	135	159	16	17	137	165	11	152	162
Silver Bay P-1	451	29	345	13	62	257	105	219	—	—	—	80	108	151	28	101	189	92	190	27	26	86	202	19	89	212
Silver Bay P-2	902	68	741	32	154	533	227	488	—	—	—	190	296	247	54	277	365	244	384	54	42	239	410	27	236	439
Silver Creek	736	63	634	31	129	460	150	454	—	—	—	204	165	254	50	197	346	175	364	38	41	161	383	20	270	322



Stony River Twp.	137	10	94	4	28	54	35	48	—	—	—	26	32	28	8	33	42	30	42	4	7	28	45	2	32	45
Two Harbors W-1	611	42	494	14	71	399	106	371	—	—	—	105	136	247	26	129	301	115	316	29	19	110	334	9	174	293
Two Harbors W-2	520	68	423	19	60	331	85	322	—	—	—	117	108	188	35	100	254	81	274	28	30	84	273	16	140	246
Two Harbors W-3	610	36	543	12	83	437	91	430	—	—	—	129	142	263	22	157	338	137	356	13	22	124	369	9	212	310
Two Harbors W-4	516	48	436	14	43	368	63	356	—	—	—	132	91	209	21	87	297	78	300	20	22	67	317	14	143	262
Unorg Terr No1	83	5	67	2	11	52	14	48	—	—	—	13	22	28	3	24	38	24	37	2	5	22	37	3	25	35
Unorg Terr No2 Prec 1	216	9	175	5	34	125	39	128	—	—	—	51	45	75	15	48	103	50	101	11	12	43	112	5	70	96
Unorg Terr No2 Prec 2	398	33	337	9	85	236	110	213	—	—	—	84	111	138	16	123	178	122	186	11	18	113	181	6	163	157
Unorg Terr No2 Prec 3	618	41	567	13	86	450	104	445	—	—	—	167	152	241	25	160	348	120	375	26	24	117	393	9	232	310
Unorg Terr No2 Prec 4	77	1	69	4	26	37	27	37	—	—	—	13	33	20	5	32	26	24	34	3	5	30	30	3	31	30
County Totals:	7,114	538	5,914	220	1,098	4,392	1,431	4,207	—	—	—	1,545	1,766	2,472	377	1,808	3,319	1,594	3,462	326	322	1,516	3,628	172	2,130	3,323
<b>ST. LOUIS</b>																										
Ault Twp.	77	8	56	5	7	41	10	45	—	—	—	25	11	20	8	13	32	13	37	4	9	7	37	4	15	37
Unorg. Prct. 3	70	0	49	0	8	38	11	35	—	—	—	7	16	23	1	12	32	10	33	2	0	10	35	2	10	32
Babbitt	1,156	88	994	20	156	790	202	760	—	—	—	182	258	517	47	249	644	199	673	54	44	206	683	20	164	776
Bassett Twp.	33	2	28	0	4	24	4	23	—	—	—	5	2	21	1	5	22	3	24	1	2	3	23	1	4	23
Beatty Twp.	359	14	277	7	84	129	88	182	—	—	—	55	127	92	4	129	137	120	131	13	15	97	151	2	103	160
Breitung Twp.	448	25	359	4	57	278	73	268	—	—	—	88	78	180	21	94	214	81	231	13	24	76	230	13	76	239
Unorg. 63-14	4	0	4	0	0	4	0	4	—	—	—	2	2	0	1	1	1	2	1	0	0	1	2	0	3	0
Cook	391	31	294	8	84	194	57	219	—	—	—	63	101	122	19	88	152	76	171	17	19	74	174	13	76	178
Eagle's Nest Twp.	117	13	93	3	37	51	43	46	—	—	—	16	40	35	4	43	44	45	43	1	3	40	46	3	43	44
Ely P-1	528	76	424	32	72	295	80	319	—	—	—	132	102	176	29	112	232	92	247	26	34	95	43	22	87	264
Ely P-2	737	58	533	22	108	386	113	381	—	—	—	90	157	269	30	163	297	133	312	33	33	131	315	21	134	335
Ely P-3	460	33	457	14	86	342	81	358	—	—	—	102	133	211	32	130	246	131	260	21	30	125	264	9	114	307
Ely P-4	742	62	526	17	86	398	90	403	—	—	—	111	138	259	32	143	295	107	306	27	35	106	321	28	105	351
Fairbanks Twp.	61	3	45	1	1	37	1	38	—	—	—	6	4	33	5	5	34	4	39	0	3	41	0	4	39	0
Field Twp.	226	7	164	1	49	111	37	124	—	—	—	35	68	57	9	54	93	44	105	6	7	45	105	6	47	105
Grand Lake Twp.	1,581	88	1,135	47	302	747	433	640	—	—	—	324	384	404	81	435	532	397	558	89	75	404	579	38	398	649
Greenwood Twp.	656	50	541	20	132	375	141	386	—	—	—	126	179	233	38	208	282	168	317	29	51	144	326	17	177	329
Hoyt Lakes	1,430	100	1,180	20	163	975	244	889	—	—	—	226	274	668	41	292	791	221	837	67	47	244	848	23	223	898
Leiding Twp.	260	21	190	5	53	124	46	135	—	—	—	28	99	53	11	74	91	64	96	14	15	69	89	8	70	99
Morse Twp.	826	64	652	27	154	450	181	445	—	—	—	132	237	280	31	248	326	229	335	26	35	224	329	20	196	387
Unorg. 64-12	46	6	28	3	5	18	10	12	—	—	—	12	3	9	3	7	13	5	13	2	3	6	10	3	7	13
Unorg. Prct. 2	159	0	129	6	15	85	32	76	—	—	—	16	31	62	7	30	71	5	72	4	10	30	69	3	31	83
Orr	187	19	152	2	53	94	41	104	—	—	—	24	86	38	6	60	71	55	72	8	2	57	75	1	54	87
Owens Twp.	173	10	136	2	58	74	37	96	—	—	—	36	58	38	14	53	60	45	72	7	11	45	76	2	53	77
Pequaywan Twp	102	8	84	3	16	63	36	47	—	—	—	18	30	36	7	33	37	28	39	6	11	23	43	4	37	41
Portage Twp.	117	4	77	3	29	44	19	57	—	—	—	12	50	15	3	34	36	24	39	5	6	26	37	3	29	41
Unorg. 65-16	0	0	0	0	0	0	0	0	—	—	—	0	0	0	0	0	0	0	0	0	0	0	0	0	0	0
Tower	345	24	263	9	39	206	49	198	—	—	—	63	55	141	10	59	171	46	185	6	14	43	183	6	47	198
Unorg. Prct. 6	5	0	3	0	0	1	0	1	—	—	—	0	1	0	0	0	1	0	1	0	0	0	1	0	1	0
Unorg. Prct. 9	277	9	207	2	38	124	45	121	—	—	—	24	63	85	4	76	89	54	94	13	5	57	101	4	53	104
Unorg. Prec. No. 20	0	0	0	0	0	0	0	0	—	—	—	0	0	0	0	0	0	0	0	0	0	0	0	0	0	0
Unorg. Prct. 12	17	0	11	1	2	5	2	7	—	—	—	3	5	2	0	3	5	3	4	2	0	2	8	0	3	7
Unorg. Prct. 13	109	3	84	1	30	35	25	43	—	—	—	5	40	23	5	29	27	28	31	5	2	26	31	0	29	35
Unorg. Prct. 19	176	0	74	1	12	60	9	60	—	—	—	10	13	50	3	11	51	8	52	3	4	5	56	0	6	57
Unorg. Prec. No. 21	193	0	116	2	45	50	43	55	—	—	—	16	72	10	8	60	24	53	24	14	11	53	25	5	55	29
Unorg. 66-19	25	1	17	0	10	5	9	8	—	—	—	7	6	4	3	6	7	4	7	0	4	4	7	2	5	9
Waasa Twp.	190	14	152	2	15	130	31	114	—	—	—	16	29	106	7	29	107	23	111	5	6	23	110	4	26	116
Willow Valley Twp.	76	4	57	0	32	25	13	41	—	—	—	5	36	16	2	23	28	16	32	5	5	17	32	0	17	37
Winton	122	9	93	2	21	65	17	72	—	—	—	39	22	27	11	19	50	17	56	6	6	21	57	2	18	62
Unorg. Prct. 18	120	11	97	3	30	61	39	54	—	—	—	23	53	20	5	45	39	43	38	8	8	40	40	3	44	42
County Totals:	12,661	865	9,781	295	2,093	6,934	2,392	6,866	—	—	—	2,084	3,063	4,335	543	3,075	5,384	2,624	5,698	542	584	2,582	5,602	292	2,564	6,290
District: 6A Total	22,935	1,592	18,388	644	3,916	13,007	4,776	12,641	—	—	—	4,103	5,848	7,855	1,059	6,001	9,903	5,278	10,342	1,041	1,049	5,084	10,515	544	5,709	10,964
% Of Voters			100.00	3.50	21.30	70.74	25.97	68.75	—	—	—	22.31	31.80	42.72	5.76	32.64	53.86	28.70	56.24	5.66	5.70	27.65	57.18	2.96	31.05	59.63

**DISTRICT 6B  
County  
ST. LOUIS**

	VOTER REGISTRATION			U.S. REP. DIST. 8			STATE REP.			GOVERNOR & LT. GOV.			SECRETARY OF STATE			STATE AUDITOR			STATE TREASURER			ATTORNEY GENERAL				
	# of Persons Registered at 7am	# of New Registrations Election Day	Total Number of Persons Voting in the Precinct	RP STAN (THE MAN) ESTES	R JERRY SHUSTER	DFL JAMES L. OBERSTAR	R DAWN MARKS	DFL THOMAS (TOM) BANK	RP WARREN E NELSON	R JIM STAUBER	DFL THOMAS HUNTLEY	RP JESSE VENTURA AND MAE SCHUNK	R NORM COLEMAN AND GEN OLSON	DFL HUBERT H. "SKIP" HUMPHREY III AND ROGER D. MOE	RP ALAN SHILEPSKY	R MARY KIFFMEYER	DFL EDWINA GARCIA	R JUDI DUTCHER	DFL NANCY A. LARSON	MTP PATRICIA G. V. BECKER	RP JAMES N. (JIM) DUNLOP	R KEVIN KNIGHT	DFL CAROL JOHNSON	RP JIM MANGAN	R CHARLIE WEAVER	DFL MIKE HATCH
<b>Precinct</b>	102	16	104	4	6	83	—	—	3	26	71	27	22	49	4	20	67	18	67	6	6	15	70	4	23	66
Alden Twp.	1,160	109	853	24	226	570	—	—	24	390	413	228	303	305	50	345	383	295	407	57	52	265	448	13	301	480
Canosia Twp.	1,711	130	1,278	37	337	848	—	—	31	524	692	243	433	585	65	501	615	448	623	74	70	412	672	22	451	747
Duluth P- 1	1,001	57	681	23	154	482	—	—	15	275	382	145	220	311	31	266	345	237	345	37	41	223	380	11	219	420
Duluth P- 2	1,361	72	943	23	207	678	—	—	23	328	565	166	290	474	41	330	491	304	506	45	58	281	523	14	291	591
Duluth P- 3	2,023	87	1,490	44	378	1,023	—	—	31	656	771	308	504	660	74	583	710	530	723	82	79	482	788	23	552	841
Duluth P- 4	1,666	120	1,321	39	381	852	—	—	31	599	653	246	541	514	53	617	556	563	562	63	55	518	620	25	513	719
Duluth P- 5	1,250	114	925	33	204	663	—	—	19	378	514	179	325	403	46	355	456	335	455	46	56	286	501	12	324	546
Duluth P- 6	1,320	62	968	20	367	546	—	—	8	526	415	163	503	295	30	570	296	573	284	25	45	514	325	12	505	417
Duluth P- 9	1,265	168	860	53	213	543	—	—	40	300	488	219	268	348	61	300	420	311	391	45	65	251	439	26	288	474
Duluth P-10	1,040	55	753	26	205	467	—	—	19	304	411	137	306	297	40	324	321	335	292	39	53	282	335	12	301	399
Duluth P-11	1,178	208	631	41	131	413	—	—	38	196	369	194	172	250	48	185	331	167	328	39	61	151	335	40	172	359
Duluth P-16	1,060	87	818	49	223	518	—	—	35	324	448	185	266	349	47	308	425	274	440	44	60	257	446	21	316	451
Fredenberg Twp.	710	54	576	24	161	357	—	—	20	293	231	144	230	182	38	265	227	238	232	43	37	215	259	14	235	283
Gnesen Twp.	862	87	596	24	168	472	—	—	32	342	300	192	254	230	49	274	309	243	333	58	53	223	357	30	248	378
Lakewood Twp.	1,142	0	881	34	227	587	—	—	27	371	469	204	292	365	53	331	447	280	460	65	56	269	486	23	299	519
Normanna Twp.	334	19	250	15	62	164	—	—	10	94	143	58	71	110	24	74	138	66	141	23	25	56	141	12	75	154
Northstar Twp.	117	8	97	2	19	68	—	—	5	50	40	23	29	43	7	45	40	31	50	7	8	28	53	5	37	50
Rice Lake Twp.	2,301	178	1,581	57	329	1,154	—	—	60	599	899	425	451	686	97	496	888	433	892	135	104	413	970	41	491	979
<b>County: Totals:</b>	<b>21,603</b>	<b>1,631</b>	<b>15,606</b>	<b>572</b>	<b>3,998</b>	<b>10,488</b>	<b>—</b>	<b>—</b>	<b>471</b>	<b>6,575</b>	<b>8,274</b>	<b>3,486</b>	<b>5,480</b>	<b>6,456</b>	<b>858</b>	<b>6,189</b>	<b>7,465</b>	<b>5,681</b>	<b>7,531</b>	<b>933</b>	<b>984</b>	<b>5,141</b>	<b>8,148</b>	<b>360</b>	<b>5,641</b>	<b>8,873</b>
<b>District: 6B Total % Of Voters</b>	<b>21,603</b>	<b>1,631</b>	<b>15,606</b>	<b>572</b>	<b>3,998</b>	<b>10,488</b>	<b>—</b>	<b>—</b>	<b>471</b>	<b>6,575</b>	<b>8,274</b>	<b>3,486</b>	<b>5,480</b>	<b>6,456</b>	<b>858</b>	<b>6,189</b>	<b>7,465</b>	<b>5,681</b>	<b>7,531</b>	<b>933</b>	<b>984</b>	<b>5,141</b>	<b>8,148</b>	<b>360</b>	<b>5,641</b>	<b>8,873</b>
			<b>100.00</b>	<b>3.67</b>	<b>25.62</b>	<b>67.20</b>			<b>3.02</b>	<b>42.13</b>	<b>53.02</b>	<b>22.34</b>	<b>35.11</b>	<b>41.37</b>	<b>5.50</b>	<b>39.66</b>	<b>47.83</b>	<b>36.40</b>	<b>48.26</b>	<b>5.98</b>	<b>6.31</b>	<b>32.94</b>	<b>52.21</b>	<b>2.31</b>	<b>36.15</b>	<b>56.86</b>
<b>District: 6 Total % Of Voters</b>	<b>44,538</b>	<b>3,223</b>	<b>33,994</b>	<b>1,216</b>	<b>7,914</b>	<b>23,495</b>	<b>4,776</b>	<b>12,641</b>	<b>471</b>	<b>6,575</b>	<b>8,274</b>	<b>7,589</b>	<b>11,328</b>	<b>14,311</b>	<b>1,917</b>	<b>12,190</b>	<b>17,368</b>	<b>10,959</b>	<b>17,873</b>	<b>1,974</b>	<b>2,033</b>	<b>10,225</b>	<b>18,663</b>	<b>904</b>	<b>11,350</b>	<b>19,837</b>
			<b>100.00</b>	<b>3.58</b>	<b>23.28</b>	<b>69.12</b>	<b>14.05</b>	<b>37.19</b>	<b>1.39</b>	<b>19.34</b>	<b>24.34</b>	<b>22.32</b>	<b>33.32</b>	<b>42.10</b>	<b>5.64</b>	<b>35.86</b>	<b>51.09</b>	<b>32.24</b>	<b>52.58</b>	<b>5.81</b>	<b>5.98</b>	<b>30.08</b>	<b>54.90</b>	<b>2.66</b>	<b>33.39</b>	<b>58.35</b>

DISTRICT 7A  
County  
ST. LOUIS

## Precinct

Duluth P-21	845	86	464	15	123	306	156	285	—	—	—	101	147	213	35	168	231	152	240	25	29	146	255	18	151	273
Duluth P-27	2,771	148	1,902	46	451	1,333	739	1,088	—	—	—	387	644	839	103	705	939	618	970	131	91	592	1,045	34	645	1,118
Duluth P-29	784	45	423	19	82	314	126	283	—	—	—	119	99	197	39	108	244	97	244	45	28	94	261	20	95	288
Duluth P-30	1,451	78	1,018	24	210	755	338	648	—	—	—	226	342	442	59	376	519	314	548	69	60	290	594	34	322	621
Duluth P-31	1,516	80	1,130	40	273	778	458	632	—	—	—	227	421	475	64	437	535	378	551	81	71	349	614	30	407	651
Duluth P-32	1,441	83	840	31	135	647	234	588	—	—	—	235	197	394	65	214	496	178	522	62	72	158	548	33	180	579
Duluth P-33	937	49	605	12	104	470	186	398	—	—	—	126	174	299	39	167	364	135	371	40	32	129	394	9	128	443
Duluth P-34	1,249	53	693	19	110	536	213	457	—	—	—	167	165	346	39	183	427	157	435	43	32	153	460	14	152	485
Duluth P-35	1,275	93	867	30	132	683	260	579	—	—	—	209	195	457	58	230	523	172	529	81	46	160	583	34	195	591
Duluth P-36	795	46	423	18	59	336	100	312	—	—	—	119	74	222	35	88	276	76	284	30	24	73	302	18	73	308
Duluth P-37	1,355	67	931	33	167	700	292	608	—	—	—	201	232	487	54	248	561	219	567	69	59	205	595	16	204	661
Duluth P-38	1,086	67	750	24	127	577	217	510	—	—	—	170	183	382	54	199	445	145	480	60	41	154	500	16	158	537
Duluth P-39	630	34	418	10	50	350	103	303	—	—	—	91	90	234	20	107	266	85	271	26	21	76	234	10	93	299
Duluth P-40	1,150	62	716	33	124	539	200	490	—	—	—	172	167	368	45	191	427	159	440	45	33	164	454	20	155	501
Duluth P-41	1,364	0	906	35	121	722	230	655	—	—	—	237	188	465	63	215	567	176	578	57	57	165	610	29	184	644
Duluth P-42	197	11	158	2	24	127	41	116	—	—	—	51	32	73	11	35	95	34	89	16	12	28	99	4	34	111
County: Totals:	18,846	1,002	12,244	391	2,292	9,173	3,893	7,952	—	—	—	2,838	3,350	5,893	783	3,671	6,915	3,095	7,119	880	708	2,936	7,608	339	3,176	8,110
District: 7A Total	18,846	1,002	12,244	391	2,292	9,173	3,893	7,952	—	—	—	2,838	3,350	5,893	783	3,671	6,915	3,095	7,119	880	708	2,936	7,608	339	3,176	8,110
% Of Voters			100.00	3.19	18.72	74.92	31.80	64.95	—	—	—	23.18	27.36	48.13	6.39	29.98	56.48	25.28	58.14	7.19	5.78	23.98	62.14	2.77	25.94	66.24

DISTRICT 7B  
County  
ST. LOUIS

## Precinct

Duluth P- 7	1,365	88	999	19	202	742	—	—	21	360	587	202	333	457	42	378	502	350	501	58	52	308	539	14	330	606
Duluth P- 8	882	54	654	26	193	401	—	—	11	297	317	155	255	242	27	311	258	283	267	32	41	250	282	13	285	320
Duluth P-12	1,311	133	905	35	233	589	—	—	32	328	500	173	321	393	43	369	406	350	413	46	56	312	443	11	337	525

Duluth P-13	935	661	902	108	211	478	—	—	87	291	399	368	239	275	99	306	351	273	361	73	109	267	362	53	280	419
Duluth P-14	2,494	232	1,648	57	388	1,132	—	—	53	615	909	348	608	664	75	685	759	603	783	95	87	552	861	31	600	933
Duluth P-15	1,049	107	680	36	136	473	—	—	27	199	434	160	176	323	43	196	377	199	361	34	39	176	389	22	181	426
Duluth P-17	845	128	400	32	71	270	—	—	31	110	240	134	85	166	40	120	207	98	218	26	39	104	220	17	97	245
Duluth P-18	1,036	160	550	40	74	406	—	—	40	123	358	166	122	236	57	147	301	134	304	42	52	123	320	25	137	332
Duluth P-19	1,251	126	771	47	128	546	—	—	38	212	492	220	176	347	50	217	443	175	439	79	65	170	461	25	208	476
Duluth P-20	1,450	135	971	50	186	695	—	—	37	294	612	250	270	429	58	311	519	289	493	65	62	252	562	24	296	592
Duluth P-22	855	74	482	40	67	347	—	—	31	120	316	133	98	243	32	125	277	101	270	33	33	99	292	24	113	309
Duluth P-23	971	79	507	31	64	372	—	—	38	105	336	104	108	279	45	120	278	99	300	27	46	95	303	26	87	334
Duluth P-24	655	36	352	22	48	266	—	—	21	79	240	69	67	203	32	72	219	72	211	23	28	68	235	18	70	243
Duluth P-25	1,067	47	687	19	123	503	—	—	22	189	450	115	205	349	34	219	379	198	376	37	39	175	401	17	198	429
Duluth P-26	1,066	90	619	32	116	436	—	—	36	175	398	151	167	291	45	179	350	156	349	42	50	148	364	24	165	392
Duluth P-28	1,330	96	720	34	118	541	—	—	36	162	508	182	168	348	62	185	421	158	446	53	55	139	465	27	152	490
County: Totals:	18,562	2,246	11,847	628	2,358	8,197	—	—	561	3,659	7,096	2,930	3,398	5,245	784	3,940	6,047	3,538	6,092	765	853	3,238	6,499	371	3,536	7,071
District: 7B Total	18,562	2,246	11,847	628	2,358	8,197	—	—	561	3,659	7,096	2,930	3,398	5,245	784	3,940	6,047	3,538	6,092	765	853	3,238	6,499	371	3,536	7,071
% Of Voters			100.00	5.30	19.90	69.19	—	—	4.74	30.89	59.90	24.73	28.68	44.27	6.62	33.26	51.04	29.86	51.42	6.46	7.20	27.33	54.86	3.13	29.85	59.69
District: 7 Total	37,408	3,248	24,091	1,019	4,650	17,370	3,893	7,952	561	3,659	7,096	5,768	6,748	11,138	1,567	7,611	12,962	6,633	13,211	1,645	1,561	6,174	14,107	710	6,712	15,181
% Of Voters			100.00	4.23	19.30	72.10	16.16	33.01	2.33	15.19	29.45	23.94	28.01	46.23	6.50	31.59	53.80	27.53	54.84	6.83	6.48	25.63	58.56	2.95	27.86	63.02

	VOTER REGISTRATION		U.S. REP. DIST. 8		STATE REP.		GOVERNOR & LT. GOV.		SECRETARY OF STATE		STATE AUDITOR		STATE TREASURER		ATTORNEY GENERAL										
	# of Persons Registered at 7am	# of New Registrations Election Day	Total Number of Persons Voting in the Precinct	RP STAN (THE MAN) ESTES	R JERRY SHUSTER	DFL JAMES L. OBERSTAR	R RAY WHEELER	DFL MARY MURPHY	R JIM TAYLOR	DFL BILL HILTY	RP JESSE VENTURA AND MAE SCHUNK	R NORM COLEMAN AND GEN OLSON	DFL HUBERT H. "SKIP" HUMPHREY III AND ROGER D. MOE	RP ALAN SHILEPSKY	R MARY KIRKMEYER	DFL EDWINA GARCIA	R JUDI DUTCHER	DFL NANCY A. LARSON	MTP PATRICIA G. V. BECKER	RP JAMES N. (JIM) DUNLOP	R KEVIN KNIGHT	DFL CAROL JOHNSON	RP JIM MANGAN	R CHARLIE WEAVER	DFL MIKE HATCH
DISTRICT 8A																									
County																									
CARLTON																									
Precinct																									
Carlton	441	32	304	3	53	235	97	198	—	—	78	78	137	11	89	170	70	178	24	13	68	192	6	75	203
Cloquet W-1	1,434	100	1,071	26	207	807	339	711	—	—	245	357	454	46	393	559	340	572	67	51	316	632	27	319	676
Cloquet W-2	1,050	96	726	23	111	559	173	530	—	—	175	180	346	41	182	454	137	477	47	46	140	483	38	150	502
Cloquet W-3	1,096	128	765	24	150	563	217	525	—	—	179	197	371	47	234	413	208	425	47	44	195	456	21	205	494
Cloquet W-4	1,047	82	734	16	140	564	204	510	—	—	170	210	344	34	250	410	215	424	41	34	212	450	19	195	495
Cloquet W-5 P-1	993	84	766	19	182	550	251	497	—	—	176	278	299	47	298	386	244	421	48	43	251	430	23	254	460
Cloquet W-5 P-2	259	29	166	5	31	127	41	121	—	—	51	35	75	7	39	110	32	106	11	11	30	115	6	33	120
Scanlon	549	36	423	16	77	319	149	263	—	—	93	134	190	22	145	231	119	228	32	21	114	258	19	111	271
Thomson	70	5	63	3	2	56	21	42	—	—	18	9	33	5	7	47	8	45	3	4	8	47	2	6	51
Thomson Twp.	2,740	181	2,028	56	482	1,424	794	1,195	—	—	482	719	808	123	798	941	673	1,003	154	114	655	1,086	53	734	1,147
Twin Lakes Twp.	1,039	95	817	22	203	575	295	510	—	—	204	287	310	52	314	400	256	413	72	62	253	447	32	266	492
County: Totals:	10,718	868	7,863	213	1,638	5,779	2,581	5,102	—	—	1,871	2,484	3,367	435	2,749	4,121	2,302	4,292	546	443	2,242	4,596	246	2,348	4,911
ST. LOUIS																									
Brevator Twp.	539	36	393	18	78	286	119	268	—	—	106	121	165	41	118	216	110	221	33	32	97	241	22	110	242
Hermantown P-1	1,318	132	834	27	219	562	311	503	—	—	189	291	337	57	367	356	306	402	54	47	301	420	25	317	458
Hermantown P-2	1,339	89	962	30	215	693	299	647	—	—	252	295	400	54	354	494	297	525	61	47	282	555	14	325	584
Hermantown P-3	1,551	129	993	38	260	793	355	737	—	—	230	383	489	58	398	586	345	594	70	58	334	643	25	343	706
Industrial Twp.	336	29	259	18	46	189	82	173	—	—	82	64	106	22	75	153	61	155	28	19	59	166	14	66	169
Midway Twp.	857	70	627	22	131	454	185	422	—	—	151	205	258	55	213	309	190	322	51	44	181	342	24	179	377
Proctor	1,785	152	1,318	44	184	1,040	290	991	—	—	312	337	639	72	353	801	279	838	88	62	297	860	36	310	896

Solway Twp.	1,110	42	819	34	143	622	241	567	—	—	251	207	354	61	250	464	190	503	68	49	205	509	29	248	510
County: Totals:	8,835	679	6,205	231	1,276	4,639	1,882	4,308	—	—	1,573	1,903	2,748	420	2,128	3,379	1,778	3,560	453	358	1,756	3,736	189	1,898	3,942
District: 8A Total	19,553	1,547	14,068	444	2,914	10,418	4,463	9,410	—	—	3,444	4,387	6,115	855	4,877	7,500	4,080	7,852	999	801	3,998	8,332	435	4,246	8,853
% Of Voters			100.00	3.16	20.71	74.05	31.72	66.89	—	—	24.48	31.18	43.47	6.08	34.67	53.31	29.00	55.81	7.10	5.69	28.42	59.23	3.09	30.18	62.93

DISTRICT 8B  
County  
AITKIN

## Precinct

	# of Persons Registered at 7am	# of New Registrations Election Day	Total Number of Persons Voting in the Precinct	RP STAN (THE MAN) ESTES	R PERRY SHUSTER	DFL JAMES L. OBERSTAR	R RAY WHEELER	DFL MARY MURPHY	R RIM TAYLOR	DFL BILL HILTY	RP REESE VENTURA AND WAE SCHUNK	R NORM COLEMAN AND GLEN OLSON	DFL ALBERT H. "SKIP" HUMPHREY III AND ROGER D. MOE	RP ALAN SHLEPSKY	R MARY KIFFMEYER	DFL EDWINA GARCIA	R JUDI DUTCHER	DFL NANCY A. LAHSON	R MTP PATRICIA G. V. BECKER	RP JAMES N. (JIM) DUNLOP	R KEVIN KNIGHT	DFL CAROL JOHNSON	RP JIM MANGAN	R CHARLIE WEAVER	DFL MIKE HATCH
Beaver Twp.	34	6	32	3	3	23	—	—	19	27	15	3	14	2	4	25	3	24	2	2	3	25	2	4	23
Clark Twp.	99	6	77	3	14	57	—	—	4	—	—	—	—	6	—	—	—	—	—	—	—	—	—	—	—
Farm Island Twp.	634	66	553	35	171	325	—	—	245	283	191	191	164	52	240	235	253	229	34	44	202	266	23	214	291
Glen Twp.	270	33	255	25	61	160	—	—	84	162	99	68	83	26	84	129	88	135	18	24	71	144	21	79	147
Haugen Twp.	106	3	87	3	26	55	—	—	31	53	39	18	29	14	24	43	28	46	1	10	28	41	5	27	50
Hazelton Twp.	462	34	367	19	132	203	—	—	163	193	104	134	126	17	169	169	167	166	14	27	146	176	12	159	187
Idun Twp.	127	6	102	21	14	60	—	—	28	65	54	19	26	17	25	46	33	52	8	21	19	52	12	23	58
Kimberly Twp.	156	13	129	7	29	86	—	—	51	73	62	39	27	17	48	58	54	58	7	17	38	69	12	45	70
Lakeside Twp.	335	39	278	36	74	154	—	—	111	162	137	81	58	48	104	111	109	124	26	38	99	124	24	97	144
Lee Twp.	32	1	30	1	10	14	—	—	14	12	15	8	7	2	16	10	17	8	1	4	11	12	4	9	15
McGrath	49	1	31	2	13	14	—	—	17	13	17	11	3	3	15	9	14	8	3	1	15	10	3	13	10
McGregor	208	13	162	9	42	104	—	—	52	100	55	47	60	16	60	74	54	81	9	14	55	81	9	52	92
McGregor Twp.	75	4	52	1	16	33	—	—	19	31	18	19	14	3	23	21	16	26	1	3	21	23	2	17	28
Millward Twp.	34	1	27	1	10	12	—	—	13	11	8	10	9	2	12	10	10	12	1	1	10	13	1	10	14
Malmö Twp.	204	0	171	11	40	112	—	—	51	109	69	56	45	15	63	78	58	88	11	17	46	90	8	56	94
Nordland Twp.	557	56	493	29	152	303	—	—	208	270	162	178	148	33	208	234	217	229	27	48	186	234	24	197	251
Pliny Twp.	72	7	61	6	19	34	—	—	28	32	34	12	15	11	24	24	25	28	4	10	18	28	4	21	30
Rice River Twp.	88	6	78	6	17	49	—	—	22	52	30	22	23	9	29	34	21	37	9	7	26	39	3	25	42
Salo Twp.	62	6	54	6	8	37	—	—	15	37	29	8	17	8	10	29	13	30	2	5	9	33	5	11	35
Seavey Twp.	43	4	34	4	11	17	—	—	16	18	19	10	5	4	15	14	16	16	1	5	12	14	4	15	15
Shamrock Twp.	732	65	610	29	180	375	—	—	233	339	198	198	211	42	231	290	231	297	27	47	210	308	33	220	329
Spalding Twp.	116	18	91	6	19	64	—	—	19	70	36	20	33	4	26	57	24	58	4	6	23	59	4	21	62
Tamarack	46	3	34	4	9	17	—	—	10	22	15	9	9	4	12	14	8	19	3	6	6	17	4	10	16
Wagner Twp.	178	23	152	7	44	99	—	—	74	77	62	50	39	11	60	72	53	79	9	15	49	78	6	55	86
Wealthwood Twp.	169	13	147	14	30	93	—	—	48	90	72	31	42	14	39	82	43	77	12	17	35	83	12	37	87
White Pine Twp.	51	2	39	4	7	26	—	—	11	26	15	13	11	5	11	22	10	20	5	6	12	20	5	11	23
Williams Twp.	70	13	63	11	15	34	—	—	29	31	37	14	11	12	20	25	22	27	6	13	16	29	11	20	28
County: Totals:	5,009	442	4,209	303	1,166	2,560	—	—	1,615	2,411	1,622	1,286	1,259	397	1,600	1,954	1,609	2,021	247	411	1,392	2,108	250	1,472	2,277

## CARLTON

Atkinson Twp.	184	18	155	11	38	100	—	—	65	84	41	61	50	11	55	77	42	79	20	8	56	81	7	54	87
Automba Twp.	80	6	57	5	3	46	—	—	9	45	22	3	31	8	6	42	6	43	4	6	47	43	3	5	44
Barnum	301	37	219	6	32	173	—	—	65	144	73	36	108	15	59	123	47	129	14	15	47	135	11	38	156
Barnum Twp.	500	56	413	20	80	307	—	—	171	233	121	120	167	33	147	217	115	232	26	38	126	228	23	121	253
Beseman Twp.	60	5	49	2	8	39	—	—	16	30	13	19	17	3	18	23	15	26	0	0	15	27	0	18	29
Blackhoof Twp.	418	51	340	15	72	243	—	—	152	177	101	114	121	26	115	171	97	184	31	22	93	201	14	104	212

Corona Twp.	50	2	40	3	9	27	—	—	14	24	11	13	16	4	15	18	12	25	1	1	13	25	2	12	24
Cromwell	103	2	77	3	12	59	—	—	19	55	10	28	38	2	17	50	19	51	3	2	16	54	0	22	52
Eagle Twp.	336	32	250	10	44	186	—	—	82	154	60	66	118	18	79	131	72	136	16	19	63	146	14	76	149
Holyoke Twp.	173	8	135	0	28	95	—	—	37	91	37	30	64	9	34	79	28	79	13	5	31	88	5	31	90
Kalevala Twp.	161	19	134	5	40	84	—	—	52	79	45	37	49	11	41	71	35	76	10	11	34	83	4	44	81
Kettle River	93	5	73	0	8	64	—	—	18	55	15	15	39	2	16	48	13	55	2	2	12	55	0	14	53
Lakeview Twp.	110	6	88	5	12	69	—	—	25	60	25	15	46	10	17	57	17	62	4	4	16	65	2	21	62
Mahtowa Twp.	320	21	253	8	56	184	—	—	96	148	68	74	109	15	81	143	75	150	13	14	76	153	5	79	162
Moose Lake	777	69	558	15	139	374	—	—	204	335	125	173	242	32	213	266	187	280	30	39	177	298	21	167	332
Moose Lake Twp.	531	70	479	19	128	310	—	—	210	261	119	163	193	22	204	223	177	228	35	27	164	256	17	171	272
Perch Lake Twp.	470	49	368	10	71	273	—	—	118	240	99	103	156	33	103	214	84	223	35	27	94	233	12	88	251
Red Clover Unorg.	149	4	95	1	12	78	—	—	22	71	17	21	56	0	20	71	18	71	3	1	18	71	0	30	62
Sawyer Twp.	195	30	156	9	23	119	—	—	53	96	55	40	58	6	47	88	37	87	10	6	37	95	10	41	97
Silver Brook Twp.	332	22	267	5	56	197	—	—	106	151	85	89	87	24	98	134	76	149	25	18	81	154	10	92	160
Silver Twp.	203	23	170	6	41	121	—	—	71	91	55	41	73	11	56	96	55	92	12	8	51	102	3	52	108
Skelton Twp.	225	19	188	7	44	135	—	—	76	110	53	61	72	16	63	100	47	104	24	14	54	111	11	57	116
Split Rock Twp.	64	1	51	7	19	24	—	—	30	21	15	26	10	8	27	16	17	22	10	6	28	17	5	22	22
Wrenshall	165	9	140	6	21	110	—	—	37	103	29	35	76	9	31	91	27	87	15	9	25	98	6	31	95
Wrenshall Twp.	178	20	145	5	32	97	—	—	45	88	42	50	47	8	43	73	40	74	9	13	36	74	7	45	75
Wright	68	6	61	6	11	44	—	—	14	45	19	12	29	7	13	39	14	37	2	5	14	41	5	12	44
County Totals:	6,246	590	4,961	189	1,039	3,558	—	—	1,807	2,991	1,355	1,445	2,072	343	1,618	2,661	1,372	2,781	367	320	1,383	2,934	197	1,447	3,088

PINE																										
Arlene Twp.	190	23	166	14	46	103	—	—	81	82	94	47	24	21	69	66	72	76	8	21	61	74	13	71	73	
Arna Twp.	61	4	46	4	12	27	—	—	22	21	19	11	16	5	16	23	16	24	1	5	14	23	5	14	22	
Askov	229	26	177	3	45	125	—	—	64	111	61	59	57	13	65	93	71	95	3	15	56	101	6	67	99	
Barry Twp.	261	46	230	22	66	134	—	—	108	114	118	65	46	31	95	87	93	101	12	38	77	97	19	81	116	
Birch Creek Twp.	136	13	103	8	18	70	—	—	37	65	43	31	28	12	28	55	25	60	8	11	27	58	5	24	69	
Bremen Twp.	104	14	79	4	14	58	—	—	22	53	29	20	30	7	22	49	20	50	3	6	17	53	7	17	54	
Brook Park	68	19	70	9	8	50	—	—	20	49	48	9	13	13	12	41	15	42	8	13	12	42	9	12	45	
Brook Park Twp.	215	28	167	23	31	106	—	—	60	102	105	29	33	32	53	76	55	85	13	25	41	93	20	46	93	
Bruno	57	9	53	1	7	41	—	—	16	33	22	13	14	3	13	31	20	24	4	4	9	34	3	11	34	
Bruno Twp.	100	0	62	3	15	43	—	—	22	38	16	19	26	7	22	29	28	37	2	7	17	34	2	17	39	
Chengwatana Twp.	411	59	346	25	99	212	—	—	156	177	179	96	67	42	141	140	138	146	29	45	126	147	41	121	173	
Clover Twp.	159	14	125	6	53	58	—	—	75	42	49	51	24	9	71	35	63	41	7	17	65	38	11	56	47	
Crosby Twp.	62	6	55	8	11	33	—	—	23	31	38	10	7	6	17	27	14	30	5	7	13	31	7	15	28	
Danforth Twp.	37	6	41	3	23	15	—	—	34	7	10	27	4	3	30	8	33	7	1	2	30	9	1	28	11	
Dell Grove Twp.	409	57	345	35	85	219	—	—	163	180	141	111	90	51	134	146	136	166	22	43	118	163	32	133	167	
Denham	15	0	11	0	2	7	—	—	5	6	2	5	4	0	5	4	4	7	0	0	5	5	0	4	7	
Finlayson	124	16	110	6	39	64	—	—	55	55	29	41	30	7	54	46	45	50	7	11	44	50	6	45	56	
Finlayson Twp.	241	31	189	12	53	119	—	—	90	80	82	61	45	20	72	82	74	84	10	20	69	85	17	65	88	
Fleming Twp.	49	1	35	1	10	24	—	—	14	21	12	11	12	4	14	15	13	18	2	3	13	18	2	13	19	
Henriette	38	25	46	6	12	21	—	—	16	22	30	11	3	8	13	15	13	15	4	6	11	17	6	12	18	
Hinckley	612	85	495	48	111	314	—	—	204	276	257	122	111	75	187	207	177	233	40	76	140	247	55	164	251	
Hinckley Twp.	413	51	356	42	91	205	—	—	171	173	226	80	47	69	139	122	136	156	34	68	120	138	45	119	172	
Kerrick	45	1	31	0	8	22	—	—	14	17	3	14	14	1	18	11	10	20	0	0	14	17	0	13	18	
Kerrick Twp.	172	17	128	5	23	91	—	—	48	79	41	34	53	6	39	80	32	78	9	7	31	80	7	28	87	
Kettle River Twp.	222	22	172	10	32	121	—	—	55	114	73	35	63	11	47	96	43	102	10	14	39	104	8	44	113	
Mission Creek Twp.	268	34	228	15	52	146	—	—	91	125	126	65	35	35	73	101	75	112	14	34	62	117	23	65	126	
Munch Twp.	125	17	108	15	22	65	—	—	41	57	63	28	16	17	33	50	43	46	7	20	31	50	10	36	60	
New Dosey Twp.	47	1	31	1	8	17	—	—	13	15	16	6	9	4	12	13	9	15	2	5	9	14	2	12	15	
Nickerson Twp.	82	4	63	4	17	40	—	—	29	33	21	20	21	8	23	27	22	32	4	6	22	30	3	23	33	
Norman Twp.	155	7	113	6	25	74	—	—	49	57	47	31	33	12	40	56	39	58	8	18	34	56	8	33	68	
Ogema Twp.	121	12	95	6	18	67	—	—	24	66	42	14	36	10	28	50	27	48	10	11	21	57	7	22	56	
Park Twp.	34	1	25	2	6	17	—	—	10	14	12	5	8	3	7	14	6	14	1	3	6	14	4	7	12	
Partridge Twp.	318	37	241	15	57	156	—	—	109	126	100	68	69	29	87	110	85	117	13	30	68	118	18	76	134	
Pine Lake Twp.	330	28	257	16	58	176	—	—	105	147	108	71	73	27	89	129	85	140	18	28	81	135	19	86	142	
Pokegama Twp.	1,391	168	1,186	111	254	769	—	—	457	671	629	270	281	165	395	540	420	572	68	167	306	612	112	370	634	
Rutledge	90	14	68	4	3	59	—	—	10	57	35	9	23	8	10	47	9	50	6	5	6	53	6	8	47	
Sandstone	744	125	592	44	141	382	—	—	240	333	245	162	176	72	205	282	217	288	37	66	182	312	43	180	333	
Sandstone Twp.	393	49	324	27	110	173	—	—	174	138	154	117	51	39	154	114	159	117	24	42	142	117	25	139	141	

Sturgeon Lake	152	12	114	5	16	90	—	—	35	76	28	26	58	11	28	69	25	75	7	7	24	74	7	23	82
Sturgeon Lake Twp.	201	0	141	3	37	95	—	—	56	81	58	42	40	19	52	66	39	80	6	13	43	73	8	44	81
Willow River	168	30	129	4	25	92	—	—	50	70	58	20	48	12	37	72	29	74	7	12	34	70	8	39	79
Wilma Twp.	45	5	41	4	11	21	—	—	18	21	24	12	5	8	14	13	17	16	3	8	11	16	4	15	18
Windemere Twp.	817	75	657	29	136	478	—	—	215	423	165	191	294	51	215	353	204	371	37	44	182	390	24	185	421
County: Totals:	9,911	1,192	8,051	609	1,910	5,199	—	—	3,301	4,458	3,658	2,169	2,137	986	2,878	3,690	2,856	3,972	514	983	2,433	4,066	658	2,583	4,381
District: 8B Total	21,166	2,224	17,221	1,101	4,115	11,317	—	—	6,723	9,860	6,635	4,900	5,468	1,726	6,096	8,305	5,837	8,774	1,128	1,714	5,208	9,108	1,105	5,502	9,746
% Of Voters			100.00	6.39	23.90	65.72	—	—	39.04	57.26	38.53	28.45	31.75	10.02	35.40	48.23	33.89	50.95	6.55	9.95	30.24	52.89	6.72	34.28	60.73
District: 8 Total	40,719	3,771	31,289	1,545	7,029	21,735	4,463	9,410	6,723	9,860	10,079	9,287	11,583	2,581	10,973	15,805	9,917	16,626	2,127	2,515	9,206	17,440	1,540	9,748	18,599
% Of Voters			100.00	4.94	22.46	69.47	14.26	30.07	21.49	31.51	32.21	29.68	37.02	8.25	35.07	50.51	31.69	53.14	6.80	8.04	29.42	55.74	5.15	32.61	62.23

DISTRICT 9A  
County  
CLAY

Precinct

	# of Persons Registered at 7am	# of New Registrations Election Day	Total Number of Persons Voting in the Precinct	R ALETA EDIN	DFL COLLIN C. PETERSON	R KEVIN GOODNO	DFL DUDLEY C. WELLS	R BOB WESTFALL	DFL KEITH J. JONES	RP JESSE VENTURA AND MAE SCHUNK	R FORM COLEMAN AND GEN OLSON	DFL HUBERT H. "SKIP" HUMPHREY III AND ROGER D. MOE	RP ALAN SHILEPSKY	R MARY KIFFMEYER	DFL EDWINA GARCIA	R JUDI DUTCHER	DFL NANCY A. LARSON	MTP PATRICIA G. V. BECKER	RP JAMES N. (JIM) DUNLOP	R KEVIN KNIGHT	DFL CAROL JOHNSON	RP JIM MANGAN	R CHARLIE WEAVER	DFL MIKE HATCH
Moorhead City W-1 P-1	1,222	90	878	183	679	698	173	—	—	178	317	374	42	446	348	395	385	37	37	391	409	19	441	377
Moorhead City W-1 P-2	1,186	114	833	146	670	612	210	—	—	183	258	382	55	334	395	286	426	47	45	279	460	24	335	436
Moorhead City W-1 P-3	1,082	95	664	130	505	450	187	—	—	115	186	351	30	265	294	222	322	35	37	222	344	19	269	317
Moorhead City W-2 P-1	1,128	140	738	151	546	474	257	—	—	149	225	348	45	277	366	270	361	38	44	257	394	24	313	359
Moorhead City W-2 P-2	891	162	382	73	298	240	132	—	—	97	114	168	29	162	165	150	162	33	32	146	172	18	174	169
Moorhead City W-2 P-3	1,043	123	776	160	600	607	162	—	—	128	277	365	32	387	304	347	332	37	30	343	357	16	382	334
Moorhead City W-3 P-1	1,395	126	1,073	231	811	831	227	—	—	184	393	481	43	534	434	481	452	65	76	451	480	34	543	448
Moorhead City W-3 P-2	987	171	577	146	398	372	170	—	—	105	208	253	32	268	207	257	211	30	35	242	227	23	293	198
Moorhead City W-3 P-3	1,806	171	1,402	260	1,118	1,224	164	—	—	218	636	538	30	815	461	797	461	40	38	733	538	8	847	477
Moorhead City W-4 P-1	1,538	158	1,103	226	858	887	205	—	—	205	436	454	62	540	425	475	480	52	67	465	500	25	573	441
Moorhead City W-4 P-2	1,629	190	1,230	258	934	993	220	—	—	208	461	545	40	633	493	596	520	29	63	559	545	18	655	505
Moorhead City W-4 P-3	1,177	179	909	192	695	736	160	—	—	196	336	369	39	500	308	451	348	44	53	426	378	24	500	332
Moorhead Twp.	231	31	187	29	154	150	34	—	—	43	61	83	10	96	65	87	75	7	10	81	77	5	100	71
County: Totals:	15,315	1,750	10,752	2,185	8,266	8,274	2,301	—	—	2,009	3,908	4,711	489	5,257	4,265	4,814	4,535	494	567	4,595	4,881	257	5,425	4,464
District: 9A Total	15,315	1,750	10,752	2,185	8,266	8,274	2,301	—	—	2,009	3,908	4,711	489	5,257	4,265	4,814	4,535	494	567	4,595	4,881	257	5,425	4,464
% Of Voters			100.00	20.32	76.88	76.95	21.40	—	—	18.68	36.35	43.82	4.55	48.89	39.67	44.77	42.18	4.59	5.27	42.74	45.40	2.39	50.46	41.52

VOTER REGISTRATION	U.S. REP. DIST. 7	STATE REP.	GOVERNOR & LT. GOV.	SECRETARY OF STATE	STATE AUDITOR	STATE TREASURER	ATTORNEY GENERAL
-----------------------	----------------------	---------------	------------------------	-----------------------	------------------	--------------------	---------------------

**DISTRICT 9B  
County  
BECKER****Precinct**

	# of Persons Registered at 7am	# of New Registrations Election Day	Total Number of Persons Voting in the Precinct	R A. ALETA EDIN	DFL COLLIN C. PETERSON	R KEVIN GOODNO	DFL DUDLEY C. WELLS	R BOB WESTFALL	DFL KEITH J. JONES	RP JESSE VENTURA AND MAE SCHUNK	R NORM COLEMAN AND GEN OLSON	DFL HUBERT H. "SKIP" HUMPHREY III AND ROGER D. MOE	RP ALAN SHILEPSKY	R MARY KIFFMEYER	DFL EDWINA GARCIA	R JUDI DUTCHER	DFL NANCY A. LARSON	MTP PATRICIA G. V. BECKER	RP JAMES N. (JIM) DUNLOP	R KEVIN KNIGHT	DFL CAROL JOHNSON	RP JIM MANGAN	R CHARLIE WEAVER	DFL MIKE HATCH
Audubon	229	26	187	27	150	—	—	100	75	47	62	69	7	83	74	69	78	16	13	70	87	5	76	86
Audubon Twp.	277	31	237	60	167	—	—	128	98	57	80	94	19	91	113	87	107	29	17	91	119	17	91	113
Cormorant Twp.	606	65	516	134	375	—	—	297	208	103	222	182	13	277	207	247	211	28	24	263	217	14	281	203
Lake Eunice Twp.	706	95	570	147	412	—	—	311	241	161	206	190	38	272	222	230	246	50	42	231	259	23	257	251
Lake Park	367	87	349	61	277	—	—	173	159	99	78	161	23	130	163	109	181	21	21	117	185	17	128	177
Lake Park Twp.	263	29	227	40	182	—	—	113	107	33	85	101	16	91	106	70	115	20	6	77	136	7	92	116
<b>County: Totals:</b>	<b>2,448</b>	<b>333</b>	<b>2,086</b>	<b>469</b>	<b>1,563</b>	<b>—</b>	<b>—</b>	<b>1,122</b>	<b>888</b>	<b>500</b>	<b>733</b>	<b>797</b>	<b>116</b>	<b>944</b>	<b>885</b>	<b>812</b>	<b>938</b>	<b>164</b>	<b>123</b>	<b>849</b>	<b>1,003</b>	<b>83</b>	<b>925</b>	<b>946</b>

**CLAY**

Alliance Twp.	152	14	123	11	111	—	—	70	52	32	44	44	5	60	48	48	62	4	12	47	59	2	55	60
Barnesville City W-1	432	30	282	35	238	—	—	144	128	48	93	137	14	115	121	101	144	16	19	101	140	8	118	133
Barnesville City W-2	393	54	276	39	228	—	—	135	133	66	68	134	15	111	118	95	134	14	15	95	150	17	104	138
Barnesville City W-3	355	27	229	48	179	—	—	122	102	35	79	103	13	89	102	86	112	7	10	91	110	7	98	108
Barnesville Twp.	86	8	75	11	64	—	—	50	25	20	26	29	3	36	30	34	30	5	2	32	36	3	37	28
Cornstock	63	8	58	7	51	—	—	19	37	13	10	32	1	23	27	18	31	3	3	17	32	1	23	27
Cromwell Twp.	179	21	135	17	116	—	—	61	72	32	39	64	11	52	63	47	77	9	8	50	73	4	46	78
Dilworth	1,440	94	892	152	722	—	—	341	526	242	226	409	48	346	441	287	480	58	51	282	517	31	336	479
Egdon Twp.	249	21	190	37	150	—	—	102	84	42	75	72	8	95	72	90	82	4	9	80	88	5	86	86
Elkton Twp.	160	9	127	15	110	—	—	46	81	33	26	64	4	39	78	32	82	6	3	25	90	1	34	82
Elmwood Twp.	241	12	180	26	151	—	—	80	95	52	48	80	13	75	81	75	79	10	10	79	83	4	89	81
Glyndon	476	58	348	58	279	—	—	156	183	101	102	134	27	138	159	124	170	30	23	124	185	11	139	175
Glyndon Twp.	194	17	130	21	106	—	—	74	54	41	44	43	7	72	45	60	52	10	9	58	59	4	65	54
Hawley	1,016	23	817	137	671	—	—	439	365	175	226	395	35	359	360	319	389	40	41	308	410	22	327	406
Hawley Twp.	222	14	164	32	127	—	—	89	74	35	60	65	8	78	68	62	84	11	11	66	81	6	73	76
Highland Grove Twp.	153	14	129	20	108	—	—	63	62	32	35	58	6	54	62	49	61	10	4	53	67	3	59	59
Hitterdal	109	15	93	20	70	—	—	43	48	16	26	50	9	27	49	25	56	6	10	28	50	5	28	55
Holy Cross Twp.	83	6	73	15	57	—	—	46	25	9	40	22	2	46	19	39	28	1	4	38	28	1	40	26
Humboldt Twp.	136	11	93	20	70	—	—	44	45	25	30	37	2	42	44	34	48	4	3	36	49	1	36	49
Kurtz Twp.	188	17	137	22	113	—	—	76	58	34	48	55	5	79	45	64	56	7	5	62	64	4	74	50
Moland Twp.	174	9	123	34	88	—	—	65	55	40	51	31	7	74	34	70	43	2	11	65	43	5	76	37
Oakport Twp.	906	107	756	165	577	—	—	370	373	206	276	263	36	405	269	343	321	43	44	337	336	20	401	294
Parke Twp.	267	19	203	36	164	—	—	130	73	49	79	73	10	103	79	86	97	6	9	87	95	5	103	86
Riverton Twp.	240	13	159	38	120	—	—	86	72	39	59	60	7	75	68	65	76	13	10	73	69	7	73	74
Sabin	258	36	199	42	152	—	—	87	109	68	37	87	12	81	93	69	95	15	15	64	106	7	78	105
Skree Twp.	94	9	69	9	60	—	—	37	30	21	23	24	2	32	28	28	29	5	5	29	30	2	30	32
Spring Prairie Twp.	131	6	88	17	69	—	—	40	46	35	25	26	5	39	40	30	42	8	7	25	52	4	33	42
Tansem Twp.	123	10	101	22	78	—	—	53	47	23	33	45	6	47	45	39	49	9	10	37	52	3	38	55
<b>County: Totals:</b>	<b>8,520</b>	<b>682</b>	<b>6,249</b>	<b>1,106</b>	<b>5,029</b>	<b>—</b>	<b>—</b>	<b>3,068</b>	<b>3,054</b>	<b>1,564</b>	<b>1,928</b>	<b>2,636</b>	<b>321</b>	<b>2,792</b>	<b>2,688</b>	<b>2,419</b>	<b>3,009</b>	<b>356</b>	<b>363</b>	<b>2,389</b>	<b>3,154</b>	<b>193</b>	<b>2,699</b>	<b>2,975</b>

**OTTER TAIL**

Carlisle Twp	117	7	96	36	58	—	—	77	19	16	60	19	6	62	25	63	24	2	2	63	27	2	63	27
Dunn Twp	488	58	373	121	246	—	—	230	136	59	175	132	13	206	135	195	143	13	17	190	147	8	206	140



Elizabeth City	106	8	78	16	62	—	—	42	34	16	32	27	5	38	29	33	35	5	6	33	34	3	42	28
Elizabeth Twp	370	47	311	89	216	—	—	181	120	87	133	87	16	168	115	150	128	9	20	147	129	13	156	121
Erhard City	99	13	72	8	64	—	—	43	27	24	21	27	6	26	37	22	44	2	5	20	44	5	20	42
Erhards Grove Twp	236	23	173	42	128	—	—	109	60	44	64	61	12	93	60	76	88	2	12	75	79	8	79	77
Lida Twp	466	24	319	88	228	—	—	201	117	70	146	98	22	174	112	167	122	8	31	149	133	15	164	126
Maplewood Twp	165	7	119	37	73	—	—	70	48	22	55	40	5	64	44	55	52	7	6	57	50	5	63	50
Norwegian Grove Twp	185	9	124	22	99	—	—	85	38	31	56	37	2	73	46	59	55	3	4	58	58	2	69	47
Orwell Twp	99	5	88	23	62	—	—	64	23	19	40	28	3	46	32	44	33	4	5	44	36	4	47	32
Oscar Twp	113	8	96	22	73	—	—	73	23	7	51	37	3	49	42	52	41	0	2	48	44	0	52	43
Pelican Twp	368	33	262	65	193	—	—	177	82	53	115	92	10	154	88	140	97	8	14	129	107	5	149	96
Pelican Rapids City	1,018	81	685	194	477	—	—	427	247	132	266	262	26	356	264	349	280	13	35	328	287	11	372	272
Rothsday City	141	8	82	16	65	—	—	59	21	19	28	35	4	35	40	35	39	4	2	36	42	1	33	46
Scambler Twp	283	29	187	37	148	—	—	104	81	47	73	65	9	91	71	84	76	8	11	81	84	4	88	89
Trondhjem Twp	99	3	60	15	44	—	—	51	7	14	25	21	1	42	15	31	22	6	2	29	26	1	36	21
Western Twp	84	5	67	25	40	—	—	47	20	14	41	10	0	45	18	39	24	0	0	42	23	1	45	19
County: Totals:	4,437	368	3,192	856	2,283	—	—	2,040	1,103	674	1,381	1,078	143	1,722	1,173	1,594	1,303	94	174	1,529	1,350	88	1,684	1,276

## WILKIN

Akron Twp.	98	6	81	27	53	—	—	72	8	27	41	13	1	60	17	59	17	2	3	57	18	0	62	17
Andrea Twp.	50	3	40	15	24	—	—	37	3	6	32	2	1	35	4	28	8	3	2	31	7	0	31	8
Atherton Twp.	100	4	65	9	55	—	—	35	27	16	16	27	3	18	34	16	36	0	2	18	40	0	20	38
Bradford Twp.	58	2	44	11	30	—	—	32	12	8	19	16	2	22	17	21	16	0	1	21	17	1	23	17
Brandrup Twp.	101	5	73	15	58	—	—	49	24	13	29	27	6	32	30	28	35	3	1	32	35	1	33	36
Breckenridge P-1	790	53	552	131	411	—	—	390	152	102	239	199	25	316	175	268	202	38	33	265	214	16	284	215
Breckenridge P-2	589	46	380	97	276	—	—	246	130	103	134	134	31	182	144	157	160	30	28	158	167	28	167	161
Breckenridge P-3	425	31	287	72	210	—	—	184	101	55	110	120	11	141	117	136	122	12	15	128	130	8	135	130
Breckenridge Twp.	114	15	103	30	68	—	—	80	21	22	49	31	4	68	25	56	31	2	5	56	34	0	65	28
Campbell	127	12	98	19	76	—	—	68	28	29	38	28	8	50	31	42	40	7	6	43	43	4	52	36
Campbell Twp.	48	12	48	14	33	—	—	38	9	9	30	7	1	30	13	31	14	0	3	30	12	2	31	14
Champion Twp.	79	4	63	18	44	—	—	47	16	13	32	12	2	34	21	25	26	8	7	33	20	0	36	25
Connelly Twp.	67	5	47	16	30	—	—	42	5	13	28	5	1	36	8	35	8	2	1	28	13	0	29	14
Doran	51	1	27	5	20	—	—	13	12	8	8	9	1	11	13	8	12	5	1	11	14	1	10	14
Deerhorn Twp.	59	6	50	18	32	—	—	30	19	9	19	21	1	19	26	21	26	1	2	18	26	0	21	27
Foxhome	107	3	64	10	53	—	—	47	17	14	26	22	4	30	22	25	28	4	3	28	27	2	29	28
Foxhome Twp.	73	4	59	23	35	—	—	47	11	13	28	16	1	37	18	32	20	1	3	34	19	1	35	20
Kent	48	6	43	10	32	—	—	30	13	10	23	9	2	23	17	22	14	5	1	21	20	0	22	18
McCauleyville Twp.	35	4	32	6	24	—	—	22	9	11	9	11	1	16	9	15	7	1	0	15	10	0	13	12
Manston Twp.	40	2	34	11	21	—	—	24	9	8	16	9	4	16	13	18	15	0	5	13	12	2	16	13
Meadows Twp.	50	3	40	10	30	—	—	35	5	10	18	10	2	28	9	21	16	2	2	22	14	1	24	13
Mitchell Twp.	56	0	33	5	27	—	—	21	11	6	12	15	1	14	12	13	14	2	2	9	19	1	14	16
Nilsen Twp.	51	1	37	8	29	—	—	33	3	12	16	8	3	20	14	21	12	1	1	23	11	0	24	13
Nordick Twp.	51	6	43	11	32	—	—	30	13	9	17	16	5	20	14	19	18	1	3	21	15	3	20	18
Prairie View Twp.	118	9	83	23	59	—	—	59	24	31	32	15	3	48	28	44	30	3	3	49	28	0	49	29
Roberts Twp.	63	7	53	16	36	—	—	38	15	13	27	13	3	34	12	34	13	3	2	32	18	2	31	17
Rothsday	165	7	92	21	64	—	—	74	15	26	26	36	5	46	30	42	36	4	6	38	40	1	45	39
Sunnyside Twp.	74	5	58	23	34	—	—	50	8	11	37	9	4	39	9	32	14	4	5	32	13	1	37	10
Tanberg Twp.	49	2	31	7	24	—	—	24	7	5	9	17	0	13	18	13	16	1	0	13	18	1	11	18
Wolverton	98	3	60	17	42	—	—	37	23	15	29	16	2	30	19	31	22	3	4	29	22	2	35	21
Wolverton Twp.	77	5	64	17	47	—	—	43	21	12	32	19	5	37	21	30	28	4	5	32	27	4	34	25

County: Totals:	3,921	272	2,784	715	2,009	—	—	1,977	771	639	1,181	892	143	1,505	940	1,343	1,056	152	155	1,340	1,103	82	1,438	1,090
District: 9B Total	19,326	1,655	14,311	3,146	10,884	—	—	8,207	5,816	3,377	5,223	5,403	723	6,963	5,686	6,168	6,306	766	815	6,107	6,610	446	6,746	6,287
% Of Voters			100.00	21.98	76.05	—	—	57.35	40.64	23.60	36.50	37.75	5.05	48.65	39.73	43.10	44.06	5.35	5.69	42.67	46.19	3.12	47.14	43.93
District: 9 Total	34,641	3,405	25,063	5,331	19,150	8,274	2,301	8,207	5,816	3,386	9,131	10,114	1,212	12,220	9,951	10,982	10,841	1,260	1,382	10,702	11,491	703	12,171	10,751
% Of Voters			100.00	21.27	76.41	33.01	9.18	32.75	23.21	21.49	36.43	40.35	4.84	48.76	39.70	43.82	43.25	5.03	5.51	42.70	45.85	2.80	48.56	42.90

**DISTRICT 10A**  
**County**  
**DOUGLAS**

	VOTER REGISTRATION		U.S. REP. DIST. 7	STATE REP.		GOVERNOR & LT. GOV.		SECRETARY OF STATE	STATE AUDITOR	STATE TREASURER	ATTORNEY GENERAL													
	# of Persons Registered at 7am	# of New Registrations Election Day	Total Number of Persons Voting in the Precinct	R ALETA EDIN	DFL COLLIN C. PETERSON	R BUD NORNES	DFL JIM DREY ALZHEIMER	R GEORGE CASSELL	DFL ARLAN KAKAC	R JESSE VENTURA AND WAE SCHUNK	R NORM COLEMAN AND GEN OLSON	DFL HUBERT H. "SKIP" HUMPHREY III AND ROGER D. MOE	R ALAN SHLEPSKY	R MARY KIFFMEYER	DFL EDWINA GARCIA	R RUDI DUTCHER	DFL NANCY A. LARSON	MTP PATRICIA G. V. BECKER	R JAMES N. (JIM) DUNLOP	R KEVIN KNIGHT	DFL CAROL JOHNSON	R JIM MANGAN	R CHARLIE WEAVER	DFL MIKE HATCH
<b>Precinct</b>																								
Evansville	313	33	252	74	165	161	81	—	—	86	86	73	28	118	84	131	93	12	21	104	108	13	134	91
Evansville Twp.	153	15	120	33	84	80	33	—	—	57	44	19	14	58	40	60	44	4	11	50	47	4	64	44
Leaf Valley Twp.	294	24	239	68	160	133	87	—	—	79	105	55	15	124	81	120	85	11	17	101	96	8	130	84
Lund Twp.	193	15	154	46	100	82	60	—	—	64	55	31	14	77	53	69	60	11	13	66	63	10	72	60
Millerville	76	3	54	15	37	33	17	—	—	20	26	8	11	25	13	19	19	8	9	14	23	5	28	16
Millerville Twp.	170	21	142	25	115	91	44	—	—	47	67	27	14	76	45	68	61	6	9	60	60	3	86	47
Miltona	114	29	118	32	84	68	43	—	—	47	38	31	12	56	41	48	49	5	10	50	45	3	54	53
Miltona Twp.	510	49	420	127	282	229	168	—	—	154	159	106	32	200	156	188	172	26	33	171	181	12	208	179
<b>County: Totals:</b>	<b>1,823</b>	<b>189</b>	<b>1,499</b>	<b>420</b>	<b>1,027</b>	<b>877</b>	<b>533</b>	<b>—</b>	<b>—</b>	<b>554</b>	<b>580</b>	<b>350</b>	<b>140</b>	<b>734</b>	<b>513</b>	<b>703</b>	<b>583</b>	<b>83</b>	<b>123</b>	<b>616</b>	<b>623</b>	<b>58</b>	<b>776</b>	<b>574</b>
<b>OTTER TAIL</b>																								
Aastad Twp.	127	12	111	28	83	72	39	—	—	34	39	38	1	56	50	53	51	5	5	51	53	3	55	51
Amor Twp.	335	27	254	84	167	158	96	—	—	73	111	69	19	135	84	127	105	12	16	129	100	10	131	101
Aurdal Twp.	721	89	639	194	432	410	215	—	—	149	294	184	28	366	216	339	241	19	58	309	239	16	361	236
Battle Lake City	510	28	383	126	243	225	150	—	—	81	164	131	19	196	140	191	144	13	29	171	154	12	176	174
Busse Twp.	349	24	261	92	166	201	58	—	—	55	142	64	12	176	65	174	71	4	11	165	75	4	178	71
Clitherrall City	57	0	31	8	23	11	18	—	—	10	3	17	4	7	16	7	20	3	2	5	21	2	8	16
Clitherrall Twp.	321	42	252	88	157	154	94	—	—	84	115	53	7	149	89	130	97	14	14	126	103	8	122	113
Dalton City	170	14	134	36	96	74	54	—	—	39	49	44	14	58	55	54	65	8	8	51	68	9	62	57
Dane Prairie Twp.	536	35	444	155	283	329	109	—	—	102	243	91	22	273	125	265	131	20	36	246	129	14	272	139
Dead Lake Twp.	265	25	200	73	121	116	73	—	—	37	93	64	12	98	66	96	62	16	12	89	72	8	104	69
Eagle Lake Twp.	234	24	189	49	134	91	92	—	—	85	43	59	21	73	85	76	93	7	24	61	87	11	70	97
Effington Twp.	152	18	129	24	98	79	42	—	—	40	65	22	8	65	41	52	51	6	7	54	51	3	59	56
Elmo Twp.	161	25	153	40	112	84	57	—	—	52	63	36	10	72	52	61	70	10	13	62	66	9	70	61
Everts Twp.	473	34	381	111	263	246	128	—	—	78	185	112	16	215	123	204	131	13	22	188	133	4	200	161
Fergus Falls W-1 P-1	746	125	603	165	421	360	231	—	—	137	226	227	37	291	235	281	247	24	43	264	255	22	306	245
Fergus Falls W-1 P-2	666	102	549	170	358	363	175	—	—	137	243	163	32	302	171	286	194	19	33	278	195	16	303	197
Fergus Falls W-2 P-1	850	84	652	194	443	437	202	—	—	138	304	197	33	387	198	365	214	26	53	345	215	24	386	217
Fergus Falls W-2 P-2	1,286	190	1,113	327	768	754	339	—	—	253	533	306	48	671	328	634	357	36	67	618	362	29	652	380
Fergus Falls W-3 P-1	708	156	617	173	428	398	208	—	—	152	271	187	42	331	209	307	228	25	48	293	234	33	325	225
Fergus Falls W-3 P-2	842	138	689	212	453	417	253	—	—	201	277	199	59	351	236	326	268	30	71	323	253	30	351	269
Fergus Falls W-4 P-1	682	110	516	152	351	358	155	—	—	141	223	150	35	279	175	260	191	27	50	248	189	24	282	195
Fergus Falls W-4 P-2	1,037	179	879	300	555	619	245	—	—	189	446	225	35	539	248	493	279	33	48	491	273	20	535	280
Fergus Falls Twp.	564	50	495	167	318	358	130	—	—	116	237	135	32	294	143	290	153	18	41	261	163	16	289	172
Folden Twp.	181	16	155	38	107	71	76	—	—	51	54	48	7	56	71	50	78	7	10	46	82	3	56	81
Friborg Twp.	403	30	325	70	249	180	141	—	—	77	129	115	20	143	147	146	152	8	20	137	154	9	146	157
Girard Twp.	501	37	389	139	242	244	139	—	—	98	180	106	22	209	136	210	143	15	21	194	152	14	204	159
Henning City	462	52	380	121	255	238	132	—	—	95	163	114	13	197	142	177	162	19	19	183	157	7	193	162
Henning Twp.	205	25	179	48	126	112	62	—	—	70	62	44	10	88	66	86	69	8	16	75	79	3	94	71
Inman Twp.	140	15	118	33	81	52	58	—	—	44	35	38	16	40	48	38	59	4	15	33	51	8	43	56
Leaf Lake Twp.	248	26	210	54	153	118	84	—	—	51	94	65	14	103	80	101	80	17	18	90	86	8	97	98
Leaf Mountain Twp.	199	6	126	38	80	68	53	—	—	41	55	29	9	57	51	49	55	10	9	51	55	3	60	55
Maine Twp.	455	21	338	127	205	217	109	—	—	74	161	97	23	183	121	155	130	32	25	173	126	15	179	132

Nidaros Twp	191	14	155	46	106	95	57	—	—	41	65	47	8	82	56	77	61	7	13	69	59	4	79	64
Otter Tail City	245	26	183	58	118	104	73	—	—	71	64	44	13	99	60	98	68	6	16	92	65	8	92	73
Otter Tail Twp	329	29	271	115	149	162	103	—	—	55	136	78	15	149	94	150	92	15	21	140	95	6	159	94
Parkers Prairie City	550	51	467	115	327	317	126	—	—	150	188	118	31	240	149	229	163	28	40	217	169	25	225	178
Parkers Prairie Twp	163	26	155	45	106	105	47	—	—	59	64	30	11	91	40	81	47	12	15	80	50	6	85	53
Richville City	58	6	52	15	35	23	27	—	—	13	16	22	5	19	24	20	25	4	3	20	25	3	20	24
Rush Lake Twp	514	60	411	154	252	249	153	—	—	107	202	98	33	225	133	211	151	25	30	203	158	17	214	162
St Olaf Twp	206	17	159	44	111	102	50	—	—	50	69	38	9	79	59	77	65	3	11	63	69	6	81	62
Star Lake Twp	218	10	163	51	107	93	63	—	—	33	77	51	9	85	59	84	56	10	4	82	64	8	86	60
Sverdrup Twp	401	24	303	63	231	167	130	—	—	76	109	112	16	131	131	124	139	12	24	110	141	8	134	141
Tordenskjold Twp	335	19	261	70	184	142	114	—	—	81	88	90	25	106	119	108	122	12	18	102	124	9	117	123
Tumuli Twp	251	26	210	60	148	126	82	—	—	59	98	51	12	111	83	111	81	9	16	106	81	8	119	77
Underwood City	218	3	145	28	109	69	71	—	—	43	35	60	9	55	67	47	79	5	11	42	81	3	52	81
Urbank City	38	3	32	8	24	19	12	—	—	4	14	11	1	17	12	14	15	0	1	12	16	1	13	14
Vining City	61	10	47	18	28	30	16	—	—	21	17	7	1	26	17	26	18	0	3	25	16	3	24	18
County: Totals:	18,364	2,083	14,908	4,526	10,006	9,417	5,141	—	—	3,847	6,544	4,286	878	7,975	5,115	7,540	5,573	656	1,090	7,173	5,645	512	7,869	5,777
District: 10A Total	20,187	2,272	16,407	4,946	11,033	10,294	5,674	—	—	4,401	7,124	4,636	1,018	8,709	5,628	8,243	6,156	739	1,213	7,789	6,268	570	8,645	6,351
% Of Voters			100.00	30.15	67.25	62.74	34.58	—	—	26.82	43.42	28.26	6.20	53.08	34.30	50.24	37.52	4.50	7.39	47.47	38.20	3.47	52.69	38.71

DISTRICT 10B  
County  
DOUGLAS

## Precinct

	# of Persons Registered at 7 am	# of New Registrations Election Day	Total Number of Persons Voting in the Precinct	R LETA EDIN	DFL COLLIN C. PETERSON	R BUD NORNES	DFL JIM DREY ALZHEIMER	R GEORGE CASSELL	DFL ARLAN KARCIC	RP JESSE VENTURA AND MAE SCHUNK	R NORM COLEMAN AND GEN OLSON	DFL LEBERT H. "SKIP" HUMPHREY III AND ROGER D. MOE	RP ALAN SHILEPSKY	R MARY KIFFMEYER	DFL DIANNA GARCIA	R JUDI DUTCHER	DFL NANCY A. LARSON	MTP PATRICIA G. V. BECKER	RP JAMES N. (JIM), DUNLOP	R KEVIN KNIGHT	DFL CAROL JOHNSON	RP JIM MANGAN	R CHARLIE WEAVER	DFL MIKE HATCH
Alexandria W-1	976	144	709	259	428	—	—	352	329	223	301	174	53	384	221	372	235	36	59	330	261	25	390	250
Alexandria W-2	821	151	663	218	421	—	—	372	272	231	265	160	51	359	211	338	234	39	60	308	246	27	372	232
Alexandria W-3	842	94	657	188	444	—	—	317	331	223	272	150	59	338	225	339	233	45	48	309	263	23	365	242
Alexandria W-4	744	125	567	149	387	—	—	259	288	183	186	183	50	243	226	229	244	36	47	205	257	21	245	257
Alexandria W-5	804	121	657	204	428	—	—	341	277	169	282	202	39	344	229	331	251	27	49	282	276	19	346	251
Alexandria Twp.	2,866	298	2,341	835	1,442	—	—	1,210	1,050	774	1,050	479	155	1,364	696	1,371	739	81	179	1,176	826	79	1,428	735
Brandon	274	34	230	60	161	—	—	122	103	70	94	63	18	117	83	106	96	15	22	94	101	8	106	108
Brandon Twp.	383	32	306	93	202	—	—	180	119	96	129	76	25	163	99	160	105	17	26	145	119	7	174	113
Carlos	183	21	160	32	118	—	—	66	89	61	61	36	15	68	65	65	71	9	12	57	78	8	70	76
Carlos Twp.	1,145	111	923	328	564	—	—	530	368	253	473	193	50	561	277	541	288	37	60	500	304	28	574	294
Forada	127	8	111	29	80	—	—	45	63	54	30	26	14	49	41	42	56	5	14	34	52	3	53	50
Garfield	147	15	116	31	79	—	—	45	65	47	40	27	9	55	41	48	46	9	13	44	52	6	54	47
Hudson Twp.	432	54	365	113	236	—	—	172	182	152	143	65	30	190	121	176	136	25	42	158	131	17	198	134
Ida Twp.	670	66	560	190	362	—	—	277	265	191	222	142	40	295	202	300	215	21	44	266	229	14	324	203
La Grand Twp.	2,571	310	2,140	761	1,331	—	—	1,197	874	671	984	466	159	1,250	610	1,259	637	104	181	1,088	727	70	1,264	698
Lake Mary Twp.	596	64	517	139	359	—	—	227	281	230	174	110	49	247	182	233	220	20	51	203	225	25	269	202
Moe Twp.	438	35	365	100	246	—	—	157	197	120	140	99	31	176	137	179	139	24	35	161	147	9	204	138
Nelson	99	24	99	35	63	—	—	54	42	56	31	10	12	47	34	45	36	6	10	38	43	4	56	35
Orange Twp.	194	12	139	34	101	—	—	81	55	43	80	16	13	84	33	75	41	14	9	80	40	4	99	31
County: Totals:	14,312	1,719	11,625	3,798	7,452	—	—	6,004	5,250	3,847	4,957	2,677	872	6,334	3,733	6,209	4,022	570	961	5,478	4,377	397	6,591	4,096

**POPE**

Glenwood P-1	694	175	678	173	485	—	—	303	355	271	192	209	56	291	294	251	345	33	62	229	342	26	276	342
Glenwood P-2	727	152	637	160	453	—	—	298	311	161	230	231	35	290	254	274	284	23	44	249	286	20	268	307
Glenwood Twp.	585	86	540	185	343	—	—	271	262	184	205	149	43	268	208	260	237	23	57	225	231	26	269	232
Grove Lake Twp.	149	17	137	36	93	—	—	65	64	61	49	25	13	57	53	55	65	6	12	53	59	6	62	60
Leven Twp.	327	41	312	89	214	—	—	141	165	122	117	70	24	165	105	153	131	2	23	136	128	12	156	133
Long Beach	200	28	188	51	130	—	—	92	88	67	63	55	11	92	73	92	77	6	12	81	85	6	86	89
Minnewaska Twp.	292	26	263	81	175	—	—	130	125	89	84	89	10	128	117	121	118	8	17	109	122	7	122	127
Reno Twp.	179	28	178	54	121	—	—	78	98	80	62	36	12	87	75	76	87	4	10	67	91	5	86	82
Villard	155	11	127	44	80	—	—	60	65	37	44	43	10	64	47	56	60	4	13	49	60	4	60	56
Westport	37	4	29	7	18	—	—	13	13	15	8	6	1	12	12	10	13	1	3	9	13	1	13	13
Westport Twp.	125	21	112	35	72	—	—	52	53	46	45	21	11	55	39	47	45	8	10	47	44	9	55	41

County: Totals:	3,480	589	3,201	915	2,184	—	—	1,503	1,599	1,133	1,099	934	226	1,509	1,277	1,395	1,462	118	263	1,254	1,461	122	1,453	1,482
-----------------	-------	-----	-------	-----	-------	---	---	-------	-------	-------	-------	-----	-----	-------	-------	-------	-------	-----	-----	-------	-------	-----	-------	-------

**STEARN**

Ashley Twp	136	8	104	42	58	—	—	77	25	18	70	15	3	73	22	55	33	6	2	58	32	2	56	41
Getty Twp	214	18	138	38	87	—	—	86	38	33	77	14	12	89	19	74	38	15	9	72	33	5	80	34
Raymond Twp	132	6	97	28	69	—	—	60	35	29	47	19	6	62	28	45	39	8	5	47	38	4	56	36
Sauk Centre City	2,112	212	1,571	493	1,016	—	—	896	613	421	715	426	107	851	512	736	604	89	131	684	619	61	744	671
Sauk Centre Twp	565	60	443	149	285	—	—	271	160	122	243	73	35	262	129	239	149	22	40	230	144	20	231	171

County: Totals:	3,159	304	2,353	750	1,515	—	—	1,390	871	623	1,152	547	163	1,337	710	1,149	863	140	187	1,091	866	92	1,167	953
-----------------	-------	-----	-------	-----	-------	---	---	-------	-----	-----	-------	-----	-----	-------	-----	-------	-----	-----	-----	-------	-----	----	-------	-----

District: 10B Total	20,951	2,612	17,179	5,463	11,151	—	—	8,897	7,720	5,603	7,208	4,158	1,261	9,180	5,720	8,753	6,347	828	1,411	7,823	6,704	611	9,211	6,531
---------------------	--------	-------	--------	-------	--------	---	---	-------	-------	-------	-------	-------	-------	-------	-------	-------	-------	-----	-------	-------	-------	-----	-------	-------

% Of Voters	100.00	100.00	100.00	31.80	64.91	—	—	51.79	44.94	32.62	41.96	24.20	7.34	53.44	33.30	50.95	36.95	4.82	8.21	45.54	39.02	3.56	53.62	38.02
-------------	--------	--------	--------	-------	-------	---	---	-------	-------	-------	-------	-------	------	-------	-------	-------	-------	------	------	-------	-------	------	-------	-------

District: 10 Total	41,138	4,884	33,586	10,409	22,184	10,294	5,674	8,897	7,720	10,004	14,332	8,794	2,279	17,889	11,348	16,996	12,503	1,567	2,624	15,612	12,972	1,181	17,856	12,882
--------------------	--------	-------	--------	--------	--------	--------	-------	-------	-------	--------	--------	-------	-------	--------	--------	--------	--------	-------	-------	--------	--------	-------	--------	--------

% Of Voters	100.00	100.00	100.00	30.99	66.05	30.65	16.89	26.49	22.99	29.79	42.67	26.18	6.79	53.26	33.79	50.60	37.23	4.67	7.81	46.48	38.62	3.52	53.17	38.36
-------------	--------	--------	--------	-------	-------	-------	-------	-------	-------	-------	-------	-------	------	-------	-------	-------	-------	------	------	-------	-------	------	-------	-------

VOTER REGISTRATION	U.S. REP. DIST. 7	STATE REP.	GOVERNOR & LT. GOV.	SECRETARY OF STATE	STATE AUDITOR	STATE TREASURER	ATTORNEY GENERAL
-----------------------	----------------------	---------------	------------------------	-----------------------	------------------	--------------------	---------------------

**DISTRICT 11A  
County  
BECKER**

Precinct	# of Persons Registered at 7am	# of New Registrations Election Day	Total Number of Persons Voting in the Precinct	R ALEX EDIN	DFL COLLIN C. PETERSON	R ROXANN DAGGETT	R JOHN BLASHACK	DFL MARY ELLEN OTREMBA	PP JESSE VENTURA AND MAE SCHUNK	R NORM COLEMAN AND GEN OLSON	DFL HUBERT H. "SKIP" HUMPHREY III AND ROGER D. MOE	RP ALAN SHILEPSKY	R RYAN KIFFMEYER	DFL EDWINA GARCIA	R JUDI DUTCHER	DFL NANCY A. LARSON	MTP PATRICIA G. V. BECKER	PP JAMES N. (JIM) DUNLOP	R KEVIN KNIGHT	DFL CAROL JOHNSON	RP JIM MANGAN	R CHARLIE WEAVER	DFL MIKE HATCH
Burlington Twp.	672	44	477	146	324	434	—	—	98	223	151	38	259	146	256	148	31	37	256	160	15	280	158
Detroit Twp.	1,336	94	1,017	232	761	906	—	—	215	426	352	64	534	369	517	378	53	55	496	410	37	536	388
Detroit Lakes W-1 P-1	505	65	354	74	277	315	—	—	72	125	150	30	145	151	137	161	28	27	134	168	20	151	156
Detroit Lakes W-1 P-2	478	128	421	88	327	363	—	—	103	140	168	32	167	192	145	205	36	25	143	221	17	165	197
Detroit Lakes W-2 P-1	1,497	171	1,238	263	886	1,031	—	—	209	488	460	49	577	459	579	462	42	63	539	497	30	590	478
Detroit Lakes W-3 P-1	1,475	205	1,259	296	911	1,094	—	—	221	540	448	62	632	460	622	457	64	78	594	483	35	629	496
Erie Twp.	925	95	704	198	495	651	—	—	147	334	211	45	392	228	361	238	57	49	378	242	24	410	240
Frazee	553	44	389	86	292	370	—	—	86	158	126	25	202	135	183	145	26	28	185	159	15	209	143
Lake View Twp.	997	83	746	179	555	667	—	—	168	316	251	46	379	277	373	277	51	48	359	295	34	395	286
County: Totals:	8,438	929	6,605	1,562	4,828	5,831	—	—	1,319	2,750	2,317	391	3,287	2,417	3,173	2,471	388	410	3,084	2,635	227	3,365	2,542

**OTTER TAIL**

Blowers Twp	149	18	117	51	63	98	—	—	27	63	25	10	64	36	59	42	7	7	63	40	7	63	40
-------------	-----	----	-----	----	----	----	---	---	----	----	----	----	----	----	----	----	---	---	----	----	---	----	----

Bluffton City	113	8	93	47	44	86	—	—	26	57	6	7	61	17	58	15	10	8	56	19	3	59	23
Bluffton Twp	244	23	190	96	88	167	—	—	50	121	17	15	126	38	117	49	9	11	121	45	3	129	47
Butler Twp	152	7	122	37	37	82	—	—	33	63	23	6	71	36	61	46	4	9	64	35	4	68	38
Candor Twp	302	33	232	85	143	213	—	—	56	125	51	10	150	61	142	67	11	11	136	72	5	144	74
Compton Twp	373	28	276	97	168	246	—	—	75	144	50	17	160	80	162	80	11	22	151	82	9	164	84
Corliss Twp	257	25	191	56	134	178	—	—	57	90	44	14	118	54	102	66	10	12	106	66	6	116	63
Deer Creek City	172	38	158	44	108	135	—	—	60	51	41	17	60	55	58	55	14	17	56	56	10	67	60
Deer Creek Twp	181	19	131	34	91	119	—	—	48	48	34	9	63	52	58	56	5	11	56	57	5	61	60
Dent City	108	14	86	27	55	76	—	—	19	41	23	8	40	30	41	35	4	8	38	34	7	39	34
Dora Twp	402	36	327	97	224	279	—	—	66	145	114	16	166	134	158	138	14	20	150	146	16	158	144
Edna Twp	503	56	408	144	258	372	—	—	101	197	104	27	243	130	228	142	23	22	227	145	14	242	143
Gorman Twp	257	15	184	68	109	177	—	—	32	104	48	2	118	52	105	62	7	8	109	57	2	117	60
Hobart Twp	422	39	320	77	237	278	—	—	69	125	121	19	150	132	158	131	10	24	152	126	12	156	142
Homestead Twp	173	13	130	41	88	113	—	—	42	45	41	14	56	57	54	54	11	11	55	58	12	53	58
Newton Twp	397	37	327	110	210	282	—	—	107	123	90	20	150	131	135	140	14	26	131	138	13	143	141
New York Mills City	586	58	439	106	311	357	—	—	89	158	180	29	172	208	169	225	18	34	158	224	16	167	228
Otto Twp	302	32	227	71	149	187	—	—	65	106	54	13	113	76	102	82	12	16	107	82	6	119	82
Paddock Twp	181	11	142	48	91	119	—	—	35	66	36	9	80	49	70	57	3	8	67	56	2	73	56
Perham City	1,285	162	904	266	610	797	—	—	192	437	260	54	474	309	462	326	50	62	438	338	25	467	356
Perham Twp	419	30	316	126	184	293	—	—	56	198	59	13	208	77	190	95	7	16	185	90	6	200	89
Pine Lake Twp	296	27	230	68	154	194	—	—	52	117	58	12	121	79	113	78	14	10	109	90	5	113	96
Vergas City	202	19	151	35	109	141	—	—	41	61	46	8	68	62	65	65	6	12	64	64	6	61	72
Wadena P-4 City	19	1	16	4	12	16	—	—	4	8	3	0	10	5	10	5	0	0	11	4	0	10	5
<b>County: Totals:</b>	<b>7,495</b>	<b>749</b>	<b>5,715</b>	<b>1,835</b>	<b>3,722</b>	<b>5,030</b>	<b>—</b>	<b>—</b>	<b>1,402</b>	<b>2,693</b>	<b>1,528</b>	<b>349</b>	<b>3,042</b>	<b>1,960</b>	<b>2,877</b>	<b>2,111</b>	<b>268</b>	<b>385</b>	<b>2,810</b>	<b>2,124</b>	<b>194</b>	<b>2,989</b>	<b>2,195</b>
<b>WADENA</b>																							
Leaf River Twp.	278	18	221	85	133	189	—	—	58	116	45	13	124	71	122	73	9	16	114	79	7	119	90
Red Eye Twp.	209	34	175	74	98	144	—	—	65	68	40	19	82	66	87	65	11	21	77	69	19	85	66
Rockwood Twp.	198	29	193	74	118	165	—	—	64	83	44	22	82	79	82	86	9	20	68	83	11	89	80
Sebekia	386	59	325	105	210	267	—	—	117	102	100	37	124	147	131	146	24	30	117	156	23	126	156
Wadena P-1	782	138	625	247	362	544	—	—	165	266	181	56	324	210	304	231	37	60	284	234	39	309	251
Wadena P-2	613	62	447	189	252	385	—	—	137	201	100	40	257	124	252	142	19	40	225	157	20	233	173
Wadena P-3	905	94	732	282	430	642	—	—	174	316	239	48	393	260	425	238	33	60	358	270	26	370	308
Wadena P-5	13	1	15	6	9	14	—	—	5	8	2	2	9	4	9	6	0	1	9	5	0	9	6
<b>County: Totals:</b>	<b>3,384</b>	<b>435</b>	<b>2,733</b>	<b>1,062</b>	<b>1,612</b>	<b>2,350</b>	<b>—</b>	<b>—</b>	<b>785</b>	<b>1,160</b>	<b>751</b>	<b>237</b>	<b>1,395</b>	<b>961</b>	<b>1,412</b>	<b>987</b>	<b>142</b>	<b>248</b>	<b>1,252</b>	<b>1,053</b>	<b>145</b>	<b>1,340</b>	<b>1,130</b>
<b>District: 11A Total</b>	<b>19,317</b>	<b>2,113</b>	<b>15,053</b>	<b>4,459</b>	<b>10,162</b>	<b>13,211</b>	<b>—</b>	<b>—</b>	<b>3,506</b>	<b>6,603</b>	<b>4,596</b>	<b>977</b>	<b>7,724</b>	<b>5,338</b>	<b>7,462</b>	<b>5,569</b>	<b>798</b>	<b>1,043</b>	<b>7,146</b>	<b>5,812</b>	<b>566</b>	<b>7,694</b>	<b>5,887</b>
<b>% Of Voters</b>			<b>100.00</b>	<b>29.62</b>	<b>67.51</b>	<b>87.76</b>	<b>—</b>	<b>—</b>	<b>23.29</b>	<b>43.87</b>	<b>30.53</b>	<b>6.49</b>	<b>51.31</b>	<b>35.46</b>	<b>49.57</b>	<b>37.00</b>	<b>5.30</b>	<b>6.93</b>	<b>47.47</b>	<b>38.61</b>	<b>3.76</b>	<b>51.11</b>	<b>38.98</b>

DISTRICT 11B  
County  
DOUGLASPrecinct  
Belle River Twp.  
Osakis  
Osakis Twp.

VOTER REGISTRATION			U.S. REP. DIST. 7		STATE REP.		GOVERNOR & LT. GOV.			SECRETARY OF STATE		STATE AUDITOR		STATE TREASURER		ATTORNEY GENERAL									
# of Persons Registered at 7am	# of New Registrations Election Day	Total Number of Persons Voting in the Precinct	R. ALETA EDIN	DFL COLLIN C. PETERSON	R. ROXANN DAGGETT	R. JOHN BLASHACK	DFL MARY ELLEN OTREMBIA	RP JESSE VENTURA AND MAE SCHUNK	R. NORM COLEMAN AND GEN OLSON	DFL HUBERT H. "SKIP" HUMPHREY III AND ROGER D. MOE	RP ALAN SHILEPSKY	R. MARY KIFFMEYER	DFL EDWINA GARCIA	R. JUDI DUTCHER	DFL NANCY A. LARSON	MTP PATRICIA G. V. BECKER	RP JAMES N. (JIM) DUNLOP	R. KEVIN KNIGHT	DFL CAROL JOHNSON	RP JIM MANGAN	R. CHARLIE WEAVER	DFL MIKE HATCH			
			220	26	171	46	116	—	48	113	73	73	25	17	83	54	77	59	17	12	70	72	7	82	69
			825	77	641	145	463	—	176	433	215	222	182	74	244	262	279	40	77	197	294	36	251	301	
			340	23	248	75	172	—	85	155	97	102	48	26	122	84	116	98	17	28	109	93	18	129	88

Spruce Hill Twp.	212	17	169	56	107	—	75	88	58	78	32	16	88	55	78	64	6	14	76	60	5	89	66
County: Totals:	1,597	143	1,229	322	858	—	384	789	443	475	287	133	537	455	516	500	80	131	452	519	66	551	524
<b>OTTER TAIL</b>																							
Eastern Twp	149	10	120	34	86	—	45	70	53	34	31	6	49	58	47	58	5	11	43	56	3	54	53
Oak Valley Twp	183	22	160	52	107	—	78	80	62	65	32	21	74	56	66	70	12	18	59	69	12	69	72
Woodside Twp	139	17	129	51	76	—	90	38	31	68	27	7	65	45	60	47	9	7	64	49	4	65	51
County: Totals:	471	49	409	137	269	—	213	188	146	167	90	34	188	159	173	175	26	36	166	174	19	188	176
<b>STEARNS</b>																							
Melrose Twp	379	52	357	110	240	—	132	219	91	196	63	25	232	80	212	105	15	30	196	115	15	206	130
Millwood Twp	565	43	424	140	282	—	151	269	132	229	59	35	250	117	232	144	25	31	226	142	21	258	132
St Rosa City	51	3	40	9	31	—	8	32	16	14	9	2	20	17	13	23	3	1	12	23	0	13	27
County: Totals:	995	98	821	259	553	—	291	520	239	439	131	62	502	214	457	272	43	62	434	280	36	477	289
<b>TODD</b>																							
Bartlett Twp.	212	27	196	48	140	—	76	116	71	75	47	18	86	62	77	82	10	11	78	83	10	88	81
Bertha	265	40	241	80	156	—	134	106	82	95	62	21	119	84	118	96	10	23	99	96	12	108	104
Bertha Twp.	208	46	219	64	147	—	101	114	83	78	55	22	98	76	88	89	10	19	80	93	8	88	101
Birchdale Twp.	434	30	339	103	228	—	102	234	100	149	86	19	163	138	150	139	19	17	133	149	5	153	155
Browerville	423	52	376	60	299	—	71	296	145	109	117	19	144	172	132	162	26	32	100	198	12	118	212
Bruce Twp.	296	36	249	57	176	—	57	185	103	108	36	27	97	98	102	95	23	35	87	104	17	85	125
Burleene Twp.	197	18	169	34	133	—	41	126	70	67	31	18	57	83	57	92	7	18	48	91	8	64	89
Burnhamville Twp.	397	54	335	86	240	—	102	227	156	125	51	38	156	116	142	138	22	36	121	151	23	133	153
Burtrum	71	15	71	15	53	—	12	58	47	8	16	9	16	39	17	41	8	5	13	48	2	20	45
Clarissa	366	26	303	48	245	—	70	222	118	73	97	29	110	131	100	143	20	22	89	158	18	102	160
Eagle Bend	354	37	317	75	235	—	100	212	109	104	99	21	114	155	104	161	13	19	94	172	7	109	177
Eagle Valley Twp.	312	37	274	71	199	—	85	184	111	100	59	23	125	109	116	128	12	27	108	121	12	124	127
Fawn Lake Twp.	228	22	184	44	136	—	48	133	64	80	37	21	63	90	55	91	16	17	50	102	10	56	103
Germania Twp.	194	18	177	50	122	—	68	108	67	72	36	16	79	69	76	73	15	20	66	82	11	68	86
Gordon Twp.	370	35	275	103	157	—	114	153	89	135	50	23	148	81	133	98	23	25	129	95	10	151	95
Grey Eagle	196	22	164	52	105	—	47	113	74	56	30	17	77	55	75	62	8	17	60	69	6	74	70
Grey Eagle Twp.	428	16	328	95	222	—	69	247	135	123	65	31	146	121	136	127	34	35	122	138	19	121	164
Harford Twp.	349	34	321	72	236	—	67	247	159	101	58	25	133	122	130	130	32	33	107	147	12	114	167
Hewitt	132	32	141	34	102	—	55	83	63	35	38	9	54	57	57	59	7	11	47	64	4	53	69
Iona Twp.	190	21	174	32	136	—	39	133	58	70	45	12	64	86	64	88	2	11	53	96	5	63	88
Kandota Twp.	330	25	267	69	195	—	86	176	70	113	80	14	135	99	117	116	18	17	113	119	9	126	120
Leslie Twp.	394	32	304	79	211	—	98	200	137	105	55	28	129	123	130	129	16	28	109	137	15	128	138
Little Elk Twp.	170	16	145	51	87	—	48	92	60	65	17	11	69	56	64	53	10	14	57	62	6	67	63
Little Sauk Twp.	352	27	292	80	208	—	92	199	111	122	50	25	144	108	131	117	23	23	118	133	14	136	132
Long Prairie	1,633	149	1,306	360	914	—	311	978	438	536	309	90	632	480	620	474	98	114	542	540	48	580	595
Long Prairie Twp.	542	56	471	137	319	—	127	339	164	223	76	33	272	123	229	146	47	25	238	161	17	237	177
Moran Twp.	290	31	262	68	183	—	95	163	112	104	44	21	107	96	103	99	27	28	94	106	14	107	115
Osakis	81	20	78	18	56	—	25	53	35	22	21	5	30	31	30	35	3	6	27	36	7	30	35
Reynolds Twp.	322	24	265	78	178	—	83	180	104	114	45	21	126	97	97	107	30	22	104	116	13	116	122
Round Prairie Twp.	328	35	268	73	188	—	69	190	96	117	51	24	131	95	116	102	26	28	96	124	10	118	128
Staples	1,179	165	919	288	593	—	283	614	299	364	241	89	403	339	371	355	74	95	335	399	53	364	435
Staples Twp.	382	24	284	83	188	—	86	192	95	136	49	20	138	96	120	102	23	24	115	116	7	122	127
Stowe Prairie Twp.	252	44	230	84	143	—	133	96	84	111	29	26	122	73	119	81	15	21	98	93	17	111	92
Turtle Creek Twp.	185	13	164	26	127	—	30	129	61	53	45	16	50	79	52	83	11	9	42	94	6	53	94
Villard Twp.	375	42	285	91	185	—	96	180	120	111	50	25	139	94	120	106	23	26	123	109	14	114	132
Ward Twp.	289	31	285	57	221	—	61	223	125	85	73	27	109	129	107	133	21	29	94	140	11	101	157
West Union Twp.	197	20	160	55	100	—	56	99	57	82	17	13	91	44	86	48	10	15	77	57	9	89	52
Wykeham Twp.	220	26	203	47	150	—	73	125	74	67	59	21	78	86	69	93	17	18	68	99	7	84	97
County: Totals:	13,153	1,398	11,041	2,967	7,713	—	3,310	7,525	4,146	4,293	2,426	927	4,954	4,192	4,610	4,473	809	975	4,134	4,898	488	4,575	5,182
<b>WADENA</b>																							
Aldrich City	37	1	31	25	6	—	18	13	13	14	4	2	22	7	22	4	3	2	17	10	3	19	9
Aldrich Twp	244	21	216	102	112	—	107	104	64	112	34	11	135	58	126	65	9	12	121	73	6	120	80

Bullard Twp.	104	8	89	47	40	—	43	43	20	50	17	8	45	28	47	27	3	9	40	29	5	49	27
Staples	233	30	203	74	125	—	72	128	60	92	51	24	103	67	106	71	7	19	95	74	11	87	90
Thomastown Twp.	421	41	386	156	225	—	155	225	107	184	91	27	202	127	204	123	22	32	190	133	15	196	155
Vermdale	318	42	268	116	148	—	91	173	80	123	61	20	146	89	142	87	21	19	130	104	11	139	105
Wadena P-6	2	0	2	0	2	—	0	2	0	0	2	0	0	2	0	2	0	0	0	2	0	0	2
Wadena Twp.	550	63	462	206	248	—	224	232	144	235	81	35	275	131	273	138	19	39	253	140	21	259	165
Wing River Twp.	218	16	176	92	79	—	97	72	47	104	24	9	113	42	105	42	14	14	106	45	7	109	52
<b>County: Totals:</b>	<b>2,127</b>	<b>222</b>	<b>1,833</b>	<b>818</b>	<b>985</b>	<b>—</b>	<b>807</b>	<b>992</b>	<b>535</b>	<b>914</b>	<b>365</b>	<b>136</b>	<b>1,041</b>	<b>551</b>	<b>1,025</b>	<b>559</b>	<b>98</b>	<b>146</b>	<b>952</b>	<b>610</b>	<b>79</b>	<b>978</b>	<b>685</b>
<b>District: 11B Total</b>	<b>18,343</b>	<b>1,910</b>	<b>15,333</b>	<b>4,503</b>	<b>10,378</b>	<b>—</b>	<b>5,005</b>	<b>10,014</b>	<b>5,509</b>	<b>6,288</b>	<b>3,299</b>	<b>1,292</b>	<b>7,222</b>	<b>5,571</b>	<b>6,781</b>	<b>5,979</b>	<b>1,056</b>	<b>1,350</b>	<b>6,138</b>	<b>6,481</b>	<b>688</b>	<b>6,768</b>	<b>6,856</b>
<b>% Of Voters</b>			<b>100.00</b>	<b>29.37</b>	<b>67.68</b>	<b>—</b>	<b>32.64</b>	<b>65.31</b>	<b>35.93</b>	<b>41.01</b>	<b>21.52</b>	<b>8.43</b>	<b>47.10</b>	<b>36.33</b>	<b>44.22</b>	<b>38.99</b>	<b>6.89</b>	<b>8.80</b>	<b>40.03</b>	<b>42.27</b>	<b>4.49</b>	<b>44.15</b>	<b>44.71</b>
<b>District: 11 Total</b>	<b>37,660</b>	<b>4,023</b>	<b>30,386</b>	<b>8,962</b>	<b>20,540</b>	<b>13,211</b>	<b>5,005</b>	<b>10,014</b>	<b>9,015</b>	<b>12,891</b>	<b>7,895</b>	<b>2,269</b>	<b>14,946</b>	<b>10,909</b>	<b>14,243</b>	<b>11,548</b>	<b>1,854</b>	<b>2,393</b>	<b>13,284</b>	<b>12,293</b>	<b>1,254</b>	<b>14,463</b>	<b>12,723</b>
<b>% Of Voters</b>			<b>100.00</b>	<b>29.49</b>	<b>67.50</b>	<b>43.48</b>	<b>16.47</b>	<b>32.96</b>	<b>29.67</b>	<b>42.42</b>	<b>25.98</b>	<b>2.98</b>	<b>49.19</b>	<b>35.90</b>	<b>46.87</b>	<b>38.00</b>	<b>6.10</b>	<b>7.88</b>	<b>43.72</b>	<b>40.46</b>	<b>4.13</b>	<b>47.60</b>	<b>41.87</b>

			VOTER REGISTRATION		U.S. REP. DIST. 7		U.S. REP. DIST. 8		STATE REP.				GOVERNOR & LT. GOV.		SECRETARY OF STATE		STATE AUDITOR		STATE TREASURER		ATTORNEY GENERAL										
			# of Persons Registered at Fair	# of New Registrations Election Day	Total Number of Persons Voting in the Precinct	R	DFL	RP	R	DFL	RP	R	DFL	RP	R	DFL	R	DFL	MTP	RP	R	DFL	RP	R	DFL						
						ALETA EDIN	COLLIN C. PETERSON	STAN (THE MAN) ESTES	JERRY SHUSTER	JAMES L. OBERSTAR	DALE WALZ	KRIS HASSKAMP	JOHN M. HOLLANDER	GARY WALTERS	STEPHEN G. WENZEL	JESSE VENTURA AND MAE SCHUNK	NORM COLEMAN AND GEN OLSON	HUBERT H. SKIPP* HUMPHREY III AND ROGER D. MOE	ALAN SHIPLESKY	MARY KIRKMEYER	EDWINA GARCIA	JUDI DUTCHER	NANCY A. LARSON	PATRICIA G. V. BECKER	JAMES N. (JIM) DUNLOP	KEVIN KNIGHT	CAROL JOHNSON	JIM MANGAN	CHARLIE WEAVER	MIKE HATCH	
DISTRICT 12A																															
County																															
CROW WING																															
Precinct																															
Brainerd W-1 P-1			655	141	433	—	—	39	129	248	201	226	—	—	—	169	145	111	27	213	163	185	183	30	43	154	206	22	182	196	
Brainerd W-1 P-2			1,154	127	938	—	—	32	397	466	519	402	—	—	—	220	455	256	45	553	291	530	308	28	64	478	332	30	495	361	
Brainerd W-2 P-1			718	106	536	—	—	33	156	317	225	288	—	—	—	175	199	153	34	252	213	231	232	24	41	211	244	28	214	252	
Brainerd W-2 P-2			769	89	535	—	—	26	189	297	269	258	—	—	—	172	227	129	33	272	206	245	21	32	51	224	220	24	242	234	
Brainerd W-3 P-1			725	102	511	—	—	36	116	336	193	309	—	—	—	206	138	156	54	192	226	171	254	34	67	164	246	41	160	271	
Brainerd W-3 P-2			803	85	602	—	—	36	190	358	287	297	—	—	—	211	222	165	36	291	245	265	263	25	58	228	275	21	241	302	
Brainerd W-4 P-1			762	154	559	—	—	41	133	357	210	337	—	—	—	232	145	175	66	202	255	174	288	57	62	165	289	39	177	296	
Brainerd W-4 P-2			792	106	534	—	—	32	126	339	210	314	—	—	—	202	157	171	51	217	213	191	232	44	77	157	249	38	176	267	
Breezy Point City			586	89	500	—	—	27	198	252	230	257	—	—	—	169	213	114	41	272	156	254	162	40	47	235	180	28	233	204	
Center Twp.			444	57	384	—	—	24	133	214	193	186	—	—	—	139	155	85	30	194	141	181	145	29	39	175	149	19	177	172	
Crosby Prec 1			694	75	483	—	—	25	96	336	183	287	—	—	—	185	118	170	45	152	238	156	239	39	59	117	261	31	137	287	
Crosby Prec 2			463	48	388	—	—	14	72	281	142	235	—	—	—	124	99	153	27	112	217	104	226	21	34	91	232	19	104	240	
Crosslake City			1,381	138	1,161	—	—	42	503	569	566	562	—	—	—	353	522	275	63	680	366	639	398	39	79	596	412	36	595	465	
Cuyuna City			110	22	101	—	—	7	22	71	34	66	—	—	—	38	26	35	8	27	57	32	57	5	9	27	59	7	29	56	
Davenport Prec			1,532	145	1,135	—	—	67	443	582	547	569	—	—	—	404	437	288	100	606	375	571	415	54	99	521	433	45	554	479	
Dean Lake Prec			51	1	43	—	—	1	15	26	22	21	—	—	—	19	14	9	3	17	21	15	23	2	1	16	23	0	17	24	
Emily City			546	48	433	—	—	24	169	222	175	254	—	—	—	158	184	85	34	227	143	208	157	23	43	207	159	24	207	179	
Fairfield Twp.			198	17	170	—	—	4	56	105	58	109	—	—	—	62	61	45	8	79	70	79	70	4	12	68	79	8	74	78	
Fifty Lakes City			311	30	257	—	—	9	77	158	105	145	—	—	—	89	83	81	18	113	110	112	113	15	15	100	120	13	86	141	
Gall Lake Twp.			63	10	49	—	—	4	19	21	19	29	—	—	—	14	25	10	4	29	11	26	12	4	5	22	18	6	24	17	
Ideal Twp.			744	40	589	—	—	21	288	261	272	302	—	—	—	121	310	154	29	365	167	368	165	24	41	319	188	20	329	215	
Irondale - 1 Cb			599	69	481	—	—	28	142	297	219	255	—	—	—	175	168	131	37	199	203	203	203	26	52	176	214	30	187	234	
Irondale - 2 Riv			76	11	54	—	—	5	7	38	17	34	—	—	—	21	16	17	5	18	26	15	27	4	5	13	26	4	10	34	
Ironton City			301	46	236	—	—	12	36	178	75	160	—	—	—	90	45	95	20	66	132	56	134	18	26	55	131	16	53	150	
Jenkins City			144	8	98	—	—	7	39	43	44	51	—	—	—	50	35	13	12	50	24	47	25	11	13	51	25	15	49	28	
Jenkins Twp.			263	31	218	—	—	9	101	92	102	107	—	—	—	61	110	43	13	130	60	115	74	10	16	109	75	9	112	85	
Kennedy Prec			1,607	143	1,244	—	—	46	441	721	611	624	—	—	—	387	573	275	85	720	395	651	447	62	106	576	495	49	605	538	
Lake Edward Twp.			1,134	108	900	—	—	46	311	505	413	469	—	—	—	312	354	226	71	449	339	414	365	34	91	380	369	47	421	398	

Little Pine Twp.	52	4	40	—	—	0	10	29	18	22	—	—	—	11	20	9	2	24	11	20	10	5	4	23	12	2	22	15
Manhattan Beach City	55	1	40	—	—	3	22	13	28	12	—	—	—	13	21	6	3	27	7	30	7	1	3	23	10	1	26	11
Mission Twp.	486	34	376	—	—	26	99	235	151	214	—	—	—	150	129	93	44	163	140	143	169	28	44	133	167	26	131	194
Nisswa City	1,211	124	975	—	—	34	441	466	494	463	—	—	—	290	460	218	47	577	300	545	324	42	67	500	340	33	524	370
Oak Lawn Twp.	894	88	705	—	—	41	231	410	340	348	—	—	—	258	282	161	63	347	257	306	294	36	78	285	290	41	297	325
Pelican Twp.	235	12	186	—	—	3	85	88	93	91	—	—	—	43	97	44	8	107	64	102	62	11	9	99	65	4	103	71
Pequot Lakes City	559	72	410	—	—	21	137	228	172	227	—	—	—	141	146	115	28	206	151	174	177	27	40	165	167	22	161	197
Perry Lake Twp.	121	15	93	—	—	2	29	56	33	59	—	—	—	47	22	24	9	37	42	43	40	3	10	29	48	10	35	46
Rabbit Lake Twp.	180	23	153	—	—	9	30	109	50	100	—	—	—	71	42	40	17	50	73	49	77	10	22	37	80	11	50	83
Ross Lake Twp.	94	17	81	—	—	4	22	51	30	48	—	—	—	31	29	20	2	35	36	33	36	4	5	32	38	5	28	42
Sibley Twp.	461	64	372	—	—	18	132	201	156	208	—	—	—	120	141	107	32	184	131	175	144	18	33	164	147	21	166	165
Timothy Twp.	106	2	72	—	—	2	26	41	27	43	—	—	—	13	39	20	3	35	30	32	31	3	5	29	32	3	36	27
Trommald City	52	1	38	—	—	2	4	32	3	34	—	—	—	24	2	11	5	11	19	11	19	5	4	6	24	3	11	21
Wolford Twp.	197	18	168	—	—	17	42	100	49	117	—	—	—	76	45	46	22	57	78	66	76	13	19	57	79	11	67	84
County: Totals:	22,308	2,521	17,275	—	—	879	5,914	9,749	7,795	9,139	—	—	—	5,849	6,711	4,534	1,284	8,557	6,402	7,967	6,894	919	1,598	7,217	7,208	862	7,547	7,844
District: 12A Total	22,308	2,521	17,275	—	—	879	5,914	9,749	7,795	9,139	—	—	—	5,849	6,711	4,534	1,284	8,557	6,402	7,967	6,894	919	1,598	7,217	7,208	862	7,547	7,844
% Of Voters			100.00	—	—	5.09	34.23	56.43	45.12	52.90	—	—	—	33.86	38.85	26.25	7.43	49.53	37.06	46.12	39.91	5.32	9.25	41.78	41.73	4.99	43.69	45.41

	VOTER REGISTRATION		U.S. REP. DIST. 7	U.S. REP. DIST. 8	STATE REP.				GOVERNOR & LT. GOV.			SECRETARY OF STATE		STATE AUDITOR		STATE TREASURER		ATTORNEY GENERAL										
	# of Persons Registered at 7am	# of New Registrations Election Day	Total Number of Persons Voting in the Precinct	R ALETA EDIN	DFL COLLIN C. PETERSON	RP STAN (THE MAN) ESTES	R JERRY SHUSTER	DFL JAMES L. OBERSTAR	R DALE WALZ	DFL KRIS HASKAMP	RP JOHN M. HOLLANDER	R GARY WALTERS	DFL STEPHEN G. WENZEL	RP JESSE VENTURA AND MAE SCHUNK	R NORM COLEMAN AND GEN OLSON	DFL HUBERT H. "SKIP" HUMPHREY III AND ROGER D. MOE	RP ALAN SHILEPSKY	R MARY KIFFMEYER	DFL EDWINA GARCIA	R JUDI DUTCHER	DFL NANCY A. LARSON	MRP PATRICIA G. V. BECKER	RP JAMES N. (JIM) DUNLOP	R KEVIN KNIGHT	DFL CAROL JOHNSON	RP JIM MANGAN	R CHARLIE WEAVER	DFL MIKE HATCH
DISTRICT 12B																												
County																												
CASS																												
Precinct																												
Molley	4	0	2	—	—	0	1	1	—	—	0	1	1	0	2	0	0	2	0	2	0	0	0	2	0	0	2	0
Pillager	208	22	128	—	—	2	49	69	—	—	2	51	73	55	51	21	5	67	45	60	51	6	8	59	50	2	65	52
County: Totals:	212	22	130	—	—	2	50	70	—	—	2	52	74	55	53	21	5	69	45	62	51	6	8	61	50	2	67	52
CROW WING																												
Baxter P1	1,746	166	1,379	—	—	45	525	755	—	—	22	664	665	349	641	378	50	790	455	708	494	56	71	675	525	29	674	608
Baxter P2	1,344	135	1,069	—	—	39	421	584	—	—	22	523	514	311	495	256	44	640	342	597	376	30	65	540	408	31	554	452
Bay Lake Twp	675	48	549	—	—	24	205	299	—	—	24	230	278	165	228	149	35	284	196	276	206	21	36	243	225	29	259	230
Crow Wing Twp	637	53	489	—	—	24	170	273	—	—	14	181	280	213	180	91	44	247	169	205	186	42	56	201	184	28	219	203
Daggett Brook Twp	210	31	178	—	—	6	51	108	—	—	8	54	109	73	71	32	6	91	65	62	80	15	18	65	71	10	72	74
Deerwood City	334	42	271	—	—	12	71	173	—	—	16	90	156	92	106	70	11	126	108	118	100	12	17	107	118	16	109	128
Deerwood Twp	747	72	634	—	—	22	202	382	—	—	20	258	336	210	252	164	43	292	246	307	244	23	55	263	288	29	269	306
Fort Ripley City	48	2	27	—	—	3	8	16	—	—	2	11	14	10	15	2	4	17	4	11	9	4	6	11	7	5	13	8
Fort Ripley Twp	335	44	290	—	—	25	83	170	—	—	10	90	183	122	103	63	18	145	113	116	132	19	30	104	134	19	110	140
Garrison City	119	8	83	—	—	4	25	50	—	—	4	24	52	17	35	30	4	36	37	35	35	5	7	27	40	5	31	42
Garrison Twp	416	50	341	—	—	25	88	213	—	—	19	96	216	126	108	102	32	139	145	126	162	25	30	117	163	22	140	158
Long Lake Twp	635	68	514	—	—	45	140	308	—	—	26	173	305	203	184	124	41	228	208	200	234	33	52	183	240	29	190	269
Maple Grove Twp	380	41	286	—	—	25	92	156	—	—	15	114	149	112	110	61	25	144	100	128	118	18	40	103	123	16	119	135
Nokay Lake Twp	397	41	332	—	—	27	94	195	—	—	14	113	194	111	123	91	24	145	147	116	169	23	29	114	167	15	130	176
Platte Lake Twp	114	17	95	—	—	6	24	62	—	—	4	26	64	45	39	9	8	46	30	38	40	4	11	27	46	9	38	39
Roosevelt Twp	249	35	209	—	—	11	59	132	—	—	11	61	133	83	71	55	16	90	90	72	99	24	22	77	94	12	92	98



St Mathias Twp	263	21	209	—	—	8	58	126	—	—	7	61	136	71	87	46	11	116	63	77	82	19	16	75	92	7	88	96
County: Totals:	8,649	874	6,955	—	—	351	2,316	4,002	—	—	238	2,769	3,784	2,313	2,848	1,723	416	3,576	2,518	3,192	2,766	373	561	2,932	2,905	311	3,107	3,162
MORRISON																												
Agram Township	263	150	223	—	—	10	63	139	—	—	8	63	143	92	93	36	10	144	53	94	84	18	21	81	100	9	71	125
Belle Prairie Township	1,023	508	852	—	—	54	242	517	—	—	28	254	562	292	332	219	45	465	307	385	363	46	73	330	402	31	302	471
Buh Township	267	143	210	—	—	18	62	120	—	—	14	64	127	90	96	24	11	154	42	90	84	22	29	79	92	15	80	108
Culdrum Township	256	94	216	51	155	—	—	—	—	—	7	56	146	72	105	35	20	106	72	102	74	12	19	82	94	11	75	112
Cushing Township	275	144	223	57	158	—	—	—	—	—	9	62	147	89	87	41	22	98	86	88	96	20	22	81	108	14	74	119
Darling Township	343	130	293	73	215	—	—	—	—	—	16	80	192	119	118	52	33	142	106	127	101	37	35	109	128	19	110	150
Flensburg	150	33	131	20	103	—	—	—	—	—	1	42	84	56	53	19	14	55	52	44	51	14	11	42	65	3	33	83
Green Prairie Township	364	183	316	87	216	—	—	—	—	—	12	80	218	140	110	62	31	152	105	141	125	21	32	117	142	14	115	171
Little Falls W-1	1,313	195	1,119	—	—	80	261	714	—	—	47	233	817	308	414	363	67	494	465	448	453	101	90	388	537	44	377	606
Little Falls W-2	1,106	151	892	—	—	72	232	552	—	—	39	220	613	314	315	243	54	411	361	363	376	75	85	289	441	51	278	497
Little Falls W-3	1,040	158	889	—	—	71	203	561	—	—	36	203	627	350	322	193	70	398	347	337	386	62	90	298	413	51	272	490
Little Falls Township	840	475	708	—	—	50	232	396	—	—	30	220	447	228	325	146	52	381	239	365	241	53	56	318	288	26	318	321
Motley	311	136	273	81	174	—	—	—	—	—	14	78	168	89	113	64	20	121	107	96	116	27	23	93	132	13	100	135
Motley Township	133	72	106	21	80	—	—	—	—	—	8	18	78	42	29	30	15	37	48	31	51	13	18	32	50	12	32	55
Parker Township	244	0	198	48	144	—	—	—	—	—	7	54	132	74	78	43	15	77	83	71	84	15	16	67	92	9	62	105
Pierz	656	194	568	—	—	28	114	382	—	—	17	146	389	230	212	116	32	370	133	193	219	66	47	177	278	23	151	322
Pike Creek Township	546	151	460	135	306	—	—	—	—	—	12	116	317	153	196	97	32	210	174	170	186	50	33	160	222	17	150	260
Platte Township	156	86	125	—	—	6	22	83	—	—	3	35	82	56	47	19	13	54	45	37	58	14	11	36	62	7	30	77
Rail Prairie Township	111	25	78	41	35	—	—	—	—	—	3	36	38	25	35	18	8	45	24	45	27	5	6	40	31	6	44	25
Randall	289	101	253	82	154	—	—	—	—	—	18	61	167	103	90	54	31	115	83	105	100	16	29	96	104	21	80	134
Ripley Township	319	173	284	—	—	22	61	191	—	—	17	63	201	115	101	65	21	149	100	111	130	19	31	95	141	15	101	154
Rosing Township	81	26	60	22	37	—	—	—	—	—	2	27	31	17	28	14	7	29	21	28	23	5	6	25	25	5	28	26
Scandia Valley Township	766	319	622	198	407	—	—	—	—	—	34	208	371	187	261	165	47	300	245	291	249	39	52	252	273	36	249	305
Sobieski	109	45	104	11	88	—	—	—	—	—	3	13	81	43	33	24	9	31	48	20	59	8	9	14	60	4	14	66
Swanville	175	37	140	34	96	—	—	—	—	—	1	44	89	42	52	38	6	64	53	52	57	16	4	51	72	4	44	79
Swanville Township	226	119	208	75	122	—	—	—	—	—	8	75	117	64	106	33	13	103	68	99	68	13	13	91	83	6	84	101
County: Totals:	11,362	3,848	9,551	1,036	2,490	411	1,492	3,655	—	—	394	2,551	6,384	3,390	3,751	2,213	698	4,705	3,467	3,933	3,861	787	861	3,443	4,435	466	3,274	5,097
District: 12B Total	20,223	4,744	16,636	1,036	2,490	764	3,858	7,727	—	—	634	5,372	10,242	5,758	6,652	3,957	1,119	8,350	6,030	7,187	6,678	1,166	1,430	6,436	7,390	779	6,448	8,311
% Of Voters	100.00	100.00	6.23	14.97	4.59	23.19	46.45	—	—	—	3.81	32.29	61.57	34.61	39.99	23.79	6.73	50.19	36.25	43.20	40.14	7.01	8.60	38.69	44.42	4.68	38.76	49.96
District: 12 Total	42,531	7,265	33,911	1,036	2,490	1,643	9,772	17,476	7,795	9,139	634	5,372	10,242	11,607	13,363	8,491	2,403	16,907	12,432	15,154	13,572	2,085	3,028	13,653	14,598	1,641	13,995	16,155
% Of Voters	100.00	100.00	3.06	7.34	4.85	28.82	51.53	22.99	26.95	1.87	15.84	30.20	34.23	39.41	25.04	7.09	49.86	36.66	44.69	40.02	6.15	8.93	40.26	43.05	4.84	41.27	47.64	

**DISTRICT 13A**  
County  
**BIG STONE**

**Precinct**

Barry	20	0	17	0	2	11	—	—	9	6	—	—	—	4	5	8	1	4	7	4	8	1	1	4	8	0	5	8
Browns Valley Twp.	101	0	91	0	12	73	—	—	57	33	—	—	—	18	23	49	2	26	56	24	60	1	2	18	62	0	21	64
Beardsley City	155	4	127	0	8	113	—	—	73	51	—	—	—	24	30	69	2	44	69	30	79	5	4	23	86	2	30	84
Graceville	421	13	326	7	69	236	—	—	178	141	—	—	—	92	94	134	21	104	173	81	197	17	22	89	190	13	92	198

VOTER REGISTRATION	U.S. REP. DIST. 2	U.S. REP. DIST. 7	STATE REP.	GOVERNOR & LT. GOV.	SECRETARY OF STATE	STATE AUDITOR	STATE TREASURER	ATTORNEY GENERAL
-----------------------	----------------------	----------------------	---------------	------------------------	-----------------------	------------------	--------------------	---------------------

# of Persons Registered  
# of New Registrations  
Election DayTotal Number of Persons  
Voting in the PrecinctRP STAN  
BENTZR CRAIG  
DUEHRINGDFL MID  
MINGER ALETA  
EDINDFL COLLIN C.  
PETERSONR TORREY  
WESTROMDFL MARY  
BARNESSR ARYLE  
DANIELSONDFL DOUG  
PETERSONRP JESSE  
VENTURA  
AND MAE SCHUNKR NORM  
COLEMAN  
AND GEN OLSONDFL ROBERT H. "SKIP"  
HUMPHREY III  
AND ROGER D. MOERP ALAN  
SHLEPSKYR MARY  
KIFFMEYERDFL EDWINA  
GARCIAR JUDI  
DUTCHERDFL PATRICIA A.  
LARSONMTP PATRICIA G. V.  
BECKERRP JAMES N. (JIM)  
DUNLOPR KEVIN  
KNIGHTDFL COL  
JOHNSONRP JIM  
MANGANR CHARLIE  
WEAVERDFL MIKE  
HATCH

Graceville Twp.	116	6	65	1	13	46	—	—	36	24	—	—	20	24	20	2	23	28	19	29	1	4	18	28	1	29	26
Johnson City	22	0	15	0	2	13	—	—	9	5	—	—	4	2	9	1	4	7	4	9	0	3	2	8	0	5	10
Malta Twp.	52	0	43	0	8	35	—	—	19	24	—	—	17	4	22	6	7	29	13	27	1	4	5	29	1	11	29
Moonshine Twp.	65	1	57	1	18	37	—	—	36	20	—	—	12	25	18	1	29	23	27	24	0	2	22	27	0	29	26
Toqua Twp.	46	2	35	1	7	26	—	—	17	17	—	—	13	13	9	5	13	16	10	21	2	3	10	20	2	11	21
County: Totals:	998	26	776	10	139	590	—	—	434	321	—	—	204	220	338	41	254	408	212	454	28	45	191	458	19	233	466

<b>DOUGLAS</b>																											
Holmes City Twp.	446	56	378	—	—	—	129	239	239	131	—	—	127	171	80	26	190	137	183	140	20	32	170	144	21	202	141
Kensington	175	26	143	—	—	—	29	98	107	26	—	—	69	40	30	15	64	41	57	53	9	13	55	53	5	69	52
Solem Twp.	158	17	144	—	—	—	51	87	98	41	—	—	56	51	35	11	72	48	63	57	12	17	60	54	2	75	56
Urness Twp.	186	10	160	—	—	—	43	111	90	69	—	—	66	49	44	15	73	62	68	75	6	13	56	78	7	76	71
County: Totals:	965	109	825	—	—	—	252	535	534	267	—	—	318	311	189	67	399	288	371	325	47	75	341	329	35	422	320

<b>GRANT</b>																											
Ashby	300	19	233	—	—	—	44	189	150	83	—	—	69	71	92	22	95	105	85	126	8	19	80	120	6	106	113
Barrett	246	34	206	—	—	—	43	152	96	104	—	—	82	38	80	16	67	112	62	120	8	12	54	121	7	64	124
Delaware Twp.	82	3	71	—	—	—	19	51	47	22	—	—	22	33	16	4	34	29	29	33	5	6	33	29	3	31	35
Elbow Lake	811	93	699	—	—	—	175	505	441	247	—	—	247	192	250	60	305	299	291	329	27	65	270	321	32	284	352
Elbow Lake Twp.	104	7	84	—	—	—	19	61	44	37	—	—	32	26	26	6	37	39	36	40	2	3	35	40	1	33	49
Elk Lake Twp.	197	11	158	—	—	—	41	116	87	68	—	—	47	49	59	13	69	68	66	71	9	14	57	74	7	71	73
Erdahl Twp.	202	23	196	—	—	—	48	142	120	76	—	—	82	58	53	15	91	74	84	87	6	15	73	89	13	87	81
Gorton Twp.	54	0	43	—	—	—	3	38	29	13	—	—	23	6	13	5	11	24	13	26	3	2	15	25	5	12	25
Herman	328	38	265	—	—	—	64	188	171	86	—	—	114	76	71	19	101	114	96	135	8	20	92	129	10	110	128
Hoffman	383	62	337	—	—	—	94	234	235	96	—	—	152	96	85	36	153	124	148	144	16	40	134	130	19	164	126
Land Twp.	155	11	128	—	—	—	41	85	91	36	—	—	36	45	46	5	56	63	61	62	3	9	52	65	5	64	58
Lawrence Twp.	64	4	56	—	—	—	18	37	48	7	—	—	15	33	7	2	42	10	37	14	2	4	39	10	0	39	15
Lien Twp.	97	1	71	—	—	—	18	52	53	16	—	—	36	24	10	5	38	26	40	26	4	6	33	29	2	40	28
Logan Twp.	92	5	69	—	—	—	9	58	38	29	—	—	29	18	22	9	24	29	23	40	2	10	19	34	8	21	38
Macsville Twp.	94	8	75	—	—	—	12	62	54	20	—	—	35	15	25	12	31	29	31	41	0	6	26	39	2	39	29
Norcross	50	2	38	—	—	—	9	29	21	17	—	—	17	9	12	4	11	18	12	19	5	2	8	22	1	12	23
North Ottawa Twp.	46	3	46	—	—	—	16	29	30	14	—	—	17	21	8	2	30	12	24	18	1	5	24	16	2	26	15
Pelican Lake Twp.	290	12	231	—	—	—	81	146	159	71	—	—	50	106	72	13	123	86	129	86	5	17	116	88	13	124	87
Pomme De Terre Twp.	118	7	103	—	—	—	10	91	53	50	—	—	43	23	37	13	32	55	31	66	3	15	27	59	7	35	58
Roseville Twp.	93	9	80	—	—	—	29	49	59	20	—	—	27	29	37	1	39	33	42	30	2	5	37	34	1	47	30
Sanford Twp.	111	7	95	—	—	—	26	69	64	30	—	—	37	32	26	5	53	34	38	49	6	9	39	43	3	44	44
Stony Brook Twp.	106	5	88	—	—	—	11	76	39	48	—	—	37	19	32	5	30	49	26	52	4	5	27	51	2	33	51
Wendell	118	16	106	—	—	—	30	75	64	40	—	—	45	36	24	13	49	41	48	51	3	15	37	49	6	46	51
County: Totals:	4,141	380	3,478	—	—	—	860	2,534	2,193	1,230	—	—	1,294	1,055	1,089	285	1,521	1,473	1,452	1,665	132	304	1,327	1,617	155	1,532	1,633

<b>POPE</b>																											
Barsness Twp.	81	12	76	—	—	—	23	52	49	25	—	—	28	35	13	9	37	27	31	40	2	5	36	32	4	37	32
Ben Wade Twp.	127	25	122	—	—	—	29	89	77	44	—	—	61	32	28	10	60	46	51	54	4	10	43	57	4	56	57
Blue Mounds Twp.	127	8	114	—	—	—	35	78	69	45	—	—	50	38	26	15	54	42	52	51	4	19	41	49	12	49	48
Chippewa Falls Twp.	139	16	120	—	—	—	26	89	63	57	—	—	49	32	39	8	55	52	51	59	5	16	38	60	7	51	60
Cyrus	165	16	130	—	—	—	35	90	85	41	—	—	37	53	37	16	58	45	60	58	5	9	57	56	7	57	61
Farwell	45	10	43	—	—	—	14	28	31	11	—	—	14	16	9	1	23	14	19	19	0	1	16	17	2	22	14
Gilchrist Twp.	140	14	121	—	—	—	34	81	66	50	—	—	37	42	38	9	49	56	47	60	4	12	46	54	5	56	54
Hoff Twp.	122	2	87	—	—	—	24	61	57	29	—	—	21	32	34	3	34	49	38	42	3	5	33	47	1	36	49
Langhei Twp.	131	7	107	—	—	—	15	90	43	60	—	—	38	20	47	7	31	59	36	65	1	3	28	64	3	31	67
Lowry	160	24	140	—	—	—	39	97	100	38	—	—	40	63	35	13	77	44	64	56	4	13	61	57	6	73	54
New Prairie Twp.	142	8	125	—	—	—	46	76	73	52	—	—	47	44	32	13	65	41	65	48	4	9	56	54	3	70	49
Nora Twp.	139	13	124	—	—	—	38	82	85	37	—	—	47	53	24	9	71	31	59	49	5	11	58	46	3	68	47
Rolling Forks Twp.	95	11	89	—	—	—	20	66	56	31	—	—	32	28	29	5	32	49	33	52	2	8	28	50	3	38	45
Starbuck	751	106	689	—	—	—	173	494	386	299	—	—	248	177	258	47	292	315	256	375	22	61	231	355	22	276	356
Walden Twp.	108	5	97	—	—	—	29	64	62	35	—	—	27	43	26	3	52	39	47	47	1	1	44	47	0	52	43
White Bear Lake	298	39	270	—	—	—	70	191	162	99	—	—	118	66	83	13	120	122	108	137	7	24	88	140	13	110	135
County: Totals:	2,770	316	2,454	—	—	—	650	1,728	1,464	953	—	—	894	774	758	181	1,110	1,031	1,017	1,212	73	207	904	1,185	95	1,082	1,171

## STEVENS

Alberta	75	8	70	—	—	—	16	52	53	16	—	—	22	26	20	8	33	23	33	29	3	2	32	31	1	34	30
Baker Twp.	83	9	80	—	—	—	26	54	60	20	—	—	27	33	20	3	44	27	48	26	1	1	43	31	3	40	33
Chokio	326	22	256	—	—	—	59	183	184	67	—	—	79	98	73	30	115	96	112	113	6	19	96	120	9	111	120
Darnen Twp.	200	17	175	—	—	—	77	91	155	19	—	—	32	114	29	9	118	40	117	38	5	8	112	41	4	112	49
Donnelly	169	16	150	—	—	—	39	107	122	28	—	—	61	45	42	8	66	62	61	69	8	6	57	74	10	63	69
Donnelly Twp.	89	2	72	—	—	—	23	48	57	12	—	—	21	30	18	4	34	30	30	35	3	4	29	34	1	36	31
Eldorado Twp.	69	7	59	—	—	—	10	49	49	9	—	—	24	24	11	4	33	19	32	22	4	2	30	23	1	34	23
Everglade Twp.	67	7	56	—	—	—	8	46	42	14	—	—	19	22	15	6	22	26	24	29	1	6	23	24	1	23	31
Framnas Twp.	196	14	180	—	—	—	56	122	148	32	—	—	60	89	31	9	107	58	104	65	6	9	99	67	3	113	59
Hancock	451	50	368	—	—	—	108	252	282	82	—	—	147	119	92	37	146	151	154	161	13	31	139	170	19	162	162
Hodges Twp.	172	12	149	—	—	—	80	68	130	19	—	—	31	91	26	8	106	32	106	38	1	5	105	36	2	105	41
Horton Twp.	115	17	112	—	—	—	54	57	108	3	—	—	13	91	8	5	88	16	88	18	2	5	90	13	0	91	18
Moore Twp.	149	23	137	—	—	—	75	57	131	4	—	—	19	112	4	2	108	19	109	19	2	6	104	18	2	114	16
Morris W-1 P-A	503	62	372	—	—	—	82	269	237	120	—	—	105	115	142	22	138	176	145	170	13	27	123	183	10	123	213
Morris W-1 P-B	496	57	315	—	—	—	97	264	268	103	—	—	106	144	129	18	183	153	182	162	9	25	158	174	7	169	192
Morris W-2 P-A	648	130	445	—	—	—	102	317	230	198	—	—	119	130	190	25	155	219	145	230	12	26	127	236	16	151	234
Morris W-2 P-B	854	180	428	—	—	—	103	271	159	239	—	—	163	109	146	36	156	172	134	187	19	39	130	183	22	142	194
Morris W-3	1,043	140	878	—	—	—	227	619	597	264	—	—	194	326	348	51	380	385	376	406	23	58	326	421	20	346	460
Morris Twp.	281	26	243	—	—	—	71	168	205	34	—	—	72	111	58	14	133	88	132	92	3	5	125	101	4	118	112
Pepperton Twp.	83	11	76	—	—	—	19	51	61	14	—	—	18	39	17	3	40	24	43	23	2	5	37	24	2	43	27
Rendsville Twp.	111	8	91	—	—	—	30	60	74	16	—	—	30	45	15	6	41	37	41	40	6	5	40	40	6	42	41
Scott Township	94	8	69	—	—	—	13	56	49	20	—	—	22	20	26	9	25	34	26	41	0	8	24	37	5	31	33
Stevens Twp.	72	4	45	—	—	—	8	36	34	11	—	—	12	19	12	3	18	21	15	25	0	1	14	27	1	20	23
Swan Lake Twp.	134	28	141	—	—	—	64	75	108	30	—	—	42	76	22	6	99	31	93	39	3	9	93	35	6	90	43
Synnes Twp.	63	5	54	—	—	—	7	47	42	10	—	—	17	24	13	3	26	23	23	25	3	1	20	31	1	21	31

County: Totals: 6,543 863 5,021 — — — 1,454 3,419 3,585 1,384 — — 1,455 2,052 1,507 329 2,414 1,962 2,373 2,102 148 313 2,176 2,174 156 2,334 2,285

## SWIFT

Appleton	910	0	730	34	179	509	—	—	292	426	—	—	315	184	218	77	266	351	244	410	31	70	225	396	38	239	425
Appleton Twp.	134	9	121	3	30	87	—	—	70	49	—	—	69	21	29	14	53	44	61	50	2	9	54	50	6	48	63
Danvers	68	2	61	3	10	48	—	—	21	40	—	—	27	17	16	5	18	36	19	37	2	7	14	37	3	22	35
Edison Twp.	83	14	72	2	12	57	—	—	33	39	—	—	43	10	19	9	21	39	21	45	3	6	19	45	4	23	43
Fairfield Twp.	103	4	82	0	23	58	—	—	49	32	—	—	28	30	24	8	29	39	25	45	5	9	22	44	4	26	50
Hegbert Twp.	79	9	69	4	17	48	—	—	38	30	—	—	31	16	22	10	25	31	24	40	2	13	17	38	3	25	39
Holloway	72	6	73	7	10	54	—	—	32	38	—	—	40	8	25	6	20	43	14	53	2	7	15	48	2	17	52
Marysland Twp.	64	8	63	2	7	54	—	—	22	41	—	—	33	7	23	6	11	40	11	42	3	4	9	40	5	14	39
Moyer Twp.	80	3	64	1	9	53	—	—	22	38	—	—	20	14	30	6	17	34	19	35	1	6	15	39	3	15	43
Shible Twp.	84	3	75	1	24	50	—	—	47	26	—	—	28	21	26	2	33	38	34	35	4	8	28	36	3	30	42
Tara Twp.	61	10	60	2	14	43	—	—	37	22	—	—	22	20	17	4	24	28	22	36	1	5	19	33	2	24	33
West Bank Twp.	113	7	102	3	26	69	—	—	42	58	—	—	35	21	45	2	33	60	37	54	2	4	34	58	3	33	61

County: Totals: 1,851 75 1,572 62 361 1,130 — — 705 839 — — 691 369 494 149 550 783 531 882 58 148 471 864 76 516 925

## TRAVERSE

Arthur Twp.	58	5	54	—	—	—	14	40	35	18	—	—	17	22	14	6	23	22	18	32	2	4	18	29	3	18	30
Browns Valley	380	41	341	—	—	—	77	241	161	163	—	—	60	102	158	21	118	163	111	185	12	19	98	185	39	127	146
Clifton Twp.	51	8	52	—	—	—	10	41	20	31	—	—	29	11	12	7	16	24	16	28	3	7	18	22	1	16	31
Croke Twp.+Dumont	136	14	123	—	—	—	33	87	80	41	—	—	50	49	21	13	61	42	51	53	9	18	52	42	10	58	51
Dollymount Twp.	52	5	48	—	—	—	19	28	33	14	—	—	12	25	9	2	30	15	32	15	1	2	27	18	1	29	18
Folsom Twp.	69	16	79	—	—	—	22	53	53	25	—	—	17	31	29	6	34	33	31	37	4	5	29	36	2	39	34
Lake Valley Twp.	147	28	163	—	—	—	42	119	105	56	—	—	63	58	40	10	77	69	61	85	4	11	66	78	11	54	88
Leonardsville Twp.	84	1	71	—	—	—	35	36	57	14	—	—	13	39	19	4	46	18	39	28	3	4	44	22	0	43	27
Monson Twp.	90	14	85	—	—	—	21	63	56	29	—	—	24	39	22	3	43	37	32	48	2	6	31	47	2	30	53
Parnell Twp.	46	1	35	—	—	—	14	20	22	13	—	—	7	19	9	0	23	12	19	14	1	1	18	16	1	20	14
Redpath Twp.	28	2	23	—	—	—	1	21	9	14	—	—	10	3	10	3	1	17	2	18	0	0	4	16	0	3	18
Tara Twp.	85	1	58	—	—	—	12	46	36	22	—	—	12	26	20	6	26	25	18	32	3	1	25	30	2	23	32
Taylor Twp.	70	3	55	—	—	—	13	42	35	20	—	—	16	27	11	4	29	20	27	23	2	5	28	20	5	31	18
Tintah	39	5	38	—	—	—	11	27	32	4	—	—	14	20	2	1	22	8	17	10	5	5	15	13	3	16	15
Tintah Twp.	29	2	27	—	—	—	9	18	24	2	—	—	8	15	4	2	19	6	14	12	1	1	16	9	1	18	6
Walls Twp.	50	5	47	—	—	—	7	38	24	22	—	—	22	8	17	2	17	23	19	24	0	5	15	24	2	18	26
Wheaton P-1	513	55	465	—	—	—	87	361	280	180	—	—	173	126	160	21	199	210	174	237	15	29	165	228	21	161	246

Wheaton P-2	389	69	378	—	—	—	64	295	204	165	—	—	118	101	152	19	154	181	133	211	2	22	125	205	15	116	224
Windsor Twp.	29	8	34	—	—	—	12	21	18	16	—	—	9	12	12	3	16	15	13	20	1	0	14	18	2	14	18
<b>County: Totals:</b>	<b>2,345</b>	<b>283</b>	<b>2,176</b>	<b>—</b>	<b>—</b>	<b>—</b>	<b>503</b>	<b>1,597</b>	<b>1,284</b>	<b>849</b>	<b>—</b>	<b>—</b>	<b>674</b>	<b>733</b>	<b>721</b>	<b>133</b>	<b>954</b>	<b>940</b>	<b>827</b>	<b>1,112</b>	<b>70</b>	<b>145</b>	<b>808</b>	<b>1,058</b>	<b>121</b>	<b>834</b>	<b>1,095</b>
<b>District: 13A Total</b>	<b>19,613</b>	<b>2,052</b>	<b>16,302</b>	<b>72</b>	<b>500</b>	<b>1,720</b>	<b>3,719</b>	<b>9,813</b>	<b>10,199</b>	<b>5,843</b>	<b>—</b>	<b>—</b>	<b>5,530</b>	<b>5,514</b>	<b>5,096</b>	<b>1,185</b>	<b>7,202</b>	<b>6,885</b>	<b>6,783</b>	<b>7,752</b>	<b>556</b>	<b>1,237</b>	<b>6,218</b>	<b>7,685</b>	<b>657</b>	<b>6,953</b>	<b>7,895</b>
<b>% Of Voters</b>			<b>100.00</b>	<b>0.44</b>	<b>3.07</b>	<b>10.55</b>	<b>22.81</b>	<b>60.20</b>	<b>62.56</b>	<b>35.84</b>	<b>—</b>	<b>—</b>	<b>33.92</b>	<b>33.82</b>	<b>31.26</b>	<b>7.27</b>	<b>44.18</b>	<b>42.23</b>	<b>41.61</b>	<b>47.55</b>	<b>3.41</b>	<b>7.59</b>	<b>38.14</b>	<b>47.14</b>	<b>4.03</b>	<b>42.65</b>	<b>48.43</b>

# **DISTRICT 13B** **County** **BIG STONE**

Precinct																																																																																																																																																																																																																																																																																																																																																																																																																																																																																																																																																																																																																																																																																																																																																																																																																																																																																																																																																																																																																																																																																																																																																																																																																																																																																																																																																																																																																				
----------	--	--	--	--	--	--	--	--	--	--	--	--	--	--	--	--	--	--	--	--	--	--	--	--	--	--	--	--	--	--	--	--	--	--	--	--	--	--	--	--	--	--	--	--	--	--	--	--	--	--	--	--	--	--	--	--	--	--	--	--	--	--	--	--	--	--	--	--	--	--	--	--	--	--	--	--	--	--	--	--	--	--	--	--	--	--	--	--	--	--	--	--	--	--	--	--	--	--	--	--	--	--	--	--	--	--	--	--	--	--	--	--	--	--	--	--	--	--	--	--	--	--	--	--	--	--	--	--	--	--	--	--	--	--	--	--	--	--	--	--	--	--	--	--	--	--	--	--	--	--	--	--	--	--	--	--	--	--	--	--	--	--	--	--	--	--	--	--	--	--	--	--	--	--	--	--	--	--	--	--	--	--	--	--	--	--	--	--	--	--	--	--	--	--	--	--	--	--	--	--	--	--	--	--	--	--	--	--	--	--	--	--	--	--	--	--	--	--	--	--	--	--	--	--	--	--	--	--	--	--	--	--	--	--	--	--	--	--	--	--	--	--	--	--	--	--	--	--	--	--	--	--	--	--	--	--	--	--	--	--	--	--	--	--	--	--	--	--	--	--	--	--	--	--	--	--	--	--	--	--	--	--	--	--	--	--	--	--	--	--	--	--	--	--	--	--	--	--	--	--	--	--	--	--	--	--	--	--	--	--	--	--	--	--	--	--	--	--	--	--	--	--	--	--	--	--	--	--	--	--	--	--	--	--	--	--	--	--	--	--	--	--	--	--	--	--	--	--	--	--	--	--	--	--	--	--	--	--	--	--	--	--	--	--	--	--	--	--	--	--	--	--	--	--	--	--	--	--	--	--	--	--	--	--	--	--	--	--	--	--	--	--	--	--	--	--	--	--	--	--	--	--	--	--	--	--	--	--	--	--	--	--	--	--	--	--	--	--	--	--	--	--	--	--	--	--	--	--	--	--	--	--	--	--	--	--	--	--	--	--	--	--	--	--	--	--	--	--	--	--	--	--	--	--	--	--	--	--	--	--	--	--	--	--	--	--	--	--	--	--	--	--	--	--	--	--	--	--	--	--	--	--	--	--	--	--	--	--	--	--	--	--	--	--	--	--	--	--	--	--	--	--	--	--	--	--	--	--	--	--	--	--	--	--	--	--	--	--	--	--	--	--	--	--	--	--	--	--	--	--	--	--	--	--	--	--	--	--	--	--	--	--	--	--	--	--	--	--	--	--	--	--	--	--	--	--	--	--	--	--	--	--	--	--	--	--	--	--	--	--	--	--	--	--	--	--	--	--	--	--	--	--	--	--	--	--	--	--	--	--	--	--	--	--	--	--	--	--	--	--	--	--	--	--	--	--	--	--	--	--	--	--	--	--	--	--	--	--	--	--	--	--	--	--	--	--	--	--	--	--	--	--	--	--	--	--	--	--	--	--	--	--	--	--	--	--	--	--	--	--	--	--	--	--	--	--	--	--	--	--	--	--	--	--	--	--	--	--	--	--	--	--	--	--	--	--	--	--	--	--	--	--	--	--	--	--	--	--	--	--	--	--	--	--	--	--	--	--	--	--	--	--	--	--	--	--	--	--	--	--	--	--	--	--	--	--	--	--	--	--	--	--	--	--	--	--	--	--	--	--	--	--	--	--	--	--	--	--	--	--	--	--	--	--	--	--	--	--	--	--	--	--	--	--	--	--	--	--	--	--	--	--	--	--	--	--	--	--	--	--	--	--	--	--	--	--	--	--	--	--	--	--	--	--	--	--	--	--	--	--	--	--	--	--	--	--	--	--	--	--	--	--	--	--	--	--	--	--	--	--	--	--	--	--	--	--	--	--	--	--	--	--	--	--	--	--	--	--	--	--	--	--	--	--	--	--	--	--	--	--	--	--	--	--	--	--	--	--	--	--	--	--	--	--	--	--	--	--	--	--	--	--	--	--	--	--	--	--	--	--	--	--	--	--	--	--	--	--	--	--	--	--	--	--	--	--	--	--	--	--	--	--	--	--	--	--	--	--	--	--	--	--	--	--	--	--	--	--	--	--	--	--	--	--	--	--	--	--	--	--	--	--	--	--	--	--	--	--	--	--	--	--	--	--	--	--	--	--	--	--	--	--	--	--	--	--	--	--	--	--	--	--	--	--	--	--	--	--	--	--	--	--	--	--	--	--	--	--	--	--	--	--	--	--	--	--	--	--	--	--	--	--	--	--	--	--	--	--	--	--	--	--	--	--	--	--	--	--	--	--	--	--	--	--	--	--	--	--	--	--	--	--	--	--	--	--	--	--	--	--	--	--	--	--	--	--	--	--	--	--	--	--	--	--	--	--	--	--	--	--	--	--	--	--	--	--	--	--	--	--	--	--	--	--	--	--	--	--	--	--	--	--	--	--	--	--	--	--	--	--	--	--	--	--	--	--	--	--	--	--	--	--	--	--	--	--	--	--	--	--	--	--	--	--	--	--	--	--	--	--	--	--	--	--	--	--	--	--	--	--	--	--	--	--	--	--	--	--	--	--	--	--	--	--	--	--	--	--	--	--	--	--	--	--	--	--	--	--	--	--	--	--	--	--	--	--	--	--	--	--	--	--	--	--	--	--	--	--	--	--	--	--	--	--	--	--	--	--	--	--	--	--	--	--	--	--	--	--	--	--	--	--	--	--	--	--	--	--	--	--	--	--	--	--	--	--	--	--	--	--	--	--	--	--	--	--	--	--	--	--	--	--	--	--	--	--	--	--	--	--	--	--	--	--	--	--	--	--	--	--	--	--	--	--	--	--	--	--	--	--	--	--	--	--	--	--	--	--	--	--	--	--	--	--	--	--	--	--	--	--	--	--	--	--	--	--	--	--	--	--	--	--	--	--	--	--	--	--	--	--	--	--	--	--	--	--	--	--	--	--	--	--	--	--	--	--	--	--	--	--	--	--	--	--	--	--	--	--	--	--	--	--	--	--	--	--	--	--	--	--	--	--	--	--	--	--	--	--	--	--	--	--	--	--	--	--	--	--	--	--	--	--	--	--	--	--	--	--	--	--	--	--	--	--	--	--	--	--	--	--	--	--	--	--

<b>CHIPPEWA</b>																											
Big Bend Twp.	176	11	143	0	8	133	—	—	—	—	19	122	55	10	74	9	31	96	32	98	3	8	15	110	1	24	106
Clara City	793	80	651	16	189	426	—	—	—	—	246	383	251	207	174	61	294	228	316	240	35	62	251	271	17	290	292
Crate Twp.	121	15	101	1	24	74	—	—	—	—	25	73	53	24	23	13	44	39	43	45	4	11	33	49	2	35	55
Grace Twp.	79	6	68	0	22	46	—	—	—	—	22	46	17	32	19	1	39	24	34	28	2	4	23	29	0	37	25
Havelock Twp.	111	8	98	4	18	76	—	—	—	—	25	73	46	17	33	8	29	57	33	54	4	12	23	58	2	26	64
Kragero Twp.	105	11	90	1	9	79	—	—	—	—	16	74	52	14	24	5	27	55	38	50	2	8	22	56	0	27	63
Leenthrop Twp.	160	13	138	2	26	110	—	—	—	—	29	109	55	32	49	13	46	76	50	75	9	10	45	78	5	40	86
Lone Tree Twp.	146	8	109	3	34	70	—	—	—	—	37	71	36	45	26	9	50	47	56	47	2	7	51	48	4	48	53
Lounistown Twp.	106	8	92	0	19	72	—	—	—	—	27	64	25	33	34	3	40	44	45	44	1	12	36	39	1	34	52
Mandt Twp.	105	1	84	0	11	71	—	—	—	—	10	73	23	18	43	1	18	58	20	59	1	3	16	59	1	18	58
Maynard	245	20	205	5	34	159	—	—	—	—	40	159	99	37	65	25	59	103	76	99	12	21	46	118	9	63	120
Millan	203	18	170	3	33	132	—	—	—	—	38	131	74	33	60	18	57	83	62	83	13	23	48	91	9	61	95
Montevideo P-1	584	63	510	4	123	378	—	—	—	—	152	351	158	165	185	34	205	243	223	237	17	42	191	244	21	192	272
Montevideo P-2	457	74	360	8	69	279	—	—	—	—	81	273	154	74	130	26	125	186	122	195	15	25	98	219	13	107	223
Montevideo P-3	462	61	373	7	74	288	—	—	—	—	98	267	110	102	149	36	149	152	153	171	19	29	134	177	15	137	195
Montevideo P-4	593	71	486	4	108	368	—	—	—	—	142	337	159	134	186	29	193	235	203	236	22	33	172	253	15	182	276
Montevideo P-5	413	70	377	8	84	281	—	—	—	—	106	266	155	102	115	29	162	163	154	168	29	24	140	189	12	137	204
Montevideo P-6	458	70	415	8	91	311	—	—	—	—	127	279	137	131	141	33	168	190	180	191	20	25	153	210	14	164	218

Rheiderland Twp.	177	16	157	2	84	71	—	—	—	—	92	63	41	103	13	7	126	19	125	20	4	6	120	26	4	123	25
Rosewood Twp.	175	25	155	2	30	119	—	—	—	—	47	105	69	43	38	16	65	67	72	73	5	15	49	83	7	59	79
Sparta Twp.	494	40	421	8	90	318	—	—	—	—	103	314	172	112	135	30	168	200	176	203	21	31	153	211	12	166	223
Stoneham Twp.	152	14	125	0	33	89	—	—	—	—	41	81	47	40	36	13	51	56	49	59	6	11	44	65	7	51	62
Tunnsberg Twp.	110	5	90	2	17	71	—	—	—	—	24	65	33	17	39	7	33	43	34	49	1	7	26	51	4	25	54
Watson	109	9	91	9	19	62	—	—	—	—	23	67	37	23	30	9	36	42	32	41	5	8	25	51	4	28	50
Woods Twp.	139	13	104	2	37	65	—	—	—	—	44	59	33	51	20	7	64	26	61	34	4	4	53	35	0	63	35

County: Totals:	6,673	730	5,613	99	1,286	4,148	—	—	—	—	1,614	3,905	2,091	1,599	1,841	442	2,279	2,532	2,389	2,599	256	441	1,972	2,820	179	2,137	2,986
-----------------	-------	-----	-------	----	-------	-------	---	---	---	---	-------	-------	-------	-------	-------	-----	-------	-------	-------	-------	-----	-----	-------	-------	-----	-------	-------

## LAC QUI PARLE

Agassiz Twp.	52	10	48	0	20	28	—	—	—	—	20	28	13	20	14	1	28	19	28	18	0	2	25	20	2	26	19
Arena Twp.	80	10	66	1	18	46	—	—	—	—	16	50	27	19	20	4	27	33	29	35	0	3	19	39	1	19	44
Augusta Twp.	79	9	68	3	18	47	—	—	—	—	21	47	27	18	23	5	23	35	22	34	1	2	18	42	1	20	40
Baxter Twp.	131	8	110	1	23	83	—	—	—	—	30	80	43	29	36	7	40	59	42	59	6	4	36	68	7	37	63
Bellingham	130	7	108	1	28	77	—	—	—	—	24	83	27	33	45	7	40	52	36	58	3	8	35	55	4	36	61
Boyd	133	6	100	5	25	69	—	—	—	—	20	77	45	21	32	11	32	49	30	53	3	6	26	47	4	30	55
Camp Release Twp.	149	21	139	1	37	100	—	—	—	—	46	93	44	47	48	6	60	69	57	74	3	9	52	73	3	59	73
Cerro Gordo Twp.	149	6	114	1	19	93	—	—	—	—	25	89	36	25	53	2	45	66	36	73	4	7	29	74	4	33	75
Dawson W-1	360	22	269	14	50	203	—	—	—	—	65	203	107	57	103	16	87	145	77	161	12	21	64	168	12	76	168
Dawson W-2	259	20	224	8	41	172	—	—	—	—	56	163	79	56	87	20	79	115	76	125	10	25	63	126	7	71	140
Dawson W-3	459	31	334	7	85	235	—	—	—	—	74	254	113	87	131	33	110	177	126	175	12	38	93	190	21	112	190
Freeland Twp.	82	3	58	1	14	43	—	—	—	—	9	49	18	14	26	2	20	36	20	36	1	2	18	36	0	20	36
Garfield Twp.	98	7	91	2	17	71	—	—	—	—	28	63	30	26	35	5	41	45	33	54	1	6	30	53	3	29	58
Hamlin Twp.	121	2	98	1	15	82	—	—	—	—	15	83	41	11	46	6	24	63	28	63	1	1	24	68	2	23	67
Hanthon Twp.	85	4	69	1	13	55	—	—	—	—	15	54	23	18	23	1	27	34	28	35	0	2	28	31	0	26	40
Lac Qui Parle Twp.	122	9	103	4	23	74	—	—	—	—	29	73	32	26	45	7	38	50	36	56	2	8	33	54	7	26	65
Lake Shore Twp.	136	8	125	4	17	102	—	—	—	—	20	105	49	20	54	8	36	77	34	83	4	9	25	86	3	31	89
Louisburg	33	2	24	1	2	21	—	—	—	—	2	22	3	4	17	1	5	18	7	15	1	1	5	18	2	6	16
Madison W-1	381	41	298	7	72	209	—	—	—	—	69	226	85	76	128	27	110	143	111	154	10	29	88	162	15	104	167
Madison W-2	381	41	298	7	72	209	—	—	—	—	69	226	85	76	128	27	110	143	111	154	10	29	88	162	15	104	167
Madison W-3	392	8	329	8	88	228	—	—	—	—	78	249	84	83	158	21	109	188	108	199	11	16	94	207	15	96	207
Madison Twp.	163	12	131	5	32	93	—	—	—	—	27	103	38	38	53	6	59	62	51	70	5	14	40	74	6	41	82
Manfred Twp.	75	1	49	0	14	35	—	—	—	—	15	34	6	19	23	5	19	25	14	31	3	4	15	30	2	14	33
Marietta	101	4	75	1	18	54	—	—	—	—	16	59	21	20	33	1	31	38	28	40	1	2	26	45	0	27	45
Maxwell Twp.	123	3	102	0	25	76	—	—	—	—	27	73	28	45	29	3	58	38	51	40	3	5	48	44	3	52	39
Mehurin Twp.	69	0	44	1	9	34	—	—	—	—	10	33	14	16	14	1	16	26	15	26	2	0	13	30	1	18	24
Nassau	46	0	35	0	11	23	—	—	—	—	8	25	9	5	20	0	11	24	10	21	1	0	10	24	0	11	22
Perry Twp.	74	3	61	2	20	37	—	—	—	—	19	40	25	20	13	6	25	25	24	31	1	2	25	30	2	25	30
Providence Twp.	128	10	115	1	27	86	—	—	—	—	32	83	31	38	46	9	40	63	40	68	3	5	37	66	4	38	71
Riverside Twp.	204	14	175	8	48	119	—	—	—	—	57	118	69	55	51	18	65	88	73	88	7	28	56	86	6	61	104
Ten Mile Lake Twp.	123	3	102	0	23	78	—	—	—	—	28	74	37	21	42	7	30	59	37	57	2	6	25	63	4	33	58
Walter Twp.	116	4	88	1	34	52	—	—	—	—	32	55	19	34	32	7	46	32	41	39	5	5	39	41	5	39	43
Yellow Bank Twp.	105	5	84	3	34	44	—	—	—	—	35	47	23	38	21	7	42	31	34	36	8	9	37	31	7	39	34

County: Totals:	5,141	323	4,139	96	989	2,995	—	—	—	—	1,050	3,052	1,330	1,133	1,621	276	1,553	2,129	1,516	2,250	133	298	1,281	2,342	164	1,395	2,422
-----------------	-------	-----	-------	----	-----	-------	---	---	---	---	-------	-------	-------	-------	-------	-----	-------	-------	-------	-------	-----	-----	-------	-------	-----	-------	-------

## SWIFT

Benson W-1	819	112	711	23	174	480	—	—	—	—	248	429	245	163	286	53	261	336	231	371	43	65	185	405	34	215	402
Benson W-2	990	111	890	25	233	596	—	—	—	—	327	540	275	248	510	60	358	410	360	424	35	71	288	459	36	298	506
Benson Twp.	199	16	188	5	51	130	—	—	—	—	62	124	50	65	72	8	81	88	77	96	2	11	64	104	2	77	107
Camp Lake Twp.	120	17	124	1	14	107	—	—	—	—	20	102	47	15	62	8	20	94	21	93	5	6	21	96	5	22	95
Cashel Twp.	93	8	89	2	26	61	—	—	—	—	36	51	28	27	34	5	32	51	36	45	6	7	30	49	4	39	43
Ciontarf	78	9	72	3	21	47	—	—	—	—	27	43	33	20	19	12	26	32	26	37	3	7	22	42	5	29	37
Ciontarf Twp.	51	7	47	1	7	39	—	—	—	—	8	36	19	13	14	5	6	29	7	35	1	5	5	33	1	13	29
De Graff	71	7	65	1	21	42	—	—	—	—	17	47	35	15	15	11	21	31	23	34	4	9	20	35	5	20	38
Dublin Twp.	105	10	96	1	43	50	—	—	—	—	43	49	32	37	26	3	47	38	53	36	1	2	43	44	4	41	45
Hayes Twp.	119	21	120	7	26	86	—	—	—	—	27	91	43	32	44	7	37	71	39	74	1	6	32	78	3	44	70
Kerkhoven	434	52	415	12	159	237	—	—	—	—	192	212	125	167	120	22	229	153	217	170	9	22	199	176	17	207	181
Kerkhoven Twp.	164	29	164	1	35	126	—	—	—	—	41	119	76	38	49	12	48	90	54	98	3	11	45	97	4	64	89
Kildare Twp.	90	17	98	3	24	70	—	—	—	—	21	76	42	29	27	7	30	56	30	57	5	9	24	61	2	32	62
Murdock	142	15	123	4	21	98	—	—	—	—	33	87	60	13	49	14	30	76	33	84	2	9	26	84	5	32	84
Pillsbury Twp.	170	14	162	6	56	99	—	—	—	—	67	93	50	62	49	14	78	64	80	69	7	10	72	71	4	74	80

Six Mile Grove Twp.	95	16	92	4	16	70	—	—	—	—	25	66	38	23	29	6	36	45	31	49	1	11	24	51	5	27	56
Swenoda Twp.	78	9	83	0	18	63	—	—	—	—	19	63	24	24	34	7	25	49	27	50	2	9	20	53	3	23	54
Torning Twp.	235	30	224	0	67	156	—	—	—	—	83	137	93	50	78	12	92	110	92	114	7	11	78	126	9	70	136
County: Totals:	4,053	500	3,763	99	1,012	2,557	—	—	—	—	1,296	2,365	1,315	1,041	1,358	266	1,457	1,823	1,437	1,936	137	281	1,198	2,064	148	1,327	2,114
District: 13B Total % Of Voters	18,422	1,699	15,625	344	3,909	11,097	—	—	—	—	4,431	10,879	5,318	4,465	5,626	1,116	6,150	7,471	6,162	7,873	588	1,153	5,191	8,328	566	5,652	8,670
			100.00	2.20	25.02	71.02	—	—	—	—	28.36	69.63	34.04	28.58	36.01	7.14	39.36	47.81	39.44	50.39	3.76	7.38	33.22	53.30	3.62	36.17	55.49
District: 13 Total % Of Voters	38,035	3,751	31,927	416	4,409	12,817	3,719	9,813	10,199	5,843	4,431	10,879	10,848	9,979	10,722	2,301	13,352	14,356	12,945	15,625	1,144	2,390	11,409	16,013	1,223	12,605	16,565
			100.00	1.30	13.81	40.14	11.65	30.74	31.94	18.30	13.88	34.07	33.98	31.26	33.58	7.21	41.82	44.97	40.55	48.94	3.58	7.49	35.73	50.16	3.83	39.48	51.88

	VOTER REGISTRATION		U.S. REP. DIST. 2		U.S. REP. DIST. 7		U.S. REP. DIST. 8		STATE REP.		GOVERNOR & LT. GOV.		SECRETARY OF STATE		STATE AUDITOR		STATE TREASURER		ATTORNEY GENERAL																		
	# of Persons Registered at 7am	# of New Registrations Election Day	Total Number of Persons Voting in the Precinct		RP STAN	R BENTZ	R CRAIG	DFL DUEHRING	DFL DAVID MINGE	R ALETA EDIN	DFL COLLIN C. PETERSON	RP STAN (THE MAN) ESTES	R JERRY SHUSTER	DFL JAMES L. OBERSTAR	STEVE DEHLER	DFL JUSTIN DOYLE	R DOUG STANG	DFL PAT BODELSON	RP JESSE VENTURA AND MAE SCHUNK	R NORM COLEMAN AND GLEN OLSON	DFL HUBERT H. "SKIP" HUMPHREY III AND ROGER D. MOE	RP ALAN SHILEFSKY	R MARY KIFFMEYER	DFL EDWINA GARCIA	R JUDI DUTCHER	DFL NANCY A. LARSON	MT PATRICIA G. V. BECKER	RP JAMES N. (JIM) DUNLOP	R KEVIN KNIGHT	DFL COL JOHNSON	RP JIM MANGAN	R CHARLIE WEAVER	DFL MIKE HATCH				
DISTRICT 14A																																					
County																																					
BENTON																																					
Precinct																																					
Rice	335	58	299	—	—	—	—	79	198	—	—	—	—	—	149	132	—	—	163	92	39	35	143	92	113	116	24	40	92	127	24	107	137				
Sartell	774	166	516	—	—	—	—	125	368	—	—	—	—	—	250	232	—	—	215	159	130	43	263	170	215	202	47	52	180	220	34	180	250				
County: Totals:	1,109	224	815	—	—	—	—	204	566	—	—	—	—	—	399	364	—	—	378	251	169	78	406	262	328	318	71	92	272	347	58	287	387				
MORRISON																																					
Bellevue Township	486	238	408	—	—	—	—	—	31	78	—	55	101	224	257	140	—	—	133	208	64	29	243	115	187	142	48	28	183	168	22	173	193				
Bowlus	134	107	121	—	—	—	—	—	6	33	—	—	—	—	67	41	—	—	49	48	22	10	61	36	38	50	10	15	37	48	10	37	55				
Elmdale	61	2	40	—	—	—	—	—	6	33	—	—	—	—	21	16	—	—	7	22	10	1	13	19	4	25	5	1	8	26	0	9	28				
Elmdale Township	416	199	348	—	—	—	—	—	163	176	—	—	—	—	216	123	—	—	106	183	55	26	198	104	172	124	24	21	167	138	13	170	146				
Royalton	447	73	371	—	—	—	—	—	—	—	—	48	113	187	209	149	—	—	156	145	62	36	193	118	158	126	44	44	155	136	26	156	162				
Swan River Township	410	154	348	—	—	—	—	—	88	246	—	—	—	—	156	165	—	—	121	135	90	21	134	156	105	160	25	27	99	181	17	87	211				
Two Rivers Township	335	131	255	—	—	—	—	—	96	152	—	—	—	—	173	73	—	—	82	134	32	24	134	74	104	92	28	17	120	88	10	107	117				
Upsala	257	103	220	—	—	—	—	—	102	113	—	—	—	—	143	67	—	—	56	102	57	13	110	73	115	80	4	22	94	85	9	103	91				
County: Totals:	2,546	1,007	2,111	—	—	—	—	486	798	103	214	411	1,242	774	—	—	—	710	977	392	160	1,086	695	883	799	188	175	863	870	107	842	1,003					
STEARNs																																					
Albany City	892	146	736	—	—	—	—	220	496	—	—	—	—	—	466	237	—	—	297	292	137	55	437	184	389	207	51	82	319	251	33	335	301				
Albany Twp	450	50	380	—	—	—	—	127	239	—	—	—	—	—	255	111	—	—	167	156	51	46	209	90	191	113	30	57	148	132	34	163	150				
Avon City	631	95	529	—	—	—	—	188	321	—	—	—	—	—	345	162	—	—	223	194	103	78	287	131	261	163	43	67	229	184	37	271	181				
Avon Twp	1,157	171	1,013	—	—	—	—	351	627	—	—	—	—	—	621	370	—	—	415	445	144	84	539	254	482	333	60	113	427	342	69	481	407				
Brockway Twp	1,328	209	1,081	—	—	—	—	350	712	—	—	—	—	—	592	474	—	—	488	370	214	103	548	379	468	469	77	178	370	450	94	448	492				
Holding Twp	607	65	492	—	—	—	—	160	318	—	—	—	—	—	282	194	—	—	219	191	81	46	260	161	204	193	57	59	197	198	37	202	224				
Holdingford City	402	66	359	—	—	—	—	111	238	—	—	—	—	—	203	145	—	—	157	127	72	31	155	149	132	157	34	53	118	158	26	135	178				
Krain Twp	451	43	368	—	—	—	—	124	235	—	—	—	—	—	253	99	—	—	167	167	28	38	226	84	193	104	35	46	192	102	27	181	141				
Le Sauk Twp	1,201	87	937	—	—	—	—	351	557	—	—	—	—	—	587	327	—	—	329	398	196	72	548	282	468	351	53	101	439	327	50	469	366				
Pleasant Lake City P1	93	8	80	—	—	—	—	28	52	—	—	—	—	—	49	28	—	—	32	30	18	10	41	23	41	24	9	10	37	29	9	40	29				
St Anthony City	40	7	33	—	—	—	—	7	25	—	—	—	—	—	17	15	—	—	12	15	6	2	21	10	11	17	1	4	11	15	3	15	13				
St Joseph City P1	387	102	305	—	—	—	—	71	214	—	—	—	—	—	124	173	—	—	125	86	90	23	126	116	113	107	25	32	81	140	15	105	135				
St Joseph City P2	1,066	276	905	—	—	—	—	231	624	—	—	—	—	—	384	490	—	—	375	274	241	60	424	313	336	367	71	110	283	386	43	346	425				
St Joseph City P3	1,251	579	877	—	—	—	—	186	509	—	—	—	—	—	206	557	—	—	144	301	383	34	283	371	296	319	33	71	175	395	16	269	367				

**428 (14A)**

St Joseph Twp	1,121	161	931	—	—	276	620	—	—	—	496	408	—	—	395	353	169	94	491	288	411	343	77	137	338	370	73	398	400
St Stephen City	469	63	389	—	—	149	227	—	—	—	234	140	—	—	180	161	47	41	229	95	202	117	28	50	186	116	33	191	134
St Wendel Twp	1,276	118	1,002	—	—	346	630	—	—	—	589	394	—	—	416	373	200	107	568	289	487	370	57	129	416	383	68	440	437
Sartell City P1	1,602	296	1,316	—	—	439	841	—	—	—	755	514	—	—	516	527	263	112	776	372	727	411	76	143	580	485	76	636	527
Sartell City P3	1,607	264	1,238	—	—	402	800	—	—	—	737	440	—	—	446	518	266	76	768	324	712	370	47	133	572	420	50	637	466
<b>County: Totals:</b>	<b>16,031</b>	<b>2,806</b>	<b>12,971</b>	<b>—</b>	<b>—</b>	<b>4,117</b>	<b>8,285</b>	<b>—</b>	<b>—</b>	<b>—</b>	<b>7,195</b>	<b>5,278</b>	<b>—</b>	<b>—</b>	<b>5,103</b>	<b>4,978</b>	<b>2,709</b>	<b>1,112</b>	<b>6,936</b>	<b>3,915</b>	<b>6,124</b>	<b>4,535</b>	<b>864</b>	<b>1,575</b>	<b>5,118</b>	<b>4,883</b>	<b>792</b>	<b>5,762</b>	<b>5,373</b>
<b>District: 14A Total</b>	<b>19,686</b>	<b>4,037</b>	<b>15,897</b>	<b>—</b>	<b>—</b>	<b>4,807</b>	<b>9,649</b>	<b>103</b>	<b>214</b>	<b>411</b>	<b>8,836</b>	<b>6,416</b>	<b>—</b>	<b>—</b>	<b>6,191</b>	<b>6,206</b>	<b>3,270</b>	<b>1,350</b>	<b>8,428</b>	<b>4,872</b>	<b>7,335</b>	<b>5,552</b>	<b>1,123</b>	<b>1,842</b>	<b>6,253</b>	<b>6,100</b>	<b>957</b>	<b>6,891</b>	<b>6,763</b>
<b>% Of Voters</b>	<b>100.00</b>	<b>—</b>	<b>—</b>	<b>—</b>	<b>—</b>	<b>30.24</b>	<b>60.70</b>	<b>0.65</b>	<b>1.35</b>	<b>2.59</b>	<b>55.58</b>	<b>40.36</b>	<b>—</b>	<b>—</b>	<b>38.94</b>	<b>39.04</b>	<b>20.57</b>	<b>8.49</b>	<b>53.02</b>	<b>30.65</b>	<b>46.14</b>	<b>35.65</b>	<b>7.06</b>	<b>11.59</b>	<b>39.33</b>	<b>38.37</b>	<b>6.02</b>	<b>43.35</b>	<b>42.54</b>

	VOTER REGISTRATION		U.S. REP. DIST. 2		U.S. REP. DIST. 7		U.S. REP. DIST. 8		STATE REP.		GOVERNOR & LT. GOV.		SECRETARY OF STATE		STATE AUDITOR		STATE TREASURER		ATTORNEY GENERAL												
DISTRICT 14B County POPE	# of Persons Registered at 7am	# of New Registrations Election Day	Total Number of Persons Voting in the Precinct	RP STAN BENTZ	R CRAIG DUEHRING	DFL DAVID MINGE	R ALETA EDIN	DFL COLLIN C. PETERSON	RP STAN (THE MAN) ESTES	R JERRY SHUSTER	DFL JAMES L. OBERSTAR	R STEVE DEHLER	DFL JUSTIN DOTLE	DOUG STANG	DFL PAT BODELSON	RP JESSE VENTURA AND MAE SCHUNK	R NORM COLEMAN AND GEN OLSON	DFL HUBERT H. "SKIP" HUMPHREY III AND ROGER D. MOE	RP ALAN SHIPLESKY	R MARY KIFFMEYER	DFL EDWINA GARCIA	R JUDI DUTCHER	DFL NANCY A. LARSON	MTP PATRICIA G. V. BECKER	RP JAMES N. (JIM) DUNLOP	R KEVIN KNIGHT	DFL CAROL JOHNSON	RP JIM MANGAN	R CHARLIE WEAVER	DFL MIKE HATCH	
Precinct																															
Bangor Twp.	98	15	91	—	—	—	31	54	—	—	—	—	—	61	28	26	52	13	8	54	26	45	38	5	12	42	33	4	60	25	
Lake Johanna Twp.	85	13	77	—	—	—	17	36	—	—	—	—	—	33	44	35	20	22	9	29	36	26	42	4	10	22	41	8	29	39	
Sedan	26	9	31	—	—	—	8	23	—	—	—	—	—	10	21	11	20	11	2	10	19	8	21	2	9	19	2	11	38	19	
County: Totals:	209	37	199	—	—	—	56	135	—	—	—	—	—	104	93	72	81	46	19	93	81	79	101	11	24	73	93	14	100	82	
STEARNS																															
Belgrade City	362	65	341	—	—	—	94	236	—	—	—	—	—	224	110	128	119	90	37	154	137	155	153	13	23	139	155	17	145	160	
Brooten City	343	41	290	—	—	—	66	216	—	—	—	—	—	189	94	95	99	88	19	125	120	117	135	14	28	99	141	14	107	150	
Cold Spring City	1,569	221	1,335	—	—	—	407	879	—	—	—	—	—	1,004	303	452	594	268	101	802	341	690	404	104	89	589	441	78	625	527	
Collegeville Twp P1	1,172	104	958	—	—	—	289	629	—	—	—	—	—	624	304	361	362	215	92	497	294	489	307	58	116	399	343	60	460	366	
Collegeville Twp P2	1,261	489	832	—	—	—	239	477	—	—	—	—	—	484	279	316	258	226	74	302	299	325	298	24	105	269	300	42	325	317	
Crow Lake Twp	183	18	141	—	—	—	51	84	—	—	—	—	—	93	46	64	52	25	17	83	37	71	51	13	17	65	52	8	69	60	
Crow River Twp	175	14	139	—	—	—	23	109	—	—	—	—	—	85	53	53	29	38	14	61	53	44	73	7	15	41	74	11	46	72	
Eden Lake Township P1	742	107	593	—	—	—	210	369	—	—	—	—	—	400	186	312	196	76	85	324	158	299	219	35	73	264	213	52	263	250	
Eden Lake Township P2	36	1	30	0	10	18	—	—	—	—	—	—	—	22	7	16	9	5	3	17	7	15	12	0	2	12	13	0	14	14	
Elrosa City	123	5	101	—	—	—	30	67	—	—	—	—	—	86	14	32	56	13	7	65	19	52	27	11	8	51	29	6	63	26	
Fair Haven Twp	730	99	613	—	—	—	191	402	—	—	—	—	—	367	224	341	159	108	90	282	203	253	246	59	100	227	263	74	202	300	
Farming Twp	457	60	382	—	—	—	130	236	—	—	—	—	—	290	83	177	163	38	45	231	91	205	107	31	52	173	125	27	194	138	
Freeport City	311	32	272	—	—	—	84	185	—	—	—	—	—	188	80	116	115	36	31	150	67	133	81	25	39	114	83	23	132	100	
Greenwald City	147	5	127	—	—	—	46	76	—	—	—	—	—	116	9	43	71	12	12	83	25	75	34	5	13	70	28	9	75	37	
Grove Twp	265	23	214	—	—	—	57	152	—	—	—	—	—	174	33	83	106	22	15	125	58	121	59	10	25	110	69	9	118	76	
Kimball City	279	55	256	—	—	—	64	189	—	—	—	—	—	189	66	124	67	63	42	116	89	95	115	26	43	76	117	26	94	126	
Lake George Twp	165	8	135	—	—	—	42	91	—	—	—	—	—	107	26	45	67	23	8	79	40	66	49	10	18	60	48	11	67	53	
Lake Henry City	58	2	51	—	—	—	15	34	—	—	—	—	—	46	5	20	23	6	7	26	15	19	16	8	10	25	12	6	26	17	
Lake Henry Twp	168	15	141	—	—	—	53	86	—	—	—	—	—	128	13	41	86	13	13	80	35	72	43	8	18	65	33	9	77	44	
Luxemburg Twp	356	49	319	—	—	—	107	204	—	—	—	—	—	248	65	143	147	29	34	198	76	151	115	33	40	141	116	17	156	131	
Lynden Twp	972	148	857	—	—	—	258	561	—	—	—	—	—	472	342	435	255	155	94	448	263	349	347	69	158	293	330	80	323	381	
Maine Prairie Twp	861	128	759	—	—	—	186	557	—	—	—	—	—	550	203	379	240	131	81	396	246	325	318	54	127	265	313	51	290	377	
Meire Grove City	80	9	74	—	—	—	27	42	—	—	—	—	—	67	5	18	47	8	7	55	5	44	12	4	6	41	11	5	42	18	
Melrose City	1,445	157	1,152	—	—	—	312	807	—	—	—	—	—	829	301	403	503	230	90	592	358	555	412	66	118	488	447	63	526	493	
Munson Twp	738	99	641	—	—	—	221	399	—	—	—	—	—	444	186	277	260	96	63	362	176	321	224	33	82	280	217	48	287	260	
New Munich City	188	25	164	—	—	—	53	107	—	—	—	—	—	129	35	67	69	27	15	84	50	84	50	13	26	68	59	8	77	63	

North Fork Twp	127	16	113	--	--	--	21	90	--	--	--	--	--	69	43	36	50	26	9	58	37	54	42	6	15	46	42	8	57	42
Oak Twp	282	33	235	--	--	--	84	148	--	--	--	--	--	195	40	94	116	22	26	149	40	128	62	23	34	128	61	20	125	77
Paynesville City	1,246	165	1,001	61	360	516	--	--	--	--	--	--	--	703	265	363	399	210	92	549	294	541	310	55	105	440	364	53	483	391
Paynesville Twp	821	94	703	37	269	371	--	--	--	--	--	--	--	520	172	301	263	134	64	378	217	395	226	26	81	317	251	26	348	283
Pleasant Lake City P2	21	2	18	--	--	--	8	9	--	--	--	--	--	12	5	7	6	5	0	16	2	10	5	2	2	6	8	0	7	10
Rochmond City	686	114	628	--	--	--	170	434	--	--	--	--	--	480	144	268	249	87	75	255	141	284	205	47	91	253	216	49	281	245
Rockville City	344	53	251	--	--	--	81	164	--	--	--	--	--	176	71	115	98	34	26	143	68	130	77	26	29	120	87	16	116	109
Rockville Twp	869	105	739	--	--	--	228	477	--	--	--	--	--	552	160	278	325	126	58	440	188	101	217	51	86	335	247	34	349	289
Roscoe City	73	13	72	--	--	--	20	47	--	--	--	--	--	54	17	40	24	6	20	29	15	28	22	8	18	20	21	13	18	34
St Martin City	160	21	142	--	--	--	52	88	--	--	--	--	--	117	25	53	77	12	11	92	24	76	30	16	15	67	39	8	82	39
St Martin Twp	245	27	213	--	--	--	65	144	--	--	--	--	--	177	34	84	112	17	20	146	40	122	64	12	29	109	58	15	132	58
Spring Hill City	54	6	46	--	--	--	17	28	--	--	--	--	--	38	8	23	20	2	4	26	12	26	14	1	5	18	15	2	26	16
Spring Hill Twp	200	15	150	--	--	--	47	103	--	--	--	--	--	126	24	59	71	18	24	73	48	76	54	5	11	71	57	9	68	67
Wakefield Twp	1,669	211	1,415	--	--	--	459	919	--	--	--	--	--	1,049	345	544	598	258	128	818	383	766	438	89	176	641	474	79	667	562
Zion Twp	239	23	169	--	--	--	57	109	--	--	--	--	--	132	37	60	78	31	19	99	47	86	61	2	26	70	64	12	87	64
County: Totals:	20,222	2,877	16,812	98	639	905	4,564	9,954	--	--	--	--	--	11,955	4,462	6,866	6,638	3,029	1,672	9,008	4,818	7,948	5,734	1,102	2,174	7,065	6,036	1,098	7,649	6,842
District: 14B Total	20,431	2,914	17,011	98	639	905	4,620	10,089	--	--	--	--	--	12,059	4,555	6,938	6,719	3,075	1,691	9,101	4,899	8,027	5,835	1,113	2,198	7,138	6,129	1,112	7,749	6,924
% Of Voters			100.00	0.58	3.76	5.32	27.16	59.31	--	--	--	--	--	70.89	26.78	40.79	39.50	18.08	9.94	53.50	28.80	47.19	34.30	6.54	12.92	41.96	36.03	6.54	45.55	40.70
District: 14 Total	40,117	6,951	32,908	98	639	905	9,427	19,738	103	214	411	8,836	6,416	12,059	4,555	13,129	12,925	6,345	3,041	17,529	9,771	15,362	11,487	2,236	4,040	13,391	12,229	2,069	14,640	13,687
% Of Voters			100.00	0.30	1.94	2.75	28.65	59.98	0.31	0.65	1.25	26.85	19.50	36.64	13.84	39.90	39.28	19.28	9.24	53.27	29.69	46.68	34.91	6.79	12.28	40.69	37.16	6.29	44.49	41.59

**DISTRICT 15A**  
**County**  
**KANDIYOHI**

Precinct	# of Persons Registered at Jan	# of New Registrations Election Day	Total Number of Persons Voting in the Precinct	RP	STAN BENTZ	R CRAIG DUEHRING	DFL DAVID MINGE	R E GLE GINSE	DFL AL JUHNKE	R LEA DOBERSTEIN	DFL GARY W. KUBLY	RP JESSE VENTURA AND MAE SCHUNK	R NORM COLEMAN AND GEN OLSON	DFL HUBERT H. "SKIP" HUMPHREY III AND ROGER D. MOE	RP ALAN SHILEPSKY	R MARY KIFFMEYER	DFL EDWINA GARCIA	R JUDI DUTCHER	DFL NANCY A. LARSON	MTF PATRICIA G. V. BECKER	RP JAMES N. (JIM) DUNLOP	R KEVIN KNIGHT	DFL CAROL JOHNSON	RP JIM MANGAN	R CHARLIE WEAVER	DFL MIKE HATCH
Arctander Twp.	242	22	210	2	46	157	52	155	--	--	--	68	54	86	9	69	118	77	117	4	13	55	128	5	78	115
Burbank Twp.	226	42	198	9	51	137	63	131	--	--	--	111	46	39	30	77	85	80	94	12	32	53	100	11	65	116
Coifax Twp.	299	45	259	16	57	180	79	174	--	--	--	116	63	76	32	84	125	90	137	14	34	65	141	11	87	150
Dovre Twp.	1,264	153	1,102	20	385	676	502	575	--	--	--	348	448	291	71	595	380	644	361	30	99	512	432	37	562	461
Green Lake Twp.	906	114	779	29	255	485	336	431	--	--	--	316	252	207	55	401	292	430	278	33	78	337	324	26	349	379
Harrison Twp.	389	93	337	9	99	222	124	206	--	--	--	142	94	96	14	149	155	152	159	8	28	114	169	11	124	188
Ivring Twp.	513	53	423	12	157	247	187	228	--	--	--	154	150	119	36	208	165	210	174	22	40	171	193	21	191	194
Kandiyohi	322	0	253	10	74	165	95	153	--	--	--	113	69	68	23	121	97	118	105	12	31	86	125	14	110	120
Kandiyohi Twp.	373	52	351	9	114	218	133	206	--	--	--	143	114	90	21	165	143	174	141	11	31	139	153	11	166	159
Lake Andrew Twp.	692	98	591	16	158	405	209	368	--	--	--	205	190	192	45	262	246	287	254	20	48	215	282	25	252	292
Mamre Twp.	215	26	178	3	76	95	88	86	--	--	--	184	78	39	16	95	57	102	60	4	14	84	69	9	92	69
New London	566	74	483	20	134	317	180	292	--	--	--	164	122	170	46	200	208	192	236	21	48	158	243	20	179	256
New London Twp.	1,758	226	1,456	58	460	912	586	853	--	--	--	628	438	380	132	692	541	738	544	68	158	545	656	75	649	672
Norway Lake Twp.	170	24	162	2	37	119	51	106	--	--	--	69	43	49	17	64	74	59	89	6	13	51	87	10	57	86
Pennock	212	29	182	9	59	109	96	83	--	--	--	77	49	53	21	87	61	81	76	13	16	69	84	11	74	82
Regal	30	2	26	1	11	14	9	17	--	--	--	8	13	5	3	12	10	13	11	1	1	10	14	2	14	10
Roseville Twp.	287	29	234	16	74	141	102	127	--	--	--	94	89	50	25	112	86	91	90	16	27	91	99	19	107	102
St. Johns Twp.	218	22	187	5	56	122	85	100	--	--	--	58	71	58	11	94	78	97	80	8	12	77	94	4	79	101
Spicer	717	103	574	16	177	368	216	340	--	--	--	198	184	186	32	263	245	261	261	15	48	212	281	16	252	274
Sunburg	80	2	59	3	20	30	29	26	--	--	--	20	18	20	6	22	25	22	28	1	11	19	23	3	23	29



Willmar W-1 P-1	449	61	308	8	92	206	119	183	—	—	105	119	84	30	143	120	163	116	11	36	125	132	14	152	134
Willmar W-1 P-2	627	96	480	13	119	340	177	297	—	—	189	125	161	31	183	230	197	215	26	55	136	257	20	178	252
Willmar W-1 P-3	692	115	517	18	164	330	212	296	—	—	204	174	139	41	258	195	274	187	26	64	208	218	31	231	232
Willmar W-1 P-4	109	31	141	1	50	66	58	57	—	—	30	67	20	5	81	30	92	20	3	9	73	31	3	75	39
Willmar W-1 P-5	2	0	2	0	2	0	2	0	—	—	1	0	1	0	2	0	2	0	0	0	2	0	0	2	0
Willmar W-2 P-1	719	88	572	11	176	375	227	340	—	—	182	184	201	32	256	247	276	239	25	41	219	277	11	242	292
Willmar W-2 P-2	929	91	780	9	258	501	312	457	—	—	191	323	260	36	417	295	459	266	20	50	361	325	17	386	353
Willmar W-2 P-3	1,102	138	953	13	323	604	425	517	—	—	249	393	304	45	513	341	533	344	21	70	434	399	19	462	444
Willmar W-3 P-1	806	92	585	13	220	342	277	300	—	—	154	237	190	25	318	223	325	212	8	30	268	255	17	280	266
Willmar W-3 P-2	581	72	411	14	142	246	167	233	—	—	140	148	119	30	176	161	171	192	13	35	164	182	19	176	192
Willmar W-3 P-3	630	108	469	18	143	302	180	284	—	—	149	163	153	44	191	206	218	205	13	48	176	223	23	196	231
Willmar W-4 P-1	882	131	699	18	242	433	333	358	—	—	222	231	243	52	340	267	350	281	19	56	277	328	24	315	334
Willmar W-4 P-2	674	102	544	17	151	369	210	320	—	—	200	144	197	44	222	243	233	249	25	49	178	277	20	220	278
Willmar W-4 P-3	811	86	613	14	175	417	238	366	—	—	183	191	233	43	267	269	269	298	13	45	225	304	14	252	320
Willmar Twp.	243	40	210	3	65	140	89	119	—	—	82	70	55	14	110	74	108	81	9	20	86	87	8	102	93
<b>County: Totals:</b>	<b>18,745</b>	<b>2,360</b>	<b>15,328</b>	<b>435</b>	<b>4,822</b>	<b>9,790</b>	<b>6,248</b>	<b>8,784</b>	<b>—</b>	<b>—</b>	<b>5,391</b>	<b>5,154</b>	<b>4,634</b>	<b>1,117</b>	<b>7,249</b>	<b>6,092</b>	<b>7,608</b>	<b>6,200</b>	<b>551</b>	<b>1,390</b>	<b>5,995</b>	<b>6,992</b>	<b>581</b>	<b>6,779</b>	<b>7,315</b>
<b>District: 15A Total</b>	<b>18,745</b>	<b>2,360</b>	<b>15,328</b>	<b>435</b>	<b>4,822</b>	<b>9,790</b>	<b>6,248</b>	<b>8,784</b>	<b>—</b>	<b>—</b>	<b>5,391</b>	<b>5,154</b>	<b>4,634</b>	<b>1,117</b>	<b>7,249</b>	<b>6,092</b>	<b>7,608</b>	<b>6,200</b>	<b>551</b>	<b>1,390</b>	<b>5,995</b>	<b>6,992</b>	<b>581</b>	<b>6,779</b>	<b>7,315</b>
<b>% Of Voters</b>			<b>100.00</b>	<b>2.84</b>	<b>31.66</b>	<b>63.87</b>	<b>40.76</b>	<b>57.31</b>			<b>35.17</b>	<b>33.62</b>	<b>30.23</b>	<b>7.29</b>	<b>47.29</b>	<b>39.74</b>	<b>49.63</b>	<b>40.45</b>	<b>3.59</b>	<b>9.07</b>	<b>39.91</b>	<b>45.62</b>	<b>3.79</b>	<b>44.23</b>	<b>47.</b>

VOTER REGISTRATION			U.S. REP. DIST. 2		STATE REP.		GOVERNOR & LT. GOV.		SECRETARY OF STATE		STATE AUDITOR		STATE TREASURER		ATTORNEY GENERAL									
# of Persons Registered at 7am	# of New Registrations Election Day	Total Number of Persons Voting in the Precinct	R		D		R		D		R		D		R									
			STAN BENTZ	CRAIG DUERRING	DAVID MINGE	JOE GIMSE	AL JUNKE	LEA DOBERSTEIN	GARY W. KUBLY	JESSE VENTURA, AND MAE SCHUNK	NORM COLEMAN AND GEN OLSON	HUBERT H. "SKIP" HUMPHREY III AND ROGER D. MOE	ALAN SHILEPSKY	MARY KIFFMEYER	DEL EDWINA GARCIA	JUDI DUTCHER	DEL DALCY A. LARSON	MTP PATRICIA G. V. BECKER	RP JAMES N. (JIM) DUNLOP	R KEVIN KNIGHT	DEL CAROL JOHNSON	RP JIM MANGAN	R CHARLIE WEAVER	DEL MIKE HATCH
453 139	81 19	404 126	11 0	68 27	319 98	— —	— —	59 27	340 98	128 52	88 34	183 40	33 6	129 52	209 60	127 50	212 60	25 9	39 6	106 37	226 79	12 3	123 44	239 76
592	100	530	11	95	417	—	—	86	438	180	122	223	39	181	269	177	272	34	45	143	305	15	167	315
698 120 140 172 200 284 227 150 162 150 316 422 254 306	99 9 16 9 25 27 20 15 0 18 27 78 29 40	551 97 115 135 171 211 204 132 136 123 289 342 240 258	23 0 3 3 6 6 1 4 6 1 4 7 6 12	149 37 33 47 60 50 124 32 23 203 100 96 84	369 58 77 82 111 141 78 92 102 83 78 228 135 157	— — — — — — — — — — — — — —	— — — — — — — — — — — — — —	177 37 38 57 55 80 129 36 39 44 225 102 118 90	361 57 73 41 112 127 74 91 78 59 233 117 160	252 45 28 57 24 42 32 30 62 25 42 33 106 83 108	137 23 24 68 25 48 19 17 6 35 21 42 14 26 22 40	157 4 53 38 74 71 97 83 70 152 50 61 42 65 50 15 246 159 137 64 159 132	223 4 53 48 57 46 54 82 41 88 85 99 75 45 71 42 57 26 149 60 90	223 4 35 48 57 46 54 82 41 88 85 99 75 45 71 42 57 26 149 60 90	258 40 40 57 5 11 34 62 6 22 52 84 8 73 84 113 49 77 81 67 242 34 174 129	27 4 6 5 1 2 8 13 5 1 7 148 45 5 14 227 32 10 34 130 163 91 12	61 6 42 6 11 34 62 6 72 52 84 8 73 84 113 49 77 81 67 242 34 174 129	172 45 34 6 22 52 84 8 73 84 113 49 77 81 67 242 34 174 129	284 45 44 6 35 69 62 59 74 113 49 77 81 67 242 34 174 129	32 0 48 44 6 35 69 62 59 74 113 49 77 81 67 242 34 174 129	182 48 44 6 35 69 62 59 74 113 49 77 81 67 242 34 174 129	308 44 6 35 69 62 59 74 113 49 77 81 67 242 34 174 129		
3,601	412	3,004	82	1,076	1,791	—	—	1,227	1,708	1,139	1,133	703	266	1,518	1,041	1,551	1,145	109	281	1,251	1,288	119	1,385	1,378

**MCLEOD**

Collins Twp.	250	29	221	11	82	124	—	—	132	80	116	64	39	39	99	66	115	75	9	31	96	77	16	103	91
Lynn Twp.	348	43	305	14	138	149	—	—	179	115	151	116	33	39	169	71	159	90	25	40	144	100	20	159	103
Stewart	320	52	301	33	96	168	—	—	118	179	189	69	38	55	135	86	124	111	33	66	96	111	29	120	131

County: Totals:	918	124	827	58	316	441	—	—	429	374	456	249	110	133	403	223	398	276	67	137	336	288	65	382	325
-----------------	-----	-----	-----	----	-----	-----	---	---	-----	-----	-----	-----	-----	-----	-----	-----	-----	-----	----	-----	-----	-----	----	-----	-----

**MEEKER**

Acton Township	224	32	188	6	40	135	—	—	48	129	114	39	34	20	71	85	68	102	5	24	45	103	6	67	106
Cedar Mills	33	6	31	0	11	20	—	—	12	18	17	7	7	1	12	16	11	17	1	5	12	13	0	10	20
Cedar Mills Twp.	249	44	209	13	92	103	—	—	119	83	121	64	22	40	104	54	109	72	10	37	86	71	23	94	85
Cosmos	349	44	262	17	58	181	—	—	82	172	149	49	62	34	102	105	85	129	20	40	76	126	16	96	129
Cosmos Twp.	143	15	115	6	33	74	—	—	50	62	66	26	23	20	52	37	60	39	4	14	41	47	8	49	48
Danielson Twp.	189	9	151	1	42	104	—	—	59	88	77	43	30	13	74	56	72	69	2	13	56	70	10	71	62
Greenleaf Twp.	472	62	434	19	149	258	—	—	202	221	201	133	97	47	216	151	200	190	18	44	177	187	27	188	204
Grove City	353	41	302	19	59	220	—	—	77	218	175	64	59	41	134	115	123	142	11	45	96	144	12	115	161

County: Totals:	2,012	253	1,692	81	484	1,095	—	—	649	991	920	425	334	216	785	619	728	760	71	222	589	761	102	690	815
-----------------	-------	-----	-------	----	-----	-------	---	---	-----	-----	-----	-----	-----	-----	-----	-----	-----	-----	----	-----	-----	-----	-----	-----	-----

**RENNVILLE**

Bandon Twp.	115	9	100	3	33	63	—	—	39	58	55	27	17	12	42	36	52	30	5	16	35	39	9	38	46
Beaver Falls Twp.	132	5	102	3	34	64	—	—	37	64	39	40	21	7	41	50	42	48	7	10	38	51	7	37	55
Birch Cooley Twp.	139	18	131	7	32	90	—	—	56	73	67	35	28	8	53	64	57	56	6	13	49	56	3	46	75
Bird Island	780	52	648	20	161	452	—	—	235	396	285	155	202	57	268	271	283	294	35	55	210	325	22	224	368
Bird Island Twp.	157	15	132	4	29	98	—	—	58	72	61	47	23	17	50	56	68	51	3	15	37	66	6	48	69
Boon Lake Twp.	199	35	193	5	64	119	—	—	110	83	103	55	32	23	104	55	101	73	8	29	83	69	18	87	80
Brookfield Twp.	126	10	105	7	37	60	—	—	53	50	44	42	18	16	43	41	47	39	11	15	43	39	6	49	46
Buffalo Lake	381	33	327	11	127	183	—	—	154	169	141	105	77	34	183	105	162	123	16	40	135	126	18	143	144
Cairo Twp.	138	6	109	2	44	63	—	—	52	55	45	40	23	9	62	36	62	35	5	8	52	44	4	50	51
Camp Twp.	120	8	97	2	50	44	—	—	49	46	58	25	13	14	51	29	54	34	2	8	48	35	4	47	42
Crooks Twp.	133	12	127	2	41	83	—	—	51	73	47	45	34	14	62	44	66	43	6	14	53	50	7	53	63
Danube	308	33	263	4	83	170	—	—	103	156	115	63	84	28	116	96	130	101	10	24	90	126	12	98	140
Emmet Twp.	125	14	114	0	34	78	—	—	37	76	52	31	29	12	45	49	56	48	1	9	39	55	6	49	53
Ericson Twp.	148	19	142	6	37	96	—	—	58	81	52	57	30	11	71	51	80	51	6	12	57	64	6	69	60
Fairfax	687	64	586	25	203	346	—	—	247	315	244	206	124	60	275	191	292	192	37	61	227	220	31	256	258
Flora Twp.	139	13	125	2	46	75	—	—	52	72	48	55	21	8	76	34	73	36	7	5	65	47	3	72	47
Franklin	292	24	248	17	75	149	—	—	92	146	97	71	74	32	83	110	88	110	18	29	72	122	16	73	142
Hawk Creek Twp.	123	25	125	4	20	101	—	—	17	107	49	30	45	7	33	79	45	69	5	7	29	83	3	35	83
Hector	634	68	554	19	190	330	—	—	252	293	217	191	137	49	277	179	276	205	23	52	218	230	26	235	259
Hector Twp.	162	11	143	4	52	85	—	—	62	80	66	54	22	12	84	41	80	46	8	13	67	54	9	73	57
Henryville Twp.	143	8	103	5	21	76	—	—	30	71	34	34	33	5	45	47	34	58	8	10	34	53	3	25	70
Kingman Twp.	152	11	138	13	30	91	—	—	49	87	69	33	35	21	50	56	56	62	7	19	40	69	10	45	78
Martinsburg Twp.	97	16	87	4	30	53	—	—	41	46	33	33	21	8	42	31	49	29	3	8	34	37	4	40	40
Melville Twp.	144	9	128	3	38	86	—	—	50	78	53	47	27	7	57	55	64	55	4	11	45	60	8	47	68
Morton	250	25	184	9	52	118	—	—	54	127	87	40	55	24	63	78	68	79	21	26	58	92	12	65	104
Norfolk Twp.	121	11	119	5	31	79	—	—	56	63	40	51	27	3	60	49	57	48	9	13	38	58	5	48	60
Olivia	1,495	156	1,226	28	332	831	—	—	438	747	549	305	339	99	515	507	585	494	48	93	404	622	44	428	691
Osceola Twp.	119	9	101	2	23	75	—	—	40	61	48	33	19	6	44	47	55	39	4	7	36	53	5	39	53
Palmyra Twp.	136	11	125	5	32	86	—	—	47	76	51	39	34	15	60	46	53	60	8	11	41	65	10	50	61
Preston Lake Twp.	142	19	139	9	49	78	—	—	61	77	72	45	22	14	78	42	80	46	6	16	61	53	7	69	58
Renville	737	96	617	13	184	406	—	—	233	366	234	198	173	57	280	234	289	240	25	75	244	249	24	266	291
Sacred Heart	283	55	271	11	64	192	—	—	71	195	103	85	81	30	114	115	121	118	17	37	87	136	12	94	154
Sacred Heart Twp.	153	17	137	4	30	97	—	—	39	91	61	34	37	15	52	60	58	65	3	9	48	70	6	50	71
Troy Twp.	180	21	155	4	42	108	—	—	60	94	80	42	33	13	65	68	70	67	10	12	50	86	4	63	85
Wang Twp.	165	7	139	1	25	112	—	—	24	115	51	48	40	8	61	61	65	64	3	8	49	74	5	57	73
Wellington Twp.	138	7	126	11	40	73	—	—	48	75	60	36	30	17	59	42	68	45	3	16	52	52	8	48	66
Winfield Twp.	145	21	129	9	37	80	—	—	60	66	73	37	19	18	62	38	62	49	9	16	44	55	6	55	60

County: Totals:	9,638	973	8,295	283	2,452	5,390	—	—	3,215	4,900	3,583	2,514	2,079	790	3,706	3,193	3,948	3,302	407	822	3,012	3,785	389	3,271	4,221
-----------------	-------	-----	-------	-----	-------	-------	---	---	-------	-------	-------	-------	-------	-----	-------	-------	-------	-------	-----	-----	-------	-------	-----	-------	-------

**YELLOW MEDICINE**

Granite Falls W-1 P-1	377	58	350	10	60	277	—	—	50	297	117	92	135	21	133	169	117	185	19	31	92	199	10	96	225
Granite Falls W-1 P-2	507	100	496	12	75	405	—	—	73	418	161	109	221	27	177	266	200	248	19	40	145	277	18	148	306

Granite Falls W-1 P-3	390	84	363	5	38	310	—	—	53	303	117	65	177	24	110	208	114	218	12	28	84	228	20	101	229
County: Totals:	1,274	242	1,209	27	173	992	—	—	176	1,018	395	266	533	72	420	643	431	651	50	99	321	704	48	345	760
District: 15B Total	18,035	2,104	15,557	542	4,596	10,126	—	—	5,782	9,429	6,673	4,709	3,982	1,516	6,993	5,988	7,233	6,406	738	1,606	5,652	7,131	738	6,240	7,814
% Of Voters	100.00	100.00	100.00	3.48	29.54	65.09	—	—	37.17	60.61	42.89	30.27	25.60	9.74	44.95	38.49	46.49	41.18	4.74	10.32	36.33	45.84	4.74	40.11	50.23
District: 15 Total	36,780	4,464	30,885	977	9,418	19,916	6,248	8,784	5,782	9,429	12,064	9,863	8,616	2,633	14,242	12,080	14,841	12,606	1,289	2,996	11,647	14,123	1,319	13,019	15,129
% Of Voters	100.00	100.00	100.00	3.16	30.49	64.48	20.23	28.44	18.72	30.53	39.06	31.93	27.90	8.53	46.11	39.11	48.05	40.82	4.17	9.70	37.71	45.73	4.27	42.15	48.98

**DISTRICT 16A**  
**County**  
**BENTON**
**Precinct**

	# of Persons Registered at 7am	# of New Registrations Election Day	Total Number of Persons Voting in the Precinct	R. ALETA EDIN	DFL COLLIN C. PETERSON	R. RARY SABBY	DFL JOE OPATZ	R. JIM KNOBLACH	DFL DON LANDWEHR	RP JESSE VENTURA AND MAE SCHUNK	R. NORM COLEMAN AND GEN OLSON	DFL HUBERT H. "SKIP" HUMPHREY III AND ROGER D. MOE	RP ALAN SHILEPSKY	R. RARY KIFFMEYER	DFL EDWINA GARCIA	R. JUDI DUTCHER	DFL NANCY A. LARSON	MTP PATRICIA G. V. BECKER	RP JAMES N. (JIM) DUNLOP	R. KEVIN KNIGHT	DFL CAROL JOHNSON	RP JIM MANGAN	R. CHARLIE WEAVER	DFL MIKE HATCH
St. Cloud W-2 P-1	432	73	333	83	228	107	207	—	—	133	100	88	30	133	139	123	145	21	39	93	158	23	116	156
St. Cloud W-2 P-2	579	193	438	130	290	143	268	—	—	192	131	110	45	209	157	192	160	32	63	138	190	39	169	195
St. Cloud W-2 P-3	728	114	554	155	382	195	340	—	—	234	178	137	49	282	185	249	199	39	76	199	229	32	233	249
St. Cloud W-2 P-4	704	198	437	115	283	119	271	—	—	223	98	102	63	161	156	132	175	49	75	105	186	40	130	205
Sauk Rapids P-1	1,360	190	1,130	328	720	445	607	—	—	497	366	217	87	615	318	504	379	98	133	431	436	72	465	468
Sauk Rapids P-2	1,263	217	1,034	274	735	375	626	—	—	426	333	260	90	510	365	401	423	107	136	368	455	73	399	497
Sauk Rapids P-3	1,525	262	1,312	376	893	519	752	—	—	510	447	336	101	747	385	645	459	102	150	554	509	66	566	581
Sauk Rapids P-4	888	173	633	169	442	213	401	—	—	305	183	141	66	315	210	292	230	47	99	206	261	50	238	302
Sauk Rapids Twp. P-2	7	0	5	1	4	3	2	—	—	0	3	1	0	3	2	2	2	1	0	3	2	0	3	2
County: Totals:	7,486	1,420	5,876	1,631	3,977	2,119	3,474	—	—	2,520	1,839	1,392	531	2,975	1,917	2,540	2,172	496	771	2,097	2,426	395	2,319	2,655

**STEARNS**

St. Cloud City W1 P1	1,327	600	668	171	399	234	318	—	—	453	105	105	136	205	194	221	237	41	132	188	213	85	209	236
St. Cloud City W1 P3	737	283	540	151	335	159	328	—	—	275	136	119	83	213	178	189	207	39	88	166	207	48	191	234
St. Cloud City W3 P1	605	93	458	125	318	151	282	—	—	202	160	93	50	228	146	182	195	31	60	150	207	25	176	219
St. Cloud City W3 P4	1,170	164	903	215	654	287	595	—	—	342	311	245	70	455	326	406	352	58	96	327	411	44	375	421
St. Cloud City W3 P5	524	73	379	109	249	123	233	—	—	160	133	80	41	189	132	151	151	28	50	125	158	33	153	161
St. Cloud City W4 P1	269	45	188	41	139	46	131	—	—	76	52	54	21	76	70	51	80	19	24	48	94	15	55	98
St. Cloud City W4 P2	486	97	397	124	260	133	251	—	—	154	120	114	36	181	147	159	162	33	58	126	172	32	150	184
St. Cloud City W4 P3	590	63	446	119	305	147	278	—	—	146	163	127	28	223	163	207	169	23	47	151	197	18	186	198
St. Cloud City W4 P4	662	98	443	113	290	143	268	—	—	148	140	130	40	187	154	144	174	48	49	134	187	25	159	189
St. Cloud City W4 P5	764	99	634	190	427	220	400	—	—	226	238	163	51	339	209	302	220	47	70	239	267	36	280	272
St. Cloud City W4 P6	1,090	86	878	235	609	289	553	—	—	277	334	258	58	451	310	398	327	58	78	340	364	38	353	414
St. Cloud City W4 P7	1,588	229	1,199	347	813	430	732	—	—	365	503	321	78	668	383	633	387	73	130	500	470	72	549	495
County: Totals:	9,812	1,930	7,133	1,940	4,798	2,362	4,369	—	—	2,824	2,395	1,809	692	3,415	2,412	3,043	2,661	498	882	2,494	2,947	471	2,836	3,121
District: 16A Total	17,298	3,350	13,009	3,571	8,775	4,481	7,843	—	—	5,344	4,234	3,201	1,223	6,390	4,329	5,583	4,833	994	1,653	4,591	5,373	866	5,155	5,776
% Of Voters	100.00	100.00	100.00	27.45	67.45	34.45	60.29	—	—	41.08	32.55	24.61	9.40	49.12	33.28	42.92	37.15	7.64	12.71	35.29	41.30	6.66	39.63	44.40

**DISTRICT 16B**  
**County**  
**STEARNS**

**Precinct**

	Voter Registration		U.S. Rep. Dist. 7	State Rep.	Governor & Lt. Gov.	Secretary of State	State Auditor	State Treasurer	Attorney General															
	# of Persons Registered at 7am	# of New Registrations Election Day	Total Number of Persons Voting in the Precinct	R ALETA EDIN	DFL COLLIN C. PETERSON	R GARY SABBY	DFL JOE OPATZ	R JIM KNOBLACH	DFL DON LANDWEHR	RP JESSE VENTURA AND MAE SCHUNK	R NORM COLEMAN AND GEN OLSON	DFL HUBERT H. "SKIP" HUMPHREY III AND ROGER D. MOE	RP ALAN SHILEPSKY	R MARY KIFFMEYER	DFL EDWINA GARCIA	R JUDI DUTCHER	DFL NANCY A. LARSON	MTP PATRICIA G. V. BECKER	RP JAMES N. (JIM) DUNLOP	R KEVIN KNIGHT	DFL CAROL JOHNSON	RP JIM MANGAN	R CHARLIE WEAVER	DFL MIKE HATCH
St Augusta Twp	1,632	190	1,390	461	886	—	—	906	447	605	540	229	126	882	323	683	446	124	194	607	481	112	654	542
St Cloud City W1 P2	1,113	412	677	167	448	—	—	301	318	363	136	167	88	241	252	235	260	48	107	169	283	58	205	296
St Cloud City W1 P5	1,029	136	793	195	556	—	—	427	327	300	241	239	59	353	322	310	331	62	95	250	362	41	282	399
St Cloud City W1 P6	1,609	292	1,247	409	777	—	—	777	429	436	477	316	91	711	362	677	363	71	143	544	441	70	614	467
St Cloud City W1 P4	786	143	625	183	422	—	—	365	246	230	237	153	51	341	185	266	224	68	82	228	249	48	258	274
St Cloud City W3 P2	889	116	682	170	489	—	—	395	266	260	222	192	63	339	242	285	285	47	75	245	304	40	262	340
St Cloud City W3 P3	658	76	534	147	366	—	—	337	182	195	195	137	47	288	167	221	217	49	56	185	231	32	225	238
St Cloud City W3 P6	991	84	833	289	516	—	—	586	234	222	394	210	45	498	245	499	239	37	66	413	278	24	460	302
St Cloud City W3 P7	1,006	142	754	197	526	—	—	429	300	329	230	187	70	363	262	309	294	62	77	267	338	40	294	359
St Cloud City W3 P8	1,247	220	772	251	492	—	—	449	300	309	266	190	59	384	272	367	278	41	83	290	315	47	333	334
St Cloud City W5 P1	2,288	206	1,882	585	1,259	—	—	1,292	553	653	736	482	128	1,091	579	1,049	639	65	196	821	722	82	928	771
St Cloud City W5 P2	313	53	221	54	153	—	—	124	87	87	68	65	23	100	82	95	86	18	26	79	101	14	84	103
St Cloud City W6 P1	1,908	227	1,570	529	990	—	—	1,097	433	527	661	365	91	954	434	909	470	63	148	730	541	64	792	613
Waite Park City P1	1,038	131	806	197	581	—	—	455	331	348	245	204	68	404	284	295	360	59	100	276	360	48	300	392
Waite Park City P2	1,710	397	1,186	318	818	—	—	679	430	492	390	291	101	577	419	525	477	55	160	434	475	99	455	537
Waite Park City P3	133	13	111	32	72	—	—	77	31	49	38	21	13	58	35	52	35	11	8	52	39	7	48	47
<b>County: Totals:</b>	<b>18,350</b>	<b>2,838</b>	<b>14,083</b>	<b>4,184</b>	<b>9,351</b>	<b>—</b>	<b>—</b>	<b>8,696</b>	<b>4,914</b>	<b>5,405</b>	<b>5,076</b>	<b>3,448</b>	<b>1,123</b>	<b>7,584</b>	<b>4,465</b>	<b>6,777</b>	<b>5,004</b>	<b>880</b>	<b>1,616</b>	<b>5,590</b>	<b>5,520</b>	<b>826</b>	<b>6,194</b>	<b>6,014</b>
<b>District: 16B Total</b>	<b>18,350</b>	<b>2,838</b>	<b>14,083</b>	<b>4,184</b>	<b>9,351</b>	<b>—</b>	<b>—</b>	<b>8,696</b>	<b>4,914</b>	<b>5,405</b>	<b>5,076</b>	<b>3,448</b>	<b>1,123</b>	<b>7,584</b>	<b>4,465</b>	<b>6,777</b>	<b>5,004</b>	<b>880</b>	<b>1,616</b>	<b>5,590</b>	<b>5,520</b>	<b>826</b>	<b>6,194</b>	<b>6,014</b>
<b>% Of Voters</b>			<b>100.00</b>	<b>29.71</b>	<b>66.40</b>	<b>—</b>	<b>—</b>	<b>61.75</b>	<b>34.89</b>	<b>38.38</b>	<b>36.04</b>	<b>24.48</b>	<b>7.97</b>	<b>53.85</b>	<b>31.70</b>	<b>48.12</b>	<b>35.53</b>	<b>6.25</b>	<b>11.47</b>	<b>39.69</b>	<b>39.20</b>	<b>5.87</b>	<b>43.98</b>	<b>42.70</b>
<b>District: 16 Total</b>	<b>35,648</b>	<b>6,188</b>	<b>27,092</b>	<b>7,755</b>	<b>18,126</b>	<b>4,481</b>	<b>7,843</b>	<b>8,696</b>	<b>4,914</b>	<b>10,749</b>	<b>9,310</b>	<b>6,649</b>	<b>2,346</b>	<b>13,974</b>	<b>8,794</b>	<b>12,360</b>	<b>9,837</b>	<b>1,874</b>	<b>3,269</b>	<b>10,181</b>	<b>10,893</b>	<b>1,692</b>	<b>11,349</b>	<b>11,790</b>
<b>% Of Voters</b>			<b>100.00</b>	<b>28.62</b>	<b>66.91</b>	<b>16.54</b>	<b>28.95</b>	<b>32.10</b>	<b>18.14</b>	<b>39.68</b>	<b>34.36</b>	<b>24.54</b>	<b>8.66</b>	<b>51.58</b>	<b>32.46</b>	<b>45.62</b>	<b>36.31</b>	<b>6.92</b>	<b>12.07</b>	<b>37.58</b>	<b>40.21</b>	<b>6.25</b>	<b>41.89</b>	<b>43.52</b>

**DISTRICT 17A**  
**County**  
**KANABEC**

	VOTER REGISTRATION			U.S. REP. DIST. 7	U.S. REP. DIST. 8	STATE REP.			GOVERNOR & LT. GOV.			SECRETARY OF STATE		STATE AUDITOR		STATE TREASURER		ATTORNEY GENERAL												
	# of Persons Registered at /am	# of New Registrations Election Day	Total Number of Persons Voting in the Precinct	R A. ALETA EDIN	DFL COLLIN C. PETERSON	RP STAN (THE MAN) ESTES	R JERRY SHUSTER	DFL THOMAS L. OBERSTAR	R SONDRA ERICKSON	DFL ROBERT HOEFERT	RP TONY MUEHLBAUER	R BRYAN LAWRENCE	DFL LESLIE SCHUMACHER	RP JESSE VENTURA AND MAE SCHUNK	R NORM COLEMAN AND GEN OLSON	DFL HUBERT H. "SKIP" HUMPHREY III AND ROGER D. MOE	RP ALAN SHILERSKY	R MARY KIRKMEYER	DFL EDWINA GARCIA	R JUDI DUTCHER	DFL NANCY A. LARSON	MTF PATRICIA G. V. BECKER	RP JAMES N. (JIM) DUNLOP	R KEVIN KNIGHT	DFL CAROL JOHNSON	RP JIM MANGAN	R CHARLIE WEAVER	DFL MIKE HATCH		
<b>Precinct</b>																														
Ann Lake Twp.	201	32	185	—	—	15	32	131	66	110	—	—	—	104	31	48	33	42	97	55	91	21	26	38	105	18	45	110		
Arthur Twp.	944	154	892	—	—	48	245	550	485	366	—	—	—	405	313	171	96	416	316	404	347	60	28	106	129	26	113	126		
Comfort Twp.	451	102	428	—	—	31	124	254	211	198	—	—	—	218	124	84	59	179	166	183	184	30	55	151	196	37	161	205		
Ford Twp.	78	8	73	—	—	7	26	33	42	23	—	—	—	39	26	4	9	36	16	39	15	6	10	32	19	4	31	29		
Hay Brook Twp.	133	14	123	—	—	17	41	56	59	60	—	—	—	64	39	20	19	54	37	60	42	4	19	47	46	15	52	49		
Hillman Twp.	211	23	195	—	—	21	55	104	91	101	—	—	—	98	67	29	24	80	72	74	85	16	25	69	81	21	75	82		
Kanabec Twp.	350	60	306	—	—	49	69	164	153	136	—	—	—	175	78	48	59	104	107	114	128	26	59	91	120	35	98	146		
Knife Lake Twp.	564	76	524	—	—	38	130	336	246	258	—	—	—	252	130	138	51	206	239	202	259	28	62	167	259	42	162	290		
Kroschel Twp.	122	10	94	—	—	6	28	59	38	53	—	—	—	41	24	29	9	38	43	46	37	4	7	38	42	3	37	49		
Mora P-1	1,177	164	1,010	—	—	64	268	626	508	451	—	—	—	382	326	290	96	442	406	443	430	46	108	350	471	83	367	503		
Mora P-2	430	57	324	—	—	20	93	198	159	152	—	—	—	131	98	88	24	142	131	137	139	19	35	118	141	16	123	165		
Ogilvie	196	40	164	—	—	22	29	102	74	83	—	—	—	89	33	38	32	52	64	49	65	31	22	40	81	17	38	90		
Peace Twp.	407	56	339	—	—	35	87	190	159	162	—	—	—	159	108	64	37	130	136	120	137	41	43	113	143	33	114	163		
Pomroy Twp.	201	18	175	—	—	12	63	93	102	68	—	—	—	77	66	32	18	90	58	87	64	15	19	82	63	8	83	74		
Quamba	61	8	51	—	—	7	13	27	25	25	—	—	—	30	11	9	7	20	22	19	23	7	7	18	21	5	17	25		
Whited Twp.	376	67	365	—	—	33	101	206	199	154	—	—	—	196	116	53	59	159	130	169	139	22	73	138	139	45	131	161		
<b>County: Totals:</b>	<b>5,902</b>	<b>889</b>	<b>5,248</b>	<b>—</b>	<b>—</b>	<b>425</b>	<b>1,404</b>	<b>3,129</b>	<b>2,617</b>	<b>2,400</b>	<b>—</b>	<b>—</b>	<b>—</b>	<b>2,460</b>	<b>1,590</b>	<b>1,145</b>	<b>632</b>	<b>2,190</b>	<b>2,040</b>	<b>2,201</b>	<b>2,185</b>	<b>376</b>	<b>598</b>	<b>1,598</b>	<b>2,056</b>	<b>408</b>	<b>1,646</b>	<b>2,267</b>		
<b>MILLE LACS</b>																														
Bock	67	12	50	—	—	7	17	23	28	19	—	—	—	37	11	1	9	23	15	19	19	5	8	18	16	7	20	19		
Bogus Brook Twp.	494	68	430	—	—	50	139	221	259	156	—	—	—	198	161	60	48	226	121	201	161	25	54	192	156	36	196	174		
Borgholm Twp.	556	71	455	—	—	37	125	278	235	206	—	—	—	225	133	92	47	206	174	183	215	23	59	154	215	24	168	235		
Bradbury Twp.	96	9	78	—	—	8	18	49	41	36	—	—	—	49	17	12	14	28	28	25	37	6	11	20	36	5	30	36		
Dailey Twp.	125	13	95	—	—	11	19	52	42	45	—	—	—	60	19	14	18	37	29	35	36	7	12	29	40	9	27	47		
East Side Twp.	517	34	387	—	—	46	85	239	162	209	—	—	—	205	91	89	48	139	169	137	179	28	52	109	185	31	119	210		
Foreston	185	28	158	—	—	15	40	98	84	69	—	—	—	96	41	19	26	66	57	55	69	20	28	48	71	15	53	79		
Greenbush Twp.	622	75	482	—	—	38	147	264	292	178	—	—	—	248	145	82	53	235	158	219	174	44	62	179	202	30	207	215		
Hayland Twp.	207	25	171	—	—	16	27	119	75	92	—	—	—	103	34	31	22	54	79	54	88	16	27	44	89	17	47	97		
Isle	417	54	351	—	—	42	89	196	148	191	—	—	—	154	96	97	49	136	137	147	144	28	42	115	161	30	113	185		
Isle Harbor Twp.	314	32	259	—	—	28	73	146	132	123	—	—	—	129	85	44	28	117	91	121	98	16	37	98	103	16	113	115		
Kathio Twp.	699	79	495	—	—	31	96	345	153	325	—	—	—	180	74	235	48	131	284	120	280	40	58	101	285	32	122	307		
Lewis Twp.	31	4	23	—	—	2	4	12	6	17	—	—	—	15	2	6	7	5	8	6	9	3	5	6	8	4	6	8		
Milaca	1,426	155	1,117	—	—	76	331	651	607	477	—	—	—	378	410	320	93	526	413	488	445	79	125	430	464	58	476	499		
Milaca Twp.	622	72	520	—	—	53	187	266	295	216	—	—	—	244	190	86	46	267	182	245	202	42	65	216	211	33	234	228		
Milo Twp.	567	58	470	—	—	38	201	208	294	165	—	—	—	191	226	49	43	283	115	249	142	44	62	232	145	38	250	159		
Mudgett Twp.	47	2	40	—	—	5	9	24	20	19	—	—	—	21	15	4	6	21	11	18	16	1	5	14	16	4	15	18		
Onamia	377	46	300	—	—	24	79	172	145	138	—	—	—	121	96	80	28	129	114	113	125	21	32	104	127	16	105	153		
Onamia Twp.	276	28	228	—	—	25	56	132	109	112	—	—	—	123	52	51	19	87	97	80	100	22	26	70	111	16	71	127		
Page Twp.	241	30	204	—	—	25	51	107	102	93	—	—	—	113	63	27	25	81	75	76	81	21	29	58	94	16	70	98		
Pease	96	17	80	—	—	7	42	26	59	19	—	—	—	30	47	3	5	56	11	52	17	6	6	48	19	3	54	18		
Princeton	1,947	262	1,545	—	—	151	418	887	944	563	—	—	—	743	441	343	180	684	570	659	587	134	214	534	660	114	578	730		
Princeton Twp.	1,102	151	890	—	—	84	281	462	557	299	—	—	—	479	257	147	117	442	265	408	325	64	119	345	347	66	380	386		
South Harbor Twp.	533	34	392	—	—	30	127	217	235	145	—	—	—	169	146	75	41	189	137	183	144	24	30	173	155	21	183	166		

Wahkon	193	38	175	—	—	18	47	93	77	87	—	—	—	93	46	31	23	64	68	61	69	29	23	55	78	17	67	72
County: Totals:	11,757	1,397	9,395	—	—	867	2,708	5,287	5,101	3,999	—	—	—	4,404	2,898	1,998	1,043	4,232	3,408	3,954	3,762	748	1,191	3,392	3,994	658	3,704	4,381
<b>MORRISON</b>																												
Buckman	105	69	102	—	—	9	16	71	45	54	—	—	—	48	41	13	7	61	28	40	43	8	15	35	46	7	33	56
Buckman Township	298	180	275	—	—	25	50	177	116	139	—	—	—	137	114	23	27	159	70	83	121	37	36	101	114	21	99	133
Genola	26	1	20	—	—	1	8	9	13	5	—	—	—	3	11	5	0	16	3	13	5	0	11	7	0	11	7	7
Granite Township	191	144	194	—	—	11	54	112	98	82	—	—	—	80	97	16	10	124	44	81	78	11	15	80	73	6	65	99
Harding	43	2	34	—	—	1	2	30	14	19	—	—	—	9	14	11	2	18	11	14	16	1	3	14	16	1	8	23
Hillman	23	2	19	—	—	1	3	15	9	8	—	—	—	9	6	4	0	11	5	7	2	1	7	6	0	5	10	10
Hillman Township	68	49	70	—	—	3	17	46	31	37	—	—	—	36	29	5	4	40	23	29	35	1	5	25	32	4	24	35
Lakin Township	205	51	165	—	—	16	33	100	60	98	—	—	—	98	33	34	23	54	69	45	87	8	17	38	95	10	36	103
Lastrup	63	1	54	—	—	1	5	42	29	20	—	—	—	9	18	23	0	28	22	20	30	1	6	12	33	2	9	38
Leigh Township	82	2	55	—	—	2	9	39	26	27	—	—	—	22	19	13	4	24	25	20	25	4	4	19	25	1	12	33
Morrill Township	284	187	232	—	—	16	46	157	77	139	—	—	—	127	54	47	24	83	105	67	121	13	28	56	130	20	63	139
Mount Morris Township	50	32	37	—	—	3	6	27	9	27	—	—	—	25	5	7	5	9	22	7	23	6	5	6	24	4	6	26
Pierz Township	216	105	170	—	—	8	29	124	75	83	—	—	—	67	78	25	8	103	46	66	71	11	15	64	74	6	61	91
Pulaski Township	147	81	125	—	—	7	26	87	60	56	—	—	—	46	59	20	11	67	41	49	57	9	14	47	61	9	46	64
Richardson Township	260	107	209	—	—	21	59	120	115	84	—	—	—	89	71	48	19	108	69	90	92	14	36	72	91	19	80	97
County: Totals:	2,061	1,013	1,761	—	—	125	363	1,156	777	878	—	—	—	805	649	294	144	905	583	631	810	126	200	587	827	110	558	954
District: 17A Total	19,720	3,299	16,404	—	—	1,417	4,475	9,572	8,495	7,277	—	—	—	7,669	5,137	3,437	1,819	7,327	6,031	6,786	6,757	1,250	1,989	5,577	6,877	1,176	5,908	7,602
% Of Voters			100.00	—	—	8.64	27.28	58.35	51.79	44.36	—	—	—	46.75	31.32	20.95	11.09	44.67	36.77	41.37	41.19	7.62	12.13	34.00	41.92	7.17	36.02	46.34

	VOTER REGISTRATION		U.S. REP. DIST. 7	U.S. REP. DIST. 8	STATE REP.			GOVERNOR & LT. GOV.	SECRETARY OF STATE	STATE AUDITOR	STATE TREASURER	ATTORNEY GENERAL																	
	# of Persons Registered at 7am	# of New Registrations Election Day	Total Number of Persons Voting in the Precinct	R ALETA EDIN	DFL COLLIN C. PETERSON	RP STAN (THE MAN) ESTES	R JERRY SHUSTER	DFL JAMES L. OBERSTAR	R SONDRA ERICKSON	DFL ROBERT ROBERT	RP TOMY MUEHLBAUER	R BRYAN LAWRENCE	DFL LESLIE SCHUMACHER	RP JESSE VENTURA AND MAE SCHUNK	R NORM COLEMAN AND GEN OLSON	DFL HUBERT H. "SKIP" HUMPHREY III AND ROGER D. MOE	RP ALAN SHILEPSKY	R MARY KIFFMEYER	DFL EDWINA GARCIA	R JUDI DUTCHER	DFL NANCY A. LARSON	MTP PATRICIA G. V. BECKER	RP JAMES N. (JIM) DUNLOP	R KEVIN KNIGHT	DFL CAROL JOHNSON	RP JIM MANGAN	R CHARLIE WEAVER	DFL MIKE HATCH	
DISTRICT 17B																													
County																													
BENTON																													
Precinct																													
Alberta Twp.	404	54	341	—	—	22	61	231	—	—	18	99	211	167	90	50	23	161	115	86	162	34	33	102	162	20	87	197	
Foley	1,007	166	864	—	—	50	222	522	—	—	28	331	466	342	268	223	57	453	271	331	343	64	73	290	401	42	334	406	
Gilman	128	7	107	—	—	11	33	55	—	—	6	46	53	45	30	27	13	52	33	38	38	14	13	34	49	6	40	52	
Gilmanton Twp.	385	59	349	—	—	16	115	194	—	—	9	145	183	153	134	56	14	198	118	148	131	35	33	149	133	12	141	163	
Glendorado Twp.	416	56	382	—	—	23	136	200	—	—	11	191	176	171	152	51	28	215	120	171	139	37	49	165	142	21	168	168	
Graham Twp.	264	36	243	—	61	169	—	—	—	—	13	81	137	123	95	23	11	135	70	92	91	27	31	75	95	14	88	117	
Granite Ledge Twp.	245	60	316	—	—	25	88	187	—	—	22	114	171	165	118	32	35	163	103	125	126	43	50	123	132	23	126	157	
Langola Twp.	500	46	435	—	129	290	—	—	—	—	21	122	278	190	167	74	30	240	133	186	158	50	58	154	184	36	181	186	
Mayhew Lake Twp.	378	77	357	—	91	254	—	—	—	—	20	96	232	191	110	48	23	203	104	122	153	30	57	116	151	30	126	176	
Maywood Twp.	397	94	403	—	—	—	—	—	—	—	28	151	222	201	130	69	28	211	150	157	172	50	57	131	194	31	140	212	
Minden Twp.	1,030	106	892	—	274	587	—	—	—	—	70	319	475	411	327	139	76	514	242	392	312	94	102	355	347	54	375	393	
Ronney	29	4	23	—	—	—	4	2	—	—	5	3	15	10	7	6	3	6	9	5	10	2	3	3	10	3	8	9	9
St. Cloud W-2 P-8	197	48	132	—	37	89	—	—	—	—	9	38	81	56	39	36	16	53	52	50	54	12	17	44	59	6	48	68	
St. George Twp.	447	98	417	—	—	27	133	233	—	—	18	184	207	181	160	68	21	257	118	189	144	40	55	166	155	22	181	185	
Sauk Rapids Twp P-1	402	25	328	—	108	214	—	—	—	—	26	101	195	133	131	60	16	210	92	161	127	21	36	132	142	16	156	141	
Watab Twp.	1,395	183	1,171	—	306	842	—	—	—	—	130	315	705	590	340	227	120	571	415	464	498	101	182	366	527	88	411	601	
County: Totals:	7,624	1,119	6,760	1,006	2,445	207	890	1,894	—	—	434	2,336	3,807	3,129	2,298	1,189	514	3,642	2,145	2,717	2,658	654	849	2,405	2,883	424	2,610	3,231	

## SHERBURNE

Baldwin Twp.	2,240	351	1,818	—	—	196	567	927	—	—	121	731	904	1,008	525	280	224	850	581	805	604	176	283	661	674	146	760	763
Blue Hill Twp.	469	90	411	—	—	44	121	221	—	—	35	165	203	255	106	49	56	201	122	178	141	43	69	139	171	39	186	176
Haven Twp.	1,156	133	1,047	348	666	—	—	—	—	—	56	406	563	385	430	225	80	627	288	525	351	79	127	437	392	53	506	422
Livonia Twp.	1,925	310	1,677	—	—	193	580	778	—	—	149	642	819	966	496	209	211	871	455	789	515	146	267	654	561	162	760	606
Orrock Twp.	1,242	185	1,026	—	—	136	331	502	—	—	104	375	516	634	294	93	136	585	250	457	354	96	179	382	366	113	442	392
Palmer Twp. P-1	794	135	687	—	—	51	214	385	—	—	45	239	379	316	221	141	56	389	203	302	258	55	86	239	301	43	276	328
Palmer Twp. P-2	458	67	389	135	228	—	—	—	—	—	28	181	168	208	134	42	45	222	100	180	131	33	58	151	145	32	160	164
Princeton P-2	2	0	2	—	—	0	0	2	—	—	0	1	1	1	0	1	1	0	1	1	1	0	0	0	2	0	0	2
St. Cloud W-2 P-5	884	136	668	204	463	—	—	—	—	—	31	235	396	244	235	204	45	362	242	334	247	57	64	270	300	29	316	309
St. Cloud W-2 P-6	825	144	653	161	456	—	—	—	—	—	45	192	386	285	175	186	56	313	244	258	268	59	87	220	291	39	248	310
St. Cloud W-2 P-7	983	222	671	177	445	—	—	—	—	—	40	187	383	224	223	205	39	315	234	252	230	65	68	233	273	30	267	282
Santiago Twp.	624	131	573	—	—	58	181	299	—	—	55	248	264	321	174	75	61	332	150	255	199	52	94	199	219	49	220	250
Zimmerman City	1,238	215	926	—	—	132	250	437	—	—	105	296	450	611	212	97	172	401	233	367	306	93	171	263	329	129	339	340
County: Totals:	12,840	2,119	10,548	1,025	2,258	810	2,244	3,551	—	—	814	3,898	5,432	5,458	3,225	1,807	1,182	5,468	3,103	4,703	3,605	954	1,553	3,868	4,024	864	4,460	4,344
District: 17B Total	20,464	3,238	17,308	2,031	4,703	1,017	3,134	5,445	—	—	1,248	6,234	9,239	8,587	5,523	2,996	1,696	9,110	5,248	7,420	6,263	1,608	2,402	6,273	6,907	1,288	7,070	7,575
% Of Voters			100.00	12.19	28.22	6.10	18.80	32.67	—	—	7.49	37.40	55.43	51.52	33.14	17.97	10.18	54.66	31.49	44.52	37.57	9.65	14.41	37.63	41.44	7.73	42.42	45.45
District: 17 Total	40,184	6,537	33,712	2,031	4,703	2,434	7,609	15,017	8,495	7,277	1,248	6,234	9,239	16,256	10,660	6,433	3,515	16,437	11,279	14,206	13,020	2,858	4,391	11,850	13,784	2,464	12,978	15,177
% Of Voters			100.00	6.14	14.22	7.36	23.01	45.41	25.69	22.00	3.77	18.85	27.94	49.15	32.23	19.45	10.63	49.70	34.10	42.95	39.37	8.64	13.28	35.83	41.68	7.45	39.24	45.89

DISTRICT 18A  
CHINAGO

Precinct																										
Lent Twp.	1,307	281	1,210	140	375	612	605	522	—	—	753	306	149	222	495	403	536	432	94	238	412	445	140	463	523	
Stacy	473	142	446	83	114	216	173	245	—	—	299	88	53	93	155	162	176	167	50	107	114	189	64	140	200	
County: Totals:	1,780	423	1,656	223	489	828	778	767	—	—	1,052	394	202	315	650	565	712	599	144	345	526	634	204	603	723	
ISANTI																										
Athens Twp	1,115	213	989	89	249	507	546	400	—	—	595	248	141	132	405	357	379	404	94	135	309	446	82	372	455	
Bradford Twp	1,694	295	1,461	142	378	736	791	615	—	—	889	303	264	227	561	542	613	582	109	222	485	630	143	564	652	
Braham City	618	101	515	37	121	311	264	239	—	—	260	149	103	69	223	193	223	209	43	75	173	238	35	198	244	
Cambridge P-1	3,043	305	2,318	122	673	1,335	1,324	947	—	—	874	764	644	202	1,047	928	1,048	985	132	228	887	1,055	128	1,000	1,080	
Cambridge P-2	31	0	27	0	14	10	16	10	—	—	8	14	5	1	16	9	18	7	0	1	13	11	1	18	6	
Cambridge P-3	2	1	1	0	0	1	0	1	—	—	0	0	1	0	0	1	0	1	0	0	0	1	0	0	1	
Cambridge Twp	1,285	217	1,156	70	315	657	610	521	—	—	556	318	273	126	485	479	491	507	78	147	393	530	83	426	572	
Dalbo Twp	324	70	301	29	95	156	143	143	—	—	177	79	41	41	128	108	114	121	35	43	108	122	25	118	139	
Isanti City	873	232	745	54	160	364	360	339	—	—	468	153	122	105	260	271	265	294	64	100	201	318	75	226	340	
Isanti Twp	1,220	158	1,031	65	320	503	613	387	—	—	503	338	182	114	495	345	526	347	64	117	424	404	60	450	443	
Maple Ridge Twp	391	56	360	28	91	214	175	174	—	—	201	78	77	47	126	159	139	159	25	44	110	177	22	125	181	
North Branch Twp	915	152	808	84	196	446	359	412	—	—	472	170	162	134	283	331	319	335	69	127	248	370	85	261	407	
Oxford Twp	382	83	354	29	93	198	147	180	—	—	224	72	54	53	130	139	123	156	24	57	98	158	38	112	164	
Spencer Brook Twp	817	119	658	60	219	325	367	266	—	—	377	185	94	92	305	214	291	243	54	102	245	253	54	302	261	
Springvale Twp	725	124	667	56	179	357	353	295	—	—	350	194	121	94	274	251	283	284	40	105	222	286	62	247	313	

Stanchfield Twp	665	64	561	43	160	315	321	219	—	—	324	145	89	73	254	193	246	221	49	73	203	246	46	222	247
Stanford Twp	1,068	180	931	75	338	431	506	370	—	—	517	287	124	115	453	275	451	312	70	120	383	334	68	441	345
Wyanett Twp	942	150	817	74	242	436	401	384	—	—	414	222	168	98	360	301	385	319	46	102	291	359	61	325	376
County: Totals:	16,110	2,520	13,700	1,057	3,843	7,302	7,296	5,902	—	—	7,209	3,719	2,665	1,723	5,805	5,096	5,914	5,486	996	1,798	4,793	5,938	1,068	5,407	6,226
<b>KANABEC</b>																									
Braham	0	0	0	0	0	0	0	0	—	—	0	0	0	0	0	0	0	0	0	0	0	0	0	0	0
Brunswick Twp.	585	101	552	54	124	335	245	282	—	—	306	136	107	67	191	243	191	247	57	73	153	276	46	182	292
Grass Lake Twp.	454	59	436	64	91	257	197	222	—	—	270	95	68	94	155	169	162	214	28	89	127	191	64	135	217
Grassston	62	6	53	2	15	33	32	20	—	—	21	16	16	5	25	21	22	25	4	4	24	24	2	18	32
South Fork Twp.	331	38	278	36	59	163	101	161	—	—	181	58	38	42	88	122	90	141	26	52	64	137	27	81	147
County: Totals:	1,432	204	1,319	156	289	788	575	685	—	—	778	305	229	208	459	555	465	627	115	218	368	628	139	416	688
<b>PINE</b>																									
Royalton Twp.	479	71	419	39	91	259	170	225	—	—	256	96	65	50	135	190	131	209	31	58	112	211	36	126	223
County: Totals:	479	71	419	39	91	259	170	225	—	—	256	96	65	50	135	190	131	209	31	58	112	211	36	126	223
District: 18A Total	19,801	3,218	17,094	1,475	4,712	9,177	8,819	7,579	—	—	9,295	4,514	3,161	2,296	7,049	6,406	7,222	6,921	1,286	2,419	5,799	7,411	1,447	6,552	7,880
% Of Voters			100.00	8.63	27.57	53.69	51.59	44.34	—	—	54.38	26.41	18.49	13.43	41.24	37.48	42.25	40.49	7.52	14.15	33.92	43.35	8.46	38.33	45.98

	VOTER REGISTRATION		U.S. REP. DIST. 8		STATE REP.		GOVERNOR & LT. GOV.		SECRETARY OF STATE		STATE AUDITOR		STATE TREASURER		ATTORNEY GENERAL										
	# of Persons Registered at 7am	# of New Registrations Election Day	Total Number of Persons Voting in the Precinct	RP TAN (THE MAN) ESTES	R JERRY SHUSTER	DFL JAMES L. OBERSTAR	R JIM ROSTBERG	DFL DICK WELCH	R BOB GUSTAFSON	DFL LOREN GEO JENNINGS	RP JESSE VENTURA AND MAE SCHUNK	R NORM COLEMAN AND GEN OLSON	DFL HUBERT H. "SKIP" HUMPHREY III AND ROGER D. MOE	RP ALAN SHLEPSKY	R MARY KIFFMEYER	DFL EDWINA GARCIA	R JUDI DUTCHER	DFL NANCY A. LARSON	MTP PATRICIA G. V. BECKER	RP JAMES N. (JIM) DUNLOP	R KEVIN KNIGHT	DFL CAROL JOHNSON	RP JIM MANGAN	R CHARLIE WEAVER	DFL MIKE HATCH
DISTRICT 18B																									
County																									
CHISAGO																									
Precinct																									
Amador Twp.	434	59	378	39	121	203	—	—	175	186	205	96	73	50	149	159	181	151	26	60	122	167	38	137	189
Center City	353	72	288	25	96	153	—	—	136	139	129	94	62	25	130	110	137	100	17	35	114	112	24	117	122
Chisago City	1,468	277	1,104	106	339	580	—	—	529	519	574	296	212	152	441	385	441	411	84	136	356	471	89	406	493
Chisago Lake Twp.(n)	1,352	190	1,054	114	331	552	—	—	586	418	540	307	191	138	479	362	502	351	90	153	391	405	91	414	479
Chisago Lake Twp.(s)	1,154	266	1,014	97	342	527	—	—	513	459	472	340	198	127	470	355	490	359	68	139	406	395	72	439	426
Fish Lake Twp.	875	151	774	85	203	438	—	—	316	442	422	194	154	115	303	306	322	317	55	118	253	354	86	276	365
Franconia Twp.	746	110	671	66	188	370	—	—	301	326	335	207	119	94	278	34	288	263	54	112	214	280	54	261	307
Harris	596	182	572	67	147	316	—	—	239	311	361	116	89	79	212	230	211	243	49	89	179	243	60	182	277
Lindstrom	1,977	269	1,594	131	461	929	—	—	712	836	683	490	405	168	674	618	650	649	127	183	543	711	100	624	759
Nessel Twp.	986	152	879	81	241	507	—	—	347	507	490	221	166	115	357	354	375	364	65	140	288	385	90	335	409
North Branch	3,045	723	2,721	237	739	1,586	—	—	1,212	1,385	1,485	676	538	367	1,111	1,020	1,139	1,047	219	414	888	1,156	235	952	1,298
Rush City	790	170	683	64	146	440	—	—	212	450	341	164	170	93	247	292	274	282	52	108	189	320	72	219	340
Rushseba Twp.	426	60	366	42	96	201	—	—	167	186	207	85	74	53	153	134	155	143	21	57	119	155	36	139	169
Shafer	192	44	144	29	33	76	—	—	61	78	95	27	22	32	52	52	45	58	24	34	35	63	28	40	65
Shafer Twp.	552	64	455	34	128	270	—	—	250	185	246	125	76	52	188	187	187	187	41	65	143	210	44	158	223
Sunrise Twp.	780	141	729	84	223	371	—	—	363	324	401	190	134	111	291	262	301	286	56	120	257	276	75	281	314
Taylor's Falls	551	56	411	44	119	233	—	—	185	207	180	127	101	51	162	174	165	185	29	52	155	178	36	154	194
Wyoming	1,700	266	1,382	126	496	678	—	—	720	570	712	440	221	169	627	459	653	457	104	179	560	504	109	592	572
Wyoming Twp.	2,820	514	2,423	229	844	1,180	—	—	1,258	1,020	1,208	787	414	306	1,108	773	1,132	766	207	335	929	880	193	995	1,004
County: Totals:	20,797	3,766	17,642	1,700	5,293	9,610	—	—	8,282	8,548	9,086	4,982	3,419	2,297	7,432	6,266	7,648	6,619	1,388	2,529	6,141	7,265	1,532	6,721	8,005



**DISTRICT 19A**  
County  
**SHERBURNE**

Precinct																												
Becker City	1,200	270	1,064	—	—	—	90	353	557	630	404	—	—	565	328	167	94	654	265	508	377	82	141	411	423	73	436	480
Becker Twp.	1,654	257	1,342	—	—	—	137	510	629	869	442	—	—	692	457	184	131	830	315	682	415	114	182	575	470	118	606	526
Big Lake City	2,493	375	2,111	—	—	—	210	615	1,037	1,108	806	—	—	1,135	547	312	202	1,123	542	868	738	161	291	701	817	188	810	826
Big Lake Twp. P-1	1,436	205	1,223	—	—	—	110	430	611	688	464	—	—	649	395	172	135	709	301	627	378	92	170	518	413	90	601	447
Clear Lake	162	31	145	—	—	—	12	48	79	87	57	—	—	51	63	29	11	93	38	62	56	12	17	59	58	10	56	66
Clear Lake Twp.	998	137	831	—	—	—	65	305	430	493	313	—	—	354	311	161	68	521	207	446	254	64	104	362	292	57	384	341
Big Lake Twp. P-2	1,839	305	1,567	—	—	—	123	633	734	995	507	—	—	810	567	179	128	1,022	327	860	447	101	218	689	507	100	781	570
County: Totals:	9,782	1,580	8,183	—	—	—	747	2,894	4,047	4,870	2,993	—	—	4,256	2,668	1,204	769	4,952	1,995	4,053	2,665	626	1,123	3,315	2,980	636	3,674	3,256
WRIGHT																												
Anndalande	1,233	296	1,102	73	357	628	—	—	—	589	461	—	—	563	288	239	130	490	393	453	442	104	159	362	476	108	385	503
Chatham Twp	621	86	560	30	252	265	—	—	—	350	179	—	—	241	201	94	55	332	138	304	166	35	73	247	193	43	272	205
Clearwater	383	70	336	23	112	179	—	—	—	162	155	—	—	182	75	67	36	153	114	121	139	33	52	95	146	25	113	163
Clearwater Twp	653	110	564	58	218	272	—	—	—	304	242	—	—	301	153	104	55	300	183	249	207	47	85	200	233	54	220	251
Corinna Twp	1,300	235	1,160	70	468	589	—	—	—	697	421	—	—	571	380	201	135	577	371	589	395	75	173	463	433	81	514	492
Maple Lake	750	141	657	50	234	354	—	—	—	376	261	—	—	354	177	112	86	306	209	266	247	61	108	209	281	65	230	307
Maple Lake Twp	1,143	148	1,016	74	397	485	—	—	—	573	380	—	—	535	312	146	119	525	295	474	356	77	135	408	374	75	427	412
Monticello	3,349	671	2,690	799	1,030	1,336	—	—	—	1,547	1,041	—	—	1,326	862	476	264	1,519	730	1,309	877	227	416	986	1,026	217	1,104	1,145
Monticello Twp	2,082	288	1,730	133	630	914	—	—	—	957	712	—	—	920	512	275	182	944	514	822	608	148	260	645	681	131	700	768
Silver Creek Twp	1,310	146	1,128	74	469	549	—	—	—	694	405	—	—	575	363	181	100	664	303	570	381	93	145	478	423	82	509	465
County: Totals:	12,824	2,191	10,943	784	4,167	5,571	—	—	—	6,249	4,257	—	—	5,568	3,323	1,895	1,162	5,810	3,250	5,157	3,818	900	1,606	4,093	4,266	881	4,474	4,717
District: 19A Total	22,606	3,771	19,126	784	4,167	5,571	747	2,894	4,047	11,119	7,250	—	—	9,824	5,991	3,099	1,931	10,762	5,245	9,210	6,483	1,526	2,729	7,408	7,246	1,517	8,148	7,973
% Of Voters			100.00	4.10	21.79	29.13	3.91	15.13	21.16	58.14	37.91			51.36	31.32	16.20	10.10	56.27	27.42	45.15	33.90	7.98	14.27	38.73	37.89	7.93	42.60	41.69

**DISTRICT 19B**  
**County**  
**SHERBURNE**

Precinct	Elk River W-1	Elk River W-2	Elk River W-3	Elk River W-4	County: Totals:	WRIGHT	Albertville	Buffalo P-1	Buffalo P-2	Buffalo P-3	Buffalo Twp	Otsego	St. Michael	County: Totals:	District: 19B Total	% Of Voters	District: 19 Total	% Of Voters
	2,288	2,370	2,038	1,764	8,460	1,267	2,071	1,379	1,210	1,091	3,188	4,032	14,238	22,698	45,304			
	335	329	263	255	1,182	384	240	223	231	108	519	787	2,492	3,674	7,445			
	1,881	1,982	1,564	1,309	6,736	1,240	1,682	1,114	1,060	911	2,601	3,630	12,238	18,974	38,100			
	—	—	—	—	—	94	113	60	66	55	252	228	868	868	1,652	4.57	1,110	4.34
	—	—	—	—	—	493	674	471	461	425	1,091	1,664	5,279	5,279	9,446	27.82	11,110	24.79
	—	—	—	—	—	573	849	538	497	402	1,143	1,537	5,539	5,539	11,110	29.19	1,196	29.16
	97	112	131	109	449	—	—	—	—	—	—	—	—	—	1,196	2.37	5,210	3.14
	673	740	512	391	2,316	—	—	—	—	—	—	—	—	—	5,210	12.21	7,528	13.67
	992	973	813	703	3,481	—	—	—	—	—	—	—	—	—	7,528	18.35	11,119	19.76
	—	—	—	—	—	—	—	—	—	—	—	—	—	—	11,119	—	11,119	29.18
	—	—	—	—	—	—	—	—	—	—	—	—	—	—	7,250	—	7,250	19.03
	1,106	1,204	915	743	3,968	670	988	672	682	650	1,483	2,194	7,339	11,307	11,307	59.59	11,307	29.68
	689	629	555	486	2,359	467	612	391	336	230	978	1,170	4,184	6,543	6,543	34.48	19,334	17.17
	923	928	787	652	3,290	719	810	436	437	452	1,500	1,866	6,220	9,510	19,334	50.12	32,370	50.75
	610	732	511	393	2,246	371	542	402	395	330	766	1,327	4,133	6,379	12,370	33.62	15,830	32.47
	346	310	255	241	1,152	137	315	265	217	121	317	409	1,781	2,933	6,032	15.46	13,811	15.83
	153	144	148	136	581	151	185	90	86	95	316	376	1,299	1,880	3,811	9.91	21,097	10.00
	1,078	1,123	850	707	3,758	603	859	590	350	539	1,380	2,026	6,577	10,335	21,097	54.47	10,518	55.37
	522	519	448	375	1,864	371	510	350	321	215	704	938	3,409	5,273	10,518	27.79	18,861	27.61
	1,007	1,024	779	615	3,425	591	841	572	588	517	1,241	1,004	6,226	9,651	18,861	50.86	12,268	49.50
	588	556	499	436	2,079	391	511	382	325	252	789	354	3,706	5,785	12,268	30.49	13,914	32.20
	111	113	99	102	425	119	118	68	61	62	406	434	1,061	1,486	3,012	7.83	5,168	7.91
	227	190	206	177	800	195	245	132	122	110	279	1,658	1,639	2,439	15,293	41.56	15,293	36.52
	794	662	584	511	2,453	465	659	476	488	425	1,031	1,887	5,212	7,885	13,914	35.14	17,056	36.52
	696	679	594	511	2,538	455	629	412	368	300	887	1,164	4,215	6,668	12,268	6.78	17,056	36.52
	98	79	97	97	371	111	131	63	64	61	246	239	915	1,286	2,803	6.78	17,056	7.36
	946	989	739	604	3,278	496	728	518	507	441	1,167	1,783	5,630	8,908	17,056	46.95	15,216	44.77
	741	719	594	484	2,538	523	693	442	417	345	970	1,315	4,705	7,243	15,216	38.17		

**DISTRICT 20A**  
**County**  
**MCLEOD**

Precinct	VOTER REGISTRATION		U.S. REP. DIST. 2		STATE REP.		GOVERNOR & LT. GOV.		SECRETARY OF STATE		STATE AUDITOR		STATE TREASURER		ATTORNEY GENERAL										
	# of Persons Registered at 7am	# of New Registrations Election Day	Total Number of Persons Voting in the Precinct	RP STAN BENTZ	R CRAIG DUEHRING	DFL DAVID MINGE	R ROBERT "BOB" NESS	DFL PAUL WRIGHT	R TONY KIELUCKI	DFL MAFI POKORNOWSKI	RP JESSE VENTURA AND MAE SCHUNK	R NORM COLEMAN AND GEN OLSON	DFL HUBERT H. "SKIP" HUMPHREY III AND ROGER D. MOE	RP ALAN SHILEPSKY	R MARY KIFFMEYER	DFL EDWINA GARCIA	R JUDI DUTCHER	DFL NANCY A. LARSON	MTP PATRICIA G. V. BECKER	RP JAMES N. (JIM) DUNLOP	R KEVIN KNIGHT	DFL CAROL JOHNSON	RP JIM MANGAN	R CHARLIE WEAVER	DFL MIKE HATCH
Acoma Twp.	593	101	566	42	222	296	394	161	—	—	313	183	69	74	310	147	291	211	14	76	256	192	38	266	228

Biscay	81	6	64	4	13	44	36	24	—	—	46	9	9	13	23	23	23	23	9	13	20	25	5	21	32
Hassan Valley Twp.	433	60	412	22	168	208	267	130	—	—	216	138	57	50	213	106	202	125	32	44	165	148	21	178	178
Hutchinson P-1	2,021	365	1,632	113	627	844	1,006	561	—	—	808	507	307	216	826	474	799	590	98	245	656	607	133	718	684
Hutchinson P-2	2,162	455	1,784	110	682	932	1,128	581	—	—	857	572	330	235	919	505	909	580	122	261	771	609	144	785	743
Hutchinson P-3	2,357	342	1,978	83	809	1,046	1,353	576	—	—	835	751	385	197	1,111	546	1,068	657	113	226	927	690	108	964	803
Hutchinson Twp.	568	117	553	40	203	297	344	186	—	—	324	148	78	86	271	152	251	201	44	75	216	219	57	226	230
<b>County: Totals:</b>	<b>8,215</b>	<b>1,446</b>	<b>6,989</b>	<b>414</b>	<b>2,724</b>	<b>3,667</b>	<b>4,528</b>	<b>2,219</b>	<b>—</b>	<b>—</b>	<b>3,399</b>	<b>2,308</b>	<b>1,235</b>	<b>871</b>	<b>3,673</b>	<b>1,953</b>	<b>3,543</b>	<b>2,387</b>	<b>432</b>	<b>940</b>	<b>3,011</b>	<b>2,490</b>	<b>506</b>	<b>3,158</b>	<b>2,898</b>
<b>MEEKER</b>																									
Collinwood Twp.	533	70	485	17	207	246	347	125	—	—	251	178	53	42	286	132	221	216	24	47	234	173	24	236	199
Darwin	141	29	137	12	41	80	82	51	—	—	81	25	30	27	58	43	41	71	10	19	44	64	13	47	65
Darwin Twp.	406	54	368	20	117	228	269	94	—	—	193	108	67	56	186	112	156	176	21	52	145	150	26	152	181
Dassel	726	107	647	38	287	312	498	136	—	—	259	264	121	77	374	164	268	326	27	67	303	235	48	314	245
Dassel Twp.	725	115	665	30	320	306	479	167	—	—	271	284	100	65	399	165	334	275	28	82	328	213	40	339	249
Eden Valley	229	38	198	19	51	119	120	68	—	—	89	44	57	26	74	79	66	96	10	20	63	90	18	59	98
Ellsworth Twp.	494	77	464	24	196	229	326	120	—	—	223	186	51	67	252	114	243	164	21	66	205	157	37	223	180
Forest City Twp.	377	45	342	19	106	201	222	105	—	—	195	87	55	49	162	106	127	163	21	49	122	140	28	127	155
Forest Prairie Twp.	384	77	367	31	111	212	230	126	—	—	205	105	54	47	183	108	146	152	33	48	118	162	25	141	177
Harvey Twp.	215	33	211	12	70	126	147	60	—	—	115	65	29	28	103	62	98	94	6	30	72	92	12	92	97
Kingston	86	12	69	7	17	43	34	32	—	—	30	13	25	11	26	29	24	36	5	12	22	32	8	22	34
Kingston Twp.	633	95	572	41	212	305	340	219	—	—	279	188	98	70	282	193	242	243	45	73	225	231	41	240	253
Litchfield W-1	705	109	630	35	199	378	437	178	—	—	262	192	172	65	326	204	269	305	19	71	242	273	28	274	299
Litchfield W-2	668	116	610	17	184	393	417	179	—	—	269	171	164	69	310	192	238	305	28	73	205	283	32	243	299
Litchfield W-3	620	83	550	24	169	343	401	137	—	—	253	170	121	63	285	172	239	245	29	65	208	228	32	242	245
Litchfield W-4	758	101	667	32	196	425	467	192	—	—	258	224	176	84	345	207	298	295	33	74	251	298	37	295	291
Litchfield W-5	568	131	507	31	143	324	335	160	—	—	266	117	119	67	243	166	203	237	29	77	160	238	38	199	232
Litchfield Twp.	496	53	439	29	159	241	316	113	—	—	213	147	77	61	238	119	208	186	20	63	189	159	32	230	152
Manannah Twp.	234	46	219	14	63	135	158	52	—	—	126	57	30	28	109	66	97	84	15	30	81	84	16	94	97
Swede Grove Twp.	199	23	153	9	42	99	90	56	—	—	79	41	33	14	70	58	67	70	7	17	57	67	8	60	76
Union Grove Twp.	316	49	287	11	108	159	158	114	—	—	127	107	51	26	152	94	144	114	7	28	117	114	15	138	122
Watkins	386	95	389	21	115	221	243	123	—	—	189	124	66	47	185	118	149	158	19	48	134	153	29	132	189
<b>County: Totals:</b>	<b>9,899</b>	<b>1,558</b>	<b>8,976</b>	<b>493</b>	<b>3,113</b>	<b>5,125</b>	<b>6,116</b>	<b>2,607</b>	<b>—</b>	<b>—</b>	<b>4,233</b>	<b>2,895</b>	<b>1,749</b>	<b>1,089</b>	<b>4,648</b>	<b>2,703</b>	<b>3,878</b>	<b>4,011</b>	<b>457</b>	<b>1,111</b>	<b>3,525</b>	<b>3,636</b>	<b>587</b>	<b>3,899</b>	<b>3,935</b>
<b>STEARNS</b>																									
Eden Valley City	167	29	135	8	48	70	86	39	—	—	56	53	23	12	68	38	49	51	18	18	49	49	12	55	58
<b>County: Totals:</b>	<b>167</b>	<b>29</b>	<b>135</b>	<b>8</b>	<b>48</b>	<b>70</b>	<b>86</b>	<b>39</b>	<b>—</b>	<b>—</b>	<b>56</b>	<b>53</b>	<b>23</b>	<b>12</b>	<b>68</b>	<b>38</b>	<b>49</b>	<b>51</b>	<b>18</b>	<b>18</b>	<b>49</b>	<b>49</b>	<b>12</b>	<b>55</b>	<b>58</b>
<b>WRIGHT</b>																									
Stockholm Twp	404	51	359	19	158	174	229	120	—	—	174	130	55	32	207	101	155	161	18	36	159	138	24	162	148
<b>County: Totals:</b>	<b>404</b>	<b>51</b>	<b>359</b>	<b>19</b>	<b>158</b>	<b>174</b>	<b>229</b>	<b>120</b>	<b>—</b>	<b>—</b>	<b>174</b>	<b>130</b>	<b>55</b>	<b>32</b>	<b>207</b>	<b>101</b>	<b>155</b>	<b>161</b>	<b>18</b>	<b>36</b>	<b>159</b>	<b>138</b>	<b>24</b>	<b>162</b>	<b>148</b>
<b>District: 20A Total</b>	<b>18,685</b>	<b>3,084</b>	<b>16,459</b>	<b>934</b>	<b>6,043</b>	<b>9,036</b>	<b>10,959</b>	<b>4,985</b>	<b>—</b>	<b>—</b>	<b>7,862</b>	<b>5,386</b>	<b>3,062</b>	<b>2,004</b>	<b>8,596</b>	<b>4,795</b>	<b>7,625</b>	<b>6,610</b>	<b>925</b>	<b>2,105</b>	<b>6,744</b>	<b>6,313</b>	<b>1,129</b>	<b>7,274</b>	<b>7,039</b>
<b>% Of Voters</b>			<b>100.00</b>	<b>5.67</b>	<b>36.72</b>	<b>54.90</b>	<b>66.58</b>	<b>30.29</b>	<b>—</b>	<b>—</b>	<b>47.77</b>	<b>32.72</b>	<b>18.60</b>	<b>12.18</b>	<b>52.23</b>	<b>29.13</b>	<b>46.33</b>	<b>40.16</b>	<b>5.62</b>	<b>12.79</b>	<b>40.97</b>	<b>38.36</b>	<b>6.86</b>	<b>44.19</b>	<b>42.77</b>

	VOTER REGISTRATION		U.S. REP. DIST. 2	STATE REP.		GOVERNOR & LT. GOV.	SECRETARY OF STATE	STATE AUDITOR	STATE TREASURER	ATTORNEY GENERAL															
DISTRICT 20B County CARVER	# of Persons Registered at 7am	# of New Registrations Election Day	Total Number of Persons Voting in the Precinct	REP STAN BENTZ	R CRAIG DUEHRING	DFL DAVID MINGE	R ROBERT "BOB" NESS	DFL PAUL WRIGHT	R TONY KIELKUCKI	DFL MARI POKOROWSKI	REP JESSE VENTURA AND MAE SCHUNK	R NORM COLEMAN AND GEN OLSON	DFL HUBERT H. "SKIP" HUMPHREY III AND ROGER D. MOE	REP ALAN SHILEPSKY	R MARY KIFFMEYER	DFL EDWINA GARCIA	R JUDI DUTCHER	DFL NANCY A. LARSON	MTP PATRICIA G. V. BECKER	REP JAMES N. (JIM) DUNLOP	R KEVIN KNIGHT	DFL CAROL JOHNSON	REP JIM MANGAN	R CHARLIE WEAVER	DFL MIKE HATCH
Precinct																									
Hamburg	307	46	282	21	116	138	—	—	155	110	150	103	27	31	176	57	168	71	15	33	142	81	15	145	94
Hollywood Twp.	588	87	515	28	235	231	—	—	308	181	277	188	48	48	299	127	289	138	33	59	237	166	32	244	198
Norwood Young Amer W-1	731	98	568	49	243	257	—	—	303	230	302	181	82	57	326	143	308	155	43	74	261	193	45	282	221
Norwood Young Amer W-2	946	116	759	82	341	317	—	—	448	273	414	247	94	78	443	183	410	204	65	98	368	238	45	372	289
Watertown	1,414	207	1,180	85	487	548	—	—	570	526	578	382	204	121	592	357	560	370	101	144	470	424	89	485	478
Watertown Twp.	793	94	691	37	313	311	—	—	376	268	334	242	107	73	370	185	369	192	44	97	311	213	44	319	288
Young America Twp.	466	51	411	28	194	176	—	—	269	113	202	166	40	43	264	74	262	80	21	52	220	101	24	229	129
County: Totals:	5,245	699	4,406	330	1,929	1,978	—	—	2,429	1,701	2,257	1,509	602	451	2,470	1,126	2,366	1,210	322	557	2,009	1,416	294	2,066	1,677
MCLEOD																									
Bergen Twp.	450	77	433	37	173	217	—	—	263	149	258	132	40	60	252	84	238	114	34	74	196	133	39	213	158
Hale Twp.	423	82	396	25	134	220	—	—	178	203	249	94	50	59	155	132	141	168	27	62	116	155	36	129	181
Helen Twp.	471	64	423	26	198	186	—	—	249	154	222	152	48	51	240	99	256	114	16	65	207	130	28	210	164
Lester Prairie	674	156	671	67	269	317	—	—	413	235	408	182	75	119	364	142	354	189	54	117	286	216	82	302	240
Plato	200	24	183	10	86	83	—	—	103	74	102	64	16	27	114	32	119	40	13	24	96	49	12	98	61
Rich Valley Twp.	358	55	338	16	106	204	—	—	127	195	194	88	53	48	153	104	142	139	16	44	123	138	21	122	160
Silver Lake	400	73	358	32	106	215	—	—	139	213	232	57	67	64	139	128	125	152	35	58	101	166	36	115	181
Winsted	1,053	172	977	71	431	428	—	—	725	224	522	301	138	132	511	242	488	279	85	147	420	319	75	449	373
Winsted Twp.	508	67	462	37	188	228	—	—	343	112	285	125	52	78	214	145	202	178	44	82	161	191	46	188	201
County: Totals:	4,537	770	4,241	321	1,691	2,098	—	—	2,540	1,559	2,472	1,195	539	638	2,142	1,108	2,065	1,373	324	673	1,706	1,497	375	1,826	1,719
WRIGHT																									
Albion Twp	637	85	560	47	189	312	—	—	255	277	312	151	95	76	264	193	244	225	35	87	198	217	56	208	269
Cokato	1,413	241	1,227	58	519	617	—	—	616	583	456	485	276	95	712	349	583	496	63	130	564	433	71	610	463
Cokato Twp	592	70	518	26	306	174	—	—	334	168	207	253	50	43	351	99	305	166	19	45	304	134	20	328	140
French Lake Twp	588	85	529	21	203	280	—	—	234	258	242	161	114	45	245	202	222	228	26	58	183	231	36	191	253
Howard Lake	863	178	788	54	290	415	—	—	365	369	403	224	149	110	343	265	345	282	71	134	290	283	74	309	353
Marysville Twp	965	152	821	76	298	413	—	—	366	403	482	221	111	124	372	263	351	317	55	136	296	300	80	312	347
Middleville Twp	487	73	447	25	178	228	—	—	230	199	225	150	69	49	236	138	216	158	24	68	182	153	27	205	177
Montrose	463	149	450	49	159	224	—	—	174	251	280	98	67	63	191	162	173	177	49	63	157	177	30	145	201
South Haven	92	12	78	6	14	56	—	—	24	52	54	12	11	12	28	22	17	43	10	13	17	43	7	19	48
Southside Twp	849	116	747	54	257	403	—	—	329	364	373	220	142	87	347	267	336	272	58	100	269	311	57	289	347
Victor Twp	537	89	478	38	165	255	—	—	288	174	261	134	77	54	223	158	218	179	30	64	173	181	32	202	199
Waverly	382	58	356	40	111	195	—	—	166	169	194	78	78	48	140	130	144	145	26	61	108	146	39	111	172
Woodland Twp	614	105	565	46	237	265	—	—	309	228	311	160	90	81	271	157	286	180	37	105	214	184	51	235	229
County: Totals:	8,482	1,413	7,564	540	2,926	3,837	—	—	3,690	3,495	3,800	2,347	1,329	887	3,723	2,405	3,440	2,868	503	1,064	2,955	2,793	580	3,164	3,198
District: 20B Total % Of Voters	18,264	2,882	16,211	1,191	6,546	7,913	—	—	8,659	6,755	8,529	5,051	2,470	1,976	8,335	4,639	7,871	5,451	1,149	2,294	6,670	5,706	1,249	7,056	6,594
			100.00	7.35	40.38	48.81	—	—	53.41	41.67	52.61	31.16	15.24	12.19	51.42	28.62	48.55	33.63	7.09	14.15	41.14	35.20	7.70	43.53	40.68
District: 20 Total % Of Voters	36,949	5,966	32,670	2,125	12,589	16,949	10,959	4,985	8,659	6,755	16,391	10,437	5,532	3,980	16,931	9,434	15,496	12,061	2,074	4,399	13,414	12,019	2,378	14,330	13,633
			100.00	6.50	38.53	51.88	33.54	15.26	26.50	20.68	50.17	31.95	16.93	12.18	51.82	28.88	47.43	36.92	6.35	13.46	41.06	36.79	7.28	43.86	41.73

**DISTRICT 21A**  
**County**  
**LYON**

Precinct	142	10	112	1	47	63	72	39	—	—	38	49	23	5	64	34	67	35	2	7	53	46	5	57	46
Amiret Twp.	148 <td>14<td>126<td>3<td>48<td>75<td>86<td>41<td>—<td>—<td>31<td>58<td>37<td>2<td>72<td>49<td>76<td>41<td>4<td>10<td>58<td>55<td>1<td>68<td>53</td></td></td></td></td></td></td></td></td></td></td></td></td></td></td></td></td></td></td></td></td></td></td></td>	14 <td>126<td>3<td>48<td>75<td>86<td>41<td>—<td>—<td>31<td>58<td>37<td>2<td>72<td>49<td>76<td>41<td>4<td>10<td>58<td>55<td>1<td>68<td>53</td></td></td></td></td></td></td></td></td></td></td></td></td></td></td></td></td></td></td></td></td></td></td>	126 <td>3<td>48<td>75<td>86<td>41<td>—<td>—<td>31<td>58<td>37<td>2<td>72<td>49<td>76<td>41<td>4<td>10<td>58<td>55<td>1<td>68<td>53</td></td></td></td></td></td></td></td></td></td></td></td></td></td></td></td></td></td></td></td></td></td>	3 <td>48<td>75<td>86<td>41<td>—<td>—<td>31<td>58<td>37<td>2<td>72<td>49<td>76<td>41<td>4<td>10<td>58<td>55<td>1<td>68<td>53</td></td></td></td></td></td></td></td></td></td></td></td></td></td></td></td></td></td></td></td></td>	48 <td>75<td>86<td>41<td>—<td>—<td>31<td>58<td>37<td>2<td>72<td>49<td>76<td>41<td>4<td>10<td>58<td>55<td>1<td>68<td>53</td></td></td></td></td></td></td></td></td></td></td></td></td></td></td></td></td></td></td></td>	75 <td>86<td>41<td>—<td>—<td>31<td>58<td>37<td>2<td>72<td>49<td>76<td>41<td>4<td>10<td>58<td>55<td>1<td>68<td>53</td></td></td></td></td></td></td></td></td></td></td></td></td></td></td></td></td></td></td>	86 <td>41<td>—<td>—<td>31<td>58<td>37<td>2<td>72<td>49<td>76<td>41<td>4<td>10<td>58<td>55<td>1<td>68<td>53</td></td></td></td></td></td></td></td></td></td></td></td></td></td></td></td></td></td>	41 <td>—<td>—<td>31<td>58<td>37<td>2<td>72<td>49<td>76<td>41<td>4<td>10<td>58<td>55<td>1<td>68<td>53</td></td></td></td></td></td></td></td></td></td></td></td></td></td></td></td></td>	— <td>—<td>31<td>58<td>37<td>2<td>72<td>49<td>76<td>41<td>4<td>10<td>58<td>55<td>1<td>68<td>53</td></td></td></td></td></td></td></td></td></td></td></td></td></td></td></td>	— <td>31<td>58<td>37<td>2<td>72<td>49<td>76<td>41<td>4<td>10<td>58<td>55<td>1<td>68<td>53</td></td></td></td></td></td></td></td></td></td></td></td></td></td></td>	31 <td>58<td>37<td>2<td>72<td>49<td>76<td>41<td>4<td>10<td>58<td>55<td>1<td>68<td>53</td></td></td></td></td></td></td></td></td></td></td></td></td></td>	58 <td>37<td>2<td>72<td>49<td>76<td>41<td>4<td>10<td>58<td>55<td>1<td>68<td>53</td></td></td></td></td></td></td></td></td></td></td></td></td>	37 <td>2<td>72<td>49<td>76<td>41<td>4<td>10<td>58<td>55<td>1<td>68<td>53</td></td></td></td></td></td></td></td></td></td></td></td>	2 <td>72<td>49<td>76<td>41<td>4<td>10<td>58<td>55<td>1<td>68<td>53</td></td></td></td></td></td></td></td></td></td></td>	72 <td>49<td>76<td>41<td>4<td>10<td>58<td>55<td>1<td>68<td>53</td></td></td></td></td></td></td></td></td></td>	49 <td>76<td>41<td>4<td>10<td>58<td>55<td>1<td>68<td>53</td></td></td></td></td></td></td></td></td>	76 <td>41<td>4<td>10<td>58<td>55<td>1<td>68<td>53</td></td></td></td></td></td></td></td>	41 <td>4<td>10<td>58<td>55<td>1<td>68<td>53</td></td></td></td></td></td></td>	4 <td>10<td>58<td>55<td>1<td>68<td>53</td></td></td></td></td></td>	10 <td>58<td>55<td>1<td>68<td>53</td></td></td></td></td>	58 <td>55<td>1<td>68<td>53</td></td></td></td>	55 <td>1<td>68<td>53</td></td></td>	1 <td>68<td>53</td></td>	68 <td>53</td>	53
Clifton Twp.	616 <td>80<td>517<td>10<td>136<td>363<td>331<td>179<td>—<td>—<td>171<td>190<td>146<td>32<td>237<td>221<td>243<td>223<td>18<td>51<td>195<td>234<td>19<td>220<td>250</td></td></td></td></td></td></td></td></td></td></td></td></td></td></td></td></td></td></td></td></td></td></td></td>	80 <td>517<td>10<td>136<td>363<td>331<td>179<td>—<td>—<td>171<td>190<td>146<td>32<td>237<td>221<td>243<td>223<td>18<td>51<td>195<td>234<td>19<td>220<td>250</td></td></td></td></td></td></td></td></td></td></td></td></td></td></td></td></td></td></td></td></td></td></td>	517 <td>10<td>136<td>363<td>331<td>179<td>—<td>—<td>171<td>190<td>146<td>32<td>237<td>221<td>243<td>223<td>18<td>51<td>195<td>234<td>19<td>220<td>250</td></td></td></td></td></td></td></td></td></td></td></td></td></td></td></td></td></td></td></td></td></td>	10 <td>136<td>363<td>331<td>179<td>—<td>—<td>171<td>190<td>146<td>32<td>237<td>221<td>243<td>223<td>18<td>51<td>195<td>234<td>19<td>220<td>250</td></td></td></td></td></td></td></td></td></td></td></td></td></td></td></td></td></td></td></td></td>	136 <td>363<td>331<td>179<td>—<td>—<td>171<td>190<td>146<td>32<td>237<td>221<td>243<td>223<td>18<td>51<td>195<td>234<td>19<td>220<td>250</td></td></td></td></td></td></td></td></td></td></td></td></td></td></td></td></td></td></td></td>	363 <td>331<td>179<td>—<td>—<td>171<td>190<td>146<td>32<td>237<td>221<td>243<td>223<td>18<td>51<td>195<td>234<td>19<td>220<td>250</td></td></td></td></td></td></td></td></td></td></td></td></td></td></td></td></td></td></td>	331 <td>179<td>—<td>—<td>171<td>190<td>146<td>32<td>237<td>221<td>243<td>223<td>18<td>51<td>195<td>234<td>19<td>220<td>250</td></td></td></td></td></td></td></td></td></td></td></td></td></td></td></td></td></td>	179 <td>—<td>—<td>171<td>190<td>146<td>32<td>237<td>221<td>243<td>223<td>18<td>51<td>195<td>234<td>19<td>220<td>250</td></td></td></td></td></td></td></td></td></td></td></td></td></td></td></td></td>	— <td>—<td>171<td>190<td>146<td>32<td>237<td>221<td>243<td>223<td>18<td>51<td>195<td>234<td>19<td>220<td>250</td></td></td></td></td></td></td></td></td></td></td></td></td></td></td></td>	— <td>171<td>190<td>146<td>32<td>237<td>221<td>243<td>223<td>18<td>51<td>195<td>234<td>19<td>220<td>250</td></td></td></td></td></td></td></td></td></td></td></td></td></td></td>	171 <td>190<td>146<td>32<td>237<td>221<td>243<td>223<td>18<td>51<td>195<td>234<td>19<td>220<td>250</td></td></td></td></td></td></td></td></td></td></td></td></td></td>	190 <td>146<td>32<td>237<td>221<td>243<td>223<td>18<td>51<td>195<td>234<td>19<td>220<td>250</td></td></td></td></td></td></td></td></td></td></td></td></td>	146 <td>32<td>237<td>221<td>243<td>223<td>18<td>51<td>195<td>234<td>19<td>220<td>250</td></td></td></td></td></td></td></td></td></td></td></td>	32 <td>237<td>221<td>243<td>223<td>18<td>51<td>195<td>234<td>19<td>220<td>250</td></td></td></td></td></td></td></td></td></td></td>	237 <td>221<td>243<td>223<td>18<td>51<td>195<td>234<td>19<td>220<td>250</td></td></td></td></td></td></td></td></td></td>	221 <td>243<td>223<td>18<td>51<td>195<td>234<td>19<td>220<td>250</td></td></td></td></td></td></td></td></td>	243 <td>223<td>18<td>51<td>195<td>234<td>19<td>220<td>250</td></td></td></td></td></td></td></td>	223 <td>18<td>51<td>195<td>234<td>19<td>220<td>250</td></td></td></td></td></td></td>	18 <td>51<td>195<td>234<td>19<td>220<td>250</td></td></td></td></td></td>	51 <td>195<td>234<td>19<td>220<td>250</td></td></td></td></td>	195 <td>234<td>19<td>220<td>250</td></td></td></td>	234 <td>19<td>220<td>250</td></td></td>	19 <td>220<td>250</td></td>	220 <td>250</td>	250
Cottonwood	107 <td>9<td>87<td>2<td>28<td>56<td>62<td>25<td>—<td>—<td>24<td>38<td>25<td>6<td>38<td>38<td>45<td>33<td>1<td>4<td>38<td>40<td>2<td>46<td>35</td></td></td></td></td></td></td></td></td></td></td></td></td></td></td></td></td></td></td></td></td></td></td></td>	9 <td>87<td>2<td>28<td>56<td>62<td>25<td>—<td>—<td>24<td>38<td>25<td>6<td>38<td>38<td>45<td>33<td>1<td>4<td>38<td>40<td>2<td>46<td>35</td></td></td></td></td></td></td></td></td></td></td></td></td></td></td></td></td></td></td></td></td></td></td>	87 <td>2<td>28<td>56<td>62<td>25<td>—<td>—<td>24<td>38<td>25<td>6<td>38<td>38<td>45<td>33<td>1<td>4<td>38<td>40<td>2<td>46<td>35</td></td></td></td></td></td></td></td></td></td></td></td></td></td></td></td></td></td></td></td></td></td>	2 <td>28<td>56<td>62<td>25<td>—<td>—<td>24<td>38<td>25<td>6<td>38<td>38<td>45<td>33<td>1<td>4<td>38<td>40<td>2<td>46<td>35</td></td></td></td></td></td></td></td></td></td></td></td></td></td></td></td></td></td></td></td></td>	28 <td>56<td>62<td>25<td>—<td>—<td>24<td>38<td>25<td>6<td>38<td>38<td>45<td>33<td>1<td>4<td>38<td>40<td>2<td>46<td>35</td></td></td></td></td></td></td></td></td></td></td></td></td></td></td></td></td></td></td></td>	56 <td>62<td>25<td>—<td>—<td>24<td>38<td>25<td>6<td>38<td>38<td>45<td>33<td>1<td>4<td>38<td>40<td>2<td>46<td>35</td></td></td></td></td></td></td></td></td></td></td></td></td></td></td></td></td></td></td>	62 <td>25<td>—<td>—<td>24<td>38<td>25<td>6<td>38<td>38<td>45<td>33<td>1<td>4<td>38<td>40<td>2<td>46<td>35</td></td></td></td></td></td></td></td></td></td></td></td></td></td></td></td></td></td>	25 <td>—<td>—<td>24<td>38<td>25<td>6<td>38<td>38<td>45<td>33<td>1<td>4<td>38<td>40<td>2<td>46<td>35</td></td></td></td></td></td></td></td></td></td></td></td></td></td></td></td></td>	— <td>—<td>24<td>38<td>25<td>6<td>38<td>38<td>45<td>33<td>1<td>4<td>38<td>40<td>2<td>46<td>35</td></td></td></td></td></td></td></td></td></td></td></td></td></td></td></td>	— <td>24<td>38<td>25<td>6<td>38<td>38<td>45<td>33<td>1<td>4<td>38<td>40<td>2<td>46<td>35</td></td></td></td></td></td></td></td></td></td></td></td></td></td></td>	24 <td>38<td>25<td>6<td>38<td>38<td>45<td>33<td>1<td>4<td>38<td>40<td>2<td>46<td>35</td></td></td></td></td></td></td></td></td></td></td></td></td></td>	38 <td>25<td>6<td>38<td>38<td>45<td>33<td>1<td>4<td>38<td>40<td>2<td>46<td>35</td></td></td></td></td></td></td></td></td></td></td></td></td>	25 <td>6<td>38<td>38<td>45<td>33<td>1<td>4<td>38<td>40<td>2<td>46<td>35</td></td></td></td></td></td></td></td></td></td></td></td>	6 <td>38<td>38<td>45<td>33<td>1<td>4<td>38<td>40<td>2<td>46<td>35</td></td></td></td></td></td></td></td></td></td></td>	38 <td>38<td>45<td>33<td>1<td>4<td>38<td>40<td>2<td>46<td>35</td></td></td></td></td></td></td></td></td></td>	38 <td>45<td>33<td>1<td>4<td>38<td>40<td>2<td>46<td>35</td></td></td></td></td></td></td></td></td>	45 <td>33<td>1<td>4<td>38<td>40<td>2<td>46<td>35</td></td></td></td></td></td></td></td>	33 <td>1<td>4<td>38<td>40<td>2<td>46<td>35</td></td></td></td></td></td></td>	1 <td>4<td>38<td>40<td>2<td>46<td>35</td></td></td></td></td></td>	4 <td>38<td>40<td>2<td>46<td>35</td></td></td></td></td>	38 <td>40<td>2<td>46<td>35</td></td></td></td>	40 <td>2<td>46<td>35</td></td></td>	2 <td>46<td>35</td></td>	46 <td>35</td>	35
Eidsvold Twp.	255 <td>19<td>209<td>1<td>81<td>124<td>153<td>56<td>—<td>—<td>73<td>97</td><td>39<td>16<td>123<td>55<td>114<td>62<td>10<td>12<td>100<td>82<td>7<td>106<td>88</td></td></td></td></td></td></td></td></td></td></td></td></td></td></td></td></td></td></td></td></td></td></td>	19 <td>209<td>1<td>81<td>124<td>153<td>56<td>—<td>—<td>73<td>97</td><td>39<td>16<td>123<td>55<td>114<td>62<td>10<td>12<td>100<td>82<td>7<td>106<td>88</td></td></td></td></td></td></td></td></td></td></td></td></td></td></td></td></td></td></td></td></td></td>	209 <td>1<td>81<td>124<td>153<td>56<td>—<td>—<td>73<td>97</td><td>39<td>16<td>123<td>55<td>114<td>62<td>10<td>12<td>100<td>82<td>7<td>106<td>88</td></td></td></td></td></td></td></td></td></td></td></td></td></td></td></td></td></td></td></td></td>	1 <td>81<td>124<td>153<td>56<td>—<td>—<td>73<td>97</td><td>39<td>16<td>123<td>55<td>114<td>62<td>10<td>12<td>100<td>82<td>7<td>106<td>88</td></td></td></td></td></td></td></td></td></td></td></td></td></td></td></td></td></td></td></td>	81 <td>124<td>153<td>56<td>—<td>—<td>73<td>97</td><td>39<td>16<td>123<td>55<td>114<td>62<td>10<td>12<td>100<td>82<td>7<td>106<td>88</td></td></td></td></td></td></td></td></td></td></td></td></td></td></td></td></td></td></td>	124 <td>153<td>56<td>—<td>—<td>73<td>97</td><td>39<td>16<td>123<td>55<td>114<td>62<td>10<td>12<td>100<td>82<td>7<td>106<td>88</td></td></td></td></td></td></td></td></td></td></td></td></td></td></td></td></td></td>	153 <td>56<td>—<td>—<td>73<td>97</td><td>39<td>16<td>123<td>55<td>114<td>62<td>10<td>12<td>100<td>82<td>7<td>106<td>88</td></td></td></td></td></td></td></td></td></td></td></td></td></td></td></td></td>	56 <td>—<td>—<td>73<td>97</td><td>39<td>16<td>123<td>55<td>114<td>62<td>10<td>12<td>100<td>82<td>7<td>106<td>88</td></td></td></td></td></td></td></td></td></td></td></td></td></td></td></td>	— <td>—<td>73<td>97</td><td>39<td>16<td>123<td>55<td>114<td>62<td>10<td>12<td>100<td>82<td>7<td>106<td>88</td></td></td></td></td></td></td></td></td></td></td></td></td></td></td>	— <td>73<td>97</td><td>39<td>16<td>123<td>55<td>114<td>62<td>10<td>12<td>100<td>82<td>7<td>106<td>88</td></td></td></td></td></td></td></td></td></td></td></td></td></td>	73 <td>97</td> <td>39<td>16<td>123<td>55<td>114<td>62<td>10<td>12<td>100<td>82<td>7<td>106<td>88</td></td></td></td></td></td></td></td></td></td></td></td></td>	97	39 <td>16<td>123<td>55<td>114<td>62<td>10<td>12<td>100<td>82<td>7<td>106<td>88</td></td></td></td></td></td></td></td></td></td></td></td>	16 <td>123<td>55<td>114<td>62<td>10<td>12<td>100<td>82<td>7<td>106<td>88</td></td></td></td></td></td></td></td></td></td></td>	123 <td>55<td>114<td>62<td>10<td>12<td>100<td>82<td>7<td>106<td>88</td></td></td></td></td></td></td></td></td></td>	55 <td>114<td>62<td>10<td>12<td>100<td>82<td>7<td>106<td>88</td></td></td></td></td></td></td></td></td>	114 <td>62<td>10<td>12<td>100<td>82<td>7<td>106<td>88</td></td></td></td></td></td></td></td>	62 <td>10<td>12<td>100<td>82<td>7<td>106<td>88</td></td></td></td></td></td></td>	10 <td>12<td>100<td>82<td>7<td>106<td>88</td></td></td></td></td></td>	12 <td>100<td>82<td>7<td>106<td>88</td></td></td></td></td>	100 <td>82<td>7<td>106<td>88</td></td></td></td>	82 <td>7<td>106<td>88</td></td></td>	7 <td>106<td>88</td></td>	106 <td>88</td>	88
Fairview Twp.	190 <td>21<td>148<td>5<td>32<td>108<td>87<td>60<td>—<td>—<td>67<td>35<td>45<td>7<td>62<td>73<td>51<td>83<td>6<td>7<td>34<td>99<td>7<td>43<td>92</td></td></td></td></td></td></td></td></td></td></td></td></td></td></td></td></td></td></td></td></td></td></td></td>	21 <td>148<td>5<td>32<td>108<td>87<td>60<td>—<td>—<td>67<td>35<td>45<td>7<td>62<td>73<td>51<td>83<td>6<td>7<td>34<td>99<td>7<td>43<td>92</td></td></td></td></td></td></td></td></td></td></td></td></td></td></td></td></td></td></td></td></td></td></td>	148 <td>5<td>32<td>108<td>87<td>60<td>—<td>—<td>67<td>35<td>45<td>7<td>62<td>73<td>51<td>83<td>6<td>7<td>34<td>99<td>7<td>43<td>92</td></td></td></td></td></td></td></td></td></td></td></td></td></td></td></td></td></td></td></td></td></td>	5 <td>32<td>108<td>87<td>60<td>—<td>—<td>67<td>35<td>45<td>7<td>62<td>73<td>51<td>83<td>6<td>7<td>34<td>99<td>7<td>43<td>92</td></td></td></td></td></td></td></td></td></td></td></td></td></td></td></td></td></td></td></td></td>	32 <td>108<td>87<td>60<td>—<td>—<td>67<td>35<td>45<td>7<td>62<td>73<td>51<td>83<td>6<td>7<td>34<td>99<td>7<td>43<td>92</td></td></td></td></td></td></td></td></td></td></td></td></td></td></td></td></td></td></td></td>	108 <td>87<td>60<td>—<td>—<td>67<td>35<td>45<td>7<td>62<td>73<td>51<td>83<td>6<td>7<td>34<td>99<td>7<td>43<td>92</td></td></td></td></td></td></td></td></td></td></td></td></td></td></td></td></td></td></td>	87 <td>60<td>—<td>—<td>67<td>35<td>45<td>7<td>62<td>73<td>51<td>83<td>6<td>7<td>34<td>99<td>7<td>43<td>92</td></td></td></td></td></td></td></td></td></td></td></td></td></td></td></td></td></td>	60 <td>—<td>—<td>67<td>35<td>45<td>7<td>62<td>73<td>51<td>83<td>6<td>7<td>34<td>99<td>7<td>43<td>92</td></td></td></td></td></td></td></td></td></td></td></td></td></td></td></td></td>	— <td>—<td>67<td>35<td>45<td>7<td>62<td>73<td>51<td>83<td>6<td>7<td>34<td>99<td>7<td>43<td>92</td></td></td></td></td></td></td></td></td></td></td></td></td></td></td></td>	— <td>67<td>35<td>45<td>7<td>62<td>73<td>51<td>83<td>6<td>7<td>34<td>99<td>7<td>43<td>92</td></td></td></td></td></td></td></td></td></td></td></td></td></td></td>	67 <td>35<td>45<td>7<td>62<td>73<td>51<td>83<td>6<td>7<td>34<td>99<td>7<td>43<td>92</td></td></td></td></td></td></td></td></td></td></td></td></td></td>	35 <td>45<td>7<td>62<td>73<td>51<td>83<td>6<td>7<td>34<td>99<td>7<td>43<td>92</td></td></td></td></td></td></td></td></td></td></td></td></td>	45 <td>7<td>62<td>73<td>51<td>83<td>6<td>7<td>34<td>99<td>7<td>43<td>92</td></td></td></td></td></td></td></td></td></td></td></td>	7 <td>62<td>73<td>51<td>83<td>6<td>7<td>34<td>99<td>7<td>43<td>92</td></td></td></td></td></td></td></td></td></td></td>	62 <td>73<td>51<td>83<td>6<td>7<td>34<td>99<td>7<td>43<td>92</td></td></td></td></td></td></td></td></td></td>	73 <td>51<td>83<td>6<td>7<td>34<td>99<td>7<td>43<td>92</td></td></td></td></td></td></td></td></td>	51 <td>83<td>6<td>7<td>34<td>99<td>7<td>43<td>92</td></td></td></td></td></td></td></td>	83 <td>6<td>7<td>34<td>99<td>7<td>43<td>92</td></td></td></td></td></td></td>	6 <td>7<td>34<td>99<td>7<td>43<td>92</td></td></td></td></td></td>	7 <td>34<td>99<td>7<td>43<td>92</td></td></td></td></td>	34 <td>99<td>7<td>43<td>92</td></td></td></td>	99 <td>7<td>43<td>92</td></td></td>	7 <td>43<td>92</td></td>	43 <td>92</td>	92
Ghent	169 <td>19<td>149<td>2<td>49<td>93<td>110<td>35<td>—<td>—<td>43<td>73<td>29<td>10<td>78<td>50<td>75<td>48<td>7<td>19<td>66<td>51<td>4<td>83<td>52</td></td></td></td></td></td></td></td></td></td></td></td></td></td></td></td></td></td></td></td></td></td></td></td>	19 <td>149<td>2<td>49<td>93<td>110<td>35<td>—<td>—<td>43<td>73<td>29<td>10<td>78<td>50<td>75<td>48<td>7<td>19<td>66<td>51<td>4<td>83<td>52</td></td></td></td></td></td></td></td></td></td></td></td></td></td></td></td></td></td></td></td></td></td></td>	149 <td>2<td>49<td>93<td>110<td>35<td>—<td>—<td>43<td>73<td>29<td>10<td>78<td>50<td>75<td>48<td>7<td>19<td>66<td>51<td>4<td>83<td>52</td></td></td></td></td></td></td></td></td></td></td></td></td></td></td></td></td></td></td></td></td></td>	2 <td>49<td>93<td>110<td>35<td>—<td>—<td>43<td>73<td>29<td>10<td>78<td>50<td>75<td>48<td>7<td>19<td>66<td>51<td>4<td>83<td>52</td></td></td></td></td></td></td></td></td></td></td></td></td></td></td></td></td></td></td></td></td>	49 <td>93<td>110<td>35<td>—<td>—<td>43<td>73<td>29<td>10<td>78<td>50<td>75<td>48<td>7<td>19<td>66<td>51<td>4<td>83<td>52</td></td></td></td></td></td></td></td></td></td></td></td></td></td></td></td></td></td></td></td>	93 <td>110<td>35<td>—<td>—<td>43<td>73<td>29<td>10<td>78<td>50<td>75<td>48<td>7<td>19<td>66<td>51<td>4<td>83<td>52</td></td></td></td></td></td></td></td></td></td></td></td></td></td></td></td></td></td></td>	110 <td>35<td>—<td>—<td>43<td>73<td>29<td>10<td>78<td>50<td>75<td>48<td>7<td>19<td>66<td>51<td>4<td>83<td>52</td></td></td></td></td></td></td></td></td></td></td></td></td></td></td></td></td></td>	35 <td>—<td>—<td>43<td>73<td>29<td>10<td>78<td>50<td>75<td>48<td>7<td>19<td>66<td>51<td>4<td>83<td>52</td></td></td></td></td></td></td></td></td></td></td></td></td></td></td></td></td>	— <td>—<td>43<td>73<td>29<td>10<td>78<td>50<td>75<td>48<td>7<td>19<td>66<td>51<td>4<td>83<td>52</td></td></td></td></td></td></td></td></td></td></td></td></td></td></td></td>	— <td>43<td>73<td>29<td>10<td>78<td>50<td>75<td>48<td>7<td>19<td>66<td>51<td>4<td>83<td>52</td></td></td></td></td></td></td></td></td></td></td></td></td></td></td>	43 <td>73<td>29<td>10<td>78<td>50<td>75<td>48<td>7<td>19<td>66<td>51<td>4<td>83<td>52</td></td></td></td></td></td></td></td></td></td></td></td></td></td>	73 <td>29<td>10<td>78<td>50<td>75<td>48<td>7<td>19<td>66<td>51<td>4<td>83<td>52</td></td></td></td></td></td></td></td></td></td></td></td></td>	29 <td>10<td>78<td>50<td>75<td>48<td>7<td>19<td>66<td>51<td>4<td>83<td>52</td></td></td></td></td></td></td></td></td></td></td></td>	10 <td>78<td>50<td>75<td>48<td>7<td>19<td>66<td>51<td>4<td>83<td>52</td></td></td></td></td></td></td></td></td></td></td>	78 <td>50<td>75<td>48<td>7<td>19<td>66<td>51<td>4<td>83<td>52</td></td></td></td></td></td></td></td></td></td>	50 <td>75<td>48<td>7<td>19<td>66<td>51<td>4<td>83<td>52</td></td></td></td></td></td></td></td></td>	75 <td>48<td>7<td>19<td>66<td>51<td>4<td>83<td>52</td></td></td></td></td></td></td></td>	48 <td>7<td>19<td>66<td>51<td>4<td>83<td>52</td></td></td></td></td></td></td>	7 <td>19<td>66<td>51<td>4<td>83<td>52</td></td></td></td></td></td>	19 <td>66<td>51<td>4<td>83<td>52</td></td></td></td></td>	66 <td>51<td>4<td>83<td>52</td></td></td></td>	51 <td>4<td>83<td>52</td></td></td>	4 <td>83<td>52</td></td>	83 <td>52</td>	52
Grandview Twp.	305 <td>19<td>225<td>3<td>85<td>132<td>165<td>55<td>—<td>—<td>80<td>96<td>46<td>13<td>126<td>77<td>124<td>82<td>7<td>12<td>113<td>88<td>7<td>125<td>84</td></td></td></td></td></td></td></td></td></td></td></td></td></td></td></td></td></td></td></td></td></td></td></td>	19 <td>225<td>3<td>85<td>132<td>165<td>55<td>—<td>—<td>80<td>96<td>46<td>13<td>126<td>77<td>124<td>82<td>7<td>12<td>113<td>88<td>7<td>125<td>84</td></td></td></td></td></td></td></td></td></td></td></td></td></td></td></td></td></td></td></td></td></td></td>	225 <td>3<td>85<td>132<td>165<td>55<td>—<td>—<td>80<td>96<td>46<td>13<td>126<td>77<td>124<td>82<td>7<td>12<td>113<td>88<td>7<td>125<td>84</td></td></td></td></td></td></td></td></td></td></td></td></td></td></td></td></td></td></td></td></td></td>	3 <td>85<td>132<td>165<td>55<td>—<td>—<td>80<td>96<td>46<td>13<td>126<td>77<td>124<td>82<td>7<td>12<td>113<td>88<td>7<td>125<td>84</td></td></td></td></td></td></td></td></td></td></td></td></td></td></td></td></td></td></td></td></td>	85 <td>132<td>165<td>55<td>—<td>—<td>80<td>96<td>46<td>13<td>126<td>77<td>124<td>82<td>7<td>12<td>113<td>88<td>7<td>125<td>84</td></td></td></td></td></td></td></td></td></td></td></td></td></td></td></td></td></td></td></td>	132 <td>165<td>55<td>—<td>—<td>80<td>96<td>46<td>13<td>126<td>77<td>124<td>82<td>7<td>12<td>113<td>88<td>7<td>125<td>84</td></td></td></td></td></td></td></td></td></td></td></td></td></td></td></td></td></td></td>	165 <td>55<td>—<td>—<td>80<td>96<td>46<td>13<td>126<td>77<td>124<td>82<td>7<td>12<td>113<td>88<td>7<td>125<td>84</td></td></td></td></td></td></td></td></td></td></td></td></td></td></td></td></td></td>	55 <td>—<td>—<td>80<td>96<td>46<td>13<td>126<td>77<td>124<td>82<td>7<td>12<td>113<td>88<td>7<td>125<td>84</td></td></td></td></td></td></td></td></td></td></td></td></td></td></td></td></td>	— <td>—<td>80<td>96<td>46<td>13<td>126<td>77<td>124<td>82<td>7<td>12<td>113<td>88<td>7<td>125<td>84</td></td></td></td></td></td></td></td></td></td></td></td></td></td></td></td>	— <td>80<td>96<td>46<td>13<td>126<td>77<td>124<td>82<td>7<td>12<td>113<td>88<td>7<td>125<td>84</td></td></td></td></td></td></td></td></td></td></td></td></td></td></td>	80 <td>96<td>46<td>13<td>126<td>77<td>124<td>82<td>7<td>12<td>113<td>88<td>7<td>125<td>84</td></td></td></td></td></td></td></td></td></td></td></td></td></td>	96 <td>46<td>13<td>126<td>77<td>124<td>82<td>7<td>12<td>113<td>88<td>7<td>125<td>84</td></td></td></td></td></td></td></td></td></td></td></td></td>	46 <td>13<td>126<td>77<td>124<td>82<td>7<td>12<td>113<td>88<td>7<td>125<td>84</td></td></td></td></td></td></td></td></td></td></td></td>	13 <td>126<td>77<td>124<td>82<td>7<td>12<td>113<td>88<td>7<td>125<td>84</td></td></td></td></td></td></td></td></td></td></td>	126 <td>77<td>124<td>82<td>7<td>12<td>113<td>88<td>7<td>125<td>84</td></td></td></td></td></td></td></td></td></td>	77 <td>124<td>82<td>7<td>12<td>113<td>88<td>7<td>125<td>84</td></td></td></td></td></td></td></td></td>	124 <td>82<td>7<td>12<td>113<td>88<td>7<td>125<td>84</td></td></td></td></td></td></td></td>	82 <td>7<td>12<td>113<td>88<td>7<td>125<td>84</td></td></td></td></td></td></td>	7 <td>12<td>113<td>88<td>7<td>125<td>84</td></td></td></td></td></td>	12 <td>113<td>88<td>7<td>125<td>84</td></td></td></td></td>	113 <td>88<td>7<td>125<td>84</td></td></td></td>	88 <td>7<td>125<td>84</td></td></td>	7 <td>125<td>84</td></td>	125 <td>84</td>	84
Lake Marshall Twp.	120 <td>10<td>99<td>1<td>41<td>56<td>66<td>32</td><td>—</td><td>—</td><td>30<td>43<td>26<td>4<td>49<td>42<td>49<td>38<td>5<td>9<td>40<td>46<td>2<td>47<td>47</td></td></td></td></td></td></td></td></td></td></td></td></td></td></td></td></td></td></td></td></td>	10 <td>99<td>1<td>41<td>56<td>66<td>32</td><td>—</td><td>—</td><td>30<td>43<td>26<td>4<td>49<td>42<td>49<td>38<td>5<td>9<td>40<td>46<td>2<td>47<td>47</td></td></td></td></td></td></td></td></td></td></td></td></td></td></td></td></td></td></td></td>	99 <td>1<td>41<td>56<td>66<td>32</td><td>—</td><td>—</td><td>30<td>43<td>26<td>4<td>49<td>42<td>49<td>38<td>5<td>9<td>40<td>46<td>2<td>47<td>47</td></td></td></td></td></td></td></td></td></td></td></td></td></td></td></td></td></td></td>	1 <td>41<td>56<td>66<td>32</td><td>—</td><td>—</td><td>30<td>43<td>26<td>4<td>49<td>42<td>49<td>38<td>5<td>9<td>40<td>46<td>2<td>47<td>47</td></td></td></td></td></td></td></td></td></td></td></td></td></td></td></td></td></td>	41 <td>56<td>66<td>32</td><td>—</td><td>—</td><td>30<td>43<td>26<td>4<td>49<td>42<td>49<td>38<td>5<td>9<td>40<td>46<td>2<td>47<td>47</td></td></td></td></td></td></td></td></td></td></td></td></td></td></td></td></td>	56 <td>66<td>32</td><td>—</td><td>—</td><td>30<td>43<td>26<td>4<td>49<td>42<td>49<td>38<td>5<td>9<td>40<td>46<td>2<td>47<td>47</td></td></td></td></td></td></td></td></td></td></td></td></td></td></td></td>	66 <td>32</td> <td>—</td> <td>—</td> <td>30<td>43<td>26<td>4<td>49<td>42<td>49<td>38<td>5<td>9<td>40<td>46<td>2<td>47<td>47</td></td></td></td></td></td></td></td></td></td></td></td></td></td></td>	32	—	—	30 <td>43<td>26<td>4<td>49<td>42<td>49<td>38<td>5<td>9<td>40<td>46<td>2<td>47<td>47</td></td></td></td></td></td></td></td></td></td></td></td></td></td>	43 <td>26<td>4<td>49<td>42<td>49<td>38<td>5<td>9<td>40<td>46<td>2<td>47<td>47</td></td></td></td></td></td></td></td></td></td></td></td></td>	26 <td>4<td>49<td>42<td>49<td>38<td>5<td>9<td>40<td>46<td>2<td>47<td>47</td></td></td></td></td></td></td></td></td></td></td></td>	4 <td>49<td>42<td>49<td>38<td>5<td>9<td>40<td>46<td>2<td>47<td>47</td></td></td></td></td></td></td></td></td></td></td>	49 <td>42<td>49<td>38<td>5<td>9<td>40<td>46<td>2<td>47<td>47</td></td></td></td></td></td></td></td></td></td>	42 <td>49<td>38<td>5<td>9<td>40<td>46<td>2<td>47<td>47</td></td></td></td></td></td></td></td></td>	49 <td>38<td>5<td>9<td>40<td>46<td>2<td>47<td>47</td></td></td></td></td></td></td></td>	38 <td>5<td>9<td>40<td>46<td>2<td>47<td>47</td></td></td></td></td></td></td>	5 <td>9<td>40<td>46<td>2<td>47<td>47</td></td></td></td></td></td>	9 <td>40<td>46<td>2<td>47<td>47</td></td></td></td></td>	40 <td>46<td>2<td>47<td>47</td></td></td></td>	46 <td>2<td>47<td>47</td></td></td>	2 <td>47<td>47</td></td>	47 <td>47</td>	47
Lucas Twp.	152 <td>17<td>131</td><td>8<td>40<td>76</td><td>82<td>45</td><td>—</td><td>—</td><td>59<td>33<td>31<td>12<td>61<td>47<td>55<td>48<td>9<td>8<td>45<td>66<td>9<td>52<td>57</td></td></td></td></td></td></td></td></td></td></td></td></td></td></td></td></td></td></td>	17 <td>131</td> <td>8<td>40<td>76</td><td>82<td>45</td><td>—</td><td>—</td><td>59<td>33<td>31<td>12<td>61<td>47<td>55<td>48<td>9<td>8<td>45<td>66<td>9<td>52<td>57</td></td></td></td></td></td></td></td></td></td></td></td></td></td></td></td></td></td>	131	8 <td>40<td>76</td><td>82<td>45</td><td>—</td><td>—</td><td>59<td>33<td>31<td>12<td>61<td>47<td>55<td>48<td>9<td>8<td>45<td>66<td>9<td>52<td>57</td></td></td></td></td></td></td></td></td></td></td></td></td></td></td></td></td>	40 <td>76</td> <td>82<td>45</td><td>—</td><td>—</td><td>59<td>33<td>31<td>12<td>61<td>47<td>55<td>48<td>9<td>8<td>45<td>66<td>9<td>52<td>57</td></td></td></td></td></td></td></td></td></td></td></td></td></td></td></td>	76	82 <td>45</td> <td>—</td> <td>—</td> <td>59<td>33<td>31<td>12<td>61<td>47<td>55<td>48<td>9<td>8<td>45<td>66<td>9<td>52<td>57</td></td></td></td></td></td></td></td></td></td></td></td></td></td></td>	45	—	—	59 <td>33<td>31<td>12<td>61<td>47<td>55<td>48<td>9<td>8<td>45<td>66<td>9<td>52<td>57</td></td></td></td></td></td></td></td></td></td></td></td></td></td>	33 <td>31<td>12<td>61<td>47<td>55<td>48<td>9<td>8<td>45<td>66<td>9<td>52<td>57</td></td></td></td></td></td></td></td></td></td></td></td></td>	31 <td>12<td>61<td>47<td>55<td>48<td>9<td>8<td>45<td>66<td>9<td>52<td>57</td></td></td></td></td></td></td></td></td></td></td></td>	12 <td>61<td>47<td>55<td>48<td>9<td>8<td>45<td>66<td>9<td>52<td>57</td></td></td></td></td></td></td></td></td></td></td>	61 <td>47<td>55<td>48<td>9<td>8<td>45<td>66<td>9<td>52<td>57</td></td></td></td></td></td></td></td></td></td>	47 <td>55<td>48<td>9<td>8<td>45<td>66<td>9<td>52<td>57</td></td></td></td></td></td></td></td></td>	55 <td>48<td>9<td>8<td>45<td>66<td>9<td>52<td>57</td></td></td></td></td></td></td></td>	48 <td>9<td>8<td>45<td>66<td>9<td>52<td>57</td></td></td></td></td></td></td>	9 <td>8<td>45<td>66<td>9<td>52<td>57</td></td></td></td></td></td>	8 <td>45<td>66<td>9<td>52<td>57</td></td></td></td></td>	45 <td>66<td>9<td>52<td>57</td></td></td></td>	66 <td>9<td>52<td>57</td></td></td>	9 <td>52<td>57</td></td>	52 <td>57</td>	57
Lynd	255 <td>21<td>212</td><td>5<td>75<td>126<td>151<td>59</td><td>—</td><td>—</td><td>71<td>80<td>56<td>13<td>119<td>66<td>123<td>65<td>8<td>14<td>105<td>82<td>7<td>118</td><td>79</td></td></td></td></td></td></td></td></td></td></td></td></td></td></td></td></td></td></td>	21 <td>212</td> <td>5<td>75<td>126<td>151<td>59</td><td>—</td><td>—</td><td>71<td>80<td>56<td>13<td>119<td>66<td>123<td>65<td>8<td>14<td>105<td>82<td>7<td>118</td><td>79</td></td></td></td></td></td></td></td></td></td></td></td></td></td></td></td></td></td>	212	5 <td>75<td>126<td>151<td>59</td><td>—</td><td>—</td><td>71<td>80<td>56<td>13<td>119<td>66<td>123<td>65<td>8<td>14<td>105<td>82<td>7<td>118</td><td>79</td></td></td></td></td></td></td></td></td></td></td></td></td></td></td></td></td>	75 <td>126<td>151<td>59</td><td>—</td><td>—</td><td>71<td>80<td>56<td>13<td>119<td>66<td>123<td>65<td>8<td>14<td>105<td>82<td>7<td>118</td><td>79</td></td></td></td></td></td></td></td></td></td></td></td></td></td></td></td>	126 <td>151<td>59</td><td>—</td><td>—</td><td>71<td>80<td>56<td>13<td>119<td>66<td>123<td>65<td>8<td>14<td>105<td>82<td>7<td>118</td><td>79</td></td></td></td></td></td></td></td></td></td></td></td></td></td></td>	151 <td>59</td> <td>—</td> <td>—</td> <td>71<td>80<td>56<td>13<td>119<td>66<td>123<td>65<td>8<td>14<td>105<td>82<td>7<td>118</td><td>79</td></td></td></td></td></td></td></td></td></td></td></td></td></td>	59	—	—	71 <td>80<td>56<td>13<td>119<td>66<td>123<td>65<td>8<td>14<td>105<td>82<td>7<td>118</td><td>79</td></td></td></td></td></td></td></td></td></td></td></td></td>	80 <td>56<td>13<td>119<td>66<td>123<td>65<td>8<td>14<td>105<td>82<td>7<td>118</td><td>79</td></td></td></td></td></td></td></td></td></td></td></td>	56 <td>13<td>119<td>66<td>123<td>65<td>8<td>14<td>105<td>82<td>7<td>118</td><td>79</td></td></td></td></td></td></td></td></td></td></td>	13 <td>119<td>66<td>123<td>65<td>8<td>14<td>105<td>82<td>7<td>118</td><td>79</td></td></td></td></td></td></td></td></td></td>	119 <td>66<td>123<td>65<td>8<td>14<td>105<td>82<td>7<td>118</td><td>79</td></td></td></td></td></td></td></td></td>	66 <td>123<td>65<td>8<td>14<td>105<td>82<td>7<td>118</td><td>79</td></td></td></td></td></td></td></td>	123 <td>65<td>8<td>14<td>105<td>82<td>7<td>118</td><td>79</td></td></td></td></td></td></td>	65 <td>8<td>14<td>105<td>82<td>7<td>118</td><td>79</td></td></td></td></td></td>	8 <td>14<td>105<td>82<td>7<td>118</td><td>79</td></td></td></td></td>	14 <td>105<td>82<td>7<td>118</td><td>79</td></td></td></td>	105 <td>82<td>7<td>118</td><td>79</td></td></td>	82 <td>7<td>118</td><td>79</td></td>	7 <td>118</td> <td>79</td>	118	79
Lynd Twp.	100 <td>8<td>76</td><td>3<td>28<td>44<td>57<td>18</td><td>—</td><td>—</td><td>29<td>30<td>16</td><td>3<td>41<td>27<td>41<td>26</td><td>3<td>4<td>38<td>29<td>1<td>41</td><td>29</td></td></td></td></td></td></td></td></td></td></td></td></td></td></td></td></td>	8 <td>76</td> <td>3<td>28<td>44<td>57<td>18</td><td>—</td><td>—</td><td>29<td>30<td>16</td><td>3<td>41<td>27<td>41<td>26</td><td>3<td>4<td>38<td>29<td>1<td>41</td><td>29</td></td></td></td></td></td></td></td></td></td></td></td></td></td></td></td>	76	3 <td>28<td>44<td>57<td>18</td><td>—</td><td>—</td><td>29<td>30<td>16</td><td>3<td>41<td>27<td>41<td>26</td><td>3<td>4<td>38<td>29<td>1<td>41</td><td>29</td></td></td></td></td></td></td></td></td></td></td></td></td></td></td>	28 <td>44<td>57<td>18</td><td>—</td><td>—</td><td>29<td>30<td>16</td><td>3<td>41<td>27<td>41<td>26</td><td>3<td>4<td>38<td>29<td>1<td>41</td><td>29</td></td></td></td></td></td></td></td></td></td></td></td></td></td>	44 <td>57<td>18</td><td>—</td><td>—</td><td>29<td>30<td>16</td><td>3<td>41<td>27<td>41<td>26</td><td>3<td>4<td>38<td>29<td>1<td>41</td><td>29</td></td></td></td></td></td></td></td></td></td></td></td></td>	57 <td>18</td> <td>—</td> <td>—</td> <td>29<td>30<td>16</td><td>3<td>41<td>27<td>41<td>26</td><td>3<td>4<td>38<td>29<td>1<td>41</td><td>29</td></td></td></td></td></td></td></td></td></td></td></td>	18	—	—	29 <td>30<td>16</td><td>3<td>41<td>27<td>41<td>26</td><td>3<td>4<td>38<td>29<td>1<td>41</td><td>29</td></td></td></td></td></td></td></td></td></td></td>	30 <td>16</td> <td>3<td>41<td>27<td>41<td>26</td><td>3<td>4<td>38<td>29<td>1<td>41</td><td>29</td></td></td></td></td></td></td></td></td></td>	16	3 <td>41<td>27<td>41<td>26</td><td>3<td>4<td>38<td>29<td>1<td>41</td><td>29</td></td></td></td></td></td></td></td></td>	41 <td>27<td>41<td>26</td><td>3<td>4<td>38<td>29<td>1<td>41</td><td>29</td></td></td></td></td></td></td></td>	27 <td>41<td>26</td><td>3<td>4<td>38<td>29<td>1<td>41</td><td>29</td></td></td></td></td></td></td>	41 <td>26</td> <td>3<td>4<td>38<td>29<td>1<td>41</td><td>29</td></td></td></td></td></td>	26	3 <td>4<td>38<td>29<td>1<td>41</td><td>29</td></td></td></td></td>	4 <td>38<td>29<td>1<td>41</td><td>29</td></td></td></td>	38 <td>29<td>1<td>41</td><td>29</td></td></td>	29 <td>1<td>41</td><td>29</td></td>	1 <td>41</td> <td>29</td>	41	29
Lyons Twp.	2,036	440	1,521	37	564	884	1,095	389	—	—	436	625	429	85	819	513	785	536	60	129	698	579	47	762	612
Marshall W-1	2,349	304	1,892	37	674	1,140	1,403	449	—	—	538	764	555	112	1,000	656	948	716	62	160	823	783	55	908	828
Marshall W-2	2,045	303	1,556	41	572	907	1,168	357	—	—	506	613	406	103	835	529	808	558	63	134	695	617	59	740	664
Marshall W-3	827	74	661	23	217	389	466	164	—	—	203	226	211	53	304	233	277	259	39	50	247	290	32	272	282
Minneota	237	0	176	4	46	122	88	87	—	—	77	37	58	14	70	82	67	89	8	12	50	102	6	67	97
Russell	158	12	134	2	62	69	94	39	—	—	30	60	42	7	79	43	68	53	6	12	65	50	2	82	46
Sodus Twp.	141	16	128	2	41	83	87	39	—	—	56	44	26	10	61	47	61	51	8	15	50	54	7	55	56
Stanley Twp.	92	14	84	1	11	71	29	54	—	—	22	21	39	2	24	55	17	58	2	6	17	58	3	19	58
Taunton	141	9	112	3	25	83	73	37	—	—	32	53	26	5	56	47	52	46	6	10	43	53	3	50	56
Vallers Twp.	168	6	130	2	38	89	93	36	—	—	34	51	45	3	66	56	67	49	5	4	62	57	1	70	58
Westerheim Twp.																									
County: Totals:	10,753	1,425	8,485	196	2,940	5,153	6,018	2,295	—	—	2,650	3,316	2,356	517	4,384	3,040	4,213	3,199	339	689	3,635	3,561	286	4,031	3,669

REDWOOD																									
Gales Twp.	73	10	72	3	40	28	60	12	—	—	23	37	12	3	52	13	48	17	2	4	39	23	2	43	24
Granite Rock Twp.	127	10	111	7	29	74	75	31	—	—	43	44	24	19	42	41	47	47	10	17	45	45	8	45	57
Johnsonville Twp.	83	8	56	5	23	28	43	11	—	—	19	22	15	5	28	21	31	18	1	5	28	19	6	32	18
Lucan	141	13	120	5	60	54	91	27	—	—	29	59	31	10	61	41	58	44	10	8	53	49	6	54	53
Milroy	152	13	110	5	30	72	72	33	—	—	36	37	36	11	44	48	43	50	3	10	37	51	5	37	58
Seaforth	52	1	43	8	13	20	29	12	—	—	21	12	10	13	15	12	15	13	4	11	14	14	8	14	17
Sheridan Twp.	120	5	101	5	49	46	71	28	—	—	46	41	14	15	58	23	48	27	12	11	50	32	6	50	40
Underwood Twp.	120	9	94	5	42	46	71	21	—	—	34	47	12	9	58	22	56	25	5	8	56	23	3	60	24
Vail Twp.	137	6	112	1	50	59	88	22	—	—	28	86	16	4	71	36	62	43	4	13	67	29	4	67	34
Vesta	138	12	111	3	53	53	82	23	—	—	52	42	15	5	60	37	54	35	11	9	53	34	5	54	39
Vesta Twp.	111	10	99	4	40	53	59	35	—	—	31	51	15	8	55	27	57	28	7	9	50	29	4	53	34
Wabasso	414	23	316	10	136	165	237	72	—	—	121	137	53	32	182	87	169	104	27	29	153	111	20	143	128
Waterbury Twp.	134	10	105	3	45	55	82	22	—	—	39	55	11	4	62	33	57	33	8	7	64	31	2	59	42
Westline Twp.	133	14	114	4	39	71	78	35	—	—	42	47	25	10	58	39	57	45	6	8	50	49	4	58	44
County: Totals:	1,935	144	1,564	68	649	824	1,138	384	—	—	564	697	289	148	846	480	802	529	110	149	759	539	83	769	612

# **YELLOW MEDICINE**

Burton Twp.	109	10	84	7	17	60	38	45	—	—	41	16	27	10	20	50	18	50	10	14	17	50	8	23	52
Canby W-1	493	54	385	13	129	240	243	133	—	—	103	148	132	23	196	150	184	163	16	31	158	173	11	161	197
Canby W-2	528	67	424	15	153	244	266	145	—	—	126	162	128	32	214	157	200	170	15	33	193	176	28	185	193
Clarkfield	561	44	476	11	125	334	283	182	—	—	186	131	154	33	226	199	203	220	20	37	182	232	15	203	238
Echo	161	15	128	9	39	75	86	39	—	—	52	40	35	13	64	44	64	57	4	10	54	58	8	56	60
Echo Twp.	92	14	86	4	26	55	60	25	—	—	43	26	17	9	46	27	43	31	6	12	36	29	7	42	32
Florida Twp.	79	9	68	2	27	38	48	19	—	—	17	30	21	2	38	24	33	28	1	3	27	31	1	31	31
Fortier Twp.	63	2	47	1	17	29	27	19	—	—	17	13	15	1	20	25	17	26	0	0	19	26	0	17	29
Friendship Twp.	135	8	115	3	32	80	64	50	—	—	38	42	35	11	56	46	48	57	5	14	40	60	6	50	59
Granite Falls W-1 P-4	0	3	3	0	1	0	0	0	—	—	2	0	1	0	0	3	0	1	0	1	0	2	0	0	2
Hammer Twp.	176	9	125	4	59	61	97	28	—	—	30	67	28	4	81	35	80	36	6	6	76	38	2	86	36
Hanley Falls	126	17	105	5	34	66	54	50	—	—	52	17	35	7	43	48	40	53	4	13	30	58	6	39	53
Hazel Run	42	0	36	3	1	32	16	18	—	—	17	5	14	6	10	19	10	23	2	4	12	18	6	5	25
Hazel Run Twp.	115	10	96	2	17	75	60	32	—	—	48	29	19	11	44	38	54	37	0	12	35	48	4	40	50
Lisbon Twp.	118	17	105	1	15	89	48	52	—	—	53	18	31	8	33	60	37	59	4	5	28	66	3	30	68
Minnesota Falls	201	25	178	3	38	137	80	95	—	—	54	53	71	13	57	98	64	99	3	24	44	102	6	58	111
Norman Twp.	161	11	131	0	59	72	94	35	—	—	35	63	32	7	80	37	74	43	6	12	66	45	5	72	46
Normania Twp.	125	7	96	0	24	72	51	42	—	—	35	28	32	6	37	50	37	54	2	3	34	55	2	39	54
Omro Twp.	86	4	60	1	10	49	33	27	—	—	18	24	18	1	26	31	22	34	1	2	23	30	3	27	28
Oshkosh Twp.	137	7	114	1	50	63	78	36	—	—	37	44	33	2	70	41	63	48	3	6	59	48	1	65	47
Porter	105	22	101	7	30	62	54	44	—	—	54	23	21	11	48	34	34	48	10	11	31	49	6	36	53
Posen Twp.	147	4	128	3	47	78	84	43	—	—	33	50	45	8	66	53	69	56	0	7	64	54	5	64	58
St. Leo	70	4	55	0	7	48	22	31	—	—	20	10	22	2	13	40	12	40	0	1	7	45	2	13	40
Sandnes Twp.	113	16	88	0	17	71	42	44	—	—	43	24	21	3	35	44	35	46	2	6	26	48	2	34	49
Sioux Agency Twp.	150	13	131	5	37	88	72	58	—	—	48	43	38	8	55	63	60	64	2	10	49	71	4	50	74
Stony Run Twp.	300	28	281	6	68	206	151	120	—	—	100	90	89	24	126	120	136	130	6	26	115	130	10	114	153
Swede Prairie Twp.	105	9	81	3	21	55	53	25	—	—	26	21	33	5	32	40	33	40	3	9	22	47	5	35	38
Tyro Twp.	128	14	105	2	36	67	55	48	—	—	42	38	25	8	47	50	48	53	2	9	43	52	3	48	52
Wergeland Twp.	108	11	89	2	14	73	46	41	—	—	39	17	33	6	31	51	40	45	2	11	27	49	2	33	54
Wood Lake	275	30	228	12	59	155	137	88	—	—	108	50	68	21	99	101	94	114	8	23	72	120	10	81	121
Wood Lake Twp.	162	8	128	4	36	88	73	54	—	—	54	40	32	8	56	55	53	62	2	10	46	64	2	52	70
County Totals:	5,171	493	4,277	129	1,245	2,864	2,515	1,668	—	—	1,571	1,362	1,305	303	1,969	1,833	1,905	1,985	145	365	2,074	2,074	173	1,789	2,173
District: 21A Total	17,859	2,062	14,326	393	4,834	8,841	9,671	4,347	—	—	4,785	5,375	3,950	968	7,199	5,353	6,920	5,713	594	1,203	6,029	6,174	542	6,589	6,454
% Of Voters			100.00	2.74	33.74	61.71	67.51	30.34	—	—	33.40	37.52	27.57	6.76	50.25	37.37	48.30	39.88	4.15	8.40	42.08	43.10	3.78	45.99	45.05

## **DISTRICT 21B** **County LINCOLN**

<b>Precinct</b>																																																																																																																																																																																																																																																																																																																																																																																																																																																																																																																																																																																																																																																																																																																																																																																																																																																																																																																																																																																																																																																																																																																																																																																																																																																																																																																																																																																																																			
-----------------	--	--	--	--	--	--	--	--	--	--	--	--	--	--	--	--	--	--	--	--	--	--	--	--	--	--	--	--	--	--	--	--	--	--	--	--	--	--	--	--	--	--	--	--	--	--	--	--	--	--	--	--	--	--	--	--	--	--	--	--	--	--	--	--	--	--	--	--	--	--	--	--	--	--	--	--	--	--	--	--	--	--	--	--	--	--	--	--	--	--	--	--	--	--	--	--	--	--	--	--	--	--	--	--	--	--	--	--	--	--	--	--	--	--	--	--	--	--	--	--	--	--	--	--	--	--	--	--	--	--	--	--	--	--	--	--	--	--	--	--	--	--	--	--	--	--	--	--	--	--	--	--	--	--	--	--	--	--	--	--	--	--	--	--	--	--	--	--	--	--	--	--	--	--	--	--	--	--	--	--	--	--	--	--	--	--	--	--	--	--	--	--	--	--	--	--	--	--	--	--	--	--	--	--	--	--	--	--	--	--	--	--	--	--	--	--	--	--	--	--	--	--	--	--	--	--	--	--	--	--	--	--	--	--	--	--	--	--	--	--	--	--	--	--	--	--	--	--	--	--	--	--	--	--	--	--	--	--	--	--	--	--	--	--	--	--	--	--	--	--	--	--	--	--	--	--	--	--	--	--	--	--	--	--	--	--	--	--	--	--	--	--	--	--	--	--	--	--	--	--	--	--	--	--	--	--	--	--	--	--	--	--	--	--	--	--	--	--	--	--	--	--	--	--	--	--	--	--	--	--	--	--	--	--	--	--	--	--	--	--	--	--	--	--	--	--	--	--	--	--	--	--	--	--	--	--	--	--	--	--	--	--	--	--	--	--	--	--	--	--	--	--	--	--	--	--	--	--	--	--	--	--	--	--	--	--	--	--	--	--	--	--	--	--	--	--	--	--	--	--	--	--	--	--	--	--	--	--	--	--	--	--	--	--	--	--	--	--	--	--	--	--	--	--	--	--	--	--	--	--	--	--	--	--	--	--	--	--	--	--	--	--	--	--	--	--	--	--	--	--	--	--	--	--	--	--	--	--	--	--	--	--	--	--	--	--	--	--	--	--	--	--	--	--	--	--	--	--	--	--	--	--	--	--	--	--	--	--	--	--	--	--	--	--	--	--	--	--	--	--	--	--	--	--	--	--	--	--	--	--	--	--	--	--	--	--	--	--	--	--	--	--	--	--	--	--	--	--	--	--	--	--	--	--	--	--	--	--	--	--	--	--	--	--	--	--	--	--	--	--	--	--	--	--	--	--	--	--	--	--	--	--	--	--	--	--	--	--	--	--	--	--	--	--	--	--	--	--	--	--	--	--	--	--	--	--	--	--	--	--	--	--	--	--	--	--	--	--	--	--	--	--	--	--	--	--	--	--	--	--	--	--	--	--	--	--	--	--	--	--	--	--	--	--	--	--	--	--	--	--	--	--	--	--	--	--	--	--	--	--	--	--	--	--	--	--	--	--	--	--	--	--	--	--	--	--	--	--	--	--	--	--	--	--	--	--	--	--	--	--	--	--	--	--	--	--	--	--	--	--	--	--	--	--	--	--	--	--	--	--	--	--	--	--	--	--	--	--	--	--	--	--	--	--	--	--	--	--	--	--	--	--	--	--	--	--	--	--	--	--	--	--	--	--	--	--	--	--	--	--	--	--	--	--	--	--	--	--	--	--	--	--	--	--	--	--	--	--	--	--	--	--	--	--	--	--	--	--	--	--	--	--	--	--	--	--	--	--	--	--	--	--	--	--	--	--	--	--	--	--	--	--	--	--	--	--	--	--	--	--	--	--	--	--	--	--	--	--	--	--	--	--	--	--	--	--	--	--	--	--	--	--	--	--	--	--	--	--	--	--	--	--	--	--	--	--	--	--	--	--	--	--	--	--	--	--	--	--	--	--	--	--	--	--	--	--	--	--	--	--	--	--	--	--	--	--	--	--	--	--	--	--	--	--	--	--	--	--	--	--	--	--	--	--	--	--	--	--	--	--	--	--	--	--	--	--	--	--	--	--	--	--	--	--	--	--	--	--	--	--	--	--	--	--	--	--	--	--	--	--	--	--	--	--	--	--	--	--	--	--	--	--	--	--	--	--	--	--	--	--	--	--	--	--	--	--	--	--	--	--	--	--	--	--	--	--	--	--	--	--	--	--	--	--	--	--	--	--	--	--	--	--	--	--	--	--	--	--	--	--	--	--	--	--	--	--	--	--	--	--	--	--	--	--	--	--	--	--	--	--	--	--	--	--	--	--	--	--	--	--	--	--	--	--	--	--	--	--	--	--	--	--	--	--	--	--	--	--	--	--	--	--	--	--	--	--	--	--	--	--	--	--	--	--	--	--	--	--	--	--	--	--	--	--	--	--	--	--	--	--	--	--	--	--	--	--	--	--	--	--	--	--	--	--	--	--	--	--	--	--	--	--	--	--	--	--	--	--	--	--	--	--	--	--	--	--	--	--	--	--	--	--	--	--	--	--	--	--	--	--	--	--	--	--	--	--	--	--	--	--	--	--	--	--	--	--	--	--	--	--	--	--	--	--	--	--	--	--	--	--	--	--	--	--	--	--	--	--	--	--	--	--	--	--	--	--	--	--	--	--	--	--	--	--	--	--	--	--	--	--	--	--	--	--	--	--	--	--	--	--	--	--	--	--	--	--	--	--	--	--	--	--	--	--	--	--	--	--	--	--	--	--	--	--	--	--	--	--	--	--	--	--	--	--	--	--	--	--	--	--	--	--	--	--	--	--	--	--	--	--	--	--	--	--	--	--	--	--	--	--	--	--	--	--	--	--	--	--	--	--	--	--	--	--	--	--	--	--	--	--	--	--	--	--	--	--	--	--	--	--	--	--	--	--	--	--	--	--	--	--	--	--	--	--	--	--	--	--	--	--	--	--	--	--	--	--	--	--	--	--	--	--	--	--	--	--	--	--	--	--	--	--	--	--	--	--	--	--	--	--	--	--	--	--	--	--	--	--	--	--	--	--	--	--	--	--	--	--	--	--	--	--	--	--	--	--	--	--	--	--	--	--	--	--	--	--	--	--	--	--	--	--	--	--	--	--	--	--	--	--	--	--	--

	VOTER REGISTRATION		U.S. REP. DIST. 2		STATE REP.		GOVERNOR & LT. GOV.		SECRETARY OF STATE		STATE AUDITOR		STATE TREASURER		ATTORNEY GENERAL	
	# of Persons Registered at 7am	# of New Registrations Election Day	Total Number of Persons Voting in the Precinct		RP	R	DFL	R	DFL	RP	R	DFL	R	DFL	RP	R
STAN BENTZ																
CRAIG DUEHRING																
DAVID MINGE																
MARTY SEIFERT																
DONALD L. EDBLOW																
RICHARD MULDER																
DUANE SCHAEK																
JESSE VENTURA AND MAE SCHUNK																
NORMA COLEMAN AND GEN OLSON																
HUBERT H. "SKIP" HUMPHREY III AND ROGER D. MOE																
ALAN SHIPLESKY																
MARY KIFFMEYER																
DEANNA GARCIA																
JUDI DUTCHER																
DUNCY A. LARSON																
PATRICIA G. V. BECKER																
JAMES N. (JIM) DUNLOP																
KEVIN KNIGHT																
DEAN COLEMAN																
JIM MANGAN																
CHARLIE WEAVER																
MIKE HATCH																

Hansonville Twp.	74	5	62	1	18	40	—	—	7	55	20	19	22	8	20	28	17	31	6	6	19	31	3	18	35	
Hendricks City	466	32	365	16	128	214	—	—	179	186	82	109	142	24	165	146	163	156	16	25	154	164	26	155	166	
Hendricks Twp.	137	6	113	3	36	70	—	—	46	66	19	48	43	3	49	51	40	55	6	4	40	56	2	48	50	
Hope Twp.	177	12	136	2	49	83	—	—	71	63	31	54	46	5	66	53	67	50	7	8	53	63	5	65	60	
Ivanhoe City	460	34	382	7	99	261	—	—	262	118	108	112	158	26	174	165	139	197	19	26	115	217	15	137	201	
Lake Benton City	411	21	334	2	138	185	—	—	206	122	95	141	96	14	165	131	147	137	17	15	151	136	6	162	141	
Lake Benton Twp.	136	5	91	6	33	52	—	—	47	44	19	40	32	5	46	40	45	43	3	3	40	47	3	38	50	
Lake Stay Twp.	87	14	81	3	8	69	—	—	38	43	24	20	35	6	23	49	23	49	4	7	17	54	4	25	48	
Limestone Twp.	112	10	97	1	37	57	—	—	52	45	21	43	33	5	49	43	49	39	5	6	38	50	5	43	47	
Marble Twp.	109	11	104	2	16	84	—	—	23	79	39	20	42	6	31	56	26	65	1	7	22	65	4	23	66	
Marshfield Twp.	122	12	102	3	27	71	—	—	44	57	42	31	29	10	39	52	39	48	7	9	33	58	7	42	49	
Royal Twp.	128	10	107	2	21	82	—	—	31	76	25	38	42	11	29	62	28	62	5	13	29	58	4	36	60	
Shackatan Twp.	114	14	108	1	47	59	—	—	70	37	22	47	37	5	63	38	54	45	2	3	53	47	1	54	49	
Tyler City	785	53	605	12	199	375	—	—	324	273	168	226	198	29	292	238	258	258	29	34	232	294	15	236	307	
Verdi Twp.	116	4	62	1	33	26	—	—	43	19	1	37	21	0	39	21	35	23	2	2	34	24	0	39	22	
County: Totals:	3,956	278	3,157	74	1,018	1,989	—	—	1,634	1,494	815	1,129	1,136	178	1,417	1,372	1,286	1,465	145	194	1,177	1,578	109	1,275	1,578	
<b>LYON</b>																										
Coon Creek Twp.	130	13	111	2	25	83	—	—	63	48	35	34	40	6	41	57	42	57	4	2	34	66	3	43	57	
Florence	42	0	19	0	12	7	—	—	14	5	1	10	8	0	12	7	11	6	1	0	11	8	0	11	7	
Island Lake Twp.	129	4	89	1	30	57	—	—	57	31	34	33	22	6	46	34	50	32	2	6	43	37	2	50	36	
Nordland Twp.	145	6	107	4	30	71	—	—	58	48	35	46	24	8	48	43	46	45	10	7	45	50	7	58	37	
Shelburne Twp.	110	15	91	2	33	56	—	—	66	25	20	46	25	5	53	26	50	33	4	7	46	34	5	55	27	
County: Totals:	556	38	417	9	130	274	—	—	258	157	125	169	119	25	200	167	199	173	21	22	179	195	17	217	164	
<b>MURRAY</b>																										
Cameron Twp.	92	5	56	0	24	32	—	—	32	24	16	20	20	1	29	26	21	30	1	2	22	32	1	22	31	
Chanarambie Twp.	149	8	115	4	64	47	—	—	85	28	19	68	26	4	75	30	69	34	6	3	69	38	4	72	35	
Chandler	181	4	132	0	94	31	—	—	120	11	9	105	12	4	99	15	87	23	5	2	95	25	1	97	'19	
Ellsbrough Twp.	73	3	74	0	22	50	—	—	42	32	11	29	34	1	28	40	22	48	0	1	24	44	0	21	51	
Lake Wilson	169	13	137	5	42	87	—	—	70	65	33	54	45	8	62	60	50	66	13	9	44	79	12	53	65	
Moulton Twp.	154	7	111	0	74	36	—	—	88	23	4	88	19	1	87	21	73	26	5	1	74	33	0	81	25	
County: Totals:	818	40	625	9	320	283	—	—	437	183	92	364	156	19	380	192	322	227	30	18	328	251	18	346	226	
<b>NOBLES</b>																										
Adrian	671	46	489	10	137	330	—	—	309	170	82	191	200	25	177	246	157	260	34	19	155	271	15	168	265	
Ellsworth	328	16	166	5	63	79	—	—	99	59	38	56	61	12	57	61	52	67	12	9	50	71	5	59	67	
Grand Prairie Twp.	152	3	66	1	32	28	—	—	46	20	10	40	14	4	40	19	31	25	2	4	31	26	3	33	25	
Leota Twp.	308	19	228	4	158	62	—	—	186	41	9	183	29	6	170	45	145	55	16	7	162	52	5	168	46	
Lismore	142	8	110	2	26	80	—	—	56	53	27	34	44	4	39	60	23	72	3	5	30	68	5	33	65	
Lismore Twp.	105	2	73	0	22	47	—	—	48	23	22	26	25	1	31	35	30	37	2	0	24	41	0	25	41	
Westside Twp.	127	9	69	3	29	36	—	—	46	23	21	28	17	4	30	27	25	30	6	4	30	30	4	32	27	
County: Totals:	1,833	103	1,201	25	467	662	—	—	790	389	209	558	390	56	544	493	463	546	75	48	482	559	37	518	536	
<b>PIPESTONE</b>																										
Aetna Twp.	119	11	114	1	31	82	—	—	83	31	23	49	40	1	52	54	49	56	4	5	39	66	4	44	61	
Altona Twp.	104	5	72	2	25	40	—	—	49	22	11	23	32	2	29	30	28	32	2	1	26	37	0	29	37	
Burke Twp.	143	9	125	1	62	61	—	—	94	31	12	76	35	0	88	31	81	32	4	3	82	32	4	74	38	
Eden Twp.	185	2	141	0	49	91	—	—	101	40	24	63	51	4	59	66	55	68	3	1	54	71	3	57	67	
Edgerton	703	57	580	4	332	224	—	—	419	155	69	369	121	16	388	140	352	149	30	16	357	167	11	356	166	
Elmer Twp.	140	11	118	1	59	55	—	—	82	36	16	67	32	5	62	46	59	45	6	3	55	52	3	54	52	
Fountain Prairie	125	12	104	1	37	57	—	—	73	23	16	52	30	3	43	40	43	40	7	8	37	43	4	40	45	
Grange Twp.	151	8	124	2	58	60	—	—	88	35	15	73	32	7	65	44	62	47	7	4	65	48	3	66	47	
Gray Twp.	146	7	121	1	51	69	—	—	83	38	17	62	39	2	70	45	67	47	3	3	61	54	3	64	50	
Hatfield	27	1	27	0	14	13	—	—	19	8	7	12	6	2	17	6	16	8	0	1	15	10	1	14	9	
Holland	144	3	110	3	23	79	—	—	68	39	15	30	54	8	32	58	28	60	8	10	30	58	6	33	56	
Ihlen	62	3	53	0	9	43	—	—	30	23	12	13	25	4	17	27	13	29	6	3	14	32	3	13	32	
Jasper	354	10	268	5	85	170	—	—	173	91	28	113	123	6	120	120	112	122	14	10	111	127	11	116	124	
Osborne Twp.	195	10	146	0	95	47	—	—	123	22	10	121	14	4	115	22	106	24	8	0	105	35	2	111	27	

Pipestone W-1 P-1	649	47	466	15	127	303	—	—	274	179	100	155	189	32	193	195	175	212	24	33	151	243	23	161	236
Pipestone W-1 P-2	838	61	648	7	230	394	—	—	400	236	105	280	245	27	302	273	284	272	36	30	258	306	15	277	311
Pipestone W-2 P-1	472	32	334	4	93	222	—	—	183	143	66	107	148	20	129	151	125	147	22	18	119	166	19	123	163
Pipestone W-2 P-2	515	55	421	7	162	241	—	—	271	145	80	181	146	10	206	173	196	165	14	17	180	188	9	194	186
Rock Twp.	99	3	79	1	25	52	—	—	44	35	9	33	33	2	32	39	28	39	7	2	27	43	1	32	40
Ruthlon	137	29	145	4	41	94	—	—	82	60	36	51	52	10	65	55	60	64	3	10	55	71	4	63	65
Sweet Twp.	223	16	186	0	70	113	—	—	115	69	30	79	74	1	92	80	80	86	8	2	84	91	4	84	88
Trosky	73	3	56	1	30	19	—	—	38	17	12	27	14	3	29	17	29	19	1	0	35	16	1	27	24
Troy Twp.	201	9	161	0	53	99	—	—	87	68	32	60	61	3	67	66	61	67	9	3	58	77	1	59	80
Woodstock	82	1	69	0	24	41	—	—	44	21	7	31	25	3	27	32	29	31	3	2	25	34	3	28	33
County: Totals:	5,887	405	4,668	60	1,785	2,669	—	—	3,023	1,567	752	2,127	1,621	175	2,299	1,810	2,138	1,861	229	185	2,043	2,067	138	2,119	2,037

# ROCK

Battle Plain Twp.	108	8	74	1	47	26	—	—	52	22	5	51	16	1	53	18	52	18	3	0	48	25	1	48	24
Beaver Creek	169	8	108	3	38	66	—	—	61	47	22	39	47	7	48	48	40	57	6	6	39	57	6	44	56
Beaver Creek Twp.	237	13	158	2	64	91	—	—	85	72	22	76	58	5	80	66	68	73	8	4	68	80	8	78	64
Clinton Twp.	162	4	108	0	61	47	—	—	76	31	9	73	23	3	76	26	69	29	4	2	72	32	6	65	34
Denver Twp.	113	1	81	1	44	36	—	—	44	37	18	46	17	7	52	21	44	32	1	5	40	35	1	47	31
Hardwick	139	12	115	3	39	72	—	—	55	59	17	37	56	3	50	49	43	49	8	4	46	53	4	50	54
Hills	387	22	273	5	128	126	—	—	178	86	23	146	95	12	157	82	137	90	16	12	142	95	7	154	83
Jasper	34	2	18	0	4	14	—	—	13	5	0	5	12	0	4	13	5	12	0	1	5	11	2	4	11
Kanaranzi Twp.	152	10	92	1	43	47	—	—	54	38	18	50	23	5	46	35	38	38	5	5	45	36	1	48	37
Kenneth	49	0	34	0	15	19	—	—	21	12	6	19	9	2	16	15	15	14	2	1	16	15	1	16	15
Luverne W-1 Ne	1,314	111	972	12	355	588	—	—	563	399	141	420	391	33	503	388	452	427	38	41	437	451	26	458	442
Luverne W-1 Nw	266	15	214	2	88	121	—	—	130	80	30	103	80	10	114	79	108	91	6	9	104	91	9	114	83
Luverne W-2 Se	893	103	591	12	217	345	—	—	315	268	112	228	236	29	284	246	270	257	24	33	238	288	20	252	284
Luverne W-2 Sw	189	23	132	3	63	64	—	—	98	33	21	76	35	6	88	32	84	37	7	7	74	47	7	74	46
Luverne Twp.	274	8	174	0	80	91	—	—	126	43	21	99	50	4	109	53	99	60	4	4	99	64	2	104	57
Magnolia City	93	11	64	1	22	37	—	—	34	27	9	21	31	1	27	27	21	30	2	3	22	31	0	26	29
Magnolia Twp.	133	12	100	0	38	62	—	—	58	42	15	45	39	2	52	43	45	42	9	2	46	49	2	50	45
Martin Twp.	258	6	146	0	97	48	—	—	108	35	18	97	31	6	103	29	105	28	3	2	102	35	2	100	34
Mound Twp.	147	2	94	1	38	54	—	—	49	45	12	43	38	3	46	43	44	45	3	5	41	46	5	41	45
Rose Dell Twp.	132	5	88	2	28	58	—	—	50	38	12	41	33	4	41	36	37	40	5	2	35	43	1	38	42
Springwater Twp.	173	6	97	2	39	55	—	—	65	31	16	46	33	5	51	39	39	53	3	3	46	48	2	47	46
Steen	110	5	75	1	48	23	—	—	60	14	19	43	10	1	59	9	58	8	2	2	56	14	0	55	13
Vienna Twp.	109	6	80	4	26	50	—	—	42	38	30	28	21	6	32	40	29	46	1	4	30	45	3	29	46
County: Totals:	5,641	393	3,888	56	1,622	2,140	—	—	2,337	1,502	596	1,832	1,384	155	2,091	1,437	1,902	1,576	160	157	1,851	1,691	116	1,942	1,621

District: 21B Total	18,691	1,257	13,956	233	5,342	8,017	—	—	8,479	5,292	2,589	6,179	4,806	608	6,931	5,471	6,310	5,848	660	624	6,060	6,341	435	6,417	6,162
% Of Voters			100.00	1.67	38.28	57.44	—	—	60.76	37.92	18.55	44.27	34.44	4.36	49.66	39.20	45.21	41.90	4.73	4.47	43.42	45.44	3.12	45.98	44.15
District: 21 Total	36,550	3,319	28,282	626	10,176	16,858	9,671	4,347	8,479	5,292	7,374	11,554	8,756	1,576	14,130	10,824	13,230	11,561	1,254	1,827	12,089	12,515	977	13,006	12,616
% Of Voters			100.00	2.21	35.98	59.61	34.19	15.37	29.98	18.71	26.07	40.85	30.96	5.57	49.96	38.27	46.78	40.88	4.43	6.46	42.74	44.25	3.45	45.99	44.61



	VOTER REGISTRATION			U.S. REP. DIST. 2			STATE REP.			GOVERNOR & LT. GOV.			SECRETARY OF STATE			STATE AUDITOR			STATE TREASURER			ATTORNEY GENERAL			
	# of Persons Registered at 7am	# of New Registrations Election Day	Total Number of Persons Voting in the Precinct	RP STAN BENTZ	R CRAIG DUEHRING	DFL DAVID MINGE	R STEVE BRAKE	DFL TED WINTER	R ELAINE HARDER	DFL DON ABILD	RP JESSE VENTURA AND MAE SCHUNK	R NORM COLEMAN AND GEN OLSON	DFL HUBERT H. "SKIP" HUMPHREY III AND ROGER D. MOE	RP ALAN SHIPLEY	R MARY KIFFMEYER	DFL EDWINA GARCIA	R JUDI DUTCHER	DFL NANCY A. LARSON	MTP PATRICIA G. V. BECKER	RP JAMES N. (JIM) DUNLOP	R KEVIN KNIGHT	DFL CAROL JOHNSON	RP JIM MANGAN	R CHARLIE WEAVER	DFL MIKE HATCH
DISTRICT 22A County COTTONWOOD																									
Precinct																									
Ann Twp.	136	11	108	0	35	73	44	63	—	—	33	45	29	7	50	50	56	46	3	4	46	52	0	52	51
Rosehill Twp.	99	10	90	3	27	60	31	58	—	—	29	27	33	5	35	47	37	45	2	5	34	46	2	35	48
Southbrook Twp.	64	3	51	2	16	33	18	33	—	—	13	25	12	2	23	23	23	25	3	4	21	26	3	16	30
Westbrook	480	51	410	10	147	246	157	250	—	—	125	134	145	25	183	170	175	195	15	28	154	206	11	167	216
Westbrook Twp.	159	11	134	2	43	88	50	84	—	—	32	52	48	5	59	63	58	66	1	7	50	70	1	60	69
County: Totals:	938	86	793	17	268	500	300	488	—	—	232	283	267	44	350	353	349	377	24	48	305	400	17	330	414
JACKSON																									
Alba Twp.	142	6	112	2	32	77	40	72	—	—	26	39	47	5	41	61	36	70	2	4	32	74	2	44	64
Ewington Twp.	172	10	129	3	45	78	64	62	—	—	32	57	36	5	60	56	55	62	4	7	52	63	2	59	63
La Crosse Twp.	125	6	94	2	20	71	34	60	—	—	20	41	33	5	39	48	38	50	1	3	33	53	2	36	51
County: Totals:	439	22	335	7	97	226	138	194	—	—	78	137	116	15	140	165	129	182	7	14	117	190	6	139	178
LYON																									
Balaton	416	51	309	7	106	190	91	214	—	—	99	107	97	26	128	135	131	140	16	28	107	161	11	125	157
Custer Twp.	138	15	103	2	31	69	31	71	—	—	39	28	34	6	44	49	44	51	3	7	35	54	6	46	47
Garvin	96	7	66	5	19	42	18	48	—	—	28	13	21	3	28	32	21	33	6	4	21	39	5	24	34
Monroe Twp.	130	14	96	4	43	49	50	46	—	—	41	38	17	11	61	20	61	24	8	9	54	32	5	56	32
Rock Lake Twp.	178	8	125	2	68	53	64	58	—	—	23	77	22	8	74	32	75	32	7	7	70	37	5	76	37
Tracy W-1	1,195	91	880	19	313	527	358	500	—	—	272	295	300	58	382	390	388	380	51	63	331	432	29	353	452
County: Totals:	2,153	186	1,579	39	580	930	612	937	—	—	502	558	491	112	717	658	720	660	91	118	618	755	61	680	759
MURRAY																									
Avoca	99	5	77	4	19	54	19	58	—	—	38	13	22	11	26	34	14	46	11	11	18	44	6	19	46
Belfast Twp.	98	7	90	1	31	58	27	63	—	—	20	44	26	2	41	42	37	43	3	3	35	47	1	38	45
Bondin Twp.	209	17	173	2	67	103	54	119	—	—	45	91	36	8	94	67	69	87	8	6	71	91	6	71	90
Currie	175	6	134	6	46	78	44	86	—	—	38	46	45	11	49	61	37	67	9	7	40	74	4	39	79
Des Moines River	130	11	104	2	24	74	34	70	—	—	34	21	47	6	34	52	27	59	4	3	25	68	4	27	64
Dovray Twp.	107	5	98	3	28	67	30	68	—	—	24	25	49	1	40	52	37	51	7	5	33	58	1	32	60
Dovray City	59	4	44	0	7	35	13	28	—	—	8	13	22	1	12	26	9	29	1	0	8	33	0	9	31
Fenton Twp.	126	2	96	1	48	47	56	38	—	—	15	56	24	4	54	34	48	35	8	5	47	40	2	53	36
Fulda	765	102	675	16	178	474	170	505	—	—	204	211	245	42	267	326	237	359	30	35	200	408	21	240	380
Hadley	63	5	51	2	5	43	10	41	—	—	16	4	31	3	6	41	10	37	1	3	4	42	1	7	43
Holly Twp.	91	6	75	0	26	48	32	42	—	—	19	24	32	3	38	32	39	30	2	5	32	36	3	37	32
Iona	95	10	84	1	24	55	18	65	—	—	16	33	31	5	29	42	25	41	10	4	23	47	3	24	51
Iona Twp.	111	5	87	1	14	70	28	59	—	—	25	35	27	1	32	52	16	60	7	5	20	59	3	26	57
Lake Sarah Twp.	157	15	191	5	70	114	87	101	—	—	62	68	60	10	84	84	86	83	9	13	75	96	10	83	90
Leeds Twp.	131	5	98	4	50	43	62	36	—	—	15	60	20	9	52	29	54	29	6	7	53	29	5	56	34
Lime Lake Twp.	134	12	113	4	24	85	32	81	—	—	43	33	35	10	30	65	34	65	5	6	27	70	2	38	68
Lowville Twp.	121	9	97	0	31	65	37	58	—	—	28	34	30	0	51	38	41	47	1	5	37	45	1	47	39
Mason Twp.	185	19	164	2	55	106	75	87	—	—	45	55	63	8	73	70	58	84	8	9	58	88	9	55	88

Murray Twp.	126	10	115	1	41	69	48	64	—	—	33	41	40	2	51	55	55	49	4	7	40	60	4	49	54
Shetek Twp.	200	6	154	4	42	107	66	85	—	—	56	51	45	16	56	68	70	62	7	16	52	75	11	67	71
Skandia Twp.	117	4	87	4	26	57	32	54	—	—	35	35	17	6	33	45	30	46	5	11	24	48	5	30	45
Slayton	1,391	99	1,137	28	363	727	408	718	—	—	282	386	461	72	514	495	450	560	53	64	398	622	36	404	632
Slayton Twp.	211	11	174	1	61	109	72	101	—	—	40	76	56	9	83	74	88	78	1	10	71	85	3	77	88
County: Totals:	4,901	375	4,118	92	1,280	2,688	1,454	2,627	—	—	1,141	1,455	1,464	240	1,749	1,884	1,571	2,047	200	240	1,391	2,265	141	1,528	2,223

# NOBLES

Bigelow	133	9	95	1	37	55	39	55	—	—	29	35	29	5	43	34	37	36	10	6	40	42	4	38	41
Bigelow Twp.	233	17	211	4	95	107	128	81	—	—	53	108	48	12	135	56	116	71	11	7	125	69	2	133	67
Bloom Twp.	130	10	111	2	28	78	22	89	—	—	41	28	40	11	23	70	25	73	4	6	21	72	2	31	72
Brewster	275	42	248	10	67	161	88	155	—	—	93	73	75	19	96	107	82	124	17	18	66	133	13	99	109
Dewald Twp.	171	14	145	3	56	83	75	69	—	—	58	56	25	15	77	44	67	58	7	14	58	58	9	69	54
Dundee	80	8	68	3	4	58	8	57	—	—	23	11	30	10	11	39	11	44	5	8	7	48	5	15	42
Elk Twp.	176	8	149	3	55	87	61	88	—	—	47	64	35	7	71	58	61	68	4	8	66	62	3	75	61
Graham Lakes Twp.	141	3	100	0	25	74	27	73	—	—	25	35	40	2	36	58	29	63	4	6	26	64	0	35	62
Hersey Twp.	143	7	115	2	36	74	45	68	—	—	41	44	29	9	50	51	48	57	5	6	43	58	6	59	46
Indian Lake Twp.	158	14	133	7	70	55	83	50	—	—	36	68	29	13	81	35	77	46	3	13	68	49	10	78	39
Kinbrae	16	0	12	0	6	5	5	4	—	—	6	2	4	1	7	3	5	4	1	2	5	3	1	6	4
Larkin Twp.	121	4	87	1	26	59	38	48	—	—	19	42	25	2	35	44	30	47	6	2	28	55	1	32	50
Little Rock Twp.	140	6	81	1	30	49	33	48	—	—	19	37	25	4	41	31	27	49	3	7	34	35	3	38	30
Lorain Twp.	191	20	161	1	55	102	71	88	—	—	47	58	52	7	73	72	70	77	2	10	65	75	6	75	75
Olney Twp.	109	7	80	0	24	54	41	39	—	—	11	43	24	3	31	42	24	46	5	4	28	44	2	26	48
Ransom Twp.	164	7	118	4	48	63	47	70	—	—	28	55	31	8	58	44	54	52	6	6	47	53	5	53	48
Round Lake	268	15	177	6	45	123	60	116	—	—	57	47	69	16	59	89	54	95	14	14	54	98	12	63	87
Rushmore	194	17	165	6	39	110	67	94	—	—	62	48	48	13	62	78	56	81	12	15	54	80	11	65	69
Seward Twp.	155	8	123	4	44	73	30	89	—	—	38	64	21	8	61	46	54	55	7	10	48	56	5	61	50
Summit Lake Twp.	219	12	164	3	39	120	41	123	—	—	51	55	56	14	53	82	52	95	0	9	47	94	4	59	91
Wilmont	188	19	158	2	31	121	55	101	—	—	29	47	77	8	40	96	30	103	10	4	30	112	5	38	99
Wilmont Twp.	137	10	118	0	37	75	34	82	—	—	28	46	43	5	45	56	36	64	5	5	36	66	4	39	65
Worthington W-1 P-1	596	53	532	10	220	298	301	224	—	—	136	243	147	24	317	167	292	190	19	30	275	205	12	312	189
Worthington W-1 P-2	481	45	390	11	115	252	141	244	—	—	149	105	124	26	155	188	136	192	34	29	124	209	20	157	186
Worthington W-1 P-3	387	51	269	12	97	154	128	136	—	—	87	82	91	22	114	104	111	119	14	21	102	128	14	114	127
Worthington W-1 P-4	510	50	375	10	124	230	161	207	—	—	131	124	114	24	157	169	144	181	19	25	130	191	21	151	176
Worthington W-1 P-5	460	51	345	11	96	231	129	211	—	—	112	80	143	21	137	162	113	193	15	16	104	198	6	133	179
Worthington W-2 P-1	758	65	618	8	236	352	333	274	—	—	131	287	184	30	340	196	320	222	31	33	282	253	5	338	226
Worthington W-2 P-2	609	59	511	10	162	326	244	259	—	—	160	190	155	34	253	190	225	220	32	31	210	236	18	233	236
Worthington W-2 P-3	512	47	367	11	123	215	160	193	—	—	120	115	120	22	164	137	150	156	17	29	130	170	12	160	164
Worthington W-2 P-4	535	63	441	9	145	280	195	241	—	—	145	133	157	29	196	184	184	197	26	31	158	216	16	187	210
Worthington W-2 P-5	590	42	472	10	156	298	206	264	—	—	124	195	145	29	241	179	234	192	27	28	207	203	16	233	200
Worthington Twp.	225	15	185	1	69	110	95	88	—	—	59	87	39	11	95	66	77	86	9	11	75	82	6	95	68
County: Totals:	9,205	798	7,324	166	2,440	4,532	3,191	4,028	—	—	2,195	2,707	2,274	464	3,357	2,977	3,031	3,356	384	464	2,793	3,517	259	3,300	3,270

# REDWOOD

North Hero Twp.	102	9	79	0	32	46	37	41	—	—	24	36	18	2	41	34	44	29	3	5	35	35	0	40	37
Revere	69	9	50	2	12	35	14	36	—	—	29	7	14	4	16	27	14	30	4	3	11	31	3	12	34
Springdale Twp.	125	4	103	0	39	64	58	44	—	—	35	41	26	3	63	37	65	32	5	4	53	46	2	59	40
Walnut Grove	396	28	306	8	103	191	115	184	—	—	91	104	107	14	138	131	129	138	20	18	105	154	10	120	158
County: Totals:	692	50	538	10	186	336	224	305	—	—	179	188	165	23	258	229	252	229	32	30	204	266	15	231	269
District: 22A Total	18,328	1,517	14,687	331	4,851	9,212	5,919	8,579	—	—	4,327	5,328	4,777	898	6,571	6,266	6,052	6,851	738	914	5,428	7,393	499	6,208	7,113
% Of Voters			100.00	2.25	33.03	62.72	40.30	58.41	—	—	29.46	36.28	32.53	6.11	44.74	42.66	41.21	46.65	5.02	6.22	36.96	50.34	3.40	42.27	48.43

	VOTER REGISTRATION			U.S. REP. DIST. 2			STATE REP.			GOVERNOR & LT. GOV.			SECRETARY OF STATE			STATE AUDITOR			STATE TREASURER			ATTORNEY GENERAL			
	# of Persons Registered at 7am	# of New Registrations Election Day	Total Number of Persons Voting in the Precinct	RP STAN BENTZ	R CRAIG DUEHRING	DFL DAVID MINGE	R STEVE BRAKE	DFL TED WINTER	R ELAINE HARDER	DFL DON ABILD	RP JESSE VENTURA AND MAE SCHUNK	R NORM COLEMAN AND GEN OLSON	DFL HUBERT H. "SKIP" HUMPHREY III AND ROGER D. MOE	RP ALAN SHILEPSKY	R MARY KIFFMEYER	DFL EDWINA GARCIA	R JUDI DUTCHER	DFL NANCY A. LARSON	MTF PATRICIA G. V. BECKER	RP JAMES N. (JIM) DUNLOP	R KEVIN KNIGHT	DFL CAROL JOHNSON	RP JIM MANGAN	R CHARLIE WEAVER	DFL MIKE HATCH
DISTRICT 22B																									
County																									
BROWN																									
Precinct																									
Albin Twp.	197	17	168	3	60	105	—	—	100	63	60	69	38	11	77	71	64	80	11	7	71	85	7	59	96
Bashaw Twp.	161	12	127	5	55	66	—	—	99	27	41	67	17	7	87	28	84	35	4	9	75	41	2	72	52
Comfrey	245	17	182	3	40	136	—	—	145	37	70	52	58	14	82	71	82	74	7	16	66	85	11	71	90
Mulligan Twp.	140	12	123	0	45	77	—	—	74	47	39	50	33	8	49	61	48	63	5	3	47	68	6	47	66
Stately Twp.	99	11	73	1	27	45	—	—	48	21	21	30	21	4	33	32	34	29	4	3	32	30	1	27	40
County Totals:	842	69	673	12	227	429	—	—	466	195	231	268	167	44	328	263	312	281	31	38	291	309	27	276	344
COTTONWOOD																									
Amboy Twp.	142	2	107	3	37	64	—	—	79	28	23	55	29	6	64	31	60	38	4	6	55	42	1	59	42
Arno Twp.	89	10	81	1	24	56	—	—	53	28	22	28	29	3	36	38	37	36	1	6	33	38	1	39	39
Bingham Lake	91	6	82	5	19	54	—	—	43	38	40	13	27	6	34	35	24	43	9	11	22	42	7	24	46
Carson Twp.	209	13	176	2	81	92	—	—	140	36	38	102	36	9	124	37	114	46	11	15	97	55	3	102	65
Comfrey	8	2	6	0	1	5	—	—	4	2	0	2	4	0	2	4	2	4	0	0	1	5	0	1	5
Dale Twp.	112	6	103	1	29	71	—	—	66	36	28	43	32	5	48	42	47	47	2	3	38	57	3	43	53
Delton Twp.	95	1	73	0	25	48	—	—	49	24	28	30	15	5	37	26	39	25	2	7	29	34	3	33	35
Germantown Twp.	157	4	116	2	51	62	—	—	100	16	36	61	19	5	78	27	79	29	2	8	68	35	3	75	36
Great Bend Twp.	213	24	171	5	50	134	—	—	109	86	84	51	59	18	83	85	73	98	12	17	65	104	12	71	100
Highwater Twp.	119	10	93	1	34	58	—	—	66	26	24	47	22	9	56	26	56	32	2	5	48	38	1	46	43
Jeffers	278	7	218	5	50	156	—	—	112	101	93	42	79	16	89	94	74	112	8	26	57	113	10	69	119
Lakeside Twp.	179	17	167	9	52	103	—	—	99	63	54	60	48	17	81	54	81	66	2	22	54	73	10	71	70
Midway Twp.	200	11	161	2	77	82	—	—	130	29	30	89	41	7	104	47	93	54	7	11	88	54	4	89	62
Mountain Lake P-1	653	66	557	6	307	231	—	—	433	115	103	307	131	18	366	143	345	145	18	49	288	176	8	314	196
Mountain Lake P-2	457	43	349	7	173	156	—	—	254	91	76	182	81	23	209	88	195	98	22	37	181	102	13	185	117
Mountain Lake Twp.	171	15	123	1	66	51	—	—	99	20	24	78	19	6	77	32	75	33	5	3	74	37	0	76	41
Selma Twp.	128	12	109	0	41	68	—	—	84	24	42	44	23	8	56	35	57	43	3	8	47	48	5	56	45
Springfield Twp.	96	15	86	2	16	65	—	—	49	36	30	26	29	7	28	45	29	48	2	9	25	44	2	28	49
Storden	174	13	153	6	53	91	—	—	99	51	42	55	53	6	74	64	73	62	7	14	67	65	4	67	75
Storden Twp.	127	12	109	1	36	70	—	—	76	33	34	45	29	4	64	37	62	42	3	4	52	49	3	56	46
Windom W-1 P-1	685	67	601	7	196	384	—	—	400	195	143	234	215	26	287	247	269	269	21	35	245	286	10	265	300
Windom W-1 P-2	777	84	683	10	184	479	—	—	453	225	174	269	239	21	348	288	351	267	25	40	298	311	17	290	350
Windom W-2 P-1	314	51	258	16	58	179	—	—	146	110	124	65	61	28	95	118	88	134	11	32	73	137	24	75	139
Windom W-2 P-2	895	124	785	20	201	550	—	—	419	361	264	213	297	49	314	370	286	399	32	57	236	441	36	243	462
County Totals:	6,369	615	5,367	112	1,861	3,309	—	—	3,562	1,774	1,556	2,141	1,617	302	2,754	2,013	2,609	2,170	211	425	2,241	2,386	180	2,377	2,535
JACKSON																									
Alpha	74	6	48	5	21	21	—	—	32	15	21	17	9	5	21	17	19	21	7	3	18	26	3	16	24
Belmont Twp.	152	15	132	3	41	88	—	—	95	37	43	44	45	11	56	61	55	66	3	11	48	68	5	49	73
Christiana Twp.	191	17	167	3	33	126	—	—	87	79	52	43	70	10	68	83	68	91	2	16	49	98	7	48	106
Delafield Twp.	172	14	149	4	42	102	—	—	83	65	53	56	38	12	65	66	67	64	5	11	55	77	5	62	79
Des Moines Twp.	164	20	138	0	52	83	—	—	89	47	41	55	41	7	66	56	58	62	7	11	58	64	7	54	73
Enterprise Twp.	145	7	121	2	44	73	—	—	87	34	44	37	40	6	64	45	61	49	4	7	56	48	4	52	57
Heron Lake	438	18	302	13	77	205	—	—	172	125	100	69	124	18	115	148	110	155	18	27	88	166	16	102	166

Heron Lake Twp.	231	16	187	6	64	114	—	—	117	67	67	62	56	14	81	81	80	85	8	20	72	88	9	72	99
Hunter Twp.	163	13	121	2	50	69	—	—	79	42	30	46	43	8	57	52	48	60	5	4	48	64	4	46	69
Jackson W-1 P-1	316	48	246	12	90	139	—	—	160	85	86	72	84	19	99	116	99	114	15	23	90	127	14	86	130
Jackson W-1 P-2	590	90	500	10	213	263	—	—	359	137	131	202	160	27	264	178	253	202	16	34	219	212	16	236	223
Jackson W-2 P-1	596	64	431	10	153	262	—	—	296	132	141	137	144	26	213	175	213	181	16	26	179	207	15	182	213
Jackson W-2 P-2	447	36	363	9	153	194	—	—	260	101	113	123	125	19	184	144	165	160	19	21	141	186	14	153	182
Kimball Twp.	106	11	90	2	27	58	—	—	53	36	37	21	30	6	37	45	33	49	2	4	36	47	1	28	59
Lakefield P-1	495	55	383	10	133	237	—	—	242	134	118	137	122	27	174	155	171	162	24	38	133	192	23	146	196
Lakefield P-2	566	44	415	4	122	271	—	—	252	152	115	139	152	26	165	194	185	198	19	30	134	220	19	144	226
Middletown Twp.	145	5	121	5	29	87	—	—	87	34	43	34	44	4	48	58	41	64	5	4	30	76	4	36	76
Minnesota Twp.	167	14	125	3	50	65	—	—	88	32	36	54	32	7	59	52	53	54	6	6	51	60	5	53	58
Okabena	140	4	90	5	24	60	—	—	61	29	29	30	30	7	40	37	35	38	10	10	31	42	7	33	40
Petersburg Twp.	165	22	150	9	65	76	—	—	116	33	51	51	47	12	84	53	77	61	7	5	72	65	5	67	73
Rost Twp.	142	14	115	2	54	56	—	—	84	28	29	54	30	8	57	43	55	45	8	12	50	47	4	53	52
Round Lake Twp.	107	9	73	0	24	49	—	—	56	17	25	25	22	1	34	37	36	34	0	4	28	40	0	35	37
Sioux Valley Twp.	120	9	81	4	27	49	—	—	65	14	18	36	25	5	44	29	41	31	5	3	36	38	4	37	39
Weimer Twp.	118	3	82	3	27	52	—	—	63	18	30	29	22	5	40	32	42	30	5	6	32	39	4	31	42
West Heron Lake Twp.	124	5	80	1	19	59	—	—	57	23	21	30	29	4	36	36	30	43	5	5	24	47	2	32	43
Wilder	40	3	38	1	4	33	—	—	13	24	11	11	15	5	11	18	10	23	3	6	7	23	3	9	25
Wisconsin Twp.	153	11	121	2	47	71	—	—	93	28	42	45	33	6	63	48	61	49	3	12	50	54	2	51	63
County: Totals:	6,267	573	4,869	130	1,685	2,962	—	—	3,246	1,568	1,527	1,659	1,612	305	2,245	2,059	2,146	2,191	227	359	1,835	2,421	202	1,913	2,523

#### MARTIN

Cedar Twp.	162	14	141	2	62	77	—	—	96	45	38	66	35	7	76	49	74	48	8	8	66	59	3	73	59
Ceylon	234	40	211	16	53	133	—	—	104	102	93	41	69	27	68	91	74	90	23	29	63	97	14	60	118
Dunnell	118	10	89	2	41	43	—	—	60	29	33	26	29	11	39	31	34	35	10	8	31	38	7	26	52
Elm Creek Twp.	117	12	100	6	33	59	—	—	68	32	36	36	28	4	50	36	50	36	5	8	42	41	3	38	55
Fox Lake Twp.	175	14	126	6	50	68	—	—	89	33	52	48	25	14	61	40	60	41	9	16	51	48	11	61	48
Galena Twp.	156	10	131	1	45	84	—	—	86	44	43	41	47	11	63	52	66	52	6	9	55	61	3	50	76
Jay Twp.	160	7	130	1	72	55	—	—	106	22	54	59	15	8	85	30	90	28	1	8	79	35	3	72	50
Lake Belt Twp.	135	10	98	7	27	62	—	—	58	34	45	28	25	12	47	33	42	39	7	14	41	38	7	34	54
Lake Fremont Twp.	129	8	92	3	38	49	—	—	64	28	38	33	20	14	50	26	49	36	3	8	47	35	4	42	44
Manyaska Twp.	201	10	170	5	63	98	—	—	115	48	61	51	56	13	81	65	75	67	9	18	65	77	10	67	84
Ormsby	39	0	21	0	8	12	—	—	7	13	10	3	8	2	8	10	8	10	2	2	4	13	2	4	12
Sherburn	658	66	532	20	194	309	—	—	329	194	214	155	158	44	245	214	231	233	28	53	201	243	31	198	271
Trimont	437	31	320	10	109	194	—	—	200	114	108	108	97	26	151	126	154	141	13	24	128	149	10	130	168
Welcome	397	42	329	18	95	207	—	—	191	133	148	75	104	40	137	135	123	157	27	47	101	162	23	95	191
County: Totals:	3,118	274	2,490	97	890	1,450	—	—	1,573	871	973	770	716	233	1,161	938	1,130	1,013	151	252	974	1,096	131	950	1,282

#### REDWOOD

Lamberton	482	52	407	12	173	211	—	—	284	112	115	166	117	23	214	139	214	148	17	28	196	156	14	196	176
Lamberton Twp.	132	7	96	1	40	55	—	—	80	16	40	38	18	7	52	33	59	31	4	6	46	36	1	50	41
County: Totals:	614	59	503	13	213	266	—	—	364	128	155	204	135	30	266	172	273	179	21	34	242	192	15	246	217

#### WATONWAN

Adrian Twp.	117	5	108	2	42	62	—	—	90	17	33	49	24	6	63	35	67	33	6	5	48	51	3	50	54
Butterfield	288	24	231	10	91	126	—	—	146	81	63	100	68	12	104	89	106	94	13	21	83	114	5	101	110
Butterfield Twp.	180	15	143	3	79	60	—	—	104	37	22	88	33	8	92	39	86	43	2	7	83	47	4	91	46
Darfur	78	5	77	0	28	47	—	—	63	13	24	31	22	7	42	28	40	30	6	6	28	43	2	34	40
Long Lake Twp.	220	24	200	6	68	122	—	—	120	76	91	48	56	16	102	75	95	91	6	15	72	107	14	86	95
Nelson Twp.	177	13	159	6	54	99	—	—	105	51	59	53	47	11	80	67	69	79	8	7	60	92	7	61	89
Odin	91	2	71	1	37	33	—	—	51	20	34	28	9	5	45	20	41	26	0	6	26	36	3	35	30
Odin Twp.	136	14	123	2	46	75	—	—	83	38	41	47	34	7	65	49	68	44	3	8	50	63	4	59	58
Ormsby	50	0	43	4	14	23	—	—	25	16	13	14	15	6	17	19	17	17	4	6	15	18	4	17	20

St. James Twp.	197	9	167	8	58	100	—	—	101	63	62	66	38	11	78	67	78	68	8	8	45	104	9	55	93
County: Totals:	1,534	111	1,322	42	517	747	—	—	888	412	442	524	346	89	688	488	667	525	56	89	510	675	55	589	635
District: 22B Total % Of Voters	18,744	1,701	15,224	406	5,393	9,163	—	—	10,099	4,948	4,884	5,566	4,593	1,003	7,442	5,933	7,137	6,359	697	1,197	6,093	7,079	610	6,351	7,536
District: 22 Total % Of Voters	37,072	3,218	29,911	737	10,244	18,375	5,919	8,579	10,099	4,948	9,211	10,894	9,370	1,901	14,013	12,199	13,189	13,210	1,435	2,111	11,521	14,472	1,109	12,559	14,649
			100.00	2.46	34.25	61.43	19.79	28.68	33.76	16.54	30.79	36.42	31.33	6.36	46.85	40.78	44.09	44.16	4.80	7.06	38.52	48.38	3.71	41.99	48.98

# DISTRICT 23A County BROWN

Precinct	155	14	118	—	—	2	64	49	94	20	—	—	—	34	67	16	4	83	25	82	25	2	3	82	29	3	76	33
Burnstown Twp.	181	14	151	—	—	8	74	66	118	31	—	—	—	55	79	14	11	98	26	106	27	5	18	99	27	8	91	44
Eden Twp.	55	4	41	—	—	1	13	26	12	27	—	—	—	19	9	12	5	14	18	16	20	3	3	15	19	1	10	28
Evan	373	24	274	—	—	3	161	104	204	65	—	—	—	71	176	25	20	195	45	195	53	8	18	193	48	10	182	71
Home Twp.	476	33	385	—	—	9	166	203	238	137	—	—	—	142	196	47	32	231	101	246	102	15	37	208	111	15	229	121
Milford Twp.	890	69	664	—	—	31	269	355	362	281	—	—	—	227	269	162	67	316	229	329	230	41	65	288	257	42	315	270
New Ulm W-1 P-1	885	119	678	—	—	35	309	321	361	296	—	—	—	282	256	135	88	327	204	340	211	62	66	312	241	49	321	259
New Ulm W-2 P-1	924	88	661	—	—	25	254	368	345	291	—	—	—	219	261	170	73	278	260	285	271	41	59	283	268	29	276	315
New Ulm W-2 P-2	771	121	585	—	—	37	214	325	268	298	—	—	—	270	183	127	78	238	217	225	240	62	71	226	250	57	228	268
New Ulm W-3 P-1	1,216	119	992	—	—	30	468	472	574	384	—	—	—	277	486	240	69	524	325	544	322	44	78	496	348	35	520	380
New Ulm W-3 P-2	877	86	674	—	—	31	249	382	337	319	—	—	—	272	265	133	67	321	246	341	240	46	66	287	280	33	289	314
New Ulm W-4 P-1	964	78	768	—	—	24	323	410	407	339	—	—	—	243	314	202	66	377	278	384	283	34	77	346	295	33	365	328
New Ulm W-4 P-2	1,399	85	837	—	—	10	373	444	538	276	—	—	—	202	465	164	37	528	226	526	234	23	53	486	263	13	504	283
North Star Twp.	176	17	141	—	—	2	65	69	111	42	—	—	—	40	81	19	13	88	29	92	33	6	7	84	38	2	89	44
Prairieville Twp.	184	13	156	—	—	5	84	66	111	44	—	—	—	53	79	22	17	103	34	97	40	12	12	99	42	5	92	55
Sleepy Eye W-1	858	75	599	—	—	32	276	293	365	213	—	—	—	166	309	119	44	341	169	338	183	32	43	318	192	19	306	234
Sleepy Eye W-2	925	111	738	—	—	25	385	317	491	231	—	—	—	192	419	122	59	437	190	444	194	41	58	432	204	33	395	261
Springfield W-1	537	32	410	—	—	9	204	187	313	91	—	—	—	94	200	114	22	235	129	229	130	18	29	199	152	10	215	165
Springfield W-2	620	60	498	—	—	9	253	228	402	91	—	—	—	125	251	112	27	290	144	283	153	15	34	287	165	16	264	190
County: Totals:	12,466	1,162	9,370	—	—	328	4,204	4,675	5,655	3,456	—	—	—	2,983	4,345	1,955	799	5,025	2,895	5,102	2,991	510	797	4,700	3,229	413	4,767	3,663

Precinct	196	19	166	—	—	9	34	117	66	92	—	—	—	82	30	51	25	60	61	54	79	14	19	54	76	10	55	87
Belview	150	9	112	—	—	4	59	47	93	17	—	—	—	28	68	15	7	84	17	86	20	2	8	80	20	5	78	24
Brookville Twp.	152	3	120	—	—	1	58	59	90	28	—	—	—	36	54	30	13	73	27	77	27	7	13	66	38	5	66	45
Charlestown Twp.	115	3	77	—	—	5	42	27	62	14	—	—	—	28	41	7	5	50	16	44	17	7	5	46	16	5	48	19
Clements	44	5	35	—	—	5	9	17	17	16	—	—	—	20	12	2	7	16	8	14	11	4	9	14	9	7	13	12
Delhi	170	11	130	—	—	5	43	80	79	48	—	—	—	63	41	25	17	60	41	63	46	8	18	63	39	8	59	56
Delhi Twp.	51	5	39	—	—	1	22	16	32	7	—	—	—	10	23	5	1	30	6	26	8	2	2	25	8	1	25	12
Honner Twp.	130	5	99	—	—	1	35	62	62	35	—	—	—	41	41	17	7	61	22	56	31	6	12	51	31	5	49	40
Kintire Twp.	508	40	422	—	—	7	198	201	284	116	—	—	—	143	209	64	37	264	90	248	118	17	26	244	128	23	219	154
Morgan	156	17	133	—	—	1	69	62	101	29	—	—	—	41	80	12	4	93	26	92	30	5	10	89	25	4	82	43
Morgan Twp.	142	7	119	—	—	0	69	50	82	36	—	—	—	35	70	14	13	76	23	74	29	9	10	75	27	6	66	42
New Avon Twp.																												

VOTER REGISTRATION	U.S. REP. DIST. 1	U.S. REP. DIST. 2	STATE REP.	GOVERNOR & LT. GOV.	SECRETARY OF STATE	STATE AUDITOR	STATE TREASURER	ATTORNEY GENERAL
-----------------------	----------------------	----------------------	---------------	------------------------	-----------------------	------------------	--------------------	---------------------

# of Persons Registered at Year #	# of New Registrations Election Day	Total Number of Persons Voting in the Precinct	R. GIL GUTKNECHT	DFL TRACY L. BECKMAN	RP STAN BENTZ	R. CRAIG DUEHRING	DFL DAVID MINGE	R. JAMES CLARK	DFL DONNIE JOHANN MCKNIGHT	R. HOWARD SWENSON	DFL JOSEPH HUFFMAN	RP JESSE VENTURA AND MAE SCHUNK	R. NORM COLEMAN AND SEN OLSON	DFL HUBERT H. "SKIP" HUMPHREY III AND ROGER D. MOE	RP ALAN SHLEPSKY	R. MARY KIRFMEYER	DFL EDWINA GARCIA	R. JUDY DUTCHER	DFL NANCY A. LARSON	MTP PATRICIA G. V. BECKER	RP JAMES N. (JIM) DUNLOP	R. REVIN KNIGHT	DFL CAROL JOHNSON	RP JIM MANGAN	R. CHARLIE WEAVER	DFL MIKE HATCH
-----------------------------------	-------------------------------------	--	------------------	----------------------	---------------	-------------------	-----------------	----------------	----------------------------	-------------------	--------------------	---------------------------------	-------------------------------	--	------------------	-------------------	-------------------	-----------------	---------------------	---------------------------	--------------------------	-----------------	-------------------	---------------	-------------------	----------------



Round Grove Twp.	155	21	131	—	—	9	47	74	—	—	78	51	84	28	19	23	58	42	61	42	12	19	52	46	10	56	55
Sumter Twp.	267	42	254	—	—	13	97	137	—	—	161	84	152	65	36	44	132	61	132	86	17	37	108	91	15	106	112
<b>County: Totals:</b>	<b>3,924</b>	<b>568</b>	<b>3,393</b>	<b>—</b>	<b>—</b>	<b>182</b>	<b>1,311</b>	<b>1,818</b>	<b>—</b>	<b>—</b>	<b>2,096</b>	<b>1,181</b>	<b>1,799</b>	<b>1,002</b>	<b>565</b>	<b>451</b>	<b>1,762</b>	<b>934</b>	<b>1,778</b>	<b>1,107</b>	<b>206</b>	<b>435</b>	<b>1,461</b>	<b>1,217</b>	<b>244</b>	<b>1,521</b>	<b>1,398</b>
<b>NICOLLET</b>																											
Bernadotte Township	186	22	172	—	—	6	51	107	—	—	121	45	64	67	35	17	78	65	89	64	10	14	68	81	5	78	81
Brighton Township	91	7	79	—	—	2	25	52	—	—	58	20	34	33	12	8	38	31	36	39	4	3	37	39	3	40	35
City Of Courtland	290	36	248	—	—	14	109	122	—	—	175	69	95	116	36	24	149	62	145	79	8	24	118	94	15	118	103
Courtland Township	384	36	297	—	—	6	125	160	—	—	219	72	86	164	46	18	184	83	180	82	16	18	163	94	10	170	101
Granby Township	166	20	147	—	—	3	73	69	—	—	126	16	61	66	20	18	86	30	94	34	5	13	76	43	6	90	38
City Of Lafayette	311	25	259	—	—	13	81	157	—	—	155	95	106	91	56	30	109	85	126	86	19	30	101	101	20	101	118
Lafayette Township	458	35	360	—	—	11	153	190	—	—	231	118	147	142	68	37	198	110	198	120	13	34	172	128	18	182	140
Lake Prairie Township	432	32	370	—	—	15	141	203	—	—	242	118	164	120	81	34	182	131	185	148	10	33	150	167	21	171	156
New Sweden Township	197	12	167	—	—	6	66	94	—	—	122	44	52	67	47	10	99	48	101	50	4	10	81	66	4	83	73
City Of Nicollet	482	86	434	—	—	17	192	215	—	—	342	83	210	153	68	52	239	109	233	125	36	44	208	139	22	236	143
Nicollet Township	339	31	269	—	—	12	120	129	—	—	214	50	126	105	36	36	159	59	149	81	17	23	136	96	17	146	92
Ridgely Township	65	1	58	—	—	2	19	36	—	—	41	15	22	27	9	4	31	17	33	17	3	5	25	23	2	23	30
West Newton Township	288	17	219	—	—	6	84	125	—	—	149	62	95	87	36	19	113	65	123	72	5	20	112	72	7	108	93
<b>County: Totals:</b>	<b>3,689</b>	<b>360</b>	<b>3,079</b>	<b>—</b>	<b>—</b>	<b>113</b>	<b>1,239</b>	<b>1,659</b>	<b>—</b>	<b>—</b>	<b>2,195</b>	<b>807</b>	<b>1,262</b>	<b>1,238</b>	<b>550</b>	<b>307</b>	<b>1,665</b>	<b>895</b>	<b>1,692</b>	<b>997</b>	<b>150</b>	<b>271</b>	<b>1,447</b>	<b>1,143</b>	<b>150</b>	<b>1,546</b>	<b>1,203</b>
<b>SIBLEY</b>																											
Alfsborg Twp.	182	33	161	—	—	5	62	93	—	—	114	45	60	71	28	21	83	51	88	58	5	24	71	58	12	74	66
Arlington	1,069	140	939	—	—	39	332	548	—	—	582	330	475	272	175	91	489	273	477	313	58	129	372	363	61	418	389
Arlington Twp.	344	47	329	—	—	19	112	196	—	—	213	111	186	86	52	40	178	96	163	116	22	47	125	134	29	139	148
Bismarck Twp.	141	14	109	—	—	5	43	58	—	—	72	35	55	39	14	14	59	29	59	36	6	19	44	39	9	47	50
Cornish Twp.	167	15	154	—	—	2	51	99	—	—	97	54	77	50	27	15	67	54	78	57	5	17	69	56	4	73	70
Dryden Twp.	171	19	166	—	—	3	58	103	—	—	118	47	88	52	26	17	85	50	82	58	10	17	69	64	5	77	72
Gaylord	1,155	138	1,030	—	—	45	283	690	—	—	620	389	423	305	288	88	501	363	491	403	56	97	414	444	61	420	491
Gibbon	484	33	377	—	—	13	135	210	—	—	240	120	165	127	80	35	187	117	193	121	27	38	162	134	16	173	157
Grafton Twp.	150	15	136	—	—	2	50	82	—	—	84	49	55	63	17	8	76	43	73	50	4	9	63	55	3	62	65
Green Isle	188	29	161	—	—	12	41	101	—	—	91	62	105	33	21	25	67	49	68	71	7	28	54	62	11	57	76
Green Isle Twp.	329	45	290	—	—	15	129	144	—	—	209	73	168	97	23	39	181	57	176	70	22	48	139	83	22	156	90
Henderson	453	70	379	—	—	29	123	216	—	—	228	141	235	83	59	69	160	122	156	162	28	61	124	169	54	125	175
Henderson Twp.	356	44	296	—	—	20	132	139	—	—	176	109	168	90	37	42	149	82	143	96	22	34	133	104	23	143	107
Jessenland Twp.	273	27	240	—	—	13	99	123	—	—	124	103	118	73	48	29	94	93	93	100	15	31	85	105	20	98	103
Kelso Twp.	193	26	182	—	—	16	78	84	—	—	128	48	91	69	20	20	110	41	105	56	6	21	89	55	15	93	65
Moltke Twp.	184	15	157	—	—	7	64	85	—	—	117	35	64	73	20	14	94	38	89	48	9	17	84	47	10	85	57
New Auburn	179	37	155	—	—	18	60	74	—	—	100	51	112	33	9	29	78	33	68	42	21	38	61	45	26	64	57
New Auburn Twp.	230	43	229	—	—	9	97	116	—	—	160	65	130	89	29	37	126	51	120	71	18	32	109	75	20	106	88
Severance Twp.	155	16	135	—	—	2	46	86	—	—	87	47	53	53	29	13	70	47	68	53	6	18	53	57	5	61	66
Sibley Twp.	186	28	178	—	—	9	54	115	—	—	124	50	84	63	30	24	91	51	104	55	7	26	76	69	8	91	69
Transit Twp.	165	24	158	—	—	7	58	91	—	—	103	50	74	54	26	20	75	48	74	54	11	22	63	59	9	71	68
Washington Lake Twp.	296	37	249	—	—	18	93	129	—	—	144	95	148	70	30	31	132	78	141	83	11	33	120	86	22	127	93
Winthrop	680	120	635	—	—	29	243	355	—	—	413	206	223	268	137	62	338	184	332	210	38	77	306	221	36	308	256
<b>County: Totals:</b>	<b>7,730</b>	<b>1,015</b>	<b>6,845</b>	<b>—</b>	<b>—</b>	<b>337</b>	<b>2,443</b>	<b>3,937</b>	<b>—</b>	<b>—</b>	<b>4,344</b>	<b>2,315</b>	<b>3,357</b>	<b>2,193</b>	<b>1,225</b>	<b>783</b>	<b>3,490</b>	<b>2,050</b>	<b>3,441</b>	<b>2,383</b>	<b>414</b>	<b>883</b>	<b>2,886</b>	<b>2,584</b>	<b>481</b>	<b>3,068</b>	<b>2,878</b>
<b>District: 23B Total</b>	<b>17,833</b>	<b>2,189</b>	<b>15,386</b>	<b>352</b>	<b>271</b>	<b>696</b>	<b>5,486</b>	<b>8,268</b>	<b>—</b>	<b>—</b>	<b>9,911</b>	<b>5,017</b>	<b>7,307</b>	<b>5,171</b>	<b>2,754</b>	<b>1,736</b>	<b>7,926</b>	<b>4,583</b>	<b>7,898</b>	<b>5,246</b>	<b>912</b>	<b>1,803</b>	<b>6,705</b>	<b>5,754</b>	<b>1,005</b>	<b>7,068</b>	<b>6,360</b>
<b>% Of Voters</b>			<b>100.00</b>	<b>2.29</b>	<b>1.76</b>	<b>4.52</b>	<b>35.66</b>	<b>53.74</b>	<b>—</b>	<b>—</b>	<b>64.42</b>	<b>32.61</b>	<b>47.49</b>	<b>33.61</b>	<b>17.90</b>	<b>11.28</b>	<b>51.51</b>	<b>29.79</b>	<b>51.33</b>	<b>34.10</b>	<b>5.93</b>	<b>11.72</b>	<b>43.58</b>	<b>37.40</b>	<b>6.53</b>	<b>45.94</b>	<b>41.34</b>
<b>District: 23 Total</b>	<b>36,326</b>	<b>3,889</b>	<b>29,547</b>	<b>352</b>	<b>271</b>	<b>1,163</b>	<b>11,844</b>	<b>15,551</b>	<b>8,664</b>	<b>5,124</b>	<b>9,911</b>	<b>5,017</b>	<b>11,925</b>	<b>11,567</b>	<b>5,774</b>	<b>2,937</b>	<b>15,588</b>	<b>8,925</b>	<b>15,620</b>	<b>9,796</b>	<b>1,692</b>	<b>3,047</b>	<b>13,822</b>	<b>10,620</b>	<b>1,644</b>	<b>14,230</b>	<b>11,951</b>
<b>% Of Voters</b>			<b>100.00</b>	<b>1.19</b>	<b>0.92</b>	<b>3.94</b>	<b>39.41</b>	<b>52.63</b>	<b>29.32</b>	<b>17.34</b>	<b>33.54</b>	<b>16.98</b>	<b>40.36</b>	<b>39.15</b>	<b>19.54</b>	<b>9.94</b>	<b>52.76</b>	<b>30.21</b>	<b>52.86</b>	<b>33.15</b>	<b>5.73</b>	<b>10.31</b>	<b>46.78</b>	<b>35.94</b>	<b>5.56</b>	<b>48.16</b>	<b>40.45</b>

**DISTRICT 24A  
County  
BLUE EARTH**

**Precinct**

Mankato City P-02	323	32	227	93	120	—	—	—	83	136	—	—	—	115	56	50	30	87	90	82	107	18	33	65	111	14	71	120
Mankato City P-03	1,613	238	1,166	481	655	—	—	—	403	728	—	—	—	527	274	346	148	404	519	408	539	97	154	338	570	91	374	604
Mankato City P-04	1,272	149	945	460	464	—	—	—	376	544	—	—	—	303	322	312	103	422	352	406	398	67	97	342	442	55	352	483
Mankato City P-05	953	209	588	286	285	—	—	—	246	325	—	—	—	249	197	135	70	261	217	237	245	51	73	218	247	50	248	249
Mankato City P-06	1,303	334	1,007	415	556	—	—	—	340	620	—	—	—	452	244	292	148	360	394	358	406	77	159	310	429	98	343	443
Mankato City P-07	942	113	701	347	342	—	—	—	282	406	—	—	—	256	233	205	57	331	270	329	287	36	76	282	296	31	314	323
Mankato City P-08	574	43	479	243	226	—	—	—	216	258	—	—	—	155	168	151	37	237	173	229	181	23	49	207	185	23	214	213
Mankato City P-09	1,535	149	1,146	598	526	—	—	—	489	640	—	—	—	366	396	370	101	562	408	562	438	60	89	485	491	45	510	523
Mankato City P-10	206	159	215	98	103	—	—	—	79	117	—	—	—	147	36	30	47	77	57	75	77	17	36	61	89	25	70	97
Mankato City P-11	785	71	560	265	282	—	—	—	208	347	—	—	—	234	168	153	69	254	214	245	242	33	68	210	253	40	221	273
Mankato City P-12	1,621	174	1,262	625	610	—	—	—	534	700	—	—	—	456	416	375	141	560	480	570	504	88	131	466	561	77	513	591
Mankato City P-13	710	120	482	191	278	—	—	—	146	321	—	—	—	213	111	148	56	179	206	174	228	26	60	144	229	36	155	247
Mankato City P-14	919	143	613	312	286	—	—	—	258	338	—	—	—	215	207	182	50	293	218	296	208	56	66	227	267	36	265	262
Mankato City P-15	907	550	601	264	288	—	—	—	217	302	—	—	—	391	106	98	140	194	159	190	206	56	119	191	182	61	216	210
Mankato City P-16	489	71	417	199	211	—	—	—	167	241	—	—	—	150	124	141	45	183	166	181	185	21	39	159	192	21	168	205
Mankato City P-17	500	44	439	257	176	—	—	—	221	210	—	—	—	124	182	131	37	234	144	257	142	12	59	204	149	15	216	189
Mankato City P-18	859	588	938	460	429	—	—	—	390	478	—	—	—	511	227	190	153	389	283	378	334	73	140	312	359	103	337	391
Mankato City P-19	217	31	117	65	48	—	—	—	56	57	—	—	—	58	34	23	16	52	38	44	46	12	20	41	51	16	42	49
Skyline City	235	18	206	119	85	—	—	—	115	86	—	—	—	71	86	49	13	112	69	120	66	7	20	96	80	8	112	78
South Bend Twp.	775	71	604	314	274	—	—	—	269	316	—	—	—	253	186	152	58	272	225	251	250	50	63	225	270	32	223	307
County: Totals:	16,738	3,307	12,713	6,092	6,244	—	—	—	5,095	7,170	—	—	—	5,246	3,773	3,533	1,519	5,463	4,682	5,392	5,089	880	1,551	4,583	5,453	877	4,964	5,857

**NICOLLET**

Mankato W-2 P-30	0	0	0	0	0	—	—	—	0	0	—	—	—	0	0	0	0	0	0	0	0	0	0	0	0	0	0	0	0
County: Totals:	0	0	0	0	0	—	—	—	0	0	—	—	—	0	0	0	0	0	0	0	0	0	0	0	0	0	0	0	0
District: 24A Total	16,738	3,307	12,713	6,092	6,244	—	—	—	5,095	7,170	—	—	—	5,246	3,773	3,533	1,519	5,463	4,682	5,392	5,089	880	1,551	4,583	5,453	877	4,964	5,857	
% Of Voters			100.00	47.92	49.12	—	—	—	40.08	56.40	—	—	—	41.26	29.68	27.79	11.95	42.97	36.83	42.41	40.03	6.92	12.20	36.05	42.89	6.90	39.05	46.07	



**DISTRICT 24B**  
**County**  
**BLUE EARTH**

Precinct	763	78	587	341	235	—	—	—	—	—	101	326	146	241	222	120	54	311	184	307	203	39	71	282	200	41	287	230
Lime Twp.	82	32	55	20	36	—	—	—	—	—	16	17	19	37	9	10	9	21	23	16	22	11	14	17	24	11	12	29
Mankato City P-01	19	0	18	13	5	—	—	—	—	—	2	13	3	2	12	4	0	10	7	12	3	1	1	11	4	2	13	2
Mankato City P-21	4	0	2	2	0	—	—	—	—	—	0	2	0	2	0	0	0	1	0	1	0	1	2	0	0	0	2	0
Mankato City P-20	1,256	136	1,025	619	394	—	—	—	—	—	207	544	258	387	411	220	103	593	287	581	320	71	106	511	356	51	539	403
Mankato Twp.																												
County: Totals:	2,124	246	1,687	995	670	—	—	—	—	—	326	902	426	669	654	354	166	936	501	917	548	123	194	821	584	105	853	664

LE SUEUR																												
Cleveland	398	38	336	187	140	—	—	—	—	—	55	164	112	158	102	73	44	152	116	148	135	23	41	123	141	26	130	151
Cleveland Twp.	388	35	335	182	144	—	—	—	—	—	51	169	107	157	111	62	39	154	116	158	121	29	43	117	143	24	125	166
Kasota	338	50	293	120	163	—	—	—	—	—	48	114	125	151	55	84	43	97	137	96	143	26	41	71	156	29	86	156
Kasota Twp.	858	134	754	388	352	—	—	—	—	—	107	361	279	342	238	168	85	352	277	341	290	48	98	286	317	56	308	336
Le Sueur W-1	1,235	111	997	—	—	59	388	527	—	—	86	388	509	405	320	262	109	480	356	496	375	51	127	383	417	58	437	447
Le Sueur W-2	921	147	745	—	—	43	250	432	—	—	63	284	389	367	209	162	82	325	285	323	289	52	99	263	329	59	283	353
Ottawa Twp.	200	18	180	—	—	12	70	96	—	—	15	98	67	89	53	38	19	87	67	93	67	8	14	68	81	12	74	79
Washington Twp.	525	52	446	277	165	—	—	—	—	—	60	263	118	131	197	115	32	262	138	262	146	23	41	233	157	18	247	171
County: Totals:	4,863	585	4,086	1,154	964	114	708	1,055	—	—	485	1,841	1,706	1,800	1,285	964	453	1,909	1,492	1,917	1,566	260	504	1,544	1,741	282	1,690	1,859

NICOLLET																												
Belgrade Township	655	63	531	310	209	—	—	—	—	—	89	277	158	222	192	110	59	283	159	283	185	34	62	237	205	25	258	217
N Mankato Precinct 1-A	620	47	471	210	244	—	—	—	—	—	85	184	190	204	118	146	59	178	208	182	224	29	58	142	235	28	158	252
N Mankato Precinct 1-B	719	116	544	248	286	—	—	—	—	—	122	230	183	256	141	146	84	227	198	231	218	44	76	199	224	53	216	243
N Mankato Precinct 2-A	659	74	554	267	276	—	—	—	—	—	113	246	190	238	167	147	79	231	223	237	244	44	66	198	260	42	221	265
N Mankato Precinct 2-B	701	86	535	253	272	—	—	—	—	—	98	241	190	225	155	149	57	245	198	232	222	41	69	198	237	35	207	255
N Mankato Precinct 3-A	903	101	707	427	280	—	—	—	—	—	118	383	205	244	264	205	70	386	236	399	231	38	75	348	255	28	346	316
N Mankato Precinct 3-B	957	196	765	444	315	—	—	—	—	—	150	411	193	346	282	136	99	402	228	405	259	56	97	341	290	56	362	308
N Mankato Precinct 4-A	701	55	585	355	222	—	—	—	—	—	87	326	164	156	286	140	31	356	169	351	184	22	40	302	216	16	319	226
N Mankato Precinct 4-B	406	64	347	192	148	—	—	—	—	—	61	182	99	143	120	82	44	183	108	183	120	21	47	157	134	14	161	159
N Mankato Precinct 5-A	257	56	121	59	58	—	—	—	—	—	25	48	41	49	31	40	15	53	44	48	51	7	15	38	58	9	42	59
N Mankato Precinct 5-B	751	129	598	377	216	—	—	—	—	—	107	339	146	220	251	125	43	364	164	355	184	25	50	305	216	23	332	219
Oshawa Township	314	30	265	—	—	13	76	168	—	—	29	106	123	116	69	78	31	108	110	104	113	24	32	93	119	17	105	128
St Peter W-1 P-1	1,671	230	1,195	—	—	58	338	779	—	—	142	482	555	533	299	351	133	446	542	468	540	82	140	374	598	69	422	620
St Peter W-1 P-2	1,186	135	923	—	—	37	305	566	—	—	79	413	419	306	288	311	63	421	379	447	376	39	81	350	429	34	414	420
St Peter W-2 P-1	952	316	585	—	—	40	140	369	—	—	38	145	389	207	137	228	45	170	286	190	274	29	54	161	296	32	170	301
St Peter W-2 P-2	1,524	460	1,144	—	—	63	290	726	—	—	127	353	621	443	260	405	107	372	523	422	492	61	126	332	536	61	390	548

Traverse Township	212	27	186	—	—	17	55	112	—	—	25	87	71	102	47	35	24	84	68	79	80	11	20	65	85	15	73	81
County: Totals:	13,188	2,185	10,056	3,142	2,526	228	1,204	2,720	—	—	1,495	4,453	3,937	4,010	3,107	2,834	1,043	4,509	3,843	4,616	3,997	607	1,108	3,840	4,393	557	4,196	4,617
District: 24B Total	20,175	3,016	15,829	5,291	4,160	342	1,912	3,775	—	—	2,306	7,196	6,069	6,479	5,046	4,152	1,662	7,354	5,836	7,450	6,111	990	1,806	6,205	6,718	944	6,739	7,140
% Of Voters			100.00	33.43	26.28	2.16	12.08	23.85	—	—	14.57	45.46	38.34	40.93	31.88	26.23	10.50	46.46	36.87	47.07	38.61	6.25	11.41	39.20	42.44	5.96	42.57	45.11
District: 24 Total	36,913	6,323	28,542	11,383	10,404	342	1,912	3,775	5,095	7,170	2,306	7,196	6,069	11,725	8,819	7,685	3,181	12,817	10,518	12,842	11,200	1,870	3,357	10,788	12,171	1,821	11,703	12,997
% Of Voters			100.00	39.88	36.45	1.20	6.70	13.23	17.85	25.12	8.08	25.21	21.26	41.08	30.90	26.93	11.14	44.91	36.85	44.99	39.24	6.55	11.76	37.80	42.64	6.38	41.00	45.54

	VOTER REGISTRATION			U.S. REP. DIST. 1			U.S. REP. DIST. 2			STATE REP.			GOVERNOR & LT. GOV.			SECRETARY OF STATE			STATE AUDITOR			STATE TREASURER			ATTORNEY GENERAL		
	# of Persons Registered at Tam	# of New Registrations Election Day	Total Number of Persons Voting in the Precinct	R GIL GUTNECHT	D FL TRACY L. BECKMAN	R P STAN BENTZ	R C CRAIG DUEHRING	D FL DAVID MINGE	R J JOHN TUMA	D FL HERB FREY	R LYNDA BOUDREAU	D FL BRELL L. DRETLAW	R JESSE VENTURA AND MAE SCHUNK	R NORM COLEMAN AND GEN OLSON	D HUBERT H. "SKIP" HUMPHREY III AND ROGER D. MOE	R ALAN SHILEPSKY	R MARY KIFFMEYER	D EDWINA GARCIA	R JUDI DUTCHER	D FL NANCY A. LARSON	R MTP PATRICIA G. V. BECKER	R JAMES N. (JIM) DUNLOP	R KEVIN KNIGHT	D FL CAROL JOHNSON	R JIM MANGAN	R CHARLIE WEAVER	D FL MIKE HATCH
<b>DISTRICT 25A</b>																											
<b>County</b>																											
<b>DAKOTA</b>																											
<b>Precinct</b>																											
Northfield W-3 P-3	189	16	160	76	76	—	—	—	92	65	—	—	51	57	51	3	69	66	77	59	5	13	66	59	2	72	68
County: Totals:	189	16	160	76	76	—	—	—	92	65	—	—	51	57	51	3	69	66	77	59	5	13	66	59	2	72	68
<b>LE SUEUR</b>																											
Heidelberg	49	11	48	—	—	1	12	34	22	25	—	—	27	11	10	2	16	27	15	28	2	7	10	27	1	10	34
Lanesburgh Twp. P-1	305	53	261	146	109	—	—	—	157	100	—	—	143	76	42	35	109	101	112	105	20	31	97	109	19	93	136
Lanesburgh Twp. P-2	607	141	624	—	—	40	230	329	386	224	—	—	317	212	93	79	310	201	312	215	52	95	249	237	54	251	280
Le Center W-1	677	85	574	344	216	—	—	—	384	181	—	—	246	187	133	50	282	202	266	216	40	71	223	229	46	216	272
Le Center W-2	488	55	402	224	164	—	—	—	266	123	—	—	194	121	80	57	173	134	171	145	36	58	145	164	37	169	158
Lexington Twp.	450	56	404	227	168	—	—	—	254	145	—	—	200	109	91	51	185	147	179	163	28	39	152	183	29	155	203
Montgomery W-1	600	78	473	221	243	—	—	—	260	209	—	—	234	116	117	62	164	212	180	226	29	63	138	224	32	150	259
Montgomery W-2	826	86	665	307	344	—	—	—	348	311	—	—	317	152	185	71	254	299	252	326	36	78	202	336	49	197	372
Montgomery Twp.	391	38	352	194	149	—	—	—	229	119	—	—	182	97	73	38	160	126	159	139	26	42	133	152	21	139	178
New Prague	781	98	667	—	—	34	226	379	373	278	—	—	292	222	149	66	289	272	296	268	51	75	242	291	35	257	332
County: Totals:	5,174	701	4,470	1,663	1,393	75	468	742	2,679	1,715	—	—	2,152	1,303	973	511	1,942	1,721	1,942	1,831	320	559	1,591	1,952	323	1,637	2,224
<b>RICE</b>																											
Bridgewater Twp.	1,179	108	1,008	557	435	—	—	—	579	420	—	—	444	317	239	80	495	363	518	351	57	127	408	396	50	461	440
Dundas	280	35	227	90	128	—	—	—	103	117	—	—	132	48	44	36	81	86	80	96	28	38	60	104	17	79	110
Forest Twp.	612	56	531	281	238	—	—	—	315	204	—	—	263	162	100	53	240	195	231	197	44	77	202	201	36	220	231
Lonsdale City	807	121	640	366	258	—	—	—	414	215	—	—	364	180	88	105	279	205	282	233	63	92	234	262	55	250	278
Northfield W-1 P-1	1,377	282	702	178	489	—	—	—	191	490	—	—	207	112	337	56	147	395	157	368	39	64	126	405	26	153	411
Northfield W-1 P-2	1,812	175	1,301	495	789	—	—	—	530	751	—	—	367	303	603	92	398	707	473	637	55	162	337	684	58	413	743
Northfield W-2 P-1	1,529	154	1,301	632	635	—	—	—	692	581	—	—	367	453	455	86	567	555	636	509	53	121	497	586	35	581	613
Northfield W-2 P-2	1,836	235	1,243	573	639	—	—	—	591	620	—	—	473	343	410	114	476	549	508	518	87	151	402	590	74	465	615
Northfield W-2 P-3	3	1	1	1	0	—	—	—	1	0	—	—	0	1	0	0	1	0	1	0	0	0	1	0	0	1	0
Northfield W-3 P-1	2,465	421	1,217	383	773	—	—	—	396	780	—	—	336	257	584	81	343	630	364	590	52	110	299	630	37	366	634
Northfield W-3 P-2	1,134	141	867	354	485	—	—	—	371	479	—	—	257	245	349	67	316	409	351	385	44	86	274	432	32	326	449
Webster Twp.	1,074	116	899	502	369	—	—	—	540	346	—	—	442	298	153	110	418	300	424	312	78	134	342	350	58	390	389
Wheatland Twp.	663	93	585	323	234	—	—	—	388	183	—	—	338	179	61	74	259	194	238	221	58	74	222	238	28	213	301
County: Totals:	14,771	1,938	10,522	4,735	5,472	—	—	—	5,111	5,186	—	—	3,990	2,898	3,423	954	4,020	4,588	4,263	4,417	658	1,236	3,404	4,878	506	3,918	5,214

SCOTT  
New Prague P-2

## County: Totals:

District: 25A Total  
% Of Voters

1,487	212	1,253	—	—	66	443	696	737	473	—	—	569	405	262	128	551	478	573	455	90	144	455	536	79	464	619
1,487	212	1,253	—	—	66	443	696	737	473	—	—	569	405	262	128	551	478	573	455	90	144	455	536	79	464	619
21,621	2,867	16,405	6,474	6,941	141	911	1,438	8,619	7,439	—	—	6,762	4,863	4,709	1,596	6,582	6,853	6,855	6,762	1,073	1,952	5,516	7,425	910	6,091	8,125
		100.00	39.46	42.31	0.86	5.55	8.77	52.54	45.35	—	—	41.22	28.42	28.70	9.73	40.12	41.77	41.79	41.22	6.54	11.90	33.62	45.26	5.55	37.13	49.53

DISTRICT 25B  
County  
LE SEUEUR

## Precinct

	# of Persons Registered at 7am	# of New Registrations Election Day	Total Number of Persons Voting in the Precinct	R GIL GUTKNECHT	D FL TRACY L. BECKMAN	R P STAN BENTZ	R C RANG DUEHRING	D FL DAVID MINGE	R JOHN TUNA	D FL HERB FREY	R LYNDA BOUDREAU	D FL DARRELL L. DRENTLAW	R JESSE VENTURA AND MAE SCHUNK	R NORM COLEMAN AND GEN OLEMAN	D FL HUBERT H. "SKIP" HUMPHREY III AND ROGER D. MOE	R ALAN SHILEPSKY	R MARY KIFFMEYER	D FL EDWINA GARCIA	R JUDI DUTCHER	D FL NANCY A. LARSON	M TP FRICIA G. V. BECKER	R JAMES N. (JIM) DUNLOP	R KEVIN KNIGHT	D FL CAROL JOHNSON	R JIM MANGAN	R CHARLE WEAVER	D FL MIKE HATCH
Cordova Twp.	288	20	246	126	116	—	—	—	—	—	123	109	118	80	46	22	122	81	106	101	19	21	98	102	17	90	117
Elysian	267	47	209	104	104	—	—	—	—	—	136	67	104	66	38	34	105	56	95	72	24	33	81	74	20	76	96
Elysian Twp.	526	78	476	274	200	—	—	—	—	—	302	166	209	159	106	55	246	154	258	167	26	55	221	175	31	230	197
Kilkenny	92	16	87	41	43	—	—	—	—	—	33	48	58	10	19	16	32	30	28	35	11	17	25	35	9	26	44
Kilkenny Twp.	234	25	206	116	87	—	—	—	—	—	115	84	107	61	36	18	92	78	101	75	12	21	78	94	16	81	101
Waterville W-1	496	56	379	197	173	—	—	—	—	—	230	138	173	114	87	42	191	130	177	163	23	45	151	163	27	162	171
Waterville W-2	472	83	418	204	203	—	—	—	—	—	225	176	218	101	94	50	166	162	163	185	30	47	149	182	30	151	204
Waterville Twp.	391	45	334	184	145	—	—	—	—	—	217	113	150	111	70	35	183	98	161	123	23	38	141	132	17	138	157
County: Totals:	2,766	370	2,355	1,246	1,071	—	—	—	—	—	1,381	901	1,137	702	496	272	1,137	789	1,089	921	168	277	944	957	167	954	1,087

## RICE

Cannon City Twp.	630	101	586	342	232	—	—	—	—	—	367	212	282	203	95	69	276	172	268	191	62	82	233	226	36	254	249
Dennison City	2	5	7	4	3	—	—	—	—	—	5	2	3	2	2	0	2	3	2	1	0	0	98	142	25	114	182
Erin Twp.	397	53	346	177	161	—	—	—	—	—	155	175	206	73	61	47	127	129	122	146	26	60	98	142	25	114	182
Faribault P-1	2,024	163	1,533	770	726	—	—	—	—	—	834	675	587	474	443	140	647	599	653	614	113	176	534	680	92	600	724
Faribault P-2	904	126	577	255	309	—	—	—	—	—	284	281	256	141	169	75	190	259	200	245	72	80	160	288	43	188	301
Faribault P-3	2,358	280	1,730	852	818	—	—	—	—	—	943	754	769	486	441	169	721	671	696	714	147	186	571	820	108	670	822
Faribault P-4	1,369	165	977	465	486	—	—	—	—	—	510	458	450	261	248	118	382	387	376	390	97	135	302	447	73	357	459
Faribault P-5	1,622	136	1,276	675	570	—	—	—	—	—	756	500	432	419	413	102	570	488	576	496	84	130	460	573	62	531	602
Faribault P-6	1,553	168	1,199	627	535	—	—	—	—	—	684	500	428	398	353	98	547	452	519	454	103	120	417	546	56	506	559
Morristown	512	48	386	187	196	—	—	—	—	—	238	143	202	93	83	48	169	131	117	182	45	68	121	159	33	127	189
Morristown Twp.	373	55	336	226	106	—	—	—	—	—	250	80	152	137	44	40	184	91	168	111	35	37	161	116	19	176	127
Nerstrand	152	17	143	87	53	—	—	—	—	—	78	64	71	55	17	16	76	42	66	61	9	19	55	55	14	68	55
Northfield W-1 P-3	28	0	22	13	9	—	—	—	—	—	10	11	9	8	5	3	8	9	12	9	0	4	8	10	1	11	10
Northfield Twp.	469	45	396	213	174	—	—	—	—	—	225	152	186	119	83	34	187	145	200	147	19	43	147	174	20	173	174
Richland Twp.	242	32	213	128	83	—	—	—	—	—	137	73	93	78	39	18	104	78	97	87	14	10	92	97	13	105	82
Shieldsville Twp.	709	67	603	291	289	—	—	—	—	—	343	243	294	159	143	66	236	231	214	247	72	83	195	258	44	210	293
Walcott Twp.	536	56	451	241	200	—	—	—	—	—	265	179	211	138	98	52	197	163	180	174	49	57	173	183	31	183	204
Warsaw Twp.	807	82	689	427	251	—	—	—	—	—	478	206	297	272	114	73	363	190	356	222	53	84	311	236	44	345	255
Wells Twp.	1,006	111	851	436	404	—	—	—	—	—	521	318	423	227	192	105	358	318	345	345	79	95	316	378	49	359	383
Wheeling Twp.	290	35	250	141	105	—	—	—	—	—	137	107	103	91	52	31	120	86	115	97	14	29	101	100	13	129	93
County: Totals:	15,983	1,745	12,571	6,557	5,710	—	—	—	—	—	7,220	5,133	5,454	3,834	3,095	1,304	5,464	4,644	5,282	4,935	1,094	1,498	4,456	5,492	776	5,109	5,766

VOTER REGISTRATION	U.S. REP. DIST. 1	U.S. REP. DIST. 2	STATE REP.	GOVERNOR & LT. GOV.	SECRETARY OF STATE	STATE AUDITOR	STATE TREASURER	ATTORNEY GENERAL
-----------------------	----------------------	----------------------	---------------	------------------------	-----------------------	------------------	--------------------	---------------------

MARTIN																										
Center Creek Twp.	160	10	122	—	—	5	65	52	108	—	—	33	54	35	10	77	31	77	35	6	11	73	34	5	72	43
East Chain Twp.	208	17	163	—	—	4	90	66	152	—	—	39	97	27	6	105	50	102	53	3	8	94	58	5	99	57
Fairmont W-1 P-1	705	97	542	—	—	20	232	281	503	—	—	149	243	139	32	322	163	311	170	25	42	264	198	21	287	213
Fairmont W-1 P-2	954	102	760	—	—	29	371	338	703	—	—	211	382	156	59	475	183	490	190	29	70	400	236	39	398	288
Fairmont W-2 P-1	837	96	658	—	—	25	305	317	589	—	—	198	288	170	44	403	190	387	202	34	51	351	227	32	341	265
Fairmont W-2 P-2	929	89	748	—	—	21	344	360	675	—	—	183	347	214	61	430	224	438	227	39	66	386	255	35	390	288
Fairmont W-3 P-1	658	85	447	—	—	32	162	245	389	—	—	156	163	125	48	210	165	198	192	25	54	172	197	31	172	223
Fairmont W-3 P-2	666	67	413	—	—	24	163	211	369	—	—	129	161	118	45	212	135	195	155	37	40	178	168	26	166	194
Fairmont W-4 P-1	703	61	501	—	—	36	203	253	449	—	—	204	171	122	67	251	161	236	184	35	74	193	209	46	206	231
Fairmont W-4 P-2	630	69	449	—	—	34	150	253	392	—	—	172	126	147	59	191	177	175	208	29	51	159	216	31	150	244
Fairmont Twp.	161	17	135	—	—	3	59	71	114	—	—	38	57	39	9	70	53	73	52	4	10	64	57	5	66	61
Fraser Twp.	152	10	105	—	—	4	54	46	94	—	—	34	50	20	6	65	30	67	29	5	9	55	39	5	55	43
Granada	184	26	149	—	—	10	50	88	141	—	—	68	40	40	22	65	55	64	58	16	16	56	67	11	54	76
Nashville Twp.	127	11	101	—	—	10	45	44	91	—	—	38	39	24	14	59	24	60	31	6	11	51	35	8	50	38
Northrop	142	19	122	—	—	6	50	60	114	—	—	52	45	23	13	67	36	63	41	11	15	58	45	7	55	58
Pleasant Prairie	164	9	126	—	—	1	52	72	115	—	—	56	44	26	12	72	38	68	46	5	10	68	47	4	67	53
Rolling Green Twp.	168	24	141	—	—	10	44	84	125	—	—	57	53	29	13	66	53	58	60	11	13	54	62	6	52	71
Rutland Twp.	234	26	204	—	—	6	83	111	177	—	—	73	81	49	22	99	73	101	78	12	17	95	83	7	89	104
Silver Lake Twp.	296	15	234	—	—	4	91	135	208	—	—	70	81	82	18	120	85	116	90	13	14	102	103	11	92	123

Tenhassen Twp.	174	7	134	—	—	4	64	65	125	—	—	34	60	39	6	77	45	76	43	5	8	64	53	4	69	52
Truman	666	71	517	—	—	12	233	265	468	—	—	180	198	132	33	296	150	281	160	29	35	242	200	11	239	238
Waverly Twp.	151	13	126	—	—	1	43	81	116	—	—	44	50	31	9	60	51	65	51	2	5	54	58	1	57	65
Westford Twp.	186	18	162	—	—	7	72	80	147	—	—	52	76	31	10	101	46	90	50	10	6	87	61	8	84	66
County: Totals:	9,255	959	7,059	—	—	308	3,025	3,578	6,364	—	—	2,270	2,906	1,818	618	3,893	2,218	3,791	2,405	391	636	3,320	2,708	359	3,310	3,094
<b>WATONWAN</b>																										
Antrim Twp.	164	11	132	—	—	3	61	66	112	—	—	44	43	34	14	79	32	83	34	6	8	62	56	7	67	54
Fieldon Twp.	116	14	106	—	—	3	28	69	87	—	—	46	33	27	8	50	38	49	42	5	7	33	59	3	41	57
La Salle	71	2	62	—	—	7	16	39	53	—	—	26	16	18	11	21	25	22	29	6	6	18	35	7	19	31
Lewisville	143	21	127	—	—	11	33	79	113	—	—	75	20	32	28	50	38	55	53	11	21	34	68	19	49	51
Madelia P-1	631	94	514	—	—	7	129	368	414	—	—	211	126	173	52	213	204	203	215	42	32	144	299	30	181	271
Madelia P-2	500	89	405	—	—	32	92	267	304	—	—	201	84	114	55	142	164	137	180	37	45	97	233	33	129	210
Madelia Twp.	211	15	178	—	—	10	65	100	151	—	—	75	63	38	26	96	45	90	61	14	20	70	81	10	80	79
Riverdale Twp.	201	21	179	—	—	6	64	109	154	—	—	69	65	43	15	82	75	73	93	4	11	57	109	7	68	95
Rosendale Twp.	225	17	193	—	—	7	61	123	171	—	—	65	77	50	13	101	70	92	85	4	10	75	101	10	85	90
St James City W-1	1,160	115	906	—	—	32	269	575	743	—	—	347	267	272	80	385	364	340	416	62	57	260	533	34	306	514
St James City W-2	1,090	106	902	—	—	20	314	539	746	—	—	307	316	259	72	444	329	392	369	66	59	311	477	38	354	455
South Branch Twp.	179	16	157	—	—	5	76	73	141	—	—	57	77	23	15	100	36	97	44	9	14	75	60	16	80	56
County: Totals:	4,691	521	3,861	—	—	143	1,208	2,407	3,189	—	—	1,523	1,187	1,083	389	1,763	1,420	1,633	1,621	266	290	1,236	2,111	214	1,459	1,963
District: 26A Total	17,760	1,787	13,990	1,619	1,392	451	4,233	5,985	12,076	—	—	5,243	5,011	3,557	1,407	6,932	5,135	6,932	5,135	872	1,292	5,828	6,051	791	6,118	6,379
% Of Voters			100.00	11.57	9.95	3.22	30.26	42.78	86.32	—	—	37.48	35.82	25.43	10.06	51.09	32.97	49.55	36.70	6.23	9.24	41.66	43.25	5.65	43.73	45.60

**DISTRICT 26B**  
**County**  
**BLUE EARTH**

Precinct	243	22	211	114	92	—	—	—	—	110	93	96	87	25	23	118	57	113	70	15	21	94	82	11	99	85
Beauford Twp.	243	22	211	114	92	—	—	—	—	110	93	96	87	25	23	118	57	113	70	15	21	94	82	11	99	85
Danville Twp.	156	14	125	49	72	—	—	—	—	39	84	48	48	26	12	58	43	57	47	9	12	53	49	4	47	65
Decoria Twp.	537	60	460	250	196	—	—	—	—	222	219	218	157	78	57	230	141	223	172	32	54	186	182	35	192	201
Eagle Lake City	888	143	755	365	377	—	—	—	—	341	391	384	188	176	110	336	265	315	310	65	100	252	345	58	279	370
Good Thunder City	367	24	285	127	150	—	—	—	—	104	176	155	70	55	48	115	95	100	119	32	41	98	124	33	107	126
Jamestown Twp.	351	53	313	151	150	—	—	—	—	149	156	151	99	55	34	141	113	138	126	19	24	117	142	15	127	142
Le Ray Twp.	431	54	351	172	173	—	—	—	—	172	174	189	91	65	49	146	134	144	141	38	56	114	158	45	125	162
Lyra Twp.	215	19	172	83	85	—	—	—	—	87	81	75	61	35	21	81	59	69	76	16	70	75	7	76	85	
McPherson Twp.	242	22	200	110	90	—	—	—	—	107	92	93	62	44	24	101	65	94	70	15	24	81	82	11	85	86
Madison Lake City	429	69	344	143	194	—	—	—	—	164	175	160	93	85	56	139	126	132	144	39	57	96	165	42	102	173
Mapleton City	888	84	677	300	363	—	—	—	—	253	415	294	207	167	88	295	257	294	279	61	69	251	309	35	258	339
Mapleton Twp.	186	17	149	84	64	—	—	—	—	70	77	54	68	26	15	85	42	80	50	9	8	72	61	13	66	64
Medo Twp.	239	19	180	87	91	—	—	—	—	65	114	77	60	42	18	98	53	89	62	14	15	81	73	9	78	85
Minnesota Lake	2	0	2	2	0	—	—	—	—	2	0	0	2	0	0	2	0	2	0	0	0	2	0	0	2	0
Pemberton City	134	11	119	69	47	—	—	—	—	54	62	42	46	28	12	63	37	65	37	8	16	54	43	9	59	42
Saint Clair City	421	67	370	179	183	—	—	—	—	187	178	209	85	74	50	168	127	169	142	27	49	113	183	31	145	165

Sterling Twp.	177	10	138	75	61	—	—	—	—	62	75	54	61	23	14	78	38	74	43	12	14	70	47	9	71	50
County: Totals:	5,906	688	4,851	2,360	2,388	—	—	—	—	2,188	2,562	2,299	1,485	1,004	631	2,254	1,652	2,158	1,888	411	576	1,804	2,120	367	1,918	2,240
<b>FARIBAULT</b>																										
Barber Twp.	193	9	170	80	90	—	—	—	—	76	94	68	71	31	17	98	52	88	60	10	20	79	66	8	86	72
Blue Earth W-1	683	103	636	270	360	—	—	—	—	213	415	202	229	197	64	318	233	327	239	29	60	277	271	30	296	287
Blue Earth W-2	731	101	668	319	333	—	—	—	—	243	407	223	249	184	63	366	212	351	238	36	66	301	270	39	302	293
Blue Earth W-3	549	114	483	220	259	—	—	—	—	158	319	205	148	122	60	239	144	228	181	32	58	216	175	36	223	187
Blue Earth Twp.	263	36	260	135	124	—	—	—	—	102	156	107	104	48	24	149	73	151	83	7	23	132	88	14	129	108
Bricelyn	262	14	223	65	156	—	—	—	—	41	182	58	52	111	19	67	124	72	127	6	20	66	126	7	64	141
Brush Creek Twp.	139	15	127	58	69	—	—	—	—	46	81	38	45	44	9	60	54	60	59	3	7	51	66	6	58	61
Clark Twp.	223	27	205	93	109	—	—	—	—	85	119	62	86	55	23	107	86	85	89	16	22	84	86	19	90	84
Delavan	151	0	129	59	66	—	—	—	—	52	75	44	47	37	15	70	39	64	45	7	15	59	51	11	54	60
Delavan Twp.	161	15	135	69	66	—	—	—	—	57	78	76	41	18	18	72	32	67	44	4	19	64	42	12	60	57
Dunbar Twp.	183	13	149	92	55	—	—	—	—	82	67	50	69	27	14	95	31	82	49	7	18	77	43	9	86	46
Easton	142	19	136	42	90	—	—	—	—	38	95	61	46	28	11	64	53	50	68	10	18	40	67	12	42	72
Elmore	341	25	276	114	162	—	—	—	—	77	198	91	88	94	29	131	106	126	115	16	23	103	132	21	112	131
Elmore Twp.	151	11	136	68	68	—	—	—	—	40	96	41	56	37	9	78	47	72	53	8	12	63	58	4	66	85
Emerald Twp.	155	16	139	80	59	—	—	—	—	64	75	46	67	26	13	86	35	92	33	8	17	75	41	11	75	48
Foster Twp.	180	18	164	81	83	—	—	—	—	46	118	53	56	53	7	91	59	64	89	3	11	66	79	5	69	83
Frost	153	21	131	50	80	—	—	—	—	42	87	57	36	34	19	62	41	60	55	5	15	55	56	9	10	108
Jo Daviess Twp.	158	10	134	61	72	—	—	—	—	55	77	47	52	33	11	70	50	69	53	7	10	58	62	9	59	64
Kiester	361	26	312	97	214	—	—	—	—	77	233	77	77	155	31	117	152	104	175	15	27	89	184	21	95	184
Kiester Twp.	191	15	155	54	101	—	—	—	—	43	112	48	39	67	13	55	86	48	97	6	13	47	90	7	52	94
Lura Twp.	136	4	112	54	58	—	—	—	—	43	69	41	44	25	15	60	33	60	39	9	12	54	44	10	45	55
Minnesota Lake	444	34	363	120	241	—	—	—	—	94	263	164	100	96	51	145	141	119	184	32	47	120	178	38	126	172
Minnesota Lake Twp.	141	14	104	32	72	—	—	—	—	22	82	46	28	30	16	37	49	31	60	7	15	26	60	11	34	54
Pilot Grove Twp.	109	97	97	55	42	—	—	—	—	44	53	20	47	30	7	58	27	53	32	5	10	54	31	1	53	43
Prescott Twp.	143	0	128	68	60	—	—	—	—	54	73	62	40	26	20	66	38	65	48	8	19	55	50	8	52	63
Rome Twp.	111	8	103	58	45	—	—	—	—	47	54	44	37	20	7	63	26	61	30	1	6	59	32	4	58	36
Seely Twp.	123	12	118	38	80	—	—	—	—	23	95	28	39	51	6	46	59	46	61	3	10	35	68	2	45	68
Verona Twp.	235	198	207	108	99	—	—	—	—	87	120	72	83	49	23	117	63	122	63	13	37	96	68	15	93	96
Walnut Lake Twp.	170	9	136	53	83	—	—	—	—	59	76	46	47	43	9	69	53	42	74	12	6	53	69	5	54	71
Walters	52	0	46	25	21	—	—	—	—	14	32	23	13	9	10	17	18	22	19	3	9	16	18	7	19	18
Wells	1,361	185	1,201	7437	706	—	—	—	—	448	738	422	379	376	111	579	446	453	559	100	121	424	573	84	467	575
Winnebago	784	203	690	297	389	—	—	—	—	222	464	261	221	198	79	333	239	321	268	43	78	294	279	48	287	327
Winnebago Twp.	134	12	110	59	49	—	—	—	—	39	71	40	42	28	8	59	42	64	38	4	11	48	49	4	50	54
County: Totals:	9,313	1,384	8,183	3,551	4,561	—	—	—	—	2,833	5,274	2,923	2,778	2,382	831	4,044	2,923	3,719	3,427	475	855	3,336	3,572	527	3,411	3,877
<b>WASECA</b>																										
Alton Twp.	279	23	222	124	97	—	—	—	—	86	131	104	75	40	20	120	67	107	75	19	26	91	91	16	101	92
Byron Twp.	166	12	137	59	76	—	—	—	—	54	81	49	58	28	9	71	51	57	57	14	11	57	60	5	66	57
Freedom Twp.	266	18	209	122	87	—	—	—	—	97	110	82	87	37	21	116	59	111	65	16	21	104	69	18	96	86
Janesville City	1,329	142	983	478	492	—	—	—	—	371	596	460	301	214	102	475	336	441	386	88	103	368	450	68	394	450
Janesville Twp.	378	25	284	143	139	—	—	—	—	117	163	117	103	61	19	152	95	132	116	16	17	113	128	13	124	132
New Richland	617	99	535	232	297	—	—	—	—	167	362	211	163	156	36	231	216	228	226	39	45	175	270	26	188	276
New Richland Twp.	246	25	219	118	96	—	—	—	—	88	123	80	90	44	18	126	60	121	69	8	17	107	77	11	108	85
Vivian Twp.	209	12	158	94	64	—	—	—	—	70	87	67	64	24	12	91	41	86	51	6	13	78	57	9	72	67
Waldorf	180	17	147	66	75	—	—	—	—	61	85	60	44	38	8	76	48	53	56	15	18	53	61	13	55	63
Wilton Twp.	217	31	196	90	102	—	—	—	—	70	124	78	72	45	13	95	74	87	84	12	11	77	97	9	70	105
County: Totals:	3,887	404	3,090	1,526	1,525	—	—	—	—	1,181	1,862	1,308	1,057	687	258	1,553	1,047	1,423	1,185	233	282	1,223	1,360	188	1,274	1,413
District: 26B Total	19,106	2,476	16,124	7,437	8,474	—	—	—	—	6,202	9,698	6,530	5,320	4,073	1,720	7,851	5,622	7,300	6,500	1,119	1,713	6,363	7,052	1,082	6,603	7,530
% Of Voters			100.00	46.12	52.56	—	—	—	—	38.46	60.15	40.50	32.99	25.26	10.67	48.69	34.87	45.27	40.31	6.94	10.62	39.46	43.74	6.71	40.95	46.70
District: 26 Total	36,866	4,263	30,114	9,056	9,866	451	4,233	5,985	12,076	6,202	9,698	11,773	10,331	7,630	3,127	14,999	10,234	14,232	11,635	1,991	3,005	12,191	13,103	1,873	12,721	13,909
% Of Voters			100.00	30.07	32.76	1.50	14.06	19.87	40.10	20.60	32.20	39.09	34.31	25.34	10.38	49.81	33.98	47.26	38.84	6.61	9.98	40.48	43.51	6.22	42.24	46.19

**DISTRICT 27A**  
**County**  
**FREEBORN**
**Precinct**

Albert Lea W-1 P-1	2,176	126	1,740	991	725	1,107	611	—	—	346	828	538	77	969	599	935	633	62	120	835	684	37	961	866
Albert Lea W-2 P-1	1,563	136	1,135	505	618	547	575	—	—	298	411	402	70	492	502	466	520	65	98	419	550	45	510	526
Albert Lea W-3 P-1	1,758	114	1,344	636	691	689	643	—	—	267	540	521	61	615	594	566	637	69	87	525	664	39	610	640
Albert Lea W-4 P-1	1,834	133	1,344	620	714	691	641	—	—	326	496	507	79	590	593	576	628	54	97	507	682	40	607	641
Albert Lea W-5 P-1	1,151	95	709	287	411	307	389	—	—	194	218	286	52	252	360	210	398	52	61	207	404	26	253	393
Albert Lea W-6 P-1	1,432	105	1,036	381	641	425	601	—	—	301	323	402	64	382	543	318	597	68	81	310	596	49	359	569
Albert Lea Twp. P-1	520	35	411	195	215	208	196	—	—	101	158	142	32	180	178	172	192	26	36	154	203	13	204	181
Albert Lea Twp. P-2	8	0	7	4	3	3	3	—	—	1	5	0	0	3	4	3	4	0	0	3	4	0	3	4
Alden	409	50	334	165	167	184	148	—	—	111	116	96	27	160	124	149	141	25	34	126	154	20	153	144
Alden Twp.	191	14	143	86	56	86	56	—	—	44	64	33	10	76	51	75	60	3	15	63	60	7	75	57
Bancroft Twp.	715	28	544	282	255	279	258	—	—	144	217	170	36	270	218	268	224	20	33	240	240	20	271	232
Bath Twp.	270	23	206	106	100	114	87	—	—	52	94	53	13	103	80	98	82	13	13	89	93	8	98	91
Carlston Twp.	217	19	175	98	75	104	69	—	—	75	67	32	13	94	58	80	74	9	21	67	73	5	89	73
Clarks Grove	391	29	293	158	126	175	113	—	—	90	120	76	18	152	104	136	120	19	25	134	119	18	135	126
Conger	88	6	82	34	48	39	43	—	—	22	32	24	9	27	40	24	49	4	7	26	45	2	33	43
Emmons	283	10	200	86	110	91	106	—	—	43	86	67	11	90	88	78	99	10	11	79	101	1	93	92
Freeborn	188	11	148	67	79	84	61	—	—	56	52	37	10	74	57	62	67	11	16	56	71	6	67	69
Freeborn Twp.	186	9	141	50	91	74	65	—	—	62	35	41	13	53	66	51	75	5	15	47	69	6	44	83
Freeman Twp.	335	24	259	125	133	134	124	—	—	75	109	68	23	118	105	101	124	15	16	104	126	5	122	119
Geneva	231	35	179	80	95	101	73	—	—	83	57	37	15	83	65	78	68	15	24	58	75	15	68	82
Geneva Twp.	234	18	188	108	78	108	77	—	—	54	91	42	11	99	66	96	77	7	15	90	71	2	103	75
Glenville	443	37	358	170	182	162	193	—	—	102	111	130	36	137	166	129	185	22	27	108	202	14	133	188
Hartland	184	14	170	81	86	97	69	—	—	61	63	39	13	86	62	75	71	11	21	62	72	10	78	71
Hartland Twp.	172	9	138	68	70	79	59	—	—	46	53	37	12	63	54	64	64	4	14	54	62	10	64	58
Hayward	154	15	120	54	65	61	56	—	—	40	44	35	13	45	52	32	65	8	11	31	61	4	43	61
Hayward Twp.	271	7	203	90	110	107	95	—	—	54	80	66	10	91	91	80	100	11	13	67	114	2	98	96
Hollandale	186	11	153	117	33	114	33	—	—	32	103	15	4	115	23	105	23	11	10	98	28	4	110	27
London Twp.	204	10	152	86	66	89	61	—	—	33	77	37	6	75	62	71	60	7	12	67	64	1	82	63
Manchester	46	0	30	6	23	9	21	—	—	6	7	16	2	7	21	3	20	7	5	3	22	1	9	20
Manchester Twp.	289	18	221	117	104	126	95	—	—	58	91	72	13	101	98	96	101	10	14	88	112	8	105	100
Mansfield Twp.	175	10	145	70	71	74	67	—	—	28	61	50	11	68	53	63	66	2	10	58	65	3	68	67
Moscow Twp.	358	19	264	132	131	128	133	—	—	81	90	86	20	121	107	114	124	9	17	105	130	5	130	121
Myrtle	48	1	32	10	21	6	26	—	—	4	4	22	1	3	23	2	25	0	1	2	25	0	2	25
Newry Twp.	284	31	208	123	85	129	76	—	—	74	86	46	16	114	70	111	73	11	19	103	80	9	110	80
Nunda Twp.	222	9	164	64	99	63	101	—	—	43	50	66	10	50	89	45	94	11	11	44	95	6	59	90
Oakland Twp.	250	12	197	98	99	103	93	—	—	55	84	55	13	88	84	84	94	8	10	82	96	7	91	91
Pickeral Lake Twp.	465	20	354	188	159	220	130	—	—	96	162	92	15	193	131	178	144	19	25	161	151	12	191	139
Riceland Twp.	301	11	227	127	98	139	84	—	—	53	95	77	12	113	89	107	94	15	16	98	104	6	112	99
Shell Rock Twp.	284	14	202	96	105	87	113	—	—	69	62	65	12	90	91	76	94	20	18	70	103	9	85	99

Twin Lakes	90	8	73	26	47	33	39	—	—	26	21	25	5	19	37	13	43	7	5	18	45	1	20	47
County: Totals:	18,606	1,276	14,029	6,787	7,085	7,376	6,483	—	—	3,706	5,463	4,605	868	6,461	5,898	5,990	6,407	745	1,084	5,458	6,722	476	6,448	6,448
District: 27A Total	18,606	1,276	14,029	6,787	7,085	7,376	6,483	—	—	3,706	5,463	4,605	868	6,461	5,898	5,990	6,407	745	1,084	5,458	6,722	476	6,448	6,448
% Of Voters			100.00	48.38	50.50	52.58	46.21	—	—	26.42	38.94	32.82	6.19	46.05	42.04	42.70	45.67	5.31	7.73	38.91	47.92	3.39	45.96	45.96

	VOTER REGISTRATION			U.S. REP. DIST. 1		STATE REP.		GOVERNOR & LT. GOV.			SECRETARY OF STATE		STATE AUDITOR		STATE TREASURER		ATTORNEY GENERAL							
	# of Persons Registered at 7am	# of New Registrations Election Day	Total Number of Persons Voting in the Precinct	R GIL GUTKNECHT	DFL FRACY L. BECKMAN	R DAN DORMAN	DFL PAUL F. MOORE	R WALTER A BALDUS	DFL ROBERT LEIGHTON	RP JESSE VENTURA AND MAE SCHUNK	R NORM COLEMAN AND GEN OLSON	DFL HUBERT H. "SKIP" HUMPHREY III AND ROGER D. MOE	RP ALAN SHILEPSKY	R MARY KIFFMEYER	DFL EDWINA GARCIA	R JUDI DUTCHER	DFL LUCY A. LARSON	MTP PATRICIA G. V. BECKER	RP JAMES N. (JIM) DUNLOP	R KEVIN KNIGHT	DFL CAROL JOHNSON	RP JIM MANGAN	R CHARLIE WEAVER	DFL MIKE HATCH
DISTRICT 27B																								
County																								
MOWER																								
Precinct																								
Adams	496	16	389	157	222	—	—	99	266	61	144	173	22	143	195	131	203	24	14	130	220	8	130	225
Adams Twp.	255	21	218	96	119	—	—	56	139	44	79	87	12	82	109	80	108	15	16	61	123	8	71	120
Austin W-1 P-1	1,989	178	1,404	645	719	—	—	330	931	262	482	616	61	533	672	552	668	50	110	450	740	31	517	755
Austin W-1 P-2	2,076	157	1,515	657	820	—	—	395	972	339	525	609	55	590	770	598	741	70	100	492	828	28	549	837
Austin W-2 P-1	2,408	164	1,678	733	912	—	—	433	1,072	393	603	643	76	662	816	682	804	72	127	539	903	48	614	901
Austin W-2 P-2	2,268	236	1,795	917	848	—	—	547	1,067	367	740	663	72	804	797	843	754	76	126	675	871	46	807	835
Austin W-3 P-1	1,797	127	1,238	378	829	—	—	154	954	316	260	626	74	287	781	251	786	91	107	208	841	46	284	821
Austin W-3 P-2	1,860	108	1,442	528	878	—	—	242	1,045	294	384	725	51	438	838	412	859	67	108	341	905	34	435	888
Austin Twp.	833	65	651	300	345	—	—	163	402	173	221	240	43	228	314	236	318	38	48	208	335	31	243	337
Brownsdale	416	34	331	154	174	—	—	109	194	118	117	94	27	136	138	136	151	21	29	114	160	16	133	162
Dexter	182	16	147	61	82	—	—	53	87	55	44	45	15	53	64	49	74	10	16	45	74	14	49	73
Dexter Twp.	168	14	118	67	49	—	—	54	51	36	59	21	8	65	39	60	44	6	12	59	42	4	69	41
Elkon	92	4	67	33	34	—	—	20	43	16	24	27	5	24	32	20	36	4	7	18	35	6	19	37
Lansing Twp.	769	57	593	254	330	—	—	154	368	189	201	196	38	216	304	221	313	20	61	179	321	31	210	324
Lyle	308	25	246	96	145	—	—	52	166	76	73	96	22	73	135	72	137	17	27	64	139	14	65	152
Lyle Twp.	217	23	174	85	89	—	—	49	97	47	73	51	3	80	85	78	81	6	10	69	89	4	71	94
Mapleview	96	15	86	28	55	—	—	11	68	34	10	36	9	19	50	12	57	5	12	10	55	4	19	51
Marshall Twp.	201	17	178	92	82	—	—	59	90	41	75	56	6	86	71	85	69	9	11	77	76	4	84	74
Nevada Twp.	208	15	184	85	90	—	—	53	113	47	63	72	12	79	83	75	84	13	14	67	93	7	74	97
Red Rock Twp.	475	36	362	174	186	—	—	81	235	107	125	122	40	140	149	132	178	19	28	105	186	18	127	183
Rose Creek	236	17	211	87	122	—	—	38	152	53	61	88	19	55	89	50	115	11	16	52	120	8	56	127
Udolpho Twp.	278	24	219	107	111	—	—	75	123	69	88	62	15	93	96	91	103	14	19	71	119	4	102	109
Waltham	96	8	79	32	45	—	—	22	51	30	22	26	3	27	41	23	45	4	3	24	45	4	23	45
Waltham Twp.	251	8	177	103	74	—	—	77	90	53	87	37	17	100	51	99	57	11	13	89	66	12	95	63
Windom Twp.	349	17	270	114	154	—	—	65	167	79	93	96	18	95	134	98	132	5	16	77	152	15	83	121
County: Totals:	18,326	1,402	13,772	5,983	7,514	—	—	3,391	8,943	3,299	4,653	5,507	723	5,108	6,853	5,086	6,917	678	1,050	4,224	7,538	445	4,929	7,472
District: 27B Total	18,326	1,402	13,772	5,983	7,514	—	—	3,391	8,943	3,299	4,653	5,507	723	5,108	6,853	5,086	6,917	678	1,050	4,224	7,538	445	4,929	7,472
% Of Voters			100.00	43.44	54.56	—	—	24.62	64.94	23.95	33.79	39.99	5.25	37.09	49.76	36.93	50.23	4.92	7.62	30.67	54.73	3.23	35.79	54.26
District: 27 Total	36,932	2,678	27,801	12,770	14,599	7,376	6,483	3,391	8,943	7,005	10,116	10,112	1,591	11,569	12,751	11,076	13,324	1,423	2,134	9,682	14,260	921	11,377	13,920
% Of Voters			100.00	45.93	52.51	26.53	23.32	12.20	32.17	25.20	36.39	36.37	5.72	41.61	45.87	39.84	47.93	5.12	7.68	34.83	51.29	3.31	40.92	50.07



**DISTRICT 28A**  
**County**  
**STEELE**
**Precinct**

Clinton Falls Twp.	285	26	230	146	82	166	56	—	—	100	92	35	31	122	56	123	74	17	18	111	80	16	127	72
Deerfield Twp.	312	20	242	124	116	133	100	—	—	127	79	34	46	109	73	113	83	22	40	102	84	24	105	100
Meriden Twp.	358	43	297	165	126	190	94	—	—	121	108	66	23	145	106	165	103	13	27	128	118	7	145	130
Owatonna W-1 P-1	1,207	151	910	557	338	621	264	—	—	339	360	205	100	477	277	517	268	60	97	423	327	53	442	359
Owatonna W-1 P-2	1,502	155	1,233	712	504	852	347	—	—	405	491	332	100	640	415	690	412	61	108	559	481	35	639	512
Owatonna W-2 P-1	1,191	129	950	603	328	694	222	—	—	355	415	180	81	555	252	570	251	55	88	478	309	53	499	343
Owatonna W-2 P-2	1,531	211	1,241	747	479	871	325	—	—	426	524	285	112	670	379	712	368	72	123	588	442	61	658	456
Owatonna W-3 P-1	832	132	543	274	257	326	193	—	—	259	164	118	82	221	189	239	199	49	83	188	216	43	212	239
Owatonna W-3 P-2	1,075	149	782	413	353	507	248	—	—	343	275	160	75	390	267	400	271	46	84	317	334	47	363	326
Owatonna W-4 P-1	1,094	119	861	513	333	596	237	—	—	316	350	180	87	461	244	459	266	63	96	389	286	55	433	316
Owatonna W-4 P-2	1,239	159	964	578	364	638	289	—	—	334	416	206	86	521	282	488	328	63	92	443	349	50	499	358
Owatonna W-5 P-1	1,368	214	1,040	635	391	691	309	—	—	436	403	190	98	556	306	569	330	56	101	467	384	71	505	385
Owatonna W-5 P-2	875	141	717	411	298	488	205	—	—	294	265	151	66	382	212	390	219	41	77	313	263	39	348	277
Owatonna Twp.	461	23	335	203	129	238	87	—	—	131	130	73	32	184	96	195	108	11	31	152	125	19	175	124
County: Totals:	13,330	1,672	10,345	6,081	4,098	7,011	2,976	—	—	3,986	4,072	2,215	1,019	5,433	3,154	5,630	3,280	629	1,065	4,658	3,798	573	5,150	3,997
WASECA																								
Blooming Grove Twp.	326	42	292	177	113	184	93	—	—	149	102	38	44	140	87	155	90	23	42	119	102	24	120	130
Iosco Twp.	325	33	295	175	120	193	92	—	—	132	116	47	27	172	79	168	85	24	32	154	97	13	167	108
St. Mary Twp.	269	28	242	147	91	147	82	—	—	84	101	57	18	128	74	122	89	14	24	104	93	16	112	95
Waseca W-1 P-A	758	96	637	340	287	364	237	—	—	267	220	146	68	300	209	308	213	50	77	250	246	36	259	299
Waseca W-1 P-B	677	94	533	260	266	293	217	—	—	235	168	123	54	256	180	242	195	40	57	212	222	33	213	247
Waseca W-2 P-A	1,230	137	1,076	593	478	688	353	—	—	388	401	284	85	581	360	584	364	62	108	478	409	56	487	476
Waseca W-2 P-B	302	39	243	124	115	146	95	—	—	101	85	55	28	119	82	118	93	17	33	98	100	9	109	116
Waseca W-3 P-A	500	98	425	192	228	210	199	—	—	174	125	124	53	172	177	179	185	33	56	143	197	45	155	205
Waseca W-3 P-B	841	113	749	388	353	449	278	—	—	320	238	177	86	358	260	355	289	38	79	307	315	50	312	350
Woodville Twp.	781	93	708	435	261	480	194	—	—	242	335	124	55	438	170	424	199	38	52	397	220	30	377	257
County: Totals:	6,009	773	5,200	2,831	2,312	3,154	1,840	—	—	2,092	1,891	1,175	518	2,664	1,678	2,655	1,802	339	560	2,262	2,001	312	2,311	2,283
District: 28A Total	19,339	2,445	15,545	8,912	6,410	10,165	4,816	—	—	6,078	5,963	3,390	1,537	8,097	4,832	8,285	5,082	968	1,625	6,920	5,799	885	7,461	6,280
% Of Voters			100.00	57.33	41.24	65.39	30.98	—	—	39.10	38.36	21.81	9.89	52.09	31.08	53.30	32.69	6.23	10.45	44.52	37.30	5.69	48.00	40.40

**DISTRICT 28B**  
**County**  
**DODGE**

Precinct	222	23	168	98	67	—	—	120	43	58	75	30	11	101	48	88	51	16	14	79	59	5	80	67
Ashland Twp.	363 <td>38<td>304<td>192<td>102<td>—<td>—<td>236<td>53<td>107<td>132<td>55<td>32<td>173<td>74<td>177<td>80<td>14<td>27<td>154<td>94<td>13<td>157<td>96</td></td></td></td></td></td></td></td></td></td></td></td></td></td></td></td></td></td></td></td></td></td></td>	38 <td>304<td>192<td>102<td>—<td>—<td>236<td>53<td>107<td>132<td>55<td>32<td>173<td>74<td>177<td>80<td>14<td>27<td>154<td>94<td>13<td>157<td>96</td></td></td></td></td></td></td></td></td></td></td></td></td></td></td></td></td></td></td></td></td></td>	304 <td>192<td>102<td>—<td>—<td>236<td>53<td>107<td>132<td>55<td>32<td>173<td>74<td>177<td>80<td>14<td>27<td>154<td>94<td>13<td>157<td>96</td></td></td></td></td></td></td></td></td></td></td></td></td></td></td></td></td></td></td></td></td>	192 <td>102<td>—<td>—<td>236<td>53<td>107<td>132<td>55<td>32<td>173<td>74<td>177<td>80<td>14<td>27<td>154<td>94<td>13<td>157<td>96</td></td></td></td></td></td></td></td></td></td></td></td></td></td></td></td></td></td></td></td>	102 <td>—<td>—<td>236<td>53<td>107<td>132<td>55<td>32<td>173<td>74<td>177<td>80<td>14<td>27<td>154<td>94<td>13<td>157<td>96</td></td></td></td></td></td></td></td></td></td></td></td></td></td></td></td></td></td></td>	— <td>—<td>236<td>53<td>107<td>132<td>55<td>32<td>173<td>74<td>177<td>80<td>14<td>27<td>154<td>94<td>13<td>157<td>96</td></td></td></td></td></td></td></td></td></td></td></td></td></td></td></td></td></td>	— <td>236<td>53<td>107<td>132<td>55<td>32<td>173<td>74<td>177<td>80<td>14<td>27<td>154<td>94<td>13<td>157<td>96</td></td></td></td></td></td></td></td></td></td></td></td></td></td></td></td></td>	236 <td>53<td>107<td>132<td>55<td>32<td>173<td>74<td>177<td>80<td>14<td>27<td>154<td>94<td>13<td>157<td>96</td></td></td></td></td></td></td></td></td></td></td></td></td></td></td></td>	53 <td>107<td>132<td>55<td>32<td>173<td>74<td>177<td>80<td>14<td>27<td>154<td>94<td>13<td>157<td>96</td></td></td></td></td></td></td></td></td></td></td></td></td></td></td>	107 <td>132<td>55<td>32<td>173<td>74<td>177<td>80<td>14<td>27<td>154<td>94<td>13<td>157<td>96</td></td></td></td></td></td></td></td></td></td></td></td></td></td>	132 <td>55<td>32<td>173<td>74<td>177<td>80<td>14<td>27<td>154<td>94<td>13<td>157<td>96</td></td></td></td></td></td></td></td></td></td></td></td></td>	55 <td>32<td>173<td>74<td>177<td>80<td>14<td>27<td>154<td>94<td>13<td>157<td>96</td></td></td></td></td></td></td></td></td></td></td></td>	32 <td>173<td>74<td>177<td>80<td>14<td>27<td>154<td>94<td>13<td>157<td>96</td></td></td></td></td></td></td></td></td></td></td>	173 <td>74<td>177<td>80<td>14<td>27<td>154<td>94<td>13<td>157<td>96</td></td></td></td></td></td></td></td></td></td>	74 <td>177<td>80<td>14<td>27<td>154<td>94<td>13<td>157<td>96</td></td></td></td></td></td></td></td></td>	177 <td>80<td>14<td>27<td>154<td>94<td>13<td>157<td>96</td></td></td></td></td></td></td></td>	80 <td>14<td>27<td>154<td>94<td>13<td>157<td>96</td></td></td></td></td></td></td>	14 <td>27<td>154<td>94<td>13<td>157<td>96</td></td></td></td></td></td>	27 <td>154<td>94<td>13<td>157<td>96</td></td></td></td></td>	154 <td>94<td>13<td>157<td>96</td></td></td></td>	94 <td>13<td>157<td>96</td></td></td>	13 <td>157<td>96</td></td>	157 <td>96</td>	96
Canisteo Twp.	263 <td>51<td>204<td>122<td>77<td>—<td>—<td>161<td>38<td>105<td>65<td>27<td>28<td>107<td>54<td>94<td>60<td>29<td>33<td>79<td>72<td>17<td>98<td>71</td></td></td></td></td></td></td></td></td></td></td></td></td></td></td></td></td></td></td></td></td></td></td>	51 <td>204<td>122<td>77<td>—<td>—<td>161<td>38<td>105<td>65<td>27<td>28<td>107<td>54<td>94<td>60<td>29<td>33<td>79<td>72<td>17<td>98<td>71</td></td></td></td></td></td></td></td></td></td></td></td></td></td></td></td></td></td></td></td></td></td>	204 <td>122<td>77<td>—<td>—<td>161<td>38<td>105<td>65<td>27<td>28<td>107<td>54<td>94<td>60<td>29<td>33<td>79<td>72<td>17<td>98<td>71</td></td></td></td></td></td></td></td></td></td></td></td></td></td></td></td></td></td></td></td></td>	122 <td>77<td>—<td>—<td>161<td>38<td>105<td>65<td>27<td>28<td>107<td>54<td>94<td>60<td>29<td>33<td>79<td>72<td>17<td>98<td>71</td></td></td></td></td></td></td></td></td></td></td></td></td></td></td></td></td></td></td></td>	77 <td>—<td>—<td>161<td>38<td>105<td>65<td>27<td>28<td>107<td>54<td>94<td>60<td>29<td>33<td>79<td>72<td>17<td>98<td>71</td></td></td></td></td></td></td></td></td></td></td></td></td></td></td></td></td></td></td>	— <td>—<td>161<td>38<td>105<td>65<td>27<td>28<td>107<td>54<td>94<td>60<td>29<td>33<td>79<td>72<td>17<td>98<td>71</td></td></td></td></td></td></td></td></td></td></td></td></td></td></td></td></td></td>	— <td>161<td>38<td>105<td>65<td>27<td>28<td>107<td>54<td>94<td>60<td>29<td>33<td>79<td>72<td>17<td>98<td>71</td></td></td></td></td></td></td></td></td></td></td></td></td></td></td></td></td>	161 <td>38<td>105<td>65<td>27<td>28<td>107<td>54<td>94<td>60<td>29<td>33<td>79<td>72<td>17<td>98<td>71</td></td></td></td></td></td></td></td></td></td></td></td></td></td></td></td>	38 <td>105<td>65<td>27<td>28<td>107<td>54<td>94<td>60<td>29<td>33<td>79<td>72<td>17<td>98<td>71</td></td></td></td></td></td></td></td></td></td></td></td></td></td></td>	105 <td>65<td>27<td>28<td>107<td>54<td>94<td>60<td>29<td>33<td>79<td>72<td>17<td>98<td>71</td></td></td></td></td></td></td></td></td></td></td></td></td></td>	65 <td>27<td>28<td>107<td>54<td>94<td>60<td>29<td>33<td>79<td>72<td>17<td>98<td>71</td></td></td></td></td></td></td></td></td></td></td></td></td>	27 <td>28<td>107<td>54<td>94<td>60<td>29<td>33<td>79<td>72<td>17<td>98<td>71</td></td></td></td></td></td></td></td></td></td></td></td>	28 <td>107<td>54<td>94<td>60<td>29<td>33<td>79<td>72<td>17<td>98<td>71</td></td></td></td></td></td></td></td></td></td></td>	107 <td>54<td>94<td>60<td>29<td>33<td>79<td>72<td>17<td>98<td>71</td></td></td></td></td></td></td></td></td></td>	54 <td>94<td>60<td>29<td>33<td>79<td>72<td>17<td>98<td>71</td></td></td></td></td></td></td></td></td>	94 <td>60<td>29<td>33<td>79<td>72<td>17<td>98<td>71</td></td></td></td></td></td></td></td>	60 <td>29<td>33<td>79<td>72<td>17<td>98<td>71</td></td></td></td></td></td></td>	29 <td>33<td>79<td>72<td>17<td>98<td>71</td></td></td></td></td></td>	33 <td>79<td>72<td>17<td>98<td>71</td></td></td></td></td>	79 <td>72<td>17<td>98<td>71</td></td></td></td>	72 <td>17<td>98<td>71</td></td></td>	17 <td>98<td>71</td></td>	98 <td>71</td>	71
Claremont	228 <td>28<td>173<td>108<td>65<td>—<td>—<td>135<td>37<td>82<td>65<td>25<td>23<td>93<td>43<td>91<td>49<td>19<td>15<td>80<td>64<td>12<td>92<td>56</td></td></td></td></td></td></td></td></td></td></td></td></td></td></td></td></td></td></td></td></td></td></td>	28 <td>173<td>108<td>65<td>—<td>—<td>135<td>37<td>82<td>65<td>25<td>23<td>93<td>43<td>91<td>49<td>19<td>15<td>80<td>64<td>12<td>92<td>56</td></td></td></td></td></td></td></td></td></td></td></td></td></td></td></td></td></td></td></td></td></td>	173 <td>108<td>65<td>—<td>—<td>135<td>37<td>82<td>65<td>25<td>23<td>93<td>43<td>91<td>49<td>19<td>15<td>80<td>64<td>12<td>92<td>56</td></td></td></td></td></td></td></td></td></td></td></td></td></td></td></td></td></td></td></td></td>	108 <td>65<td>—<td>—<td>135<td>37<td>82<td>65<td>25<td>23<td>93<td>43<td>91<td>49<td>19<td>15<td>80<td>64<td>12<td>92<td>56</td></td></td></td></td></td></td></td></td></td></td></td></td></td></td></td></td></td></td></td>	65 <td>—<td>—<td>135<td>37<td>82<td>65<td>25<td>23<td>93<td>43<td>91<td>49<td>19<td>15<td>80<td>64<td>12<td>92<td>56</td></td></td></td></td></td></td></td></td></td></td></td></td></td></td></td></td></td></td>	— <td>—<td>135<td>37<td>82<td>65<td>25<td>23<td>93<td>43<td>91<td>49<td>19<td>15<td>80<td>64<td>12<td>92<td>56</td></td></td></td></td></td></td></td></td></td></td></td></td></td></td></td></td></td>	— <td>135<td>37<td>82<td>65<td>25<td>23<td>93<td>43<td>91<td>49<td>19<td>15<td>80<td>64<td>12<td>92<td>56</td></td></td></td></td></td></td></td></td></td></td></td></td></td></td></td></td>	135 <td>37<td>82<td>65<td>25<td>23<td>93<td>43<td>91<td>49<td>19<td>15<td>80<td>64<td>12<td>92<td>56</td></td></td></td></td></td></td></td></td></td></td></td></td></td></td></td>	37 <td>82<td>65<td>25<td>23<td>93<td>43<td>91<td>49<td>19<td>15<td>80<td>64<td>12<td>92<td>56</td></td></td></td></td></td></td></td></td></td></td></td></td></td></td>	82 <td>65<td>25<td>23<td>93<td>43<td>91<td>49<td>19<td>15<td>80<td>64<td>12<td>92<td>56</td></td></td></td></td></td></td></td></td></td></td></td></td></td>	65 <td>25<td>23<td>93<td>43<td>91<td>49<td>19<td>15<td>80<td>64<td>12<td>92<td>56</td></td></td></td></td></td></td></td></td></td></td></td></td>	25 <td>23<td>93<td>43<td>91<td>49<td>19<td>15<td>80<td>64<td>12<td>92<td>56</td></td></td></td></td></td></td></td></td></td></td></td>	23 <td>93<td>43<td>91<td>49<td>19<td>15<td>80<td>64<td>12<td>92<td>56</td></td></td></td></td></td></td></td></td></td></td>	93 <td>43<td>91<td>49<td>19<td>15<td>80<td>64<td>12<td>92<td>56</td></td></td></td></td></td></td></td></td></td>	43 <td>91<td>49<td>19<td>15<td>80<td>64<td>12<td>92<td>56</td></td></td></td></td></td></td></td></td>	91 <td>49<td>19<td>15<td>80<td>64<td>12<td>92<td>56</td></td></td></td></td></td></td></td>	49 <td>19<td>15<td>80<td>64<td>12<td>92<td>56</td></td></td></td></td></td></td>	19 <td>15<td>80<td>64<td>12<td>92<td>56</td></td></td></td></td></td>	15 <td>80<td>64<td>12<td>92<td>56</td></td></td></td></td>	80 <td>64<td>12<td>92<td>56</td></td></td></td>	64 <td>12<td>92<td>56</td></td></td>	12 <td>92<td>56</td></td>	92 <td>56</td>	56
Claremont Twp.	327 <td>50<td>290<td>182<td>107<td>—<td>—<td>232<td>56<td>139<td>92<td>57<td>36<td>150<td>87<td>155<td>89<td>23<td>40<td>131<td>99<td>22<td>140<td>106</td></td></td></td></td></td></td></td></td></td></td></td></td></td></td></td></td></td></td></td></td></td></td>	50 <td>290<td>182<td>107<td>—<td>—<td>232<td>56<td>139<td>92<td>57<td>36<td>150<td>87<td>155<td>89<td>23<td>40<td>131<td>99<td>22<td>140<td>106</td></td></td></td></td></td></td></td></td></td></td></td></td></td></td></td></td></td></td></td></td></td>	290 <td>182<td>107<td>—<td>—<td>232<td>56<td>139<td>92<td>57<td>36<td>150<td>87<td>155<td>89<td>23<td>40<td>131<td>99<td>22<td>140<td>106</td></td></td></td></td></td></td></td></td></td></td></td></td></td></td></td></td></td></td></td></td>	182 <td>107<td>—<td>—<td>232<td>56<td>139<td>92<td>57<td>36<td>150<td>87<td>155<td>89<td>23<td>40<td>131<td>99<td>22<td>140<td>106</td></td></td></td></td></td></td></td></td></td></td></td></td></td></td></td></td></td></td></td>	107 <td>—<td>—<td>232<td>56<td>139<td>92<td>57<td>36<td>150<td>87<td>155<td>89<td>23<td>40<td>131<td>99<td>22<td>140<td>106</td></td></td></td></td></td></td></td></td></td></td></td></td></td></td></td></td></td></td>	— <td>—<td>232<td>56<td>139<td>92<td>57<td>36<td>150<td>87<td>155<td>89<td>23<td>40<td>131<td>99<td>22<td>140<td>106</td></td></td></td></td></td></td></td></td></td></td></td></td></td></td></td></td></td>	— <td>232<td>56<td>139<td>92<td>57<td>36<td>150<td>87<td>155<td>89<td>23<td>40<td>131<td>99<td>22<td>140<td>106</td></td></td></td></td></td></td></td></td></td></td></td></td></td></td></td></td>	232 <td>56<td>139<td>92<td>57<td>36<td>150<td>87<td>155<td>89<td>23<td>40<td>131<td>99<td>22<td>140<td>106</td></td></td></td></td></td></td></td></td></td></td></td></td></td></td></td>	56 <td>139<td>92<td>57<td>36<td>150<td>87<td>155<td>89<td>23<td>40<td>131<td>99<td>22<td>140<td>106</td></td></td></td></td></td></td></td></td></td></td></td></td></td></td>	139 <td>92<td>57<td>36<td>150<td>87<td>155<td>89<td>23<td>40<td>131<td>99<td>22<td>140<td>106</td></td></td></td></td></td></td></td></td></td></td></td></td></td>	92 <td>57<td>36<td>150<td>87<td>155<td>89<td>23<td>40<td>131<td>99<td>22<td>140<td>106</td></td></td></td></td></td></td></td></td></td></td></td></td>	57 <td>36<td>150<td>87<td>155<td>89<td>23<td>40<td>131<td>99<td>22<td>140<td>106</td></td></td></td></td></td></td></td></td></td></td></td>	36 <td>150<td>87<td>155<td>89<td>23<td>40<td>131<td>99<td>22<td>140<td>106</td></td></td></td></td></td></td></td></td></td></td>	150 <td>87<td>155<td>89<td>23<td>40<td>131<td>99<td>22<td>140<td>106</td></td></td></td></td></td></td></td></td></td>	87 <td>155<td>89<td>23<td>40<td>131<td>99<td>22<td>140<td>106</td></td></td></td></td></td></td></td></td>	155 <td>89<td>23<td>40<td>131<td>99<td>22<td>140<td>106</td></td></td></td></td></td></td></td>	89 <td>23<td>40<td>131<td>99<td>22<td>140<td>106</td></td></td></td></td></td></td>	23 <td>40<td>131<td>99<td>22<td>140<td>106</td></td></td></td></td></td>	40 <td>131<td>99<td>22<td>140<td>106</td></td></td></td></td>	131 <td>99<td>22<td>140<td>106</td></td></td></td>	99 <td>22<td>140<td>106</td></td></td>	22 <td>140<td>106</td></td>	140 <td>106</td>	106
Concord Twp.	993 <td>114<td>704<td>442<td>251<td>—<td>—<td>505<td>189<td>308<td>264<td>128<td>79<td>372<td>201<td>359<td>231<td>48<td>74<td>305<td>286<td>57<td>330<td>283</td></td></td></td></td></td></td></td></td></td></td></td></td></td></td></td></td></td></td></td></td></td></td>	114 <td>704<td>442<td>251<td>—<td>—<td>505<td>189<td>308<td>264<td>128<td>79<td>372<td>201<td>359<td>231<td>48<td>74<td>305<td>286<td>57<td>330<td>283</td></td></td></td></td></td></td></td></td></td></td></td></td></td></td></td></td></td></td></td></td></td>	704 <td>442<td>251<td>—<td>—<td>505<td>189<td>308<td>264<td>128<td>79<td>372<td>201<td>359<td>231<td>48<td>74<td>305<td>286<td>57<td>330<td>283</td></td></td></td></td></td></td></td></td></td></td></td></td></td></td></td></td></td></td></td></td>	442 <td>251<td>—<td>—<td>505<td>189<td>308<td>264<td>128<td>79<td>372<td>201<td>359<td>231<td>48<td>74<td>305<td>286<td>57<td>330<td>283</td></td></td></td></td></td></td></td></td></td></td></td></td></td></td></td></td></td></td></td>	251 <td>—<td>—<td>505<td>189<td>308<td>264<td>128<td>79<td>372<td>201<td>359<td>231<td>48<td>74<td>305<td>286<td>57<td>330<td>283</td></td></td></td></td></td></td></td></td></td></td></td></td></td></td></td></td></td></td>	— <td>—<td>505<td>189<td>308<td>264<td>128<td>79<td>372<td>201<td>359<td>231<td>48<td>74<td>305<td>286<td>57<td>330<td>283</td></td></td></td></td></td></td></td></td></td></td></td></td></td></td></td></td></td>	— <td>505<td>189<td>308<td>264<td>128<td>79<td>372<td>201<td>359<td>231<td>48<td>74<td>305<td>286<td>57<td>330<td>283</td></td></td></td></td></td></td></td></td></td></td></td></td></td></td></td></td>	505 <td>189<td>308<td>264<td>128<td>79<td>372<td>201<td>359<td>231<td>48<td>74<td>305<td>286<td>57<td>330<td>283</td></td></td></td></td></td></td></td></td></td></td></td></td></td></td></td>	189 <td>308<td>264<td>128<td>79<td>372<td>201<td>359<td>231<td>48<td>74<td>305<td>286<td>57<td>330<td>283</td></td></td></td></td></td></td></td></td></td></td></td></td></td></td>	308 <td>264<td>128<td>79<td>372<td>201<td>359<td>231<td>48<td>74<td>305<td>286<td>57<td>330<td>283</td></td></td></td></td></td></td></td></td></td></td></td></td></td>	264 <td>128<td>79<td>372<td>201<td>359<td>231<td>48<td>74<td>305<td>286<td>57<td>330<td>283</td></td></td></td></td></td></td></td></td></td></td></td></td>	128 <td>79<td>372<td>201<td>359<td>231<td>48<td>74<td>305<td>286<td>57<td>330<td>283</td></td></td></td></td></td></td></td></td></td></td></td>	79 <td>372<td>201<td>359<td>231<td>48<td>74<td>305<td>286<td>57<td>330<td>283</td></td></td></td></td></td></td></td></td></td></td>	372 <td>201<td>359<td>231<td>48<td>74<td>305<td>286<td>57<td>330<td>283</td></td></td></td></td></td></td></td></td></td>	201 <td>359<td>231<td>48<td>74<td>305<td>286<td>57<td>330<td>283</td></td></td></td></td></td></td></td></td>	359 <td>231<td>48<td>74<td>305<td>286<td>57<td>330<td>283</td></td></td></td></td></td></td></td>	231 <td>48<td>74<td>305<td>286<td>57<td>330<td>283</td></td></td></td></td></td></td>	48 <td>74<td>305<td>286<td>57<td>330<td>283</td></td></td></td></td></td>	74 <td>305<td>286<td>57<td>330<td>283</td></td></td></td></td>	305 <td>286<td>57<td>330<td>283</td></td></td></td>	286 <td>57<td>330<td>283</td></td></td>	57 <td>330<td>283</td></td>	330 <td>283</td>	283
Dodge Center	170 <td>12<td>127<td>83<td>42<td>—<td>—<td>108<td>18<td>52<td>50<td>23<td>9<td>72<td>31<td>73<td>34<td>11<td>9<td>72<td>34<td>7<td>69<td>42</td></td></td></td></td></td></td></td></td></td></td></td></td></td></td></td></td></td></td></td></td></td></td>	12 <td>127<td>83<td>42<td>—<td>—<td>108<td>18<td>52<td>50<td>23<td>9<td>72<td>31<td>73<td>34<td>11<td>9<td>72<td>34<td>7<td>69<td>42</td></td></td></td></td></td></td></td></td></td></td></td></td></td></td></td></td></td></td></td></td></td>	127 <td>83<td>42<td>—<td>—<td>108<td>18<td>52<td>50<td>23<td>9<td>72<td>31<td>73<td>34<td>11<td>9<td>72<td>34<td>7<td>69<td>42</td></td></td></td></td></td></td></td></td></td></td></td></td></td></td></td></td></td></td></td></td>	83 <td>42<td>—<td>—<td>108<td>18<td>52<td>50<td>23<td>9<td>72<td>31<td>73<td>34<td>11<td>9<td>72<td>34<td>7<td>69<td>42</td></td></td></td></td></td></td></td></td></td></td></td></td></td></td></td></td></td></td></td>	42 <td>—<td>—<td>108<td>18<td>52<td>50<td>23<td>9<td>72<td>31<td>73<td>34<td>11<td>9<td>72<td>34<td>7<td>69<td>42</td></td></td></td></td></td></td></td></td></td></td></td></td></td></td></td></td></td></td>	— <td>—<td>108<td>18<td>52<td>50<td>23<td>9<td>72<td>31<td>73<td>34<td>11<td>9<td>72<td>34<td>7<td>69<td>42</td></td></td></td></td></td></td></td></td></td></td></td></td></td></td></td></td></td>	— <td>108<td>18<td>52<td>50<td>23<td>9<td>72<td>31<td>73<td>34<td>11<td>9<td>72<td>34<td>7<td>69<td>42</td></td></td></td></td></td></td></td></td></td></td></td></td></td></td></td></td>	108 <td>18<td>52<td>50<td>23<td>9<td>72<td>31<td>73<td>34<td>11<td>9<td>72<td>34<td>7<td>69<td>42</td></td></td></td></td></td></td></td></td></td></td></td></td></td></td></td>	18 <td>52<td>50<td>23<td>9<td>72<td>31<td>73<td>34<td>11<td>9<td>72<td>34<td>7<td>69<td>42</td></td></td></td></td></td></td></td></td></td></td></td></td></td></td>	52 <td>50<td>23<td>9<td>72<td>31<td>73<td>34<td>11<td>9<td>72<td>34<td>7<td>69<td>42</td></td></td></td></td></td></td></td></td></td></td></td></td></td>	50 <td>23<td>9<td>72<td>31<td>73<td>34<td>11<td>9<td>72<td>34<td>7<td>69<td>42</td></td></td></td></td></td></td></td></td></td></td></td></td>	23 <td>9<td>72<td>31<td>73<td>34<td>11<td>9<td>72<td>34<td>7<td>69<td>42</td></td></td></td></td></td></td></td></td></td></td></td>	9 <td>72<td>31<td>73<td>34<td>11<td>9<td>72<td>34<td>7<td>69<td>42</td></td></td></td></td></td></td></td></td></td></td>	72 <td>31<td>73<td>34<td>11<td>9<td>72<td>34<td>7<td>69<td>42</td></td></td></td></td></td></td></td></td></td>	31 <td>73<td>34<td>11<td>9<td>72<td>34<td>7<td>69<td>42</td></td></td></td></td></td></td></td></td>	73 <td>34<td>11<td>9<td>72<td>34<td>7<td>69<td>42</td></td></td></td></td></td></td></td>	34 <td>11<td>9<td>72<td>34<td>7<td>69<td>42</td></td></td></td></td></td></td>	11 <td>9<td>72<td>34<td>7<td>69<td>42</td></td></td></td></td></td>	9 <td>72<td>34<td>7<td>69<td>42</td></td></td></td></td>	72 <td>34<td>7<td>69<td>42</td></td></td></td>	34 <td>7<td>69<td>42</td></td></td>	7 <td>69<td>42</td></td>	69 <td>42</td>	42
Ellington Twp.	822 <td>33<td>541<td>267<td>266<td>—<td>—<td>377<td>161<td>186<td>181<td>167<td>31<td>255<td>225<td>238<td>241<td>28<td>40<td>206<td>273<td>25<td>228<td>257</td></td></td></td></td></td></td></td></td></td></td></td></td></td></td></td></td></td></td></td></td></td></td>	33 <td>541<td>267<td>266<td>—<td>—<td>377<td>161<td>186<td>181<td>167<td>31<td>255<td>225<td>238<td>241<td>28<td>40<td>206<td>273<td>25<td>228<td>257</td></td></td></td></td></td></td></td></td></td></td></td></td></td></td></td></td></td></td></td></td></td>	541 <td>267<td>266<td>—<td>—<td>377<td>161<td>186<td>181<td>167<td>31<td>255<td>225<td>238<td>241<td>28<td>40<td>206<td>273<td>25<td>228<td>257</td></td></td></td></td></td></td></td></td></td></td></td></td></td></td></td></td></td></td></td></td>	267 <td>266<td>—<td>—<td>377<td>161<td>186<td>181<td>167<td>31<td>255<td>225<td>238<td>241<td>28<td>40<td>206<td>273<td>25<td>228<td>257</td></td></td></td></td></td></td></td></td></td></td></td></td></td></td></td></td></td></td></td>	266 <td>—<td>—<td>377<td>161<td>186<td>181<td>167<td>31<td>255<td>225<td>238<td>241<td>28<td>40<td>206<td>273<td>25<td>228<td>257</td></td></td></td></td></td></td></td></td></td></td></td></td></td></td></td></td></td></td>	— <td>—<td>377<td>161<td>186<td>181<td>167<td>31<td>255<td>225<td>238<td>241<td>28<td>40<td>206<td>273<td>25<td>228<td>257</td></td></td></td></td></td></td></td></td></td></td></td></td></td></td></td></td></td>	— <td>377<td>161<td>186<td>181<td>167<td>31<td>255<td>225<td>238<td>241<td>28<td>40<td>206<td>273<td>25<td>228<td>257</td></td></td></td></td></td></td></td></td></td></td></td></td></td></td></td></td>	377 <td>161<td>186<td>181<td>167<td>31<td>255<td>225<td>238<td>241<td>28<td>40<td>206<td>273<td>25<td>228<td>257</td></td></td></td></td></td></td></td></td></td></td></td></td></td></td></td>	161 <td>186<td>181<td>167<td>31<td>255<td>225<td>238<td>241<td>28<td>40<td>206<td>273<td>25<td>228<td>257</td></td></td></td></td></td></td></td></td></td></td></td></td></td></td>	186 <td>181<td>167<td>31<td>255<td>225<td>238<td>241<td>28<td>40<td>206<td>273<td>25<td>228<td>257</td></td></td></td></td></td></td></td></td></td></td></td></td></td>	181 <td>167<td>31<td>255<td>225<td>238<td>241<td>28<td>40<td>206<td>273<td>25<td>228<td>257</td></td></td></td></td></td></td></td></td></td></td></td></td>	167 <td>31<td>255<td>225<td>238<td>241<td>28<td>40<td>206<td>273<td>25<td>228<td>257</td></td></td></td></td></td></td></td></td></td></td></td>	31 <td>255<td>225<td>238<td>241<td>28<td>40<td>206<td>273<td>25<td>228<td>257</td></td></td></td></td></td></td></td></td></td></td>	255 <td>225<td>238<td>241<td>28<td>40<td>206<td>273<td>25<td>228<td>257</td></td></td></td></td></td></td></td></td></td>	225 <td>238<td>241<td>28<td>40<td>206<td>273<td>25<td>228<td>257</td></td></td></td></td></td></td></td></td>	238 <td>241<td>28<td>40<td>206<td>273<td>25<td>228<td>257</td></td></td></td></td></td></td></td>	241 <td>28<td>40<td>206<td>273<td>25<td>228<td>257</td></td></td></td></td></td></td>	28 <td>40<td>206<td>273<td>25<td>228<td>257</td></td></td></td></td></td>	40 <td>206<td>273<td>25<td>228<td>257</td></td></td></td></td>	206 <td>273<td>25<td>228<td>257</td></td></td></td>	273 <td>25<td>228<td>257</td></td></td>	25 <td>228<td>257</td></td>	228 <td>257</td>	257
Hayfield	243 <td>23<td>172<td>91<td>78<td>—<td>—<td>127<td>39<td>69<td>61<td>39<td>11<td>85<td>61<td>76<td>68<td>15<td>10<td>74<td>71<td>5<td>76<td>78</td></td></td></td></td></td></td></td></td></td></td></td></td></td></td></td></td></td></td></td></td></td></td>	23 <td>172<td>91<td>78<td>—<td>—<td>127<td>39<td>69<td>61<td>39<td>11<td>85<td>61<td>76<td>68<td>15<td>10<td>74<td>71<td>5<td>76<td>78</td></td></td></td></td></td></td></td></td></td></td></td></td></td></td></td></td></td></td></td></td></td>	172 <td>91<td>78<td>—<td>—<td>127<td>39<td>69<td>61<td>39<td>11<td>85<td>61<td>76<td>68<td>15<td>10<td>74<td>71<td>5<td>76<td>78</td></td></td></td></td></td></td></td></td></td></td></td></td></td></td></td></td></td></td></td></td>	91 <td>78<td>—<td>—<td>127<td>39<td>69<td>61<td>39<td>11<td>85<td>61<td>76<td>68<td>15<td>10<td>74<td>71<td>5<td>76<td>78</td></td></td></td></td></td></td></td></td></td></td></td></td></td></td></td></td></td></td></td>	78 <td>—<td>—<td>127<td>39<td>69<td>61<td>39<td>11<td>85<td>61<td>76<td>68<td>15<td>10<td>74<td>71<td>5<td>76<td>78</td></td></td></td></td></td></td></td></td></td></td></td></td></td></td></td></td></td></td>	— <td>—<td>127<td>39<td>69<td>61<td>39<td>11<td>85<td>61<td>76<td>68<td>15<td>10<td>74<td>71<td>5<td>76<td>78</td></td></td></td></td></td></td></td></td></td></td></td></td></td></td></td></td></td>	— <td>127<td>39<td>69<td>61<td>39<td>11<td>85<td>61<td>76<td>68<td>15<td>10<td>74<td>71<td>5<td>76<td>78</td></td></td></td></td></td></td></td></td></td></td></td></td></td></td></td></td>	127 <td>39<td>69<td>61<td>39<td>11<td>85<td>61<td>76<td>68<td>15<td>10<td>74<td>71<td>5<td>76<td>78</td></td></td></td></td></td></td></td></td></td></td></td></td></td></td></td>	39 <td>69<td>61<td>39<td>11<td>85<td>61<td>76<td>68<td>15<td>10<td>74<td>71<td>5<td>76<td>78</td></td></td></td></td></td></td></td></td></td></td></td></td></td></td>	69 <td>61<td>39<td>11<td>85<td>61<td>76<td>68<td>15<td>10<td>74<td>71<td>5<td>76<td>78</td></td></td></td></td></td></td></td></td></td></td></td></td></td>	61 <td>39<td>11<td>85<td>61<td>76<td>68<td>15<td>10<td>74<td>71<td>5<td>76<td>78</td></td></td></td></td></td></td></td></td></td></td></td></td>	39 <td>11<td>85<td>61<td>76<td>68<td>15<td>10<td>74<td>71<td>5<td>76<td>78</td></td></td></td></td></td></td></td></td></td></td></td>	11 <td>85<td>61<td>76<td>68<td>15<td>10<td>74<td>71<td>5<td>76<td>78</td></td></td></td></td></td></td></td></td></td></td>	85 <td>61<td>76<td>68<td>15<td>10<td>74<td>71<td>5<td>76<td>78</td></td></td></td></td></td></td></td></td></td>	61 <td>76<td>68<td>15<td>10<td>74<td>71<td>5<td>76<td>78</td></td></td></td></td></td></td></td></td>	76 <td>68<td>15<td>10<td>74<td>71<td>5<td>76<td>78</td></td></td></td></td></td></td></td>	68 <td>15<td>10<td>74<td>71<td>5<td>76<td>78</td></td></td></td></td></td></td>	15 <td>10<td>74<td>71<td>5<td>76<td>78</td></td></td></td></td></td>	10 <td>74<td>71<td>5<td>76<td>78</td></td></td></td></td>	74 <td>71<td>5<td>76<td>78</td></td></td></td>	71 <td>5<td>76<td>78</td></td></td>	5 <td>76<td>78</td></td>	76 <td>78</td>	78
Hayfield Twp.	1,402	204	1,062	613	434	— <td>—<td>779</td><td>261</td><td>388</td><td>403</td><td>259</td><td>89</td><td>577</td><td>321</td><td>539</td><td>356</td><td>85</td><td>110</td><td>474</td><td>390</td><td>62</td><td>503</td><td>412</td></td>	— <td>779</td> <td>261</td> <td>388</td> <td>403</td> <td>259</td> <td>89</td> <td>577</td> <td>321</td> <td>539</td> <td>356</td> <td>85</td> <td>110</td> <td>474</td> <td>390</td> <td>62</td> <td>503</td> <td>412</td>	779	261	388	403	259	89	577	321	539	356	85	110	474	390	62	503	412
Kasson P-West	761	125	619	343	263	— <td>—<td>446</td><td>157</td><td>300</td><td>191</td><td>119</td><td>56</td><td>309</td><td>199</td><td>304</td><td>214</td><td>46</td><td>84</td><td>238</td><td>247</td><td>44</td><td>260</td><td>256</td></td>	— <td>446</td> <td>157</td> <td>300</td> <td>191</td> <td>119</td> <td>56</td> <td>309</td> <td>199</td> <td>304</td> <td>214</td> <td>46</td> <td>84</td> <td>238</td> <td>247</td> <td>44</td> <td>260</td> <td>256</td>	446	157	300	191	119	56	309	199	304	214	46	84	238	247	44	260	256
Kasson P-East	546	74	466	279	171	— <td>—<td>336</td><td>106</td><td>216</td><td>167</td><td>71</td><td>47</td><td>242</td><td>122</td><td>237</td><td>133</td><td>43</td><td>56</td><td>200</td><td>154</td><td>43</td><td>207</td><td>167</td></td>	— <td>336</td> <td>106</td> <td>216</td> <td>167</td> <td>71</td> <td>47</td> <td>242</td> <td>122</td> <td>237</td> <td>133</td> <td>43</td> <td>56</td> <td>200</td> <td>154</td> <td>43</td> <td>207</td> <td>167</td>	336	106	216	167	71	47	242	122	237	133	43	56	200	154	43	207	167
Mantorville	824	124	696	446	240	— <td>—<td>540</td><td>141</td><td>257</td><td>302</td><td>125</td><td>65</td><td>410</td><td>175</td><td>406</td><td>198</td><td>35</td><td>65</td><td>354</td><td>223</td><td>32</td><td>363</td><td>247</td></td>	— <td>540</td> <td>141</td> <td>257</td> <td>302</td> <td>125</td> <td>65</td> <td>410</td> <td>175</td> <td>406</td> <td>198</td> <td>35</td> <td>65</td> <td>354</td> <td>223</td> <td>32</td> <td>363</td> <td>247</td>	540	141	257	302	125	65	410	175	406	198	35	65	354	223	32	363	247
Mantorville Twp.	356	45	301	183	116	— <td>—<td>220</td><td>78</td><td>123</td><td>117</td><td>58</td><td>33</td><td>162</td><td>91</td><td>156</td><td>105</td><td>21</td><td>26</td><td>140</td><td>120</td><td>17</td><td>140</td><td>126</td></td>	— <td>220</td> <td>78</td> <td>123</td> <td>117</td> <td>58</td> <td>33</td> <td>162</td> <td>91</td> <td>156</td> <td>105</td> <td>21</td> <td>26</td> <td>140</td> <td>120</td> <td>17</td> <td>140</td> <td>126</td>	220	78	123	117	58	33	162	91	156	105	21	26	140	120	17	140	126
Milton Twp.	106	10	73	54	19	— <td>—<td>60</td><td>9</td><td>26</td><td>33</td><td>14</td><td>13</td><td>44</td><td>12</td><td>48</td><td>16</td><td>4</td><td>15</td><td>33</td><td>19</td><td>9</td><td>42</td><td>18</td></td>	— <td>60</td> <td>9</td> <td>26</td> <td>33</td> <td>14</td> <td>13</td> <td>44</td> <td>12</td> <td>48</td> <td>16</td> <td>4</td> <td>15</td> <td>33</td> <td>19</td> <td>9</td> <td>42</td> <td>18</td>	60	9	26	33	14	13	44	12	48	16	4	15	33	19	9	42	18
Ripley Twp.	517	44	377	236	133	— <td>—<td>283</td><td>85</td><td>144</td><td>156</td><td>70</td><td>43</td><td>209</td><td>98</td><td>210</td><td>116</td><td>22</td><td>37</td><td>186</td><td>124</td><td>28</td><td>197</td><td>126</td></td>	— <td>283</td> <td>85</td> <td>144</td> <td>156</td> <td>70</td> <td>43</td> <td>209</td> <td>98</td> <td>210</td> <td>116</td> <td>22</td> <td>37</td> <td>186</td> <td>124</td> <td>28</td> <td>197</td> <td>126</td>	283	85	144	156	70	43	209	98	210	116	22	37	186	124	28	197	126
Wasioja Twp.	486	36	355	208	139	— <td>—<td>289</td><td>63</td><td>163</td><td>117</td><td>76</td><td>33</td><td>195</td><td>103</td><td>187</td><td>122</td><td>22</td><td>35</td><td>153</td><td>143</td><td>18</td><td>172</td><td>144</td></td>	— <td>289</td> <td>63</td> <td>163</td> <td>117</td> <td>76</td> <td>33</td> <td>195</td> <td>103</td> <td>187</td> <td>122</td> <td>22</td> <td>35</td> <td>153</td> <td>143</td> <td>18</td> <td>172</td> <td>144</td>	289	63	163	117	76	33	195	103	187	122	22	35	153	143	18	172	144
West Concord	224	12	173	91	80	— <td>—<td>107</td><td>61</td><td>67</td><td>63</td><td>40</td><td>16</td><td>78</td><td>62</td><td>75</td><td>68</td><td>12</td><td>17</td><td>70</td><td>72</td><td>8</td><td>87</td><td>62</td></td>	— <td>107</td> <td>61</td> <td>67</td> <td>63</td> <td>40</td> <td>16</td> <td>78</td> <td>62</td> <td>75</td> <td>68</td> <td>12</td> <td>17</td> <td>70</td> <td>72</td> <td>8</td> <td>87</td> <td>62</td>	107	61	67	63	40	16	78	62	75	68	12	17	70	72	8	87	62
Westfield Twp.																								
County: Totals:	8,853	1,046	6,805	4,038	2,650	—	—	5,061	1,595	2,790	2,534	1,383	655	3,634	2,007	3,513	2,231	493	707	3,028	2,544	424	3,241	2,614

<b>GOODHUE</b>																								
Cherry Grove Twp.	221	23	184	113	70	—	—	139	43	96	47	38	14	95	62	101	62	12	16	80	76	5	89	75
Holden Twp.	294	21	251	162	84	—	—	210	36	117	104	25	17	155	65	161	57	11	35	128	69	23	139	72
Kenyon	1,012	123	859	538	303	—	—	700	149	380	290	175	87	480	237	464	267	48	105	403	286	65	440	295
Kenyon Twp.	258	24	214	148	60	—	—	191	21	100	82	30	18	145	41	127	56	18	27	122	53	13	139	52
Roscoe Twp.	411	33	341	215	123	—	—	262	72	153	129	58	36	198	91	203	107	14	36	163	117	17	181	130
Wanamingo	565	85	515	356	147	—	—	440	70	228	188	92	53	316	108	290	148	29	63	258	157	37	270	175
Wanamingo Twp.	280	42	265	191	69	—	—	220	41	127	101	36	27	173	52	162	65	17	38	148	66	18	154	76
<b>County: Totals:</b>	<b>3,041</b>	<b>351</b>	<b>2,629</b>	<b>1,723</b>	<b>856</b>	<b>—</b>	<b>—</b>	<b>2,162</b>	<b>432</b>	<b>1,201</b>	<b>941</b>	<b>454</b>	<b>252</b>	<b>1,562</b>	<b>656</b>	<b>1,508</b>	<b>762</b>	<b>149</b>	<b>320</b>	<b>1,302</b>	<b>824</b>	<b>178</b>	<b>1,412</b>	<b>875</b>

<b>OLMSTED</b>																								
Byron	1,659	194	1,175	672	493	—	—	824	323	455	431	281	107	629	368	626	382	77	120	535	432	73	537	478
Kalmar Twp.	711	58	542	334	205	—	—	379	149	205	225	105	49	297	153	286	156	48	60	263	172	30	271	201
<b>County: Totals:</b>	<b>2,370</b>	<b>252</b>	<b>1,717</b>	<b>1,006</b>	<b>698</b>	<b>—</b>	<b>—</b>	<b>1,203</b>	<b>472</b>	<b>660</b>	<b>656</b>	<b>386</b>	<b>156</b>	<b>926</b>	<b>521</b>	<b>912</b>	<b>538</b>	<b>125</b>	<b>180</b>	<b>798</b>	<b>604</b>	<b>103</b>	<b>808</b>	<b>679</b>

<b>STEELE</b>																								
Aurora Twp.	331	23	250	155	93	—	—	171	75	114	90	44	20	127	89	116	106	17	22	92	120	14	108	111
Berlin Twp.	268	25	219	127	80	—	—	160	57	81	90	45	12	128	66	119	73	12	21	95	89	9	115	86
Bloomington	1,117	125	847	405	426	—	—	501	323	261	301	267	61	384	336	356	373	45	71	316	402	36	378	378
Bloomington Twp.	275	22	203	108	94	—	—	132	68	57	84	59	17	102	72	85	90	11	16	87	85	8	101	85
Ellendale	362	45	303	175	123	—	—	204	91	119	115	64	25	154	100	154	116	17	34	135	120	14	147	128

Havana Twp.	339	40	295	195	99	—	—	211	77	136	111	47	21	168	90	160	99	8	32	136	105	12	162	103
Lemond Twp.	274	28	219	141	74	—	—	159	54	106	86	26	20	131	52	124	66	10	22	108	75	13	119	70
Medford	509	84	432	221	200	—	—	281	133	240	113	74	70	182	137	171	168	43	68	149	182	41	164	181
Medford Twp.	272	63	242	146	90	—	—	165	70	117	91	33	26	135	65	130	74	15	28	107	82	24	105	91
Merton Twp.	229	9	172	102	65	—	—	122	41	79	58	33	18	88	51	83	57	15	17	75	62	8	81	65
Somerset Twp.	453	52	365	204	158	—	—	236	119	182	112	66	48	169	120	172	140	23	42	153	142	29	157	155
Summit Twp.	257	24	208	105	102	—	—	130	74	81	76	49	17	94	83	81	98	14	16	77	103	5	81	111
County: Totals:	4,686	540	3,755	2,084	1,614	—	—	2,472	1,182	1,573	1,327	807	355	1,862	1,261	1,751	1,460	230	389	1,530	1,567	213	1,718	1,564
WASECA																								
Otisco Twp.	328	30	299	176	122	—	—	197	91	140	116	42	29	169	81	169	92	22	31	146	107	23	147	116
County: Totals:	328	30	299	176	122	—	—	197	91	140	116	42	29	169	81	169	92	22	31	146	107	23	147	116
District: 28B Total	19,278	2,219	15,205	9,027	5,940	—	—	11,095	3,772	6,364	5,574	3,072	1,447	8,153	4,526	7,853	5,083	1,019	1,627	6,804	5,646	941	7,326	5,848
% Of Voters			100.00	59.37	39.07	—	—	72.97	24.81	41.85	36.66	20.20	9.52	53.62	29.77	51.65	33.43	6.70	10.70	44.75	37.13	6.19	48.18	38.46
District: 28 Total	38,617	4,664	30,750	17,939	12,350	10,165	4,816	11,095	3,772	12,442	11,537	6,462	2,984	16,250	9,358	16,138	10,165	1,987	3,252	13,724	11,445	1,826	14,787	12,128
% Of Voters			100.00	58.34	40.16	33.06	15.66	36.08	12.27	40.46	37.52	21.01	9.70	52.85	30.43	52.48	33.06	6.46	10.58	44.63	37.22	5.94	48.09	39.44

# DISTRICT 29A County DAKOTA

## Precinct

	# of Persons Registered at 7am	# of New Registrations Election Day	Total Number of Persons Voting in the Precinct	R. GIL GUTKNECHT	DFL TRACY L. BECKMAN	R. JOHN KLINE	DFL BILL LUTHER	R. JERRY DEMPSEY	DFL PEGGY D. METZER	R. KEVIN OSSKOPP	DFL J.P. "JACK" HALEY	R. JESSE VENTURA AND MAE SCHUNK	R. NORM COLEMAN AND BEN OLSON	DFL HUBERT H. "SKIP" HUMPHREY III AND ROGER D. MOE	R. ALAN SHIPLESKY	R. MARY KIRKMEYER	DFL EDWINA GARCIA	R. JUDI DUTCHER	DFL NANCY A. LARSON	MTP PATRICIA G. V. BECKER	R. JAMES N. (JIM) DUNLOP	R. KEVIN KNIGHT	DFL CAROL JOHNSON	R. M. MANGAN	R. CHARLIE WEAVER	DFL MIKE HATCH
Hastings W-1	2,397	463	1,991	—	—	704	1,056	1,267	649	—	—	1,146	448	381	250	664	765	660	817	142	286	505	834	160	629	939
Hastings W-2	2,147	291	1,710	—	—	675	880	1,123	540	—	—	801	474	403	223	632	676	683	698	122	228	557	738	131	632	787
Hastings W-3	2,330	272	1,898	—	—	801	984	1,383	488	—	—	843	610	432	216	823	699	873	732	128	237	687	805	117	787	869
Hastings W-4	2,657	296	2,234	—	—	988	1,121	1,641	563	—	—	934	765	521	176	1,041	824	1,055	835	112	236	852	939	117	944	1,033
Ravenna Twp. P-1	788	95	639	—	—	253	345	454	173	—	—	368	157	109	105	231	243	269	257	46	109	207	275	66	229	306
Ravenna Twp. P-2	533	53	447	221	204	—	—	302	132	—	—	222	131	88	59	191	159	199	173	30	62	165	176	41	180	192
County: Totals:	10,852	1,470	8,919	221	204	3,421	4,386	6,170	2,545	—	—	4,314	2,585	1,934	1,029	3,582	3,366	3,739	3,512	580	1,158	2,973	3,767	632	3,401	4,126

## GOODHUE

Red Wing W-1 P-1	385	45	288	131	154	—	—	182	103	—	—	133	77	77	32	119	124	126	122	20	36	92	148	20	114	144
Red Wing W-1 P-2	810	101	671	369	288	—	—	477	182	—	—	277	240	147	66	321	250	351	244	28	95	277	262	27	325	285
Red Wing W-1 P-3	1,032	139	831	445	372	—	—	535	282	—	—	371	249	205	76	371	348	413	323	51	111	298	378	39	364	393
Red Wing W-2 P-1	341	38	264	124	135	—	—	162	94	—	—	103	80	79	29	118	98	117	104	19	50	84	116	16	101	131
Red Wing W-2 P-2	753	90	636	357	260	—	—	443	172	—	—	232	241	150	65	307	217	348	205	32	115	234	237	34	317	254
Red Wing W-2 P-3	1,120	192	902	473	403	—	—	608	266	—	—	309	325	258	76	442	324	461	322	42	124	330	381	42	416	393
Red Wing W-3 P-1	606	70	445	215	217	—	—	283	153	—	—	190	123	125	35	185	198	219	165	26	68	132	206	16	173	227
Red Wing W-3 P-2	615	68	465	231	224	—	—	304	147	—	—	154	165	140	33	205	196	227	189	26	65	168	209	17	198	226
Red Wing W-3 P-3	1,314	177	1,083	670	400	—	—	810	259	—	—	356	441	279	75	616	351	666	317	43	158	482	389	46	578	422
Red Wing W-4 P-1	430	55	320	135	179	—	—	184	132	—	—	157	67	88	46	109	148	113	151	27	52	83	166	28	118	155
Red Wing W-4 P-2	745	95	530	261	255	—	—	315	197	—	—	181	155	181	43	221	223	213	239	39	60	164	262	29	200	260
Red Wing W-4 P-3	662	80	529	252	269	—	—	344	171	—	—	244	133	148	50	219	231	240	238	25	74	167	262	27	199	280

Welch Twp.	395	50	344	203	133	—	—	243	97	—	—	174	109	59	47	164	115	175	116	23	62	130	136	28	153	148
County: Totals:	9,208	1,200	7,308	3,866	3,289	—	—	4,890	2,255	—	—	2,881	2,405	1,936	673	3,397	2,823	3,669	2,735	401	1,070	2,641	3,152	369	3,256	3,318
District: 29A Total	20,060	2,670	16,227	4,087	3,493	3,421	4,386	11,060	4,800	—	—	7,195	4,990	3,870	1,702	6,979	6,189	7,408	6,247	981	2,228	5,614	6,919	1,001	6,657	7,444
% Of Voters			100.00	25.19	21.53	21.08	27.03	68.16	29.58	—	—	44.34	30.75	23.85	10.49	43.01	38.14	45.65	38.50	6.05	13.73	34.60	42.64	6.17	41.02	45.87

	VOTER REGISTRATION			U.S. REP. DIST. 1	U.S. REP. DIST. 6	STATE REP.		GOVERNOR & LT. GOV.		SECRETARY OF STATE		STATE AUDITOR		STATE TREASURER		ATTORNEY GENERAL										
	# of Persons Registered at 7am	# of New Registrations Election Day	Total Number of Persons Voting in the Precinct	R GIL GUTKNECHT	D L TRACY L. BECKMAN	R JOHN KLINE	D L BILL LUTHER	R JERRY DEMPSEY	D L PEGGY D. METZER	R MIKE OSSKOPP	D L J.P. "JACK" HALEY	R JESSE VENTURA AND MAE SCHUNK	R NORM COLEMAN AND GEN OLSON	D L HUBERT H. "SKIP" HUMPHREY III AND ROGER D. MOE	R ALAN SHILEPSKY	R MARY KIFFMEYER	D L EDWINA GARCIA	R JUDI DUTCHER	D L NANCY A. LARSON	MTP PATRICIA G. V. BECKER	R JAMES N. (JIM) DUNLOP	R KEVIN KNIGHT	D L CAROL JOHNSON	R JIM MANGAN	R CHARLIE WEAVER	D L MIKE HATCH
DISTRICT 29B County GOODHUE																										
Precinct	71	3	49	22	26	—	—	—	—	22	26	16	15	18	6	19	24	16	27	3	8	14	26	2	14	30
Bellechester	230	34	221	100	116	—	—	—	—	120	98	100	59	62	20	90	95	93	94	15	31	71	108	18	77	115
Belle Creek Twp.	237	19	207	144	62	—	—	—	—	159	44	91	87	27	27	129	37	130	51	8	28	101	60	8	119	63
Belvidere Twp.	504	55	455	247	197	—	—	—	—	284	157	204	150	98	42	225	167	252	159	16	68	173	190	15	231	193
Featherstone Twp.	786	85	661	379	272	—	—	—	—	433	211	300	220	133	71	330	217	359	206	47	95	286	240	50	319	259
Florence Twp.	406	58	348	231	112	—	—	—	—	249	93	132	156	57	29	208	92	210	100	18	44	174	112	14	180	137
Goodhue	295	36	251	185	66	—	—	—	—	193	55	101	117	33	12	169	55	174	52	10	26	149	61	8	155	73
Goodhue Twp.	467	54	436	235	195	—	—	—	—	256	170	201	144	87	45	209	166	227	161	24	73	155	180	20	215	185
Hay Creek Twp.	289	53	251	136	101	—	—	—	—	152	92	74	92	78	13	121	95	126	88	15	32	93	102	7	128	97
Lake City	356	33	308	208	98	—	—	—	—	227	75	136	120	50	24	183	79	176	93	11	40	145	101	14	157	120
Minneola Twp.	1,192	126	922	514	395	—	—	—	—	570	325	360	314	236	105	454	312	474	340	55	131	358	370	73	379	420
Pine Island P-1	372	31	304	199	103	—	—	—	—	215	82	122	122	60	29	176	86	184	97	13	32	153	105	17	150	127
Pine Island Twp.	456	68	424	188	220	—	—	—	—	177	222	245	82	95	59	149	186	170	195	22	75	109	202	30	134	226
Vasa Twp.	281	27	240	128	110	—	—	—	—	130	106	100	81	58	21	117	89	125	86	10	39	98	87	9	108	118
Wacouta Twp.	764	84	602	349	249	—	—	—	—	398	192	232	208	158	62	299	215	314	221	29	79	259	233	40	268	267
Zumbrota P-1	772	113	614	358	245	—	—	—	—	383	219	244	209	153	50	317	213	303	225	36	67	262	241	36	265	282
Zumbrota P-2	333	43	284	187	95	—	—	—	—	194	85	127	107	47	19	161	91	158	105	12	36	124	111	10	134	132
Zumbrota Twp.																										
County: Totals:	7,811	922	6,577	3,810	2,662	—	—	—	—	4,162	2,252	2,785	2,283	1,450	634	3,356	2,219	3,491	2,300	344	904	2,724	2,529	371	3,033	2,844
WABASHA																										
Bellechester	26	0	20	13	6	—	—	—	—	11	8	6	10	3	0	11	7	8	8	1	4	8	6	0	8	9
Chester Twp	254	13	206	129	76	—	—	—	—	135	67	102	67	36	27	100	70	92	76	15	32	87	73	10	86	93
Elgin City	397	63	359	204	151	—	—	—	—	214	134	160	117	78	36	178	112	154	130	36	49	145	131	31	157	137
Elgin Twp.	463	55	392	235	147	—	—	—	—	228	144	167	135	80	30	213	114	198	136	18	45	167	142	23	170	167
Gillford Twp.	278	19	221	159	60	—	—	—	—	167	51	89	100	27	22	151	37	142	48	14	33	122	53	18	128	63
Glasgow Twp.	156	4	115	61	53	—	—	—	—	81	34	58	32	24	14	54	41	47	50	8	16	36	55	7	49	51
Greenfield Twp.	790	87	672	348	310	—	—	—	—	380	275	244	242	178	59	283	284	284	294	40	58	252	311	31	280	322
Hammond	85	9	73	40	32	—	—	—	—	32	39	47	19	6	12	28	25	22	31	10	21	18	29	11	25	30
Highland Twp.	253	16	195	103	90	—	—	—	—	114	75	78	73	42	17	85	74	81	73	20	21	79	84	5	78	98
Hyde Park Twp.	131	22	112	50	59	—	—	—	—	56	53	60	31	20	14	44	45	40	49	12	16	33	53	10	33	62
Kellogg	261	23	223	109	108	—	—	—	—	112	104	98	51	66	26	70	103	64	113	21	31	51	122	9	78	115
Lake Twp.	226	21	201	108	91	—	—	—	—	129	70	79	72	48	17	105	70	114	68	11	26	84	84	6	91	97
Lake City P-1	841	93	667	355	299	—	—	—	—	391	267	256	231	169	68	303	241	309	251	43	97	244	279	43	278	296
Lake City P-2	817	97	668	355	302	—	—	—	—	386	276	234	225	200	65	296	264	285	285	44	78	230	317	42	269	320
Lake City P-3	778	87	655	369	277	—	—	—	—	399	239	239	216	190	44	331	243	332	233	38	62	259	290	20	308	291
Mazeppa City	399	49	353	189	158	—	—	—	—	207	138	166	103	81	38	160	132	146	155	32	59	111	160	24	137	174

Mazeppa Twp.	396	34	311	200	107	—	—	—	—	216	86	144	115	48	36	171	77	173	84	18	41	147	92	31	158	101
Milville	97	14	86	46	31	—	—	—	—	55	25	47	22	11	9	40	21	35	29	6	12	26	32	8	31	32
Minneiska City	32	3	29	17	12	—	—	—	—	15	14	9	12	8	2	13	11	12	10	6	5	12	12	2	14	12
Minneiska Twp.	115	7	87	46	40	—	—	—	—	43	40	25	32	26	7	32	44	34	35	12	11	35	38	3	38	41
Mount Pleasant Twp.	207	22	179	117	61	—	—	—	—	124	52	87	64	28	23	92	60	102	62	9	23	80	69	8	83	80
Oakwood Twp.	179	14	139	78	60	—	—	—	—	86	52	55	60	24	14	75	42	65	52	8	17	52	61	9	66	52
Pepin Twp.	253	8	211	96	111	—	—	—	—	136	70	85	61	61	24	71	102	75	107	13	26	60	111	15	63	125
Plainview P-1	861	117	670	422	234	—	—	—	—	450	206	245	275	140	51	376	189	368	213	33	75	323	224	30	341	247
Plainview P-2	657	88	542	317	214	—	—	—	—	353	177	181	217	133	30	299	185	286	200	22	62	250	204	24	258	233
Plainview Twp.	270	22	206	137	66	—	—	—	—	155	47	68	102	33	9	133	54	116	68	7	20	106	67	11	109	75
Wabasha W-1	363	36	297	168	123	—	—	—	—	190	103	109	98	80	26	127	122	125	120	21	32	110	129	17	122	136
Wabasha W-2	576	64	495	266	217	—	—	—	—	301	182	164	178	147	42	214	210	213	214	32	60	173	233	28	175	258
Wabasha W-3	571	52	469	254	189	—	—	—	—	268	175	169	154	124	39	181	187	191	187	40	60	140	213	23	161	228
Watopa Twp.	139	19	116	53	58	—	—	—	—	68	44	45	43	25	11	52	44	52	51	5	13	39	55	6	48	52
West Albany Twp.	183	23	145	89	52	—	—	—	—	89	51	63	54	28	12	72	50	67	53	11	16	55	66	7	64	68
Zumbro Twp.	432	34	334	213	118	—	—	—	—	208	114	157	131	44	35	185	97	180	106	25	38	158	119	16	180	120
Zumbro Falls	100	9	76	32	43	—	—	—	—	41	33	40	21	13	15	31	23	31	28	8	13	22	29	9	30	28
County Totals:	11,586	1,224	9,524	5,378	3,955	—	—	—	—	5,840	3,445	3,776	3,363	2,221	874	4,576	3,380	4,443	3,619	639	1,172	3,714	3,943	537	4,116	4,213
District: 29B Total % Of Voters	19,397	2,146	16,101	9,188	6,617	—	—	—	—	10,002	5,697	6,561	5,646	3,671	1,508	7,932	5,599	7,934	5,919	983	2,076	6,438	6,472	908	7,149	7,057
			100.00	57.06	41.10	—	—	—	—	62.12	35.38	40.75	35.07	22.80	9.37	49.26	34.77	49.28	36.76	6.11	12.89	39.99	40.20	5.64	44.40	43.83
District: 29 Total % Of Voters	39,457	4,816	32,328	13,275	10,110	3,421	4,386	11,060	4,800	10,002	5,697	13,756	10,636	7,541	3,210	14,911	11,788	15,342	12,166	1,964	4,304	12,052	13,391	1,909	13,806	14,501
			100.00	41.06	31.27	10.58	13.57	34.21	14.85	30.94	17.62	42.55	32.90	23.33	9.93	46.12	36.46	47.46	37.63	6.08	13.31	37.28	41.42	5.91	42.71	44.86

DISTRICT 30A  
County  
OLMSTED

## Precinct

Rochester W-3 P-4	2,243	253	1,596	1,076	510	1,356	—	—	—	429	801	358	62	1,015	379	987	375	74	121	851	454	55	914	486
Rochester W-3 P-1	2,017	187	1,085	672	399	894	—	—	—	379	426	268	100	581	312	551	330	71	105	496	379	78	511	392
Rochester W-3 P-2	2,267	217	1,454	887	555	1,164	—	—	—	395	635	414	89	808	430	792	452	64	115	661	544	78	716	546
Rochester W-3 P-3	1,424	121	978	551	412	799	—	—	—	283	394	289	63	524	318	487	341	59	84	414	401	50	447	405
Rochester W-2 P-4	2,164	205	1,584	1,011	544	1,346	—	—	—	455	741	375	103	962	403	942	419	80	138	815	479	77	875	511
Rochester W-5 P-1	1,924	149	1,233	609	602	880	—	—	—	339	426	442	100	553	472	516	494	103	113	459	537	74	495	537
Rochester W-5 P-4	1,347	125	964	602	349	783	—	—	—	260	472	221	66	581	244	588	259	32	75	517	293	45	543	307
Rochester W-6 P-1	2,149	152	1,424	837	573	1,136	—	—	—	348	659	403	75	816	434	810	423	66	97	692	508	51	737	522
Rochester W-6 P-2	2,012	116	1,539	894	629	1,224	—	—	—	359	679	486	73	866	487	866	465	71	107	753	555	62	814	574
Rochester W-6 P-3	1,653	95	1,188	735	446	967	—	—	—	319	540	325	81	686	323	668	324	76	81	585	398	56	595	423
Rochester W-6 P-4	2,017	261	1,238	756	470	1,006	—	—	—	372	505	350	92	674	372	660	398	69	130	564	427	78	617	446
Rochester Twp P-3	0	0	0	0	0	0	—	—	—	0	0	0	0	0	0	0	0	0	0	0	0	0	0	0
Cascade Twp. P-5	7	0	4	4	0	4	—	—	—	2	1	1	0	2	1	3	0	0	0	3	0	0	3	0
Cascade Twp. P-6	9	2	4	3	1	3	—	—	—	1	1	2	0	2	2	1	2	0	0	2	2	0	1	3
Cascade Twp. P-7	2	0	2	1	1	1	—	—	—	1	0	1	0	1	1	1	0	1	0	2	0	0	1	1

VOTER  
REGISTRATIONU.S. REP.  
DIST. 1STATE  
REP.GOVERNOR  
& LT. GOV.SECRETARY  
OF STATESTATE  
AUDITORSTATE  
TREASURERATTORNEY  
GENERAL# of Persons Registered  
at 7am# of New Registrations  
Election DayTotal Number of Persons  
Voting in the PrecinctR  
GIL  
GUTKNECHTD  
TRACY L.  
BECKMANR  
BRAN  
BRADLEYR  
DAVE  
BISHOPD  
GAYLON M.  
CARMACKR  
JESSE VENTURA  
AND MAE SCHUNKR  
NORM COLEMAN  
AND GEN OLSOND  
HUBERT \*KIP\* H. HUMPHREY III  
AND ROGER D. MOER  
ALAN  
SHILEPSKYR  
MARY  
KIFFMEYERD  
EDWINA  
GARCIAR  
JUDI  
DUTCHERD  
NANCY A.  
LARSONMTP  
PATRICIA G. V.  
BECKERR  
JAMES N. (JIM)  
DUNLOPR  
KEVIN  
KNIGHTD  
DEBOL  
JOHNSONR  
JIM  
MANGANR  
CHARLIE  
WEAVERD  
MIKE  
HATCH

Cascade Twp. P-8	3	0	1	0	1	0	—	—	1	0	0	0	0	1	0	1	0	0	1	0	0	1
County: Totals:	21,238	1,883	14,294	8,638	5,492	11,563	—	—	3,943	6,280	3,935	904	8,071	4,179	7,872	4,283	766	1,166	6,814	4,978	704	7,269
District: 30A Total	21,238	1,883	14,294	8,638	5,492	11,563	—	—	3,943	6,280	3,935	904	8,071	4,179	7,872	4,283	766	1,166	6,814	4,978	704	7,269
% Of Voters			100.00	60.43	38.42	80.89	—	—	27.59	43.93	27.53	6.32	56.46	29.24	55.07	29.96	5.36	8.16	47.67	34.83	4.93	50.85

**DISTRICT 30B**  
**County**  
**OLMSTED**

Precinct	# of Persons Registered at 7am	# of New Registrations Election Day	Total Number of Persons Voting in the Precinct	R D.L. GUTKNECHT	DFL TRACY L. BECKMAN	R FRAN BRADLEY	R DAVE BISHOP	DFL GAYLON M. CARMACK	RP JESSE VENTURA AND MAE SCHUNK	R NORM COLEMAN AND GEN OLSON	DFL HUBERT H. "SKIP" HUMPHREY III AND ROGER D. MOE	RP ALAN SHILEPSKY	R MARY KIFFMEYER	DFL EDWINA GARCIA	R JUDI DUTCHER	DFL NANCY A. LARSON	MT PATRICIA G. V. BECKER	RP JAMES N. (JIM) DUNLOP	R KEVIN KNIGHT	DFL CAROL JOHNSON	RP JIM MANGAN	R CHARLIE WEAVER	DFL MIKE HATCH
Marion Twp. P-2	43	3	24	8	15	—	11	12	7	7	10	2	8	13	10	12	0	3	9	10	1	7	15
Rochester W-1 P-2	1,123	84	674	390	248	—	371	222	209	251	176	57	348	192	324	215	39	64	271	250	42	294	237
Rochester W-1 P-3	1,331	162	862	435	406	—	469	343	319	270	264	94	364	326	366	334	65	110	288	376	75	323	385
Rochester W-2 P-1	2,120	144	1,239	613	599	—	765	412	289	496	441	82	601	463	596	450	71	118	510	487	50	568	508
Rochester W-2 P-2	3,526	271	2,566	1,461	1,073	—	1,847	608	458	1,266	805	87	1,486	796	1,546	703	87	165	1,296	845	63	1,413	906
Rochester W-4 P-1	1,454	120	766	379	355	—	435	278	188	291	271	55	341	301	354	279	46	76	299	316	47	322	326
Rochester W-4 P-2	994	97	548	268	268	—	292	224	152	201	183	45	240	221	222	221	41	61	194	243	35	214	247
Rochester W-4 P-3	1,347	135	879	429	436	—	479	366	300	289	280	75	412	325	386	334	69	84	326	385	55	375	384
Rochester W-4 P-4	983	137	528	278	233	—	281	218	237	156	129	63	227	180	215	196	51	82	186	197	51	216	211
Rochester W-5 P-2	2,175	160	1,576	846	711	—	1,021	503	418	632	508	116	610	526	824	529	84	148	699	596	75	750	631
Rochester W-5 P-3	2,300	111	1,683	1,031	628	—	1,184	420	348	819	502	89	992	489	987	487	55	132	825	564	54	904	593
Rochester Twp P-2	5	0	2	0	2	—	—	1	1	0	1	0	1	1	0	1	1	1	0	1	0	0	2
County: Totals:	17,401	1,424	11,347	6,138	4,974	—	7,156	3,607	2,926	4,678	3,570	765	5,828	3,833	5,830	3,761	609	1,044	4,903	4,270	548	5,386	4,445
District: 30B Total	17,401	1,424	11,347	6,138	4,974	—	7,156	3,607	2,926	4,678	3,570	765	5,828	3,833	5,830	3,761	609	1,044	4,903	4,270	548	5,386	4,445
% Of Voters			100.00	54.09	43.84	—	63.07	31.79	25.79	41.23	31.46	6.74	51.36	33.78	51.38	33.15	5.37	9.20	43.21	37.63	4.83	47.47	39.17
District: 30 Total	38,639	3,307	25,641	14,776	10,466	11,563	7,156	3,607	6,869	10,958	7,505	1,669	13,899	8,012	13,702	8,044	1,375	2,210	11,717	9,248	1,252	12,655	9,599
% Of Voters			100.00	57.63	40.82	45.10	27.91	14.07	26.79	42.74	29.27	6.51	54.21	31.25	53.44	31.37	5.36	8.62	45.70	36.07	4.88	49.35	37.44

**DISTRICT 31A**  
**County**  
**DODGE**

Precinct	371	32	272	120	140	133	124	—	—	77	85	101	19	109	123	92	140	15	19	90	142	13	102	134
County: Totals:	371	32	272	120	140	133	124	—	—	77	85	101	19	109	123	92	140	15	19	90	142	13	102	134
OLMSTED																								
Cascade Twp. P-1	1,641	116	1,238	807	430	885	311	—	—	312	631	294	60	782	319	776	327	58	84	656	404	41	705	419
Farmington Twp.	310	19	239	141	94	153	72	—	—	91	90	56	16	128	71	129	77	10	26	111	84	9	116	99
Haverhill Twp.	939	51	742	447	287	528	185	—	—	206	334	195	45	446	203	437	210	36	67	360	254	34	419	242
High Forest Twp.	676	39	526	355	166	468	55	—	—	166	243	115	24	332	140	289	160	35	32	276	182	20	283	190
Marion Twp. P-1	3,269	232	2,244	1,362	855	1,570	574	—	—	823	920	485	173	1,309	617	1,246	662	151	194	1,114	759	124	1,155	800
New Haven Twp.	722	56	590	368	217	387	185	—	—	228	220	137	59	316	188	303	199	49	69	286	221	33	275	252
Oronoco	525	65	429	261	161	269	132	—	—	191	169	68	52	227	109	217	125	33	52	205	126	33	200	156
Oronoco Twp.	1,148	88	809	517	281	548	227	—	—	265	355	176	82	462	211	466	228	49	89	398	250	53	435	257
Pine Island P-2	18	8	16	6	10	5	8	—	—	6	2	8	0	5	8	3	9	1	0	3	9	0	4	9
Pleasant Grove Twp.	455	25	329	193	133	268	55	—	—	128	114	84	29	178	96	159	113	26	42	137	125	15	153	133
Rochester W-1 P-1	1,685	118	1,200	646	543	741	408	—	—	408	443	342	80	599	422	600	419	69	120	489	482	61	527	517
Rochester W-1 P-5	8	0	5	3	2	3	2	—	—	1	2	2	0	2	3	2	2	0	0	2	3	0	3	2
Rochester W-3 P-5	344	68	283	194	88	201	69	—	—	87	139	57	15	191	56	180	58	16	27	152	70	20	153	78
Rochester W-2 P-3	635	37	495	323	169	355	119	—	—	72	288	135	13	328	129	340	115	16	23	311	132	4	323	151
Rochester W-1 P-4	2,934	284	2,043	1,270	752	1,407	539	—	—	686	861	483	158	1,170	560	1,167	575	114	190	993	664	110	1,057	729
Rochester W-2 P-5	373	75	266	170	92	188	68	—	—	101	110	54	12	156	74	156	73	12	17	140	82	6	147	92
Rochester W-2 P-6	118	25	80	59	21	57	19	—	—	7	50	23	2	58	16	56	16	2	2	50	22	1	53	20
Rochester W-4 P-5	12	1	6	1	4	1	3	—	—	4	0	1	2	1	2	1	3	1	2	1	1	1	0	4
Rochester W-4 P-6	0	0	0	0	0	0	0	—	—	0	0	0	0	0	0	0	0	0	0	0	0	0	0	0
Rochester W-5 P-5	183	48	182	136	44	131	36	—	—	41	98	40	5	124	38	123	39	6	8	109	43	2	122	44
Rochester Twp P-1	1,860	117	1,412	842	551	970	371	—	—	341	702	358	66	846	380	827	387	66	100	748	440	49	800	456
Rock Dell Twp.	374	26	290	170	117	224	64	—	—	101	137	50	22	154	92	153	106	15	29	137	102	18	147	110
Salem Twp.	635	65	513	297	209	373	119	—	—	207	185	117	60	261	142	269	159	35	60	213	185	40	250	182
Stewartville	2,039	369	2,096	1,276	793	1,725	333	—	—	782	778	487	183	1,178	581	1,081	686	146	235	948	732	150	1,011	752
County: Totals:	20,903	1,932	16,033	9,844	6,019	11,457	3,954	—	—	5,254	6,871	3,768	1,158	9,253	4,457	8,980	4,748	946	1,468	7,819	5,372	824	8,338	5,694
District: 31A Total	21,274	1,964	16,305	9,964	6,159	11,590	4,078	—	—	5,331	6,956	3,869	1,177	9,362	4,580	9,072	4,888	961	1,487	7,909	5,514	837	8,440	5,828
% Of Voters			100.00	61.11	37.77	71.08	25.01	—	—	32.70	42.66	23.73	7.22	57.42	28.09	55.64	29.98	5.89	9.12	48.51	33.82	5.13	51.76	35.74

**DISTRICT 31B**  
**County**  
**FILLMORE**

**Precinct**

	# of Persons Registered at 7am	# of New Registrations Election Day	Total Number of Persons Voting in the Precinct	R GIL GUTNECHT	DFL TRACY L. BECKMAN	R BILL KUISLE	DFL JON HAYENGA	R GREGORY M. DAVIS	DFL DELBERT MANDELKO	RP JESSE VENTURA AND MAE SCHUNK	R NORM COLEMAN AND GEN OLSON	DFL HUBERT H. "SKIP" HUMPHREY III AND ROGER D. MOE	RP ALAN SHLEPSKY	R MARY KIFFMEYER	DFL EDWINA GARCIA	R JUDI DUTCHER	DFL NANCY A. LARSON	MTP PATRICIA G. V. BECKER	RP JAMES N. (JIM) DUNLOP	R KEVIN KNIGHT	DFL CAROL JOHNSON	RP JIM MANGAN	R CHARLIE WEAVER	DFL MIKE HATCH
Amherst Twp.	161	12	120	52	66	—	—	43	75	31	32	56	9	45	58	47	63	4	8	41	63	10	40	63
Arendahl Twp.	185	17	131	87	43	—	—	84	46	34	63	33	10	85	29	73	41	9	6	71	49	6	80	39
Beaver Twp.	139	9	92	43	47	—	—	57	34	28	25	37	8	41	40	37	45	3	7	33	44	7	33	49
Bloomfield Twp.	218	10	164	94	70	—	—	99	64	44	65	52	6	91	61	79	69	8	10	73	75	7	80	70
Bristol Twp.	218	7	160	63	96	—	—	61	98	62	41	53	10	65	70	67	75	7	17	47	86	13	58	78
Canton	219	3	136	74	61	—	—	70	66	34	46	54	6	62	56	46	68	12	4	48	69	5	53	66
Canton Twp.	165	10	110	56	54	—	—	51	59	17	46	47	2	53	48	48	50	6	6	47	49	1	57	45
Carmona Twp.	235	1	182	91	88	—	—	72	110	49	65	64	7	97	66	79	80	13	11	72	82	9	77	82
Carrolltown Twp.	189	8	154	97	56	—	—	93	61	43	78	31	4	109	34	101	44	3	9	91	47	3	95	48
Chatfield	757	102	535	299	227	—	—	343	177	167	204	158	53	258	175	228	218	38	46	220	227	42	240	211
Chatfield Twp.	288	29	209	108	100	—	—	135	69	65	80	63	8	115	72	98	85	11	9	89	97	4	93	95
Fillmore Twp.	260	25	211	137	73	—	—	144	64	46	104	57	11	128	60	109	81	7	13	104	76	7	115	75
Forestville Twp.	230	23	192	127	63	—	—	134	58	32	104	54	6	120	55	98	71	11	4	106	72	3	98	79
Fountain	190	10	154	91	61	—	—	83	70	50	64	39	12	98	40	87	53	10	13	71	62	6	81	59
Fountain Twp.	217	8	169	108	59	—	—	86	81	56	72	39	11	102	43	87	58	8	15	84	60	6	102	52
Harmony	653	35	474	237	227	—	—	227	241	110	183	174	22	235	189	220	205	21	30	191	216	28	213	203
Harmony Twp.	204	11	132	62	68	—	—	51	79	34	56	41	2	67	54	59	64	1	7	52	62	6	62	54
Holt Twp.	139	10	101	53	47	—	—	55	45	28	41	30	7	58	32	50	39	6	9	47	41	6	48	41
Jordan Twp.	212	14	148	87	57	—	—	95	51	44	76	27	10	91	43	81	50	5	9	79	52	5	84	54
Lanesboro	519	65	463	213	242	—	—	225	233	147	151	150	36	220	180	198	202	27	38	189	206	28	213	185
Mabel	472	0	345	156	184	—	—	174	166	65	112	163	10	141	176	122	189	13	13	116	192	6	133	180
Newburg Twp.	260	23	173	90	82	—	—	78	90	33	65	73	10	76	78	56	90	11	5	65	85	3	77	81
Ostrander	177	9	121	61	58	—	—	66	53	43	37	40	10	54	51	53	56	3	13	46	57	10	49	56
Pilot Mound Twp.	214	13	148	96	52	—	—	98	50	44	72	29	9	92	37	77	54	5	12	82	47	6	85	49
Preble Twp.	133	3	83	30	53	—	—	32	51	17	25	40	4	32	45	32	44	2	4	29	48	3	33	43
Preston W-1	305	10	216	95	117	—	—	97	118	80	56	78	11	101	90	92	94	11	19	78	99	14	87	95
Preston W-2	594	28	470	259	207	—	—	266	201	113	189	161	26	250	166	243	176	22	28	204	199	24	220	194
Preston Twp.	139	9	103	59	42	—	—	54	49	22	52	26	5	58	33	57	35	2	6	53	36	4	54	37
Spring Valley W-1	774	78	515	284	230	—	—	349	161	132	199	181	32	262	195	245	209	27	34	227	224	30	229	228
Spring Valley W-2	641	58	455	241	211	—	—	311	139	100	198	152	22	231	172	219	187	20	25	197	201	16	216	198
Spring Valley Twp.	347	24	245	137	105	—	—	169	74	76	107	59	22	128	80	126	87	14	20	120	90	16	121	91
Sumner Twp.	238	21	207	135	71	—	—	158	49	81	86	40	13	128	55	119	69	6	24	100	70	13	110	72
Whalan	52	3	43	19	24	—	—	13	29	9	11	23	2	17	19	14	20	5	2	14	25	0	19	21
Wykoff	282	37	241	140	96	—	—	166	74	57	114	66	9	145	67	131	76	12	12	122	83	6	128	84
York Twp.	226	11	148	82	65	—	—	78	70	36	65	46	6	82	53	72	64	4	6	78	56	5	75	59
County Totals:	10,252	736	7,550	4,063	3,402	—	—	4,317	3,155	2,029	2,984	2,436	431	3,937	2,722	3,550	3,111	367	494	3,286	3,247	358	3,558	3,136
<b>MOWER</b>																								
Bennington Twp.	101	8	76	38	37	—	—	51	25	28	20	26	10	29	31	26	38	6	10	20	38	5	24	42
Clayton Twp.	96	6	77	33	44	—	—	43	33	12	35	28	5	27	38	31	37	4	9	24	40	5	29	37
Frankford Twp.	234	23	183	117	65	—	—	132	51	65	78	40	20	100	49	98	59	10	22	87	65	21	89	63
Grand Meadow	573	19	393	191	196	—	—	241	143	127	125	136	26	181	154	160	172	28	42	139	183	22	158	178
Grand Meadow Twp.	189	11	152	74	78	—	—	106	46	45	59	47	10	73	63	68	63	10	13	60	72	6	60	80



Le Roy	574	35	442	214	225	—	—	261	172	123	132	174	27	189	192	184	211	32	39	156	216	24	171	212
Le Roy Twp.	215	13	158	78	79	—	—	109	46	52	55	48	6	78	61	71	65	8	9	61	76	4	70	73
Lodi Twp.	159	6	132	69	63	—	—	89	40	29	56	43	6	62	52	50	62	10	8	58	55	2	57	62
Pleasant Valley	167	12	122	62	58	—	—	71	47	36	49	37	9	62	44	57	49	7	10	50	54	13	45	55
Racine	233	20	185	112	72	—	—	126	59	72	69	39	23	89	58	89	75	8	19	82	68	13	87	73
Racine Twp.	253	20	210	141	65	—	—	155	50	47	116	41	10	140	50	119	59	15	14	115	69	11	122	65
Sargeant	48	0	39	25	14	—	—	30	8	14	12	12	5	18	12	17	15	4	5	16	16	4	22	12
Sargeant Twp.	186	12	124	71	53	—	—	69	52	30	58	35	11	66	44	61	51	6	14	57	50	7	53	58
Taopi	59	6	48	18	27	—	—	23	20	11	12	21	2	12	27	12	27	0	2	14	24	0	14	24
County: Totals:	3,087	191	2,341	1,243	1,076	—	—	1,506	792	691	876	727	170	1,126	875	1,023	983	148	216	939	1,026	137	1,001	1,034
<b>OLMSTED</b>																								
Chatfield	674	43	482	268	210	—	—	316	160	171	176	122	39	259	155	233	177	31	57	188	191	48	208	189
Dover	228	31	174	90	82	—	—	88	77	95	48	29	23	75	61	81	58	16	21	69	70	15	75	68
Dover Twp.	229	13	163	106	55	—	—	103	55	68	68	26	17	96	40	88	54	8	20	78	51	10	86	51
Elmira Twp.	212	7	149	79	68	—	—	84	61	37	70	40	10	77	55	74	55	11	9	59	76	7	73	64
Eyota	804	148	662	362	292	—	—	385	255	254	262	138	58	381	184	338	219	57	60	316	238	47	320	243
Eyota Twp.	284	30	217	139	78	—	—	144	69	68	108	41	22	138	49	128	53	18	32	111	61	15	115	73
Orion Twp.	387	30	275	151	121	—	—	157	116	90	113	70	27	155	80	143	100	15	34	129	98	18	133	103
Quincy Twp.	211	13	147	80	65	—	—	83	57	55	59	32	8	84	46	78	45	15	12	72	51	11	80	47
Viola Twp.	292	38	231	142	87	—	—	127	93	89	91	48	8	128	72	114	69	31	26	101	89	15	117	83
County: Totals:	3,301	353	2,500	1,417	1,058	—	—	1,487	943	927	995	546	222	1,393	742	1,277	830	202	271	1,123	925	186	1,207	921
<b>WINONA</b>																								
St. Charles	1,553	200	1,181	671	492	—	—	695	452	328	511	317	88	650	372	590	414	82	93	531	470	63	579	441
St. Charles Twp.	258	18	219	147	72	—	—	146	66	63	109	45	15	141	55	120	77	8	18	118	70	10	127	72
Saratoga Twp.	224	26	184	106	76	—	—	116	62	52	80	46	11	100	62	99	63	9	11	94	67	7	94	73
County: Totals:	2,035	244	1,584	924	640	—	—	957	580	443	700	408	114	891	489	809	554	99	122	743	607	80	800	586
District: 31B Total	18,675	1,524	13,975	7,647	6,176	—	—	8,267	5,470	4,090	5,555	4,117	937	7,347	4,828	6,659	5,478	816	1,103	6,091	5,805	761	6,566	5,677
% Of Voters	100.00	100.00	54.72	44.19	—	—	—	59.16	39.14	29.27	39.75	29.46	6.70	52.57	34.55	47.65	39.20	5.84	7.89	43.58	41.54	5.45	46.98	40.62
District: 31 Total	39,949	3,488	30,280	17,611	12,335	11,590	4,078	8,267	5,470	9,421	12,511	7,986	2,114	16,709	9,408	15,731	10,366	1,777	2,590	14,000	11,319	1,598	15,006	11,505
% Of Voters	100.00	100.00	58.16	40.74	38.28	13.47	—	27.30	18.06	31.11	41.32	26.37	6.98	55.18	31.07	51.95	34.23	5.87	8.55	46.24	37.38	5.28	49.56	38.00

**DISTRICT 32A**  
**County**  
**WINONA**
**Precinct**

Elba	120	15	94	35	53	32	58	—	33	21	37	11	27	49	27	54	2	10	22	55	1	32	54
Elba Twp.	146	18	114	65	48	50	59	—	31	49	32	7	53	46	53	46	4	10	42	52	10	46	51
Goodview P-1	875	29	639	353	275	259	375	—	277	212	212	25	313	261	297	262	41	38	280	281	23	296	287
Goodview P-2	951	59	644	361	274	248	391	—	139	263	229	33	288	266	258	280	44	48	246	293	27	283	291
Minneka	51	1	45	24	19	18	26	—	21	11	11	5	23	17	19	21	2	5	15	23	2	23	19
Minnesota City	130	8	101	53	46	40	58	—	14	43	42	5	45	41	40	44	8	5	40	48	1	52	41

VOTER REGISTRATION		U.S. REP. DIST. 1	STATE REP.	GOVERNOR & LT. GOV.	SECRETARY OF STATE	STATE AUDITOR	STATE TREASURER	ATTORNEY GENERAL														
# of Persons Registered at 7am	# of New Registrations Election Day	Total Number of Persons Voting in the Precinct	R. GIL GUTKNECHT	DFL TRACY L. BECKMAN	R. MIKE DONLIN	DFL GENE PELOWSKI JR	R. MICHELLE RIFENBERG	RP JESSE VENTURA AND MAE SCHUNK	R. NORM COLEMAN AND GEN OLSON	DFL HUBERT H. "SKIP" HUMPHREY III AND ROGER D. MOE	RP ALAN SHILEPSKY	R. MARY KIFFMEYER	DFL EDWINA GARCIA	R. JUDI DUTCHER	DFL NANCY A. LARSON	MTP PATRICIA G. V. BECKER	RP JAMES N. (JIM) DUNLOP	R. KEVIN KNIGHT	DFL CAROL JOHNSON	RP JIM MANGAN	R. CHARLIE WEAVER	DFL MIKE HATCH
120	15	94	35	53	32	58		33	21	37	11	27	49	27	54	2	10	22	55	1	32	54
146	18	114	65	48	50	59		31	49	32	7	53	46	53	46	4	10	42	52	10	46	51
875	29	639	353	275	259	375		142	277	212	25	313	261	297	262	41	38	280	281	23	296	287
951	59	644	361	274	248	391		139	263	229	32	288	266	258	280	44	48	246	293	27	283	291
51	1	45	24	19	18	26		10	21	11	2	23	17	19	21	2	5	15	23	2	23	19
130	8	101	53	46	40	58		14	43	42	5	45	41	40	44	8	5	40	48	1	52	14

Mount Vernon Twp.	214	5	152	82	68	49	100	—	39	61	46	6	70	65	66	66	8	13	53	76	9	64	71
Rollingstone	408	21	311	169	138	131	175	—	71	134	98	15	157	113	144	119	13	24	132	124	5	153	127
Rollingstone Twp.	695	39	532	316	207	228	300	—	119	246	158	34	264	199	236	209	42	38	227	226	21	265	211
Whitewater Twp.	101	16	89	51	38	39	45	—	35	36	17	10	47	26	42	35	5	11	43	30	4	42	35
Winona W-1 P-1	630	46	419	224	189	142	270	—	93	153	162	21	176	190	159	197	24	25	171	199	13	185	194
Winona W-1 P-2	1,399	171	1,017	577	414	411	573	—	214	428	351	45	509	389	488	396	43	71	442	425	21	507	411
Winona W-1 P-3	984	135	616	333	265	257	337	—	121	275	206	38	266	235	247	236	44	52	222	255	23	271	244
Winona W-1 P-4	860	54	668	366	291	283	373	—	125	305	230	30	335	250	331	247	22	40	298	263	14	319	285
Winona W-2 P-1	830	51	576	283	283	199	370	—	129	225	208	38	224	267	217	264	38	33	207	284	22	227	271
Winona W-2 P-2	849	61	572	296	270	187	376	—	128	224	209	33	239	260	220	260	41	47	212	271	21	252	256
Winona W-2 P-3	818	60	554	278	264	173	372	—	126	192	226	33	218	259	198	271	29	47	184	274	23	212	278
Winona W-2 P-4	946	129	584	290	285	201	370	—	148	214	205	40	254	248	232	270	26	47	227	271	26	261	258
Winona W-3 P-1	855	121	481	218	242	143	319	—	121	169	173	34	183	206	160	225	36	47	158	220	18	170	230
Winona W-3 P-2	1,356	251	449	222	205	149	275	—	128	158	150	29	197	170	163	184	24	54	152	183	17	180	182
Winona W-3 P-3	637	91	418	209	197	157	246	—	97	168	137	19	160	187	154	183	23	33	140	192	9	167	187
Winona W-3 P-4	723	46	477	273	195	201	270	—	98	209	161	32	230	183	214	201	19	30	197	206	20	219	200
Winona W-4 P-1	799	75	554	267	269	192	352	—	135	191	209	33	216	251	188	265	39	55	192	265	27	217	263
Winona W-4 P-2	696	50	484	234	235	164	315	—	129	162	178	36	170	226	145	245	35	45	151	252	28	169	245
Winona W-4 P-3	705	59	482	214	248	148	318	—	117	141	197	35	161	231	126	251	34	42	137	255	24	161	249
Winona W-4 P-4	1,568	102	1,159	709	435	513	641	—	169	588	384	44	623	418	606	411	55	60	553	461	34	603	454
County: Totals:	18,346	1,713	12,231	6,502	5,453	4,614	7,364	—	2,711	4,953	4,268	687	5,448	5,053	5,030	5,242	701	930	4,743	5,484	443	5,376	5,394
District: 32A Total	18,346	1,713	12,231	6,502	5,453	4,614	7,364	—	2,711	4,953	4,268	687	5,448	5,053	5,030	5,242	701	930	4,743	5,484	443	5,376	5,394
% Of Voters			100.00	53.16	44.58	37.72	60.21	—	22.16	40.50	34.89	5.62	44.54	41.31	41.13	42.86	5.73	7.60	38.78	44.84	3.62	43.95	44.10

	VOTER REGISTRATION			U.S. REP. DIST. 1		STATE REP.		GOVERNOR & LT. GOV.		SECRETARY OF STATE		STATE AUDITOR		STATE TREASURER		ATTORNEY GENERAL							
	# of Persons Registered at 7am	# of New Registrations Election Day	Total Number of Persons Voting in the Precinct	R GIL GUTKNECHT	DFL TRACY L. BECKMAN	R MIKE DONLIN	DFL GENE PELOWSKI JR	R MICHELLE RIFENBERG	RP JESSE VENTURA AND MAE SCHUNK	R NORM COLEMAN AND GEN OLSON	DFL ALBERT H. "SKIP" HUMPHREY III AND ROGER D. MOE	RP ALAN SHILEPSKY	R MARY KIFFMEYER	DFL EDWINA GARCIA	R JUDI DUTCHER	DFL NANCY A. LARSON	MTP PATRICIA G. V. BECKER	RP JAMES N. (JIM) DUNLOP	R KEVIN KNIGHT	DFL CAROL JOHNSON	RP JIM MANGAN	R CHARLIE WEAVER	DFL MIKE HATCH
DISTRICT 32B																							
County																							
FILLMORE																							
Precinct																							
Norway Twp.	183	6	100	43	56	—	—	76	20	30	47	0	45	46	42	49	3	2	39	50	2	44	47
Peterson	156	13	94	47	47	—	—	71	17	30	45	6	36	46	34	46	9	6	35	50	4	36	51
Rushford	840	43	491	268	220	—	—	392	93	185	207	28	231	205	212	229	23	33	196	236	23	216	223
Rushford Village	410	26	284	169	112	—	—	235	60	130	88	13	157	102	140	118	13	16	140	115	11	145	119
County: Totals:	1,589	88	969	527	435	—	—	774	190	375	387	47	469	399	428	442	48	57	410	451	40	441	440
HOUSTON																							
Black Hammer Twp.	171	8	123	75	47	—	—	102	19	52	52	3	61	51	58	51	4	5	58	53	4	61	50
Brownsville	307	21	213	105	102	—	—	163	37	78	82	12	85	94	66	100	18	15	71	105	10	71	105
Brownsville Twp.	242	7	133	86	44	—	—	108	20	59	49	8	63	48	55	53	14	6	66	55	8	62	54
Caledonia P-1	696	80	506	306	191	—	—	416	40	252	191	15	257	183	210	195	51	20	227	210	6	245	202
Caledonia P-2	914	84	634	382	236	—	—	535	64	324	219	20	332	231	280	253	42	16	299	261	12	311	249
Caledonia Twp.	342	19	262	176	83	—	—	230	24	143	90	8	146	92	123	99	18	10	137	99	6	148	91
Crooked Creek Twp.	179	11	115	55	54	—	—	84	12	44	46	10	43	42	38	50	10	4	43	49	5	43	47
Eitzen	142	3	96	65	28	—	—	77	5	59	28	1	61	28	51	32	5	3	51	33	1	61	27
Hokah	305	27	175	107	67	—	—	151	24	83	67	12	88	67	73	77	13	10	81	71	7	92	69
Hokah Twp.	333	16	221	147	72	—	—	186	17	113	87	4	113	91	99	89	17	5	112	86	2	119	84

Houston	578	83	503	316	172	—	—	422	70	238	168	18	252	177	231	185	30	16	239	186	14	249	185
Houston Twp.	275	24	220	147	70	—	—	189	34	110	72	9	133	60	116	78	12	12	119	74	8	132	66
Jefferson Twp.	70	3	51	33	15	—	—	40	3	24	20	1	26	15	24	17	0	1	24	18	1	25	16
La Crescent P-1	1,266	92	849	548	286	—	—	724	85	414	325	27	452	303	415	319	41	34	422	319	20	468	297
La Crescent P-2	1,163	102	752	455	290	—	—	610	91	320	324	33	350	320	315	324	50	28	319	344	22	343	325
La Crescent P-3	337	25	156	102	52	—	—	125	24	69	59	5	89	55	87	58	4	4	82	60	3	83	62
La Crescent Twp.	985	42	610	412	192	—	—	514	66	328	204	15	364	196	341	196	25	16	347	210	6	368	197
Mayville Twp.	217	10	158	100	55	—	—	141	20	74	58	8	74	65	61	71	13	4	70	73	3	79	64
Money Creek Twp.	289	26	224	140	83	—	—	181	42	98	75	9	122	78	112	83	9	9	112	81	5	115	87
Mound Prairie Twp.	357	23	233	146	85	—	—	187	36	108	81	11	119	81	95	92	25	9	117	91	10	123	86
Sheldon Twp.	163	20	124	85	38	—	—	108	14	64	40	4	78	34	68	41	7	2	63	47	3	72	40
Spring Grove	699	27	459	225	127	—	—	363	47	178	224	16	191	217	157	237	27	11	163	253	8	194	227
Spring Grove Twp.	251	11	179	111	66	—	—	146	21	101	56	4	111	57	80	60	28	6	97	64	4	103	66
Union Twp.	174	12	116	83	32	—	—	105	11	65	37	7	67	37	61	37	8	3	63	39	5	67	38
Wilmington Twp.	270	12	189	128	60	—	—	168	27	102	58	8	108	60	101	61	11	8	102	62	3	115	57
Winnebago Twp.	150	6	119	72	44	—	—	101	13	66	37	7	61	43	54	47	7	6	58	47	2	63	44
Yucatan Twp.	220	7	126	74	50	—	—	102	25	50	48	10	57	52	59	53	5	11	56	55	11	56	51
<b>County Totals:</b>	<b>11,075</b>	<b>801</b>	<b>7,546</b>	<b>4,682</b>	<b>2,741</b>	<b>—</b>	<b>—</b>	<b>6,278</b>	<b>891</b>	<b>3,616</b>	<b>2,797</b>	<b>285</b>	<b>3,903</b>	<b>2,777</b>	<b>3,430</b>	<b>2,958</b>	<b>494</b>	<b>274</b>	<b>3,598</b>	<b>3,045</b>	<b>189</b>	<b>3,868</b>	<b>2,886</b>
<b>WINONA</b>																							
Altura	204	19	166	105	60	—	—	143	48	75	41	13	97	43	82	60	10	10	83	62	11	89	59
Dakota	173	20	151	78	70	—	—	120	22	55	68	5	61	75	53	74	12	11	55	78	4	56	77
Dresbach Twp.	246	15	148	86	60	—	—	114	22	69	46	7	75	57	67	58	6	6	70	64	4	71	63
Fremont Twp.	186	12	156	101	54	—	—	138	25	90	37	5	107	38	87	49	8	7	92	50	5	96	42
Hart Twp.	158	11	117	74	42	—	—	105	25	55	30	5	72	34	54	48	5	9	58	39	5	61	45
Hillsdale Twp.	338	29	194	113	77	—	—	161	37	99	57	8	98	78	80	79	15	7	90	81	11	97	72
Homer Twp.	872	49	642	394	232	—	—	493	86	318	217	23	345	222	339	219	23	34	307	243	21	347	230
Lewiston	740	72	613	343	260	—	—	492	120	264	217	28	314	231	283	248	37	38	259	269	21	301	249
New Hartford Twp.	447	28	326	189	137	—	—	253	45	140	126	14	159	133	144	138	15	16	150	141	8	154	146
Norton Twp.	288	20	234	137	92	—	—	200	63	112	56	13	126	79	115	92	10	20	114	86	9	134	79
Pleasant Hill Twp.	298	22	195	126	63	—	—	168	28	113	54	11	120	54	110	62	10	13	111	63	9	121	59
Richmond Twp.	410	26	266	167	97	—	—	222	44	118	98	24	126	92	121	103	20	17	112	112	11	124	106
Stockton	324	24	230	121	108	—	—	171	75	76	73	20	102	87	83	90	37	18	88	102	12	100	91
Utica	104	8	79	42	34	—	—	68	33	24	22	5	41	30	33	37	4	7	33	37	1	45	31
Utica Twp.	318	22	258	161	96	—	—	223	62	110	81	15	143	85	132	93	20	21	123	98	18	148	83
Warren Twp.	308	0	251	169	78	—	—	211	49	133	64	12	152	74	135	80	22	12	137	88	7	155	75
Wilson Twp.	717	35	548	350	186	—	—	449	81	300	152	30	308	166	304	172	26	28	294	182	20	318	173
Wiscovy Twp.	208	17	151	62	88	—	—	92	20	52	61	8	58	74	54	77	8	7	54	80	6	60	71
<b>County Totals:</b>	<b>6,339</b>	<b>429</b>	<b>4,725</b>	<b>2,817</b>	<b>1,834</b>	<b>—</b>	<b>—</b>	<b>3,823</b>	<b>885</b>	<b>2,203</b>	<b>1,500</b>	<b>246</b>	<b>2,504</b>	<b>1,652</b>	<b>2,276</b>	<b>1,779</b>	<b>288</b>	<b>281</b>	<b>2,230</b>	<b>1,875</b>	<b>183</b>	<b>2,477</b>	<b>1,751</b>
<b>District: 32B Total</b>	<b>19,003</b>	<b>1,318</b>	<b>13,240</b>	<b>8,026</b>	<b>5,010</b>	<b>—</b>	<b>—</b>	<b>10,875</b>	<b>1,966</b>	<b>6,194</b>	<b>4,684</b>	<b>578</b>	<b>6,876</b>	<b>4,828</b>	<b>6,134</b>	<b>5,179</b>	<b>830</b>	<b>612</b>	<b>6,238</b>	<b>5,371</b>	<b>412</b>	<b>6,786</b>	<b>5,077</b>
<b>% Of Voters</b>			<b>100.00</b>	<b>60.62</b>	<b>37.84</b>	<b>—</b>	<b>—</b>	<b>82.14</b>	<b>14.85</b>	<b>46.78</b>	<b>35.38</b>	<b>4.37</b>	<b>51.93</b>	<b>36.47</b>	<b>46.33</b>	<b>39.12</b>	<b>6.27</b>	<b>4.62</b>	<b>47.11</b>	<b>40.57</b>	<b>3.11</b>	<b>51.25</b>	<b>38.35</b>
<b>District: 32 Total</b>	<b>37,349</b>	<b>3,031</b>	<b>25,471</b>	<b>14,528</b>	<b>10,463</b>	<b>4,614</b>	<b>7,364</b>	<b>10,875</b>	<b>4,677</b>	<b>11,147</b>	<b>8,952</b>	<b>1,265</b>	<b>12,324</b>	<b>9,881</b>	<b>11,164</b>	<b>10,421</b>	<b>1,531</b>	<b>1,542</b>	<b>10,981</b>	<b>10,855</b>	<b>855</b>	<b>12,162</b>	<b>10,471</b>
<b>% Of Voters</b>			<b>100.00</b>	<b>57.04</b>	<b>41.08</b>	<b>18.11</b>	<b>28.91</b>	<b>42.70</b>	<b>18.36</b>	<b>43.76</b>	<b>35.15</b>	<b>4.97</b>	<b>48.38</b>	<b>38.79</b>	<b>43.83</b>	<b>40.91</b>	<b>6.01</b>	<b>6.05</b>	<b>43.11</b>	<b>42.62</b>	<b>3.36</b>	<b>47.75</b>	<b>41.11</b>

	VOTER REGISTRATION			U.S. REP. DIST. 3	STATE REP.					GOVERNOR & LT. GOV.		SECRETARY OF STATE		STATE AUDITOR		STATE TREASURER		ATTORNEY GENERAL							
	# of Persons Registered at 7am	# of New Registrations Election Day	Total Number of Persons Voting in the Precinct	R JIM RAMSTAD	DFL STAN J. LEINO	R ARLON LINDNER	DFL MERRILEE CARLSEN FRYER	RP RONALD C. LISCHEID	R RICH STANEK	DFL SAM GARST	RP JESSE VENTURA AND MAE SCHUNK	R NORM COLEMAN AND GEN OLSON	DFL HUBERT H. "SKIP" HUMPHREY III AND ROGER D. MOE	RP ALAN SHLEPSKY	R MARY KIFFMEYER	DFL EDWINA GARCIA	R JUDI DUTCHER	DFL NANCY A. LARSON	MTF PATRICIA G. V. BECKER	RP JAMES N. (JIM) DUNLOP	R KEVIN KNIGHT	DFL CAROL JOHNSON	RP JIM MANGAN	R CHARLIE WEAVER	DFL MIKE HATCH
DISTRICT 33A																									
County																									
HENNEPIN																									
Precinct																									
Corcoran P-1	1,666	257	1,526	1,044	325	974	447	—	—	—	845	497	172	179	839	373	860	374	106	230	686	425	121	757	537
Corcoran P-2	1,392	225	1,236	795	288	738	413	—	—	—	631	415	174	152	628	333	640	344	99	170	516	379	79	551	483
Dayton P-1	487	101	438	262	112	218	180	—	—	—	296	85	55	77	186	122	199	133	41	83	142	158	47	192	151
Dayton P-2	437	50	390	210	135	190	178	—	—	—	230	83	75	69	162	127	166	149	32	70	129	147	30	178	144
Dayton P-3	1,720	231	1,545	1,014	327	884	505	—	—	—	873	442	214	172	773	402	805	375	116	218	645	442	98	852	449
Hassan Twp. P-1	1,458	162	1,292	899	258	781	433	—	—	—	685	444	154	148	730	305	751	306	82	188	598	369	83	687	420
Maple Grove P- 1	2,506	276	2,048	1,334	496	1,124	765	—	—	—	1,000	620	416	280	965	616	1,080	604	138	308	837	677	159	930	796
Maple Grove P- 3	2,528	377	2,135	1,484	458	1,278	718	—	—	—	1,051	728	348	262	1,112	578	1,235	554	128	335	935	647	142	1,043	766
Maple Grove P- 5	2,022	259	1,695	1,312	274	1,138	448	—	—	—	598	792	297	106	1,056	386	1,122	342	69	182	908	425	72	980	531
Maple Grove P- 6	2,003	261	1,739	1,287	323	1,105	517	—	—	—	681	725	323	147	984	449	1,118	382	70	218	859	470	82	925	599
Rogers P-1	1,149	323	1,168	801	238	622	469	—	—	—	609	391	160	121	653	295	658	310	69	156	521	358	71	578	425
Champlin W-1 P-2	1,374	221	1,147	668	326	586	467	—	—	—	696	258	179	186	500	355	555	371	89	201	407	408	97	589	374
Champlin W-2 P-1	1,648	308	1,445	1,054	280	841	488	—	—	—	682	489	268	153	763	399	847	384	68	196	640	468	70	813	468
Maple Grove P-11	1,933	230	1,549	1,059	337	932	525	—	—	—	710	579	256	205	806	420	893	425	93	242	714	448	111	774	564
Maple Grove P-14	2,238	418	2,022	1,533	326	1,354	532	—	—	—	918	825	276	205	1,211	428	1,313	397	103	260	1,065	488	108	1,134	635
County: Totals:	24,561	3,699	21,375	14,756	4,503	12,765	7,085	—	—	—	10,505	7,373	3,367	2,462	11,368	5,588	12,242	5,450	1,303	3,057	9,602	6,309	1,370	10,983	7,342
WRIGHT																									
Dayton	23	9	27	11	13	9	18	—	—	—	19	1	7	10	3	14	12	9	3	13	5	9	5	10	12
County: Totals:	23	9	27	11	13	9	18	—	—	—	19	1	7	10	3	14	12	9	3	13	5	9	5	10	12
District: 33A Total	24,584	3,708	21,402	14,767	4,516	12,774	7,103	—	—	—	10,524	7,374	3,374	2,472	11,371	5,602	12,254	5,459	1,306	3,070	9,607	6,318	1,375	10,993	7,354
% Of Voters			100.00	69.00	21.10	59.69	33.19	—	—	—	49.17	34.45	15.76	11.55	53.13	26.18	57.26	25.51	6.10	14.34	44.89	29.52	6.42	51.36	34.36

**DISTRICT 33B**  
**County**  
**HENNEPIN**
**Precinct**

Maple Grove P- 2	2,032	297	1,732	1,053	500	—	—	149	817	672	972	440	314	737	575	34	842	570	126	296	609	634	129	691	753
Maple Grove P- 4	2,048	253	1,721	1,159	433	—	—	85	941	632	715	627	368	140	900	565	956	535	88	227	749	605	85	847	691
Maple Grove P- 7	1,531	201	1,183	810	282	—	—	78	639	411	558	394	219	130	598	359	655	353	58	146	499	425	67	560	461
Maple Grove P- 8	1,776	245	1,454	945	355	—	—	104	730	515	642	456	306	154	702	441	765	412	86	193	584	485	92	638	573
Maple Grove P- 9	1,229	146	1,001	681	254	—	—	70	524	378	427	342	229	102	476	344	554	293	62	146	427	337	61	477	392
Maple Grove P-10	1,774	236	1,410	974	333	—	—	83	812	456	591	542	273	128	760	408	801	388	70	164	647	447	76	700	540
Plymouth W-4 P-15	1,935	175	1,609	1,204	326	—	—	65	883	596	544	652	407	95	885	503	1,003	410	42	177	768	503	54	822	634
Plymouth W-4 P-16	1,699	256	1,587	1,187	317	—	—	70	932	527	469	740	371	114	912	469	1,020	397	54	167	837	464	67	904	546
Maple Grove P-12	1,846	281	1,541	1,068	312	—	—	109	860	473	727	552	250	167	804	396	892	359	85	210	670	433	98	723	568
Maple Grove P-13	1,813	225	1,382	959	327	—	—	72	780	481	563	538	274	117	739	432	810	402	62	159	633	478	69	685	557
Plymouth W-4 P-19	1,997	332	1,560	1,110	321	—	—	113	839	524	590	607	351	151	811	467	911	388	98	189	709	498	85	766	577
Plymouth W-4 P-20	1,926	301	1,602	1,066	429	—	—	95	770	655	561	591	442	127	774	578	867	515	69	189	643	596	65	727	705
County: Totals:	21,606	2,948	17,782	12,216	4,189	—	—	1,093	9,527	6,320	7,359	6,481	3,804	2,162	8,936	4,996	10,076	5,022	900	2,263	7,775	5,905	948	8,540	6,997
District: 33B Total	21,606	2,948	17,782	12,216	4,189	—	—	1,093	9,527	6,320	7,359	6,481	3,804	2,162	8,936	4,996	10,076	5,022	900	2,263	7,775	5,905	948	8,540	6,997
% Of Voters			100.00	68.70	23.56			6.15	53.58	35.54	41.38	36.45	21.39	12.16	50.25	28.10	56.66	28.24	5.06	12.73	43.72	33.21	5.33	48.03	39.35
District: 33 Total	46,190	6,656	39,184	26,983	8,705	12,774	7,103	1,093	9,527	6,320	17,883	13,855	7,178	4,634	20,307	10,598	22,330	10,481	2,206	5,333	17,382	12,223	2,323	19,533	14,351
% Of Voters			100.00	68.86	22.22	32.60	18.13	2.79	24.31	16.13	45.64	35.36	18.32	11.83	51.82	27.05	56.99	26.75	5.63	13.61	44.36	31.19	5.93	49.85	36.62

**DISTRICT 34A**  
**County**  
**HENNEPIN**
**Precinct**

Greenfield P-1	1,043	204	956	—	—	—	668	196	515	346	—	502	322	122	110	501	243	546	232	66	144	422	272	57	464	342
Hanover P-1	188	29	184	—	—	—	99	51	83	78	—	116	37	24	34	81	51	76	62	22	33	59	64	17	74	78
Independence P-1	1,946	236	1,708	—	—	—	1,215	333	944	633	—	702	748	251	182	986	398	1,049	395	97	234	856	448	110	930	538
Minnetrista P-1	2,573	271	2,139	—	—	—	1,623	356	1,336	675	—	767	987	360	188	1,298	510	1,415	456	104	246	1,174	546	109	1,233	672

Mound P-1	624	89	520	—	—	—	371	104	265	200	—	227	186	100	55	250	170	285	142	37	72	226	169	34	225	211
Mound P-3	1,707	316	1,469	—	—	—	962	343	758	558	—	745	480	227	201	697	418	774	410	95	253	597	471	130	607	593
Mound P-4	1,021	118	839	—	—	—	581	172	436	314	—	369	316	135	94	425	232	459	218	53	109	384	256	52	386	321
Mound P-5	1,070	158	906	—	—	—	636	197	503	338	—	374	337	187	92	458	286	524	237	52	114	407	291	46	433	364
Rockford P-1	174	57	158	—	—	—	88	42	66	74	—	104	37	17	28	60	54	75	54	16	32	54	55	22	54	72
Spring Park P-1	924	217	726	—	—	—	479	175	363	284	—	324	231	157	80	329	247	372	212	64	115	293	243	60	316	277
St. Bonifacius P-1	885	198	848	—	—	—	564	183	443	297	—	461	278	104	125	407	216	436	219	65	125	350	258	75	384	306
Mound P-2	517	116	435	—	—	—	270	115	209	178	—	239	104	78	60	182	146	197	150	35	69	150	164	33	159	191
Mound P-6	758	122	645	—	—	—	391	190	295	266	—	320	170	146	92	243	239	276	223	57	101	211	260	59	207	304
County: Totals:	13,430	2,131	11,533	—	—	—	7,947	2,457	6,216	4,241	—	5,250	4,233	1,908	1,341	5,917	3,210	6,484	3,010	763	1,647	5,183	3,497	804	5,472	4,269
WRIGHT																										
Delano	1,940	339	1,674	128	717	781	—	—	858	699	—	830	557	275	186	856	490	851	543	106	208	712	585	123	766	653
Franklin Twp.	1,615	193	1,364	85	631	628	—	—	745	531	—	668	476	183	142	753	381	762	392	71	204	662	401	66	655	488
Hanover	543	87	514	—	—	—	352	107	262	206	—	285	162	64	61	276	135	280	143	37	75	226	156	39	241	187
Rockford	1,303	383	1,154	—	—	—	660	318	495	536	—	694	289	164	184	505	364	513	393	113	231	401	407	139	444	464
Rockford Twp.	2,015	239	1,694	117	722	779	—	—	822	727	—	866	539	274	182	874	508	888	515	127	233	715	595	120	743	681
County: Totals:	7,416	1,241	6,400	330	2,070	2,188	1,012	425	3,182	2,699	—	3,343	2,023	960	755	3,264	1,878	3,294	1,986	454	951	2,716	2,144	487	2,849	2,473
District: 34A Total	20,846	3,372	17,933	330	2,070	2,188	8,959	2,882	9,399	6,940	—	8,593	6,256	2,868	2,096	9,181	5,088	9,778	4,996	1,217	2,598	7,899	5,641	1,291	8,321	6,742
% Of Voters			100.00	1.84	11.54	12.20	49.96	16.07	52.41	38.70	—	47.92	34.89	15.99	11.69	51.20	28.37	54.53	27.86	6.79	14.49	44.05	31.46	7.20	46.40	37.60

	VOTER REGISTRATION			U.S. REP. DIST. 2		U.S. REP. DIST. 3		STATE REP.		GOVERNOR & LT. GOV.		SECRETARY OF STATE		STATE AUDITOR		STATE TREASURER		ATTORNEY GENERAL									
	# of Persons Registered at 7am	# of New Registrations Election Day	Total Number of Persons Voting in the Precinct	RP STAN BENZ	R CRAIG DUEHRING	DFL DAVID MINGE	R JIM RAMSTAD	DFL STAN J. LEINO	R STEVE SMITH	DFL MURIEL ROBINSON NUNN	R HENRY TODD VAN DELLEN	RP JESSE VENTURA AND MAE SCHUNK	R NORM COLEMAN AND GEN OLSON	DFL HUBERT H. "SKIP" HUMPHREY III AND ROGER D. MOE	RP ALAN SHLEPSKY	R MARY KIFFMEYER	DFL EDWINA GARCIA	R JUDI DUTCHER	DFL NANCY A. LARSON	MTF PATRICIA G. V. BECKER	RP JAMES N. (JIM) DUNLOP	R KEVIN KNIGHT	DFL CAROL JOHNSON	RP JIM MANGAN	R CHARLIE WEAVER	DFL MIKE HATCH	
DISTRICT 34B County HENNEPIN																											
Precinct																											
Long Lake P-1	1,239	121	972	—	—	—	670	209	—	—	713	417	329	218	103	485	293	513	276	73	147	390	335	73	454	367	
Loretto P-1	304	62	275	—	—	—	195	46	—	—	208	115	113	47	39	148	58	158	65	23	46	130	71	26	130	96	
Maple Plain P-1	1,173	153	930	—	—	—	615	208	—	—	673	433	319	170	110	459	254	486	248	67	124	400	292	63	414	358	
Medina P-1	2,417	251	1,992	—	—	—	1,522	310	—	—	1,471	747	906	319	183	1,167	455	1,280	402	89	236	1,040	489	124	1,103	582	
Orono P-1	1,271	97	990	—	—	—	806	135	—	—	759	268	545	165	66	636	220	708	169	38	118	577	201	37	627	257	
Orono P-3	1,306	136	1,099	—	—	—	812	194	—	—	829	377	505	209	87	627	288	704	228	49	152	576	268	65	626	325	
Orono P-4	1,621	115	1,313	—	—	—	1,037	196	—	—	1,009	357	690	256	81	811	320	907	245	56	139	732	306	64	810	353	
Plymouth W-1 P-1a	1,261	239	1,152	—	—	—	924	169	—	—	868	403	536	213	72	724	269	782	233	38	127	638	287	43	659	380	
Plymouth W-1 P-1b	723	224	791	—	—	—	641	115	—	—	600	208	414	165	49	503	192	554	160	24	60	444	222	23	473	253	
Plymouth W-1 P-1c	1,543	207	1,348	—	—	—	1,091	196	—	—	1,044	396	669	278	93	834	328	923	271	56	121	760	344	41	794	436	
Plymouth W-2 P-2	1,923	151	1,502	—	—	—	1,232	201	—	—	1,163	416	760	311	115	921	351	1,024	292	68	174	796	379	70	859	463	
Plymouth W-2 P-5	1,821	169	1,452	—	—	—	1,178	211	—	—	1,104	433	719	294	111	871	379	996	290	59	158	792	377	59	835	453	
Plymouth W-1 P-6	1,416	135	1,156	—	—	—	933	178	—	—	876	302	545	304	71	648	342	776	264	29	109	575	365	37	648	411	
Plymouth W-1 P-8	1,785	332	1,352	—	—	—	961	292	—	—	944	489	488	368	97	667	476	770	400	58	132	566	504	55	620	574	
Plymouth W-1 P-9	1,057	447	1,045	—	—	—	673	263	—	—	760	444	354	228	142	459	332	505	334	70	173	413	328	87	430	409	
Plymouth W-1 P-10a	1,708	181	1,495	—	—	—	1,202	217	—	—	1,160	408	739	343	80	922	389	997	331	47	145	781	414	44	859	488	
Plymouth W-1 P-10b	1,190	187	1,091	—	—	—	790	234	—	—	822	362	465	260	78	612	322	678	283	37	116	522	355	52	572	400	

Plymouth W-4 P-13	2,037	290	1,850	—	—	—	1,432	313	—	—	1,390	527	908	402	111	1,104	498	1,223	415	61	178	975	508	66	1,048	615
<b>County: Totals:</b>	<b>25,795</b>	<b>3,497</b>	<b>21,805</b>	<b>—</b>	<b>—</b>	<b>—</b>	<b>16,714</b>	<b>3,687</b>	<b>—</b>	<b>—</b>	<b>16,393</b>	<b>7,102</b>	<b>10,004</b>	<b>4,550</b>	<b>1,688</b>	<b>12,598</b>	<b>5,766</b>	<b>13,984</b>	<b>4,906</b>	<b>942</b>	<b>2,455</b>	<b>11,107</b>	<b>6,045</b>	<b>1,029</b>	<b>11,961</b>	<b>7,220</b>
<b>District: 34B Total</b>	<b>25,795</b>	<b>3,497</b>	<b>21,805</b>	<b>—</b>	<b>—</b>	<b>—</b>	<b>16,714</b>	<b>3,687</b>	<b>—</b>	<b>—</b>	<b>16,393</b>	<b>7,102</b>	<b>10,004</b>	<b>4,550</b>	<b>1,688</b>	<b>12,598</b>	<b>5,766</b>	<b>13,984</b>	<b>4,906</b>	<b>942</b>	<b>2,455</b>	<b>11,107</b>	<b>6,045</b>	<b>1,029</b>	<b>11,961</b>	<b>7,220</b>
<b>% Of Voters</b>	<b>100.00</b>	<b>100.00</b>	<b>100.00</b>	<b>—</b>	<b>—</b>	<b>—</b>	<b>76.65</b>	<b>16.91</b>	<b>—</b>	<b>—</b>	<b>75.18</b>	<b>32.57</b>	<b>45.88</b>	<b>20.87</b>	<b>7.74</b>	<b>57.78</b>	<b>26.44</b>	<b>64.13</b>	<b>22.50</b>	<b>4.32</b>	<b>11.26</b>	<b>50.94</b>	<b>27.72</b>	<b>4.72</b>	<b>54.85</b>	<b>33.11</b>
<b>District: 34 Total</b>	<b>46,641</b>	<b>6,869</b>	<b>39,738</b>	<b>330</b>	<b>2,070</b>	<b>2,188</b>	<b>25,673</b>	<b>6,569</b>	<b>9,398</b>	<b>6,940</b>	<b>16,393</b>	<b>15,695</b>	<b>16,260</b>	<b>7,418</b>	<b>3,784</b>	<b>21,779</b>	<b>10,854</b>	<b>23,762</b>	<b>9,902</b>	<b>2,159</b>	<b>5,053</b>	<b>19,006</b>	<b>11,686</b>	<b>2,320</b>	<b>20,282</b>	<b>13,962</b>
<b>% Of Voters</b>	<b>100.00</b>	<b>100.00</b>	<b>100.00</b>	<b>0.83</b>	<b>5.21</b>	<b>5.51</b>	<b>64.61</b>	<b>16.53</b>	<b>23.65</b>	<b>17.46</b>	<b>41.25</b>	<b>39.50</b>	<b>40.92</b>	<b>18.67</b>	<b>9.52</b>	<b>54.81</b>	<b>27.31</b>	<b>59.80</b>	<b>24.92</b>	<b>5.43</b>	<b>12.72</b>	<b>47.83</b>	<b>29.41</b>	<b>5.84</b>	<b>51.04</b>	<b>35.14</b>

**DISTRICT 35A**  
**County**  
**CARVER**

Precinct	# of Persons Registered at 7am	# of New Registrations Election Day	Total Number of Persons Voting in the Precinct	R GIL GUTNECHT	D TRACY L. BECKMAN	R P N BENTZ	R CRAIG DUEHRING	D DAVID MINGE	R DOUGLAS J. WILLIAMS	R CAROL MOLNAU	R MARK BUESENS	D BECKY KELSO	R JESSE VENTURA AND MAE SCHUNK	R NORM COLEMAN AND GEN OLSON	D JIMBERT H. "SKIP" HUMPHREY III AND ROGER D. MOE	R ALAN SHILEPSKY	R MARY KIFFMEYER	D EDWINA GARCIA	R JUDI DUTCHER	D NANCY A. LARSON	MTP PATRICIA G. V. BECKER	R JAMES N. (JIM) DUNLOP	R KEVIN KNIGHT	D BOB JOHNSON	R JIM MANGAN	R CHARLIE WEAVER	D MIKE HATCH
Benton Twp.	539	41	464	—	—	25	205	218	51	401	—	—	224	184	52	40	287	103	284	115	31	48	245	130	34	247	153
Camden Twp.	497	61	445	—	—	39	212	176	68	360	—	—	249	148	42	62	254	89	241	108	42	55	209	140	37	227	152
Carver	560	119	526	—	—	51	163	291	145	348	—	—	311	128	83	97	212	168	238	178	54	87	157	228	59	199	227
Chaska W-1	1,927	234	1,510	—	—	106	581	782	297	1,131	—	—	736	514	251	187	773	424	822	410	110	208	625	537	109	669	616
Chaska W-2	2,275	339	1,722	—	—	125	627	903	377	1,179	—	—	811	550	346	202	756	578	859	510	135	256	628	634	145	710	710
Chaska W-3	1,874	279	1,338	—	—	76	525	690	263	973	—	—	647	451	225	154	682	380	714	378	105	170	580	457	108	577	531
Chaska W-4	2,039	371	1,619	—	—	112	688	759	333	1,166	—	—	708	630	272	195	839	439	931	414	108	215	707	521	128	764	599
Chaska Twp.	105	4	87	—	1	3	47	34	8	76	—	—	35	37	14	7	53	19	59	19	6	11	45	24	5	48	29
Cologne	444	98	429	—	—	44	146	217	87	315	—	—	252	93	77	53	173	155	170	159	43	48	142	191	31	138	210
Dahlgren Twp.	761	103	677	—	—	50	264	336	89	542	—	—	349	218	103	85	344	184	332	200	57	71	295	239	37	325	253
Hancock Twp.	212	22	184	—	—	14	73	91	28	150	—	—	117	46	18	16	110	43	117	44	10	21	91	59	14	102	56
Laketown Twp.	1,431	197	1,119	—	—	62	601	414	131	913	—	—	381	574	151	89	711	235	734	219	58	103	630	292	55	657	328
Mayer	301	48	268	—	—	37	101	122	59	192	—	—	156	79	29	48	131	67	129	78	30	50	95	93	31	110	100
New Germany	174	33	160	—	—	24	60	65	33	113	—	—	92	46	17	35	79	36	75	45	18	23	61	52	16	70	55
San Francisco Twp.	473	55	417	—	—	28	137	242	80	315	—	—	244	95	75	61	184	138	200	134	39	68	140	163	45	152	187
Waconia W-1	1,816	232	1,560	—	—	96	693	710	223	1,205	—	—	671	603	272	140	893	382	934	371	90	176	710	498	102	763	545
Waconia W-2	1,290	155	1,023	—	—	94	447	447	185	774	—	—	485	375	152	114	545	275	551	290	75	120	439	362	67	467	398
Waconia Twp.	752	75	661	—	—	58	294	296	101	535	—	—	292	278	89	65	387	159	386	164	44	92	316	197	56	326	229
<b>County: Totals:</b>	<b>17,470</b>	<b>2,466</b>	<b>14,209</b>	<b>—</b>	<b>—</b>	<b>1,044</b>	<b>5,864</b>	<b>6,793</b>	<b>2,558</b>	<b>10,688</b>	<b>—</b>	<b>—</b>	<b>6,760</b>	<b>5,049</b>	<b>2,268</b>	<b>1,650</b>	<b>7,413</b>	<b>3,874</b>	<b>7,776</b>	<b>3,836</b>	<b>1,055</b>	<b>1,822</b>	<b>6,115</b>	<b>4,817</b>	<b>1,079</b>	<b>6,551</b>	<b>5,378</b>

LE SUEUR																											
Derrynane Twp.	311	31	273	—	—	23	91	157	80	169	—	—	136	74	60	36	123	102	104	127	26	39	82	143	22	97	147
Sharon Twp.	397	45	368	200	160	—	—	—	114	217	—	—	182	119	59	48	169	123	169	131	29	48	138	152	19	160	162
Tyrone Twp.	341	38	305	—	—	14	115	172	77	202	—	—	144	99	62	31	144	113	139	123	20	31	119	131	22	119	143
County: Totals:	1,049	114	946	200	160	37	206	329	271	588	—	—	462	292	181	115	436	338	412	381	75	118	339	426	63	376	452

SCOTT																											
Belle Plaine	1,743	319	1,473	—	—	97	462	881	344	1,040	—	—	736	424	305	193	621	559	644	578	118	202	490	688	120	512	754
Belle Plaine Twp.	388	58	342	—	—	21	121	194	65	254	—	—	194	108	40	42	163	108	158	117	33	40	129	146	21	134	173
Blakeley Twp.	270	43	256	—	—	15	93	141	50	192	—	—	157	63	36	34	130	78	125	89	22	32	104	108	22	115	106
Helena Twp.	781	107	674	—	—	36	316	307	143	483	—	—	321	255	93	72	363	193	364	197	52	80	318	228	48	326	259
New Prague P-3	6	0	2	—	—	0	2	0	0	2	—	—	0	2	0	0	2	0	2	0	0	0	2	0	0	2	0

St. Lawrence Twp.	279	43	256	—	—	24	109	116	52	185	—	—	150	80	25	38	120	74	132	66	22	36	106	84	23	108	104
County: Totals:	3,467	570	3,003	—	—	193	1,103	1,639	654	2,156	—	—	1,558	932	499	379	1,399	1,012	1,425	1,047	247	390	1,149	1,254	234	1,197	1,396
<b>SIBLEY</b>																											
Faxon Twp.	292	43	245	—	—	17	77	146	60	164	—	—	140	68	37	33	99	96	102	105	19	36	74	118	18	81	132
County: Totals:	292	43	245	—	—	17	77	146	60	164	—	—	140	68	37	33	99	96	102	105	19	36	74	118	18	81	132
District: 35A Total	22,278	3,193	18,403	200	160	1,291	7,250	8,907	3,543	13,596	—	—	8,920	6,341	2,985	2,177	9,347	5,320	9,715	5,369	1,396	2,366	7,677	6,615	1,394	8,205	7,358
% Of Voters			100.00	1.09	0.87	7.02	39.40	48.40	19.25	73.88	—	—	48.47	34.46	16.22	11.83	50.79	28.91	52.79	29.17	7.59	12.86	41.72	35.95	7.57	44.59	39.98

**DISTRICT 35B**  
**County**  
**SCOTT**

**Precinct**

	# of Persons Registered at 7am	# of New Registrations Election Day	Total Number of Persons Voting in the Precinct	R GIL GUTKNECHT	DFL TRACY L. BECKMAN	RP STAN BENTZ	R RAIG DUERING	DFL DAVID MINGE	RP DOUGLAS J. WILLIAMS	R CAROL MOLNAU	R MARK BUESGENS	DFL BECKY KELSO	RP JESSE VENTURA AND MAE SCHUNK	R NORM COLEMAN AND GEN OLSON	DFL HUBERT H. "SKIP" HUMPHREY III AND ROGER D. MOE	RP LUN SHILEPSKY	R MARY KIFFMEYER	DFL EDWINA GARCIA	R JUDI DUTCHER	DFL NANCY A. LARSON	MTP PATRICIA G. V. BECKER	RP JAMES N. (JIM) DUNLOP	R KEVIN KNIGHT	DFL CAROL JOHNSON	RP JIM MANGAN	R CHARLIE WEAVER	DFL MIKE HATCH
Jackson Twp.	591	71	433	—	—	39	163	223	—	—	184	240	228	127	76	62	190	148	203	151	38	65	156	179	45	159	200
Jordan P-1	743	175	702	—	—	45	267	364	—	—	410	273	354	219	124	89	300	254	324	250	52	87	269	274	47	280	317
Jordan P-2	685	152	511	—	—	66	182	243	—	—	279	217	298	128	74	98	198	167	228	172	49	89	167	201	71	179	219
Louisville Twp.	570	70	479	—	—	35	214	210	—	—	245	222	245	169	61	52	254	133	251	133	44	70	221	145	32	219	195
Prior Lake P-1	1,684	171	1,346	—	—	72	622	606	—	—	680	628	564	506	267	139	690	422	763	382	64	171	593	454	94	625	533
Prior Lake P-2	1,812	355	1,431	—	—	129	595	640	—	—	709	657	702	473	243	194	662	435	711	442	92	200	555	509	146	584	559
Prior Lake P-3	1,788	292	1,482	—	—	105	637	670	—	—	772	661	714	528	219	178	735	425	778	436	94	212	628	488	125	644	567
Prior Lake P-4	1,029	132	848	—	—	40	382	398	—	—	454	361	340	336	166	69	440	275	492	237	50	88	385	290	51	397	336
Prior Lake P-5	2,094	319	1,676	—	—	110	860	627	—	—	976	636	714	700	254	174	930	434	1,033	406	71	171	841	491	122	865	559
Sand Creek Twp.	834	104	701	—	—	46	306	321	—	—	440	242	350	248	96	84	348	205	354	204	49	104	303	220	56	306	286
Shakopee P-1	1,046	112	862	—	—	63	291	481	—	—	343	501	424	235	195	109	357	321	339	347	77	103	288	396	67	299	427
Shakopee P-2	960	135	802	—	—	69	269	445	—	—	325	449	400	216	180	109	325	306	350	321	50	119	288	327	64	315	363
Shakopee P-3	1,569	228	1,121	—	—	86	401	604	—	—	468	621	573	318	222	141	476	402	505	406	92	170	387	458	92	386	556
Shakopee P-4	1,107	308	1,062	—	—	80	443	499	—	—	500	517	531	344	184	136	523	323	568	313	71	126	462	377	72	469	442
Shakopee P-5	1,748	346	1,568	—	—	111	630	784	—	—	685	840	838	485	239	193	742	503	762	504	120	234	608	591	145	631	683
Shakopee P-7	790	143	700	—	—	31	341	316	—	—	334	362	333	266	109	61	390	206	396	200	42	84	333	235	37	350	278
Shakopee P-8	1,412	160	1,153	—	—	65	476	581	—	—	518	602	541	392	212	127	542	394	573	382	79	145	474	439	79	487	506
Spring Lake Twp.	2,061	227	1,663	—	—	106	812	684	—	—	952	659	753	650	254	186	883	468	942	453	101	221	768	513	130	802	626
County: Totals:	22,523	3,500	18,540	—	—	1,298	7,891	8,696	—	—	9,274	8,688	8,902	6,340	3,175	2,201	8,985	5,821	9,572	5,739	1,235	2,459	7,726	6,587	1,475	7,997	7,652
District: 35B Total	22,523	3,500	18,540	—	—	1,298	7,891	8,696	—	—	9,274	8,688	8,902	6,340	3,175	2,201	8,985	5,821	9,572	5,739	1,235	2,459	7,726	6,587	1,475	7,997	7,652
% Of Voters			100.00	—	—	7.00	42.56	46.90	—	—	50.02	46.86	48.02	34.20	17.13	11.87	48.46	31.40	51.63	30.95	6.66	13.26	41.67	35.53	7.96	43.13	41.27
District: 35 Total	44,801	6,693	36,943	200	160	2,589	15,141	17,603	3,543	13,596	9,274	8,688	17,822	12,681	6,160	4,378	18,332	11,141	19,287	11,108	2,631	4,825	15,403	13,202	2,869	16,202	15,010
% Of Voters			100.00	0.54	0.43	7.01	40.98	47.65	9.59	36.80	25.10	23.52	48.24	34.33	16.67	11.85	49.62	30.16	52.21	30.07	7.12	13.06	41.69	35.74	7.77	43.86	40.63



**DISTRICT 36A**  
**County**  
**DAKOTA**
**Precinct**

Apple Valley P- 1	1,681	163	1,432	—	—	723	627	774	632	—	—	554	564	311	137	717	473	805	447	60	169	663	487	83	692	577
Apple Valley P- 2	1,947	225	1,434	—	—	693	640	698	702	—	—	578	535	313	126	719	467	762	438	79	166	611	518	87	654	587
Apple Valley P- 3	1,694	156	1,353	—	—	678	598	784	539	—	—	482	554	314	117	696	449	774	402	64	139	631	472	56	671	532
Apple Valley P- 4	2,139	231	1,606	—	—	774	726	849	710	—	—	620	611	366	137	801	533	884	498	74	169	712	579	81	725	684
Apple Valley P- 5	3,334	287	2,563	—	—	1,454	954	1,598	893	—	—	796	1,235	516	169	1,526	681	1,673	596	82	252	1,359	743	102	1,459	842
Apple Valley P- 6	1,914	216	1,471	—	—	728	647	817	611	—	—	490	616	351	112	748	486	816	447	68	167	663	507	76	695	590
Apple Valley P- 8	2,111	270	1,754	—	—	832	811	919	776	—	—	679	675	393	140	870	574	985	525	68	174	769	617	82	822	732
Apple Valley P- 9	1,745	143	1,483	—	—	703	686	791	655	—	—	534	583	352	119	720	536	828	454	69	164	653	537	83	714	601
Apple Valley P-11	2,066	198	1,762	—	—	954	725	999	727	—	—	612	787	360	139	987	516	1,097	474	59	175	896	555	75	955	653
Apple Valley P-12	1,965	355	1,489	—	—	766	614	785	658	—	—	587	595	298	113	758	455	850	413	57	146	666	498	56	709	592
Apple Valley P-13	2,042	233	1,735	—	—	850	783	907	777	—	—	705	655	367	173	864	563	908	566	100	208	766	634	107	812	710
Lakeville P-7	917	98	721	—	—	317	349	332	356	—	—	366	215	136	83	308	255	344	238	50	91	279	268	49	284	323
County: Totals:	23,555	2,575	18,803	—	—	9,472	8,160	10,253	8,036	—	—	7,003	7,625	4,077	1,565	9,714	5,988	10,726	5,498	830	2,020	8,668	6,415	937	9,192	7,423
District: 36A Total	23,555	2,575	18,803	—	—	9,472	8,160	10,253	8,036	—	—	7,003	7,625	4,077	1,565	9,714	5,988	10,726	5,498	830	2,020	8,668	6,415	937	9,192	7,423
% Of Voters			100.00	—	—	50.37	43.40	54.53	42.74	—	—	37.24	40.55	21.68	8.32	51.66	31.85	57.04	29.24	4.41	10.74	46.10	34.12	4.98	48.89	39.48

**DISTRICT 36B**  
**County**  
**DAKOTA**
**Precinct**

Burnsville P- 5	3,329	443	2,306	1,568	570	—	—	—	—	1,427	725	733	910	607	183	1,125	797	1,274	718	88	273	1,016	811	118	1,080	937
Burnsville P- 8	3,341	378	2,505	1,792	548	—	—	—	—	1,572	646	899	1,027	528	229	1,321	710	1,483	653	94	300	1,132	777	141	1,187	959
Burnsville P- 9	4,142	578	2,422	1,669	560	—	—	—	—	1,447	838	968	924	514	238	1,197	762	1,370	709	106	292	1,056	825	147	1,111	980
Burnsville P-10	2,958	401	2,258	1,659	474	—	—	—	—	1,459	674	821	925	502	199	1,173	708	1,322	651	85	259	1,029	778	131	1,086	914
Burnsville P-12	2,833	419	1,706	1,149	431	—	—	—	—	993	614	742	592	357	185	856	537	943	506	83	228	740	573	110	790	681
Burnsville P-13	3,083	266	2,207	1,664	423	—	—	—	—	1,517	588	742	998	457	165	1,262	616	1,407	546	67	237	1,121	666	88	1,208	783

Burnsville P-11	2,517	400	1,959	1,335	457	—	—	—	—	1,195	648	905	694	349	255	918	597	1,057	585	108	274	817	667	158	876	755
County: Totals:	22,203	2,885	15,363	10,836	3,463	—	—	—	—	9,610	4,733	5,810	6,070	3,314	1,454	7,852	4,727	8,856	4,368	631	1,863	6,911	5,097	893	7,338	6,009
District: 36B Total % Of Voters	22,203	2,885	15,363	10,836	3,463	—	—	—	—	9,610	4,733	5,810	6,070	3,314	1,454	7,852	4,727	8,856	4,368	631	1,863	6,911	5,097	893	7,338	6,009
			100.00	70.53	22.54	—	—	—	—	62.55	30.81	37.82	39.51	21.57	9.46	51.11	30.77	57.64	28.43	4.11	12.13	44.98	33.18	5.81	47.76	39.11
District: 36 Total % Of Voters	45,758	5,460	34,166	10,836	3,463	9,472	8,160	10,253	8,036	9,610	4,733	12,813	13,695	7,391	3,019	17,566	10,715	19,582	9,866	1,461	3,883	15,579	11,512	1,830	16,530	13,432
			100.00	31.72	10.14	27.72	23.88	30.01	23.52	28.13	13.85	37.50	40.08	21.63	8.84	51.41	31.36	57.31	28.88	4.28	11.37	45.60	33.69	5.36	48.38	39.31

# DISTRICT 37A County DAKOTA

Precinct	905	125	762	438	293	—	—	—	—	—	—	—	—	491	245	—	—	—	441	197	120	136	325	223	368	288	41	136	289	266	85	310	317
Castle Rock Twp.	85	27	86	—	—	—	—	—	—	—	—	30	38	58	17	—	—	—	58	16	9	14	28	22	23	28	9	22	16	27	10	26	30
Coates	396	62	359	205	128	—	—	—	—	—	—	—	—	236	101	—	—	—	159	131	61	36	172	115	161	129	22	48	146	132	21	170	136
Douglas Twp.	763	151	707	—	—	—	—	—	—	—	372	288	453	229	—	—	—	—	369	235	102	88	339	226	377	216	48	85	310	253	40	321	293
Empire Twp.	883	105	746	425	276	—	—	—	—	—	—	—	—	411	286	—	—	—	384	217	122	117	330	219	384	238	37	108	312	247	53	338	301
Eureka Twp.	1,395	228	1,141	—	—	—	—	—	—	—	508	545	601	498	—	—	—	—	560	322	253	150	477	414	483	457	74	146	434	468	90	421	548
Farmington P-1	1,019	236	889	—	—	—	—	—	—	—	431	398	504	344	—	—	—	—	435	283	168	100	412	286	435	302	53	102	354	340	72	375	376
Farmington P-2	373	48	332	187	136	—	—	—	—	—	—	—	—	195	125	—	—	—	152	114	59	38	153	120	167	127	14	42	139	128	17	157	133
Greenville Twp.	213	35	193	100	80	—	—	—	—	—	—	—	—	109	79	—	—	—	100	56	33	18	75	72	75	22	17	68	83	9	72	89	
Hampton	457	59	412	255	139	—	—	—	—	—	—	—	—	305	99	—	—	—	210	149	50	44	208	113	222	121	18	54	171	138	26	201	153
Hampton Twp.	678	87	592	—	—	—	—	—	—	—	241	305	354	214	—	—	—	—	333	159	97	68	235	232	240	231	45	64	209	253	45	213	277
Marshan Twp.	90	11	82	45	33	—	—	—	—	—	—	—	—	60	21	—	—	—	37	27	13	4	35	31	31	4	11	29	30	6	32	35	
Miesville	59	4	49	23	24	—	—	—	—	—	—	—	—	39	9	—	—	—	29	13	6	8	13	23	16	22	4	9	13	25	6	12	29
New Trier	515	52	436	—	—	—	—	—	—	—	208	205	300	120	—	—	—	—	219	145	69	41	213	135	219	149	23	52	165	174	20	201	180
Nininger Twp.	145	14	126	50	74	—	—	—	—	—	—	—	—	55	65	—	—	—	32	40	54	7	52	55	56	52	4	10	40	63	2	50	66
Northfield W-3 P-4	187	36	169	85	75	—	—	—	—	—	—	—	—	115	47	—	—	—	95	46	23	23	73	55	71	60	15	31	59	60	14	69	72
Randolph	317	48	275	153	114	—	—	—	—	—	—	—	—	182	90	—	—	—	139	80	54	32	133	82	135	90	27	36	115	98	20	126	106
Randolph Twp.	1,952	202	1,603	—	—	—	—	—	—	—	890	620	1,052	482	—	—	—	—	577	717	301	122	900	447	989	397	60	168	781	485	74	801	603
Rosemount P-1	1,255	203	922	—	—	—	—	—	—	—	401	449	508	369	—	—	—	—	450	290	174	112	409	309	408	340	69	133	352	342	85	355	412
Rosemount P-2	1,019	94	771	—	—	—	—	—	—	—	328	377	477	258	—	—	—	—	340	240	182	93	315	292	344	290	60	95	309	301	67	303	346
Rosemount P-3	2,032	242	1,549	—	—	—	—	—	—	—	735	720	873	596	—	—	—	—	714	550	277	172	741	497	811	499	75	197	631	573	101	701	615
Rosemount P-4	955	116	745	—	—	—	—	—	—	—	328	360	418	290	—	—	—	—	362	224	150	79	314	275	325	279	56	100	277	305	56	314	310
Rosemount P-5	175	17	142	80	59	—	—	—	—	—	—	—	—	89	48	—	—	—	82	36	24	23	66	45	69	48	13	24	56	52	12	65	59
Sciota Twp.	268	36	230	—	—	—	—	—	—	—	82	126	128	93	—	—	—	—	122	58	46	28	76	103	78	103	26	27	70	113	18	73	114
Vermillion	649	110	581	—	—	—	—	—	—	—	247	284	369	183	—	—	—	—	319	167	90	76	250	193	240	229	45	67	198	249	37	207	283
Vermillion Twp.	304	41	266	159	98	—	—	—	—	—	—	—	—	159	94	—	—	—	122	88	51	37	126	77	129	85	20	38	110	92	15	119	106
Waterford Twp.	County: Totals:	17,089	2,389	14,165	2,205	1,529	—	—	—	—	—	—	—	4,801	4,715	8,541	5,002	—	—	—	—	—	—	—	—	—	—	—	—	—	—	—	—
		6,840	4,600	2,588	1,666	6,470	4,661	6,856	4,866	884	1,822	5,653	5,297	1,001	6,032	5,989																	

# GOODHUE Cannon Falls P-1 Cannon Falls P-2 Cannon Falls Twp. Dennison

Cannon Falls P-1	785	164	649	346	287	—	—	—	—	—	—	—	360	277	—	—	—	332	159	153	105	254	249	272	253	58	119	198	289	80	221	307
Cannon Falls P-2	1,198	186	951	532	397	—	—	—	—	—	—	—	566	364	—	—	—	403	327	218	108	447	330	448	355	70	117	372	397	79	394	424
Cannon Falls Twp.	733	99	643	368	262	—	—	—	—	—	—	—	406	219	—	—	—	302	244	88	64	333	195	345	216	34	74	285	241	33	305	263
Dennison	76	15	77	32	44	—	—	—	—	—	—	—	45	30	—	—	—	41	18	17	17	24	33	31	34	5	15	20	37	16	23	34

Leon Twp.	545	75	507	319	183	—	—	—	—	—	—	—	—	—	—	238	166	102	57	260	176	256	185	33	67	215	205	32	230	222
Stanton Twp.	604	97	507	283	209	—	—	—	—	—	—	—	—	—	—	259	156	87	67	258	153	243	183	37	76	207	192	42	226	208
Warsaw Twp.	330	42	303	159	138	—	—	—	—	—	—	—	—	—	—	168	87	42	50	122	111	140	116	21	45	116	118	29	133	118
<b>County: Totals:</b>	<b>4,271</b>	<b>678</b>	<b>3,637</b>	<b>2,039</b>	<b>1,520</b>	—	—	—	—	—	—	—	—	—	—	<b>1,743</b>	<b>1,157</b>	<b>707</b>	<b>468</b>	<b>1,698</b>	<b>1,247</b>	<b>1,735</b>	<b>1,342</b>	<b>258</b>	<b>513</b>	<b>1,413</b>	<b>1,479</b>	<b>311</b>	<b>1,532</b>	<b>1,576</b>
<b>District: 37A Total</b>	<b>21,360</b>	<b>3,067</b>	<b>17,802</b>	<b>4,244</b>	<b>3,049</b>	—	—	—	—	—	—	—	—	—	—	<b>8,583</b>	<b>5,757</b>	<b>3,295</b>	<b>2,134</b>	<b>8,168</b>	<b>5,908</b>	<b>8,591</b>	<b>6,208</b>	<b>1,142</b>	<b>2,335</b>	<b>7,066</b>	<b>6,776</b>	<b>1,312</b>	<b>7,564</b>	<b>7,565</b>
<b>% Of Voters</b>			<b>100.00</b>	<b>23.84</b>	<b>17.13</b>	—	—	—	—	—	—	—	—	—	—	<b>26.97</b>	<b>26.49</b>	<b>60.26</b>	<b>35.73</b>									<b>7.37</b>	<b>42.49</b>	<b>42.50</b>

**DISTRICT 37B**  
**County**  
**DAKOTA**

Precinct																																																																																																																																																																																																																																																																																																																																																																																																																																																																																																																																																																																																																																																																																																																																																																																																																																																																																																																																																																																																																																																																																																																																																																																																																																																																																																																																																																																																																					
----------	--	--	--	--	--	--	--	--	--	--	--	--	--	--	--	--	--	--	--	--	--	--	--	--	--	--	--	--	--	--	--	--	--	--	--	--	--	--	--	--	--	--	--	--	--	--	--	--	--	--	--	--	--	--	--	--	--	--	--	--	--	--	--	--	--	--	--	--	--	--	--	--	--	--	--	--	--	--	--	--	--	--	--	--	--	--	--	--	--	--	--	--	--	--	--	--	--	--	--	--	--	--	--	--	--	--	--	--	--	--	--	--	--	--	--	--	--	--	--	--	--	--	--	--	--	--	--	--	--	--	--	--	--	--	--	--	--	--	--	--	--	--	--	--	--	--	--	--	--	--	--	--	--	--	--	--	--	--	--	--	--	--	--	--	--	--	--	--	--	--	--	--	--	--	--	--	--	--	--	--	--	--	--	--	--	--	--	--	--	--	--	--	--	--	--	--	--	--	--	--	--	--	--	--	--	--	--	--	--	--	--	--	--	--	--	--	--	--	--	--	--	--	--	--	--	--	--	--	--	--	--	--	--	--	--	--	--	--	--	--	--	--	--	--	--	--	--	--	--	--	--	--	--	--	--	--	--	--	--	--	--	--	--	--	--	--	--	--	--	--	--	--	--	--	--	--	--	--	--	--	--	--	--	--	--	--	--	--	--	--	--	--	--	--	--	--	--	--	--	--	--	--	--	--	--	--	--	--	--	--	--	--	--	--	--	--	--	--	--	--	--	--	--	--	--	--	--	--	--	--	--	--	--	--	--	--	--	--	--	--	--	--	--	--	--	--	--	--	--	--	--	--	--	--	--	--	--	--	--	--	--	--	--	--	--	--	--	--	--	--	--	--	--	--	--	--	--	--	--	--	--	--	--	--	--	--	--	--	--	--	--	--	--	--	--	--	--	--	--	--	--	--	--	--	--	--	--	--	--	--	--	--	--	--	--	--	--	--	--	--	--	--	--	--	--	--	--	--	--	--	--	--	--	--	--	--	--	--	--	--	--	--	--	--	--	--	--	--	--	--	--	--	--	--	--	--	--	--	--	--	--	--	--	--	--	--	--	--	--	--	--	--	--	--	--	--	--	--	--	--	--	--	--	--	--	--	--	--	--	--	--	--	--	--	--	--	--	--	--	--	--	--	--	--	--	--	--	--	--	--	--	--	--	--	--	--	--	--	--	--	--	--	--	--	--	--	--	--	--	--	--	--	--	--	--	--	--	--	--	--	--	--	--	--	--	--	--	--	--	--	--	--	--	--	--	--	--	--	--	--	--	--	--	--	--	--	--	--	--	--	--	--	--	--	--	--	--	--	--	--	--	--	--	--	--	--	--	--	--	--	--	--	--	--	--	--	--	--	--	--	--	--	--	--	--	--	--	--	--	--	--	--	--	--	--	--	--	--	--	--	--	--	--	--	--	--	--	--	--	--	--	--	--	--	--	--	--	--	--	--	--	--	--	--	--	--	--	--	--	--	--	--	--	--	--	--	--	--	--	--	--	--	--	--	--	--	--	--	--	--	--	--	--	--	--	--	--	--	--	--	--	--	--	--	--	--	--	--	--	--	--	--	--	--	--	--	--	--	--	--	--	--	--	--	--	--	--	--	--	--	--	--	--	--	--	--	--	--	--	--	--	--	--	--	--	--	--	--	--	--	--	--	--	--	--	--	--	--	--	--	--	--	--	--	--	--	--	--	--	--	--	--	--	--	--	--	--	--	--	--	--	--	--	--	--	--	--	--	--	--	--	--	--	--	--	--	--	--	--	--	--	--	--	--	--	--	--	--	--	--	--	--	--	--	--	--	--	--	--	--	--	--	--	--	--	--	--	--	--	--	--	--	--	--	--	--	--	--	--	--	--	--	--	--	--	--	--	--	--	--	--	--	--	--	--	--	--	--	--	--	--	--	--	--	--	--	--	--	--	--	--	--	--	--	--	--	--	--	--	--	--	--	--	--	--	--	--	--	--	--	--	--	--	--	--	--	--	--	--	--	--	--	--	--	--	--	--	--	--	--	--	--	--	--	--	--	--	--	--	--	--	--	--	--	--	--	--	--	--	--	--	--	--	--	--	--	--	--	--	--	--	--	--	--	--	--	--	--	--	--	--	--	--	--	--	--	--	--	--	--	--	--	--	--	--	--	--	--	--	--	--	--	--	--	--	--	--	--	--	--	--	--	--	--	--	--	--	--	--	--	--	--	--	--	--	--	--	--	--	--	--	--	--	--	--	--	--	--	--	--	--	--	--	--	--	--	--	--	--	--	--	--	--	--	--	--	--	--	--	--	--	--	--	--	--	--	--	--	--	--	--	--	--	--	--	--	--	--	--	--	--	--	--	--	--	--	--	--	--	--	--	--	--	--	--	--	--	--	--	--	--	--	--	--	--	--	--	--	--	--	--	--	--	--	--	--	--	--	--	--	--	--	--	--	--	--	--	--	--	--	--	--	--	--	--	--	--	--	--	--	--	--	--	--	--	--	--	--	--	--	--	--	--	--	--	--	--	--	--	--	--	--	--	--	--	--	--	--	--	--	--	--	--	--	--	--	--	--	--	--	--	--	--	--	--	--	--	--	--	--	--	--	--	--	--	--	--	--	--	--	--	--	--	--	--	--	--	--	--	--	--	--	--	--	--	--	--	--	--	--	--	--	--	--	--	--	--	--	--	--	--	--	--	--	--	--	--	--	--	--	--	--	--	--	--	--	--	--	--	--	--	--	--	--	--	--	--	--	--	--	--	--	--	--	--	--	--	--	--	--	--	--	--	--	--	--	--	--	--	--	--	--	--	--	--	--	--	--	--	--	--	--	--	--	--	--	--	--	--	--	--	--	--	--	--	--	--	--	--	--	--	--	--	--	--	--	--	--	--	--	--	--	--	--	--	--	--	--	--	--	--	--	--	--	--	--	--	--	--	--	--	--	--	--	--	--	--	--	--	--	--	--	--	--	--	--	--	--	--	--	--	--	--	--	--	--	--	--	--	--	--	--	--	--	--	--	--	--	--	--	--	--	--	--	--	--	--	--	--	--	--	--	--	--	--	--	--	--	--	--	--	--	--	--	--	--	--	--	--	--	--	--	--	--	--

**DISTRICT 38A**  
**County**  
**DAKOTA**

Precinct																												
Burnsville P- 1	2,838	379	2,282	1,599	536	—	—	—	—	1,331	854	—	—	811	923	540	178	1,205	712	1,320	676	85	240	1,071	772	112	1,087	940
Eagan P- 1	1,452	201	1,112	—	—	—	—	546	499	606	454	—	—	437	422	241	102	521	378	584	335	74	142	470	387	63	513	448
Eagan P- 2	1,167	221	723	—	—	—	—	299	348	317	361	—	—	343	225	146	104	279	258	306	266	58	105	255	271	65	272	299
Eagan P- 3	1,465	216	935	—	—	—	—	475	386	508	391	—	—	381	365	181	88	452	306	507	289	43	109	404	334	53	438	371
Eagan P- 4	1,262	253	941	—	—	—	—	371	491	394	502	—	—	410	271	250	112	381	369	422	364	54	129	324	387	64	352	444
Eagan P- 5	1,630	318	1,209	—	—	—	—	511	599	572	571	—	—	417	458	319	105	541	455	590	422	67	146	481	467	67	524	525
Eagan P- 6	1,900	265	1,405	—	—	—	—	601	709	650	683	—	—	594	465	326	143	590	546	679	515	69	161	520	568	75	573	653
Eagan P- 7	2,238	251	1,682	—	—	—	—	845	740	981	643	—	—	537	758	381	124	874	552	998	472	65	165	782	576	58	863	652
Eagan P- 8	1,782	318	1,216	—	—	—	—	568	549	617	535	—	—	474	454	275	98	574	429	632	389	55	147	504	443	68	555	493
Eagan P-10	1,869	164	1,477	—	—	—	—	738	676	819	618	—	—	462	659	342	97	761	509	836	452	65	129	696	536	55	747	594
Lilydale	537	44	471	—	—	240	212	—	—	265	185	—	—	67	256	144	18	243	175	287	144	11	47	229	166	13	268	168
Mendota	128	24	115	—	—	36	55	—	—	45	56	—	—	74	20	18	12	30	49	32	49	8	18	26	47	16	26	53
Mendota Heights P-2	1,522	104	1,291	—	—	678	561	—	—	769	474	—	—	216	711	348	54	710	441	791	388	28	118	615	437	29	719	486
Mendota Heights P-3	1,105	153	946	—	—	446	426	—	—	504	393	—	—	307	410	218	86	448	334	534	278	48	113	409	332	60	464	366
Mendota Heights P-4	1,452	161	1,288	—	—	631	577	—	—	694	529	—	—	358	575	348	90	625	457	706	402	55	121	574	471	42	606	576
Mendota Heights P-5	1,714	134	1,411	—	—	758	581	—	—	859	506	—	—	292	756	349	70	800	449	863	389	46	134	685	451	35	756	540
County: Totals:	24,061	3,206	18,504	1,599	536	2,789	2,412	4,954	4,997	9,931	7,755	—	—	6,180	7,728	4,426	1,481	9,034	6,419	10,087	5,830	831	2,024	8,045	6,645	875	8,765	7,608
District: 38A Total	24,061	3,206	18,504	1,599	536	2,789	2,412	4,954	4,997	9,931	7,755	—	—	6,180	7,728	4,426	1,481	9,034	6,419	10,087	5,830	831	2,024	8,045	6,645	875	8,765	7,608
% Of Voters			100.00	8.64	2.90	15.07	13.04	26.77	27.00	53.67	41.91			33.40	41.76	23.92	8.00	48.82	34.69	54.51	31.51	4.49	10.94	43.48	35.91	4.73	47.37	41.12

**DISTRICT 38B**  
**County**  
**DAKOTA**

Precinct	1,629	218	1,108	—	—	—	—	544	468	—	—	661	383	468	411	222	123	566	339	608	329	58	169	485	359	81	538	409
Apple Valley P- 7	1,629	218	1,108	—	—	—	—	544	468	—	—	661	383	468	411	222	123	566	339	608	329	58	169	485	359	81	538	409
Apple Valley P-10	1,213	113	937	—	—	—	—	513	373	—	—	632	263	331	443	161	70	532	273	582	250	27	103	466	283	41	482	350
Burnsville P- 6	940	118	745	569	126	—	—	—	—	—	—	513	196	279	326	137	76	416	197	456	181	37	91	366	221	45	387	264

Eagan P-9	2,587	301	1,875	—	—	—	—	924	834	—	—	1,194	592	555	840	470	139	945	620	1,117	523	67	193	861	628	71	949	734
Eagan P-11	2,751	239	2,019	—	—	—	1,066	833	—	—	1,378	531	672	916	426	161	1,102	578	1,245	503	65	208	971	623	78	1,037	756	
Eagan P-12	1,687	270	1,197	—	—	—	621	495	—	—	762	363	447	466	271	108	594	377	698	330	56	152	522	394	59	592	464	
Eagan P-13	1,172	137	940	—	—	—	372	520	—	—	503	391	403	286	247	97	387	391	429	388	41	109	319	436	62	336	475	
Eagan P-14	2,065	298	1,578	—	—	—	721	714	—	—	953	518	667	576	324	146	749	532	805	496	87	184	647	556	80	731	625	
Eagan P-15	1,667	186	1,248	—	—	—	650	531	—	—	785	418	412	551	282	101	640	405	722	375	45	122	573	437	46	613	514	
Eagan P-16	1,901	164	1,463	—	—	—	730	661	—	—	965	438	505	604	344	140	751	461	860	392	76	171	671	485	74	727	569	
Eagan P-17	2,936	288	2,299	—	—	—	1,230	938	—	—	1,612	592	759	1,053	476	139	1,234	729	1,387	620	84	220	1,081	754	84	1,191	869	
Eagan P-18	1,296	168	961	—	—	—	501	404	—	—	638	278	373	409	177	82	519	287	569	267	29	94	464	294	41	512	343	
Eagan P-19	1,345	134	1,062	—	—	—	541	458	—	—	699	315	343	458	254	75	556	342	601	314	45	105	492	354	44	519	425	
Eagan P-20	1,744	159	1,377	—	—	—	705	590	—	—	903	410	513	583	275	103	729	417	805	374	52	147	639	444	60	662	566	
County: Totals:	24,933	2,793	18,809	569	126	—	9,118	7,819	—	—	12,198	5,688	6,727	7,922	4,066	1,560	9,720	5,948	10,884	5,342	769	2,068	8,557	6,268	866	9,276	7,363	
District: 38B Total	24,933	2,793	18,809	569	126	—	9,118	7,819	—	—	12,198	5,688	6,727	7,922	4,066	1,560	9,720	5,948	10,884	5,342	769	2,068	8,557	6,268	866	9,276	7,363	
% Of Voters			100.00	3.03	0.67	—	48.48	41.57	—	—	64.85	30.24	35.76	42.12	21.62	8.29	51.68	31.62	57.87	28.40	4.09	10.99	45.49	33.32	4.60	49.32	39.15	
District: 38 Total	48,994	5,999	37,313	2,168	662	2,789	2,412	14,072	12,816	9,931	7,755	12,198	5,688	12,907	15,850	8,492	3,041	18,754	12,367	20,971	11,172	1,600	4,092	16,602	12,913	1,741	18,041	14,971
% Of Voters			100.00	5.81	1.77	7.47	6.46	37.71	34.35	26.62	20.78	32.69	15.24	34.59	41.94	22.76	8.15	50.26	33.14	56.20	29.94	4.29	10.97	44.49	34.61	4.67	48.35	40.12

DISTRICT 39A  
County  
DAKOTA

Precinct	# of Persons Registered at 7am	# of New Registrations Election Day	Total Number of Persons Voting in the Precinct	U.S. REP. DIST. 4	U.S. REP. DIST. 6	STATE REP.	GOVERNOR & LT. GOV.	SECRETARY OF STATE	STATE AUDITOR	STATE TREASURER	ATTORNEY GENERAL
Inver Grove Hghts-P-9	1,165	317	686	230	353	—	—	—	—	—	—
Inver Grove Hghts-P-10	620	155	446	198	197	—	—	—	—	—	—
Mendota Heights P-1	2,011	184	1,772	880	790	—	—	—	—	—	—
S. St. Paul W-1 P-1	2,602	354	2,120	779	1,111	—	—	—	—	—	—
S. St. Paul W-1 P-2	1,636	219	1,384	524	756	—	—	—	—	—	—
Sunfish Lake	344	30	299	195	94	—	—	—	—	—	—
W. St. Paul W-1 P-1	1,176	170	949	349	500	—	—	—	—	—	—
W. St. Paul W-1 P-2	1,129	175	944	338	508	—	—	—	—	—	—
W. St. Paul W-1 P-3	916	187	644	180	372	—	—	—	—	—	—
W. St. Paul W-2 P-1	1,039	150	844	323	441	—	—	—	—	—	—
W. St. Paul W-2 P-2	1,337	153	1,181	439	638	—	—	—	—	—	—
W. St. Paul W-2 P-3	1,573	177	1,215	426	710	—	—	—	—	—	—
W. St. Paul W-3 P-1	1,292	137	1,102	407	593	—	—	—	—	—	—
W. St. Paul W-3 P-2	1,419	134	1,216	573	565	—	—	—	—	—	—
W. St. Paul W-3 P-3	1,436	148	1,180	539	575	—	—	—	—	—	—
County: Totals:	19,695	2,690	15,982	6,380	8,203	—	—	—	—	—	—
District: 39A Total	19,695	2,690	15,982	6,380	8,203	—	—	—	—	—	—
% Of Voters			100.00	39.92	51.33	—	—	—	—	—	—

VOTER REGISTRATION		U.S. REP. DIST. 4	U.S. REP. DIST. 6	STATE REP.		GOVERNOR & LT. GOV.		SECRETARY OF STATE		STATE AUDITOR		STATE TREASURER		ATTORNEY GENERAL														
# of Persons Registered at 7am	# of New Registrations Election Day	Total Number of Persons Voting in the Precinct	R DENNIS R. NEWINSKI	DFL BRUCE F. VENTO	R JOHN KLINE	DFL BILL LUTHER	R JOHN TROJACK	DFL THOMAS W. PUGH	R RONALD CLARK	DFL BOB MILBERT	RP JESSE VENTURA AND MAE SCHUNK	R NORM COLEMAN AND GEN OLSON	DFL HUBERT H. "SKIP" HUMPHREY III AND ROGER D. MOE	RP ALAN SHILEPSKY	R MARY KIFFMEYER	DFL EDWINA GARCIA	R JUDI DUTCHER	DFL PATRICIA G. V. BECKER	RP JAMES N. (JIM) DUNLOP	R KEVIN KNIGHT	DFL CAROL JOHNSON	RP JIM MANGAN	R CHARLIE WEAVER	DFL MIKE HATCH				
			1,165	317	686	230	353	—	—	—	—	—	285	366	177	168	116	231	280	271	298	30	120	208	290	66	213	351
			620	155	446	198	197	—	—	—	—	—	209	208	166	121	34	199	170	205	175	18	60	175	160	32	188	189
			2,011	184	1,772	880	790	—	—	—	—	—	285	366	177	168	116	231	280	271	298	30	120	208	290	66	213	351
			2,602	354	2,120	779	1,111	—	—	—	—	—	209	208	166	121	34	199	170	205	175	18	60	175	160	32	188	189
			1,636	219	1,384	524	756	—	—	—	—	—	209	208	166	121	34	199	170	205	175	18	60	175	160	32	188	189
			344	30	299	195	94	—	—	—	—	—	209	208	166	121	34	199	170	205	175	18	60	175	160	32	188	189
			1,176	170	949	349	500	—	—	—	—	—	209	208	166	121	34	199	170	205	175	18	60	175	160	32	188	189
			1,129	175	944	338	508	—	—	—	—	—	209	208	166	121	34	199	170	205	175	18	60	175	160	32	188	189
			916	187	644	180	372	—	—	—	—	—	209	208	166	121	34	199	170	205	175	18	60	175	160	32	188	189
			1,039	150	844	323	441	—	—	—	—	—	209	208	166	121	34	199	170	205	175	18	60	175	160	32	188	189
			1,337	153	1,181	439	638	—	—	—	—	—	209	208	166	121	34	199	170	205	175	18	60	175	160	32	188	189
			1,573	177	1,215	426	710	—	—	—	—	—	209	208	166	121	34	199	170	205	175	18	60	175	160	32	188	189
			1,292	137	1,102	407	593	—	—	—	—	—	209	208	166	121	34	199	170	205	175	18	60	175	160	32	188	189
			1,419	134	1,216	573	565	—	—	—	—	—	209	208	166	121	34	199	170	205	175	18	60	175	160	32	188	189
1,436	148	1,180	539	575	—	—	—	—	—	209	208	166	121	34	199	170	205	175	18	60	175	160	32	188	189			
19,695	2,690	15,982	6,380	8,203	—	—	6,626	8,739	—	—	5,866	5,452	4,528	1,680	6,086	6,743	6,945	6,609	772	2,044	5,427	6,985	1,015	5,979	7,899			
19,695	2,690	15,982	6,380	8,203	—	—	6,626	8,739	—	—	5,866	5,452	4,528	1,680	6,086	6,743	6,945	6,609	772	2,044	5,427	6,985	1,015	5,979	7,899			
		100.00	39.92	51.33	—	—	41.46	54.68	—	—	36.70	34.11	28.33	10.51	38.08	42.19	43.46	41.35	4.83	12.79	33.96	43.71	6.35	37.41	49.42			

**DISTRICT 39B  
County  
DAKOTA**

**Precinct**

	VOTER REGISTRATION		U.S. REP. DIST. 4	U.S. REP. DIST. 6	STATE REP.	GOVERNOR & LT. GOV.	SECRETARY OF STATE	STATE AUDITOR	STATE TREASURER	ATTORNEY GENERAL
	# of Persons Registered at 7am	# of New Registrations Election Day	Total Number of Persons Voting in the Precinct							
Inver Grove Hghts.P-1	2,615	346	2,317	—	—	—	—	—	—	—
Inver Grove Hghts.P-2	1,934	397	1,690	—	—	—	—	—	—	—
Inver Grove Hghts.P-3	1,979	345	1,719	—	—	—	—	—	—	—
Inver Grove Hghts.P-4	1,496	293	1,326	—	—	—	—	—	—	—
Inver Grove Hghts.P-5	1,561	232	1,278	—	—	—	—	—	—	—
Inver Grove Hghts.P-6	1,668	244	1,456	—	—	—	—	—	—	—
Inver Grove Hghts.P-7	1,668	244	1,367	—	—	—	—	—	—	—
Inver Grove Hghts.P-8	1,712	106	658	—	—	—	—	—	—	—
S. St. Paul W-2 P-1	1,722	277	1,341	—	—	—	—	—	—	—
S. St. Paul W-2 P-2	1,794	274	1,489	—	—	—	—	—	—	—
S. St. Paul W-3 P-1	1,193	218	985	—	—	—	—	—	—	—
S. St. Paul W-3 P-2	1,940	301	1,562	—	—	—	—	—	—	—
<b>County: Totals:</b>	<b>20,238</b>	<b>3,238</b>	<b>17,188</b>	<b>2,527</b>	<b>4,039</b>	<b>4,058</b>	<b>4,886</b>	<b>—</b>	<b>—</b>	<b>—</b>
<b>District: 39B Total % Of Voters</b>	<b>20,238</b>	<b>3,238</b>	<b>17,188</b>	<b>2,527</b>	<b>4,039</b>	<b>4,058</b>	<b>4,886</b>	<b>—</b>	<b>—</b>	<b>—</b>
			100.00	14.70	23.50	23.61	28.43			
<b>District: 39 Total % Of Voters</b>	<b>39,933</b>	<b>5,928</b>	<b>33,170</b>	<b>8,907</b>	<b>12,242</b>	<b>4,058</b>	<b>4,886</b>	<b>6,626</b>	<b>8,739</b>	<b>5,385</b>
			100.00	26.85	36.91	12.23	14.73	19.98	26.35	16.23

**DISTRICT 40A  
County  
HENNEPIN**

**Precinct**

	VOTER REGISTRATION		U.S. REP. DIST. 3	U.S. REP. DIST. 5	STATE REP.	GOVERNOR & LT. GOV.	SECRETARY OF STATE	STATE AUDITOR	STATE TREASURER	ATTORNEY GENERAL
	# of Persons Registered at 7am	# of New Registrations Election Day	Total Number of Persons Voting in the Precinct							
Bloomington W-4 P-1	1,337	216	940	—	—	—	—	—	—	—
Bloomington W-4 P-2	1,970	286	1,367	—	—	—	—	—	—	—
Bloomington W-4 P-3	2,097	242	1,640	—	—	—	—	—	—	—
Bloomington W-4 P-4	2,054	239	1,606	—	—	—	—	—	—	—

Bloomington W-4 P- 5	1,492	212	1,173	685	352	—	—	533	575	—	—	530	314	129	470	468	522	446	82	135	415	499	94	426	551	
Bloomington W-4 P- 6	1,915	222	1,502	886	440	—	—	715	722	—	—	665	425	396	175	629	581	698	572	95	179	583	628	108	576	715
Richfield W-1 P-4	2,331	334	2,056	—	—	742	1,117	966	995	—	—	833	650	558	134	796	994	1,027	745	84	214	788	841	96	859	952
Richfield W-1 P-5	1,896	331	1,391	—	—	495	766	654	687	—	—	609	418	357	146	520	619	646	508	91	185	523	555	98	562	636
Richfield W-2 P-6	1,986	211	1,546	—	—	530	897	713	772	—	—	633	472	425	104	572	773	723	629	51	158	566	671	86	609	744
County: Totals:	17,078	2,293	13,221	4,749	2,593	1,767	2,780	6,142	6,501	—	—	5,791	3,802	3,499	1,361	5,160	5,703	6,037	5,151	749	1,584	4,934	5,540	922	5,065	6,267
District: 40A Total	17,078	2,293	13,221	4,749	2,593	1,767	2,780	6,142	6,501	—	—	5,791	3,802	3,499	1,361	5,160	5,703	6,037	5,151	749	1,584	4,934	5,540	922	5,065	6,267
% Of Voters			100.00	35.92	19.61	13.37	21.03	46.46	49.17			43.80	28.76	26.47	10.29	39.03	43.14	45.66	38.96	5.67	11.98	37.32	41.90	6.97	38.31	47.40

**DISTRICT 40B**  
**County**  
**HENNEPIN**

**Precinct**

	# of Persons Registered at 7am	# of New Registrations Election Day	Total Number of Persons Voting in the Precinct	R. JIM RAMSTAD	DFL DAN J. LEINO	R. FRANK TAYLOR	DFL MARTIN OLAV SABO	R. JIM ERLANDER	DFL DAN LARSON	R. MIKE FOSSUM	DFL JANK LENCEWSKI	RP JESSE VENTURA AND MAE SCHUNK	R. NORM COLEMAN AND GEN OLSON	DFL HUBERT H. "SKIP" HUMPHREY III AND ROGER D. MOE	RP ALAN SHIPLESKY	R. MARY KIFFMEYER	DFL EDWINA GARCIA	R. JUDI DUTCHER	DFL NANCY A. LARSON	MTP PATRICIA G. V. BECKER	RP JAMES N. (JIM) DUNLOP	R. KEVIN KNIGHT	DFL CAROL JOHNSON	RP JIM MANGAN	R. CHARLIE WEAVER	DFL MIKE HATCH
Bloomington W-1 P- 7	1,592	205	1,285	845	317	—	—	—	—	557	696	417	480	375	91	599	484	680	408	66	105	656	438	58	555	583
Bloomington W-1 P- 8	1,581	144	1,291	835	375	—	—	—	—	538	738	488	443	351	107	566	537	689	439	59	113	647	468	63	565	597
Bloomington W-1 P- 9	1,822	328	1,317	749	429	—	—	—	—	466	793	574	345	387	167	467	577	562	536	67	137	515	552	92	452	665
Bloomington W-1 P-10	2,486	346	1,799	1,222	451	—	—	—	—	810	954	605	675	503	133	897	652	1,077	508	76	167	924	594	80	880	746
Bloomington W-1 P-14	1,722	134	1,385	890	405	—	—	—	—	571	792	506	453	422	110	591	574	721	503	54	116	636	550	65	571	668
Bloomington W-2 P-26	1,400	127	1,163	748	323	—	—	—	—	522	609	473	400	283	116	522	427	639	364	57	122	590	377	64	511	512
Bloomington W-3 P-11	1,250	130	1,030	724	241	—	—	—	—	505	500	333	416	275	87	518	365	602	315	38	87	559	327	46	486	440
Bloomington W-3 P-18	2,339	245	1,853	1,274	443	—	—	—	—	903	914	599	710	524	145	932	661	1,072	573	77	152	1,004	596	78	900	789
Bloomington W-3 P-19	2,083	216	1,681	1,060	486	—	—	—	—	719	914	568	572	527	140	723	678	856	589	78	166	774	626	81	714	783
Bloomington W-3 P-20	1,767	176	1,508	1,004	386	—	—	—	—	698	765	554	503	439	121	686	579	822	499	59	131	775	506	65	676	677
Bloomington W-4 P-30	760	50	640	374	209	—	—	—	—	257	370	242	195	201	60	249	290	297	252	37	65	277	266	38	264	310
Bloomington W-1 P-15	1,099	99	919	637	221	—	—	—	—	418	485	348	358	209	83	451	323	557	252	48	94	491	282	46	451	373
County: Totals:	19,901	2,200	15,871	10,362	4,286	—	—	—	—	6,964	8,530	5,707	5,550	4,496	1,360	7,201	6,147	8,574	5,238	716	1,455	7,848	5,582	776	7,025	7,143
District: 40B Total	19,901	2,200	15,871	10,362	4,286	—	—	—	—	6,964	8,530	5,707	5,550	4,496	1,360	7,201	6,147	8,574	5,238	716	1,455	7,848	5,582	776	7,025	7,143
% Of Voters			100.00	65.29	27.01					43.88	53.75	35.96	34.97	28.33	8.57	45.37	38.73	54.02	33.00	4.51	9.17	49.45	35.17	4.89	44.26	45.01
District: 40 Total	36,979	4,493	29,092	15,111	6,879	1,767	2,780	6,142	6,501	6,964	8,530	11,498	9,352	7,995	2,721	12,361	11,850	14,611	10,389	1,465	3,039	12,782	11,122	1,698	12,090	13,410
% Of Voters			100.00	51.94	23.65	6.07	9.56	21.11	22.35	23.94	29.32	39.52	32.15	27.48	9.35	42.49	40.73	50.22	35.71	5.04	10.45	43.94	38.23	5.84	41.56	46.10

**DISTRICT 41A**  
**County**  
**HENNEPIN**

**Precinct**

	# of Persons Registered at 7am	# of New Registrations Election Day	Total Number of Persons Voting in the Precinct	RP STAN BENTZ	R CRAIG DUEHRING	DFL DAVID MINGE	R JIM RAMSTAD	DFL STAN J. LEINO	R ALICE SEAGREN	R KEN WOLF	DFL VICTORIA OSHIRO	RP JESSE VENTURA AND MAE SCHUNK	R NORM COLEMAN AND GEN OLSON	DFL HUBERT H. "SKIP" HUMPHREY III AND ROGER D. MOE	RP ALAN SHILEPSKY	R MARY KIFFMEYER	DFL EDWINA GARCIA	R JUDI DUTCHER	DFL NANCY A. LARSON	MTP PATRICIA G. V. BECKER	RP JAMES N. (JIM) DUNLOP	R KEVIN KNIGHT	DFL CAROL JOHNSON	RP JIM MANGAN	R CHARLIE WEAVER	DFL MIKE HATCH
Bloomington W-1 P-12	1,644	135	1,291	—	—	—	956	277	1,046	—	—	371	566	344	92	687	435	805	349	45	117	656	428	45	688	487
Bloomington W-2 P-13	2,567	255	1,962	—	—	—	1,447	398	1,583	—	—	569	880	501	131	1,064	623	1,207	524	85	193	1,000	612	71	1,040	728
Bloomington W-2 P-16	2,199	220	1,686	—	—	—	1,255	314	1,362	—	—	495	773	408	125	926	526	1,078	415	62	167	886	508	86	905	595
Bloomington W-2 P-23	1,373	243	958	—	—	—	671	211	755	—	—	375	337	238	85	496	296	559	257	31	119	445	305	56	439	376
Bloomington W-2 P-27	2,075	249	1,518	—	—	—	1,084	334	1,236	—	—	465	664	380	128	803	490	936	394	60	168	742	514	73	781	583
Bloomington W-3 P-17	2,467	160	1,886	—	—	—	1,527	285	1,550	—	—	409	1,015	450	81	1,181	524	1,343	378	49	180	1,120	473	46	1,199	551
Bloomington W-3 P-21	1,163	72	925	—	—	—	716	181	766	—	—	205	475	241	36	559	266	636	207	17	82	514	275	19	553	311
Bloomington W-3 P-28	1,690	146	1,373	—	—	—	1,049	252	1,151	—	—	284	727	357	74	794	427	931	309	47	130	772	387	48	809	464
Bloomington W-1 P-29	1,653	196	1,296	—	—	—	824	362	1,008	—	—	532	415	342	141	595	481	706	409	69	159	548	492	78	554	579
Bloomington W-3 P-22	1,395	136	1,090	—	—	—	852	180	926	—	—	291	559	227	68	666	301	770	227	22	94	639	280	44	654	344
Eden Prairie P-15	920	151	810	—	—	—	619	157	669	—	—	246	387	173	51	451	256	528	195	29	90	426	223	33	452	279
Eden Prairie P-16	2,001	230	1,579	—	—	—	1,243	261	1,282	—	—	473	741	356	105	911	441	1,038	347	54	164	827	435	62	863	550
<b>County Totals:</b>	<b>21,147</b>	<b>2,194</b>	<b>16,384</b>	<b>—</b>	<b>—</b>	<b>—</b>	<b>12,243</b>	<b>3,212</b>	<b>13,334</b>	<b>—</b>	<b>—</b>	<b>4,715</b>	<b>7,539</b>	<b>4,017</b>	<b>1,117</b>	<b>9,133</b>	<b>5,066</b>	<b>10,537</b>	<b>4,011</b>	<b>570</b>	<b>1,663</b>	<b>8,575</b>	<b>4,932</b>	<b>661</b>	<b>8,937</b>	<b>5,851</b>
<b>District 41A Total</b>	<b>21,147</b>	<b>2,194</b>	<b>16,384</b>	<b>—</b>	<b>—</b>	<b>—</b>	<b>12,243</b>	<b>3,212</b>	<b>13,334</b>	<b>—</b>	<b>—</b>	<b>4,715</b>	<b>7,539</b>	<b>4,017</b>	<b>1,117</b>	<b>9,133</b>	<b>5,066</b>	<b>10,537</b>	<b>4,011</b>	<b>570</b>	<b>1,663</b>	<b>8,575</b>	<b>4,932</b>	<b>661</b>	<b>8,937</b>	<b>5,851</b>
<b>% Of Voters</b>			<b>100.00</b>				<b>74.73</b>	<b>19.60</b>	<b>81.38</b>			<b>28.78</b>	<b>46.01</b>	<b>24.52</b>	<b>6.82</b>	<b>55.74</b>	<b>30.92</b>	<b>64.31</b>	<b>24.48</b>	<b>3.48</b>	<b>10.15</b>	<b>52.34</b>	<b>30.10</b>	<b>4.03</b>	<b>54.55</b>	<b>35.71</b>

**DISTRICT 41B**  
**County**  
**DAKOTA**

**Precinct**

	# of Persons Registered at 7am	# of New Registrations Election Day	Total Number of Persons Voting in the Precinct	RP STAN BENTZ	R CRAIG DUEHRING	DFL DAVID MINGE	R JIM RAMSTAD	DFL STAN J. LEINO	R ALICE SEAGREN	R KEN WOLF	DFL VICTORIA OSHIRO	RP JESSE VENTURA AND MAE SCHUNK	R NORM COLEMAN AND GEN OLSON	DFL HUBERT H. "SKIP" HUMPHREY III AND ROGER D. MOE	RP ALAN SHILEPSKY	R MARY KIFFMEYER	DFL EDWINA GARCIA	R JUDI DUTCHER	DFL NANCY A. LARSON	MTP PATRICIA G. V. BECKER	RP JAMES N. (JIM) DUNLOP	R KEVIN KNIGHT	DFL CAROL JOHNSON	RP JIM MANGAN	R CHARLIE WEAVER	DFL MIKE HATCH
Burnsville P-2	1,787	247	1,321	—	—	—	896	320	—	774	485	545	467	301	152	617	432	702	423	84	179	542	471	97	538	593
Burnsville P-3	2,483	300	1,813	—	—	—	1,292	413	—	1,133	595	745	676	383	206	912	556	1,036	532	66	245	795	616	129	851	711
Burnsville P-4	1,905	212	1,381	—	—	—	904	374	—	800	521	525	487	355	157	646	477	732	475	58	182	568	512	85	608	606
Burnsville P-7	1,741	191	1,381	—	—	—	1,007	287	—	902	423	516	573	281	145	720	403	813	372	63	167	645	437	74	659	546
<b>County Totals:</b>	<b>7,916</b>	<b>950</b>	<b>5,896</b>	<b>—</b>	<b>—</b>	<b>—</b>	<b>4,099</b>	<b>1,394</b>	<b>—</b>	<b>3,609</b>	<b>2,024</b>	<b>2,331</b>	<b>2,203</b>	<b>1,320</b>	<b>660</b>	<b>2,895</b>	<b>1,868</b>	<b>3,283</b>	<b>1,802</b>	<b>271</b>	<b>773</b>	<b>2,550</b>	<b>2,036</b>	<b>385</b>	<b>2,656</b>	<b>2,456</b>



Bloomington W-2 P-24  
Bloomington W-2 P-25  
Eden Prairie P-17

Bloomington W-2 P-24	2,512	264	1,991	—	—	—	1,468	396	—	1,241	627	630	864	487	155	1,096	611	1,252	512	84	198	1,028	619	96	1,047	753	
Bloomington W-2 P-25	2,119	232	2,616	—	—	—	1,249	263	—	1,097	441	405	824	368	84	1,005	436	1,111	351	59	111	947	447	54	930	551	
Eden Prairie P-17	2,375	346	2,146	—	—	—	1,701	310	—	1,531	489	565	1,173	396	115	1,358	491	1,506	397	66	203	1,248	504	76	1,273	645	
County: Totals:	7,006	842	5,753	—	—	—	4,418	969	—	3,869	1,557	1,600	2,861	1,251	354	3,459	1,538	3,869	1,260	209	512	3,223	1,570	226	3,250	1,949	
SCOTT																											
Savage P-1	1,322	212	1,021	—	—	—	657	276	—	616	355	529	301	186	142	433	364	492	354	62	166	403	366	102	391	450	
Savage P-2	2,010	245	1,490	—	—	—	1,039	327	—	952	459	718	527	240	197	724	428	798	436	81	212	649	476	138	645	599	
Savage P-3	2,060	296	1,630	—	—	—	1,104	363	—	1,010	529	824	560	241	227	808	445	897	453	105	260	682	523	152	722	621	
Savage P-4	2,586	296	1,959	—	—	—	1,457	338	—	1,344	475	763	863	303	185	1,108	462	1,239	442	65	215	983	522	111	1,026	640	
Savage P-5	1,293	387	1,324	—	—	—	949	251	—	854	381	580	539	202	156	719	323	797	318	67	178	642	355	99	641	478	
Shakopee P-6	0	0	0	0	0	0	—	—	—	0	0	0	0	0	0	0	0	0	0	0	0	0	0	0	0	0	
County: Totals:	9,271	1,436	7,424	0	0	0	5,206	1,555	—	4,776	2,199	3,414	2,790	1,172	907	3,792	2,022	4,223	2,003	380	1,031	3,359	2,242	602	3,425	2,786	
District: 41B Total	24,193	3,228	19,073	0	0	0	13,723	3,918	—	12,254	5,780	7,345	7,854	3,743	1,921	10,146	5,428	11,375	5,065	860	2,316	9,132	5,848	1,213	9,331	7,193	
% Of Voters			100.00	0	0	0	71.95	20.54	—	64.25	30.30	38.51	41.18	19.62	10.07	53.20	28.46	59.64	26.56	4.51	12.14	47.88	30.66	6.36	48.92	37.71	
District: 41 Total	45,340	5,422	35,457	0	0	0	25,966	7,130	—	24,254	10,380	12,060	15,393	7,760	3,038	19,279	10,494	21,912	9,076	1,430	3,917	17,707	10,780	1,874	18,268	13,041	
% Of Voters			100.00	0	0	0	73.23	20.11	37.61	34.56	16.30	34.01	43.41	21.89	8.57	54.37	29.60	61.80	25.60	4.03	11.22	49.94	30.40	5.29	51.52	36.79	

VOTER REGISTRATION	U.S. REP. DIST. 2	U.S. REP. DIST. 3	U.S. REP. DIST. 5	STATE REP.	GOVERNOR & LT. GOV.	SECRETARY OF STATE	STATE AUDITOR	STATE TREASURER	ATTORNEY GENERAL
-----------------------	----------------------	----------------------	----------------------	---------------	------------------------	-----------------------	------------------	--------------------	---------------------

**DISTRICT 42A**  
**County**  
**HENNEPIN**

[illegible]

**DISTRICT 42B**  
**County**  
**HENNEPIN**

**Precinct**

Chanhassen P-1	0	0	0	0	0	0	—	—	—	—	—	—	0	0	0	0	0	0	0	0	0	0	0	0	0	0	0	0	0
Eden Prairie P- 6	1,809	183	1,321	—	—	—	982	239	—	—	—	—	897	348	448	581	285	109	700	400	805	326	44	148	611	404	68	654	475
Eden Prairie P- 8	738	124	560	—	—	—	444	81	—	—	—	—	410	120	150	305	95	41	349	122	404	97	12	65	311	133	27	351	146
Eden Prairie P-9a	2,088	337	1,660	—	—	—	1,359	232	—	—	—	—	1,262	318	402	960	289	86	1,106	331	1,182	283	46	110	1,007	388	48	1,043	472
Eden Prairie P-9b	1,324	155	1,143	—	—	—	910	169	—	—	—	—	854	232	285	625	225	59	726	254	811	204	33	110	641	270	39	670	359
Edina P-10	1,603	136	1,351	—	—	—	1,136	178	—	—	—	—	1,010	299	255	777	312	47	892	341	1,028	214	30	134	830	294	22	931	346
Edina P-11	1,964	152	1,636	—	—	—	1,267	288	—	—	—	—	1,088	465	374	816	434	77	917	518	1,075	378	45	162	825	481	39	926	574
Edina P-12	1,680	119	1,390	—	—	—	1,109	229	—	—	—	—	974	340	280	734	365	68	831	404	1,009	265	24	124	784	368	36	864	418
Edina P-13	1,223	258	1,104	—	—	—	731	300	—	—	—	—	622	419	306	433	350	77	517	432	622	364	32	122	460	425	49	511	478
Edina P-15	1,927	161	1,605	—	—	—	1,333	217	—	—	—	—	1,183	356	240	972	378	55	1,075	398	1,204	295	38	138	994	369	25	1,116	408
Edina P-19	907	104	728	—	—	—	601	104	—	—	—	—	539	150	120	442	163	27	495	171	525	142	18	49	467	164	20	485	195
Eden Prairie P- 7	1,891	233	1,335	—	—	—	1,015	243	—	—	—	—	927	340	449	610	269	107	771	341	854	313	40	165	674	376	57	732	462
Eden Prairie P-10	1,960	201	1,566	—	—	—	1,259	225	—	—	—	—	1,188	316	481	772	308	110	945	378	1,071	285	62	155	861	389	72	914	468
Eden Prairie P-11	1,694	470	1,021	—	—	—	679	229	—	—	—	—	613	329	421	387	194	110	522	283	563	279	55	153	442	299	58	477	378
Eden Prairie P-12	1,686	261	1,458	—	—	—	1,067	295	—	—	—	—	961	424	449	644	362	94	782	486	926	386	40	142	716	487	65	772	520
Eden Prairie P-13	1,651	320	1,301	—	—	—	977	231	—	—	—	—	884	339	465	574	257	113	741	338	820	294	61	141	668	358	58	690	460
Eden Prairie P-14	1,145	159	1,020	—	—	—	816	152	—	—	—	—	741	234	360	453	204	87	570	275	667	213	48	121	498	298	55	535	359
County Totals:	25,290	3,373	20,199	0	0	0	15,685	3,412	—	—	—	—	14,153	5,029	5,485	10,085	4,490	1,267	11,939	5,472	13,566	4,338	628	2,039	10,789	5,503	738	11,671	6,518
District: 42B Total	25,290	3,373	20,199	0	0	0	15,685	3,412	—	—	—	—	14,153	5,029	5,485	10,085	4,490	1,267	11,939	5,472	13,566	4,338	628	2,039	10,789	5,503	738	11,671	6,518
% Of Voters			100.00	0	0	0	77.65	16.89	—	—	—	—	70.07	24.90	27.15	49.93	22.23	6.27	59.11	27.09	67.16	21.48	3.11	10.09	53.41	27.24	3.65	57.78	32.27
District: 42 Total	48,720	5,754	39,631	0	0	0	22,396	5,112	4,891	4,848	11,899	6,526	14,153	5,029	9,712	19,427	10,124	2,206	22,681	11,938	26,214	9,197	1,122	3,910	20,604	11,607	1,244	22,633	13,412
% Of Voters			100.00	0	0	0	56.51	12.90	12.34	12.23	30.02	16.47	35.71	12.69	24.51	49.02	25.55	5.57	57.23	30.12	66.15	23.21	2.83	9.87	51.99	29.29	3.14	57.11	33.84

**DISTRICT 43A**  
**County**  
**CARVER**
**Precinct**

	VOTER REGISTRATION			U.S. REP. DIST. 2			U.S. REP. DIST. 3			STATE REP.			GOVERNOR & LT. GOV.			SECRETARY OF STATE			STATE AUDITOR			STATE TREASURER			ATTORNEY GENERAL		
	# of Persons Registered at 7am	# of New Registrations Election Day	Total Number of Persons Voting in the Precinct	RP STAN BENTZ	R CRAIG DUEHRING	DFL DAVID MINGE	R JIM RAMSTAD	DFL STAN J. LEINO	R TOM WORKMAN	DFL MARCIA ELAND	R BARB SYKORA	DFL MICHAEL S. RENTZ	RP JESSE VENTURA AND MAE SCHUNK	R NORM COLEMAN AND GEN OLSON	DFL ALBERT H. "SKIP" HUMPHREY III AND ROGER D. MOE	RP ALAN SHILEPSKY	R MARY KIFFMEYER	DFL EDWINA GARCIA	R JUDI DUTCHER	DFL NANCY A. LARSON	MTP PATRICIA G. V. BECKER	RP JAMES N. (JIM) DUNLOP	R KEVIN KNIGHT	DFL CAROL JOHNSON	RP JIM MANGAN	R CHARLIE WEAVER	DFL MIKE HATCH
Chanhasen P-1	1,752	212	1,409	45	767	529	—	—	956	387	—	—	441	725	232	92	858	318	934	270	62	143	760	340	60	811	426
Chanhasen P-2	1,339	173	1,109	60	467	526	—	—	685	386	—	—	431	436	229	90	576	343	638	281	66	139	509	336	56	529	430
Chanhasen P-3	1,475	247	1,259	61	624	530	—	—	822	376	—	—	428	607	215	75	770	325	805	272	56	132	678	320	55	704	416
Chanhasen P-4	1,871	228	1,426	55	734	589	—	—	952	426	—	—	554	664	200	98	842	362	915	310	77	145	741	389	64	771	484
Chanhasen P-5	2,119	286	1,765	57	985	668	—	—	1,236	475	—	—	568	911	275	98	1,159	384	1,246	326	52	158	1,021	411	60	1,060	533
Chanhasen P-6	1,703	260	1,467	75	757	576	—	—	962	451	—	—	467	702	287	101	880	376	969	313	49	147	779	391	65	849	474
Victoria	2,243	305	1,915	127	954	739	—	—	1,257	573	—	—	700	873	313	155	1,158	449	1,243	392	99	194	1,029	493	101	1,059	594
<b>County: Totals:</b>	<b>12,502</b>	<b>1,711</b>	<b>10,350</b>	<b>480</b>	<b>5,288</b>	<b>4,157</b>	<b>—</b>	<b>—</b>	<b>6,870</b>	<b>3,074</b>	<b>—</b>	<b>—</b>	<b>3,589</b>	<b>4,918</b>	<b>1,751</b>	<b>709</b>	<b>6,243</b>	<b>2,557</b>	<b>6,750</b>	<b>2,164</b>	<b>461</b>	<b>1,058</b>	<b>5,517</b>	<b>2,680</b>	<b>461</b>	<b>5,783</b>	<b>3,357</b>
<b>HENNEPIN</b>																											
Eden Prairie P- 2	1,789	203	1,477	—	—	—	1,122	279	888	532	—	—	488	656	327	94	840	436	931	375	58	153	753	451	70	799	512
Eden Prairie P- 3	1,627	160	1,247	—	—	—	947	224	728	447	—	—	428	538	278	97	675	369	791	305	40	151	597	365	53	641	466
Eden Prairie P- 4	1,444	238	1,161	—	—	—	875	218	752	354	—	—	391	535	226	79	674	319	750	269	49	136	597	323	56	637	396
Minnetonka Beach P-1	444	37	372	—	—	—	315	37	272	77	—	—	84	216	68	15	255	71	287	48	7	36	222	73	8	257	80
Orono P-2	971	143	833	—	—	—	610	138	522	256	—	—	318	369	137	81	471	211	529	173	48	106	434	215	56	444	266
Shorewood P-3	1,284	145	1,184	—	—	—	892	225	771	361	—	—	370	573	231	92	692	323	782	255	52	148	610	325	59	662	389
Shorewood P-4	153	10	129	—	—	—	108	15	94	30	—	—	51	61	15	16	79	24	91	26	6	20	73	27	10	75	37
Tonka Bay P-1	1,019	163	904	—	—	—	666	160	597	261	—	—	295	421	172	81	501	254	583	200	38	120	458	233	40	512	290
Eden Prairie P- 1	1,548	122	1,227	—	—	—	913	250	732	436	—	—	419	554	249	76	691	369	781	314	37	123	610	388	46	663	435
Eden Prairie P- 5	2,072	166	1,591	—	—	—	1,238	268	984	542	—	—	518	722	341	97	915	459	1,020	368	72	176	799	465	68	814	592
<b>County: Totals:</b>	<b>12,351</b>	<b>1,387</b>	<b>10,125</b>	<b>—</b>	<b>—</b>	<b>—</b>	<b>7,686</b>	<b>1,814</b>	<b>6,340</b>	<b>3,296</b>	<b>—</b>	<b>—</b>	<b>3,362</b>	<b>4,645</b>	<b>2,044</b>	<b>728</b>	<b>5,793</b>	<b>2,835</b>	<b>6,545</b>	<b>2,333</b>	<b>407</b>	<b>1,169</b>	<b>5,153</b>	<b>2,865</b>	<b>466</b>	<b>5,504</b>	<b>3,463</b>
<b>District: 43A Total</b>	<b>24,853</b>	<b>3,098</b>	<b>20,475</b>	<b>480</b>	<b>5,288</b>	<b>4,157</b>	<b>7,686</b>	<b>1,814</b>	<b>13,210</b>	<b>6,370</b>	<b>—</b>	<b>—</b>	<b>6,951</b>	<b>9,563</b>	<b>3,795</b>	<b>1,437</b>	<b>12,036</b>	<b>5,392</b>	<b>13,295</b>	<b>4,497</b>	<b>868</b>	<b>2,227</b>	<b>10,670</b>	<b>5,545</b>	<b>927</b>	<b>11,287</b>	<b>6,820</b>
<b>% Of Voters</b>			<b>100.00</b>	<b>2.34</b>	<b>25.83</b>	<b>20.30</b>	<b>37.54</b>	<b>8.86</b>	<b>64.52</b>	<b>31.11</b>	<b>—</b>	<b>—</b>	<b>33.95</b>	<b>46.71</b>	<b>18.53</b>	<b>7.02</b>	<b>58.78</b>	<b>26.33</b>	<b>64.93</b>	<b>21.96</b>	<b>4.24</b>	<b>10.88</b>	<b>52.11</b>	<b>27.08</b>	<b>4.53</b>	<b>55.13</b>	<b>33.31</b>

**DISTRICT 43B**  
**County**  
**HENNEPIN**

Precinct	VOTER REGISTRATION		U.S. REP. DIST. 2	U.S. REP. DIST. 3	STATE REP.	GOVERNOR & LT. GOV.	SECRETARY OF STATE	STATE AUDITOR	STATE TREASURER	ATTORNEY GENERAL																		
	# of Persons Registered at 7am	# of New Registrations Election Day	Total Number of Persons Voting in the Precinct	REP. STAN BENTZ	R CRAIG DUEHRING	DFL DAVID MINGE	R JIM RAMSTAD	DFL STAN J. LEINO	R TOM WORKMAN	DFL MARCIA ELAND	R BARB SYKORA	DFL MICHAEL S. RENTZ	REP JESSE VENTURA AND MAE SCHUNK	R NORM COLEMAN AND GEN OLSON	DFL HUBERT H. "SKIP" HUMPHREY III AND ROGER D. MOE	REP ALAN SHILEPSKY	R MARY KIFFMEYER	DFL EDWINA GARCIA	R JUDI DUTCHER	DFL NANCY A. LARSON	MTP PATRICIA G. V. BECKER	REP JAMES N. (JIM) DUNLOP	R KEVIN KNIGHT	DFL CAROL JOHNSON	REP JIM MANGAN	R CHARLIE WEAVER	DFL MIKE HATCH	
Deephaven P-1	1,245	201	1,044	—	—	—	842	143	—	—	—	819	191	266	574	190	50	668	245	741	180	23	120	603	220	36	663	277
Deephaven P-2	1,385	74	1,103	—	—	—	844	173	—	—	—	779	256	331	521	207	90	627	284	732	218	32	137	555	287	47	623	346
Excelsior P-1	1,393	273	1,156	—	—	—	752	285	—	—	—	719	375	476	366	287	129	507	401	592	342	82	166	456	400	87	479	475
Greenwood P-1	525	61	495	—	—	—	390	72	—	—	—	385	94	145	258	86	34	302	115	339	93	18	53	280	107	23	293	149
Minnetonka W-1 P-A	1,561	124	1,306	—	—	—	929	293	—	—	—	865	386	427	506	362	117	640	452	803	361	47	181	573	443	69	623	542
Minnetonka W-3 P-C	1,306	112	1,078	—	—	—	799	197	—	—	—	749	264	329	482	244	101	587	302	666	261	39	125	518	314	63	555	381
Minnetonka W-3 P-D	2,110	176	1,751	—	—	—	1,346	318	—	—	—	1,282	410	481	836	420	98	1,016	530	1,174	398	54	191	889	525	52	997	625
Minnetonka W-4 P-A	1,291	228	1,027	—	—	—	760	200	—	—	—	710	273	359	430	233	96	553	307	630	249	63	139	472	314	59	521	372
Minnetonka W-4 P-B	1,829	138	1,446	—	—	—	1,081	281	—	—	—	1,014	381	480	597	359	119	774	461	905	364	69	162	704	466	61	728	566
Minnetonka W-4 P-C	1,760	169	1,391	—	—	—	977	328	—	—	—	925	403	498	555	330	131	696	458	822	372	53	164	628	465	70	672	552
Minnetonka W-4 P-D	1,599	115	1,318	—	—	—	980	263	—	—	—	906	357	383	575	353	112	685	422	818	341	45	161	612	418	53	688	489
Shorewood P-1	1,035	130	874	—	—	—	588	206	—	—	—	570	272	353	308	196	96	423	288	497	256	39	132	362	297	49	401	360
Shorewood P-2	2,199	206	1,802	—	—	—	1,409	293	—	—	—	1,357	391	465	965	351	111	1,139	443	1,254	364	54	192	1,012	460	76	1,091	534
Woodland P-1	325	33	301	—	—	—	261	31	—	—	—	243	50	68	182	46	16	209	60	235	39	6	31	186	55	7	215	70
Minnetonka W-3 P-E	1,494	112	1,242	—	—	—	903	262	—	—	—	861	336	418	502	308	104	661	393	760	332	45	155	591	389	73	641	452
Minnetonka W-4 P-E	1,395	120	1,150	—	—	—	845	239	—	—	—	765	320	294	490	352	91	576	383	696	301	37	140	524	356	55	596	433
County: Totals:	22,452	2,272	18,484	—	—	—	13,706	3,584	—	—	—	12,949	4,759	5,773	8,147	4,324	1,495	10,064	5,544	11,664	4,471	712	2,249	8,965	5,516	880	9,786	6,623
District: 43B Total	22,452	2,272	18,484	—	—	—	13,706	3,584	—	—	—	12,949	4,759	5,773	8,147	4,324	1,495	10,064	5,544	11,664	4,471	712	2,249	8,965	5,516	880	9,786	6,623
% Of Voters			100.00				74.15	19.39				70.06	25.75	31.23	44.08	23.39	8.09	54.45	29.99	63.10	24.19	3.85	12.17	48.50	29.84	4.76	52.94	35.83
District: 43 Total	47,305	5,370	38,959	480	5,288	4,157	21,392	5,398	13,210	6,370	12,949	4,759	12,724	17,710	8,119	2,932	22,100	10,936	24,959	8,968	1,580	4,476	19,635	11,061	1,807	21,073	13,443	
% Of Voters			100.00	1.23	13.57	10.67	54.91	13.86	33.91	16.35	33.24	12.22	32.66	45.46	20.84	7.53	56.73	28.07	64.06	23.02	4.06	11.49	50.40	28.39	4.64	54.09	34.51	

**DISTRICT 44A**  
**County**  
**HENNEPIN**
**Precinct**

Hopkins P-1	1,133	250	836	526	234	—	—	376	424	—	—	311	260	257	68	353	333	403	289	41	115	304	317	50	362	353
Hopkins P-2	982	143	729	503	177	—	—	320	387	—	—	238	285	201	65	319	284	383	237	41	107	281	278	43	335	305
Hopkins P-3	1,216	252	976	582	315	—	—	392	544	—	—	424	265	280	114	344	422	403	404	59	151	310	407	65	349	475
Hopkins P-4	1,188	162	996	575	319	—	—	408	552	—	—	445	257	286	139	352	433	422	396	63	156	310	439	91	342	510
Hopkins P-5	649	138	521	329	155	—	—	237	265	—	—	187	150	179	52	186	240	246	210	16	73	179	220	23	215	255
Hopkins P-6	1,162	160	931	560	279	—	—	410	472	—	—	364	269	283	105	361	378	411	351	54	116	321	399	54	363	450
Hopkins P-7	887	222	610	372	173	—	—	287	281	—	—	239	212	144	59	264	225	286	209	43	75	239	227	33	250	273
Hopkins P-8	866	216	614	371	157	—	—	287	288	—	—	288	185	133	95	253	202	275	197	61	99	212	230	64	238	251
Hopkins P-9	706	214	554	320	165	—	—	262	256	—	—	283	135	129	96	206	201	226	203	44	113	176	213	67	182	250
Minnetonka W-1 P-B	1,901	224	1,519	1,052	369	—	—	797	675	—	—	461	621	422	98	767	550	887	440	64	165	685	547	60	779	589
Minnetonka W-1 P-C	1,722	326	1,294	878	334	—	—	679	572	—	—	403	509	371	90	652	456	734	404	57	171	553	477	60	591	575
St. Louis Park W-3 P-1	1,436	191	1,259	—	—	332	829	494	714	—	—	421	282	536	93	391	674	475	609	63	136	329	676	50	386	733
St. Louis Park W-3 P-5	1,379	252	1,128	—	—	352	671	500	575	—	—	439	297	378	128	391	514	489	461	56	120	359	536	63	416	557
St. Louis Park W-4 P-1	1,589	257	1,208	—	—	422	682	533	610	—	—	428	386	383	107	482	507	574	461	46	141	420	515	54	501	572
St. Louis Park W-4 P-2	893	94	768	—	—	248	454	333	403	—	—	238	240	283	53	309	349	378	299	26	82	274	346	42	305	377
St. Louis Park W-4 P-3	1,434	192	1,146	—	—	326	741	449	647	—	—	300	321	514	78	374	600	475	520	50	103	340	606	40	373	652
Minnetonka W-2 P-F	0	0	0	—	—	0	0	0	0	—	—	0	0	0	0	0	0	0	0	0	0	0	0	0	0	0
County: Totals:	19,143	3,293	15,089	6,068	2,677	1,680	3,377	6,764	7,665	—	—	5,469	4,674	4,779	1,440	6,004	6,368	7,067	5,690	784	1,923	5,292	6,433	859	5,987	7,177
District: 44A Total	19,143	3,293	15,089	6,068	2,677	1,680	3,377	6,764	7,665	—	—	5,469	4,674	4,779	1,440	6,004	6,368	7,067	5,690	784	1,923	5,292	6,433	859	5,987	7,177
% Of Voters			100.00	40.21	17.74	11.13	22.38	44.83	50.80	—	—	36.24	30.98	31.67	9.54	39.79	42.20	46.84	37.71	5.20	12.74	35.07	42.63	5.69	39.68	47.56

**DISTRICT 44B**  
**County**  
**HENNEPIN**
**Precinct**

St. Louis Park W-1 P-1	1,723	125	1,403	—	—	349	928	—	—	883	441	282	404	698	87	448	729	597	611	36	164	364	693	47	527	719
St. Louis Park W-1 P-2	1,268	153	1,087	—	—	364	623	—	—	638	400	431	310	332	115	399	492	478	442	56	140	360	504	61	412	553

St. Louis Park W-1 P-3	1,387	218	1,073	—	—	316	648	—	—	630	390	404	308	347	117	399	463	494	405	55	139	339	494	62	405	513
St. Louis Park W-1 P-4	1,022	123	800	—	—	273	460	—	—	477	286	284	238	264	78	309	344	367	297	43	98	266	344	39	308	395
St. Louis Park W-1 P-5	1,524	266	1,109	—	—	320	677	—	—	600	455	410	286	397	105	369	548	468	459	58	139	316	554	63	376	586
St. Louis Park W-1 P-6	788	116	603	—	—	138	415	—	—	326	248	149	144	297	43	172	341	227	282	22	63	144	336	24	181	362
St. Louis Park W-2 P-1	1,716	357	1,586	—	—	537	916	—	—	969	523	410	526	626	118	620	707	773	592	60	174	547	693	47	638	764
St. Louis Park W-2 P-2	1,467	158	1,314	—	—	482	722	—	—	833	431	414	467	419	90	572	557	689	466	45	150	501	543	50	599	598
St. Louis Park W-2 P-3	843	93	715	—	—	233	424	—	—	448	242	295	186	222	79	269	303	363	259	23	114	227	301	44	267	355
St. Louis Park W-2 P-4	869	148	787	—	—	252	453	—	—	474	276	325	227	224	88	289	339	372	287	39	116	262	326	50	309	360
St. Louis Park W-2 P-5	921	196	678	—	—	153	441	—	—	336	292	193	162	305	56	204	349	255	306	27	73	171	352	28	214	360
St. Louis Park W-3 P-2	1,811	276	1,436	—	—	445	859	—	—	859	514	563	376	481	175	511	637	624	593	77	184	447	679	86	511	736
St. Louis Park W-3 P-3	1,098	162	927	—	—	303	552	—	—	590	311	355	267	300	89	361	409	403	389	49	118	299	433	49	325	478
St. Louis Park W-3 P-4	866	135	686	—	—	219	404	—	—	378	278	279	186	214	70	269	296	301	292	27	80	235	312	43	251	341
St. Louis Park W-4 P-4	920	87	768	—	—	202	495	—	—	491	239	250	208	302	65	257	377	341	307	30	92	226	373	34	262	422
St. Louis Park W-4 P-5	1,535	284	1,200	—	—	398	653	—	—	666	456	494	351	333	146	448	489	532	446	75	161	396	513	86	439	574
County: Totals:	19,758	2,897	16,172	—	—	4,984	9,670	—	—	9,598	5,782	5,538	4,646	5,761	1,521	5,896	7,380	7,284	6,433	722	2,005	5,100	7,450	813	6,024	8,116
District: 44B Total % Of Voters	19,758	2,897	16,172	—	—	4,984	9,670	—	—	9,598	5,782	5,538	4,646	5,761	1,521	5,896	7,380	7,284	6,433	722	2,005	5,100	7,450	813	6,024	8,116
			100.00	—	—	30.82	59.79	—	—	59.35	35.75	34.24	28.73	35.62	9.41	36.46	45.63	45.04	39.78	4.46	12.40	31.54	46.07	5.03	37.25	50.19
District: 44 Total % Of Voters	38,901	6,190	31,261	6,068	2,677	6,664	13,047	6,764	7,665	9,598	5,782	11,007	9,320	10,540	2,961	11,900	13,748	14,351	12,123	1,506	3,928	10,392	13,883	1,672	12,011	15,293
			100.00	19.41	8.56	21.32	41.74	21.64	24.52	30.70	18.50	35.21	29.81	33.72	9.47	38.07	43.98	45.91	38.78	4.82	12.57	33.24	44.41	5.35	38.42	48.92

	VOTER REGISTRATION			U.S. REP. DIST. 3	U.S. REP. DIST. 5	STATE REP.		GOVERNOR & LT. GOV.		SECRETARY OF STATE		STATE AUDITOR		STATE TREASURER		ATTORNEY GENERAL																																																																																																																																																																																																																																																																																																																																																																																																																																																																																																																																																																																																																																																																																																																																																																																																																																																																																																																																																																																																																																																																																																																																																																																																																																																																															
DISTRICT 45A	# of Persons Registered at 7am	# of New Registrations Election Day	Total Number of Persons Voting in the Precinct	R	JIM RAMSTAD	DFL	STAN J. LEINO	R	FRANK TAYLOR	DFL	MARTIN OLAV SABO	R	RON ABRAMS	DFL	KAREN A. JENKINS	R	PEGGY LEPPK	DFL	LANCE NESS	R	JESSE VENTURA AND MAE SCHUNK	R	NORM COLEMAN AND GEN OLSON	DFL	HUBERT H. "SKIP" HUMPHREY III AND ROGER D. MOE	AL	ALAN SHILEPSKY	R	RANDY KIFFMEYER	DFL	EDWINA GARCIA	R	JUDI DUTCHER	DFL	NANCY A. LARSON	MTP	PATRICIA G. V. BECKER	R	JAMES N. (JIM) DUNLOP	R	KEVIN KNIGHT	DFL	CAROL JOHNSON	R	JIM MANGAN	R	CHARLIE WEAVER	DFL	MIKE HATCH																																																																																																																																																																																																																																																																																																																																																																																																																																																																																																																																																																																																																																																																																																																																																																																																																																																																																																																																																																																																																																																																																																																																																																																																																																														
County HENNEPIN																																																																																																																																																																																																																																																																																																																																																																																																																																																																																																																																																																																																																																																																																																																																																																																																																																																																																																																																																																																																																																																																																																																																																																																																																																																																																															

**DISTRICT 45B**  
**County**  
**HENNEPIN**
**Precinct**

Golden Valley P-1	1,482	112	1,225	—	—	381	750	—	—	758	406	393	368	451	96	480	568	600	473	50	153	427	544	60	498	590
Golden Valley P-2	1,961	189	1,754	—	—	658	967	—	—	1,146	525	541	588	603	125	773	743	942	613	51	224	696	681	70	799	777
Golden Valley P-3	1,877	135	1,542	—	—	479	970	—	—	966	502	386	468	664	107	537	771	748	614	34	179	502	718	49	616	786
Golden Valley P-4	1,845	194	1,435	—	—	564	758	—	—	875	488	409	533	467	110	665	555	752	491	60	156	591	552	53	694	597
Golden Valley P-5	1,546	135	1,277	—	—	423	764	—	—	826	387	307	433	517	74	505	608	656	478	42	145	455	562	51	550	611
Golden Valley P-6	1,928	180	1,634	—	—	609	889	—	—	1,030	519	470	572	578	117	727	675	870	580	50	158	655	663	61	733	747
Golden Valley P-8	2,134	226	1,707	—	—	580	953	—	—	1,080	533	643	512	535	168	699	704	841	621	80	225	612	699	118	676	793
Medicine Lake P-1	245	28	223	166	42	—	—	—	—	161	54	87	71	58	26	105	74	120	65	17	34	89	79	20	105	84
Plymouth W-3 P-11	2,088	230	1,674	1,185	389	—	—	—	—	1,134	460	573	679	414	168	836	547	972	484	71	211	737	568	80	795	676
Plymouth W-3 P-12	2,020	298	1,727	1,324	298	—	—	—	—	1,251	395	608	743	371	157	951	476	1,056	438	68	227	821	519	111	881	618
Plymouth W-3 P-14	1,248	175	992	743	197	—	—	—	—	707	237	328	409	248	95	515	312	598	266	33	139	445	319	45	501	383
Plymouth W-3 P-17	1,172	201	885	563	255	—	—	—	—	492	339	397	255	228	112	367	326	428	311	54	140	317	334	77	355	396
Plymouth W-3 P-18	1,285	188	1,019	713	241	—	—	—	—	687	283	356	387	272	90	495	370	595	301	40	128	447	355	58	464	414
County: Totals:	20,831	2,291	17,094	4,694	1,422	3,694	6,051	—	—	11,113	5,128	5,498	6,018	5,406	1,445	7,655	6,729	9,178	5,735	650	2,119	6,794	6,593	853	7,667	7,472
District: 45B Total	20,831	2,291	17,094	4,694	1,422	3,694	6,051	—	—	11,113	5,128	5,498	6,018	5,406	1,445	7,655	6,729	9,178	5,735	650	2,119	6,794	6,593	853	7,667	7,472
% Of Voters			100.00	27.46	8.32	21.61	35.40	—	—	65.01	30.00	32.16	35.21	31.63	8.45	44.78	39.36	53.69	33.55	3.80	12.40	39.74	38.57	4.99	44.85	43.71
District: 45 Total	43,328	5,056	35,503	18,264	5,295	3,694	6,051	11,384	6,179	11,113	5,128	11,057	13,537	10,587	2,872	17,099	12,971	20,162	10,949	1,333	4,237	15,125	12,903	1,621	16,878	14,782
% Of Voters			100.00	51.44	14.91	10.40	17.04	32.06	17.40	31.30	14.44	31.14	38.13	29.82	8.09	48.16	36.53	56.79	30.84	3.75	11.93	42.60	36.34	4.57	47.54	41.64

**DISTRICT 46A**  
**County**  
**HENNEPIN**
**Precinct**

Crystal W-2 P-3	567	102	484	—	—	148	294	201	263	—	—	224	120	134	47	175	222	198	211	31	69	140	229	33	161	263
Crystal W-3 P-1	1,151	164	927	—	—	281	545	411	472	—	—	456	217	239	108	338	391	364	380	69	137	279	414	64	309	471
Crystal W-3 P-2	1,641	168	1,384	—	—	444	799	643	696	—	—	675	338	363	159	530	576	541	583	102	196	456	594	107	477	686

Crystal W-4 P-2	1,618	242	1,344	—	—	392	817	568	725	—	—	685	293	353	154	507	575	492	580	120	189	398	623	113	423	712
Golden Valley P-7	1,219	75	1,013	—	—	395	560	483	505	—	—	285	361	363	73	471	416	562	356	25	110	423	409	45	482	449
New Hope P-1	1,553	220	1,250	—	—	461	697	606	612	—	—	474	394	374	106	523	526	613	460	70	158	463	525	67	519	602
New Hope P-2	1,268	181	1,013	—	—	378	551	458	520	—	—	375	316	314	105	422	401	501	340	47	114	378	399	44	445	457
New Hope P-3n	1,047	108	906	—	—	353	480	499	381	—	—	349	319	235	63	421	349	464	318	35	119	374	340	48	425	380
New Hope P-3s	1,185	123	1,017	—	—	375	559	503	486	—	—	384	323	301	91	449	409	504	366	52	120	393	418	47	431	484
New Hope P-4	1,877	181	1,531	—	—	542	873	762	719	—	—	543	482	500	124	685	608	743	588	58	193	546	651	68	645	721
New Hope P-5	1,262	241	1,037	—	—	357	549	471	515	—	—	479	287	264	119	398	409	450	387	73	151	349	429	80	392	480
New Hope P-6	686	102	568	—	—	204	304	291	256	—	—	276	155	131	81	224	230	224	234	52	92	187	249	49	206	278
New Hope P-6e	543	126	413	—	—	149	219	183	191	—	—	133	119	149	35	159	159	172	162	30	40	150	182	26	158	191
New Hope P-7	1,104	129	959	—	—	370	509	493	450	—	—	398	308	247	89	418	395	449	359	61	131	364	395	57	394	450
New Hope P-8	1,312	241	955	—	—	298	574	388	509	—	—	361	258	324	96	373	406	370	415	74	121	298	453	59	328	512
County: Totals:	18,033	2,403	14,801	—	—	5,147	8,330	6,960	7,300	—	—	6,097	4,290	4,291	1,450	6,093	6,072	6,647	5,739	899	1,940	5,198	6,310	907	5,795	7,136
District: 46A Total	18,033	2,403	14,801	—	—	5,147	8,330	6,960	7,300	—	—	6,097	4,290	4,291	1,450	6,093	6,072	6,647	5,739	899	1,940	5,198	6,310	907	5,795	7,136
% Of Voters			100.00	—	—	34.77	56.28	47.02	49.32	—	—	41.19	28.98	28.99	9.80	41.17	41.02	44.91	38.77	6.07	13.11	35.12	42.63	6.13	39.15	48.21

	VOTER REGISTRATION			U.S. REP. DIST. 3	U.S. REP. DIST. 5	STATE REP.			GOVERNOR & LT. GOV.		SECRETARY OF STATE		STATE AUDITOR		STATE TREASURER		ATTORNEY GENERAL										
	# of Persons Registered at 7am	# of New Registrations Election Day	Total Number of Persons Voting in the Precinct	R JIM RAMSTAD	DFL STAN J. LEINO	R FRANK TAYLOR	DFL MARTIN OLAV SABO	R LYNNE OSTERMAN	DFL ANN H. REST	R DAVE MILLER	DFL LYNDON R. CARLSON	RP JESSE VENTURA AND MAE SCHUNK	R NORM COLEMAN AND GEN OLSON	DFL HUBERT H. "SKIP" HUMPHREY III AND ROGER D. MOE	RP ALAN SHLEPSKY	R MARY KIFFMEYER	DFL EDWINA GARCIA	R JUDI DUTCHER	DFL NANCY A. LARSON	MTP PATRICIA G. V. BECKER	RP JAMES N. (JIM) DUNLOP	R KEVIN KNIGHT	DFL CAROL JOHNSON	RP JIM MANGAN	R CHARLIE WEAVER	DFL MIKE HATCH	
DISTRICT 46B																											
County																											
HENNEPIN																											
Precinct																											
Brooklyn Center P-8	1,619	279	1,349	700	502	—	—	—	—	537	750	638	356	349	179	519	559	567	569	84	199	450	592	128	488	650	
Crystal W-1 P-1	1,637	208	1,349	—	—	459	779	—	—	538	745	539	380	415	135	542	561	626	527	65	159	447	612	73	520	655	
Crystal W-1 P-2	1,454	190	1,157	—	—	398	643	—	—	476	627	481	344	325	124	479	456	527	447	66	152	408	489	85	442	551	
Crystal W-2 P-1	1,420	147	1,166	—	—	381	682	—	—	476	640	538	298	322	148	460	480	487	485	80	168	380	507	89	424	567	
Crystal W-2 P-2	1,499	195	1,306	—	—	453	745	—	—	544	703	542	387	368	125	540	541	622	497	68	171	464	554	78	512	628	
Crystal W-3 P-3	521	69	464	—	—	126	292	—	—	172	264	223	96	140	51	159	210	189	196	33	67	130	213	37	136	246	
Crystal W-4 P-1	1,755	261	1,486	—	—	475	862	—	—	561	858	800	328	352	202	565	615	601	616	120	242	446	666	131	509	739	
Robbinsdale W-1 P-1	942	152	796	—	—	228	482	—	—	282	463	424	171	188	103	266	346	301	333	58	136	220	355	70	243	407	
Robbinsdale W-1 P-2	1,084	143	821	—	—	274	480	—	—	343	442	315	241	251	77	325	357	359	333	48	101	296	355	53	324	393	
Robbinsdale W-2 P-1	1,165	129	1,023	—	—	315	618	—	—	412	558	403	295	314	101	371	459	444	415	65	120	327	469	60	362	520	
Robbinsdale W-2 P-2	1,175	137	1,048	—	—	371	599	—	—	455	554	383	350	304	91	444	441	512	373	55	134	404	408	58	443	481	
Robbinsdale W-3 P-1	1,049	145	851	—	—	280	475	—	—	342	460	409	219	216	111	316	355	333	362	58	119	279	373	65	287	423	
Robbinsdale W-3 P-2	989	138	763	—	—	214	474	—	—	255	455	311	193	236	88	266	336	284	347	47	100	222	355	59	243	393	
Robbinsdale W-4 P-1	1,000	139	787	—	—	229	467	—	—	288	456	366	187	225	95	267	349	288	352	61	120	230	360	60	241	404	
Robbinsdale W-4 P-2	1,022	154	876	—	—	258	528	—	—	376	464	428	196	248	107	293	408	333	381	70	135	242	416	68	286	457	
County: Totals:	18,331	2,486	15,242	700	502	4,461	8,126	—	—	6,057	8,439	6,800	4,041	4,253	1,737	5,812	6,473	6,473	6,233	978	2,123	4,945	6,724	1,114	5,460	7,514	
District: 46B Total	18,331	2,486	15,242	700	502	4,461	8,126	—	—	6,057	8,439	6,800	4,041	4,253	1,737	5,812	6,473	6,473	6,233	978	2,123	4,945	6,724	1,114	5,460	7,514	
% Of Voters			100.00	4.59	3.29	29.27	53.31	—	—	39.74	55.37	44.61	26.51	27.90	11.40	38.13	42.47	42.47	40.89	6.42	13.93	32.44	44.11	7.31	35.82	49.30	
District: 46 Total	36,364	4,889	30,043	700	502	9,608	16,456	6,960	7,300	6,057	8,439	12,897	8,331	8,544	3,187	11,905	12,545	13,120	11,972	1,877	4,063	10,143	13,034	2,021	11,255	14,650	
% Of Voters			100.00	2.33	1.67	31.98	54.77	23.17	24.30	20.16	28.09	42.93	27.73	28.44	10.61	39.63	41.76	43.67	39.85	6.25	13.52	33.76	43.38	6.73	37.46	48.76	



**DISTRICT 47A**  
**County**  
**HENNEPIN**
**Precinct**

Brooklyn Park W-C P-1	1,177	148	884	497	291	71	332	462	—	—	488	204	188	115	357	350	395	338	60	143	290	383	71	346	417
Brooklyn Park W-C P-2	1,219	213	845	464	278	74	324	418	—	—	479	185	176	110	353	309	370	311	64	126	281	362	81	309	380
Brooklyn Park W-C P-3	1,178	197	796	425	275	91	264	412	—	—	435	175	180	123	293	310	324	319	72	153	254	318	89	269	379
Brooklyn Park W-C P-5	1,300	144	979	655	249	80	455	422	—	—	487	304	179	129	477	308	530	294	63	176	414	317	87	462	378
Brooklyn Park W-C P-6	1,504	205	1,171	688	348	101	415	611	—	—	706	249	201	189	464	405	516	430	90	217	366	449	112	418	531
Brooklyn Park W-C P-7	1,062	189	803	470	253	73	336	374	—	—	442	234	124	110	363	275	389	277	60	141	296	304	73	327	349
Brooklyn Park W-W P-1	1,487	194	1,228	708	380	142	413	625	—	—	677	305	239	177	505	447	535	472	92	223	401	494	119	445	563
Brooklyn Park W-W P-2	1,435	221	1,197	703	352	161	488	510	—	—	678	311	189	195	522	405	579	410	82	240	411	417	138	477	500
Brooklyn Park W-W P-3	1,970	111	767	440	247	54	343	345	—	—	416	223	126	91	371	249	378	264	53	102	292	295	67	308	330
Brooklyn Park W-W P-4	1,458	228	837	416	300	93	259	443	—	—	488	153	193	122	305	347	317	350	73	140	236	381	86	247	433
Brooklyn Park W-W P-5	1,147	218	810	409	278	104	253	416	—	—	483	179	138	138	300	300	312	320	76	169	243	315	87	251	394
Brooklyn Park W-W P-7	1,386	187	1,092	577	374	101	402	546	—	—	618	228	237	158	399	433	439	422	90	174	331	466	88	359	542
County Totals:	15,323	2,255	11,409	6,452	3,625	1,145	4,284	5,584	—	—	6,397	2,750	2,180	1,657	4,709	4,138	5,084	4,207	875	2,004	3,815	4,501	1,098	4,218	5,196
District: 47A Total	15,323	2,255	11,409	6,452	3,625	1,145	4,284	5,584	—	—	6,397	2,750	2,180	1,657	4,709	4,138	5,084	4,207	875	2,004	3,815	4,501	1,098	4,218	5,196
% Of Voters			100.00	56.55	31.77	10.04	37.55	48.94	—	—	56.07	24.10	19.11	14.52	41.27	36.27	44.56	36.87	7.67	17.57	33.44	39.45	9.62	36.97	45.54

**DISTRICT 47B**  
**County**  
**HENNEPIN**
**Precinct**

Brooklyn Center P-1	2,088	257	1,625	784	664	—	—	—	536	1,045	797	353	464	212	530	744	589	737	120	265	425	787	160	470	871
Brooklyn Center P-2	2,175	373	1,645	822	642	—	—	—	567	1,012	780	363	489	229	568	706	635	712	118	281	464	757	134	559	835
Brooklyn Center P-3	2,394	246	1,785	1,018	592	—	—	—	694	1,039	839	512	429	212	748	686	827	654	124	273	610	738	129	728	789
Brooklyn Center P-4	2,183	235	1,763	947	671	—	—	—	695	1,012	837	446	464	218	707	734	778	705	126	261	583	785	132	648	885
Brooklyn Center P-5	1,299	138	1,101	591	415	—	—	—	412	651	524	295	276	128	423	471	470	462	66	150	353	496	75	393	560
Brooklyn Center P-6	2,124	273	1,700	927	624	—	—	—	611	1,035	791	440	459	194	683	704	749	708	86	246	543	766	123	602	861
Brooklyn Center P-7	1,524	185	1,256	708	425	—	—	—	453	757	525	369	353	119	526	514	573	491	70	146	457	552	64	488	617

Brooklyn Park W-E P-1	917	128	706	404	230	—	—	—	261	408	400	165	136	93	288	263	339	249	35	117	230	284	53	266	325
Brooklyn Park W-E P-2	983	125	838	505	259	—	—	—	355	459	460	208	166	103	360	307	412	285	61	139	296	328	54	334	397
Brooklyn Park W-C P-8a	772	116	666	406	202	—	—	—	262	378	359	160	144	102	266	246	323	229	41	132	214	252	57	255	310
Brooklyn Park W-C P-8b	969	127	767	458	242	—	—	—	339	410	452	181	132	127	320	273	369	287	46	144	265	300	64	295	360
County: Totals:	17,428	2,203	13,852	7,570	4,966	—	—	—	5,185	8,206	6,764	3,492	3,512	1,737	5,419	5,648	6,064	5,519	893	2,154	4,440	6,045	1,045	5,038	6,810
District: 47B Total	17,428	2,203	13,852	7,570	4,966	—	—	—	5,185	8,206	6,764	3,492	3,512	1,737	5,419	5,648	6,064	5,519	893	2,154	4,440	6,045	1,045	5,038	6,810
% Of Voters			100.00	54.65	35.85	—	—	—	37.43	59.24	48.83	25.21	25.35	12.57	39.12	40.77	43.78	39.84	6.45	15.55	32.05	43.64	7.54	36.37	49.16
District: 47 Total	32,751	4,458	25,261	14,022	8,591	1,145	4,284	5,584	5,185	8,206	13,161	6,242	5,692	3,394	10,128	9,786	11,148	9,726	1,768	4,158	8,255	10,546	2,143	9,256	12,006
% Of Voters			100.00	55.51	34.01	4.53	16.96	22.11	20.53	32.48	52.10	24.71	22.53	13.44	40.09	38.74	44.13	38.50	7.00	16.46	32.68	41.75	8.48	36.64	47.53

**DISTRICT 48A**  
**County**  
**HENNEPIN**

**Precinct**

	# of Persons Registered at 7 am	# of New Registrations Election Day	Total Number of Persons Voting in the Precinct	R. JIM RAMSTAD	DFL STAN J. LEINO	R. DENNIS R. NEVINSKI	DFL BRUCE F. VENTO	R. JOHN KLINE	DFL BILL LUTHER	R. BILL PAUS	DFL MELISSA FORTMAN	R. MIKE DUNLAP	DFL ALICE M. JOHNSON	RP JESSE VENTURA AND MAE SCHUNK	R. NORM COLEMAN AND GEN OLSON	DFL HUBERT H. "SKIP" HUMPHREY III AND ROGER D. MOE	RP ALAN SHILEPSKY	R. MARY KIFFMEYER	DFL EDWINA GARCIA	R. JUDI DUTCHER	DFL NANCY A. LARSON	MTP PATRICIA G. V. BECKER	RP JAMES N. (JIM) DUNLOP	R. KEVIN KNIGHT	DFL CAROL JOHNSON	RP JIM MANGAN	R. CHARLIE WEAVER	DFL MIKE HATCH
Brooklyn Park W-C P-4	1,874	227	1,622	1,130	364	—	—	—	—	969	585	—	—	806	527	280	177	837	470	951	423	90	216	713	540	101	781	624
Brooklyn Park W-E P-3	2,744	495	2,506	1,780	589	—	—	—	—	1,531	898	—	—	987	943	561	200	1,330	791	1,552	656	89	304	1,154	837	110	1,292	968
Brooklyn Park W-E P-4	1,523	177	1,199	664	385	—	—	—	—	553	898	—	—	700	263	230	187	457	432	519	444	80	217	376	459	137	428	532
Brooklyn Park W-E P-5	1,541	210	1,266	745	372	—	—	—	—	658	549	—	—	701	319	233	211	512	432	594	426	93	247	407	475	117	501	557
Brooklyn Park W-E P-6	1,856	252	1,531	933	431	—	—	—	—	785	679	—	—	872	407	243	224	696	475	815	447	92	247	578	535	116	696	593
Brooklyn Park W-E P-7	1,019	110	852	525	244	—	—	—	—	455	372	—	—	490	217	140	109	389	284	465	248	44	144	327	295	57	405	320
Brooklyn Park W-W P-6	1,904	374	1,658	1,101	377	—	—	—	—	921	654	—	—	942	463	244	228	794	477	862	492	105	272	638	552	143	742	626
Champion W-1 P-1	1,492	269	1,224	706	353	—	—	—	—	686	486	—	—	715	301	203	172	538	393	554	411	103	199	429	450	90	600	441
Champion W-2 P-2	961	115	759	496	172	—	—	—	—	458	278	—	—	439	216	103	109	376	209	405	228	53	105	307	259	57	414	238
Champion W-4 P-2	630	98	529	340	128	—	—	—	—	330	176	—	—	311	147	61	72	273	131	283	148	38	86	211	169	35	289	164
Osseo P-1	1,287	275	1,171	700	322	—	—	—	—	549	541	—	—	653	262	245	165	517	359	524	381	91	197	393	413	116	455	476
Brooklyn Park W-E P-8	1,490	223	1,303	715	419	—	—	—	—	595	646	—	—	761	303	234	198	511	452	567	454	109	238	408	488	124	469	583
Champion W-3 P-1	2,787	368	2,332	1,534	524	—	—	—	—	1,387	859	—	—	1,335	663	320	326	1,099	684	1,244	679	147	348	910	769	158	1,261	750
Champion W-4 P-1	2,334	355	1,950	1,279	448	—	—	—	—	1,104	766	—	—	1,137	527	269	273	917	551	1,009	558	125	318	729	640	146	1,004	648
County: Totals:	23,442	3,548	19,902	12,648	5,128	—	—	—	—	10,981	8,079	—	—	10,849	5,558	3,366	2,651	9,246	6,140	10,344	5,995	1,259	3,138	7,580	6,881	1,507	9,337	7,520
District: 48A Total	23,442	3,548	19,902	12,648	5,128	—	—	—	—	10,981	8,079	—	—	10,849	5,558	3,366	2,651	9,246	6,140	10,344	5,995	1,259	3,138	7,580	6,881	1,507	9,337	7,520
% Of Voters			100.00	63.55	25.77	—	—	—	—	55.18	40.59	—	—	54.51	27.93	16.91	13.32	46.46	30.85	51.97	30.12	6.33	15.77	38.09	34.57	7.57	46.91	37.79

**DISTRICT 48B**  
**County**  
**ANOKA**

Precinct	VOTER REGISTRATION		U.S. REP. DIST. 3	U.S. REP. DIST. 4	U.S. REP. DIST. 6	STATE REP.			GOVERNOR & LT. GOV.	SECRETARY OF STATE	STATE AUDITOR	STATE TREASURER	ATTORNEY GENERAL															
	# of Persons Registered at 7 am	# of New Registrations Election Day	Total Number of Persons Voting in the Precinct	R	R	R	R	R	R	R	R	R	R															
Blaine D-1 P-3	954	153	836	—	—	—	—	240	479	—	—	260	506	487	155	185	146	259	303	287	326	66	149	189	358	94	260	391
Blaine D-1 P-4	1,138	122	954	—	—	—	—	288	572	—	—	295	617	507	210	236	117	320	427	328	436	52	154	242	450	78	319	477
Coon Rapids W-3 P-3	1,863	314	1,500	—	—	—	—	567	776	—	—	641	784	746	433	313	200	611	553	629	595	90	250	491	621	108	612	649
Coon Rapids W-3 P-4	1,585	231	1,313	—	—	—	—	505	719	—	—	563	702	606	368	334	148	552	525	571	524	80	197	439	577	77	563	597
Fridley W-1 P-1	1,457	143	1,211	—	—	—	—	468	644	—	—	485	671	469	397	339	101	504	486	569	441	62	185	406	501	59	530	536
Fridley W-1 P-2	1,604	102	1,322	—	—	—	—	454	776	—	—	482	791	542	403	365	137	505	587	572	580	57	197	439	589	77	509	651
Fridley W-2 P-1	1,189	170	912	—	—	—	—	298	502	—	—	322	543	475	219	210	107	316	386	363	381	41	134	256	419	77	318	444
Fridley W-2 P-2	1,095	146	829	—	—	—	—	323	434	—	—	373	424	359	256	208	108	342	314	385	309	52	131	296	337	59	335	380
Fridley W-2 P-3	1,557	141	1,283	—	—	—	—	501	701	—	—	530	715	532	402	344	135	553	519	634	484	57	187	442	564	79	552	579
Fridley W-3 P-1a	1,205	218	901	—	—	—	—	337	460	—	—	385	467	499	223	174	126	339	345	366	359	59	171	290	359	78	353	396
Fridley W-3 P-1b	6	0	4	—	—	—	—	0	4	—	—	2	2	2	1	1	0	3	1	0	3	1	0	2	2	0	1	2
Fridley W-3 P-2	1,518	191	1,203	—	—	—	—	505	610	—	—	527	632	516	396	286	113	532	468	603	433	54	181	458	474	61	561	498
Spring Lake Park P-1	768	188	693	—	—	—	—	268	342	—	—	272	389	386	171	127	106	283	250	294	266	49	125	237	268	69	262	301
Spring Lake Park P-2	1,416	188	1,209	—	—	—	—	395	690	—	—	408	762	600	286	313	169	423	517	469	536	68	229	326	552	98	444	573
Spring Lake Park P-3	1,582	215	1,286	—	—	—	—	430	754	—	—	432	811	633	323	322	150	488	549	524	548	85	208	395	590	93	478	626
County: Totals:	18,937	2,522	15,456	—	—	—	—	5,579	8,463	—	—	5,977	8,816	7,359	4,243	3,757	1,863	6,030	6,230	6,594	6,221	873	2,498	4,908	6,661	1,107	6,097	7,100
RAMSEY																												
Spring Lake Park P-1	73	15	67	—	—	18	45	—	—	—	—	15	51	32	15	20	11	20	35	22	33	5	16	11	38	8	17	40
County: Totals:	73	15	67	—	—	18	45	—	—	—	—	15	51	32	15	20	11	20	35	22	33	5	16	11	38	8	17	40
District: 48B Total	19,010	2,537	15,523	—	—	18	45	5,579	8,463	—	—	5,992	8,867	7,391	4,258	3,777	1,874	6,050	6,265	6,616	6,254	878	2,514	4,919	6,699	1,115	6,114	7,140
% Of Voters			100.00	—	—	0.12	0.29	35.94	54.52	—	—	38.60	57.12	47.61	27.43	24.33	12.07	38.97	40.36	42.62	40.29	5.66	16.20	31.69	43.16	7.18	39.39	46.00
District: 48 Total	42,452	6,085	35,425	12.648	5.128	18	45	5,579	8,463	10,981	8,079	5,992	8,867	18,240	9,816	7,143	4,525	15,296	12,405	16,960	12,249	2,137	5,652	12,499	13,580	2,622	15,451	14,660
% Of Voters			100.00	35.70	14.48	0.05	0.13	15.75	23.89	31.00	22.81	16.91	25.03	51.49	27.71	20.16	12.77	43.18	35.02	47.88	34.58	6.03	15.95	35.28	38.33	7.40	43.62	41.38

## Precinct

**DISTRICT 49B**  
**County**  
**ANOKA**

Precinct	1,225	159	998	422	471	—	—	477	468	490	298	202	111	412	350	473	333	53	147	344	369	59	503	369
Coon Rapids W-1 P-1	1,225	159	998	422	471	—	—	477	468	490	298	202	111	412	350	473	333	53	147	344	369	59	503	369
Coon Rapids W-1 P-2	1,794	280	1,462	601	739	—	—	711	691	723	445	286	181	623	549	656	539	107	238	537	566	99	684	581
Coon Rapids W-4 P-3	1,313	151	1,052	415	551	—	—	492	513	553	296	197	120	433	404	475	411	51	145	365	445	74	489	425
Coon Rapids W-4 P-4	989	141	800	300	430	—	—	369	399	409	217	167	97	312	318	330	331	58	110	257	360	57	367	335
Coon Rapids W-5 P-2	1,112	155	861	318	486	—	—	406	421	455	223	180	116	345	332	373	341	49	145	280	360	64	382	358

Coon Rapids W-5 P-3	971	98	792	224	501	—	—	316	446	449	149	189	113	247	364	265	387	50	114	208	402	73	285	368
Coon Rapids W-5 P-4	1,097	148	899	336	460	—	—	413	445	493	227	174	131	341	344	370	341	73	150	269	386	77	380	385
Coon Rapids W-2 P-4	1,476	207	1,236	452	664	—	—	531	653	628	330	271	141	483	505	534	489	73	183	405	526	63	539	517
Coon Rapids W-2 P-3	887	135	731	252	419	—	—	309	388	372	188	160	92	266	300	295	302	37	108	212	326	49	296	330
Coon Rapids W-4 P-1	1,310	136	1,011	403	523	—	—	474	497	468	294	244	108	417	392	456	392	60	137	364	425	70	478	405
Coon Rapids W-3 P-2	1,603	192	1,319	525	696	—	—	621	649	684	357	273	146	553	505	611	495	73	174	486	543	84	630	517
Coon Rapids W-3 P-1	1,479	215	1,092	468	509	—	—	553	481	503	364	219	120	499	363	534	350	70	152	446	365	74	543	372
Coon Rapids W-5 P-5	1,538	390	1,226	487	624	—	—	626	531	665	342	210	167	523	413	539	451	77	189	423	486	103	564	468
Coon Rapids W-5 P-1	1,187	172	902	399	423	—	—	489	372	459	276	161	115	415	296	432	302	77	146	366	316	84	427	326
County: Totals:	17,981	2,579	14,381	5,602	7,476	—	—	6,787	6,954	7,351	4,006	2,933	1,758	5,869	5,435	6,343	5,464	908	2,138	4,962	5,875	1,050	6,567	5,776
District: 49B Total % Of Voters	17,981	2,579	14,381	5,602	7,476	—	—	6,787	6,954	7,351	4,006	2,933	1,758	5,869	5,435	6,343	5,464	908	2,138	4,962	5,875	1,050	6,567	5,776
			100.00	38.95	51.99	—	—	47.19	48.36	51.12	27.86	20.39	12.22	40.81	37.79	44.11	37.99	6.31	14.87	34.50	40.85	7.30	45.86	40.16
District: 49 Total % Of Voters	39,038	5,512	31,253	12,799	15,842	8,256	7,863	6,787	6,954	15,257	9,326	6,442	3,544	13,794	11,178	14,834	11,180	1,792	4,336	11,547	12,293	1,943	16,504	10,929
			100.00	40.95	50.69	26.42	25.16	21.72	22.25	48.82	29.84	20.61	11.34	44.14	35.77	47.46	35.77	5.73	13.87	36.95	39.33	6.22	52.81	34.97

DISTRICT 50A  
County  
ANOKA

Precinct	# of Persons Registered at 7am	# of New Registrations Election Day	Total Number of Persons Voting in the Precinct	R. JOHN KLINE	D.F. BILL LUTHER	R. TOM HACKBARTH	D.F. KATHLEEN SEKHON	R. KATHY TINGELSTAD	D.F. MIKE GAMACHE	R. JESSE VENTURA AND MAE SCHUNK	R. NORM COLEMAN AND GEN OLSON	D.F. HUBERT H. "SKIP" HUMPHREY III AND ROGER D. MOE	R. ALAN SHILEPSKY	R. MARY KIFFMEYER	D.F. EDWINA GARCIA	R. JUDITH DUTCHER	D.F. NANCY A. LARSON	MTP. PATRICIA G. V. BECKER	R. JAMES N. (JIM) DUNLOP	R. KEVIN KNIGHT	D.F. CAROL JOHNSON	R. JIM MANGAN	R. CHARLIE WEAVER	D.F. MIKE HATCH
Bethel P-1	218	41	188	55	106	81	99	—	—	137	26	24	29	70	69	62	83	18	32	51	80	22	63	79
Burns Twp.	1,868	240	1,607	769	691	962	612	—	—	938	474	183	188	835	439	848	451	123	245	673	505	120	915	492
Columbus Twp.	2,411	207	2,010	906	926	1,091	866	—	—	1,057	593	347	248	870	705	942	698	140	266	773	771	153	889	821
East Bethel P-1	2,111	320	1,755	717	872	943	765	—	—	1,052	429	267	272	711	620	756	648	145	303	593	691	173	743	724
East Bethel P-2	2,785	438	2,416	952	1,165	1,233	1,089	—	—	1,447	599	352	347	973	813	1,038	851	167	384	816	913	199	997	1,006
Ham Lake P-2	1,410	494	1,238	532	585	645	556	—	—	723	313	193	187	545	384	570	434	83	204	462	431	96	560	486
Ham Lake P-3	1,298	231	1,162	551	496	664	455	—	—	643	370	147	155	565	320	585	334	75	186	478	352	82	556	419
Ham Lake P-4	1,662	237	1,428	666	646	790	595	—	—	734	454	235	152	725	423	727	464	84	177	579	520	91	716	508
Linwood Twp.	2,481	354	2,121	882	998	1,116	919	—	—	1,203	581	324	315	873	693	965	726	150	305	755	796	191	874	864
Oak Grove P-1	2,256	328	1,941	824	934	1,090	810	—	—	1,118	538	282	241	823	665	884	672	145	299	714	715	148	920	744
Oak Grove P-2	1,184	220	1,105	510	513	653	429	—	—	617	321	165	114	554	344	575	346	68	154	469	375	74	589	374
St. Francis P-1	1,690	358	1,361	543	664	762	561	—	—	871	309	176	225	546	459	605	468	127	253	457	501	138	605	524
County: Totals:	21,374	3,468	18,332	7,907	8,596	10,030	7,756	—	—	10,540	5,007	2,695	2,473	8,090	5,934	8,557	6,175	1,325	2,808	6,820	6,650	1,487	8,427	7,041
District: 50A Total % Of Voters	21,374	3,468	18,332	7,907	8,596	10,030	7,756	—	—	10,540	5,007	2,695	2,473	8,090	5,934	8,557	6,175	1,325	2,808	6,820	6,650	1,487	8,427	7,041
			100.00	43.13	46.89	54.71	42.31	—	—	57.50	27.31	14.70	13.49	44.13	32.37	46.68	33.68	7.23	15.32	37.20	36.28	8.11	45.97	38.41

VOTER REGISTRATION	U.S. REP. DIST. 6	STATE REP.	GOVERNOR & LT. GOV.	SECRETARY OF STATE	STATE AUDITOR	STATE TREASURER	ATTORNEY GENERAL
--------------------	-------------------	------------	---------------------	--------------------	---------------	-----------------	------------------

**DISTRICT 50B  
County  
ANOKA****Precinct**

Andover P-1	1,405	179	1,200	537	571	—	—	735	410	664	356	176	148	555	395	599	406	75	162	485	437	81	665	387
Andover P-3	1,861	215	1,423	694	611	—	—	919	435	710	491	218	154	746	393	780	417	73	181	641	454	87	798	451
Andover P-6	2,157	389	1,907	987	781	—	—	1,283	523	899	748	255	191	1,035	495	1,106	492	100	218	892	581	101	1,139	548
Andover P-7	1,326	156	1,123	532	486	—	—	707	360	575	372	174	157	554	311	597	313	83	164	486	342	97	604	348
Andover P-2	2,126	284	1,763	840	787	—	—	1,155	524	825	628	300	177	938	487	989	483	97	205	820	556	82	1,072	517
Andover P-4	2,074	247	1,619	706	786	—	—	961	581	813	508	288	181	777	529	820	524	98	202	654	585	92	865	576
Andover P-5	1,793	465	1,732	903	681	—	—	1,131	512	830	626	266	183	974	424	1,041	421	87	226	817	493	91	1,002	525
Blaine D-3 P-1	1,477	197	1,211	535	569	—	—	661	466	584	391	238	138	545	413	602	392	75	146	474	462	75	553	486
Ham Lake P-1	1,900	427	1,706	798	740	—	—	1,021	586	904	557	234	223	848	482	859	529	117	247	693	575	136	842	600
Ramsey P-1a	1,677	309	1,429	590	679	—	—	793	538	836	386	197	198	663	427	682	457	100	215	524	512	122	752	428
Ramsey P-1b	2,807	443	2,262	1,048	1,008	—	—	1,331	787	1,265	672	319	271	1,112	633	1,195	651	135	317	948	712	158	1,273	662
Ramsey P-2	2,122	262	1,719	772	781	—	—	1,033	604	920	612	283	189	849	524	860	537	126	220	673	629	105	956	538
Ramsey P-3a	1,451	203	1,193	562	512	—	—	694	420	701	363	126	140	611	323	642	345	61	173	489	396	85	667	355
Ramsey P-3b	1,535	174	1,272	560	583	—	—	730	472	721	355	185	181	611	353	624	388	99	205	476	445	101	676	395
County: Totals:	25,711	3,950	21,559	10,064	9,575	—	—	13,154	7,218	11,247	6,965	3,251	2,531	10,818	6,189	11,396	6,355	1,326	2,881	9,072	7,179	1,413	11,864	6,816
District: 50B Total	25,711	3,950	21,559	10,064	9,575	—	—	13,154	7,218	11,247	6,965	3,251	2,531	10,818	6,189	11,396	6,355	1,326	2,881	9,072	7,179	1,413	11,864	6,816
% Of Voters			100.00	46.68	44.41	—	—	61.01	33.48	52.17	32.31	15.08	11.74	50.18	28.71	52.86	29.48	6.15	13.36	42.08	33.30	6.55	55.03	31.62
District: 50 Total	47,085	7,418	39,891	17,971	18,171	10,030	7,756	13,154	7,218	21,787	11,972	5,946	5,004	18,908	12,123	19,953	12,530	2,651	5,689	15,892	13,829	2,900	20,291	13,857
% Of Voters			100.00	45.05	45.55	25.14	19.44	32.97	18.09	54.62	30.01	14.91	12.54	47.40	30.39	50.02	31.41	6.65	14.26	39.84	34.67	7.27	50.87	34.74

**DISTRICT 51A  
County  
ANOKA****Precinct**

Blaine D-1 P-2	1,090	374	975	382	481	431	472	—	—	571	260	140	141	399	327	423	343	65	162	316	368	80	371	423
Blaine D-2 P-1	2,328	377	2,043	864	974	1,005	946	—	—	1,042	629	361	263	886	688	992	687	104	307	745	760	153	852	867

Blaine D-2 P-2	1,229	196	1,092	531	479	684	379	—	—	514	378	194	98	591	323	603	338	45	136	476	381	63	583	384
Blaine D-2 P-3	1,223	203	973	363	499	477	442	—	—	521	256	190	138	382	339	406	367	53	149	301	404	75	373	438
Blaine D-2 P-4	1,148	123	1,008	365	547	509	458	—	—	558	230	214	125	395	403	418	401	66	137	323	435	63	397	472
Blaine D-3 P-2	2,307	400	1,973	897	891	1,148	743	—	—	1,008	626	332	238	950	606	978	630	106	268	774	706	140	912	760
Blaine D-3 P-3	1,715	349	1,351	519	685	706	580	—	—	831	297	220	182	546	480	559	506	109	224	420	550	120	547	557
Blaine D-3 P-4	1,076	211	956	393	481	518	397	—	—	497	257	193	108	410	354	441	336	68	108	352	389	51	416	400
Blaine D-3 P-5	890	173	756	264	411	356	366	—	—	441	164	145	106	294	299	300	301	64	129	228	328	80	300	317
Blaine D-1 P-5	945	111	742	264	409	323	378	—	—	373	176	185	72	284	337	300	338	39	91	238	357	46	301	346
Blaine D-1 P-6	1,010	149	853	343	458	434	385	—	—	431	244	174	90	396	310	420	318	40	135	297	357	61	367	368
Blaine D-1 P-7	648	121	502	178	266	248	213	—	—	260	121	98	66	200	174	204	185	40	75	152	202	37	184	218
Blaine D-2 P-5	797	128	690	208	412	280	368	—	—	366	153	169	100	227	294	280	286	44	139	174	309	68	232	331
Blaine D-2 P-6	983	139	856	306	464	422	400	—	—	476	195	178	113	312	352	347	353	61	149	259	373	71	334	396
Lexington P-1	937	177	753	255	410	268	459	—	—	443	142	162	121	252	294	259	326	52	136	188	338	71	239	356
County: Totals:	18,326	3,231	15,523	6,132	7,867	7,809	6,986	—	—	8,332	4,128	2,955	1,961	6,524	5,580	6,930	5,715	956	2,345	5,243	6,257	1,179	6,408	6,633
District: 51A Total	18,326	3,231	15,523	6,132	7,867	7,809	6,986	—	—	8,332	4,128	2,955	1,961	6,524	5,580	6,930	5,715	956	2,345	5,243	6,257	1,179	6,408	6,633
% Of Voters			100.00	39.50	50.68	50.31	45.00			53.68	26.59	19.04	12.63	42.03	35.95	44.64	36.82	6.16	15.11	33.78	40.31	7.60	41.28	42.73

DISTRICT 51B  
County  
ANOKA

Precinct	# of Persons Registered at 7am	# of New Registrations Election Day	Total Number of Persons Voting in the Precinct	R. JOHN KLINE	DFL BILL LUTHER	R. ANDY WESTERBERG	DFL MIKE DELMONT	R. RAY VANDEVEER	DFL TOM KRAENZ	RP JESSE VENTURA AND MAE SCHUNK	R. NORM COLEMAN AND GEN OLSON	DFL HUBERT H. SKIPP HUMPHREY III AND ROGER D. MOE	RP ALAN SHILEPSKY	R. MARY KIFFMEYER	DFL DORINA GARCIA	R. JUDI DUTCHER	DFL NANCY A. LARSON	MTP PATRICIA G. V. BECKER	RP JAMES N. (JIM) DUNLOP	R. KEVIN KNIGHT	DFL CAROL JOHNSON	RP JIM MANGAN	R. CHARLIE WEAVER	DFL MIKE HATCH
Centerville P-1	1,250	356	1,252	544	580	—	—	650	513	669	398	176	171	547	382	598	401	87	171	471	439	111	522	497
Lino Lakes P-1	1,247	160	1,081	450	528	—	—	535	474	618	289	170	167	467	341	472	386	81	177	347	434	102	427	455
Lino Lakes P-2	2,660	418	2,323	1,013	1,071	—	—	1,174	1,022	1,131	765	416	277	1,065	753	1,115	780	143	328	890	848	181	989	956
Lino Lakes P-3	1,604	212	1,461	755	570	—	—	856	539	618	614	226	114	784	403	842	381	84	152	658	461	63	780	513
Lino Lakes P-4	2,042	331	1,885	992	736	—	—	1,139	648	707	850	326	172	1,009	506	1,082	489	84	221	867	564	106	971	644
County: Totals:	8,803	1,477	8,002	3,754	3,485	—	—	4,354	3,196	3,743	2,916	1,314	901	3,872	2,385	4,109	2,437	459	1,049	3,233	2,746	563	3,669	3,065
WASHINGTON																								
Forest Lake P-1	1,919	356	1,441	606	708	—	—	758	619	720	417	291	212	607	484	623	518	133	205	501	583	116	562	605
Forest Lake P-2	1,660	206	1,341	613	639	—	—	775	526	588	445	304	133	633	471	686	447	81	150	551	530	99	598	556
Forest Lake Twp	4,646	525	3,770	1,842	1,668	—	—	2,199	1,327	1,700	1,386	659	433	1,859	1,187	2,017	1,160	224	489	1,580	1,345	251	1,805	1,426
Hugo W-1	1,281	167	1,084	491	499	—	—	591	423	545	381	146	153	482	324	528	337	73	162	431	365	79	481	420
Hugo W-2	792	113	675	289	315	—	—	368	267	393	184	102	110	268	214	291	227	59	123	227	233	72	265	270
Hugo W-3 P-1	517	60	454	207	207	—	—	251	180	227	165	58	66	207	141	207	151	44	67	179	159	40	195	186
Marine On St. Croix	486	52	403	161	214	—	—	186	203	139	121	140	41	156	173	189	155	29	56	144	167	21	179	177
May Twp	1,907	179	1,623	762	770	—	—	866	699	678	544	387	150	730	610	845	546	84	189	651	639	75	748	703
New Scandia Twp.	2,389	198	2,009	880	1,006	—	—	1,072	872	917	637	444	244	870	748	959	731	147	289	746	808	152	856	870
County: Totals:	15,597	1,856	12,009	5,851	6,026	—	—	7,066	5,116	5,897	4,280	2,531	1,542	5,812	4,352	6,345	4,272	874	1,730	5,010	4,829	905	5,689	5,213
District: 51B Total	24,400	3,333	20,802	9,605	9,511	—	—	11,420	8,312	9,640	7,196	3,845	2,443	9,684	6,737	10,454	6,709	1,333	2,779	8,243	7,575	1,468	9,358	8,278
% Of Voters			100.00	46.17	45.72			54.90	39.96	46.34	34.59	18.48	11.74	46.55	32.39	50.25	32.25	6.41	13.36	39.63	36.41	7.06	44.99	39.79
District: 51 Total	42,726	6,564	36,325	15,737	17,378	7,809	6,986	11,420	8,312	17,972	11,324	6,800	4,404	16,208	12,317	17,384	12,424	2,289	5,124	13,486	13,832	2,647	15,766	14,911
% Of Voters			100.00	43.32	47.84	21.50	19.23	31.44	22.88	49.48	31.17	18.72	12.12	44.62	33.91	47.86	34.20	6.30	14.11	37.13	38.08	7.29	43.40	41.05

	VOTER REGISTRATION			U.S. REP. DIST. 4	U.S. REP. DIST. 6	STATE REP.				GOVERNOR & LT. GOV.	SECRETARY OF STATE	STATE AUDITOR	STATE TREASURER	ATTORNEY GENERAL														
	# of Persons Registered at 7am	# of New Registrations Election Day	Total Number of Persons Voting in the Precinct	R DENNIS R. NEWINSKI	D BRUCE F. VENTO	R JOHN KLINE	D BILL LUTHER	R STEVE MINAR	D SATVEER CHAUDHARY	R WILLIAM HELGESON	R BARB HAAKE	D GERI EVANS	R JESSE VENTURA AND MAE SCHUNK	R NORM COLEMAN AND GEN OLSON	D HUBERT H. "SKIP" HUMPHREY III AND ROGER D. MOE	R ALAN SHILEPSKY	R MARY KIFFMEYER	D EDWINA GARCIA	R JUDI DUTCHER	D NANCY A. LARSON	MTP PATRICIA G. V. BECKER	R JAMES N. (JIM) DUNLOP	R KEVIN KNIGHT	D CAROL JOHNSON	R JIM MANGAN	R CHARLIE WEAVER	D MIKE HATCH	
DISTRICT 52A																												
County																												
ANOKA																												
Precinct																												
Columbia Heights P-1	1,547	170	1,198	—	—	347	715	478	662	—	—	—	598	265	328	145	379	557	436	527	86	173	331	589	108	383	616	
Columbia Heights P-2	1,173	146	941	—	—	245	573	357	542	—	—	—	507	171	246	148	279	421	308	439	75	145	232	457	84	287	481	
Columbia Heights P-3	1,518	102	1,130	—	—	308	711	399	682	—	—	—	453	261	390	100	344	580	377	558	68	128	288	605	65	320	633	
Columbia Heights P-4	1,378	129	973	—	—	334	541	418	514	—	—	—	431	278	254	109	378	398	394	404	57	123	328	432	64	369	462	
Columbia Heights P-5	1,395	121	1,135	—	—	379	655	489	600	—	—	—	410	334	381	94	429	510	466	489	53	108	357	560	36	426	575	
Columbia Heights P-6	1,281	78	1,055	—	—	434	545	457	569	—	—	—	387	352	304	92	439	448	517	416	35	101	410	462	47	463	479	
Columbia Heights P-7	1,383	123	1,090	—	—	345	634	460	585	—	—	—	550	264	266	140	386	463	437	464	61	153	319	511	80	395	531	
Columbia Heights P-8	1,385	157	1,126	—	—	301	691	423	642	—	—	—	567	223	325	128	350	527	389	541	62	152	272	588	97	345	588	
Fridley W-1 P-3	1,328	178	1,067	—	—	328	639	414	602	—	—	—	480	280	296	112	386	473	428	476	57	149	311	511	73	380	538	
Fridley W-1 P-4	1,144	130	931	—	—	307	536	384	489	—	—	—	399	266	259	99	347	407	390	390	49	134	279	431	68	347	441	
Fridley W-2 P-4	1,595	197	1,304	—	—	555	669	623	649	—	—	—	452	486	358	96	598	525	706	437	46	170	509	519	58	589	575	
Fridley W-3 P-3	1,133	226	797	—	—	273	407	361	373	—	—	—	421	182	183	139	281	296	311	309	60	143	238	330	78	273	375	
Fridley W-3 P-4	1,064	143	857	—	—	264	509	331	481	—	—	—	426	199	225	110	284	396	307	394	58	125	225	419	71	271	447	
Hilltop P-1	355	51	253	—	—	53	164	80	155	—	—	—	158	32	58	40	67	118	64	125	24	46	45	132	32	52	138	
County: Totals:	17,679	1,951	13,857	—	—	4,473	7,989	5,674	7,545	—	—	—	6,239	3,593	3,873	1,552	4,947	6,119	5,530	5,969	791	1,850	4,144	6,546	961	4,900	6,879	
RAMSEY																												
New Brighton P-7	1,672	143	1,371	671	626	—	—	749	597	—	—	—	389	573	399	79	695	489	826	399	29	152	617	478	42	707	556	
County: Totals:	1,672	143	1,371	671	626	—	—	749	597	—	—	—	389	573	399	79	695	489	826	399	29	152	617	478	42	707	556	
District: 52A Total	19,351	2,094	15,228	671	626	4,473	7,989	6,423	8,142	—	—	—	6,628	4,166	4,272	1,631	5,642	6,608	6,356	6,368	820	2,002	4,761	7,024	1,003	5,607	7,435	
% Of Voters			100.00	4.41	4.11	29.37	52.46	42.18	53.47				43.53	27.36	28.05	10.71	37.05	43.39	41.74	41.82	5.38	13.15	31.26	46.13	6.59	36.82	48.82	



**DISTRICT 52B**  
**County**  
**RAMSEY**
**Precinct**

	VOTER REGISTRATION	# of Persons Registered at 7am	# of New Registrations Election Day	Total Number of Persons Voting in the Precinct	U.S. REP. DIST. 4	U.S. REP. DIST. 6	STATE REP.	GOVERNOR & LT. GOV.	SECRETARY OF STATE	STATE AUDITOR	STATE TREASURER	ATTORNEY GENERAL
Blaine W-1 P-2	0	0	0	0	DENNIS R. NEWINSKI	—	—	—	—	—	—	—
Mounds View P-1	6,140	1,046	5,538	2,305	DFL BRUCE F. VENTO	2,551	—	—	—	—	—	—
New Brighton P-1	2,456	506	1,903	829	—	—	—	—	—	—	—	—
New Brighton P-2	1,948	197	1,565	691	—	—	—	—	—	—	—	—
New Brighton P-3	2,040	314	1,543	621	—	—	—	—	—	—	—	—
New Brighton P-4	814	71	682	351	—	—	—	—	—	—	—	—
New Brighton P-5	2,534	259	2,007	856	—	—	—	—	—	—	—	—
New Brighton P-6	2,062	185	1,746	838	—	—	—	—	—	—	—	—
<b>County: Totals:</b>	<b>17,994</b>	<b>2,578</b>	<b>14,984</b>	<b>6,491</b>	<b>6,935</b>	—	—	—	—	—	—	—
<b>District: 52B Total</b>	<b>17,994</b>	<b>2,578</b>	<b>14,984</b>	<b>6,491</b>	<b>6,935</b>	—	—	—	—	—	—	—
<b>% Of Voters</b>	—	100.00	—	43.32	46.28	—	—	—	—	—	—	—
<b>District: 52 Total</b>	<b>37,345</b>	<b>4,672</b>	<b>30,212</b>	<b>7,162</b>	<b>7,561</b>	<b>4,473</b>	<b>7,989</b>	<b>6,423</b>	<b>8,142</b>	<b>1,199</b>	<b>7,034</b>	<b>6,241</b>
<b>% Of Voters</b>	—	100.00	—	23.71	25.03	14.81	26.44	21.26	26.95	3.97	23.28	20.66

**DISTRICT 53A**  
**County**  
**ANOKA**
**Precinct**

	VOTER REGISTRATION	# of Persons Registered at 7am	# of New Registrations Election Day	Total Number of Persons Voting in the Precinct	U.S. REP. DIST. 4	U.S. REP. DIST. 6	STATE REP.	GOVERNOR & LT. GOV.	SECRETARY OF STATE	STATE AUDITOR	STATE TREASURER	ATTORNEY GENERAL
Blaine D-1 P-1	757	125	669	—	DENNIS R. NEWINSKI	—	—	—	—	—	—	—
Circle Pines P-1	1,125	159	946	—	DFL BRUCE F. VENTO	—	—	—	—	—	—	—
Circle Pines P-2	1,612	180	1,409	—	—	—	—	—	—	—	—	—
<b>County: Totals:</b>	<b>3,494</b>	<b>464</b>	<b>3,024</b>	—	—	—	—	—	—	—	—	—
<b>RAMSEY</b>	—	—	—	—	—	—	—	—	—	—	—	—
Arden Hills P-1	860	86	711	370	298	—	—	435	248	—	—	—

**RAMSEY**

Arden Hills P-1

**DISTRICT 53A**  
**County**  
**ANOKA**
**Precinct**

	VOTER REGISTRATION	# of Persons Registered at 7am	# of New Registrations Election Day	Total Number of Persons Voting in the Precinct	U.S. REP. DIST. 4	U.S. REP. DIST. 6	STATE REP.	GOVERNOR & LT. GOV.	SECRETARY OF STATE	STATE AUDITOR	STATE TREASURER	ATTORNEY GENERAL
Blaine D-1 P-1	757	125	669	—	DENNIS R. NEWINSKI	—	—	—	—	—	—	—
Circle Pines P-1	1,125	159	946	—	DFL BRUCE F. VENTO	—	—	—	—	—	—	—
Circle Pines P-2	1,612	180	1,409	—	—	—	—	—	—	—	—	—
<b>County: Totals:</b>	<b>3,494</b>	<b>464</b>	<b>3,024</b>	—	—	—	—	—	—	—	—	—
<b>RAMSEY</b>	—	—	—	—	—	—	—	—	—	—	—	—
Arden Hills P-1	860	86	711	370	298	—	—	435	248	—	—	—

Arden Hills P-2	1,415	157	1,213	577	549	—	—	706	447	—	—	291	530	377	115	580	427	713	356	37	165	530	407	54	622	461
Arden Hills P-3	1,836	339	1,229	746	389	—	—	816	342	—	—	275	675	270	75	732	329	801	272	38	121	680	313	32	751	357
Arden Hills P-4	1,964	239	1,600	829	672	—	—	1,015	524	—	—	418	747	426	113	849	532	992	446	40	187	746	542	56	865	598
Shoreview P-4	3,410	477	2,856	1,346	1,304	—	—	1,676	1,051	—	—	884	1,185	756	235	1,339	1,065	1,556	936	101	335	1,181	1,046	140	1,359	1,164
Shoreview P-5	3,233	306	2,712	1,421	1,119	—	—	1,728	891	—	—	839	1,212	628	209	1,408	892	1,619	750	86	334	1,236	869	127	1,406	1,012
Shoreview P-6	4,040	501	3,300	1,710	1,371	—	—	1,970	1,208	—	—	1,076	1,400	791	288	1,648	1,149	1,892	1,034	103	383	1,461	1,174	148	1,678	1,276
County: Totals:	16,758	2,105	13,621	6,999	5,702	—	—	8,346	4,711	—	—	3,966	6,080	3,436	1,066	6,920	4,636	8,001	4,001	425	1,611	6,159	4,596	589	7,051	5,141
District: 53A Total	20,252	2,569	16,645	6,999	5,702	1,205	1,537	9,739	6,171	—	—	5,349	7,013	4,124	1,395	8,227	5,747	9,413	5,098	607	2,005	7,242	5,841	820	8,278	6,488
% Of Voters			100.00	42.05	34.26	7.24	9.23	58.51	37.07	—	—	32.14	42.13	24.78	8.38	49.43	34.53	56.55	30.63	3.65	12.05	43.51	35.09	4.93	49.73	38.98

**DISTRICT 53B**  
**County**  
**RAMSEY**

**Precinct**

Gem Lake P-1	243	32	224	97	105	—	—	—	—	115	96	86	81	55	26	95	77	109	76	13	34	88	73	12	95	101
Little Canada P-2	1,781	281	1,409	621	637	—	—	—	—	730	583	585	489	317	173	557	509	642	498	78	198	476	533	106	545	606
Maplewood P- 7	1,035	140	854	430	380	—	—	—	—	444	370	307	324	221	92	371	321	416	321	42	125	306	351	59	355	383
North Oaks P-1	2,776	234	2,224	1,404	705	—	—	—	—	1,567	573	332	1,394	482	99	1,455	528	1,631	393	43	217	1,344	464	46	1,511	563
Shoreview P-1	1,293	115	1,130	527	531	—	—	—	—	621	461	331	447	342	94	522	438	618	370	42	141	452	445	45	528	484
Shoreview P-2	2,388	385	1,898	853	896	—	—	—	—	1,000	792	598	755	530	150	851	713	977	643	84	236	732	734	91	829	844
Shoreview P-3	1,873	178	1,587	758	732	—	—	—	—	914	614	459	664	447	118	762	579	869	522	57	180	667	601	70	763	659
Vadnais Heights P-1	1,697	191	1,435	750	581	—	—	—	—	920	459	500	605	316	132	713	466	808	421	66	150	618	505	72	686	567
Vadnais Heights P-2	3,687	419	3,092	1,589	1,297	—	—	—	—	2,012	980	1,043	1,331	700	260	1,540	1,049	1,788	898	124	368	1,362	1,061	138	1,501	1,260
Vadnais Heights P-3	492	173	383	154	175	—	—	—	—	194	168	202	97	80	73	152	126	154	149	31	64	132	140	44	136	168
Vadnais Heights P-4	1,579	267	1,288	530	620	—	—	—	—	665	566	615	363	301	177	448	530	524	513	94	203	395	547	109	453	621
White Bear Lk W-1 P-2	757	224	738	345	329	—	—	—	—	381	312	219	297	212	73	324	281	377	258	28	82	302	285	41	330	310
White Bear Twp P-1	1,690	227	1,459	690	656	—	—	—	—	827	580	651	471	328	169	637	535	737	507	78	186	556	570	98	622	627
White Bear Twp P-4	977	103	880	491	346	—	—	—	—	545	308	293	395	181	83	460	285	542	253	29	116	418	276	29	472	337
County: Totals	22,268	2,969	18,601	9,239	7,970	—	—	—	—	10,935	6,862	6,221	7,713	4,512	1,719	8,887	6,437	10,192	5,822	809	2,300	7,848	6,585	960	8,826	7,530
District: 53B Total	22,268	2,969	18,601	9,239	7,970	—	—	—	—	10,935	6,862	6,221	7,713	4,512	1,719	8,887	6,437	10,192	5,822	809	2,300	7,848	6,585	960	8,826	7,530
% Of Voters			100.00	49.67	42.85	—	—	—	—	58.79	36.89	33.44	41.47	24.26	9.24	47.78	34.61	54.79	31.30	4.35	12.36	42.19	35.40	5.16	47.45	40.48
District: 53 Total	42,520	5,538	35,246	16,238	13,672	1,205	1,537	9,739	6,171	10,935	6,862	11,570	14,726	8,636	3,114	17,114	12,184	19,605	10,920	1,416	4,305	15,090	12,426	1,780	17,104	14,018
% Of Voters			100.00	46.07	38.79	3.42	4.36	27.63	17.51	31.02	19.47	32.83	41.78	24.50	8.84	48.56	34.57	55.82	30.98	4.02	12.21	42.81	35.26	5.05	48.53	39.77

**DISTRICT 54A**  
**County**  
**HENNEPIN**
**Precinct**

	# of Persons Registered at 7am	# of New Registrations Election Day	Total Number of Persons Voting in the Precinct	R DENNIS R. NEWINSKI	DFL BRUCE F. VENTO	R ALAN NELSON	DFL MARY JO MCGUIRE	R ROGER LOVELAND	DFL MINDY GREILING	RP JESSE VENTURA AND MAE SCHUNK	R NORM COLEMAN AND GEN OLSON	DEL HUBERT H. "SKIP" HUMPHREY III AND ROGER D. MOE	RP ALAN SHILEPSKY	R MARY KIPFMEYER	DFL EDWINA GARCIA	R JUDI DUTCHER	DFL NANCY A. LARSON	MTP PATRICIA G. V. BECKER	RP JAMES N. (JIM) DUNLOP	R KEVIN KNIGHT	DFL CAROL JOHNSON	RP JIM MANGAN	R CHARLIE WEAVER	DFL MIKE HATCH
St. Anthony P-1	1,541	143	1,233	532	621	526	671	—	—	358	446	418	99	504	551	604	484	48	123	476	540	48	533	588
St. Anthony P-2	2,306	197	1,987	894	942	948	984	—	—	576	782	601	127	936	792	1,086	678	72	207	829	783	78	902	902
<b>County: Totals:</b>	<b>3,847</b>	<b>340</b>	<b>3,220</b>	<b>1,426</b>	<b>1,563</b>	<b>1,474</b>	<b>1,655</b>	<b>—</b>	<b>—</b>	<b>934</b>	<b>1,228</b>	<b>1,019</b>	<b>226</b>	<b>1,440</b>	<b>1,343</b>	<b>1,690</b>	<b>1,162</b>	<b>120</b>	<b>330</b>	<b>1,305</b>	<b>1,323</b>	<b>126</b>	<b>1,435</b>	<b>1,490</b>
<b>RAMSEY</b>																								
Falcon Heights P-1	1,693	222	1,337	449	710	437	779	—	—	294	394	553	86	460	611	569	527	36	149	410	575	52	512	599
Falcon Heights P-2	1,407	114	1,205	515	623	542	642	—	—	306	442	445	86	497	544	607	457	37	158	431	504	55	536	547
Lauderdale P-1	1,454	234	1,097	377	610	388	650	—	—	365	287	427	89	368	533	416	524	32	113	320	545	55	371	577
Roseville P- 6	1,949	235	1,654	679	843	726	857	—	—	594	516	521	165	654	689	763	639	72	222	545	712	104	655	798
Roseville P- 7	2,295	269	1,950	880	933	940	936	—	—	605	740	582	159	843	762	938	718	79	245	739	761	107	827	875
Roseville P- 8	2,012	233	1,691	816	745	836	796	—	—	543	676	462	144	784	602	884	548	74	209	681	622	89	800	694
Roseville P- 9	2,321	212	1,897	826	957	874	980	—	—	444	735	689	121	814	809	997	683	62	218	741	776	69	894	834
Roseville P-10	2,318	379	1,705	966	632	971	689	—	—	432	832	429	126	911	539	1,028	486	47	173	858	551	68	939	606
St Anthony P-1	1,239	258	1,141	460	544	458	615	—	—	350	405	356	83	478	453	516	434	46	101	411	510	58	457	518
<b>County: Totals:</b>	<b>16,888</b>	<b>2,156</b>	<b>13,677</b>	<b>5,968</b>	<b>6,597</b>	<b>6,172</b>	<b>6,944</b>	<b>—</b>	<b>—</b>	<b>3,933</b>	<b>5,027</b>	<b>4,464</b>	<b>1,059</b>	<b>5,809</b>	<b>5,542</b>	<b>6,718</b>	<b>5,016</b>	<b>485</b>	<b>1,588</b>	<b>5,136</b>	<b>5,556</b>	<b>657</b>	<b>5,991</b>	<b>6,048</b>
<b>District: 54A Total</b>	<b>20,535</b>	<b>2,496</b>	<b>16,897</b>	<b>7,394</b>	<b>8,160</b>	<b>7,646</b>	<b>8,599</b>	<b>—</b>	<b>—</b>	<b>4,867</b>	<b>6,255</b>	<b>5,483</b>	<b>1,285</b>	<b>7,249</b>	<b>6,885</b>	<b>8,408</b>	<b>6,178</b>	<b>605</b>	<b>1,918</b>	<b>6,441</b>	<b>6,879</b>	<b>783</b>	<b>7,426</b>	<b>7,538</b>
<b>% Of Voters</b>			<b>100.00</b>	<b>43.76</b>	<b>48.29</b>	<b>45.25</b>	<b>50.89</b>	<b>—</b>	<b>—</b>	<b>28.80</b>	<b>37.02</b>	<b>32.45</b>	<b>7.60</b>	<b>42.90</b>	<b>40.75</b>	<b>49.76</b>	<b>36.56</b>	<b>3.58</b>	<b>11.35</b>	<b>38.12</b>	<b>40.71</b>	<b>4.63</b>	<b>43.95</b>	<b>44.61</b>

**DISTRICT 54B**  
**County**  
**RAMSEY**
**Precinct**

	# of Persons Registered at 7am	# of New Registrations Election Day	Total Number of Persons Voting in the Precinct	R DENNIS R. NEWINSKI	DFL BRUCE F. VENTO	R ALAN NELSON	DFL MARY JO MCGUIRE	R ROGER LOVELAND	DFL MINDY GREILING	RP JESSE VENTURA AND MAE SCHUNK	R NORM COLEMAN AND GEN OLSON	DEL HUBERT H. "SKIP" HUMPHREY III AND ROGER D. MOE	RP ALAN SHILEPSKY	R MARY KIPFMEYER	DFL EDWINA GARCIA	R JUDI DUTCHER	DFL NANCY A. LARSON	MTP PATRICIA G. V. BECKER	RP JAMES N. (JIM) DUNLOP	R KEVIN KNIGHT	DFL CAROL JOHNSON	RP JIM MANGAN	R CHARLIE WEAVER	DFL MIKE HATCH
Little Canada P-1	2,038	315	1,564	642	802	—	—	580	924	598	485	469	174	590	685	701	652	59	216	504	705	112	572	764
Little Canada P-3	1,457	221	1,151	507	539	—	—	443	660	458	368	316	136	452	448	495	441	79	165	390	468	67	458	519
Maplewood P- 1	753	104	665	248	345	—	—	213	414	297	170	191	75	219	300	231	316	31	78	187	314	42	187	362
Maplewood P- 2	1,098	154	950	407	407	—	—	344	516	316	344	223	99	352	365	408	339	47	128	313	372	70	331	427

Maplewood P- 3	1,246	152	997	506	412	—	—	420	551	294	409	287	90	460	378	500	336	52	125	408	372	54	448	444
Maplewood P- 5	1,313	147	1,052	435	510	—	—	327	681	467	272	299	116	360	474	403	470	68	137	311	490	56	359	552
Maplewood P- 6	1,516	227	1,105	549	657	—	—	428	820	504	369	428	127	458	599	519	576	68	157	411	608	87	467	666
Roseville P- 1	2,654	317	2,283	1,034	1,117	—	—	902	1,307	619	924	720	168	1,010	922	1,200	813	77	262	891	935	77	1,039	1,026
Roseville P- 2	2,741	390	2,165	940	1,083	—	—	803	1,290	738	744	662	209	864	909	1,010	849	70	250	762	931	116	869	1,024
Roseville P- 3	2,658	309	2,266	1,015	1,090	—	—	877	1,319	670	874	710	203	949	931	1,089	859	85	293	855	908	112	979	1,024
Roseville P- 4	2,313	304	1,891	894	859	—	—	765	1,072	572	733	580	179	832	733	995	650	79	222	755	743	99	862	826
Roseville P- 5	805	90	681	303	323	—	—	258	396	192	254	223	49	292	272	313	258	28	82	264	269	28	304	293
County: Totals:	20,592	2,730	16,770	7,480	8,144	—	—	6,360	9,950	5,725	5,946	5,108	1,625	6,838	7,016	7,864	6,559	743	2,115	6,051	7,115	920	6,875	7,927
District: 54B Total	20,592	2,730	16,770	7,480	8,144	—	—	6,360	9,950	5,725	5,946	5,108	1,625	6,838	7,016	7,864	6,559	743	2,115	6,051	7,115	920	6,875	7,927
% Of Voters			100.00	44.60	48.56	—	—	37.92	59.33	34.14	35.46	30.46	9.69	40.78	41.84	46.89	39.11	4.43	12.61	36.08	42.43	5.49	41.00	47.27
District: 54 Total	41,127	5,226	33,667	14,874	16,304	7,646	8,599	6,360	9,950	10,592	12,201	10,591	2,910	14,087	13,901	16,272	12,737	1,348	4,033	12,492	13,994	1,703	14,301	15,465
% Of Voters			100.00	44.18	48.43	22.71	25.54	18.89	29.55	31.46	36.24	31.46	8.64	41.84	41.29	48.33	37.83	4.00	11.98	37.10	41.57	5.06	42.48	45.94

DISTRICT 55A		COUNTY		COUNTY		COUNTY		COUNTY		COUNTY		COUNTY		COUNTY		COUNTY		COUNTY		COUNTY		COUNTY		COUNTY		COUNTY	
COUNTY		COUNTY		COUNTY		COUNTY		COUNTY		COUNTY		COUNTY		COUNTY		COUNTY		COUNTY		COUNTY		COUNTY		COUNTY		COUNTY	
COUNTY		COUNTY		COUNTY		COUNTY		COUNTY		COUNTY		COUNTY		COUNTY		COUNTY		COUNTY		COUNTY		COUNTY		COUNTY		COUNTY	
COUNTY		COUNTY		COUNTY		COUNTY		COUNTY		COUNTY		COUNTY		COUNTY		COUNTY		COUNTY		COUNTY		COUNTY		COUNTY		COUNTY	
COUNTY		COUNTY		COUNTY		COUNTY		COUNTY		COUNTY		COUNTY		COUNTY		COUNTY		COUNTY		COUNTY		COUNTY		COUNTY		COUNTY	
COUNTY		COUNTY		COUNTY		COUNTY		COUNTY		COUNTY		COUNTY		COUNTY		COUNTY		COUNTY		COUNTY		COUNTY		COUNTY		COUNTY	
COUNTY		COUNTY		COUNTY		COUNTY		COUNTY		COUNTY		COUNTY		COUNTY		COUNTY		COUNTY		COUNTY		COUNTY		COUNTY		COUNTY	
COUNTY		COUNTY		COUNTY		COUNTY		COUNTY		COUNTY		COUNTY		COUNTY		COUNTY		COUNTY		COUNTY		COUNTY		COUNTY		COUNTY	
COUNTY		COUNTY		COUNTY		COUNTY		COUNTY		COUNTY		COUNTY		COUNTY		COUNTY		COUNTY		COUNTY		COUNTY		COUNTY		COUNTY	
COUNTY		COUNTY		COUNTY		COUNTY		COUNTY		COUNTY		COUNTY		COUNTY		COUNTY		COUNTY		COUNTY		COUNTY		COUNTY		COUNTY	
COUNTY		COUNTY		COUNTY		COUNTY		COUNTY		COUNTY		COUNTY		COUNTY		COUNTY		COUNTY		COUNTY		COUNTY		COUNTY		COUNTY	
COUNTY		COUNTY		COUNTY		COUNTY		COUNTY		COUNTY		COUNTY		COUNTY		COUNTY		COUNTY		COUNTY		COUNTY		COUNTY		COUNTY	
COUNTY		COUNTY		COUNTY		COUNTY		COUNTY		COUNTY		COUNTY		COUNTY		COUNTY		COUNTY		COUNTY		COUNTY		COUNTY		COUNTY	
COUNTY		COUNTY		COUNTY		COUNTY		COUNTY		COUNTY		COUNTY		COUNTY		COUNTY		COUNTY		COUNTY		COUNTY		COUNTY		COUNTY	
COUNTY		COUNTY		COUNTY		COUNTY		COUNTY		COUNTY		COUNTY		COUNTY		COUNTY		COUNTY		COUNTY		COUNTY		COUNTY		COUNTY	
COUNTY		COUNTY		COUNTY		COUNTY		COUNTY		COUNTY		COUNTY		COUNTY		COUNTY		COUNTY		COUNTY		COUNTY		COUNTY		COUNTY	
COUNTY		COUNTY		COUNTY		COUNTY		COUNTY		COUNTY		COUNTY		COUNTY		COUNTY		COUNTY		COUNTY		COUNTY		COUNTY		COUNTY	
COUNTY		COUNTY		COUNTY		COUNTY		COUNTY		COUNTY		COUNTY		COUNTY		COUNTY		COUNTY		COUNTY		COUNTY		COUNTY		COUNTY	
COUNTY		COUNTY		COUNTY		COUNTY		COUNTY		COUNTY		COUNTY		COUNTY		COUNTY		COUNTY		COUNTY		COUNTY		COUNTY		COUNTY	
COUNTY		COUNTY		COUNTY		COUNTY		COUNTY		COUNTY		COUNTY		COUNTY		COUNTY		COUNTY		COUNTY		COUNTY		COUNTY		COUNTY	
COUNTY		COUNTY		COUNTY		COUNTY		COUNTY		COUNTY		COUNTY		COUNTY		COUNTY		COUNTY		COUNTY		COUNTY		COUNTY		COUNTY	
COUNTY		COUNTY		COUNTY		COUNTY		COUNTY		COUNTY		COUNTY		COUNTY		COUNTY		COUNTY		COUNTY		COUNTY		COUNTY		COUNTY	
COUNTY		COUNTY		COUNTY		COUNTY		COUNTY		COUNTY		COUNTY		COUNTY		COUNTY		COUNTY		COUNTY		COUNTY		COUNTY		COUNTY	
COUNTY		COUNTY		COUNTY		COUNTY		COUNTY		COUNTY		COUNTY		COUNTY		COUNTY		COUNTY		COUNTY		COUNTY		COUNTY		COUNTY	
COUNTY		COUNTY		COUNTY		COUNTY		COUNTY		COUNTY		COUNTY		COUNTY		COUNTY		COUNTY		COUNTY		COUNTY		COUNTY		COUNTY	
COUNTY		COUNTY		COUNTY		COUNTY		COUNTY		COUNTY		COUNTY		COUNTY		COUNTY		COUNTY		COUNTY		COUNTY		COUNTY		COUNTY	
COUNTY		COUNTY		COUNTY		COUNTY		COUNTY		COUNTY		COUNTY		COUNTY		COUNTY		COUNTY		COUNTY		COUNTY		COUNTY		COUNTY	
COUNTY		COUNTY		COUNTY		COUNTY		COUNTY		COUNTY		COUNTY		COUNTY		COUNTY		COUNTY		COUNTY		COUNTY		COUNTY		COUNTY	
COUNTY		COUNTY		COUNTY		COUNTY		COUNTY		COUNTY		COUNTY		COUNTY		COUNTY		COUNTY		COUNTY		COUNTY		COUNTY		COUNTY	
COUNTY		COUNTY		COUNTY		COUNTY		COUNTY		COUNTY		COUNTY		COUNTY		COUNTY		COUNTY		COUNTY		COUNTY		COUNTY		COUNTY	
COUNTY		COUNTY		COUNTY		COUNTY		COUNTY		COUNTY		COUNTY		COUNTY		COUNTY		COUNTY		COUNTY		COUNTY		COUNTY		COUNTY	
COUNTY		COUNTY		COUNTY		COUNTY		COUNTY		COUNTY		COUNTY		COUNTY		COUNTY		COUNTY		COUNTY		COUNTY		COUNTY		COUNTY	
COUNTY		COUNTY		COUNTY		COUNTY		COUNTY		COUNTY		COUNTY		COUNTY		COUNTY		COUNTY		COUNTY		COUNTY		COUNTY		COUNTY	
COUNTY		COUNTY		COUNTY		COUNTY		COUNTY		COUNTY		COUNTY		COUNTY		COUNTY		COUNTY		COUNTY		COUNTY		COUNTY		COUNTY	
COUNTY		COUNTY		COUNTY		COUNTY		COUNTY		COUNTY		COUNTY		COUNTY		COUNTY		COUNTY		COUNTY		COUNTY		COUNTY		COUNTY	
COUNTY		COUNTY		COUNTY		COUNTY		COUNTY		COUNTY		COUNTY		COUNTY		COUNTY		COUNTY		COUNTY		COUNTY		COUNTY		COUNTY	
COUNTY		COUNTY		COUNTY		COUNTY		COUNTY		COUNTY		COUNTY		COUNTY		COUNTY		COUNTY		COUNTY		COUNTY		COUNTY		COUNTY	
COUNTY		COUNTY		COUNTY		COUNTY		COUNTY		COUNTY		COUNTY		COUNTY		COUNTY		COUNTY		COUNTY		COUNTY		COUNTY		COUNTY	
COUNTY		COUNTY		COUNTY		COUNTY		COUNTY		COUNTY		COUNTY		COUNTY		COUNTY		COUNTY		COUNTY		COUNTY		COUNTY		COUNTY	
COUNTY		COUNTY		COUNTY		COUNTY		COUNTY		COUNTY		COUNTY		COUNTY		COUNTY		COUNTY		COUNTY		COUNTY		COUNTY		COUNTY	
COUNTY		COUNTY		COUNTY		COUNTY		COUNTY		COUNTY		COUNTY		COUNTY		COUNTY		COUNTY		COUNTY		COUNTY		COUNTY		COUNTY	
COUNTY		COUNTY		COUNTY		COUNTY		COUNTY		COUNTY		COUNTY		COUNTY		COUNTY		COUNTY		COUNTY		COUNTY		COUNTY		COUNTY	
COUNTY		COUNTY		COUNTY		COUNTY		COUNTY		COUNTY		COUNTY		COUNTY		COUNTY		COUNTY		COUNTY		COUNTY		COUNTY		COUNTY	
COUNTY		COUNTY		COUNTY		COUNTY		COUNTY		COUNTY		COUNTY		COUNTY		COUNTY		COUNTY		COUNTY		COUNTY		COUNTY		COUNTY	
COUNTY		COUNTY		COUNTY		COUNTY		COUNTY		COUNTY		COUNTY		COUNTY		COUNTY		COUNTY		COUNTY		COUNTY		COUNTY		COUNTY	
COUNTY		COUNTY		COUNTY		COUNTY		COUNTY		COUNTY		COUNTY		COUNTY		COUNTY		COUNTY		COUNTY		COUNTY		COUNTY		COUNTY	
COUNTY		COUNTY		COUNTY		COUNTY		COUNTY		COUNTY		COUNTY		COUNTY		COUNTY		COUNTY		COUNTY		COUNTY		COUNTY		COUNTY	
COUNTY		COUNTY		COUNTY		COUNTY		COUNTY		COUNTY		COUNTY		COUNTY		COUNTY		COUNTY		COUNTY		COUNTY		COUNTY		COUNTY	
COUNTY		COUNTY		COUNTY		COUNTY		COUNTY		COUNTY		COUNTY		COUNTY		COUNTY		COUNTY		COUNTY		COUNTY		COUNTY		COUNTY	
COUNTY		COUNTY		COUNTY		COUNTY		COUNTY		COUNTY		COUNTY		COUNTY		COUNTY		COUNTY		COUNTY		COUNTY		COUNTY		COUNTY	
COUNTY		COUNTY		COUNTY		COUNTY		COUNTY		COUNTY		COUNTY		COUNTY		COUNTY		COUNTY		COUNTY		COUNTY		COUNTY		COUNTY	
COUNTY		COUNTY		COUNTY		COUNTY		COUNTY		COUNTY		COUNTY		COUNTY		COUNTY		COUNTY		COUNTY		COUNTY		COUNTY		COUNTY	
COUNTY		COUNTY		COUNTY		COUNTY		COUNTY		COUNTY		COUNTY		COUNTY		COUNTY		COUNTY		COUNTY		COUNTY		COUNTY		COUNTY	
COUNTY		COUNTY		COUNTY		COUNTY		COUNTY		COUNTY		COUNTY		COUNTY		COUNTY		COUNTY		COUNTY		COUNTY		COUNTY		COUNTY	
COUNTY		COUNTY		COUNTY		COUNTY		COUNTY		COUNTY		COUNTY		COUNTY		COUNTY		COUNTY		COUNTY		COUNTY		COUNTY		COUNTY	
COUNTY		COUNTY		COUNTY		COUNTY		COUNTY		COUNTY		COUNTY		COUNTY		COUNTY		COUNTY		COUNTY		COUNTY		COUNTY		COUNTY	
COUNTY		COUNTY		COUNTY		COUNTY		COUNTY		COUNTY		COUNTY		COUNTY		COUNTY		COUNTY		COUNTY		COUNTY		COUNTY		COUNTY	
COUNTY		COUNTY		COUNTY		COUNTY		COUNTY		COUNTY		COUNTY		COUNTY		COUNTY		COUNTY		COUNTY		COUNTY		COUNTY		COUNTY	
COUNTY		COUNTY		COUNTY		COUNTY		COUNTY		COUNTY		COUNTY		COUNTY		COUNTY		COUNTY		COUNTY		COUNTY		COUNTY		COUNTY	
COUNTY		COUNTY		COUNTY		COUNTY		COUNTY		COUNTY		COUNTY		COUNTY		COUNTY		COUNTY		COUNTY		COUNTY		COUNTY		COUNTY	
COUNTY		COUNTY		COUNTY		COUNTY		COUNTY		COUNTY		COUNTY		COUNTY		COUNTY		COUNTY		COUNTY		COUNTY		COUNTY		COUNTY	
COUNTY		COUNTY		COUNTY		COUNTY		COUNTY		COUNTY		COUNTY		COUNTY		COUNTY		COUNTY		COUNTY		COUNTY		COUNTY		COUNTY	
COUNTY		COUNTY		COUNTY		COUNTY		COUNTY		COUNTY		COUNTY		COUNTY		COUNTY		COUNTY		COUNTY		COUNTY		COUNTY		COUNTY	
COUNTY		COUNTY		COUNTY		COUNTY		COUNTY		COUNTY		COUNTY		COUNTY		COUNTY		COUNTY		COUNTY		COUNTY		COUNTY		COUNTY	
COUNTY		COUNTY		COUNTY		COUNTY		COUNTY		COUNTY		COUNTY		COUNTY		COUNTY		COUNTY		COUNTY		COUNTY		COUNTY		COUNTY	
COUNTY		COUNTY		COUNTY		COUNTY		COUNTY		COUNTY		COUNTY		COUNTY		COUNTY		COUNTY		COUNTY		COUNTY		COUNTY		COUNTY	
COUNTY		COUNTY		COUNTY		COUNTY		COUNTY		COUNTY		COUNTY		COUNTY		COUNTY		COUNTY		COUNTY		COUNTY		COUNTY		COUNTY	
COUNTY		COUNTY		COUNTY		COUNTY		COUNTY		COUNTY		COUNTY		COUNTY		COUNTY		COUNTY		COUNTY		COUNTY		COUNTY		COUNTY	
COUNTY		COUNTY		COUNTY		COUNTY		COUNTY		COUNTY		COUNTY		COUNTY		COUNTY		COUNTY		COUNTY		COUNTY		COUNTY		COUNTY	
COUNTY		COUNTY		COUNTY		COUNTY		COUNTY		COUNTY		COUNTY		COUNTY		COUNTY		COUNTY		COUNTY		COUNTY		COUNTY		COUNTY	
COUNTY		COUNTY		COUNTY		COUNTY		COUNTY		COUNTY		COUNTY		COUNTY		COUNTY		COUNTY		COUNTY		COUNTY		COUNTY		COUNTY	
COUNTY		COUNTY		COUNTY		COUNTY		COUNTY		COUNTY		COUNTY		COUNTY		COUNTY		COUNTY		COUNTY		COUNTY		COUNTY		COUNTY	
COUNTY		COUNTY		COUNTY		COUNTY		COUNTY		COUNTY		COUNTY		COUNTY		COUNTY		COUNTY		COUNTY		COUNTY		COUNTY		COUNTY	
COUNTY		COUNTY		COUNTY		COUNTY		COUNTY		COUNTY		COUNTY		COUNTY		COUNTY		COUNTY		COUNTY		COUNTY		COUNTY		COUNTY	
COUNTY		COUNTY		COUNTY		COUNTY		COUNTY		COUNTY		COUNTY		COUNTY		COUNTY		COUNTY		COUNTY		COUNTY		COUNTY		COUNTY	
COUNTY		COUNTY		COUNTY		COUNTY		COUNTY		COUNTY		COUNTY		COUNTY		COUNTY		COUNTY		COUNTY		COUNTY		COUNTY		COUNTY	
COUNTY		COUNTY		COUNTY		COUNTY		COUNTY		COUNTY		COUNTY		COUNTY		COUNTY		COUNTY		COUNTY		COUNTY		COUNTY		COUNTY	
COUNTY		COUNTY		COUNTY		COUNTY		COUNTY		COUNTY		COUNTY		COUNTY		COUNTY		COUNTY		COUNTY		COUNTY		COUNTY		COUNTY	
COUNTY		COUNTY		COUNTY		COUNTY		COUNTY		COUNTY		COUNTY		COUNTY		COUNTY		COUNTY		COUNTY		COUNTY		COUNTY		COUNTY	
COUNTY		COUNTY		COUNTY		COUNTY		COUNTY		COUNTY		COUNTY		COUNTY		COUNTY		COUNTY		COUNTY		COUNTY		COUNTY		COUNTY	
COUNTY		COUNTY		COUNTY		COUNTY		COUNTY		COUNTY		COUNTY		COUNTY		COUNTY		COUNTY		COUNTY		COUNTY		COUNTY		COUNTY	
COUNTY		COUNTY		COUNTY		COUNTY		COUNTY		COUNTY		COUNTY		COUNTY		COUNTY		COUNTY		COUNTY		COUNTY		COUNTY		COUNTY	
COUNTY		COUNTY		COUNTY		COUNTY		COUNTY		COUNTY		COUNTY		COUNTY		COUNTY		COUNTY		COUNTY		COUNTY		COUNTY		COUNTY	
COUNTY		COUNTY		COUNTY		COUNTY		COUNTY		COUNTY		COUNTY		COUNTY		COUNTY		COUNTY		COUNTY		COUNTY		COUNTY		COUNTY	
COUNTY		COUNTY		COUNTY		COUNTY		COUNTY		COUNTY		COUNTY		COUNTY		COUNTY		COUNTY		COUNTY		COUNTY		COUNTY		COUNTY	
COUNTY		COUNTY		COUNTY		COUNTY		COUNTY		COUNTY		COUNTY		COUNTY		COUNTY		COUNTY		COUNTY		COUNTY		COUNTY		COUNT	

**DISTRICT 55B**  
**County**  
**RAMSEY**

Precinct	Maplewood P- 4	1,420	200	1,210	524	569	—	—	—	—	514	628	487	381	321	164	409	494	486	486	59	163	378	523	95	432	582
	Maplewood P- 8	1,662	166	1,336	733	539	—	—	—	—	578	697	466	527	337	126	615	478	690	468	57	159	540	511	74	575	609
	Maplewood P- 9	688	105	587	240	301	—	—	—	—	233	326	249	169	165	72	198	255	216	265	39	90	165	263	49	189	309
	Maplewood P-10	633	73	543	216	289	—	—	—	—	212	310	191	166	184	41	198	249	212	244	26	55	169	253	26	198	276
	Maplewood P-11	1,184	160	906	384	440	—	—	—	—	349	511	360	265	272	102	336	384	376	378	42	123	287	404	60	315	460
	North St Paul P-1	1,706	251	1,417	579	691	—	—	—	—	511	860	678	359	369	208	475	616	533	633	86	224	413	640	129	472	708
	North St Paul P-2	1,557	203	1,182	482	587	—	—	—	—	440	696	562	302	309	168	391	521	440	533	62	183	348	522	103	367	609
	North St Paul P-3	1,773	203	1,392	619	640	—	—	—	—	498	824	684	368	335	218	464	587	547	595	76	216	438	589	117	494	685
	North St Paul P-4	1,810	153	1,466	738	631	—	—	—	—	606	811	568	494	390	145	576	612	670	564	71	186	530	613	86	570	711
	St Paul W-5 P- 9	988	167	706	241	377	—	—	—	—	240	386	286	207	196	84	222	306	241	325	34	98	196	318	60	215	351
	St Paul W-6 P- 1	906	97	744	319	335	—	—	—	—	301	390	267	286	185	82	290	291	312	282	48	93	257	303	56	286	335
	St Paul W-6 P- 4	1,290	154	1,045	394	565	—	—	—	—	365	640	389	333	314	125	370	462	440	448	45	145	303	508	58	353	560
	St Paul W-6 P- 5	1,037	114	867	289	484	—	—	—	—	229	580	348	195	318	88	225	450	261	450	57	99	194	472	52	225	521
	St Paul W-6 P- 9	1,208	191	866	291	462	—	—	—	—	276	534	354	242	260	118	259	410	277	419	56	115	209	443	64	243	478
County: Totals:		17,862	2,237	14,267	6,049	6,910	—	—	—	—	5,352	8,193	5,889	4,294	3,955	1,741	5,028	6,115	5,701	6,090	758	1,949	4,427	6,362	1,029	4,934	7,194
District: 55B Total		17,862	2,237	14,267	6,049	6,910	—	—	—	—	5,352	8,193	5,889	4,294	3,955	1,741	5,028	6,115	5,701	6,090	758	1,949	4,427	6,362	1,029	4,934	7,194
% Of Voters				100.00	42.40	48.43	—	—	—	—	37.51	57.43	41.28	30.10	27.72	12.20	35.24	42.86	39.96	42.69	5.31	13.66	31.03	44.59	7.21	34.58	50.42
District: 55 Total		38,042	4,918	31,889	12,779	13,808	1,315	1,288	11,408	5,611	5,352	8,193	13,091	10,381	8,148	3,793	12,618	12,581	14,535	12,120	1,704	4,375	11,120	13,130	2,183	12,468	14,844
% Of Voters				100.00	40.07	43.30	4.12	4.04	35.77	17.60	16.78	25.69	41.05	32.55	25.55	11.89	39.57	39.45	45.58	38.01	5.34	13.72	34.87	41.17	6.85	39.10	46.55

**DISTRICT 56A**  
**County**  
**WASHINGTON**

Precinct	VOTER REGISTRATION		U.S. REP. DIST. 6		STATE REP.		GOVERNOR & LT. GOV.		SECRETARY OF STATE		STATE AUDITOR		STATE TREASURER		ATTORNEY GENERAL		STATE SEN. DIST. 1		STATE SEN. DIST. 2		STATE SEN. DIST. 3		STATE SEN. DIST. 4	
	# of Persons Registered at 7am	# of New Registrations Election Day	Total Number of Persons Voting in the Precinct	R JOHN KLINE	DFL BILL LUTHER	R MARK W. HOLSTEN	DFL PAUL A. HETLAND	R REG LARGEN	DFL CHRISTOPHER J. MAU	RP JESSE VENTURA AND MAE SCHUNK	R NORM COLEMAN AND GEN OLSON	DFL HUBERT H. "SKIP" HUMPHREY III AND ROGER D. MOE	RP ALAN SHILEPSKY	R MARY KIFFMEYER	DFL EDWINA GARCIA	R JUDI DUTCHER	DFL NANCY A. LARSON	MTP PATRICIA G. V. BECKER	RP JAMES N. (JIM) DUNLOP	R KEVIN KNIGHT	DFL CAROL JOHNSON	RP JIM MANGAN	R CHARLIE WEAVER	DFL MIKE HATCH
Bayport	1,158	171	978	441	468	579	361	—	—	462	290	214	122	433	349	434	356	95	146	349	397	85	399	408
Baytown Twp	873	95	768	392	336	516	226	—	—	274	326	162	66	403	243	434	228	33	109	339	254	34	392	296

Dellwood	699	73	599	419	159	470	112	—	—	113	392	89	12	448	115	473	84	12	50	399	105	5	447	118
Grant	2,597	298	2,235	1,189	890	1,459	647	—	—	849	924	420	209	1,147	658	1,308	591	100	279	1,010	683	101	1,160	779
Hugo W-3 P-2	656	70	589	313	229	393	160	—	—	272	238	75	77	306	148	347	127	41	79	279	158	42	323	179
Lake Elmo P-3	20	4	18	10	8	10	7	—	—	7	7	4	2	10	6	9	8	1	3	8	7	0	12	6
Mahtomedi P-1	2,191	233	1,826	767	929	951	756	—	—	671	663	475	183	783	708	907	621	112	247	704	694	92	813	785
Oak Park Heights P-1a	1,173	154	853	343	439	468	348	—	—	355	260	221	103	343	341	384	346	50	103	304	366	57	323	416
Oak Park Heights P-1b	1,035	139	803	384	360	530	238	—	—	398	258	143	88	372	268	398	254	67	115	319	290	51	353	341
Stillwater W-1	2,067	296	1,703	692	892	938	701	—	—	692	501	487	166	678	720	761	668	108	221	615	715	91	697	804
Stillwater W-2	1,996	242	1,522	596	730	780	607	—	—	626	403	388	152	562	611	631	594	79	202	491	612	92	559	691
Stillwater W-3	2,665	270	2,135	1,076	941	1,391	668	—	—	792	798	523	196	1,075	713	1,155	691	110	259	932	741	110	1,024	869
Stillwater W-4	2,651	304	2,157	1,010	1,019	1,369	714	—	—	829	768	543	187	1,035	780	1,116	766	102	255	886	827	103	996	935
Stillwater W-6	1,592	129	1,344	675	595	895	398	—	—	537	517	278	133	688	428	774	386	63	192	601	441	85	678	502
County: Totals:	21,373	2,478	17,530	8,307	7,995	10,749	5,943	—	—	6,877	6,345	4,022	1,696	8,283	6,088	9,131	5,720	973	2,260	7,236	6,290	948	8,176	7,129
District: 56A Total	21,373	2,478	17,530	8,307	7,995	10,749	5,943	—	—	6,877	6,345	4,022	1,696	8,283	6,088	9,131	5,720	973	2,260	7,236	6,290	948	8,176	7,129
% Of Voters			100.00	47.39	45.61	61.32	33.90	—	—	39.23	36.20	22.94	9.67	47.25	34.73	52.09	32.63	5.55	12.89	41.28	35.88	5.41	46.64	40.67

	VOTER REGISTRATION			U.S. REP. DIST. 6		STATE REP.		GOVERNOR & LT. GOV.		SECRETARY OF STATE		STATE AUDITOR		STATE TREASURER		ATTORNEY GENERAL								
	# of Persons Registered at 7am	# of New Registrations Election Day	Total Number of Persons Voting in the Precinct	R JOHN KLINE	DFL BILL LUTHER	R MARK W. HOLSTEN	DFL PAUL A. HETLAND	R PEG LARSEN	DFL CHRISTOPHER J. MAU	RP JESSE VENTURA AND WAE SCHUNK	R NORM COLEMAN AND GEN OLSON	DFL HUBERT H. "SKIP" HUMPHREY III AND ROGER D. MOE	RP ALAN SHLEPSKY	R MARY KIFFMEYER	DFL EDWINA GARCIA	R JUDI DUTCHER	DFL NANCY A. LARSON	MTP PATRICIA G. V. BECKER	RP JAMES N. (JIM) DUNLOP	R KEVIN KNIGHT	DFL CAROL JOHNSON	RP JIM MANGAN	R CHARLIE WEAVER	DFL MIKE HATCH
DISTRICT 56B																								
County																								
WASHINGTON																								
Precinct																								
Afton W-1	574	35	449	188	230			303	131	161	166	115	37	207	170	232	160	19	57	179	170	12	223	187
Afton W-2	456	38	384	198	156			273	100	168	147	66	42	201	116	224	111	21	56	168	123	21	203	137
Afton W-3	464	48	399	165	200			247	142	197	115	82	47	167	151	184	147	28	78	141	147	24	173	174
Afton W-4	509	27	421	193	201			272	129	158	149	108	43	201	145	239	131	17	74	179	133	25	222	153
Denmark Twp.	968	55	779	369	355			499	243	365	263	144	84	357	242	361	253	55	94	303	291	54	347	310
Hastings W-1 P-2	4	0	4	3	1			3	1	1	2	1	0	2	2	1	2	1	0	2	2	0	0	4
Lake Elmo P-1	1,792	281	1,486	662	708			867	549	699	486	291	195	641	529	698	533	99	261	541	534	102	643	628
Lake Elmo P-2	1,932	216	1,646	866	679			1,100	476	559	748	323	149	894	492	937	459	107	237	763	509	87	905	556
Lakeland	1,247	159	1,052	445	535			727	303	453	339	249	118	487	360	507	367	78	170	396	393	72	465	456
Lakeland Shores	219	24	190	91	88			127	59	94	58	38	23	86	65	83	66	21	26	77	66	19	85	72
Lake St. Croix Beach	743	114	630	213	343			344	262	371	124	125	96	203	267	226	274	55	106	175	280	65	195	313
Oakdale P-4	3,466	514	2,795	1,233	1,362			1,531	1,110	1,268	958	560	323	1,243	979	1,353	956	172	367	1,098	1,037	169	1,174	1,246
Oakdale P-5	2,175	292	1,704	615	948			812	771	726	516	452	175	651	713	712	711	102	214	564	749	109	628	831
Oakdale P-6	3,122	402	2,537	1,112	1,262			1,410	967	1,044	936	534	250	1,124	943	1,201	914	142	318	977	986	142	1,082	1,124
Pine Springs	291	21	243	130	102			160	76	70	115	58	22	158	76	136	69	18	27	122	75	11	133	90
St. Marys Point	254	16	208	86	112			136	72	92	72	44	26	90	77	96	85	14	36	67	78	12	85	95
West Lakeland Twp.	1,865	253	1,607	847	670			1,107	419	587	705	306	148	854	471	937	462	68	210	741	503	72	850	570
Woodbury P-2	1,847	255	1,600	884	627			1,134	385	391	864	334	92	953	428	1,038	361	58	155	846	443	54	931	508
Woodbury P-3	1,249	247	1,056	519	449			636	335	382	445	222	92	509	344	572	335	38	113	461	364	40	518	411
Woodbury P-4	1,964	217	1,602	853	664			1,117	393	442	820	324	91	934	441	980	391	65	162	802	359	41	896	550
Woodbury P-5	2,155	187	1,749	923	725			1,193	445	493	880	364	105	982	488	1,059	454	48	155	883	488	56	917	641
Woodbury P-10	2,732	259	2,286	1,007	991			1,348	653	663	965	490	160	1,065	687	1,123	687	83	239	918	710	86	1,014	853

Woodbury P-11	1,842	331	1,746	1,037	600	—	—	1,305	357	441	1,019	269	106	1,120	381	1,168	362	66	147	1,006	416	52	1,060	499
County: Totals:	31,870	3,991	26,573	12,639	12,008	—	—	16,651	8,378	9,825	10,892	5,499	2,424	13,129	8,567	14,067	8,290	1,375	3,302	11,409	8,856	1,325	12,749	10,408
District: 56B Total	31,870	3,991	26,573	12,639	12,008	—	—	16,651	8,378	9,825	10,892	5,499	2,424	13,129	8,567	14,067	8,290	1,375	3,302	11,409	8,856	1,325	12,749	10,408
% Of Voters			100.00	47.56	45.19	—	—	62.66	31.53	36.97	40.99	20.69	9.12	49.41	32.24	52.94	31.20	5.17	12.43	42.93	33.33	4.99	47.98	39.17
District: 56 Total	53,243	6,469	44,103	20,946	20,003	10,749	5,943	16,651	8,378	16,702	17,237	9,521	4,120	21,412	14,655	23,198	14,010	2,348	5,562	18,645	15,146	2,273	20,925	17,537
% Of Voters			100.00	47.49	45.36	24.37	13.48	37.75	19.00	37.87	39.08	21.59	9.34	48.55	33.23	52.60	31.77	5.32	12.61	42.28	34.34	5.15	47.45	39.76

DISTRICT 57A County RAMSEY		# of Persons at 7am	# of New Election	Total Num Voting in	R DENNIS NEVINIS	D BRUCE VENTO	R JOHN KLINE	D BILL LUTHER	R JIM SEIFERT	D NORA SLAWIK	R ERIC DAMMER	D SHARON MARCO	R JESSE VI AND MAE	R NORM CO AND GEN	D HUBERT AND ROO	R ALAN SHILEPS	R MARY KIFFMEY	D EDWINA GARCIA	R JUDI DUTCHE	D NANCY N LARSON	MTP PATRICIA BECKER	R JAMES N DUNLOP	R KEVIN KNIGHT	D CAROL JOHNSO	R JIM MANGAN	R CHARLIE WEAVER	D MIKE HATCH
Precinct																											
Maplewood P-12		1,894	300	1,522	616	758	—	—	670	773	—	—	627	454	426	170	557	651	651	619	77	199	510	644	97	541	749
Maplewood P-13		1,195	238	984	339	513	—	—	375	551	—	—	515	229	231	146	299	427	348	461	57	163	250	468	106	282	511
Maplewood P-14		678	90	582	241	284	—	—	266	300	—	—	261	179	136	74	229	232	256	225	27	86	194	245	41	219	280
Maplewood P-15		1,737	162	1,352	646	613	—	—	626	666	—	—	416	542	387	116	614	530	720	475	48	169	529	536	58	638	571
Maplewood P-16		1,525	155	1,181	569	529	—	—	597	581	—	—	442	457	276	135	531	413	604	394	48	153	461	449	75	522	500
County: Totals:		7,029	945	5,621	2,411	2,697	—	—	2,534	2,871	—	—	2,261	1,861	1,456	641	2,230	2,253	2,579	2,174	257	770	1,944	2,342	377	2,202	2,611
WASHINGTON																											
Landfall City		263	70	233	—	—	55	150	72	143	—	—	158	31	40	50	55	100	53	108	36	55	42	111	43	44	120
Oakdale P-1		1,462	193	1,130	—	—	408	628	487	605	—	—	531	309	280	134	427	482	417	492	98	164	351	511	80	380	593
Oakdale P-2		1,632	243	1,206	—	—	450	646	511	628	—	—	575	330	292	141	450	498	475	493	95	177	387	526	105	417	597
Oakdale P-3		2,522	338	1,954	—	—	710	1,087	823	1,044	—	—	918	542	476	217	690	863	764	841	120	264	624	868	127	654	1,017
Woodbury P-1		2,620	379	2,001	—	—	756	1,096	904	1,027	—	—	856	608	516	222	746	872	850	831	126	289	670	854	142	722	976
Woodbury P-6		2,456	405	1,961	—	—	808	965	947	895	—	—	678	695	537	165	833	754	928	693	105	234	724	774	110	816	870
Woodbury P-7		2,789	256	2,347	—	—	1,054	1,095	1,274	978	—	—	702	991	621	175	1,122	833	1,222	770	117	302	949	842	124	1,060	987
Woodbury P-8		1,600	234	1,450	—	—	747	609	905	500	—	—	426	689	326	104	769	439	857	383	60	146	691	459	70	762	509
Woodbury P-9		2,097	328	1,937	—	—	1,015	788	1,191	659	—	—	630	900	388	139	1,036	559	1,121	520	70	196	930	579	87	995	685
County: Totals:		17,441	2,446	14,219	—	—	6,003	7,064	7,114	6,479	—	—	5,474	5,095	3,476	1,347	6,128	5,400	6,687	5,131	827	1,827	5,368	5,524	888	5,850	6,354
District: 57A Total		24,470	3,391	19,840	2,411	2,697	6,003	7,064	9,648	9,350	—	—	7,735	6,956	4,932	1,988	8,358	7,653	9,266	7,305	1,084	2,597	7,312	7,866	1,265	8,052	8,965
% Of Voters				100.00	12.15	13.59	30.26	35.60	48.63	47.13	—	—	38.99	35.06	24.86	10.02	42.13	38.57	46.70	36.82	5.46	13.09	36.85	39.65	6.38	40.58	45.19

	VOTER REGISTRATION		U.S. REP. DIST. 4	U.S. REP. DIST. 6	STATE REP.	GOVERNOR & LT. GOV.	SECRETARY OF STATE	STATE AUDITOR	STATE TREASURER	ATTORNEY GENERAL																
	# of Persons Registered at 7am	# of New Registrations Election Day	Total Number of Persons Voting in the Precinct	R DENNIS R. NEWINSKI	DFL BRUCE F. VENTO	R JOHN KLINE	DFL BILL LUTHER	R JIM SEIFERT	DFL NORA SLAWIK	R ERIC DAMMER	DFL SHARON MARKO	RP JESSE VENTURA AND MAE SCHUNK	R NORM COLEMAN AND GEN OLSON	DFL HUBERT H. "SKIP" HUMPHREY III AND ROGER D. MOE	RP ALAN SHILEPSKY	R MARY KIFFMEYER	DFL EDWINA GARCIA	R JUDI DUTCHER	DFL NANCY A. LARSON	MTP PATRICIA G. V. BECKER	RP JAMES N. (JIM) DUNLOP	R KEVIN KNIGHT	DFL CAROL JOHNSON	RP JIM MANGAN	R CHARLIE WEAVER	DFL MIKE HATCH
DISTRICT 57B																										
County																										
WASHINGTON																										
Precinct																										
Cottage Grove P- 1	789	91	680	—	—	304	327	—	—	292	354	317	229	130	82	299	238	329	241	33	76	273	265	43	294	286
Cottage Grove P- 2	1,910	262	1,601	—	—	543	916	—	—	579	955	857	353	384	204	567	681	594	666	140	246	453	738	116	507	847
Cottage Grove P- 3	1,381	142	1,150	—	—	325	730	—	—	364	725	571	247	323	152	306	578	350	580	73	161	264	615	87	301	675
Cottage Grove P- 4	1,404	137	1,144	—	—	420	628	—	—	425	669	548	335	252	145	423	477	461	457	85	164	375	501	83	387	574
Cottage Grove P- 5	1,368	174	1,070	—	—	341	643	—	—	355	675	516	280	267	115	377	488	412	471	75	147	307	524	70	351	563
Cottage Grove P- 6	1,421	145	1,213	—	—	450	676	—	—	448	708	554	364	288	126	472	494	560	446	70	178	398	514	65	443	605
Cottage Grove P- 7	1,310	145	1,082	—	—	421	580	—	—	425	600	541	339	190	143	404	422	472	408	74	159	370	424	71	393	531
Cottage Grove P- 8	1,516	271	1,134	—	—	476	580	—	—	453	630	507	359	260	114	461	450	499	423	67	136	410	464	71	456	506
Cottage Grove P- 9	1,288	142	1,079	—	—	381	617	—	—	372	657	568	287	216	114	396	457	444	433	67	126	327	489	52	355	568
Cottage Grove P-10	1,207	190	1,114	—	—	418	600	—	—	406	643	507	367	235	108	460	426	512	404	52	143	377	466	57	390	563
Cottage Grove P-11	1,768	286	1,501	—	—	610	774	—	—	627	796	687	501	303	177	622	542	728	502	85	190	543	578	78	619	680
Cottage Grove P-12	1,082	163	931	—	—	352	493	—	—	378	502	465	287	177	117	368	338	386	353	80	122	317	389	61	346	446
Grey Cloud Island Twp.	214	18	193	—	—	71	100	—	—	78	107	88	51	51	22	61	87	66	87	15	32	55	82	17	67	90
Newport P-1	571	81	480	—	—	144	281	—	—	149	315	281	87	110	81	142	210	156	211	51	84	129	224	46	136	266
Newport P-2	1,344	201	1,110	—	—	335	657	—	—	347	701	579	247	270	159	329	494	385	463	121	193	271	514	97	320	587
St. Paul Park P-1	1,136	163	929	—	—	285	551	—	—	338	550	551	177	193	138	274	419	303	419	96	147	228	458	98	253	495
St. Paul Park P-2	611	87	512	—	—	150	320	—	—	195	304	247	104	159	69	156	247	162	257	48	70	142	264	39	146	286
St. Paul Park P-3	993	89	850	—	—	272	505	—	—	314	506	419	199	226	112	268	392	313	371	76	120	222	429	59	249	478
County: Totals:	21,313	2,787	17,773	—	—	6,298	9,978	—	—	6,545	10,397	8,803	4,813	4,034	2,178	6,385	7,440	7,132	7,192	1,308	2,494	5,461	7,938	1,210	6,013	9,046
District: 57B Total	21,313	2,787	17,773	—	—	6,298	9,978	—	—	6,545	10,397	8,803	4,813	4,034	2,178	6,385	7,440	7,132	7,192	1,308	2,494	5,461	7,938	1,210	6,013	9,046
% Of Voters			100.00	—	—	35.44	56.14	—	—	36.83	58.50	49.53	27.08	22.70	12.25	35.93	41.86	40.13	40.47	7.36	14.03	30.73	44.66	6.81	33.83	50.90
District: 57 Total	45,783	6,178	37,613	2,411	2,697	12,301	17,042	9,648	9,350	6,545	10,397	16,538	11,769	8,966	4,166	14,743	15,093	16,398	14,497	2,392	5,091	12,773	15,804	2,475	14,065	18,011
% Of Voters			100.00	6.41	7.17	32.70	45.31	25.65	24.86	17.40	27.64	43.97	31.29	23.84	11.08	39.20	40.13	43.60	38.54	6.36	13.54	33.96	42.02	6.58	37.39	47.89



**DISTRICT 58A**  
**County**  
**HENNEPIN**
**Precinct**

Minneapolis W-3 P-7	1,730	169	929	179	617	241	609	—	—	493	129	295	143	214	472	264	468	71	141	179	509	85	198	540
Minneapolis W-4 P-1	1,494	170	1,136	253	743	304	745	—	—	564	212	345	139	320	550	393	514	84	168	251	592	96	296	639
Minneapolis W-4 P-2	1,080	157	857	181	552	241	548	—	—	433	147	262	120	219	428	246	426	67	141	172	455	81	215	477
Minneapolis W-4 P-3	1,017	132	802	171	502	221	505	—	—	432	129	225	147	188	376	234	374	72	134	166	401	88	184	428
Minneapolis W-4 P-4	1,661	193	1,317	378	821	432	812	—	—	550	334	415	151	448	616	518	580	75	173	384	633	86	436	693
Minneapolis W-4 P-5	890	136	694	160	438	183	447	—	—	338	129	216	104	182	336	202	336	50	114	153	348	68	168	385
Minneapolis W-4 P-6	1,181	111	791	142	553	190	550	—	—	369	123	288	94	190	445	235	415	45	120	152	453	68	166	482
Minneapolis W-4 P-7	1,325	137	1,007	249	651	326	624	—	—	466	208	319	140	299	489	349	462	71	143	250	514	78	279	560
Minneapolis W-4 P-8	881	97	615	129	407	185	388	—	—	313	99	196	90	155	317	198	299	42	99	129	329	45	154	363
Minneapolis W-4 P-9	1,755	180	1,039	203	674	264	686	—	—	534	149	333	183	238	502	262	543	80	172	192	553	111	229	579
Minneapolis W-4 P-10	1,746	176	1,024	203	695	328	633	—	—	453	174	381	137	252	549	288	533	70	155	193	575	92	228	604
Minneapolis W-4 P-11	874	83	512	105	353	155	324	—	—	217	87	197	69	115	282	130	267	50	68	99	303	46	115	303
Minneapolis W-5 P-1	387	33	246	47	170	56	159	—	—	79	42	120	18	57	141	82	120	15	23	56	140	11	56	150
County: Totals:	16,021	1,774	10,969	2,400	7,176	3,126	7,030	—	—	5,241	1,962	3,592	1,535	2,877	5,503	3,401	5,337	792	1,651	2,376	5,805	955	2,724	6,203
District: 58A Total	16,021	1,774	10,969	2,400	7,176	3,126	7,030	—	—	5,241	1,962	3,592	1,535	2,877	5,503	3,401	5,337	792	1,651	2,376	5,805	955	2,724	6,203
% Of Voters			100.00	21.88	65.42	28.50	64.09	—	—	47.78	17.89	32.75	13.99	26.23	50.17	31.01	48.66	7.22	15.05	21.66	52.92	8.71	24.83	56.55

**DISTRICT 58B**  
**County**  
**HENNEPIN**
**Precinct**

Minneapolis W-3 P- 8	1,106	95	466	73	316	—	—	99	321	198	64	191	63	97	260	92	260	44	68	74	270	55	82	273
Minneapolis W-3 P- 9	1,380	105	606	102	414	—	—	148	391	248	81	261	58	112	361	136	337	47	65	106	362	40	115	372
Minneapolis W-3 P-10	1,098	58	398	76	266	—	—	108	253	155	71	165	36	95	230	95	225	23	42	75	239	28	91	234
Minneapolis W- 5 P- 2	1,593	79	766	83	586	—	—	104	588	166	90	484	49	103	539	107	511	49	55	77	537	40	79	544
Minneapolis W- 5 P- 3	1,383	84	653	58	489	—	—	71	497	113	62	449	27	86	456	80	436	28	45	62	465	29	63	464
Minneapolis W- 5 P- 4	1,209	59	713	61	584	—	—	65	591	149	50	493	38	67	559	88	516	39	39	51	572	18	57	559

Minneapolis W- 5 P- 5	1,132	81	642	79	480	—	—	92	478	175	72	387	45	90	425	117	392	34	51	76	422	26	92	435
Minneapolis W- 5 P- 6	1,339	104	609	65	446	—	—	87	436	213	53	305	74	85	365	112	357	37	78	66	382	51	76	387
Minneapolis W- 5 P- 7	784	29	231	15	187	—	—	20	191	48	19	161	11	20	182	28	169	8	9	17	180	10	16	172
Minneapolis W- 5 P- 10	389	32	204	24	160	—	—	35	146	48	22	122	17	35	132	31	133	11	13	28	140	15	30	133
<b>County: Totals:</b>	<b>11,413</b>	<b>726</b>	<b>5,288</b>	<b>636</b>	<b>3,928</b>	<b>—</b>	<b>—</b>	<b>829</b>	<b>3,892</b>	<b>1,513</b>	<b>584</b>	<b>3,018</b>	<b>418</b>	<b>790</b>	<b>3,509</b>	<b>886</b>	<b>3,336</b>	<b>320</b>	<b>465</b>	<b>632</b>	<b>3,569</b>	<b>312</b>	<b>701</b>	<b>3,573</b>
<b>District: 58B Total</b>	<b>11,413</b>	<b>726</b>	<b>5,288</b>	<b>636</b>	<b>3,928</b>	<b>—</b>	<b>—</b>	<b>829</b>	<b>3,892</b>	<b>1,513</b>	<b>584</b>	<b>3,018</b>	<b>418</b>	<b>790</b>	<b>3,509</b>	<b>886</b>	<b>3,336</b>	<b>320</b>	<b>465</b>	<b>632</b>	<b>3,569</b>	<b>312</b>	<b>701</b>	<b>3,573</b>
<b>% Of Voters</b>			<b>100.00</b>	<b>12.03</b>	<b>74.28</b>	<b>—</b>	<b>—</b>	<b>15.68</b>	<b>73.60</b>	<b>28.61</b>	<b>11.04</b>	<b>57.07</b>	<b>7.90</b>	<b>14.94</b>	<b>66.36</b>	<b>16.75</b>	<b>63.09</b>	<b>6.05</b>	<b>8.79</b>	<b>11.95</b>	<b>57.69</b>	<b>5.90</b>	<b>13.26</b>	<b>67.57</b>
<b>District: 58 Total</b>	<b>27,434</b>	<b>2,500</b>	<b>16,257</b>	<b>3,036</b>	<b>11,104</b>	<b>3,126</b>	<b>7,030</b>	<b>829</b>	<b>3,892</b>	<b>6,754</b>	<b>2,546</b>	<b>6,610</b>	<b>1,953</b>	<b>3,667</b>	<b>9,012</b>	<b>4,287</b>	<b>8,673</b>	<b>1,112</b>	<b>2,116</b>	<b>3,008</b>	<b>9,374</b>	<b>1,267</b>	<b>3,425</b>	<b>9,776</b>
<b>% Of Voters</b>			<b>100.00</b>	<b>18.68</b>	<b>68.30</b>	<b>19.23</b>	<b>43.24</b>	<b>5.10</b>	<b>23.94</b>	<b>41.55</b>	<b>15.66</b>	<b>40.66</b>	<b>12.01</b>	<b>22.56</b>	<b>55.43</b>	<b>26.37</b>	<b>53.35</b>	<b>6.84</b>	<b>13.02</b>	<b>18.50</b>	<b>57.66</b>	<b>7.79</b>	<b>21.07</b>	<b>60.13</b>

	VOTER REGISTRATION			U.S. REP. DIST. 5		STATE REP.					GOVERNOR & LT. GOV.			SECRETARY OF STATE		STATE AUDITOR		STATE TREASURER		ATTORNEY GENERAL					
	# of Persons Registered at 7am	# of New Registrations Election Day	Total Number of Persons Voting in the Precinct	R FRANK TAYLOR	DFL MARTIN OLAV SABO	R GERRY MACHOWICZ	DFL LEN BIERNAT	GRM DALE WILKINSON	R ROBERT FOWLER	DFL PHYLLIS KAHN	RP JESSE VENTURA AND MAE SCHUNK	R NORM COLEMAN AND GEN OLSON	DFL HUBERT H. "SKIP" HUMPHREY III AND ROGER D. MOE	RP ALAN SHILEPSKY	R MARY KIFFMEYER	DFL EDWINA GARCIA	R JUDI DUTCHER	DFL NANCY A. LARSON	MTF PATRICIA G. V. BECKER	RP JAMES N. (JIM) DUNLOP	R KEVIN KNIGHT	DFL CAROL JOHNSON	RP JIM MANGAN	R CHARLIE WEAVER	DFL MIKE HATCH
DISTRICT 59A																									
County																									
HENNEPIN																									
Precinct																									
Minneapolis W- 1 P- 1	1,620	240	1,188	266	755	309	675	129	—	—	550	253	355	180	339	536	403	507	107	207	276	566	117	325	621
Minneapolis W- 1 P- 2	1,972	188	1,610	356	1,083	433	1,006	93	—	—	683	342	553	171	472	815	588	736	88	217	401	828	107	461	909
Minneapolis W- 1 P- 3	1,742	186	1,438	359	929	446	831	90	—	—	592	361	456	158	449	692	512	637	104	178	386	695	86	420	772
Minneapolis W- 1 P- 4	1,638	176	1,283	296	859	392	740	101	—	—	550	267	443	131	360	668	465	593	72	161	312	674	80	368	729
Minneapolis W- 1 P- 5	1,660	193	1,273	304	816	344	758	102	—	—	520	290	435	138	388	622	461	573	88	170	317	640	80	368	694
Minneapolis W- 1 P- 6	2,193	270	1,522	321	1,032	359	932	138	—	—	655	278	550	183	381	799	458	738	106	204	303	836	122	380	873
Minneapolis W- 1 P- 10	1,292	190	928	146	670	194	567	110	—	—	417	134	340	117	194	504	238	463	79	132	153	500	77	187	536
Minneapolis W- 3 P- 1	856	86	686	136	473	169	438	52	—	—	356	102	223	100	188	342	235	335	50	103	151	372	60	177	390
Minneapolis W- 3 P- 2	1,345	185	1,012	205	663	247	598	110	—	—	545	165	276	147	251	494	302	469	85	154	208	510	102	267	539
Minneapolis W- 3 P- 3	1,312	251	1,139	214	728	240	677	150	—	—	625	177	306	208	251	550	319	508	117	203	216	576	134	251	620
Minneapolis W- 3 P- 4	1,313	236	979	183	633	232	572	116	—	—	489	170	278	148	233	477	270	438	95	173	195	480	109	222	519
Minneapolis W- 3 P- 5	1,180	160	826	155	557	185	513	79	—	—	287	163	349	87	178	464	225	405	55	118	166	419	65	177	478
County: Totals:	18,123	2,361	13,884	2,941	9,198	3,550	8,307	1,270	—	—	6,269	2,702	4,564	1,768	3,684	6,963	4,476	6,402	1,046	2,020	3,084	7,096	1,139	3,603	7,680
District: 59A Total	18,123	2,361	13,884	2,941	9,198	3,550	8,307	1,270	—	—	6,269	2,702	4,564	1,768	3,684	6,963	4,476	6,402	1,046	2,020	3,084	7,096	1,139	3,603	7,680
% Of Voters			100.00	21.18	66.25	25.57	59.83	9.15	—	—	45.15	19.46	32.87	12.73	26.53	50.15	32.24	46.11	7.53	14.55	22.21	51.11	8.20	25.95	55.32

**DISTRICT 59B**  
**County**  
**HENNEPIN**
**Precinct**

Minneapolis W- 1 P- 7	1,791	400	1,281	240	835	—	—	—	276	743	522	200	498	194	247	669	323	623	86	188	229	657	103	265	726
Minneapolis W- 1 P- 8	669	117	471	122	284	—	—	—	143	234	221	100	143	68	136	207	144	212	40	73	118	215	46	133	227
Minneapolis W- 1 P- 9	1,111	163	902	148	609	—	—	—	194	558	406	139	333	129	196	470	235	456	67	132	145	503	76	178	522
Minneapolis W- 2 P- 1	1,343	351	895	178	543	—	—	—	204	510	365	123	373	119	191	455	235	430	54	144	151	454	87	205	475
Minneapolis W- 2 P- 2	1,905	536	895	235	476	—	—	—	269	417	385	169	293	110	234	386	260	338	58	108	224	378	64	236	441
Minneapolis W- 2 P- 3	1,287	356	945	213	577	—	—	—	255	500	387	149	374	160	207	471	289	414	49	160	188	445	74	237	506
Minneapolis W- 2 P- 4	1,975	805	1,108	330	551	—	—	—	392	446	425	260	381	144	332	440	352	443	63	130	322	444	77	341	492
Minneapolis W- 2 P- 5	1,217	202	873	109	685	—	—	—	129	637	200	99	544	93	136	580	206	539	28	109	116	557	32	184	571
Minneapolis W- 2 P- 6	1,061	149	767	123	577	—	—	—	149	530	190	95	459	63	125	524	198	449	17	95	116	479	31	182	492
Minneapolis W- 2 P- 7	40	6	12	0	10	—	—	—	0	8	2	0	7	0	0	9	2	5	0	0	0	10	0	1	9
Minneapolis W- 2 P- 8	553	135	379	94	241	—	—	—	112	212	105	76	184	29	102	201	131	185	9	40	97	199	17	109	214
Minneapolis W- 3 P- 6	169	7	119	18	94	—	—	—	22	90	26	27	65	10	25	77	46	60	4	22	18	70	3	38	70
Minneapolis W- 5 P- 8	537	107	365	90	237	—	—	—	104	217	125	90	139	36	104	182	136	157	14	55	89	169	23	125	183
Minneapolis W- 5 P- 9	401	101	352	89	225	—	—	—	103	197	98	100	152	35	104	177	141	144	10	38	98	165	12	120	187
Minneapolis W- 5 P-12	1,838	308	1,180	276	774	—	—	—	305	717	359	242	537	122	308	640	432	546	49	153	300	591	59	390	600
Minneapolis W- 7 P- 6	1,392	164	950	241	640	—	—	—	288	559	250	235	454	164	257	461	379	440	26	106	264	483	50	318	504
County: Totals:	17,289	3,907	11,494	2,506	7,358	—	—	—	2,945	6,575	4,066	2,104	4,936	1,476	2,704	5,949	3,509	5,441	574	1,553	2,475	5,819	754	3,062	6,219
District: 59B Total % Of Voters	17,289	3,907	11,494	2,506	7,358	—	—	—	2,945	6,575	4,066	2,104	4,936	1,476	2,704	5,949	3,509	5,441	574	1,553	2,475	5,819	754	3,062	6,219
			100.00	21.80	64.02	—	—	—	25.62	57.20	35.37	18.31	42.94	12.84	23.53	51.76	30.53	47.34	4.99	13.51	21.53	50.63	6.56	26.64	54.11
District: 59 Total % Of Voters	35,412	6,268	25,378	5,447	16,556	3,550	8,307	1,270	2,945	6,575	10,335	4,806	9,500	3,244	6,388	12,912	7,985	11,843	1,620	3,573	5,559	12,915	1,893	6,665	13,899
			100.00	21.46	65.24	13.99	32.73	5.00	11.60	25.91	40.72	18.94	37.43	12.78	25.17	50.88	31.46	46.67	6.38	14.08	21.90	50.89	7.46	26.26	54.77

**DISTRICT 60A**  
**County**  
**HENNEPIN**
**Precinct**

Minneapolis W- 2 P- 9	213	37	100	18	54	25	53	—	—	—	35	17	42	12	20	48	19	47	8	11	17	51	9	18	48
Minneapolis W- 5 P-11	850	153	418	140	229	174	212	—	—	—	129	126	158	37	152	190	187	164	15	53	142	179	27	158	196
Minneapolis W- 7 P- 1	1,837	175	1,559	308	1,124	368	1,124	—	—	—	405	299	808	153	337	939	544	781	44	201	307	877	75	452	926
Minneapolis W- 7 P- 2	1,691	155	1,337	343	906	449	808	—	—	—	206	427	688	67	432	722	648	531	20	147	377	646	22	604	610
Minneapolis W- 7 P- 3	2,140	372	1,475	323	1,016	405	970	—	—	—	341	354	724	98	376	865	509	735	39	179	344	789	58	475	812
Minneapolis W- 7 P- 4	823	88	522	124	360	157	318	—	—	—	112	138	255	27	156	293	224	230	7	61	129	272	15	178	285
Minneapolis W- 7 P- 5	1,323	330	1,138	153	846	220	853	—	—	—	356	138	582	102	194	729	237	679	55	129	161	712	73	215	704
Minneapolis W- 7 P- 7	2,056	230	1,481	381	999	492	895	—	—	—	295	433	733	87	467	807	665	640	35	191	407	716	44	559	765
Minneapolis W- 7 P- 8	2,057	275	1,445	292	1,022	394	956	—	—	—	300	343	768	99	368	874	491	758	39	164	334	819	63	447	829
Minneapolis W- 7 P- 9	1,658	374	1,199	240	848	305	817	—	—	—	312	253	595	94	292	690	414	587	29	157	242	644	48	366	675
Minneapolis W- 7 P-10	1,781	285	856	436	328	493	274	—	—	—	113	486	234	48	502	238	488	233	30	51	480	239	27	474	278
Minneapolis W- 7 P-11	867	102	316	44	223	63	232	—	—	—	108	44	151	35	59	182	67	185	17	37	52	191	23	62	195
Minneapolis W- 7 P-12	814	145	654	151	449	185	430	—	—	—	167	133	326	53	153	389	224	333	16	65	153	363	20	202	366
Minneapolis W-10 P- 1	1,603	474	1,337	146	987	206	1,043	—	—	—	499	121	630	159	175	854	267	748	58	175	168	806	101	204	863
Minneapolis W-10 P- 2	1,678	372	1,158	168	826	228	846	—	—	—	497	134	459	148	197	668	268	613	58	172	176	637	74	217	712
Minneapolis W-10 P-11	365	76	240	57	154	75	151	—	—	—	92	46	96	32	65	124	73	118	16	35	60	121	16	73	127
County: Totals:	21,756	3,643	15,235	3,324	10,371	4,239	9,982	—	—	—	3,967	3,492	7,249	1,251	3,945	8,612	5,325	7,382	486	1,828	3,549	8,062	695	4,704	8,391
District: 60A Total	21,756	3,643	15,235	3,324	10,371	4,239	9,982	—	—	—	3,967	3,492	7,249	1,251	3,945	8,612	5,325	7,382	486	1,828	3,549	8,062	695	4,704	8,391
% Of Voters			100.00	21.82	68.07	27.82	65.52				26.04	22.92	47.58	8.21	25.89	56.53	34.95	48.45	3.19	12.00	23.30	52.92	4.56	30.88	55.08

**DISTRICT 60B**  
**County**  
**HENNEPIN**
**Precinct**

Minneapolis W-10 P- 3	1,820	285	1,257	267	868	—	—	71	288	805	370	264	592	81	305	733	422	601	36	150	272	672	43	351	743
Minneapolis W-10 P- 4	2,098	411	1,357	191	965	—	—	160	185	896	483	157	643	178	199	812	297	732	52	207	201	771	107	239	837
Minneapolis W-10 P- 6	1,840	367	1,255	219	911	—	—	115	222	841	438	168	603	122	237	766	328	680	65	159	206	736	70	278	786

Minneapolis W-10 P- 7	1,858	328	1,368	199	1,002	—	—	160	202	929	484	171	648	181	210	859	299	771	75	210	209	798	115	257	836
Minneapolis W-10 P- 8	1,638	226	1,202	220	855	—	—	92	235	783	359	216	589	103	263	700	335	619	60	150	228	670	59	280	735
Minneapolis W-10 P- 9	1,343	234	951	131	716	—	—	84	137	669	307	130	474	92	165	610	198	540	54	109	145	582	57	180	601
Minneapolis W-10 P-10	1,919	152	1,484	246	1,118	—	—	99	266	1,042	432	249	755	109	294	949	461	786	61	167	277	888	65	349	951
Minneapolis W-11 P- 1	1,948	276	1,657	332	1,178	—	—	113	364	1,082	472	331	793	159	413	948	598	796	64	219	339	927	88	461	973
Minneapolis W-13 P- 1	974	272	923	282	546	—	—	57	336	454	287	287	328	65	354	411	447	333	31	118	298	397	50	372	411
Minneapolis W-13 P- 2	2,239	191	1,783	463	1,205	—	—	78	490	1,139	433	459	854	122	530	993	815	762	40	228	484	895	58	666	940
Minneapolis W-13 P- 3	2,720	440	2,184	600	1,389	—	—	138	622	1,288	603	558	976	176	652	1,160	880	967	90	267	594	1,084	105	740	1,160
Minneapolis W-13 P- 4	2,151	229	1,774	492	1,169	—	—	77	538	1,051	467	485	784	123	545	942	771	731	64	222	494	853	56	645	927
County: Totals:	22,548	3,411	17,195	3,642	11,922	—	—	1,244	3,885	10,979	5,135	3,475	8,039	1,511	4,167	9,883	5,851	8,318	692	2,206	3,747	9,273	873	4,818	9,900
District: 60B Total	22,548	3,411	17,195	3,642	11,922	—	—	1,244	3,885	10,979	5,135	3,475	8,039	1,511	4,167	9,883	5,851	8,318	692	2,206	3,747	9,273	873	4,818	9,900
% Of Voters			100.00	21.18	69.33	—	—	7.23	22.59	63.85	29.86	20.21	46.75	8.79	24.23	57.48	34.03	48.37	4.02	12.83	21.79	53.93	5.08	28.02	57.57
District: 60 Total	44,304	7,054	32,430	6,966	22,993	4,239	9,982	1,244	3,885	10,979	9,102	6,967	15,288	2,762	8,112	18,495	11,176	15,700	1,178	4,034	7,296	17,335	1,568	9,522	18,291
% Of Voters			100.00	21.48	68.74	13.07	30.78	3.84	11.98	33.85	28.07	21.48	47.14	8.52	25.01	57.03	34.46	48.41	3.63	12.44	22.50	53.45	4.84	29.36	56.40

**DISTRICT 61A**  
**County**  
**HENNEPIN**

**Precinct**

Minneapolis W- 2 P-10	671	89	268	39	178	29	209	—	—	—	62	31	154	14	59	149	42	159	8	17	44	154	11	36	167
Minneapolis W- 6 P- 2	1,418	229	782	102	547	123	596	—	—	—	275	88	366	102	111	456	161	424	48	111	99	444	67	122	476
Minneapolis W- 6 P- 3	1,417	266	815	113	568	137	619	—	—	—	303	96	352	94	127	508	162	453	56	108	127	487	63	156	489
Minneapolis W- 6 P- 4	1,394	249	778	99	528	113	589	—	—	—	298	70	336	95	105	471	145	430	40	93	107	454	60	112	449
Minneapolis W- 6 P- 5	1,324	104	509	111	314	119	350	—	—	—	192	91	205	70	128	266	153	239	29	71	127	254	48	128	280
Minneapolis W- 6 P- 6	335	18	169	23	115	16	137	—	—	—	43	15	92	19	27	84	24	80	20	19	21	84	9	20	96
Minneapolis W- 6 P- 7	1,374	223	891	84	663	91	744	—	—	—	329	69	398	107	91	599	139	527	47	129	74	566	68	106	582
Minneapolis W- 6 P- 8	1,085	59	386	52	273	56	310	—	—	—	128	58	176	34	64	248	58	235	18	36	50	249	25	64	258
Minneapolis W- 6 P- 9	1,131	74	436	68	305	67	343	—	—	—	136	63	220	50	78	258	86	260	22	41	85	261	32	91	273
Minneapolis W- 6 P-10	807	64	349	67	219	85	223	—	—	—	123	63	145	43	69	194	77	183	30	49	69	182	28	76	189
Minneapolis W- 7 P-13	903	164	519	79	354	74	396	—	—	—	191	64	235	59	76	313	107	281	30	71	69	292	33	90	311
Minneapolis W- 8 P- 1	706	50	315	40	229	48	229	—	—	—	75	54	167	19	44	189	57	168	20	31	46	184	16	57	188
Minneapolis W- 8 P- 2	1,156	90	580	135	372	133	402	—	—	—	136	137	280	47	156	311	171	290	29	45	141	317	29	162	313
County: Totals:	13,721	1,679	6,797	1,012	4,665	1,091	5,147	—	—	—	2,291	899	3,126	753	1,135	4,046	1,382	3,729	397	821	1,059	3,928	489	1,220	4,071
District: 61A Total	13,721	1,679	6,797	1,012	4,665	1,091	5,147	—	—	—	2,291	899	3,126	753	1,135	4,046	1,382	3,729	397	821	1,059	3,928	489	1,220	4,071
% Of Voters			100.00	14.89	68.63	16.05	75.72	—	—	—	33.71	13.23	45.99	11.08	16.70	59.53	20.33	54.86	5.84	12.08	15.58	57.79	7.19	17.95	59.89

VOTER REGISTRATION		U.S. REP. DIST. 5	STATE REP.		GOVERNOR & LT. GOV.		SECRETARY OF STATE		STATE AUDITOR		STATE TREASURER		ATTORNEY GENERAL											
# of Persons Registered at 7am	# of New Registrations Election Day	Total Number of Persons Voting in the Precinct	R FRANK TAYLOR	DFL MARTIN OLAV SABO	R GREG DOLCE	DFL KAREN CLARK	RP DENISE HARMON	R ANDY LINDBERG	DFL INDA WEJMAN	RP JESSE VENTURA AND MAE SCHUNK	R NORM COLEMAN AND GEN OLSON	DFL HUBERT H. "SKIP" HUMPHREY III AND ROGER D. MOE	RP AN SHIPLESKY	R MARY KIFFMEYER	DFL KIMBA GARCIA	R JUDI DUTCHER	DFL NANCY A. LARSON	MTP PATRICIA G. V. BECKER	RP JAMES N. (JIM) DUNLOP	R KEVIN KNIGHT	DFL CAROL JOHNSON	RP JIM MANGAN	R CHARLIE WEAVER	DFL MIKE HATCH
671	89	268	39	178	29	209	—	—	—	62	31	154	14	59	149	42	159	8	17	44	154	11	36	167
1,418	229	782	102	547	123	596	—	—	—	275	88	366	102	111	456	161	424	48	111	99	444	67	122	476
1,417	266	815	113	568	137	619	—	—	—	303	96	352	94	127	508	162	453	56	108	127	487	63	156	489
1,394	249	778	99	528	113	589	—	—	—	298	70	336	95	105	471	145	430	40	93	107	454	60	112	449
1,324	104	509	111	314	119	350	—	—	—	192	91	205	70	128	266	153	239	29	71	127	254	48	128	280
335	18	169	23	115	16	137	—	—	—	43	15	92	19	27	84	24	80	20	19	21	84	9	20	96
1,374	223	891	84	663	91	744	—	—	—	329	69	398	107	91	599	139	527	47	129	74	566	68	106	582
1,085	59	386	52	273	56	313	—	—	—	128	58	176	34	64	248	58	235	18	36	50	249	25	64	258
1,131	74	436	68	305	67	340	—	—	—	136	63	220	50	78	258	86	260	22	41	85	261	32	91	273
807	64	349	67	219	85	223	—	—	—	123	63	145	43	69	194	77	183	30	49	69	182	28	76	189
903	164	519	79	354	74	396	—	—	—	191	64	235	59	76	313	107	281	30	71	69	292	33	90	311
706	50	315	40	229	48	229	—	—	—	75	54	167	19	44	189	57	168	20	31	46	184	16	57	188
1,156	90	580	135	372	133	402	—	—	—	136	137	280	47	156	311	171	290	29	45	141	317	29	162	313
13,721	1,679	6,797	1,012	4,665	1,091	5,147	—	—	—	2,291	899	3,126	753	1,135	4,046	1,382	3,729	397	821	1,059	3,928	489	1,220	4,071
13,721	1,679	6,797	1,012	4,665	1,091	5,147	—	—	—	2,291	899	3,126	753	1,135	4,046	1,382	3,729	397	821	1,059	3,928	489	1,220	4,071
		100.00	14.89	68.63	16.05	75.72	—	—	—	33.71	13.23	45.99	11.08	16.70	59.53	20.33	54.86	5.84	12.08	15.58	57.79	7.19	17.95	59.89

**DISTRICT 61B**  
**County**  
**HENNEPIN**
**Precinct**

Minneapolis W- 6 P- 1	1,952	298	1,012	104	735	—	—	156	107	671	397	95	438	133	119	643	169	584	53	158	113	596	92	139	630
Minneapolis W- 8 P- 3	725	63	326	36	237	—	—	42	36	225	118	31	163	42	37	210	52	187	31	44	30	217	30	46	209
Minneapolis W- 8 P- 4	1,100	97	593	78	421	—	—	67	90	402	178	73	299	64	92	384	102	354	35	73	81	372	42	105	379
Minneapolis W- 8 P- 5	1,392	143	716	94	524	—	—	62	90	510	183	93	411	57	97	487	117	442	38	69	87	475	44	102	484
Minneapolis W- 8 P- 6	538	78	379	44	277	—	—	40	46	255	149	34	176	50	46	244	70	224	23	47	39	240	27	56	244
Minneapolis W- 8 P- 7	1,503	92	878	83	691	—	—	72	88	639	217	81	534	66	105	614	136	570	42	72	90	604	50	95	643
Minneapolis W- 8 P- 9	1,481	139	998	145	755	—	—	83	138	710	270	119	584	62	142	707	184	626	52	99	132	668	63	166	676
Minneapolis W- 8 P-11	1,666	140	1,255	207	930	—	—	104	214	843	397	184	654	99	255	803	367	685	56	126	221	782	62	269	809
Minneapolis W- 8 P-12	596	67	322	59	202	—	—	47	62	178	107	54	134	39	69	170	70	168	21	45	65	167	27	73	172
Minneapolis W- 9 P- 4	1,411	165	933	109	709	—	—	72	130	670	286	101	493	90	126	635	166	555	43	104	115	602	55	134	642
Minneapolis W- 9 P- 5	987	102	574	70	421	—	—	79	77	380	212	57	262	81	80	352	106	316	39	89	69	346	63	75	364
Minneapolis W-10 P- 5	1,302	166	702	77	535	—	—	96	71	483	244	58	370	74	95	451	108	438	41	84	79	454	57	94	460
County: Totals:	14,653	1,550	8,688	1,106	6,437	—	—	920	1,149	5,966	2,758	980	4,518	857	1,263	5,700	1,647	5,149	474	1,010	1,121	5,523	612	1,354	5,712
District: 61B Total	14,653	1,550	8,688	1,106	6,437	—	—	920	1,149	5,966	2,758	980	4,518	857	1,263	5,700	1,647	5,149	474	1,010	1,121	5,523	612	1,354	5,712
% Of Voters			100.00	12.73	74.09			10.59	13.23	68.67	31.74	11.28	52.00	9.86	14.54	65.61	18.96	59.27	5.46	11.63	12.90	63.57	7.04	15.58	65.75
District: 61 Total	28,374	3,229	15,485	2,118	11,102	1,091	5,147	920	1,149	5,966	5,049	1,879	7,644	1,610	2,398	9,746	3,029	8,878	871	1,831	2,180	9,451	1,101	2,574	9,783
% Of Voters			100.00	13.68	71.70	7.05	33.24	5.94	7.42	38.53	32.61	12.13	49.36	10.40	15.49	62.94	19.56	57.33	5.62	11.82	14.08	61.03	7.11	16.62	63.18

**DISTRICT 62A**  
**County**  
**HENNEPIN**
**Precinct**

Minneapolis W- 2 P-11	1,198	339	725	124	510	138	497	—	—	246	94	341	83	141	416	159	392	40	70	134	407	46	148	415
Minneapolis W- 2 P-12	897	76	611	67	475	81	465	—	—	158	64	342	70	80	399	99	367	29	73	63	396	34	92	409
Minneapolis W- 2 P-13	1,624	176	1,284	167	988	205	985	—	—	332	167	711	112	206	842	319	740	42	163	179	788	63	272	832
Minneapolis W-9 P- 1	1,757	233	1,239	173	884	206	913	—	—	487	133	541	164	204	745	254	682	75	153	169	758	104	193	797

Minneapolis W- 9 P- 2	2,029	214	1,703	292	1,236	364	1,217	—	—	588	267	788	183	364	1,029	481	904	87	207	298	1,034	102	393	1,056
Minneapolis W- 9 P- 3	1,712	210	1,353	219	979	270	994	—	—	566	181	559	170	249	818	357	736	76	200	224	808	107	280	837
Minneapolis W- 9 P- 6	1,439	151	991	150	724	196	719	—	—	399	118	427	131	182	587	236	532	56	114	164	606	78	199	616
Minneapolis W- 9 P- 8	1,358	162	943	175	642	205	641	—	—	410	140	352	120	194	504	243	451	71	121	169	524	68	195	560
Minneapolis W- 9 P- 9	1,476	180	1,116	194	805	248	780	—	—	503	153	439	143	242	623	289	582	83	147	211	652	80	227	703
Minneapolis W-12 P- 1	2,052	189	1,720	356	1,198	427	1,181	—	—	487	334	845	156	404	1,008	628	831	70	237	375	932	89	494	1,013
Minneapolis W-12 P- 2	2,057	173	1,600	332	1,105	428	1,048	—	—	632	331	603	191	421	846	531	773	95	218	347	869	108	457	898
Minneapolis W- 2 P-14	1,021	100	571	83	419	96	427	—	—	193	67	277	61	88	356	117	321	34	67	80	351	30	100	367
County: Totals:	18,620	2,203	13,856	2,332	9,965	2,864	9,867	—	—	5,001	2,049	6,225	1,584	2,775	8,173	3,713	7,311	758	1,770	2,413	8,125	909	3,050	8,503
District: 62A Total	18,620	2,203	13,856	2,332	9,965	2,864	9,867	—	—	5,001	2,049	6,225	1,584	2,775	8,173	3,713	7,311	758	1,770	2,413	8,125	909	3,050	8,503
% Of Voters			100.00	16.83	71.92	20.67	71.21	—	—	36.09	14.79	44.93	11.43	20.03	58.99	26.80	52.76	5.47	12.77	17.41	58.64	6.56	22.01	61.37

DISTRICT 62B  
County  
HENNEPIN

## Precinct

	# of Persons Registered at /am	# of New Registrations Election Day	Total Number of Persons Voting in the Precinct	R FRANK TAYLOR	DFL MARTIN OLAV SABO	R ORLANDO OCHOA	DFL LEE GREENFIELD	R JOHN HALVERSON	DFL WES SKOGLUND	RP JESSE VENTURA AND MAE SCHUNK	R NORM COLEMAN AND GEN OLSON	DFL HUBERT H. "SKIP" HUMPHREY III AND ROGER D. MOE	RP ALAN SHILEPSKY	R MARY KIFFMEYER	DFL EDWINA GARCIA	R JUDI DUTCHER	DFL NANCY A. LARSON	MTP PATRICIA G. V. BECKER	RP JAMES N. (JIM) DUNLOP	R KEVIN KNIGHT	DFL CAROL JOHNSON	RP JIM MANGAN	R CHARLIE WEAVER	DFL MIKE HATCH
Minneapolis W- 8 P- 8	1,394	125	1,005	184	714	—	—	232	709	355	161	465	99	216	620	273	543	45	122	182	585	55	230	634
Minneapolis W- 8 P-10	1,450	152	1,095	215	762	—	—	263	753	392	206	473	109	258	626	340	561	53	131	220	629	67	262	663
Minneapolis W- 9 P- 7	933	97	664	116	472	—	—	143	482	213	107	304	76	130	408	154	363	35	80	119	396	42	141	427
Minneapolis W- 9 P-10	2,167	234	1,647	347	1,114	—	—	423	1,115	646	311	656	213	391	886	508	807	89	225	331	900	147	403	945
Minneapolis W-11 P- 4	1,609	151	1,275	324	846	—	—	369	836	438	284	522	125	358	683	482	577	59	188	315	655	75	404	695
Minneapolis W-11 P- 9	1,426	158	1,167	354	719	—	—	402	695	381	322	443	77	403	584	522	470	48	130	365	552	55	434	582
Minneapolis W-12 P- 3	2,311	233	1,839	436	1,230	—	—	523	1,229	728	374	696	203	493	982	634	865	116	260	440	955	129	541	1,030
Minneapolis W-12 P- 4	2,112	234	1,684	367	1,158	—	—	481	1,106	659	352	623	193	430	897	609	768	87	236	398	849	114	491	927
Minneapolis W-12 P- 5	2,729	305	2,194	553	1,406	—	—	708	1,375	882	487	789	227	635	1,114	858	951	114	302	548	1,111	141	704	1,170
Minneapolis W-12 P- 6	1,595	139	1,266	321	816	—	—	407	799	482	299	456	132	406	595	489	552	58	166	344	614	89	387	667
Minneapolis W-12 P- 7	227	22	112	22	65	—	—	26	73	29	20	52	6	29	53	23	50	9	5	21	57	3	24	56
Minneapolis W-12 P- 8	1,411	154	1,111	292	709	—	—	339	708	506	239	350	124	351	533	441	477	61	142	287	557	78	325	606
Minneapolis W-12 P- 9	1,456	158	1,202	320	754	—	—	384	752	557	245	383	154	379	561	458	516	81	170	315	590	91	379	624
County: Totals:	20,820	2,162	16,261	3,851	10,765	—	—	4,700	10,632	6,268	3,407	6,212	1,738	4,479	8,542	5,791	7,500	855	2,157	3,885	8,450	1,086	4,725	9,026
District: 62B Total	20,820	2,162	16,261	3,851	10,765	—	—	4,700	10,632	6,268	3,407	6,212	1,738	4,479	8,542	5,791	7,500	855	2,157	3,885	8,450	1,086	4,725	9,026
% Of Voters			100.00	23.68	66.20	—	—	28.90	65.38	38.55	20.95	38.20	10.69	27.54	52.53	35.61	46.12	5.26	13.26	23.89	51.96	6.68	29.06	55.51
District: 62 Total	39,440	4,365	30,117	6,183	20,730	2,864	9,867	4,700	10,632	11,269	5,456	12,437	3,322	7,254	16,715	9,504	14,811	1,613	3,927	6,298	16,575	1,995	7,775	17,529
% Of Voters			100.00	20.53	68.83	9.51	32.76	15.61	35.30	37.42	18.12	41.30	11.03	24.09	55.50	31.56	49.18	5.36	13.04	20.91	55.04	6.62	25.82	58.20

## Precinct

			VOTER REGISTRATION	U.S. REP. DIST. 5	STATE REP.			GOVERNOR & LT. GOV.		SECRETARY OF STATE	STATE AUDITOR		STATE TREASURER		ATTORNEY GENERAL													
			# of Persons Registered at 7am	# of New Registrations Election Day	Total Number of Persons Voting in the Precinct		R FRANK TAYLOR	DFL MARTIN OLAV SABO	R RAM MORSE	DFL JEAN WAGENIUS	R MITCHELL HADLEY	DFL MARK S. GLEASON	RP JESSE VENTURA AND MAE SCHUNK	R NORM COLEMAN AND GEN OLSON	DFL HUBERT H. "SKIP" HUMPHREY III AND ROGER D. MOE	RP ALAN SHILEPSKY	R MARY KIFFMEYER	DFL EDWINA GARCIA	R JUDI DUTCHER	DFL NANCY A. LARSON	MTF PATRICIA G. V. BECKER	RP JAMES N. (JIM) DUNLOP	R KEVIN KNIGHT	DFL CAROL JOHNSON	RP JIM MANGAN	R CHARLIE WEAVER	DFL MIKE HATCH	
DISTRICT 63A County HENNEPIN																												
Precinct																												
Minneapolis W-11 P- 2			1,484	161	1,144	237	807	280	805	932	—	—	324	231	562	106	267	678	395	566	52	142	245	638	64	319	676	
Minneapolis W-11 P- 3			1,669	136	1,321	311	945	342	932	—	—	—	282	328	700	76	360	807	568	612	29	171	318	710	35	448	761	
Minneapolis W-11 P- 5			706	85	603	178	377	185	389	—	—	—	134	187	280	42	196	315	278	242	13	61	187	293	17	237	315	
Minneapolis W-11 P- 6			2,315	227	1,800	514	1,108	605	1,067	—	—	—	556	507	707	147	578	902	765	746	74	212	523	874	95	641	914	
Minneapolis W-11 P- 7			1,742	188	1,506	415	977	460	969	—	—	—	447	413	626	108	488	791	670	633	47	189	445	720	44	531	810	
Minneapolis W-11 P- 8			2,306	238	1,856	558	1,150	623	1,167	—	—	—	572	556	700	142	650	910	875	727	60	208	581	853	80	708	948	
Minneapolis W-13 P- 5			2,330	223	2,105	590	1,362	662	1,344	—	—	—	553	570	950	159	661	1,100	967	853	61	266	576	1,048	74	770	1,117	
Minneapolis W-13 P- 6			1,698	143	1,354	359	902	439	852	—	—	—	284	414	640	88	422	720	636	557	28	156	370	677	41	565	661	
Minneapolis W-13 P- 7			1,975	105	1,636	393	1,148	443	1,123	—	—	—	293	471	844	101	478	919	768	671	27	225	424	804	38	680	809	
Minneapolis W-13 P- 8			1,645	209	1,444	490	841	558	805	—	—	—	467	433	523	108	553	662	703	548	47	162	479	653	50	576	719	
Minneapolis W-13 P- 9			1,614	142	1,311	447	760	530	708	—	—	—	450	396	450	111	523	575	637	479	55	127	476	601	66	526	620	
Minneapolis W-13 P-10			1,583	183	1,470	441	914	534	858	—	—	—	407	452	586	95	556	674	699	563	52	169	465	680	46	590	732	
Minneapolis W-13 P-11			947	86	799	253	470	311	453	—	—	—	286	241	262	66	296	366	409	278	24	116	276	331	36	312	384	
County: Totals:			22,014	2,126	18,349	5,186	11,761	5,972	11,472	—	—	—	5,055	5,199	7,830	1,349	6,028	9,419	8,370	7,475	569	2,204	5,365	8,882	686	6,903	9,466	
District: 63A Total % Of Voters			22,014	2,126	18,349	5,186	11,761	5,972	11,472	—	—	—	5,055	5,199	7,830	1,349	6,028	9,419	8,370	7,475	569	2,204	5,365	8,882	686	6,903	9,466	
			100.00	28.26	64.10			28.26	62.52	—	—	—	27.55	28.33	42.67	7.35	32.85	51.33	45.62	40.74	3.10	12.01	29.24	48.41	3.74	37.62	51.59	

## Precinct

	VOTER REGISTRATION			U.S. REP. DIST. 5	STATE REP.			GOVERNOR & LT. GOV.			SECRETARY OF STATE		STATE AUDITOR		STATE TREASURER		ATTORNEY GENERAL							
	# of Persons Registered at 7am	# of New Registrations Election Day	Total Number of Persons Voting in the Precinct	R FRANK TAYLOR	DFL MARTIN OLAV SABO	R PAM MORSE	DFL JEAN WAGENUS	R MITCHELL HADLEY	DFL MARK S. GLEASON	RP JESSE VENTURA AND MAE SCHUNK	R NORM COLEMAN AND GEN OLSON	DFL HUBERT H. "SKIP" HUMPHREY III AND ROGER D. MOE	RP ALAN SHILEPSKY	R MARY KIFFMEYER	DFL EDWINA GARCIA	R JUDI DUTCHER	DFL NANCY A. LARSON	MTP PATRICIA G. V. BECKER	RP JAMES N. (JIM) DUNLOP	R KEVIN KNIGHT	DFL CAROL JOHNSON	RP JIM MANGAN	R CHARLIE WEAVER	DFL MIKE HATCH
DISTRICT 63B County HENNEPIN																								
Precinct																								
Fort Snelling P-1	11		3	0	3	—	—	1	2	1	1	1	1	1	1	1	2	0	1	1	1	0	1	2
Minneapolis W-11 P-10	1,987	212	1,650	491	985	—	—	624	924	573	473	586	125	567	831	748	629	86	199	511	781	93	614	819
Minneapolis W-11 P-11	1,047	179	631	199	357	—	—	258	325	262	156	206	61	210	302	258	241	40	73	200	279	45	227	297
Minneapolis W-12 P-10	1,779	170	1,243	327	773	—	—	429	728	593	239	389	147	344	648	472	533	108	217	302	591	116	353	668
Richfield W-1 P-3	2,694	342	2,146	700	1,259	—	—	919	1,124	740	736	649	130	778	1,131	1,053	810	77	218	807	925	99	878	1,015
Richfield W-2 P-2	2,407	288	1,960	639	1,169	—	—	853	1,002	623	631	684	102	685	1,064	920	764	99	187	715	901	95	763	972



Richfield W-2 P-7	2,689	291	2,281	723	1,389	—	—	980	1,201	906	695	662	167	782	1,221	1,033	914	122	259	820	991	135	878	1,110
Richfield W-3 P-1	1,823	203	1,445	420	904	—	—	602	773	588	377	454	93	464	805	608	612	78	156	472	672	79	498	758
Richfield W-3 P-8	2,078	242	1,686	499	1,041	—	—	702	909	664	462	546	109	542	952	743	710	97	178	553	814	100	602	886
Richfield W-3 P-9	1,860	255	1,527	477	927	—	—	669	795	659	410	441	109	499	842	678	635	78	164	533	717	92	564	779
<b>County: Totals:</b>	<b>18,375</b>	<b>2,182</b>	<b>14,572</b>	<b>4,475</b>	<b>8,807</b>	<b>—</b>	<b>—</b>	<b>6,037</b>	<b>7,783</b>	<b>5,609</b>	<b>4,180</b>	<b>4,618</b>	<b>1,044</b>	<b>4,872</b>	<b>7,797</b>	<b>6,514</b>	<b>5,850</b>	<b>785</b>	<b>1,652</b>	<b>4,914</b>	<b>6,672</b>	<b>854</b>	<b>5,378</b>	<b>7,306</b>
<b>District: 63B Total</b>	<b>18,375</b>	<b>2,182</b>	<b>14,572</b>	<b>4,475</b>	<b>8,807</b>	<b>—</b>	<b>—</b>	<b>6,037</b>	<b>7,783</b>	<b>5,609</b>	<b>4,180</b>	<b>4,618</b>	<b>1,044</b>	<b>4,872</b>	<b>7,797</b>	<b>6,514</b>	<b>5,850</b>	<b>785</b>	<b>1,652</b>	<b>4,914</b>	<b>6,672</b>	<b>854</b>	<b>5,378</b>	<b>7,306</b>
<b>% Of Voters</b>			<b>100.00</b>	<b>30.71</b>	<b>60.44</b>	<b>—</b>	<b>—</b>	<b>41.43</b>	<b>53.41</b>	<b>38.49</b>	<b>28.69</b>	<b>31.69</b>	<b>7.16</b>	<b>33.43</b>	<b>53.51</b>	<b>44.70</b>	<b>40.15</b>	<b>5.39</b>	<b>11.34</b>	<b>33.72</b>	<b>45.79</b>	<b>5.86</b>	<b>36.91</b>	<b>50.14</b>
<b>District: 63 Total</b>	<b>40,389</b>	<b>4,308</b>	<b>32,921</b>	<b>9,661</b>	<b>20,568</b>	<b>5,972</b>	<b>11,472</b>	<b>6,037</b>	<b>7,783</b>	<b>10,664</b>	<b>9,379</b>	<b>12,448</b>	<b>2,393</b>	<b>10,900</b>	<b>17,216</b>	<b>14,884</b>	<b>13,325</b>	<b>1,354</b>	<b>3,856</b>	<b>10,279</b>	<b>15,554</b>	<b>1,540</b>	<b>12,281</b>	<b>16,772</b>
<b>% Of Voters</b>			<b>100.00</b>	<b>29.35</b>	<b>62.48</b>	<b>18.14</b>	<b>34.85</b>	<b>18.34</b>	<b>23.64</b>	<b>32.39</b>	<b>28.49</b>	<b>37.81</b>	<b>7.27</b>	<b>33.11</b>	<b>52.29</b>	<b>45.21</b>	<b>40.48</b>	<b>4.11</b>	<b>11.71</b>	<b>31.22</b>	<b>47.25</b>	<b>4.68</b>	<b>37.30</b>	<b>50.95</b>

**DISTRICT 64A**  
**County**  
**RAMSEY**
**Precinct**

	# of Persons Registered at 7am	# of New Registrations Election Day	Total Number of Persons Voting in the Precinct	R DENNIS R. NEWINSKI	DFL BRUCE F. VENTO	R PAT MUGGENBURG	DFL MATT ENTENZA	R RAY CLEVELAND	DFL MICHAEL PAYMAR	RP JESSE VENTURA AND MAE SCHUNK	R NORM COLEMAN AND GEN OLSON	DFL HUBERT H. "SKIP" HUMPHREY III AND ROGER D. MOE	RP NUN SHILEPSKY	R MARY KIFFMEYER	DFL EDWINA GARCIA	R JUDI DUTCHER	DFL NANCY A. LARSON	MTP PATRICIA G. V. BECKER	RP JAMES N. (JIM) DUNLOP	R KEVIN KNIGHT	DFL CAROL JOHNSON	RP JIM MANGAN	R CHARLIE WEAVER	DFL MIKE HATCH
St Paul W-2 P-1	1,764	201	1,351	377	873	337	926	—	—	288	401	635	96	395	752	542	625	29	175	342	698	48	462	760
St Paul W-2 P-3	1,926	242	1,471	457	915	394	1,006	—	—	307	472	671	105	423	832	606	863	47	218	371	731	52	538	781
St Paul W-2 P-4	1,588	298	1,224	337	757	306	810	—	—	322	366	516	91	331	682	481	544	35	180	288	584	47	437	623
St Paul W-3 P-1	793	83	643	140	452	123	492	—	—	146	154	330	41	130	416	210	330	18	90	115	359	33	169	398
St Paul W-3 P-2	1,784	281	1,107	165	781	146	885	—	—	301	141	608	75	154	744	226	656	20	104	157	693	47	203	714
St Paul W-3 P-5	1,467	164	1,165	322	743	279	822	—	—	302	315	519	87	310	661	429	563	31	158	269	603	50	374	661
St Paul W-3 P-11	1,440	129	1,245	384	750	338	804	—	—	326	378	520	97	356	674	481	568	42	141	344	607	60	400	687
St Paul W-4 P-12	1,325	145	1,074	328	659	292	719	—	—	260	340	452	81	327	577	449	482	33	139	298	512	48	408	541
St Paul W-4 P-15	1,234	169	955	221	641	191	718	—	—	288	203	438	97	214	554	290	490	54	148	197	489	58	239	569
St Paul W-4 P-16	1,193	204	965	290	577	233	667	—	—	302	277	358	107	266	510	336	450	50	138	240	464	62	301	521
St Paul W-4 P-17	1,897	512	1,360	546	628	450	739	—	—	382	530	414	109	533	558	579	500	53	152	458	536	62	527	598
St Paul W-4 P-18	1,197	185	912	204	598	173	671	—	—	322	172	381	93	184	538	258	488	38	118	177	502	56	204	566
St Paul W-4 P-19	1,206	241	1,090	448	560	369	618	—	—	193	460	409	55	431	486	525	389	34	109	389	431	32	498	465
St Paul W-4 P-21	1,501	165	1,137	324	737	267	818	—	—	266	336	510	80	316	664	443	548	28	145	276	592	49	364	669
St Paul W-4 P-23	1,501	178	1,206	379	744	318	816	—	—	272	406	491	84	379	638	500	539	23	149	333	598	42	421	647
<b>County: Totals:</b>	<b>21,816</b>	<b>3,197</b>	<b>16,905</b>	<b>4,922</b>	<b>10,415</b>	<b>4,216</b>	<b>11,511</b>	<b>—</b>	<b>—</b>	<b>4,277</b>	<b>4,951</b>	<b>7,252</b>	<b>1,298</b>	<b>4,749</b>	<b>9,286</b>	<b>6,355</b>	<b>7,835</b>	<b>535</b>	<b>2,164</b>	<b>4,254</b>	<b>8,399</b>	<b>746</b>	<b>5,545</b>	<b>9,200</b>
<b>District: 64A Total</b>	<b>21,816</b>	<b>3,197</b>	<b>16,905</b>	<b>4,922</b>	<b>10,415</b>	<b>4,216</b>	<b>11,511</b>	<b>—</b>	<b>—</b>	<b>4,277</b>	<b>4,951</b>	<b>7,252</b>	<b>1,298</b>	<b>4,749</b>	<b>9,286</b>	<b>6,355</b>	<b>7,835</b>	<b>535</b>	<b>2,164</b>	<b>4,254</b>	<b>8,399</b>	<b>746</b>	<b>5,545</b>	<b>9,200</b>
<b>% Of Voters</b>			<b>100.00</b>	<b>29.12</b>	<b>61.61</b>	<b>24.94</b>	<b>68.09</b>	<b>—</b>	<b>—</b>	<b>25.30</b>	<b>29.29</b>	<b>42.90</b>	<b>7.68</b>	<b>28.09</b>	<b>54.93</b>	<b>37.59</b>	<b>46.35</b>	<b>3.16</b>	<b>12.80</b>	<b>25.16</b>	<b>49.68</b>	<b>4.41</b>	<b>32.80</b>	<b>54.42</b>

VOTER  
REGISTRATIONU.S. REP.  
DIST. 4STATE  
REP.GOVERNOR  
& LT. GOV.SECRETARY  
OF STATESTATE  
AUDITORSTATE  
TREASURERATTORNEY  
GENERAL

**DISTRICT 64B**  
**County**  
**RAMSEY**

**Precinct**

St Paul W-2 P-13	1,068	117	864	232	552	—	—	249	529	171	265	417	51	250	462	291	418	27	65	233	457	38	255	490
St Paul W-2 P-14	781	104	601	189	362	—	—	196	368	193	197	203	48	189	299	203	283	39	74	157	302	36	195	315
St Paul W-3 P-3	686	111	475	146	268	—	—	161	281	200	126	141	60	134	224	165	218	30	65	128	225	45	131	250
St Paul W-3 P-4	1,469	165	1,256	383	746	—	—	394	767	371	375	463	109	355	657	460	587	46	176	285	634	66	383	685
St Paul W-3 P-6	1,632	180	1,384	514	777	—	—	524	785	268	563	542	80	497	682	665	549	36	168	463	611	47	588	683
St Paul W-3 P-7	1,478	129	1,233	405	755	—	—	410	767	260	429	517	75	394	683	530	565	31	136	355	626	45	456	658
St Paul W-3 P-8	1,375	134	1,197	461	657	—	—	457	693	265	463	450	82	395	607	531	492	33	155	376	542	51	483	589
St Paul W-3 P-9	1,494	176	1,269	410	770	—	—	427	786	333	391	518	88	391	671	488	593	46	164	330	614	45	427	702
St Paul W-3 P-12	1,457	139	1,074	385	615	—	—	433	577	218	406	431	57	380	534	500	418	31	116	340	486	34	439	517
St Paul W-3 P-13	1,178	196	954	332	569	—	—	345	548	217	345	388	52	317	483	418	404	21	110	279	441	31	370	481
St Paul W-3 P-15	1,363	109	1,112	496	543	—	—	535	524	226	524	348	58	471	485	586	383	29	127	429	436	41	534	458
St Paul W-3 P-17	1,304	218	1,075	349	627	—	—	371	623	263	368	412	82	334	521	453	451	24	132	305	480	34	377	536
St Paul W-3 P-19	1,358	123	1,135	444	630	—	—	461	627	220	460	442	83	418	533	559	437	31	111	392	507	36	486	545
St Paul W-3 P-20	1,526	183	1,260	461	715	—	—	485	704	309	465	464	99	418	622	539	541	45	161	391	568	47	475	646
St Paul W-3 P-22	1,446	136	1,229	470	685	—	—	519	645	310	452	455	86	442	588	563	490	38	125	414	559	38	500	610
St Paul W-3 P-23	1,667	222	1,397	493	794	—	—	523	812	340	503	538	102	496	685	593	612	62	168	433	651	64	545	689
County Totals:	21,282	2,442	17,515	6,170	10,065	—	—	6,490	10,036	4,164	6,332	6,729	1,222	5,881	8,736	7,544	7,441	569	2,053	5,310	8,139	718	6,644	8,834
District: 64B Total	21,282	2,442	17,515	6,170	10,065	—	—	6,490	10,036	4,164	6,332	6,729	1,222	5,881	8,736	7,544	7,441	569	2,053	5,310	8,139	718	6,644	8,834
% Of Voters			100.00	35.23	57.47			37.05	57.30	23.77	36.15	38.42	6.98	33.58	49.88	43.07	42.48	3.25	11.72	30.32	46.47	4.10	37.93	50.44
District: 64 Total	43,098	5,639	34,420	11,092	20,480	4,216	11,511	6,490	10,036	8,441	11,283	13,981	2,520	10,630	18,022	13,899	15,276	1,104	4,217	9,564	16,538	1,464	12,189	18,034
% Of Voters			100.00	32.22	59.50	12.25	33.44	18.86	29.16	24.52	32.78	40.62	7.32	30.88	52.36	40.38	44.38	3.21	12.25	27.79	48.05	4.25	35.41	52.39

**DISTRICT 65A**  
**County**  
**RAMSEY**
**Precinct**

	# of Persons Registered at 7am	# of New Registrations Election Day	Total Number of Persons Voting in the Precinct	R RENNIS R. NEWNSKI	DFL BRUCE F. VENTO	R FRED TENNISON	DFL ANDY DAWKINS	R MICHAEL GUBASH	DFL CARLOS MARIANI	RP JESSE VENTURA AND MAE SCHUNK	R NORM COLEMAN AND GEN OLSON	DFL HUBERT H. "SKIP" HUMPHREY III AND ROGER D. MOE	RP ALAN SHILEPSKY	R MARY KIFFMEYER	DFL EDWINA GARCIA	R JUDI DUTCHER	DFL NANCY A. LARSON	MTP PATRICIA G. V. BECKER	RP JAMES N. (JIM) DUNLOP	R KEVIN KNIGHT	DFL CAROL JOHNSON	RP JIM MANGAN	R CHARLIE WEAVER	DFL MIKE HATCH
St Paul W-1 P- 3	567	45	303	60	211	58	230	—	—	125	58	116	34	68	162	54	169	32	36	53	178	31	49	188
St Paul W-1 P- 4	739	89	379	57	249	62	270	—	—	156	57	153	48	56	221	57	216	27	51	45	229	33	51	237
St Paul W-1 P- 8	838	95	557	98	378	97	428	—	—	208	105	239	59	107	323	116	325	47	82	82	322	42	97	349
St Paul W-1 P- 9	971	134	771	147	517	166	552	—	—	279	136	339	84	150	453	162	441	38	88	126	463	56	135	492
St Paul W-1 P-10	614	61	320	55	222	56	244	—	—	133	65	119	37	61	183	50	191	31	45	46	189	22	57	203
St Paul W-1 P-12	286	136	203	97	71	105	73	—	—	78	79	43	17	95	60	96	59	5	19	91	59	2	97	72
St Paul W-1 P-13	1,020	76	571	33	479	34	500	—	—	103	39	420	28	39	452	42	433	23	34	28	441	31	40	437
St Paul W-1 P-16	813	76	394	33	297	47	308	—	—	82	55	245	18	50	270	41	266	16	22	43	268	16	52	258
St Paul W-1 P-17	1,215	130	871	170	606	176	657	—	—	225	170	451	66	166	558	244	482	24	106	161	501	51	196	541
St Paul W-1 P-18	970	86	543	66	418	58	445	—	—	124	65	339	30	58	406	70	376	20	38	52	399	29	56	404
St Paul W-1 P-19	853	134	550	98	396	108	421	—	—	157	91	289	53	89	367	132	341	12	73	83	343	31	115	363
St Paul W-1 P-20	1,038	176	733	190	439	205	450	—	—	185	219	307	63	193	387	251	340	24	98	173	360	44	219	382
St Paul W-1 P-21	1,995	297	1,391	326	927	336	973	—	—	325	316	718	108	303	860	462	733	21	173	282	765	59	384	822
St Paul W-1 P-22	1,065	125	705	124	494	144	516	—	—	180	130	360	50	127	455	170	414	20	80	101	437	39	134	452
St Paul W-1 P-23	1,137	169	643	135	514	138	553	—	—	200	152	365	66	138	459	191	406	36	98	129	421	33	160	472
County: Totals:	14,121	1,829	8,934	1,689	6,218	1,790	6,620	—	—	2,560	1,737	4,503	761	1,700	5,616	2,138	5,192	376	1,043	1,495	5,375	519	1,842	5,672
District: 65A Total	14,121	1,829	8,934	1,689	6,218	1,790	6,620	—	—	2,560	1,737	4,503	761	1,700	5,616	2,138	5,192	376	1,043	1,495	5,375	519	1,842	5,672
% Of Voters			100.00	18.91	69.60	20.04	74.10	—	—	28.65	19.44	50.40	8.52	19.03	62.86	23.93	58.12	4.21	11.67	16.73	60.16	5.81	20.62	63.49

**DISTRICT 65B**  
**County**  
**RAMSEY**
**Precinct**

	# of Persons Registered at 7am	# of New Registrations Election Day	Total Number of Persons Voting in the Precinct	R RENNIS R. NEWNSKI	DFL BRUCE F. VENTO	R FRED TENNISON	DFL ANDY DAWKINS	R MICHAEL GUBASH	DFL CARLOS MARIANI	RP JESSE VENTURA AND MAE SCHUNK	R NORM COLEMAN AND GEN OLSON	DFL HUBERT H. "SKIP" HUMPHREY III AND ROGER D. MOE	RP ALAN SHILEPSKY	R MARY KIFFMEYER	DFL EDWINA GARCIA	R JUDI DUTCHER	DFL NANCY A. LARSON	MTP PATRICIA G. V. BECKER	RP JAMES N. (JIM) DUNLOP	R KEVIN KNIGHT	DFL CAROL JOHNSON	RP JIM MANGAN	R CHARLIE WEAVER	DFL MIKE HATCH
St Paul W-1 P- 6	434	56	230	43	144	—	—	50	150	78	43	104	30	48	124	52	123	14	27	42	126	17	52	128
St Paul W-2 P- 6	1,467	166	918	248	551	—	—	262	561	248	247	399	91	260	474	281	471	41	115	211	496	60	259	495
St Paul W-2 P- 7	2,013	336	1,324	341	830	—	—	372	827	352	386	550	112	353	741	458	630	33	168	326	674	80	413	696
St Paul W-2 P- 8	1,195	175	980	295	567	—	—	280	614	481	222	268	151	303	476	269	493	78	168	220	457	106	233	555

St Paul W-2 P-10	936	118	742	182	443	—	—	173	483	331	149	254	131	139	384	170	378	67	124	122	393	85	152	435
St Paul W-2 P-11	1,096	119	791	201	493	—	—	224	513	319	181	272	88	190	444	219	415	56	117	171	411	55	206	451
St Paul W-2 P-12	1,423	200	1,035	242	653	—	—	241	683	349	246	405	113	227	581	276	530	61	140	194	552	68	284	554
St Paul W-2 P-15	1,371	170	1,106	319	647	—	—	318	689	515	267	310	151	288	563	316	560	67	161	256	561	86	259	645
St Paul W-2 P-17	943	145	679	150	432	—	—	183	448	327	125	216	110	129	367	174	356	51	132	122	143	65	49	394
St Paul W-2 P-18	673	80	403	72	274	—	—	73	292	142	65	188	18	71	275	74	243	28	39	63	249	21	72	256
St Paul W-2 P-19	1,198	110	849	206	557	—	—	209	586	274	209	353	90	184	502	224	456	50	112	181	474	68	198	498
St Paul W-2 P-20	1,445	183	1,129	326	670	—	—	322	719	428	297	373	133	300	602	370	535	67	187	269	543	93	309	622
St Paul W-2 P-21	883	91	627	194	365	—	—	207	383	206	200	214	65	189	330	216	295	41	96	172	312	41	202	333
County: Totals:	15,077	1,949	10,813	2,819	6,626	—	—	2,914	6,948	4,050	2,637	3,906	1,283	2,615	5,863	3,099	5,485	654	1,586	2,349	5,391	845	2,688	6,062
District: 65B Total % Of Voters	15,077	1,949	10,813	2,819	6,626	—	—	2,914	6,948	4,050	2,637	3,906	1,283	2,615	5,863	3,099	5,485	654	1,586	2,349	5,391	845	2,688	6,062
			100.00	26.07	61.28	—	—	26.95	64.26	37.45	24.39	36.12	11.87	24.18	54.22	28.66	50.73	6.05	14.67	21.72	49.86	7.81	24.86	56.06
District: 65 Total % Of Voters	29,198	3,778	19,747	4,508	12,844	1,790	6,620	2,914	6,948	6,610	4,374	8,409	2,044	4,315	11,479	5,237	10,677	1,030	2,629	3,844	10,766	1,364	4,530	11,734
			100.00	22.83	65.04	9.06	33.52	14.76	35.19	33.47	22.15	42.58	10.35	21.85	58.13	26.52	54.07	5.22	13.31	19.47	54.52	6.91	22.94	59.42

**DISTRICT 66A  
County  
RAMSEY**

**Precinct**

St Paul W-5 P- 4	783	171	560	137	341	152	356	—	—	227	128	192	66	138	295	155	300	35	80	114	302	49	134	312
St Paul W-5 P- 5	1,294	154	1,025	355	570	306	659	—	—	365	285	366	128	288	525	372	497	63	159	251	514	85	313	549
St Paul W-5 P- 6	943	145	657	191	376	183	430	—	—	328	132	191	102	149	336	194	317	64	109	130	339	65	146	385
St Paul W-5 P- 7	748	105	566	165	320	152	374	—	—	261	138	157	78	155	265	145	270	50	93	120	283	51	145	316
St Paul W-5 P- 8	408	71	259	49	178	59	171	—	—	87	57	111	17	60	135	64	141	8	20	46	145	13	47	155
St Paul W-5 P-11	1,711	167	1,393	500	776	429	858	—	—	441	456	481	110	458	685	557	611	61	172	394	667	57	477	759
St Paul W-5 P-12	1,376	170	1,021	269	621	256	683	—	—	405	231	370	110	259	533	308	502	52	150	208	530	69	258	593
St Paul W-5 P-13	1,090	139	813	229	455	185	556	—	—	373	167	253	102	184	420	211	418	49	124	163	408	75	176	466
St Paul W-5 P-17	870	86	544	163	305	139	371	—	—	242	108	187	82	134	269	140	297	41	74	110	297	44	123	316
St Paul W-5 P-18	884	129	570	155	317	145	381	—	—	288	119	155	84	137	274	139	290	50	99	110	290	68	119	315
St Paul W-5 P-20	797	90	503	161	272	166	306	—	—	203	139	159	70	148	240	164	240	43	71	133	246	55	143	271
St Paul W-5 P-21	756	99	495	128	303	137	330	—	—	234	116	141	71	142	243	140	264	33	88	104	259	51	124	289
St Paul W-6 P- 2	1,171	145	967	337	530	311	573	—	—	367	273	319	114	292	459	358	417	45	149	247	450	74	318	485
St Paul W-6 P- 7	971	111	700	264	359	236	407	—	—	315	205	171	105	241	279	270	287	42	118	190	314	54	238	333
County: Totals:	13,802	1,782	10,073	3,103	5,723	2,856	6,455	—	—	4,136	2,554	3,253	1,239	2,785	4,958	3,217	4,851	636	1,506	2,320	5,044	810	2,761	5,544
District: 66A Total % Of Voters	13,802	1,782	10,073	3,103	5,723	2,856	6,455	—	—	4,136	2,554	3,253	1,239	2,785	4,958	3,217	4,851	636	1,506	2,320	5,044	810	2,761	5,544
			100.00	30.81	56.82	28.35	64.08	—	—	41.06	25.35	32.29	12.30	27.65	49.22	31.94	48.16	6.31	14.95	23.03	50.07	8.04	27.41	55.04

VOTER REGISTRATION	U.S. REP. DIST. 4	STATE REP.	GOVERNOR & LT. GOV.	SECRETARY OF STATE	STATE AUDITOR	STATE TREASURER	ATTORNEY GENERAL
-----------------------	----------------------	---------------	------------------------	-----------------------	------------------	--------------------	---------------------

# of Persons Registered  
at 7am

# of New Registrations  
Election Day

Total Number of Persons  
Voting in the Precinct

R DENNIS R. NEWINSKI  
D/FL BRUCE F. VENTO  
R WARREN N. ANDERSON  
D/FL TOM OSTHOFF  
R CURT ELLINGBOE  
D/FL ALICE HAUSMAN  
R JESSE VENTURA AND MAE SCHUNK  
R NORM COLEMAN AND GEN OLSON  
D/FL HUBERT H. "SKIP" HUMPHREY III AND ROGER D. MOE  
R ALAN SHILEPSKY  
R MARY KIFFMEYER  
D/FL EDWINA GARCIA  
R JUDI DUTCHER  
D/FL NANCY A. LARSON  
MTP PATRICIA G. V. BECKER  
R JAMES N. (JIM) DUNLOP  
R KEVIN KNIGHT  
D/FL CAROL JOHNSON  
R JIM MANGAN  
R CHARLIE WEAVER  
D/FL MIKE HATCH

**DISTRICT 66B**  
**County**  
**RAMSEY**
**Precinct**

St Paul W-1 P-2	800	69	548	136	343	—	—	124	375	197	115	231	52	125	311	149	302	34	58	114	309	35	132	341
St Paul W-1 P-7	1,476	187	1,177	321	716	—	—	296	791	459	287	413	132	293	621	360	583	71	155	270	596	85	310	666
St Paul W-4 P-2	1,575	178	1,250	289	875	—	—	268	929	240	280	704	77	316	773	466	654	22	155	292	679	34	410	731
St Paul W-4 P-3	1,545	258	1,186	250	825	—	—	246	869	274	243	623	101	255	715	375	625	31	163	229	666	47	334	691
St Paul W-4 P-4	1,454	182	1,173	365	686	—	—	344	768	378	313	459	127	330	618	432	549	43	155	308	564	75	381	628
St Paul W-4 P-5	1,460	234	1,095	388	581	—	—	369	622	330	316	435	99	367	505	434	457	47	135	330	492	64	381	543
St Paul W-4 P-6	773	128	600	112	404	—	—	103	453	186	116	281	68	120	353	164	329	20	89	97	343	51	117	367
St Paul W-4 P-7	1,252	162	988	248	608	—	—	263	657	378	214	369	118	246	519	322	489	41	148	200	525	77	261	562
St Paul W-4 P-9	1,131	143	844	240	513	—	—	238	555	307	208	309	100	225	431	270	398	45	120	196	430	63	250	460
St Paul W-4 P-10	1,112	222	707	161	436	—	—	171	468	275	128	289	87	148	404	176	338	31	92	142	387	40	159	422
St Paul W-4 P-11	1,142	162	897	240	563	—	—	227	612	305	208	365	105	222	500	285	459	49	113	199	496	55	259	502
St Paul W-4 P-14	829	140	546	129	322	—	—	125	361	215	110	202	68	129	279	154	260	27	80	115	274	40	131	302
St Paul W-5 P-1	941	112	843	303	469	—	—	328	456	239	293	296	74	301	384	362	342	40	101	265	375	36	315	435
St Paul W-5 P-2	1,424	124	1,248	479	651	—	—	473	657	349	432	424	113	431	557	569	473	41	151	385	545	64	473	598
St Paul W-5 P-16	1,394	329	1,256	410	712	—	—	374	780	468	343	425	150	369	606	450	579	65	183	319	607	101	388	653
County: Totals:	18,308	2,630	14,358	4,071	8,704	—	—	3,949	9,353	4,600	3,606	5,825	1,471	3,877	7,576	4,968	6,837	607	1,898	3,461	7,288	867	4,301	7,901
District: 66B Total % Of Voters	18,308	2,630	14,358	4,071	8,704	—	—	3,949	9,353	4,600	3,606	5,825	1,471	3,877	7,576	4,968	6,837	607	1,898	3,461	7,288	867	4,301	7,901
			100.00	28.35	60.62	—	—	27.50	65.14	32.04	25.11	40.57	10.25	27.00	52.77	34.60	47.62	4.23	13.22	24.11	50.76	6.04	29.96	55.03
District: 66 Total % Of Voters	32,110	4,412	24,431	7,174	14,427	2,856	6,455	3,949	9,353	8,736	6,160	10,978	2,710	6,662	12,534	8,185	11,688	1,243	3,404	5,781	12,332	1,677	7,062	13,445
			100.00	29.36	59.05	11.69	26.42	16.16	38.28	35.76	25.21	37.16	11.09	27.27	51.30	33.50	47.84	5.09	13.93	23.66	50.48	6.86	28.91	55.03

**DISTRICT 67A**  
**County**  
**RAMSEY**
**Precinct**

St Paul W-5 P-19	563	56	313	85	187	45	72	181	—	—	166	65	81	53	74	158	82	151	31	66	68	149	31	77	176
------------------	-----	----	-----	----	-----	----	----	-----	---	---	-----	----	----	----	----	-----	----	-----	----	----	----	-----	----	----	-----

St Paul W-6 P- 6	1,596	171	1,328	481	706	116	438	723	—	—	567	376	377	170	433	616	504	621	59	191	374	634	109	409	723
St Paul W-6 P- 8	928	131	680	244	346	71	199	369	—	—	314	180	179	87	220	308	257	313	41	110	194	322	60	209	344
St Paul W-6 P-10	1,370	232	1,167	439	584	113	365	632	—	—	551	301	306	157	368	534	387	548	74	173	308	567	94	332	645
St Paul W-6 P-14	672	103	420	105	242	77	95	221	—	—	203	75	134	71	102	189	97	214	35	75	83	215	63	84	234
St Paul W-6 P-15	754	92	491	146	272	93	117	262	—	—	235	134	117	80	135	227	148	230	41	80	117	244	50	128	266
St Paul W-6 P-16	1,146	159	804	225	453	106	214	435	—	—	410	166	221	144	192	395	214	400	75	139	182	403	84	182	476
St Paul W-6 P-18	561	52	267	67	171	25	69	159	—	—	106	58	101	39	65	131	70	145	15	46	51	144	20	62	162
St Paul W-6 P-19	1,370	232	945	288	546	67	237	596	—	—	432	209	300	108	239	490	266	495	60	126	215	492	74	234	554
St Paul W-6 P-20	1,258	160	921	297	511	100	265	512	—	—	465	212	234	132	241	464	283	457	69	143	207	484	93	224	531
St Paul W-7 P- 1	1,023	149	638	182	364	82	154	370	—	—	333	113	186	117	153	292	169	328	52	98	133	340	71	142	359
St Paul W-7 P- 2	1,417	207	1,142	358	648	132	302	636	—	—	550	260	329	175	300	539	366	554	71	193	276	546	128	302	615
St Paul W-7 P- 9	1,269	158	975	351	528	82	306	532	—	—	393	284	289	117	322	435	340	431	80	142	287	441	74	305	508
County: Totals:	13,927	1,902	10,091	3,268	5,558	1,109	2,833	5,628	—	—	4,725	2,433	2,854	1,450	2,844	4,778	3,193	4,887	703	1,582	2,495	4,981	951	2,690	5,593
District: 67A Total	13,927	1,902	10,091	3,268	5,558	1,109	2,833	5,628	—	—	4,725	2,433	2,854	1,450	2,844	4,778	3,193	4,887	703	1,582	2,495	4,981	951	2,690	5,593
% Of Voters			100.00	32.39	55.08	10.99	28.07	55.77	—	—	46.82	24.11	28.28	14.37	28.18	47.35	31.64	48.43	6.97	15.68	24.73	49.36	9.42	26.66	55.43

**DISTRICT 67B**  
**County**  
**RAMSEY**

Precinct	St Paul W-6 P-17	St Paul W-7 P- 4	St Paul W-7 P- 5	St Paul W-7 P- 6	St Paul W-7 P- 7	St Paul W-7 P- 8	St Paul W-7 P-10	St Paul W-7 P-11	St Paul W-7 P-13	St Paul W-7 P-14	St Paul W-7 P-15	St Paul W-7 P-17	St Paul W-7 P-18	County: Totals:	District: 67B Total % Of Voters	District: 67 Total % Of Voters
	576	854	907	1,083	1,138	1,154	1,559	728	1,158	1,276	1,019	1,811	1,333	14,596	14,596	28,523
	70	108	107	153	115	210	186	121	112	140	136	207	190	1,855	1,855	3,757
	337	525	642	751	862	925	1,232	478	893	943	854	1,340	1,049	10,831	10,831	20,922
	72	139	234	218	288	302	494	142	283	274	273	505	479	3,703	3,703	6,971
	208	308	340	420	486	518	609	286	515	563	486	732	484	5,955	5,955	11,513
	—	—	—	—	—	—	—	—	—	—	—	—	—	—	—	1,109
	—	—	—	—	—	—	—	—	—	—	—	—	—	—	—	2,833
	76	150	227	250	336	344	568	149	299	313	319	552	524	4,107	4,107	5,628
	223	336	381	451	488	532	591	326	551	589	486	706	484	6,144	6,144	9,227
	155	227	280	451	398	418	507	275	319	394	366	444	360	4,502	4,502	5,523
	55	132	183	359	223	264	409	123	256	211	237	453	404	3,090	3,090	5,990
	122	157	174	216	229	284	307	102	304	231	237	428	279	3,136	3,136	2,852
	52	71	112	112	115	119	171	77	99	142	107	135	90	1,402	1,402	2,852
	72	141	192	215	261	282	466	130	288	250	275	483	430	3,465	3,465	6,309
	174	251	276	337	398	431	507	245	437	469	381	616	438	4,960	4,960	9,738
	67	145	220	327	300	308	535	140	305	290	309	548	514	3,908	3,908	7,101
	192	262	288	361	413	437	477	240	450	470	365	590	391	4,936	4,936	9,823
	29	49	52	45	55	63	81	47	44	75	56	56	41	693	693	1,396
	46	76	105	114	135	138	202	97	238	162	132	162	128	1,584	1,584	3,166
	54	123	174	183	222	232	419	122	461	207	215	404	380	2,973	2,973	5,468
	193	265	301	360	419	461	493	246	58	485	388	640	434	5,146	5,146	10,127
	45	42	70	70	70	77	112	63	262	270	215	270	48	875	875	1,826
	51	121	184	207	253	254	493	129	505	525	444	444	492	3,364	3,364	6,054
	208	300	337	394	479	515	567	261	561	540	525	478	498	5,705	5,705	11,298
																54.00

## **APPENDIX A**

# **PERMANENT RULES OF THE SENATE AND THE HOUSE OF REPRESENTATIVES**

---

Rules of the Senate .....	526
Rules of the House of Representatives .....	536
Joint Rules of the Senate and House .....	548

## APPENDIX A

### 1997 Permanent Rules of the Senate

Upon the adoption of Senate Resolution 2 on Tuesday, January 5, 1999, the Permanent Senate Rules for the 80th Legislative Session (1997- 98) were adopted as the Temporary Senate Rules for the 81st Legislative Session (1999- 2000) until the adoption of permanent rules for the 81st session.

#### Parliamentary reference

1. The rules of parliamentary practice comprised in Mason's Manual of Legislative Procedure shall govern the Senate in all cases in which they are applicable, and in which they are not inconsistent with these rules and orders of the Senate and the joint rules and orders of the Senate and House of Representatives.

#### Hour of convening

2. The Senate shall convene on days of meeting at 8:30 a.m. unless the Senate directs otherwise.

#### President

3. The President shall take the chair at the hour to which the Senate adjourned. The President shall immediately call the members to order and, on the appearance of a quorum, shall proceed with the regular order of business. The President shall preserve order and decorum, may speak on points of order in preference to members, and shall also decide all questions of order, subject to an appeal to the Senate by a member. An appeal is decided by a majority vote of those present and voting. Upon an appeal from the decision of the President, the question is, "Shall the decision of the President be the judgment of the Senate?"

#### Substitutes for the President

4. The President may call a member to preside. In the absence of the President the Chair of the Committee on Rules and Administration, or the Chair's designee, shall preside over the Senate. In the absence of the President and the Chair, a member may be selected by the Senate to perform the duties of the President. Substitutions do not extend beyond adjournment.

#### Absence of members

5. No member or officer of the Senate shall be absent from a session of the Senate unless excused by the Senate.

#### Decorum during business

6. When the President puts a question, or addresses the Senate, no one shall walk out of or cross the Chamber. When a member is speaking, no one shall pass between the member speaking and the President. No member, or other person, shall proceed to or remain by the Secretary's desk while the yeas and nays are being called or counted. No member may speak without using a microphone. All remarks during debate shall be addressed to the Presiding Officer, however, a member may turn toward other members when speaking, rather than facing the Presiding Officer.

#### Order of business

7. The order of business is as follows:

- Petitions, letters, remonstrances.
- Executive and official communications.
- Messages from the House of Representatives.
- First reading of House bills.
- Reports of committees.
  - \* From standing committees.
  - \* From select committees.
- Second reading of Senate bills.
- Second reading of House bills.
- Motions and Resolutions.
- Calendar.
- Consent Calendar.
- General Orders.
- Introduction and first reading of Senate bills.
- Announcements of Senate interest.

Under the order of business of Motions and Resolutions the Senate may by a majority vote of the whole Senate temporarily revert or proceed to any other order of business. A message from the House of Representatives that a Senate bill has been amended, and the amendment, must be printed and placed on the members' desks before a member may move to concur in the House amendment. If the amendment has been printed in the House Journal for a preceding day and is available to the members, the Journal copy may serve as the printed copy.

#### Calendar

8. The Secretary shall make a Calendar of all bills, resolutions and other matters coming before the Senate for final action. The Secretary shall place them on the Calendar in the order in which they have been acted upon in Committee of the Whole. The Calendar shall be printed and placed upon the members' desks at least one calendar day before the matters on it are considered.



**Consent Calendar**

9. If a committee determines that a bill it recommends to pass is of a routine nature or otherwise of a nature which likely will not be opposed, it may in its report recommend that the bill be placed on the Consent Calendar. If the report is adopted, the bill shall be printed and placed on the Consent Calendar after its second reading. On the question of adoption of the report the question of accepting the recommendation that the bill be placed on the Consent Calendar may be divided from the question of adopting the report in other respects.

A majority of the whole Senate, or the Chair of the Committee on Rules and Administration, may order a bill on General Orders to be placed on the Consent Calendar.

The Consent Calendar consists of bills placed on it. Senate bills shall be positioned ahead of House bills. The Consent Calendar shall be printed and placed on the members' desks at least one calendar day before the matters on it are considered.

If a member objects to consideration of a bill on the Consent Calendar at any time during its consideration in the Senate before the question on final passage is put, and that objection is supported by at least two other members, the bill shall be referred to the Committee of the Whole, and shall be placed at the bottom of General Orders subject to Rule 11, except that it need not lie over one calendar day before consideration in the Committee of the Whole.

**Special Order**

10. The Chair of the Committee on Rules and Administration or the Chair's designee may designate a special order for a bill that has been given its second reading.

A special order shall provide that the bill be considered immediately, at a time certain, or after specific other business is completed.

During consideration of a special order, Rule 20 is suspended. As nearly as applicable, debate on the bill and all proceedings including amendments and substitutions shall be that of the Committee of the Whole.

On any question a member may call for the yeas and nays which shall be entered in the Journal.

Unless it is otherwise disposed of, after consideration a bill on Special Orders of the Senate shall immediately proceed to its third reading and final passage.

A bill may not be made a special order if the chief author has declined on three previous occasions to take the bill up after it was designated a special order.

**General Orders**

11. The Secretary shall make a list of all bills, resolutions, reports of committees, and other proceedings of the Senate, which are referred to the Committee of the Whole, and which are not made the order of the day, for a particular day, and number them. The lists are called the "General Orders". They shall be taken up in the order in which they are numbered unless otherwise ordered by a majority of the committee.

General Orders, together with all bills included on it required to be printed under the rules or orders of the Senate, shall be printed and placed upon the members' desks at least one calendar day before being considered in Committee of the Whole.

**Motions**

12. When a motion is made it shall be stated by the President. If it is in writing it shall be handed to the Secretary and read to the members.

13. A motion or amendment shall be written if the President or a member requests. In that case it must identify the member or committee offering it.

14. After a motion is stated by the President, or read by the Secretary, it is in possession of the Senate, but may be withdrawn by the author at any time before decision or amendment.

**Precedence of motions**

15. When a question is under debate no motion shall be received, except:

- To adjourn.
- To recess.
- To reconsider.
- To lay on the table.
- For the previous question.
- (Motions numbered 1, 2, 4 and 5 above shall be decided without debate.)
- To refer.
- To postpone to a day certain.
- To amend.
- To postpone indefinitely.

These several motions have precedence in the foregoing order; but when a motion for the previous question has been seconded, or the main question ordered, a motion to lay on the table is not in order.

A motion to postpone to a day certain, to refer, to postpone indefinitely, or to amend, having been decided, shall not again be put on the same day, nor at the same stage of the bill or proposition.

**Motion to adjourn**

16. A motion to adjourn is always in order, and also a motion to adjourn to a time certain. The latter motion is debatable solely as to the time. When either motion is rejected it shall not be renewed until further business has been transacted.

## APPENDIX A

### Amendments to rules and suspension of rules

17. Every proposition to amend a rule of the Senate shall be referred to the Committee on Rules and Administration. The proposition shall not be acted upon until the report of the committee is received by the Senate. A rule shall not be suspended except by at least two-thirds vote of the whole Senate. A motion to suspend the rules for the purpose of advancing a bill shall be made only under the order of business, "Motions and Resolutions".

### Order in debate

18. When a member is about to speak in debate, or deliver a matter to the Senate, the member shall rise and respectfully address "Mr. (or Madam) President". The member shall not proceed to speak further until recognized by the President. The member shall speak only to the question under debate and avoid personality. The member may inform the Senate of the Governor's position on a bill and on its status in the House of Representatives. In discussing a resolution, each member is limited to ten minutes.

19. When a member is called to order, the member shall be silent until it is determined whether or not the member is in order. If a member is called to order for words spoken in debate, the words excepted to shall be taken down in writing by the Secretary immediately.

20. No member shall speak more than twice on the same question on the same day without leave of the Senate.

### Committees not to be absent

21. Committees shall not be absent from the Senate without permission of the Senate. The names of the members excused shall be printed in the Journal.

### Members to vote unless excused

22. Every member who is in the Senate Chamber during a roll call shall vote upon the request of another member unless, for special reasons, excused by the Senate.

A motion by a member to be excused from voting shall be made before the question is put. A member wishing to be excused from voting may make a brief statement of the reason for making the request and the question on the motion shall be taken without further debate.

When members have had an opportunity to vote and fail to do so, a majority of all the members of the Senate may, by motion, direct the President to close the roll. The vote on a motion to close the roll shall be taken without debate and no member is required to vote on the motion.

### Call of the Senate

23. A member may impose a call of the Senate requiring the attendance of all members before any further proceedings occur except a motion to adjourn. Upon the imposition of a call, a record of those present shall be obtained upon the request of any member, and the Sergeant at Arms instructed to bring in the absent members. When the Senate has been placed under call, a member may demand that the doors be closed and no member permitted to leave the Chamber until the matter or question, if any, under consideration at the time of the call is disposed of, or until the call is lifted by a majority vote of all the members of the Senate, or until the Senate adjourns. A majority vote of all the members of the Senate may excuse from attendance members not answering the call.

A call cannot be made after voting has commenced.

### Questions—how stated and decided

24. Questions shall be distinctly put. The President shall declare all votes but if a member rises to question a vote, the President shall order a division.

### Only members present to vote

25. Upon a division and count of the Senate on a question, only members present in the Senate Chamber shall be counted. No member may vote on a question except at the member's own seat in the Chamber.

### Any member may demand yeas and nays

26. At any time prior to the start of voting on a question, a member may call for the yeas and nays which shall be entered in the Journal. A call for the yeas and nays cannot be interrupted except as provided in Rule 22.

### Authorized electrical voting device

27. Unless otherwise ordered, a vote, except upon elections, may be taken by means of the electrical voting system which is under the control of the President.

### Certificate for money

28. No certificate authorizing the payment of money appropriated by the Legislature shall be issued by the Secretary by virtue of a motion or resolution, unless the motion or resolution is voted for by a majority of all members of the Senate upon a call of the yeas and nays.

### The previous question

29. Unless the motion for the previous question is made specifically applicable to a subsidiary motion, the previous question shall be in this form: "Shall the main question now be put?" It shall only be admitted when demanded by a majority of the members present, and its effect is to put an end to all debate, and bring the Senate to a direct vote upon amendments reported by a committee, if any, then upon all pending amendments in their order and then upon the main question.

On a motion for the previous question a call of the Senate is in order before the President submits the question to the Senate.

On a previous question there is no debate. All incidental questions of order, arising after a motion is made for the previous question, and pending the motion, shall be decided, whether on appeal or otherwise, without debate.

#### **Division of question**

30. A member may call for a division of the question when the question will admit of it. A motion to strike out and insert is indivisible. A motion to strike out being lost does not preclude an amendment nor a motion to strike out and insert.

#### **Reconsideration**

31. When a motion or question has been once put and carried in the affirmative or negative, it is in order for a member who voted with the prevailing side to move for reconsideration on the same day on which the vote was taken or within the next two calendar days or, if later, the first day the Senate meets after the vote was taken. The motion takes precedence over all other questions except a motion to adjourn or recess. When a motion to adjourn is adopted prior to the disposition of the motion for reconsideration, a motion for reconsideration shall lie over until the next succeeding day the Senate meets except as provided in this rule. When notice of intention to move reconsideration of the final action of the Senate on a question is given by a member, the Secretary shall retain the subject of the notice until after the expiration of the time during which the motion can be made.

During the six calendar days before the first Tuesday following the third Saturday in May of any year a notice of intention to move for reconsideration is not in order, but a motion to reconsider may be made and have priority over all other business except a motion to adjourn. A motion for reconsideration having been once voted on shall not be put again nor reconsidered.

#### **Introduction of bills**

32. Bills, memorials, concurrent or joint resolutions may be introduced by a member or by order of the Senate on a report of a committee. An original and three copies are required for introduction. The number of authors shall not exceed five. A member or a committee desiring to introduce a bill, memorial or concurrent or joint resolution shall place it in the hands of the Secretary, and the Secretary shall promptly deliver all the bills, memorials or concurrent or joint resolutions to the President who shall present them to the Senate.

The name of the author or authors shall be prefixed to each bill, memorial or resolution and the name of a committee introducing a bill, memorial or resolution shall be endorsed on it.

A bill prepared by a department or agency of state government shall be introduced and given its first reading three weeks before the first committee deadline in odd-numbered years and two weeks before the first committee deadline in even numbered years. Upon its introduction, the first author of the bill shall deliver a copy of the fiscal note on the bill to the chair of the standing committee to which the bill has been referred.

#### **Recess bill introductions**

33. During the period between the last day of the session in any odd-numbered year and the first day of the session in the following year, a bill filed with the Secretary for introduction shall be given a file number and may be unofficially referred by the President, with the approval of the Chair of the Committee on Rules and Administration, to an appropriate standing committee of the Senate. All bills filed for introduction during this period shall be presented to the Senate when it reconvenes and shall be referred to the standing committees previously indicated by the President, subject to objection under Rule 35.

#### **Reporting of bills**

34. Every bill, memorial, order, resolution or vote requiring the approval of the Governor shall be reported to the Senate on three different days previous to its passage. The first report, called the first reading, is made when it has been received for introduction; the second report, called the second reading, is made when it has been considered by all the necessary standing committees and is ready for debate; the third report, called the third reading, is made when it is ready for final passage.

#### **Referring of bills**

35. All bills shall be referred by the President without motion to the proper standing committee unless otherwise referred by the Senate. A bill introduced by a committee need not be referred to a standing committee unless a question arises but rather shall lie over one day before being given its second reading. When a question arises concerning the proper reference of a bill during the order of business of first reading on the day of introduction or at the time of report on it by a standing committee to which the bill was previously referred, the bill shall be referred without debate to the Committee on Rules and Administration to report the proper reference, and upon adoption of the report of the Committee on Rules and Administration, it shall be referred accordingly.

All bills appropriating money, or obligating the state to pay or expend money, or establishing a policy which to be effective will require expenditure of money, when referred to and reported by any other than a committee on finance, shall, before passage, be referred to a committee on finance.

All bills delegating rulemaking to a department or agency of state government and all bills exempting a department or agency of state government from rulemaking, when referred to and reported by any other than the Committee on Governmental Operations and Veterans, shall, before passage, be referred to the Committee on Governmental Operations and Veterans.

All bills creating a new commission, council, task force, board, or other body to which a member of the legislature will be appointed shall, before passage, be referred both to the Committee on Governmental Operations and Veterans and to the Committee on Rules and Administration.

All bills authorizing or increasing a sentence of imprisonment to a state correctional institution shall be referred before passage to the Committee on Crime Prevention. Upon request of the chair of a budget division of a policy committee, the chair of the policy

## APPENDIX A

committee shall refer a bill in that committee to the division.

36. No bill or resolution shall be referred to committee or amended until it has been given its first reading. No bill or resolution shall be objected to on its introduction.

### Amendments to be germane

37. An amendment proposed to the Senate or to the Committee of the Whole that is not germane is out of order. A non-germane amendment includes one that relates to a substantially different subject, or is intended to accomplish a substantially different purpose than that of the original bill to which it is proposed. An amendment to insert a constitutional amendment is not germane to a bill that does not already include a constitutional amendment.

Whether an amendment is germane is a question to be decided by the President, who may put the question to the body if the President chooses.

A motion to remove an amendment placed on a House bill under Rule 49 is out of order if removal of the amendment would make a portion of the House bill not germane to the Senate companion for which it was substituted.

### Amendments to bills

38. In drawing an amendment to a bill or resolution reference shall be made therein, first to the number of the bill, then to the page, and then to the line or lines from which matter is to be stricken or in which new matter is to be inserted.

### Amendments to title

39. The title to a bill may be amended at any time the bill is amended by the Senate.

### Recall from committee

40. With the concurrence of the first author of the bill, before the deadline for committee action on the bill a majority of the Senate and after the deadline for committee action on the bill 60 percent of the Senate may recall a bill from any committee and re-refer it to any other committee or place it on General Orders. With the concurrence of the first author of the bill, a majority of the Senate may at any time take a bill from the table and place it on General Orders.

By a report of the Committee on Rules and Administration adopted by the Senate, the Committee on Rules and Administration, on request of the first author, may remove a bill from committee and re-refer it to any other committee or place it on General Orders.

### Distribution and printing of bills

41. To the extent practical the Secretary shall provide a copy of any bill to the public and may charge a reasonable fee.

Unless otherwise ordered by the Senate, all Senate bills which have been reported upon favorably or without recommendation by a committee shall be printed prior to consideration by the Senate or the Committee of the Whole. A House bill amended by the Senate must be unofficially engrossed and printed when placed on General Orders. A bill may be printed by order of the Secretary when amended after second reading. A bill shall be printed when ordered by a majority vote of the Senate. Action by the Senate on a bill which has not been printed is a waiver of the printing requirement.

### Committee of the Whole

42. All bills, memorials, orders, resolutions and votes requiring the approval of the Governor shall, after a second reading, be considered in Committee of the Whole before they are finally acted upon by the Senate, except as provided for in Rules 9 and 10.

43. The President may call a member to the Chair when the Senate resolves itself into the Committee of the Whole. The rules observed in the Senate govern, as far as practicable, the proceedings of the Committee of the Whole, and the Chair of the Committee of the Whole has the powers of the President, as appropriate. However, a member may speak more than twice on the same subject and a call for the previous question cannot be made. The yeas and nays shall be taken only upon the request of three members, and when taken shall be recorded in the Journal along with the amendment.

44. The recommendations of the Committee of the Whole shall be reported to the Senate. If a recommendation contains a proposed amendment of a bill, that amendment shall be noted on a separate piece of paper but when reported need not be read by the President unless required by one or more of the members. The question is on the adoption or rejection of the report, and no other question shall be admitted. The question may be divided to permit separate Senate action on the report as to any bill. On adoption of the report of the Committee of the Whole all bills recommended to pass shall be placed upon the Calendar.

### Amendment on third reading

45. No amendment is in order on third reading without the unanimous consent of the Senate unless it fills a blank, amends the title as provided by Rule 39, is proposed to the chief author of the bill by the Revisor of Statutes to correct technical defects found by the Revisor while engrossing earlier amendments to the bill, or is proposed to a bill on the Consent Calendar before the bill is given its third reading.

In filling blanks, the largest sum, the longest time and the greatest distance shall be first taken.

### Motion to refer

46. A bill or resolution may be referred to committee at any time prior to its passage, and if an amendment is reported on the referral to any other than the Committee of the Whole, it shall again be read the second time, considered in Committee of the Whole, read the third time and placed on final passage. If the referral is to the Committee of the Whole it shall be placed at the head of General Orders, except when the referral is under Rule 9.

**Final passage**

47. The final question upon a bill or other matter requiring action by both Houses after its first and second reading, and after the consideration in Committee of the Whole, is upon its final passage.

**Transmitting of bills to the House**

48. Except as provided in Rule 31, immediately after the passage of a bill or other matter in which the concurrence of the House of Representatives is requested, the Secretary shall transmit it to the House. On the concurrence of a bill or other matter of the House by the Senate, or on the concurrence or disagreement in a vote of the House, the Secretary shall notify the House.

**Comparison and substitution of bills**

49. Unless there is a motion by the Chair of the Committee on Rules and Administration or objection under Rule 35, a House bill, after its first reading, shall be referred as follows:

(a) If there is no Senate companion bill, the House bill shall be referred to the appropriate standing committee;

(b) If there is a Senate companion bill, the House bill shall be referred to the standing committee possessing the Senate companion;

(c) If the Senate companion bill has been reported to the Senate, the House bill shall be referred to the Committee on Rules and Administration, which shall report whether the House bill is identical to the Senate companion bill. If the bills are identical, the report shall recommend that the House bill be given its second reading and substituted for the Senate companion bill and the Senate companion bill be indefinitely postponed. If the House bill is not identical to the Senate companion bill, the report of the committee shall so state and recommend an amendment to the House bill that when adopted will render the House bill identical to the Senate bill. Upon adoption of a committee report containing the proposed amendment, the House bill as amended shall be given its second reading and substituted for the Senate companion bill and the Senate companion bill shall be indefinitely postponed.

Reports of the Committee on Rules and Administration pursuant to this rule shall be prepared and submitted on behalf of the committee by the Secretary.

A House bill placed on the Calendar by substitution shall not be given its third reading on the same day as the substitution.

**Engrossing and enrolling of bills**

50. All engrossing and enrolling of bills shall be done at the direction and under authority of the Senate.

Every bill, memorial, order or resolution originating in the Senate shall be carefully engrossed before being transmitted to the House of Representatives for concurrence.

All bills shall be carefully enrolled under the supervision of the Committee on Rules and Administration, which may report to the Senate at any time on the enrollment of bills.

**Disposition of bills on adjournment**

51. Adjournment of the regular session in an odd-numbered year to a date certain in the following year shall be equivalent to daily adjournment, except that a bill on the Calendar, Consent Calendar, or General Orders shall be returned to the standing committee other than the Committee on Rules and Administration from which it was last reported to the Senate, unless otherwise provided for by motion prior to adjournment. Bills returned to committee pursuant to this rule shall, upon request of the author, be given priority for consideration by the committee ahead of all other bills in the order in which they appeared on the Calendar, Consent Calendar, or General Orders.

**Petitions and other communications**

52. In presenting a petition, memorial, remonstrance or other communication addressed to the Senate, a member shall only state the general purpose of it.

Every petition, memorial, remonstrance, resolution, bill and report of committee, shall have an appropriate title, and the name of the member presenting it written on it.

**Resolutions**

53. Memorial resolutions addressed to the President or the Congress of the United States, or a house or member of Congress, or a department or officer of the United States, or a state or foreign government, joint resolutions, and resolutions requiring the signature of the Governor shall follow the same procedure as bills before being adopted. A resolution may not be changed to a bill, and a bill may not be changed to a resolution.

Upon a member giving notice of intention to debate a resolution not required to follow the same procedure as bills and not offered by the Committee on Rules and Administration, the resolution shall lie over one calendar day without debate or other action. Upon the request of a member, the resolution shall be referred to the proper committee. Whenever a question arises concerning the proper reference the procedure provided by Rule 35 applies.

**Confirmations**

54. Every gubernatorial appointment requiring the advice and consent of the Senate shall be referred by the President to the appropriate committee. If a question arises as to the proper committee, the appointment shall be referred without debate to the Committee on Rules and Administration for a report making the proper reference.

The final question on the appointment is, "Will the Senate, having given its advice, now consent to this appointment?" The question shall not be put the same day the appointment is received or on the day it is reported by committee unless by unanimous consent.

## APPENDIX A

### Signing of acts, resolutions

55. In addition to the duties under Rule 3, the President shall sign all acts, memorials, addresses and resolutions. All writs, warrants and subpoenas issued by the Senate shall be signed by the President and attested by the Secretary. Upon a finding by the Committee on Rules and Administration that the President refuses or is unable to sign any of the documents described in this rule, the Chair of the Committee on Rules and Administration, or some other member selected by the committee shall assume the duties of the President under this rule until the President is able to sign the documents described or until the Senate elects a new President, whichever occurs first.

### Appointment of committees

56. A member may not serve as the chair of the same standing committee or the same division of a standing committee, or a committee or division with substantially the same jurisdiction, for more than two consecutive Senate terms. This limit does not apply to the Committee on Rules and Administration. This limit applies to time served as a chair in the seventy-eighth legislature and thereafter.

The majority and minority shall each be represented on all standing committees of the Senate substantially in proportion to their numbers in the Senate. The majority group shall assign the number of positions the minority group will hold on each committee. The minority group shall be given adequate notice about its positions prior to the commencement of the session. Both the majority and minority groups shall appoint their own members to fill the number of positions each group will hold on each committee. The minority group shall transmit notice of its assignments to the majority group within ten calendar days after receipt of the notice of positions available. The minority group may designate a ranking member for each committee. Nothing prohibits a member of the minority group from serving as chair or vice chair of a committee, subcommittee, division, or commission. If the minority group for any reason fails to make its appointments pursuant to this rule, the majority group may make all the committee assignments.

The majority and minority committee assignments are subject to the uniform criteria governing committee assignments applicable to both the majority and minority. The uniform criteria shall be promulgated by the majority group and transmitted to the minority group together with notification of committee positions available to the minority.

Committee assignments as made by the majority and minority groups shall be followed by the Senate in the resolution establishing representation on all Senate standing committees.

After the organization of the Senate and after consultation and advice from the minority leader, the Chair of the Committee on Rules and Administration may add members to or delete members from the standing committees. All conference committees of the Senate and members of commissions to be appointed by the Senate authorized by rule, statute, resolution or otherwise, shall be appointed by the Subcommittee on Committees of the Committee on Rules and Administration, unless otherwise provided, subject to confirmation by the Senate. In the appointment of members of conference committees between the two houses, the Subcommittee on Committees of the Committee on Rules and Administration of the Senate shall appoint those who are in accord with the position of the Senate, and whenever practical, give preference to authors of bills in dispute and to members of standing committees in which the bills were considered.

### Standing committees

57. The standing committees of the Senate are as follows:

- Agriculture and Rural Development
- Children, Families and Learning
- Commerce
- Crime Prevention
- Education Finance
- Election Laws
- Environment and Natural Resources
- Governmental Operations and Veterans
- Health and Family Security
- Human Resources Finance
- Jobs, Energy and Community Development
- Judiciary
- Local and Metropolitan Government
- Rules and Administration
- State Government Finance
- Taxes
- Transportation

The Committee on Rules and Administration may constitute a standing Subcommittee on Committees, the report of which within its jurisdiction has the effect of a report of the main Committee on Rules and Administration. The subcommittee shall consist of five members, one of whom shall be a member of the minority group.

Each standing committee of the Senate, including a subcommittee or division of the committee, is authorized at any time to sit and act, to investigate and take testimony on any matter within its jurisdiction, to report hearings held by it, and to make expenditures as authorized from time to time by the standing Committee on Rules and Administration. A standing committee, but not a subcommittee or division, may require by subpoena or otherwise the attendance and testimony of witnesses and the production of correspondence, books, papers, and documents, in the manner provided by Minnesota Statutes, section 3.153.

**Committee meetings**

58. All meetings of the Senate, its committees, committee divisions, and subcommittees are open to the public. A meeting of a caucus of the members of any of those bodies from the same political party need not be open to the public. A caucus of the Hennepin county, Ramsey county, or St. Louis county delegation is open to the public. For purposes of this rule, a meeting occurs when a quorum is present and action is taken regarding a matter within the jurisdiction of the body.

To the extent practical, meetings of all committees, subcommittees, and divisions shall be announced to the public at least three calendar days prior to convening. The notice shall state the name of the committee, subcommittee, or division, the bill or bills to be considered, the place and time of meeting.

The notice shall be posted on all Senate bulletin boards in the Capitol and the State Office Building. A notice shall be sent to the House of Representatives for posting as it deems necessary. If the three-day notice requirement cannot be met, known proponents and opponents of the bill shall be given simultaneous notice of the meeting as soon as practicable.

A Senate committee, subcommittee, or division shall adjourn no later than 11:00 p.m. each day, unless two-thirds of the members present vote to suspend this requirement.

**Quorum in committee**

59. A majority of its members constitutes a quorum of a committee, subcommittee, or division.

**Report of vote in committee**

60. Upon the request of a member of a committee, subcommittee, or division to which a bill has been referred, or upon the request of the author of the bill, a record shall be made of the vote on the bill in the committee, subcommittee, or division, including the vote on any amendment or proposed amendment to it, in the committee, subcommittee, or division to which the bill was referred.

Upon request of three members of the committee before the vote is taken, the record of a roll call vote in a standing committee shall accompany the committee report and be printed in the Journal.

**Committee action**

61. No report of any committee shall be made to the Senate unless it reports action taken at a regular or special meeting of the committee. A report in violation of this rule is out of order.

**Employees authorized in the Senate**

62. The Committee on Rules and Administration shall establish positions, set compensation, appoint employees, and authorize expense reimbursement for employees as it deems proper to carry out the work of the Senate. At the request of any committee member, an action of the committee shall be submitted as a Senate resolution for adoption by the Senate. A roster of all employees of the Senate, including positions and compensation, shall be kept by the Secretary and shall be open for inspection by the public. The Secretary shall post, in a public place in the Capitol, a notice of every vacant position on the permanent staff of the Senate. The notice must remain posted for at least two weeks, and no vacancy may be filled until the period of posting has elapsed.

**Budget and expenditures**

63. The Committee on Rules and Administration shall adopt an operating budget for the Senate.

All propositions for the appointment and payment of employees of the Senate or for expenditures on account of the Legislature, other than those provided by law, shall be referred to the Committee on Rules and Administration without debate.

**Authority over employees**

64. Except as otherwise provided in these rules, the Committee on Rules and Administration has full and exclusive authority over, and charge of all employees, officers and clerks of the Senate both elective and appointive. The committee has the sole and exclusive power and authority to assign them to duties other than for which they were elected or appointed as the committee may from time to time provide. The committee has power to appoint employees, officers or clerks as it deems proper to exercise the power granted to it by this rule. The committee may make rules and regulations for the government of the employees, officers and clerks as they see fit. In case of violation of an order of the committee by an employee, officer or clerk, or in case of a violation of a rule or regulation made by the committee, or in case of misconduct or omission by an employee, officer or clerk, the Committee on Rules and Administration may hear complaints and discharge the employee, officer or clerk or impose other punishment by way of fine or otherwise upon the employee, officer or clerk as the committee deems just and proper.

**Duties of Secretary**

65. The Secretary shall keep a correct Journal of the proceedings of the Senate and shall perform other duties assigned to the Secretary. The Secretary shall not permit Journal records, accounts or papers to be taken from the table or out of the Secretary's custody, other than in the regular mode of business. If a paper in the Secretary's charge is missing, the Secretary shall report the fact to the President, so that inquiry may be made. The Secretary shall superintend the recording of proceedings in the Journal, the engrossing, transcribing and copying of the bills and resolutions, supervise the assistants, clerks and stenographers under the direction of the Committee on Rules and Administration, and generally perform the duties of Secretary, under direction of the President. The Secretary shall keep a record of all Senate and House bills showing the state, condition, and progress of each bill pending, until its final passage.

The Secretary shall cause to be recorded on magnetic tape the proceedings of the Senate, the Committee of the Whole, and each standing committee, subcommittee, and division. Each tape shall be clearly labeled to show the name of the body whose proceedings are recorded and the dates the proceedings occurred. Each tape of the proceedings of the Senate and the Committee of

## APPENDIX A

the Whole shall be accompanied by a log showing the number of each bill considered and the places on the tape where consideration of the bill occurred. Within two working days after each day the Senate is in session the Secretary shall make a copy of the tape and corresponding log of proceedings of the Senate and the Committee of the Whole and deliver the copies to the Legislative Reference Library. Within one week after each meeting of a standing committee, subcommittee, or division, the Secretary shall deliver a tape recording of the meeting to the Legislative Reference Library, together with an agenda showing bills considered and any action taken on them. Upon completion and approval of the minutes of the meeting, a copy of the minutes shall be promptly delivered to the Legislative Reference Library. The Secretary shall keep a record of each session of the Senate and the Committee of the Whole, each meeting of a Senate standing committee, subcommittee, or division and the date on which a tape recording of the session or meeting was transmitted to the Legislative Reference Library. The Library shall keep a similar record of all tapes received. The Library shall provide committee staff with reasonable access to Senate tapes and shall provide the public with convenient facilities to listen to the tapes. Copies of Senate tapes shall be available to the public from the Secretary, for a fee determined by the Secretary to be adequate to cover the cost of preparing the copies. A copy shall be provided free to a member of the Senate upon request for use in legislative business. The original tape and log of each session of the Senate and the Committee of the Whole shall be kept by the Secretary until the end of the period for which the members of the existing House of Representatives have been elected, at which time the tape may be preserved or disposed of as the Secretary sees fit. Tapes, logs, and minutes forwarded to the Legislative Reference Library shall be kept by the Library until two years after the end of the period for which the members of the existing Senate have been elected, at which time they may be preserved or disposed of as the Library sees fit. It is the intention that testimony and discussion preserved under this rule not be admissible in any court or administrative proceeding on an issue of legislative intent.

### **Journal—how approved**

66. The Journal of each day's proceedings is open for correction at any time during the session of the next day the Senate meets. Unless corrected on that day, the Journal stands approved.

### **Secretary may correct errors**

67. The Secretary of the Senate and Engrossing Secretary, in all proper cases, shall correct all mistakes in numbering the sections and reference to them, whether the errors occur in the original bill or are caused by amendments to it.

### **Purchasing supplies and services**

68. The Secretary is the agent of the Senate for the purchase of supplies and services. The Secretary's records on purchase of supplies and services are open for inspection during normal business hours. The Secretary shall adopt administrative controls to ensure that each member is accountable for the member's own long distance telephone calls and that Senate telephones are used only for Senate business.

By the 15th day of April, July, October, and January of each year, the Secretary of the Senate shall submit a detailed report of Senate expenditures during the previous quarter to the Committee on Rules and Administration.

### **Duties of the Sergeant at Arms**

69. The Sergeant at Arms shall execute all orders of the President and perform all assigned duties connected with the police and good order of the Senate Chamber; exercise supervision over the entry and exit of all persons to and from the Chamber; see that messages are promptly delivered; see that the hall is properly ventilated and the temperature properly regulated, and that it is open for the use of members of the Senate at the time fixed; and perform all other services pertaining to the office of Sergeant.

### **Persons privileged to the floor of the Senate**

70. No person shall be admitted within the Senate Chamber, but a member, an officer, the constitutional officers, ex-Governors of the State of Minnesota, members of the House, judges of the trial and appellate courts and members of Congress. Those who have been members of Congress or of the state Legislature who are not interested in any claim or directly in a bill pending before the Legislature may be personally admitted by a member of the Senate. An employee of either house may be admitted at the request of a member or an officer of the Senate. The head of a department of state government may be admitted by the President. When a member-elect is sworn in, the member-elect may request that one guest be admitted. When the Senate is not meeting, a person not a member may be admitted to the floor at the request of a member or officer. No public hearings shall be held in the Senate Chamber. The retiring room of the Senate is reserved for the exclusive use of the members of the Senate at all times. The Sergeant at Arms shall strictly enforce this rule.

### **Privilege of reporters**

71. Provision shall be made for news reporters on the Senate floor in limited numbers, and in the Senate gallery. Because of limited space on the floor, permanent space is limited to those news agencies which have regularly covered the legislature, namely: The Associated Press, St. Paul Pioneer Press, Star Tribune, Duluth News-Tribune, Fargo Forum, Rochester Post-Bulletin, St. Cloud Daily Times, WCCO radio, KSTP radio, and Minnesota Public Radio. An additional two spaces shall be provided to other reporters if space is available.

One person from each named agency and one person from the Senate Publications Office may be present at the press table on the Senate floor at any one time.

Other news media personnel may occupy seats provided in the Senate gallery.

The Committee on Rules and Administration may, through committee action or by delegating authority to the Secretary, allow television filming on the Senate floor on certain occasions.

The Secretary of the Senate shall compile and distribute to the public a directory of reporters accredited to report from the



Senate floor. The directory must include each reporter's picture and news organization and a brief biography. The Secretary must issue each accredited reporter an identification badge showing the reporter's name and news organization.

#### **Disorderly conduct**

72. In case of a disturbance or disorderly conduct in the lobbies or galleries, the President may order them cleared. Picture taking by persons other than accredited news reporters, picture taking with floodlights or flash units, hand clapping, demonstrations, and food and beverages, are prohibited in the Senate Chamber and in the galleries.

#### **Introduction of visitors**

73. No introduction of a visitor or visitors in the galleries shall be made from the floor or rostrum of the Senate.

#### **Smoking**

74. No person is permitted to smoke in the Senate Chamber, Retiring Room, hearing rooms, or other spaces under the control of the Senate. There shall be no smoking in the visitors section of the galleries.

#### **Ethical conduct**

75. The Subcommittee on Committees shall appoint a Subcommittee on Ethical Conduct of the Committee on Rules and Administration consisting of four members, two from the majority and two from the minority.

The subcommittee shall serve in an advisory capacity to a member or employee upon written request and shall issue recommendations to the member or employee.

The subcommittee shall investigate a complaint by a member of the Senate in writing under oath received during a legislative session regarding improper conduct by a member or employee of the Senate. Improper conduct includes conduct that violated a rule or administrative policy of the Senate, that violated accepted norms of Senate behavior, that betrayed the public trust, or that tended to bring the Senate into dishonor or disrepute.

Within 30 days after receiving a complaint, the subcommittee must meet and either make a finding of no probable cause, vote to defer action until a certain time, or proceed with its investigation. If criminal proceedings relating to the same conduct have begun, the subcommittee may defer its own proceedings until the criminal proceedings have been completed.

The subcommittee has the powers of a standing committee to issue subpoenas pursuant to Minnesota Statutes, section 3.153. In order to determine whether there is probable cause to believe that improper conduct has occurred, the subcommittee may, by a vote of three of its members, conduct a preliminary inquiry in executive session to which the requirements of Rule 58 do not apply. The executive session may be ordered by a vote of three of its members whenever the subcommittee determines that matters relating to probable cause are likely to be discussed. The executive session must be limited to matters relating to probable cause. Upon a finding of probable cause, further proceedings on the complaint are open to the public. To minimize disruption of its public proceedings, the subcommittee may require that television coverage be pooled or be provided by Senate media services.

The subcommittee may appoint special counsel to provide expert advice on how to conduct its proceedings. The subcommittee may appoint a suitable person to conduct the investigation and report findings of fact and recommendations for action to the subcommittee. If, after investigation, the subcommittee finds the complaint substantiated by the evidence, it shall recommend to the Committee on Rules and Administration appropriate disciplinary action.

Members shall adhere to the highest standard of ethical conduct as embodied in the Minnesota Constitution, state law, and these rules. A member shall not publish or distribute written material if the member knows or has reason to know that the material includes any statement that is false or clearly misleading, concerning a public policy issue or concerning the member's or another member's voting record or position on a public policy issue.

#### **Lobbyists**

76. A lobbyist shall not appear before a Senate committee pursuant to the lobbyist's employment unless the lobbyist is in compliance with the law requiring lobbyist registration, Minnesota Statutes, sections 10A.03 to 10A.06. A lobbyist, when appearing before a committee, shall disclose to the committee those in whose interest the lobbyist speaks and the purpose of the lobbyist's appearance. A lobbyist shall not knowingly furnish false or misleading information or make a false or misleading statement that is relevant and material to a matter before the Senate or any of its committees when the lobbyist knows or should know it will influence the judgment or action of the Senate or any of its committees thereon.

The Subcommittee on Ethical Conduct shall investigate a complaint by a member of the Senate in writing under oath received during a legislative session regarding improper conduct by a lobbyist. Improper conduct includes conduct that violated a rule or administrative policy of the Senate, that violated accepted norms of Senate behavior, that betrayed the public trust, or that tended to bring the Senate into dishonor or disrepute. The investigatory procedures of Rule 75 apply.

#### **Open meeting complaints**

77. Any person may submit to the Chair of the Committee on Rules and Administration a complaint that members have violated the open meeting requirements of Minnesota Statutes, section 3.055. A member of the Senate may submit the complaint either orally or in writing; others must submit the complaint in writing. Whether the complaint was written or oral, the Chair of the Committee on Rules and Administration shall immediately forward it in writing to the Subcommittee on Ethical Conduct without disclosing the identity of the complainant. The complaint must not be further disclosed without the consent of the complainant, except to the members against whom the complaint was made, unless the complaint was made by a member of the Senate in writing under oath, in which case the investigatory procedures of Rule 75 apply.

**1999 PERMANENT RULES OF THE HOUSE OF REPRESENTATIVES.**  
**As adopted by the House of Representatives on Monday, January 11, 1999**

**ARTICLE I - DAILY BUSINESS**

**1.01 CONVENING OF THE HOUSE.**

Unless otherwise ordered, the House convenes at 2:30 p.m. The Speaker must take the chair at the appointed hour and call the House to order.

The call to order is followed by a nondenominational prayer by the Chaplain that respects the religious diversity of the House, or time for a brief meditation, then by the pledge of allegiance to the flag of the United States of America, and then by a call of the roll of members. The names of members present and members excused must be entered in the Journal of the House.

**1.02 READING OF THE JOURNAL.**

If a quorum is present, the Chief Clerk must read the Journal of the preceding day, unless otherwise ordered. The House may correct errors in the Journal of the preceding day.

**1.03 ORDER OF BUSINESS.**

After the Journal is read, the order of business of the day is:

- (1) Presentation of petitions or other communications
- (2) Reports of standing committees
- (3) Second reading of House bills
- (4) Second reading of Senate bills
- (5) Reports of select committees
- (6) Introduction and first reading of House bills
- (7) Consideration of messages from the Senate
- (8) First reading of Senate bills
- (9) Consent Calendar
- (10) Calendar for the day
- (11) Motions and resolutions

Conference committees on House bills and the Committee on Rules and Legislative Administration may report at any time.

**1.04 REPORTING OF BILLS.**

A bill must be reported to the House on three different days before its passage. The first report, called the first reading, occurs when it is introduced; the second report, called the second reading, occurs when it has been reported by the appropriate standing committees for consideration by the House; the third report, called the third reading, occurs when it is ready for the vote on passage.

**1.10 INTRODUCTION OF BILLS AND RESOLUTIONS.**

A bill or resolution must be submitted to the Speaker at least 24 hours before the convening of the daily session at which it is to be introduced.

A bill or resolution must be introduced in quadruplicate and each copy must bear the signature of the member or the name of the committee introducing it.

In regular session, a bill prepared by a department or agency of state government must be introduced and given its first reading at least ten days before the date of the first committee deadline.

**1.11 FIRST READING AND REFERENCE OF BILLS.**

A bill or resolution must be reported and given its first reading when it is introduced. A bill or resolution must not be objected to when it is introduced.

After its first reading, the Speaker must refer a bill or resolution to the appropriate standing committee or division, except as provided in Rule 1.15 and Rule 1.13.

Congratulatory resolutions are exempt from this Rule and may be adopted by the Committee on Rules and Legislative Administration without further consideration by the House.

Except as otherwise provided in these Rules, after the Speaker refers a bill or resolution, a majority vote of the whole House is required for the House to re-refer the bill or resolution.

**1.12 AUTHORS OF BILLS AND RESOLUTIONS.**

A bill, memorial, or resolution must not have more than 35 authors. After a bill or resolution is introduced and given its first reading: (a) a member may be removed as an author, by motion of the member; and (b) a member wishing to be an author may be added as an author, by motion of the author of the bill or resolution. A motion under clause (b) must be made within seven calendar days after the day of first reading or on the second day that the House meets in session after the day of first reading, whichever is later.

**1.13 INTRODUCTION OF COMMITTEE BILLS.**

A standing or special committee of the House may introduce a bill as a committee bill on any subject within its purview. When a committee bill is introduced and read for the first time, the Speaker may refer it to a standing committee. If the Speaker does not refer it, the bill must be laid over one day. Then it must be read for the second time and placed on the General Register or, if

recommended by the Committee, on the Consent Calendar.

#### **1.14 RECESS BILL INTRODUCTIONS.**

During the period between the last day of the regular session in an odd-numbered year and the first day of the regular session in the next year, a bill filed with the Speaker for introduction must be given a file number and may be unofficially referred by the Speaker to an appropriate standing committee.

#### **1.15 DISPOSITION OF SENATE FILES.**

A Senate File received by the House that is accompanied by a message announcing its passage by the Senate must be referred to the appropriate standing committee under Rule 1.11. But if a Senate File is received that a member requests be compared to a House File already reported by a standing committee of the House and placed on the General Register or on the Calendar for the Day or the Consent Calendar, the Senate File must be referred to the Chief Clerk for comparison. If the Chief Clerk reports that the Senate File is identical to the House File, the Senate File may, by majority vote, be substituted for the House File and take its place. The fact that the bills are identical must be entered in the Journal and the House File is then considered withdrawn.

A Senate File that is amended on the floor of the House, except at the time of final passage, and a Senate File that has been reported to the House with amendments by a House standing committee, must be unofficially engrossed and reprinted by the Chief Clerk. An amendment may be offered to an unofficial engrossment of a Senate File.

#### **1.20 GENERAL REGISTER.**

The General Register consists of all bills that have received a second reading, except those placed on the Consent Calendar under Rule 1.23. Bills must be placed on the General Register in the order that they receive their second reading. A bill must be on the General Register, be given to each member, and be available to the public before it may be considered by the House on the Calendar for the Day or the Fiscal Calendar. Each day that the House meets in session, the Chief Clerk must publish a list of the bills on the General Register.

#### **1.21 CALENDAR FOR THE DAY.**

The Calendar for the Day is a list of bills that are to be considered that day by the House. The House must consider each item on the Calendar for the Day in the order in which it is listed on the Calendar. After consideration by the House, unless otherwise disposed of, the bill must immediately be given its third reading and placed upon its passage.

A bill that has received its second reading may be placed on the Calendar for the Day by the Committee on Rules and Legislative Administration or by order of the House upon the motion of a member as provided in this Rule.

The Committee on Rules and Legislative Administration must designate the bills that are to be on the Calendar for the Day. During regular session, the Committee must designate the bills by 5:00 p.m. the day before the day that the bills are to be on the Calendar, except that the Committee may designate the bills at any time in an odd-numbered year after the first Monday following the third Saturday in April, and in an even-numbered year after a day specified by the Committee on Rules and Legislative Administration. After the Committee designates the bills, the Chief Clerk must publish the Calendar for the Day.

A bill that is on the General Register for more than ten legislative days may be placed on the Calendar for the Day by a three-fifths vote of the whole House, acting on the motion of a member. A bill placed on the Calendar for the Day in this manner must be considered first the next time that the House reaches the order of business "Calendar for the Day." A member must give notice to the Speaker three legislative days before making a motion to place a bill on the Calendar for the Day. The notice must specify the number and title of the bill. Only the member who gave notice to the Speaker, or another member designated in writing by the member who gave notice, may make the motion to place the bill on the Calendar for the Day. After the third legislative day following the day of notice, the motion must be made the first time that the House reaches the order of business "Motions and Resolutions." If the motion is not made at that time, the member who gave notice forfeits the right to make that motion.

A bill may be continued on the Calendar for the Day by a majority vote of the whole House. A third motion by the author of a bill to continue it on the Calendar for the Day is not in order; upon such a motion, the bill must be stricken from the Calendar and returned to the General Register in the order of its second reading. The Calendar for the Day expires when the House adjourns for the day, unless the House, by a majority vote of the whole House, continues items remaining on the Calendar to the next day.

#### **1.22 FISCAL CALENDAR.**

A finance bill that has had its second reading must be considered by the House when requested by the Chair of the Committee on Ways and Means or by a designee of the Chair. A bill relating to taxes or raising revenue that has had its second reading must be considered by the House when requested by the Chair of the Committee on Taxes or a designee of the Chair.

During regular session, a chair must announce the intention to make the request by 5:00 p.m. the legislative day before the day that the request for consideration is to be made, except in an odd-numbered year after the first Monday following the third Saturday in April, and in an even-numbered year after a day specified by the Committee on Rules and Legislative Administration. During periods when the 5:00 p.m. requirement does not apply, the chair must announce the intention at least two hours before making the request.

After consideration by the House on the Fiscal Calendar, unless otherwise disposed of, the bill must immediately be given its third reading and placed upon its passage.

#### **1.23 CONSENT CALENDAR.**

If a committee determines that a bill it recommends to pass is not controversial, the committee may in its report recommend that the bill be placed on the Consent Calendar. After the report is adopted and the bill has received its second reading, the bill must be

## APPENDIX A

placed on the Consent Calendar and given to each member at least one day before it may be considered by the House. Bills must be placed on the Consent Calendar in the order that they receive their second reading.

After consideration by the House, a bill on the Consent Calendar must immediately be given its third reading and placed upon its passage. But if, before its third reading, ten members object to the bill as being controversial, the bill must be stricken from the Consent Calendar and be placed on the General Register in the order of second reading.

### 1.30 THIRD READING OF BILLS.

An amendment must not be received after the third reading of a bill without unanimous consent, except to fill blanks or to amend the title.

At any time before it is passed, a bill or resolution may be referred or re-referred by a majority vote of the whole House. If the committee to which it is referred or re-referred reports an amendment to it, the bill or resolution must again be given its second reading and placed on the General Register.

### 1.40 PUBLICATION OF BILLS FOR THE HOUSE.

After a bill receives its second reading, the bill must be prepared and published for consideration by the House. A majority of the House may order the publication of a bill at any time.

## ARTICLE 2 - FLOOR PROCEEDINGS, VOTING, DECORUM

### 2.01 ABSENCE OF MEMBERS AND OFFICERS.

Unless illness or other sufficient cause prevents attendance, a member or officer of the House must not be absent from a session of the House without the prior permission of the Speaker.

### 2.02 CALL OF THE HOUSE.

Ten members may demand a call of the House at any time until voting begins.

When a call is demanded, the doors of the chamber must be closed, the roll called, and the absent members sent for; and no member is allowed to leave the chamber until the roll call is suspended or completed. During the roll call, no motion is in order except a motion pertaining to matters incidental to the call.

Proceedings under the roll call may be suspended by a majority vote of the whole House. After the roll call is suspended or completed the Sergeant at Arms must not permit a member to leave the Chamber unless the member is excused by the Speaker.

A call of the House may be lifted by a majority vote of the whole House.

### 2.03 ROLL CALL VOTE.

A roll call vote is required to pass a bill or to adopt a resolution or motion directing the payment of money. In all other cases a roll call vote may be ordered only if 15 members demand it.

### 2.04 EXPLAINING OR CHANGING VOTE.

A member must not explain a vote or discuss the question during a roll call vote. A member must not change a vote or move for the record an intention to have voted or voted differently after the result of the roll call vote is announced from the chair by the Speaker.

### 2.05 EVERY UNEXCUSED MEMBER TO VOTE.

A member who has an immediate interest in a question must not vote on it.

Every other member present before the result of a vote is declared by the presiding officer must vote for or against the matter before the House, unless the House excuses the member from voting. But a member is not required to vote on any matter concerning a memorial resolution.

A member who does not vote when the member's name is called must state reasons for not voting. After the vote has been taken but before the presiding officer has announced the result of the vote, the presiding officer must submit to the House the question: "Shall the member, for the reasons stated, be excused from voting?" The question must be decided without debate. After the question is decided, the presiding officer must announce the result of the vote, after which other proceedings about the nonvoting member may take place.

### 2.10 ELECTRONIC VOTING SYSTEM.

An electronic voting system under the control of the Speaker may be used to take any vote except a vote on an election. A member must not vote on a question except at the member's own seat in the chamber.

### 2.15 RECORDED FLOOR PROCEEDINGS.

Proceedings on the floor of the House must be recorded on magnetic tape or similar recording medium under the direction of the Chief Clerk. The Chief Clerk must deliver the tapes to the Director of the Legislative Reference Library. The Legislative Reference Library must keep the tapes on file for public use under its rules for eight years after the end of the legislative biennium during which the tapes were created and then must deliver them to the Director of the Minnesota Historical Society.

A person may obtain a copy of a tape during the biennium in which it is recorded by paying a fee determined by the Chief Clerk to cover the cost of preparing the copy.

Discussion preserved under this rule is not intended to be admissible in a court or administrative proceeding on an issue of legislative intent.

**2.20 DUTIES OF MEMBERS.**

Members must keep their seats until the Speaker announces adjournment.

A member, before speaking, must rise and respectfully address the Speaker and must not speak further until recognized by the Speaker. If more than one member rises at the same time, the Speaker must select the member to speak first.

**2.21 NOTICE OF INTENT TO DEBATE A RESOLUTION.**

A member may give notice of intent to debate a resolution, except a memorial resolution introduced as a house file or a senate file under Rule 4.02 or a resolution offered by the Committee on Rules and Legislative Administration or the Committee on Ethics.

The notice may be given at any time before the vote is taken on the resolution. If the notice is given, the resolution must be laid over one day without debate or any other action.

**2.30 QUESTIONS OF ORDER.**

If a member violates the Rules in any way, the Speaker must, or another member may, call the member to order. The member called to order must immediately sit down unless another member moves to permit the member who was called to order to explain. In either case, the House, if appealed to, must decide the question without debate. Only if the decision is in favor of the member called to order may that member proceed. The House may censure or punish a member called to order.

**2.31 OFFENSIVE WORDS IN DEBATE.** If a member is called to order for offensive words in debate, the member calling for order must report the words to which exception is taken and the Clerk must record them. A member must not be held to answer, or be subject to censure of the House, for language used in debate unless exception is taken before another member speaks or other business takes place.

**2.32 ORDER IN DEBATE.**

Except for the member who offered the motion, amendment, or proposition under consideration, a member must not speak more than twice on the subject, without leave of the House, nor more than once until every other member wishing to speak on the subject has had an opportunity to do so.

**2.33 ORDER DURING SESSION.**

A member must not walk out of or across the Chamber while the Speaker is putting the question. A member must not engage in private conversation while another member is speaking or pass between a speaking member and the Chair.

**2.34 PERSONS BY THE CHIEF CLERK'S DESK DURING VOTE.**

No person may remain by the Chief Clerk's desk during a roll call vote.

**2.40 ADMITTANCE TO FLOOR.**

No person other than a member may be admitted to the House Chamber, except: properly authorized employees; the Chief Executive and ex-governors of the State of Minnesota; members of the Senate; heads of departments of the state government; judges of the Supreme Court, Court of Appeals, and District Courts; members of Congress; and properly accredited representatives of radio and television stations, newspapers and press associations, as provided for in these Rules.

Any other person may be issued a permit by the Speaker good for the day, but that person must be seated near the Speaker's rostrum, and must not engage in conversation that disturbs the business of the House. Before issuing a permit, the Speaker must make certain that the person does not seek the floor of the House to influence decisions of the House.

The alcoves in the Chambers are for the use of members only, and the Sergeant at Arms must keep them clear of others.

From one hour before the time the House is scheduled to convene until one hour after the House adjourns for the day, the retiring room is reserved for the exclusive use of the members and employees of the House. As long as the Senate prohibits entry of House members into its retiring room, no Senators may enter the House retiring room during the time it is reserved for exclusive use of members and employees. A committee meeting must not be held there except emergency meetings authorized by the Speaker. The Sergeant at Arms must strictly enforce this provision.

Unless an extraordinary condition exists the Speaker must not entertain a request to suspend this Rule or present the request of a member for unanimous consent to suspend this Rule.

**2.41 MEDIA NEWS REPORTERS.**

Accredited representatives of the press, press associations, and radio and television stations must be given equal press privileges by the House. A person wishing to report proceedings of the House may apply to the Committee on Rules and Legislative Administration for a media pass and assignment to suitable available space.

Television stations must be permitted to televise sessions of the House. Media representatives must be allowed access to both wells in the gallery of the House chambers.

**ARTICLE 3 - MOTIONS, AMENDMENTS, AND OTHER PROPOSITIONS****3.01 AMENDMENTS AND OTHER MOTIONS.**

An amendment or other motion must not be debated until after it is stated by the Speaker.

After an amendment or other motion is stated by the Speaker it is in possession of the House, but the mover may withdraw it at any time before it is amended or decided. Unless a motion, resolution, or amendment is withdrawn on the day it is made, it must be entered in the Journal, with the name of the member offering it.

## APPENDIX A

Except as otherwise permitted by the Speaker, an amendment or other motion must be in writing, and five copies of it must be given to the Chief Clerk.

### 3.02 ORDER OF PUTTING QUESTION; FILLING BLANKS.

Except for a privileged question, questions before the House or a committee must be put in the order they are moved. In filling a blank, a motion for the largest sum or the longest time must be put first.

### 3.03 DIVISION OF A QUESTION.

A member may request the division of a question that contains more than one separate and distinct point. A motion to strike and insert is not divisible. The failure of a motion to strike does not preclude another motion to amend or to strike and insert.

### 3.10 PRECEDENCE OF MOTIONS.

While a question is under consideration, only the following motions may be received:

(1) To fix the time of adjournment (2) To adjourn (3) To lay on the table (4) For the previous question (5) To refer (6) To postpone to a day certain (7) To amend (8) To postpone indefinitely (9) To pass

The first four motions must be decided without debate.

The motions have precedence in the order listed, except that if the motion for the previous question has been properly made, and if necessary seconded, and the main question ordered, the motion to lay on the table is not in order.

### 3.11 MOTION TO ADJOURN.

A motion to adjourn is always in order except during a roll call.

After a motion to adjourn is made, before putting the question, the Speaker may permit any member to state reasons why adjournment might be improper at that time. A statement is not debatable and must be limited to two minutes.

### 3.12 MOTION TO LAY ON THE TABLE.

A motion to lay on the table is not in order on a motion to amend, except that a motion to amend the Rules may be tabled.

### 3.13 THE PREVIOUS QUESTION.

The previous question may be moved under the following circumstances: (a) on a major finance or revenue bill specified in Rule 4.03, after the House has considered the bill for at least two hours after third reading or for at least two hours after the failure of an earlier motion for the previous question on the bill; (b) on any other bill or resolution, after the House has considered the bill or resolution for at least one hour after third reading or for at least one hour after the failure of an earlier motion for the previous question on the bill or resolution; and (c) on an amendment, motion, or other question pertaining to a bill or resolution, after the House has considered the amendment, motion, or question for at least 20 minutes or for at least 20 minutes after the failure of a motion for the previous question on the same matter.

The previous question may be moved by a member who is seconded by 15 members.

If the motion for the previous question is ordered by a majority of members present, its effect is to put an end to all debate and bring the House to direct vote upon the question.

Before the presiding officer submits a motion for the previous question to the House, a call of the House is in order. After a majority has ordered the previous question, a call of the House is not in order before the decision on the main question.

When the previous question is decided in the negative, the main question remains under debate until it is disposed of by a vote on the question, by a subsequent motion calling for the previous question under this rule, or in some other manner.

All incidental questions of order arising after a motion is made for the previous question and before the vote on the main question must be decided without debate.

### 3.14 MOTION TO RECONSIDER.

After a question is decided either in the affirmative or negative, a member who voted with the prevailing side may move to reconsider it. The motion must be made on the same day the vote was taken or on either of the next two days that the House meets in session and has possession of the matter. The motion may be made at any time in the Order of Business. It takes precedence over any other question except a motion to adjourn and a notice of intent to move to reconsider. The motion to reconsider, or notice of intent to make it, must not be made if the document, bill, resolution, message, report or other subject of official action on which the vote was taken has left the possession of the House.

When a member gives notice of intent to move to reconsider the final action of the House on a bill, resolution, message, report or other subject of official action, the Chief Clerk must keep it until the matter is disposed of or the time has expired for the motion. In regular session, notice of intent to move to reconsider must not be made in an odd-numbered year after the fifth Monday preceding the last Monday that the House may meet in regular session and in an even-numbered year after a date specified by the Committee on Rules and Legislative Administration.

On the last day allowed for the motion to reconsider, a member who voted on the prevailing side may make the motion, unless the matter has been already disposed of.

If a motion to reconsider fails, it must not be renewed.

### 3.15 MOTION TO RESCIND.

A motion to rescind is not in order at any time in any proceeding in the House or in any committee of the House.

**3.20 AMENDMENTS TO AMENDMENTS.**

An amendment may be amended, but an amendment to an amendment must not be amended.

**3.21 MOTIONS AND PROPOSITIONS MUST BE GERMANE.**

A motion or proposition on a subject different from that under consideration must not be admitted under guise of its being an amendment. A motion, amendment, or other proposition offered to the House is out of order if it is not germane to the matter under consideration. Whether a proposition is germane to the matter under consideration is a question to be decided by the presiding officer, who may put the question to the House.

**3.22 AMENDMENT TO INCREASE AN APPROPRIATION OR TAX.**

The concurrence of a majority of the whole House, determined by a roll call vote, is required to adopt an amendment increasing an appropriation or a tax.

**3.30 EXPENDITURE OF HOUSE FUNDS.**

The concurrence of a majority of the whole House, determined by a roll call vote, is required for favorable action on a resolution or motion involving the expenditure of money appropriated by the Legislature to the House. The resolution or motion must be referred to the Committee on Rules and Legislative Administration before being acted on by the House.

**ARTICLE 4 - BILLS AND RESOLUTIONS****4.01 BILL AND RESOLUTION FORM.**

A bill or resolution must not be introduced until it has been examined and approved by the Revisor of Statutes as to form and compliance with these Rules and the Joint Rules of the House and Senate. The Revisor's approval must be endorsed on the bill or resolution.

A bill that is divided into articles may include or be accompanied by a table of contents.

**4.02 RESOLUTIONS.**

A statement of facts being forwarded for action to a governmental official, agency, or body or other similar proposal is a memorial and must be introduced in the same form and take the same course as a bill.

A resolution must not authorize expenditure from any source other than the money appropriated by the Legislature to the House.

**4.03 WAYS AND MEANS COMMITTEE; BUDGET RESOLUTION; EFFECT ON EXPENDITURE AND REVENUE BILLS.**

The Committee on Ways and Means must hold hearings as necessary to determine state expenditures and revenues for the next fiscal biennium.

Within 15 days after the last state general fund revenue and expenditure forecast for the next fiscal biennium becomes available during the regular session, the Committee on Ways and Means must adopt and report a budget resolution, in the form of a House resolution. The budget resolution must set:

- (a) the maximum limit on expenditures and revenues for the next fiscal biennium for the general fund; and
- (b) an amount or amounts to be set aside as a budget reserve and a cash flow account. The House budget resolution must not specify, limit, or prescribe revenues or expenditures by any category other than those specified in clauses (a) and (b).

After the House adopts the budget resolution, the limits in the resolution are effective for the fiscal biennium to which they apply, unless the House, acting upon a subsequent report of the Committee on Ways and Means, adopts a different limit or limits for the same fiscal biennium.

Within 14 days after the House adopts a budget resolution, the Committee on Ways and Means must adopt, by resolution, limits for each major finance and revenue bill identified in this Rule. After the Committee adopts the resolution, the limits in the resolution are effective for the fiscal biennium to which they apply, unless the Committee subsequently adopts different or amended limits for the same fiscal biennium. If the Committee on Ways and Means or the House combines two or more major finance bills into one bill, the limits in the Committee resolution pertaining to those bills are also combined, and the sum of the combined limits applies to the combined bill.

Major finance and revenue bills are:

- the agriculture and rural development finance bill;
- the higher education finance bill;
- the K-12 education finance bill;
- the family and early childhood education finance bill;
- the environment and natural resources finance bill;
- the health and human services finance bill;
- the state government finance bill;
- the jobs and economic development finance bill;
- the transportation finance bill;
- the judiciary finance bill;
- the omnibus capital investment bill; and the omnibus tax bill.

After the adoption of a resolution by the House or by the Committee on Ways and Means, each finance committee, the Committee on Capital Investment, and the Committee on Taxes must reconcile each finance and revenue bill described in Rule 4.10 and Rule 4.11 with the resolution or resolutions. When reporting a bill, the committee must provide to the Committee on Ways and

## APPENDIX A

Means a fiscal statement on the bill and a written statement certifying that the committee has reconciled the fiscal effect of the bill with the resolution or resolutions and that the bill, as reported by the committee, together with other bills reported and expected to be reported by the committee, does not and will not exceed the limits specified in either resolution.

After the adoption of a resolution by the House or the Committee on Ways and Means, the Committee on Ways and Means must reconcile finance and revenue bills with the resolution or resolutions. When reporting a bill, the chair of the Committee must certify to the House that the Committee has reconciled the bill with the resolution or resolutions and that the bill, as reported by the Committee, together with other bills reported and expected to be reported by the Committee, does not and will not exceed the limits specified in either resolution.

After the adoption of a resolution by the House or the Committee on Ways and Means, an amendment to a bill is out of order if it would cause any of the limits specified in either resolution to be exceeded. Whether an amendment is out of order under this Rule is a question to be decided on the Floor by the Speaker or other presiding officer and in committee by the person chairing the committee meeting. In making the determination, the Speaker or other presiding officer or the committee chair may consider:

- (1) the limits in a resolution;
- (2) the effect of existing laws on revenues and expenditures;
- (3) the effect of amendments previously adopted to the bill under consideration;
- (4) the effect of bills previously recommended by a committee or bills previously passed in the legislative session by the House or by the legislature;
- (5) whether expenditure increases or revenue decreases that would result from the amendment are offset by decreases in other expenditures or increases in other revenue specified by the amendment; and
- (6) other information reasonably related to expenditure and revenue amounts.

To assist the House and committees in making the determinations required by this Rule, after a resolution is adopted by the House or the Committee on Ways and Means, the Committee must cause to be published a summary of the estimated fiscal effect on the general fund of each bill that has been referred to the Committee on Ways and Means by a finance committee, the Capital Investment Committee, or the Committee on Taxes and of each bill that has been reported by the Committee on Ways and Means.

### 4.10 FINANCE BILLS.

A House or Senate bill that directly and specifically affects any present or future financial obligation on the part of the State must be referred to the appropriate finance committee before it receives its second reading, except as provided in Rule 1.15. When reporting a finance bill, a standing committee (other than a finance committee, the Committee on Taxes, and the Committee on Ways and Means) must recommend re-referral of the bill to a finance committee.

A bill reported by a finance committee must be re-referred to the Committee on Ways and Means.

Except for the major revenue or finance bills referred to in Rule 4.03, a bill that carries an appropriation must have an appropriation section.

This rule does not apply to a bill recommended for passage by the Committee on Capital Investment under Rule 4.12.

### 4.11 BILLS AFFECTING TAXES.

A House or Senate bill that directly and specifically affects state tax revenues or substantially affects state tax policy or the administration of state tax policy must be referred to the Committee on Taxes before it receives its second reading, except as provided in Rule 1.15. A standing committee other than the Committee on Taxes or the Committee on Ways and Means, when reporting a bill affecting taxes as defined by this Rule, must recommend re-referral to the Committee on Taxes.

A bill with a fiscal effect reported by the Committee on Taxes must be re-referred to the Committee on Ways and Means.

### 4.12 BILLS AFFECTING DEBT.

The Committee on Capital Investment has jurisdiction over debt obligations issued by the State. A bill that authorizes the issuance of debt of the State must be referred or re-referred to the Committee on Capital Investment.

The Speaker, by announcement, must assign to each finance committee the appropriate jurisdiction for recommendations on state public debt. The finance committee must submit recommendations within its jurisdiction to the committee on Capital Investment for further disposition. The Committee on Capital Investment must enter in the committee record the recommendations of each finance committee that submits recommendations.

A bill recommended for passage by the Committee on Capital Investment must be accompanied by a statement of its fiscal effect and must be referred to the Committee on Ways and Means.

### 4.13 BILLS AFFECTING STATE GOVERNMENT POWERS AND STRUCTURE.

The Committee on Governmental Operations and Veterans Affairs Policy has jurisdiction over a House or Senate bill that:

- (a) establishes or reestablishes a department, agency, commission, board, task force, advisory committee or council, or bureau, or other like entity;
- (b) delegates rulemaking authority to, or exempts from rulemaking, a department or agency of state government; or
- (c) substantially changes the organization of a department or agency of state government or substantially changes, vests or divests the official rights, powers, or duties of an official, department or agency of state government or an institution under its control.

Except as otherwise provided in this Rule and Rule 1.15, a bill that is within the jurisdiction of the Committee on Governmental Operations and Veterans Affairs Policy must be referred to that Committee before it receives its second reading. A committee (other than the Committee on Governmental Operations and Veterans Affairs Policy) reporting such a bill must recommend its re-referral to the Committee on Governmental Operations and Veterans Affairs Policy if reporting before the deadline for action on the bill by that Committee; if reporting after the deadline, the committee must recommend re-referral to the Committee on Rules and Legislative



Administration.

The re-referral requirements of this Rule do not apply to the major finance and revenue bills identified in Rule 4.03. If a major finance or revenue bill contains a provision specified in clauses (a) or (b) of the definition in this Rule, the chair of the finance or tax committee reporting the bill must notify the chair of the Committee on Rules and Legislative Administration before the bill is considered by the House.

The re-referral requirements of this Rule do not apply to other bills reported by a finance committee or the tax committee, except bills that contain a provision specified in clauses (a) and (b) of the definition in this Rule.

#### **4.14 BILLS PROPOSING MEMORIALS.**

A bill or amendment that proposes to have a memorial placed in the Capitol area must be referred to the Committee on Rules and Legislative Administration.

#### **4.15 BILLS PROPOSING CONSTITUTIONAL AMENDMENTS.**

A House or Senate bill that proposes a constitutional amendment must be referred to the Committee on Rules and Legislative Administration before it receives its second reading. When reporting such a bill, a committee, other than the Committee on Rules and Legislative Administration, must recommend re-referral to the Committee on Rules and Legislative Administration.

#### **4.20 DISPOSITION OF BILLS DURING INTERIM.**

Adjournment of the regular session in an odd-numbered year to a day certain in the next year is the same as daily adjournment except that a bill on the Consent Calendar, Calendar for the Day, Fiscal Calendar, or General Register must be returned to the standing committee that last acted on the bill.

#### **4.30 RECALLING BILL FROM COMMITTEE OR DIVISION.**

A bill or resolution may be recalled from a committee or division at any time by majority vote of the whole House, be given a second reading and be placed on the General Register. A motion to recall a bill or resolution is in order only under the order of business "Motions and Resolutions." This Rule does not apply in a special session or after the deadline for committee reports on House files.

#### **4.31 TIME LIMIT TO CONSIDER BILLS.**

If 20 legislative days after a bill has been referred to a committee or division (other than the Committee on Ways and Means, the Committee on Taxes, a finance committee, or a division of one of those committees) a report has not been made on it by the committee or division, its chief author may request that it be returned to the House. The request must be entered in the Journal.

The committee or division must vote on the bill requested within ten calendar days after the day of the request.

If the committee or division fails to vote on it within ten days, the chief author may present a written demand to the Speaker for its immediate return to the House. The demand must be presented within five calendar days after the day that the committee or division is required to vote. If the demand is presented in the time allowed, it must be entered in the Journal and is the demand of the House. The bill is then considered to be in the possession of the House and must be given its second reading and placed on the General Register.

The bill may be re-referred by a majority vote of the whole House. If the motion to re-refer is made on the day of the demand or on the next House legislative day, the motion takes precedence over all other motions except privileged motions and is in order at any time.

### **ARTICLE 5 - PARLIAMENTARY PRACTICE**

#### **5.01 SUSPENSION OR AMENDMENT OF THE RULES.**

The concurrence of two-thirds of the whole House is required to suspend or amend a Rule of the House, except that any amendment to the Rules reported by the Committee on Rules and Legislative Administration may be adopted by a majority of the whole House.

Except as provided in Rule 5.02, a motion to suspend or amend any Rule of the House must be made under the order of business "Motions and Resolutions." If the motion is made at another time, unanimous consent is required before the Speaker may entertain the motion.

A motion to suspend the Rules, together with the subject matter to which it pertains, is debatable, but the previous question may be applied to the motion under Rule 3.13.

#### **5.02 SUSPENSION OF RULES TO ADVANCE A BILL.**

A bill must be reported on three different days as provided in Rule 1.04, except that in case of urgency, a two-thirds majority of the whole House may suspend this requirement. A motion to suspend the Rules to advance a bill for consideration out of its regular order is in order under the order of business "Motions and Resolutions" or at any time the bill is before the House. The motion must be presented to the Speaker in writing and must describe the status of the bill.

#### **5.03 DEFINITIONS.**

In these Rules the terms "majority vote" and "vote of the House" mean a majority of members present for the vote. The term "vote of the whole House" means a majority of all the members elected to the House.

Singular words used in these Rules include the plural, unless the context indicates a contrary intention.

## APPENDIX A

### 5.04 AUTHORIZED MANUAL OF PARLIAMENTARY PROCEDURE.

"Mason's Manual of Legislative Procedure" governs the House in all applicable cases if it is not inconsistent with these Rules, the Joint Rules of the Senate and House of Representatives, or established custom and usage.

## ARTICLE 6 - COMMITTEES AND REPORTS

### 6.01 COMMITTEES.

Standing committees of the House must be appointed by the Speaker as follows:

Agriculture Policy, Civil Law, Commerce, Crime Prevention, Education Policy, Environment and Natural Resources Policy, Ethics, Governmental Operations and Veterans Affairs Policy, Health and Human Services Policy, Jobs and Economic Development Policy, Local Government and Metropolitan Affairs, Rules and Legislative Administration, Transportation Policy, Agriculture and Rural Development Finance, Capital Investment, Environment and Natural Resources Finance, Family and Early Childhood Education Finance, Health and Human Services Finance, Higher Education Finance, Jobs and Economic Development Finance, Judiciary Finance, K-12 Education Finance, State Government Finance, Taxes, Transportation Finance, and Ways and Means.

### 6.02 COMMITTEE MEMBERSHIP.

At least 30 days before the start of a regular session of the Legislature, the Speaker-designate must provide the minority political party caucuses with a list of the standing committees proposed for the session. The Speaker-designate must prescribe the number of minority caucus members to be appointed to each committee and may require general membership guidelines to be followed in the selection of committee members.

If the minority leader submits to the Speaker-designate, at least 15 days before the start of the session, a list of proposed committee assignments for the minority caucus that complies with the numbers and guidelines provided, the Speaker must make the proposed assignments with the purpose of attaining proportionate representation on the committees for the minority caucus.

A committee of the House must not have exclusive membership from one profession, occupation or vocation.

A member must not serve as the chair of the same standing committee, or a standing committee with substantially the same jurisdiction, during more than three consecutive regular biennial sessions that the member's caucus is in the majority, even if the sessions are not otherwise consecutive. This rule does not apply to service as chair of the Committee on Rules and Legislative Administration.

### 6.03 APPOINTMENTS TO BOARDS AND COMMISSIONS.

Upon the convening of the biennial session, the Speaker must notify the members of the House of each board or commission to which a member of the House may be appointed by the Speaker. The Speaker must request advice from the minority leader on these appointments.

### 6.04 SUBCOMMITTEES.

The chair of a committee must appoint the chair and members of each subcommittee with the advice and consent of the Speaker. The chair or the committee may refer bills to a subcommittee. A subcommittee may exercise the authority delegated to it by the chair or by the committee.

### 6.10 THE COMMITTEE ON ETHICS.

The Speaker must appoint a Committee on Ethics consisting of four members: two members from the majority political party caucus, and two from the minority caucus. One alternate from each caucus must also be appointed. The committee must adopt written procedures, which must include due process requirements, for handling complaints and issuing guidelines.

A complaint may be brought about conduct by a member that violates a rule or administrative policy of the House, that violates accepted norms of House behavior, that betrays the public trust, or that tends to bring the House into dishonor or disrepute.

A complaint about a member's conduct must present with specificity the factual evidence supporting the complaint. A complaint must be in writing, under oath and signed by two or more members of the House, and submitted to the Speaker. Before submitting the complaint to the Speaker, the complainants must cause a copy of it and any supporting materials to be delivered to any member named in the complaint. Within seven days after receiving a complaint, the Speaker must refer the complaint to the Ethics Committee for processing by the committee according to its rules of procedure.

The existence and substance of a complaint, including any supporting materials, and all proceedings, meetings, hearings, and records of the Ethics Committee are public; except that the committee, upon a majority vote of the whole committee, may meet in executive session to consider or determine the question of probable cause, to consider a member's medical or other health records, or to protect the privacy of a victim or a third party.

A complaint of a breach of confidentiality by a member or employee of the House must be immediately referred by the Speaker to the Ethics Committee for disciplinary action.

The committee must act in an investigatory capacity and may make recommendations regarding complaints submitted to the Speaker before adjournment sine die. With the approval of the Speaker, the committee may retain a retired judge or other nonpartisan legal advisor to advise and assist the committee, as the committee considers appropriate and necessary in the circumstances of the case, in conducting the proceedings and obtaining a complete and accurate understanding of the information relevant to the conduct in question.

Ethics Committee recommendations for disciplinary action must be supported by clear and convincing evidence and must be reported to the House for final disposition.

**6.20 COMMITTEE MEETING SCHEDULE.**

The Speaker must prepare and publish a schedule of committee meetings, fixing as far as practicable the regular meeting day and time of each committee.

The chair of a committee must give written notice of a special meeting or a change in the regular schedule of meetings. The notice may be announced from the desk and must be posted in public notice locations maintained by the House. The notice must be posted at least one day in advance of the change.

As far as practicable, the chair of a committee must give three days notice of the date, time, place and agenda for each meeting. A committee must not meet between 12:00 midnight and 7:00 a.m.

Only the Committee on Rules and Legislative Administration may meet during a daily session of the House without leave.

**6.21 COMMITTEE PROCEDURES.**

Meetings of House committees must be open to the public except for executive sessions that the committee on ethics considers necessary under Rule 6.10. For purposes of this requirement, a meeting occurs when a quorum is present and action is taken regarding a matter within the jurisdiction of the committee. This requirement does not apply to a meeting of members of a committee from the same political party caucus.

A majority of members of a committee is a quorum.

The Rules of the House must be observed in committee if they are applicable.

An amendment offered in committee must be on a subject that is within the jurisdiction of the committee. Whether an amendment is on a subject that is within the jurisdiction of the committee is a question to be decided by the person chairing the meeting, who may put the question to the committee.

A member of a committee may demand a roll call vote on any bill, resolution, report, motion or amendment before the committee. If a demand is made, the roll must be called. The name of the member demanding the roll call and the vote of each member must be recorded in the committee minutes.

A committee may reconsider an action while the matter remains in the possession of the committee. A committee member need not have voted with the prevailing side to move to reconsider the action.

The chair of a committee, after consultation with the Speaker, may establish written procedures for the submission of amendments to the committee, the setting of committee agendas, and other matters pertaining to the conduct of the committee's business. Before implementing the written procedures, the chair must provide a copy of them to the Speaker and to each member of the House and must make copies available to others upon request.

**6.22 PUBLIC TESTIMONY.**

Public testimony from proponents and opponents must be allowed on every bill or resolution before a standing committee, division or subcommittee of the House.

**6.23 OPEN MEETING ENFORCEMENT.**

A person may submit to the Speaker a complaint alleging a violation of the open meeting requirements of Rule 6.21. The complaint must be in writing. On receiving a complaint, the Speaker, or a person designated by the Speaker, must investigate the complaint promptly. If the Speaker concludes, following investigation, that a violation of the open meeting rule may have occurred, the Speaker must refer the complaint to the Committee on Ethics for further proceedings.

**6.24 COMMITTEE RECORDS.**

The chair of a standing committee must cause a committee record to be kept, in the form prescribed by the Committee on Rules and Legislative Administration. The record must include the record of committee proceedings on each bill referred to the committee and the minutes of the committee and any subcommittees.

The committee and subcommittee minutes must include:

- a. the time and place of each hearing or meeting;
- b. the names of committee or subcommittee members who are present;
- c. the name and address of each person appearing before the committee or subcommittee, together with the name and address of the person, association, firm or corporation in whose behalf the appearance is made;
- d. the language of each motion, the name of the member making the motion, the result of a vote on the motion, and, on a roll call vote, the names of those in favor and those opposed;
- e. the date on which a subcommittee is established, the names of its members and the file number of bills referred to it and reported by it;
- f. other important matters related to the work of the committee or subcommittee.

The minutes must be approved at the next regular meeting of the committee or subcommittee.

After approval by the committee or subcommittee, copies of the minutes must be filed with the Chief Clerk and be open to public inspection in the Chief Clerk's office.

At the end of the legislative biennium minutes and other records must be delivered to the Director of the Legislative Reference Library, who must keep them open for public inspection during regular office hours. A copy of a page of committee minutes may be obtained for a fee determined by the Library to cover the cost of preparing the copy.

The chair of the committee must keep the magnetic tape recording of a committee meeting until the minutes of the meeting are approved by the committee and then must file the recording with the Director of the Legislative Reference Library. A copy of a recording must be filed within 24 hours after a written request for it is made to the committee.

A person may obtain a copy of a tape while it is kept in the Library by paying a fee determined by the Library to cover the cost

## APPENDIX A

of the copy. Testimony and discussion preserved under this Rule are not intended to be admissible in a court or administrative proceeding on an issue of legislative intent.

The Legislative Reference Library must keep committee records and tapes for eight years after the end of the legislative biennium during which the materials were created and then must deliver them to the Director of the Minnesota Historical Society.

### **6.30 COMMITTEE REPORTS.**

The House must adopt or reject a committee report on a bill or resolution without amendment.

The chair of a standing committee reporting to the House on a bill or resolution must use the form provided for committee reports. Each bill or resolution must be reported separately. The report must state the action taken by the committee and the date of the action. The report must be authenticated by the signature of the chair.

Before a committee reports favorably on a bill or resolution, the chair must see that the form of the bill or resolution conforms to these Rules and the Joint Rules of the House and Senate.

Except during the last seven legislative days in a year, the committee report and any minority report must be submitted to the Chief Clerk at least four hours before the convening of the daily session. But the Committee on Rules and Legislative Administration may report at any time.

### **6.31 SUBSTITUTION OF BILLS.**

A standing or special committee or its members must not report a substitute for a bill referred to the committee if the substitute relates to a different subject, is intended to accomplish a different purpose, or requires a title essentially different from that of the bill referred. If the House is advised that a substitute bill reported to the House violates this Rule, the report must not be adopted.

### **6.32 MINORITY REPORTS.**

A minority report must be made separately from the majority report and must be considered before the majority report. If the minority report is adopted the majority report must not be considered. If the minority report is not adopted the majority report must then be considered.

### **6.40 REPORTS OF CONFERENCE COMMITTEES.**

A conference committee may report at any time and may meet during a daily session of the House without leave.

A conference committee report must include only subject matter contained in the House or Senate versions of the bill for which that conference committee was appointed, or like subject matter contained in a bill passed by the House or Senate. The member presenting the conference committee report to the House must disclose all substantive changes from the House version of the bill.

### **6.50 COMMITTEE REPORT LAID OVER.**

The report of any committee may be laid over one day and printed in the Journal, if so ordered by the House.

## **ARTICLE 7 - OFFICERS OF THE HOUSE**

### **7.01 DUTIES AND PRIVILEGES OF THE SPEAKER.**

The Speaker must preside over the House and has all the powers and duties of the presiding officer.

The Speaker must preserve order and decorum. The Speaker may order the lobby or galleries cleared in the case of disorderly conduct or other disturbance.

Except as otherwise provided by rule or law, the Speaker has general control of the Chamber of the House and of the corridors, passages and rooms in the Capitol and State Office Building under the jurisdiction of the House.

The Speaker must sign all acts, addresses, joint resolutions, writs, warrants and subpoenas of the House or issued by order of the House. The Speaker must sign all abstracts for the payment of money from funds appropriated by the Legislature to the House; but money must not be paid unless the abstract is also signed by the Controller of the House. Abstracts for compensation of members must be signed by the Chief Clerk pursuant to law.

The Speaker must appoint the Chief Sergeant at Arms or must designate that officer from among the Sergeants at Arms elected by the House or appointed by the Committee on Rules and Legislative Administration.

When an elected office of the House becomes vacant, the Speaker must designate a person to exercise the powers and discharge the duties of the office as necessary until a successor is elected by the House.

### **7.02 SUCCESSOR IN OFFICE OF SPEAKER.**

When the office of Speaker becomes vacant, the Chair of the Committee on Rules and Legislative Administration has the powers and must discharge the duties of the office as necessary, until a Speaker is elected by the House or until a speaker-designate is selected as provided in this Rule. The House must elect a Speaker when the House is next called to order. If the Legislature is not in session, within 30 days after the office of Speaker becomes vacant the Committee on Rules and Legislative Administration must meet and select a speaker-designate to exercise the powers and discharge the duties of the office as necessary until a Speaker is elected by the House.

### **7.05 SPEAKER PRO TEMPORE.**

The Speaker must appoint one or two members as Speaker pro tempore. A Speaker pro tempore must preside in the Speaker's absence. In the absence of the Speaker and a Speaker pro tempore, a member selected by the Speaker must preside until the Speaker or Speaker pro tempore returns.

**7.10 DUTIES OF CHIEF CLERK.**

The Chief Clerk has general supervision of all clerical duties pertaining to the business of the House. The Chief Clerk must perform, under the direction of the Speaker, all the duties of the office of Chief Clerk. The Chief Clerk must keep records showing the status and progress of all bills, memorials and resolutions.

During a temporary absence of the Chief Clerk, the First Assistant Chief Clerk has all the usual responsibilities of the Chief Clerk and may sign the daily journal, enrollments, abstracts and other legislative documents.

The Chief Clerk must supervise the engrossment and enrollment of bills. The Chief Clerk must see that a record is kept, by file number, of the bills introduced in the House that passed both houses and are enrolled.

The Chief Clerk must ensure that locations accessible to the public are available to post a list of committee and subcommittee meetings and any other announcements or notices the House may require.

The Index Clerk, supervised by the Chief Clerk, must prepare an index in which bills may be indexed by topic, number, author, subject, section of the statutes amended, committees, and any other method that will make it a complete and comprehensive index.

The index must be open for public inspection during the legislative session and must be printed in the permanent Journal.

**7.20 DUTIES OF THE SERGEANT AT ARMS.**

The Sergeant at Arms must carry out all orders of the House or the Speaker and perform all other services pertaining to the office of Sergeant at Arms, including: maintaining order in the Chamber and other areas used for the business of the House and its committees and members; supervising the entering and exiting from the Chamber and the other areas; and promptly delivering messages.

**ARTICLE 8 - ADMINISTRATION OF THE HOUSE****8.01 BUDGET AND FINANCIAL AFFAIRS.**

The House Controller must prepare a biennial budget for the House. The budget must be approved by the Committee on Rules and Legislative Administration before it is submitted to the State Government Finance Committee. By the 15th day of April, July, October, and January of each year, the Controller must submit a detailed report of House expenditures during the previous quarter to the Speaker and the Committee on Rules and Legislative Administration.

The House Controller must arrange for the purchase of goods and services for the House. The Controller must seek the lowest possible prices consistent with satisfactory quality and dependability. A contract of the House, or an amendment to a contract, authorizing an expenditure of more than \$500 must be signed by the Speaker or the Controller. A contract, or an amendment to a contract, authorizing an expenditure of up to \$500 may be executed by an employee authorized and directed in writing by the Controller to act for the Controller on the contract or contracts of its type. A contract or amendment to a contract entered into in violation of this Rule is not binding on the House.

Employees of the House must be reimbursed for actual expenses in the same manner as state employees.

During session, for travel away from the Capitol, members must be reimbursed for actual expenses in the same manner as state employees, in addition to per diem expense allowances.

**8.10 COMMITTEE BUDGETS AND EXPENSES.**

The Committee on Rules and Legislative Administration must establish a budget for each standing committee of the House for expenses incurred by the committee, its members, and its staff in conducting its legislative business. Per diem expense allowances paid to members during sessions or at times set by the Speaker or the Committee on Rules and Legislative Administration must not be charged against the budget. A committee must not incur expenses in excess of its authorized budget.

All charges against the committee budget must be approved by the chair before payment is made.

**8.20 APPOINTMENT OF EMPLOYEES.**

The Committee on Rules and Legislative Administration must designate the position of and appoint each employee of the House and set the compensation of each officer and employee. A record of the appointments, including positions and compensation, must be kept in the office of the House Controller and must be available for inspection by the public.

The Committee on Rules and Legislative Administration must establish the procedure for filling employment vacancies when the Legislature is not in session.

An employee of the House may be assigned to other duties, suspended or discharged at any time by the Committee on Rules and Legislative Administration.

**ARTICLE 9 - CONDUCT****9.01 CODE OF CONDUCT.**

The Committee on Rules and Legislative Administration, after receiving the recommendation of the Committee on Ethics, must establish and maintain a code of conduct for members, officers and employees of the House.

**9.05 CAMPAIGN ACTIVITIES.**

An employee of the House must not participate in campaign activity during working hours. An employee must not be obliged to participate in campaign activities as a condition of employment. A member is not an employee of the House for purposes of this Rule. House equipment must not be used for campaign activities. The committee on rules and legislative administration must define the terms of and implement this Rule.

## APPENDIX A

### 9.10 SOLICITATIONS DURING LEGISLATIVE SESSION.

During regular session, a member of the House, the member's principal campaign committee, a political committee with the member's name or title, or a committee authorized by the member that benefits the member, must not solicit or accept a contribution from a registered lobbyist, political committee, or political fund.

A member must not accept compensation for lobbying.

### 9.20 ACCEPTANCE OF AN HONORARIUM BY A MEMBER.

A member must not accept an honorarium for a service performed for an individual or organization that has a direct interest in the business of the House, including, but not limited to, a registered lobbyist or an organization a lobbyist represents. The term "honorarium" does not include reimbursement for expenses incurred and actually paid by a member in performing a service.

Alleged violations of this Rule must be referred to the Committee on Ethics under Rule 6.10. If the Committee on Ethics finds that an honorarium was accepted in violation of this Rule, the Committee must direct its return. If it is not returned, the committee may recommend disciplinary action under Rule 6.10.

### 9.21 ACCEPTANCE OF TRAVEL AND LODGING BY A MEMBER OR EMPLOYEE.

A member or employee of the House must not accept travel or lodging from any foreign government, private for-profit business, labor union, registered lobbyist, or an association thereof, except for expenses that relate to the member's or employee's participation as a legislator or legislative employee in a meeting or conference. This Rule does not apply to travel or lodging provided to a member in the regular course of the member's employment or business.

### 9.30 DENIAL OF COMPENSATION WHILE DETAINED.

A member must not receive compensation, mileage, or living expenses while the member is incarcerated or on home detention due to a criminal conviction.

### 9.40 NO SMOKING IN HOUSE AREAS.

Smoking is prohibited in the areas of the Capitol and State Office Building under the jurisdiction of the House, including the House Chamber and Retiring Room and galleries, hearing rooms, minor corridors and offices, private offices, and lounges.

## Temporary Joint Rules of the Senate and House of Representatives

### Table of Contents

#### Article I: Joint conventions

- 1.01 How governed
- 1.02 President's duties
- 1.03 President's right to vote
- 1.04 Stating questions
- 1.04 Order of debate
- 1.06 Calling member to order
- 1.07 Call of the convention
- 1.08 Elections
- 1.09 No smoking
- 1.10 Parliamentary procedure

#### Article II: Bills

- 2.01 Form
- 2.02 Appropriating money
- 2.03 Deadlines
- 2.04 Amending bills originating in other House
- 2.05 Receding from position
- 2.06 Conference committees
- 2.07 Enrollment and signature

#### Article III: General provisions

- 3.01 Suspension of joint rules
- 3.02 Odd year session adjournment
- 3.03 Interim committee and commission reports

#### Article IV: Election of Regents

- 4.01 Joint committee
- 4.02 Joint convention

## Article I

### Joint Conventions

#### How governed

Rule 1.01. The Speaker of the House shall preside at all conventions of the two houses of the Legislature and shall call the members to order. The Chief Clerk of the House shall be the Secretary and the Sergeant at Arms of the House shall be the Sergeant at Arms of the Convention.

#### President's duties

Rule 1.02. The President of the Convention shall preserve order and decorum. He may speak on all points of order in preference to other members and shall decide question of order, subject to an appeal to the Convention by any member. He shall rise to put a question but may state it while seated.

#### President's right to vote

Rule 1.03. The President shall have the right to vote in all cases except appeals from his decisions. He shall vote last on all questions.

#### Stating questions

Rule 1.04. Questions shall be put to the Convention in the following form: "As many as are of the opinion that (the question) shall pass, say 'Aye'." After an affirmative vote is expressed the nays shall be called as follows: "As many as are of the contrary opinion say 'No'." If the President is in doubt or a division is called, those in the affirmative shall rise first and those in the negative afterward.

#### Order of debate

Rule 1.05. When any member wishes to speak to the Convention on any matter, he shall rise and respectfully address the President, and not speak further until recognized. He shall confine himself to the question under debate and avoid personal remarks. When two or more members rise at the same time, the President shall designate the member to speak first. No member shall speak more than twice on the same question without permission of the Convention.

#### Calling member to order

Rule 1.06. If any member of the Joint Convention is called to order for offensive words in debate, the member calling him to order shall report the words to which exception is taken and the Secretary shall record them. No member may be called to order for any language used in debate if exception is not taken before any other member has spoken or any other business has taken place. A member called to order shall immediately sit down unless another member moves to permit him to explain. In any case, the Joint Convention, if appealed to, shall decide without debate. Only if the decision is in favor of the member called to order shall he be at liberty to proceed.

#### Call of the Convention

Rule 1.07. Five members may demand a call of the Convention at any time except after voting has commenced. When such a call is demanded, the doors shall be closed, the roll shall be called, the absent members shall be sent for, and no member may be permitted to leave the Chamber, unless excused by the President, until the call is lifted. Proceedings under the roll call may be suspended by a majority vote of all the members of the Convention. A call of the Convention may be lifted by a majority vote of all the members of the Convention.

#### Elections

Rule 1.08. In all elections by the Joint Convention, members shall vote viva voce and the roll of Senate members shall be called first. Whenever there is an election of any officer in Joint Convention, the result shall be certified by the President of the Senate and the Speaker of the House and announced by them to their respective houses. The result shall be entered on the Journal of each house and communicated to the governor by the secretary of the Convention.

#### No smoking

Rule 1.09. No person is permitted to smoke in the Chamber or in the gallery during a Joint Convention.

#### Parliamentary procedure

Rule 1.10. The rules of the House shall be the Rules of the Joint Convention of both houses in all cases in which the foregoing rules are not applicable.

## Article II

### Bills

#### Form

Rule 2.01. The title of each bill shall clearly state its subject and briefly state its purpose. When a bill amends or repeals an existing act, the title shall refer to the chapter, section or subdivision.

Reference shall be made to Minnesota Statutes for the provisions appearing therein unless reference to previous session laws is required for some special reason.

Bills shall refer to Minnesota Statutes as follows: "Minnesota Statutes....., section....." Bills shall refer to the session laws as

## APPENDIX A

follows: "Laws....., chapter....., section....."

A bill for the amendment of a statute shall contain the full text of the section or subdivision to be amended as it appears in the latest edition of Minnesota Statutes unless it has been amended, in which event it shall contain the full text as amended.

The words and characters constituting the amending matter shall be inserted in the proper place in the text and underscored. The words and characters to be eliminated by the amendment shall be stricken by drawing a line through them. The text of a new section or subdivision shall also be underscored when a bill amends an existing chapter or section by adding a new section or subdivision. In the omnibus appropriation bills required by Joint Rule 2.02, sections making an appropriation or transfer and not amending a statute or session law need not have new material underscored. Before a committee favorable reports upon a bill, the chairman of the committee shall see that the bill conforms to this rule. When a bill is printed in the Journal, the new matter shall be in italics or underscored and the matter to be eliminated shall be capitalized and in parentheses or stricken by drawing a line through it. A bill drafted by the Revisor of Statutes for the purposes of correcting errors in Minnesota Statutes need not comply with the provisions of this paragraph if the bill is labeled "REVISOR'S BILL" immediately below the title, and if there is attached thereto a memorandum of information explaining the reasons for the bill.

If the bill is for an original law and not for an amendment of an existing law, the sections and subdivisions shall be arranged, subdivided, and numbered in like manner as Minnesota Statutes. If such a bill assigns to the sections thereof headnotes or identification by the decimal system of numbering used in Minnesota Statutes, such headnotes and decimal identification may be submitted by standing committee chairmen to the Revisor of Statutes for examination. Any such headnotes shall be capital letters enclosed in brackets, and shall be subject to the provisions of Minnesota Statutes 648.36.

All numbers in titles shall be expressed in figures. All numbers of section or chapter of law shall be in figures. In the body of a bill numbers in excess of ten shall be in figures, except for a special reason they may be written, but when written they shall not be followed by numbers or parentheses.

### Appropriating money

Rule 2.02. The same bill shall not appropriate public money or property to more than one local or private purpose.

No clause appropriating money for a local or private purpose shall be contained in a bill appropriating money for the State government or public institutions. All resolutions authorizing the issuing of abstracts by the Secretary of the Senate or the Chief Clerk of the House for the payment of money shall be upon the call of "yeas" and "nays."

In odd-numbered years, at least eighteen calendar days prior to the last day of the Legislature can meet in regular session, the Committee on Finance of the Senate and the Committee on Ways and Means of the House shall report to their respective houses, unless directed by concurrent resolution to report different appropriation bills, appropriation bills for the two succeeding fiscal years as follows:

- (a) A bill appropriating money for the general administrative and judicial expenses of the State government, including salaries, office expenses and supplies and other necessary expenses connected therewith;
- (b) A bill covering appropriations relating to health and human services;
- (c) A bill appropriating money for the support and maintenance of State educational institutions;
- (d) A bill appropriating money for aid to school districts;
- (e) A bill appropriating money for the protection and improvement of the State's environment and natural resources; (f) A bill appropriating money for the Department of Transportation and other agencies;
- (g) A bill appropriating money for criminal justice;
- (h) A bill appropriating money for community development;
- (i) A bill covering all appropriations providing for the payment of claims against the State of Minnesota which may have been allowed by the Finance Committee of the Senate or the Ways and Means Committee of the House.

No other appropriations shall be contained in any of said bills but all other appropriations shall be contained in separate bills.

### Deadlines

Rule 2.03. (a) Except as provided in paragraph (b), in odd-numbered years, committee reports on bills favorable acted upon by a committee in the house of origin after the sixth Friday before the last Friday the Legislature can meet in regular session, and committee reports on bills originating in the other house favorable acted upon by a committee after the fourth Friday before the last Friday the Legislature can meet in regular session, shall be referred in the Senate to the Committee on Rules and Administration, and in the House of Representatives to the Committee on Rules and Legislative Administration for disposition. Referral is not required when a committee after the earlier date and by the later date set by this paragraph acts on a bill that is a companion to a bill that has met the earlier deadline in the other house.

(b) Committee reports on bills containing an appropriation that are favorable acted upon by the policy committee in either house after the third Friday before the last Friday the Legislature can meet in regular session, shall be referred in the Senate to the Committee on Rules and Administration, and in the House of Representatives to the Committee on Rules and Legislative Administration for disposition. This rule does not apply to the Senate Committees on Finance and on Taxes and Tax Laws, and the House Committees on Ways and Means and on Taxes.

(c) Conference committees on the major appropriations bills specified in Joint Rule 2.02 shall have their reports on the members' desks by the last Thursday on which the Legislature can meet in regular session. After the last Friday on which the Legislature can meet in regular session, neither house shall act on bills other than those contained in: 1. Reports of Conference Committees; 2. Messages from the other house; 3. Reports of the Committee on Rules and Administration in the Senate or the Committee on Rules and Legislative Administration in the House; or 4. Messages from the governor.

(d) In even-numbered years the Legislature shall establish by concurrent resolution deadlines based on the date intended to be the date of adjournment sine die.



**Amending bills originating in other house**

Rule 2.04. Either house shall have the power to amend any bill, memorial, or resolution passed by the other house.

**Receding from position**

Rule 2.05. Prior to a Conference Committee on any matter, either house may recede from its position on any difference existing between the two houses. In order to recede, and if the matter is not in the possession of a house, that house shall request return of the matter from the other house. To recede, a majority of a house shall govern, except in cases otherwise provided in the Constitution. If the question is put and lost, it shall not be put again on the same day. A reconsideration of the question shall in all respects be regulated by the rules of that house.

**Conference Committees**

Rule 2.06. In all cases of disagreement between the Senate and House on amendments adopted by either house to a bill, memorial or resolution passed by the other house, a Conference Committee consisting of not less than three members nor more than five members from each house may be requested by either house. The other house shall appoint a similar committee.

The manner of procedure shall be as follows: The house of origin passes a bill and transmits it to the other body. If the other body adopts an amendment to the bill and passes it as amended, it shall return the bill with a record of its actions to the house of origin. If the house of origin refuses to concur in the amendment, it shall ask for a Conference Committee, appoint such a committee on its part, and transmit the bill with a record of its action to the other house. If the other house adheres to its amendment, it shall appoint a like committee and return the bill to the house of origin.

All Conference Committees shall be open to the public. As much as practical, meetings of Conference Committees shall be announced as far in advance as possible and actions taken shall be agreed upon in an open meeting. At an agreed upon hour the Conference Committee shall meet. The members from each house shall state to the members from the other house, orally or in writing, the reason for their respective positions. The members shall confer thereon and shall report to their respective houses the agreement they have reached, or, if none, the fact of a disagreement.

If an agreement is reported, the house of origin shall act first upon the report. A Conference Committee report must be limited to provisions that are germane to the bill and amendments that were referred to the Conference Committee. A provision is not germane if it relates to a substantially different purpose from that of the bill and amendment that were referred to the Conference Committee. If the report is adopted and repassed as amended by the Conference Committee by the house of origin, the report, the bill and a record of its action shall be transmitted to the other house.

Except after the last Thursday on which the Legislature can meet in regular session in odd-numbered years and after the last Thursday on which the Legislature intended, when it adopted the concurrent resolution required by Rule 2.03, paragraph (b), to meet in regular session in even-numbered years, a written copy of a report of a Conference Committee shall be placed on the desk of each member of a house twelve hours before action on the report by that house. If the report has been reprinted in the Journal of either house for a preceding day and is available to the members, the Journal copy shall serve as the written report. The member presenting the Conference Committee report to the body shall disclose, either in writing or orally, the substantial changes from the bill or the amendment as they were last before the body.

**Enrollment and signature**

Rule 2.07. After a bill or memorial has been passed by both houses, it shall be carefully and properly enrolled by the Revisor of Statutes under the direction of the Secretary of the Senate for a matter originating in the Senate or the Chief Clerk of the House for a matter originating in the House. The Revisor of Statutes shall obtain the signatures and certificates of the proper officers to the enrolled copy of the bill or memorial and present it to the governor for his approval.

A bill or memorial may be prepared for presentation to the governor on good quality paper approximately 8 1/2" x 14" in size and may be produced by means of a copying machine. An enrolled bill shall be labeled "An Act" and it shall be identical to the bill passed by the Legislature. An enrolled bill which is amendatory of any existing law or constitutional provision shall indicate deletions and additions in the manner provided in Rule 2.01 for printed bills.

## Article III

### General provisions

**Suspension of joint rules**

Rule 3.01. Either house may suspend the Joint Rules of the Senate and House by a vote of two-thirds of its members.

**Odd year session adjournment**

Rule 3.02. Adjournment of the regular session in any odd-numbered year to a date certain in the following year shall be equivalent to a daily adjournment, except that upon adjournment in any odd-numbered year to a date certain in the following year:

(a) Any bill being considered by a Conference Committee shall be returned to the house of origin, laid on the table, and the Conference Committee shall be discharged;

(b) Any bill referred to the Committee on Rules and Administration in the Senate or the Committee on Rules and Legislative Administration in the House pursuant to Joint Rule 2.03 shall be returned to the standing committee to which it was last previously referred; and

(c) Any bill returned by the governor to the house of origin with his objections following such adjournment shall be laid on the table.

## APPENDIX A

### **Interim committee and commission reports**

Rule 3.03. Except as otherwise provided by law, the report of any interim committee or commission to the Legislature shall be submitted on paper 8 1/2" x 11" in size, spiral bound, stapled, or punched on the left edge to fit a standard size three ring binder intended for that size paper. A brief summary of the recommendations of the commission or committee shall appear first and be clearly separated from its findings, discussions, and exhibits. If the report contains legislative recommendations, a copy of any proposed legislation, particularly if extensive in character, shall if possible be attached as an exhibit at the end of the report.

## **Article IV Election of Regents**

### **Joint Committee**

Rule 4.01. By May 7 of each odd-numbered year, or at a date agreed to by concurrent resolution, a Joint Committee shall meet to recommend nominees for Regent of the University of Minnesota to be presented to a Joint Convention of the Legislature. The members of the Joint Committee are the members of the Senate and House Committees on Education. A majority of the members from each house is a quorum of the Joint Committee.

The Joint Committee shall determine the number of persons, and the person or persons to be recommended for each open seat. Each person recommended by the Regent Candidate Advisory Council is considered to be nominated. Other persons may be nominated by a member of the committee at the meetings. Nominations may be made by committee members only. Nominations must be made for a specified congressional or student seat, or for any at-large seat.

The roll shall be called viva voce on the recommendation of Regents. A majority vote of the members of the Joint Committee is required for a candidate to be recommended.

### **Joint Convention**

Rule 4.02. At the Joint Convention of the Senate and House of Representatives called to elect Regents, the Joint Committee shall report the name of the person or persons recommended for each seat. There persons are considered to be nominated. Any member of the Legislature may submit additional nominations. If there is more than one at-large seat to be filled, all candidates for an at-large seat run for any of the at-large seats.

The roll shall be called viva voce on the election of Regents. The roll must be called first on congressional district seats until they are filled, then on the student seat, and then on the at-large seats. The candidate for each seat receiving a majority of the votes cast must be declared elected. If no candidate receives a majority of the votes cast for a seat, on each succeeding ballot the candidate with the fewest votes must be dropped from consideration and the votes cast again until a majority vote is achieved. Any candidate with fewer than 20 votes on any ballot shall also be dropped on succeeding ballots.

# INDEX

1998 and Beyond: Younger Voters and  
Our Democracy ..... 2

1998 State General Election Voter  
Turnout Map ..... 326

## A

Abeler, Jim ..... 117

Abrams, Ron ..... 113

Act Authorizing A State Government  
..... 23

Act to Establish the Territorial  
Government of Minnesota ..... 18

Adair, Patt ..... 192

Administration, Department of ... 188

Administrative Hearings,  
Office of ..... 258

Agriculture, Department of ..... 189

Aitkin County ..... 260

Amendments Proposed to the  
Minnesota Constitution ..... 41

Amendments to the United States  
Constitution ..... 55

Amundson, Roland C. .... 237

Anderson, Bruce ..... 87

Anderson, Ellen R. .... 134

Anderson, G. Barry ..... 238

Anderson, Irv ..... 71

Anderson Kelliher, Margaret ..... 128

Anderson, Paul H. .... 233

Anderson, Russell A. .... 234

Andreotti, Eugene R. .... 198

Anoka County ..... 261

Attorney General,  
Mike Hatch ..... 175

Attorney Generals Since Statehood  
..... 181

Auditors Since Statehood ..... 180

## B

Bakk, Thomas ..... 74

Becker County ..... 261

Belanger, William V., Jr. .... 109

Beltrami County ..... 261

Benton County ..... 262

Berg, Charles A. .... 81

Berglin, Linda ..... 129

Betzold, Don ..... 116

Biernat, Len ..... 127

Big Stone County ..... 262

Bill of Rights, Minnesota ..... 26

Bird ..... 5

Birkhold, Lee S. .... 149

Bishop, Dave ..... 98

Blatz, Kathleen A. .... 232

Blue Earth County ..... 262

Board of Pardons ..... 257

Board of Public Defense, State ... 258

Board on Judicial Standards ..... 257

Bosacker, Steven ..... 162

Boudreau, Lynda ..... 93

Bradley, Fran ..... 98

Broecker, Sherry ..... 121

Brown County ..... 263

Buesgens, Mark ..... 103

Burdick, Edward A. .... 147, 156

Burmeister, Sally ..... 148

## C

Capitol News Correspondents .... 158

Carlson, Lyndon R. .... 114

Carlton County ..... 263

Carpenter, Karen L. .... 194

Carruthers, Phil ..... 115

Carter, Andrew H. .... 151

Carver County ..... 263

Cass County ..... 264

Cassell, George ..... 78

Chamber Desk, House ..... 156

Charboneau, Michael J. .... 149

Chaudhary, Satveer ..... 120

Chief Clerk's Office, House ..... 156

Children, Families and Learning,  
Department of ..... 190

Chippewa County ..... 264

Chisago County ..... 264

Christensen, Norma ..... 150

Chronicle ..... 5

## INDEX

- Cities, Minnesota ..... 291-304  
 Clark, James T. .... 91  
 Clark, Karen L. .... 129, 158  
 Clay County ..... 265  
 Clearwater County ..... 265  
 Client Security Board ..... 257  
 Climate ..... 4  
 Clinton, Bill ..... 323  
 Cohen, Richard J. .... 132  
 Collins, Margaret J. .... 146  
 Commerce, Department of ..... 190  
 Commission on Judicial Selection ..... 257  
 Congressional Act of Admission . 48  
 Congressional District Maps,  
     Minnesota ..... 314-315  
 Constitutional Convention ..... 24  
 Constitution of Minnesota 1974 ... 25  
 Constitution of the United States . 49  
 Cook County ..... 265  
 Cottonwood County ..... 266  
 Counsel & Research, Senate ..... 157  
 Counties in Minnesota ..... 260-289  
 County Attorneys Council ..... 289  
 Court of Appeals, Minnesota ..... 234  
 Crippen, Gary L. .... 235  
 Crow Wing County ..... 266
- D**
- Daggett, Roxann ..... 79  
 Dakota County ..... 266  
 Danaher, Jeanne M. .... 148  
 Datko, Ann ..... 168  
 Davids, Gregory M. .... 99  
 Davies, Jack ..... 236  
 Dawkins, Andy ..... 133  
 Day, Dick ..... 96  
 Dehler, Steve ..... 82  
 Dempsey, Jerry ..... 97  
 Department of Administration .... 188  
 Department of Agriculture ..... 189  
 Department of Commerce ..... 190  
 Department of Economic Security 192  
 Department of Employee Relations  
     ..... 193  
 Department of Health ..... 195  
 Department of Human Rights ..... 196  
 Department of Human Services .. 196  
 Department of Labor & Industry 197  
 Department of Military Affairs .... 198  
 Department of Revenue Building 187  
 Deputy Secretary of State,  
     Eric Lipman ..... 167  
 Deputy State Treasurer,  
     John M. Manahan ..... 173  
 DeSouza Speeter, Lea ..... 171  
 Dicke, Sandra A. .... 151  
 Dille, Steve ..... 88  
 District Courts, Minnesota ..... 238  
 Dodge County ..... 267  
 Dorman, Dan ..... 95  
 Dorn, John ..... 92  
 Douglas County ..... 267  
 Duffy Murphy, Patrick ..... 147, 156  
 Dutcher, Judith H.  
     State Auditor ..... 170  
 Dworak, Patrice M. .... 145
- E**
- Economic Security,  
     Department of ..... 192  
 Eiden, Kristine ..... 176  
 Eighth District Court ..... 252  
 Election Results 1998 ..... 342  
 Election to Accept the Constitution  
     ..... 25  
 Employee Relations,  
     Department of ..... 193  
 Enabling Act ..... 22  
 Enactment of Legislation ..... 138  
 Engebretson, Jerry ..... 173  
 Entenza, Matt ..... 132  
 Erhardt, Ron ..... 110  
 Ericksen Lancaster, Joan ..... 234  
 Erickson, Sondra ..... 85  
 Executive Council ..... 178  
 Executive Officers Since Statehood  
     ..... 178

**F**

Faribault County .....	267
Fastner, Debra M. ....	147, 156
Fifth District Court .....	249
Fillmore County .....	268
Finance, Department of .....	194
Finseth, Tim .....	69
First District Court .....	239
Fischbach, Michelle L. ....	82
Fish .....	5
Flag .....	4
Flahaven, Patrick E. ....	144
Flaskamp Halbrooks, Jill .....	238
Flower .....	5
Flynn, Carol .....	130
Foley, Leo T. ....	117
Fourth District Court .....	245
Frederickson, Dennis R. ....	91
Freeborn County .....	268
Fuller, Doug .....	72
Fuller, John C. ....	157
Fundamental Charters and Laws ..	13

**G**

Gemstone .....	5
Gerlach, Chris .....	104
Giel, David .....	157
Gilbert, Alan .....	175
Gilbert, James H. ....	233
Gleason, Mark .....	131
Goodhue County .....	268
Goodno, Kevin P. ....	77
Goodwill, Chris .....	194
Gore, Al .....	324
Governor, Jesse Ventura .....	162
Grain .....	5
Grams, Rod .....	316
Grant County .....	269
Gray, Gregory .....	126
Greenfield, Lee .....	130
Greiling, Mindy .....	122
Gunther, Bob .....	94
Gutknecht, Gil .....	317

**H**

Haake, Barb .....	120
Haas, Bill .....	116
Hackbarth, Tom .....	118
Hager, Mike .....	173
Halbrooks, Jill Flaskamp .....	238
Hanson, Paula E. ....	118
Hanson, Tom .....	148
Harder, Elaine .....	90
Harten, James C. ....	237
Hasskamp, Kris .....	80
Hatch, Mike Attorney General ....	175
Hausman, Alice .....	134
Health, Department of .....	195
Healy, Nicholas M. ....	152, 157
Hennepin County .....	269
Henry, Kris .....	150
Hierlinger, Greg .....	170, 171
Higgins, Linda I. ....	126
Hilker, Georgie .....	149
Hilty, Bill .....	76
Hinz, Lesley .....	149
Holberg, Mary Liz .....	105
Holsten, Mark .....	124
Hottinger, John C. ....	92
House Chamber Desk .....	156
House Chief Clerk's Office .....	156
House Public Information Office .	156
House Research Department .....	157
House, Standing Committees .....	141
Agriculture & Rural Development	
.....	141
Agriculture & Rural Development	
Finance .....	141
Capital Investment .....	142
Civil Law .....	142
Commerce & Tourism .....	142
Crime Prevention .....	142
Education .....	142
Environment & Natural Resources	
.....	142
Environment & Natural Resources	
Finance .....	142

## INDEX

Ethics .....	142
Family & Early Childhood .....	
Education Finance .....	142
Governmental Operations & .....	
Veterans Affairs .....	143
Health & Human Services .....	143
Higher Education Finance .....	143
Jobs & Economic Development .....	143
Jobs & Economic Development .....	
Finance .....	143
Judiciary Finance .....	143
K-12 Finance .....	143
Local Government .....	143
Rules .....	144
State Government Finance .....	144
Taxes .....	144
Transportation .....	144
Transportation Finance .....	144
Ways & Means .....	144
Houston County .....	269
Howard, Deno Sterzinger ....	170, 171
Howes, Larry .....	72
Hubbard County .....	270
Hugoson, Gene .....	189
Human Rights, Department of ....	196
Human Services, Department of .	196
Huntley, Thomas .....	74
Hvass, Sheryl Ramstad .....	191

## I

Index, Senate .....	157
Information, Senate .....	158
Isaacs, Peter L. ....	146
Isanti County .....	270
Itasca County .....	270

## J

Jackson County .....	271
Janezich, Jerry R. ....	73
Jaros, Mike .....	75
Jax, Christine .....	190
Jennings, David M. ....	191

Jennings, Loren Geo .....	86
Johnson, Alice M. ....	116
Johnson, Carol C. ....	
State Treasurer .....	173
Johnson, Dave .....	108
Johnson, Dean E. ....	83
Johnson, Douglas J. ....	74
Johnson, Janet B. ....	86
Joint Rules of the Senate and House .....	548
Judicial Selection, .....	
Commission on .....	257
Judicial Standards, Board on .....	257
Juhnke, Al .....	83
Junge, Ember Reichgott .....	114

## K

Kahn, Phyllis .....	127
Kalis, Henry J. ....	94
Kalitowski, Thomas J. ....	235
Kanabec County .....	271
Kandiyohi County .....	271
Kelley, Steve .....	112
Kelliher, Margaret Anderson ....	128
Kelly, Randy C. ....	135
Kielkucki, Tony .....	88
Kierlin, Bob .....	100
Kiffmeyer, Mary .....	
Secretary of State .....	167
Kiscaden, Sheila M. ....	98
Kittson County .....	272
Klaphake, Roger M. ....	236
Kleis, Dave .....	84
Klostreich, Lois J. ....	149
Knight, Kelly .....	152
Knoblach, Jim .....	84
Knopff, Gregory C. ....	157
Knutson, David L. ....	104
Kong, Soliving K. ....	151
Koochiching County .....	272
Koskinen, Luanne .....	117
Krentz, Jane .....	119
Krinkie, Philip .....	121
Kubly, Gary W. ....	83

Kuisle, William ..... 99

# L

Labor &amp; Industry, Department of 197

Lac Qui Parle County ..... 272

LaGrave, Barry ..... 152

Laidig, Gary W. .... 124

Lake County ..... 273

Lake of the Woods County ..... 273

Lambert, LeClair G. .... 152, 157

Lancaster, Joan Ericksen ..... 234

Land Exchange Board ..... 178

Langseth, Keith ..... 77

Lansing, Harriet ..... 235

Larsen, Peg ..... 124

Larson, Cal ..... 78

Larson, Dan ..... 108

Lawyers Professional Responsibility  
Board ..... 257

Legislative Advisory Commission  
..... 153

Legislative Audit Commission/Office  
of the Legislative Auditor ..... 153

Legislative Commission on Long  
Term Health Care ..... 154

Legislative Commission on the  
Economic Status of Women ... 153

Legislative Commission on Minnesota  
Resources ..... 154

Legislative Commission on Pensions  
& Retirement ..... 154

Legislative Commission on Planning  
& Fiscal Policy ..... 155

Legislative Coordinating Commission  
..... 155

Legislative Coordinating Commission,  
Subcommittee on Employee  
Relations ..... 155

Legislative Coordinating Commission,  
Subcommittee on Rules ..... 156

Legislative Committees ..... 139

Legislative District Maps .... 136, 137

Legislative Reference Library ..... 157

Legislative Related Functions .... 156

Legislature, Minnesota ..... 64

Leighton, Rob ..... 95

Lenczewski, Ann ..... 108

Leppik, Peggy ..... 113

Lesewski, Arlene, J. .... 89

Lessard, Bob ..... 71

Le Sueur County ..... 273

Lewis, Darcel ..... 194

Lieder, Bernie L. .... 70

Lieutenant Governor,  
Mae Schunk ..... 165

Lieutenant Governors Since  
Statehood ..... 179

Limmer, Warren ..... 101

Lincoln County ..... 274

Lindemann, Matt ..... 171

Lindner, Arlon ..... 101

Lindquist, Sven K. .... 145

Linn, Michael R. .... 146

Lipman, Eric  
Deputy Secretary of State ..... 167

Lopez Baden, Patricia ..... 158

Lourey, Becky ..... 76

Luther, Bill ..... 318

Luther, Darlene ..... 115

Lyon County ..... 274

# M

Maglich, Gretchen B. .... 197

Mahnomen County ..... 275

Mahoney, Tim ..... 135

Malcolm, Jan ..... 195

Manahan, John M.,  
Deputy State Treasurer ..... 173

Maps  
Legislative District ..... 136, 137

Mares, Harry ..... 123

Mariani, Carlos ..... 133

Marko, Sharon ..... 125

Marshall County ..... 275

Martin County ..... 275

Marty, John ..... 122

## INDEX

- Mathiowetz, Albin A. .... 147, 156  
 Mc Collum, Betty ..... 123  
 Mc Donnell, Lynda ..... 158  
 Mc Elroy, Dan ..... 104  
 McGuire, Mary Jo ..... 122  
 McLeod County ..... 274  
 Media Services, Senate ..... 158  
 Meeker County ..... 276  
 Metropolitan Agencies, Other .... 290  
 Metropolitan Council ..... 289  
 Metzen, James P. .... 107  
 Milbert, Bob ..... 107  
 Military Affairs, Department of ... 198  
 Mille Lacs County ..... 276  
 Minge, David ..... 317  
 Minnesota Bill of Rights ..... 26  
 Minnesota Chronicle ..... 5  
 Minnesota Cities ..... 291-304  
 Minnesota Congressional District  
   Maps ..... 314-315  
 Minnesota Constitution ..... 25  
 Minnesota Constitutional  
   Amendments ..... 41  
 Minnesota Counties ..... 260-289  
 Minnesota Court of Appeals ..... 234  
 Minnesota District Courts ..... 238  
 Minnesota Election Results 1998 342  
 Minnesota Election Results 1998  
   Key to Abbreviations ..... 341  
 Minnesota in Profile ..... 4  
 Minnesota Legislative Committees 139  
 Minnesota Legislative District Maps  
   ..... 136, 137  
 Minnesota Legislature ..... 64  
 Minnesotans in Congress Since  
   Statehood ..... 319  
 Minnesotans on the Supreme Court  
   ..... 329  
 Minnesota Proposed Amendments  
   to the Constitution ..... 41  
 Minnesota School Districts .. 304-312  
 Minnesota Sentencing Guidelines  
   Commission ..... 258  
 Minnesota Supreme Court .. 231, 232  
 Minnesota Symbols ..... 4  
 Minnesota Townships ..... 304  
 Minnesota Under Four Nations ... 13  
 Minnesota Vote for Governor  
   Since 1857 ..... 181  
 Minnesota Vote for President Since  
   1860 ..... 324  
 Moe, Roger D. .... 70  
 Moening, Roger J. .... 145  
 Mohlenhoff, Jennifer L. .... 170  
 Molnau, Carol L. .... 103  
 Moore, Vic ..... 146  
 Morrison, Catherine E. .... 145  
 Morrison County ..... 276  
 Mower County ..... 277  
 Munger, Willard ..... 75  
 Mulder, Richard ..... 89  
 Mullery, Joe ..... 126  
 Murphy, Mary ..... 76  
 Murphy, Patrick Duffy ..... 147, 156  
 Murphy, Steve ..... 97  
 Murray County ..... 277
- ## N
- Ness, Robert "Bob" ..... 88  
 Neuville, Thomas M. .... 93  
 Nicollet County ..... 277  
 Ninth District Court ..... 253  
 Nobles County ..... 278  
 Norman County ..... 278  
 Nornes, Bud ..... 78  
 Northwest Ordinance of 1787 ..... 13  
 Northwest Ordinance of 1787  
   Act of Congress, July 13, 1787 .. 14  
 Novak, Steven G. .... 120
- ## O
- Oakes, David ..... 158  
 Oberstar, James L. .... 319  
 Office of Administrative Hearings  
   ..... 258  
 Office of the Revisor of Statutes . 157  
 Officers of the Senate & Leadership  
   Staff ..... 144



Offner, Stacy K. ....	145
O'Keefe, Michael .....	196
Oliver, Edward C. ....	111
Olmsted County .....	278
Olson, Gen .....	102
Olson, Mark .....	87
Opatz, Joe .....	84
Orfield, Myron .....	128
Organic Act of 1849 .....	17
Osskopp, Mike .....	97
Osthoff, Tom .....	134
Otremba, Mary Ellen .....	79
Otter Tail County .....	279
Ourada, Mark .....	87
Ozment, Dennis .....	105

**P**

Pacheco, Colleen J. ....	145
Page, Alan C. ....	233
Pappas, Sandra L. ....	133
Pardons, Board of .....	257
Pariseau, Patricia .....	105
Parkhurst, Patty .....	151
Patterson, Barbara .....	155
Paulsen, Erik .....	110
Pawlenty, Tim .....	106
Paymar, Michael .....	132
Pelowski, Gene, Jr. ....	100
Pennington County .....	279
Peppin, Gregg .....	148
Peterson, Collin C. ....	319
Peterson, Doug .....	81
Peterson, Ken .....	176
Peterson, Shawn M. ....	150
Pietz, Richard .....	173
Pine County .....	279
Piper, Pat .....	95
Pipestone County .....	280
Pogemiller, Lawrence J. ....	127
Polk County .....	280
Pope County .....	280
Population .....	4
President of the United States ....	323
Price, Leonard R. ....	125

Psick, Sarah J. ....	149
Publications, Senate .....	158
Public Defender, State .....	258
Public Information Office, House .....	156
Pugh, Thomas W. ....	107

**Q**

-

**R**

Rahn, Sean A. ....	150
Ramsey County .....	281
Ramstad Hvass, Sheryl .....	191
Ramstad, Jim .....	317
Randall, R.A. (Jim) .....	235
Ranum, Jane B. ....	131
Red Lake County .....	281
Redwood County .....	281
Reger, Sheila .....	167
Regional Development Commissions .....	290
Reichgott Junge, Ember .....	114
Renville County .....	282
Research Department, House .....	157
Rest, Ann H. ....	114
Reuter, Doug .....	96
Revisor of Statutes, Office of .....	157
Rhodes, Jim .....	112
Rice County .....	282
Rifenberg, Michelle .....	100
Robertson, Martha R. ....	113
Robling, Claire A. ....	103
Rock County .....	282
Romanowski, Gail C. ....	147, 156
Rosas, Janeen E. ....	196
Roseau County .....	283
Rostberg, Jim .....	86
Rukavina, Tom .....	73
Rules of the House of Representatives .....	536
Rules of the Senate .....	526
Runbeck, Linda .....	121

# INDEX

## S

Sabo, Martin Olav .....	318	Health & Family Security .....	140
St. Louis County .....	283	Human Resources Finance	
Sams, Dallas C. ....	79	Committee .....	140
Samuelson, Don .....	80	Jobs, Energy & Community	
Schaefer, Lori .....	150	Development .....	140
Scheevel, Kenric J. ....	99	Judiciary .....	140
Scheid, Linda .....	115	Local & Metropolitan Government	
School Districts, Minnesota .	304-312	.....	140
Schowalter, Jim .....	195	Rules & Administration .....	140
Schumacher, Leslie J. ....	85	State Government Finance	
Schumacher, Robert H. ....	236	Committee .....	141
Schunk, Mae		Transportation .....	141
Lieutenant Governor .....	165	Sentencing Guidelines Commission,	
Schweizer, Paul A. ....	152	Minnesota .....	258
Scott County .....	283	Seventh District Court .....	251
Second District Court .....	241	Sherburne County .....	284
Secretaries of State Since Statehood		Short, Marianne D. ....	236
.....	179	Shumaker, Gordon W. ....	238
Secretary of State,		Sibley County .....	284
Mary Kiffmeyer .....	167	Sixth District Court .....	250
Secretary of the Senate .....	144	Skoe, Rod .....	70
Seagren, Alice .....	109	Skoglund, Wes .....	130
Seal .....	4	Smith, Steve .....	102
Seifert, Jim .....	125	Solberg, Loren A. ....	71
Seifert, Marty .....	89	Solon, Sam G. ....	75
Senate Counsel & Research .....	157	Song .....	5
Senate Index .....	157	Special Election Results .....	334
Senate Information .....	158	Spear, Allan H. ....	128
Senate Publications .....	158	Stanek, Rich .....	101
Senate, Standing Committees .....	139	Stang, Chris .....	157
Agriculture & Rural Development		Stanoch, John M. ....	175
.....	139	State Auditor,	
Budget Divisions .....	141	Judith H. Dutcher .....	170
Children, Families & Learning	139	State Auditors Since Statehood .	180
Commerce .....	139	State Board of Investment .....	178
Committee on Taxes .....	139	State Board of Public Defense ....	258
Crime Prevention .....	139	State House of Representatives,	
Education Finance Committee	140	Standing Committees .....	141
Election Laws .....	140	State Public Defender .....	258
Environment & Natural Resources		State Senate, Standing Committees	
.....	140	.....	139
Governmental Operations &		State Symbols .....	4
Veterans .....	140	State Treasurer,	
		Carol C. Johnson .....	173
		State Treasurers Since Stathood .	180

Stearns County .....	284
Steele County .....	285
Stein, Carol .....	194
Sterzinger Howard, Deno ....	170, 171
Stevens, Dan .....	85
Stevens County .....	285
Storm, Julie .....	92
Stringer, Edward C. ....	233
Strohmayer, Frank J. ....	147, 156
Stumpf, LeRoy .....	69
Supreme Court, Minnesota .	231, 232
Sviggum, Steven A. ....	96
Swanson, Lori .....	176
Swenson, Howard .....	91
Swift County .....	285
Sykora, Barbara .....	111

## T

Tavernier, Michael P. ....	151
Tax Court .....	258
Ten Eyck, David J. ....	72
Tenth District Court .....	254
Terwilliger, Roy .....	110
Third District Court .....	243
Tigges, Shirley .....	173
Tingelstad, Kathy .....	118
Titus, Lonnie E. ....	148
Todd, Thomas M. ....	152, 157
Todd County .....	286
Tomassoni, David J. ....	73
Toussaint, Jr. Edward .....	234
Townships, Minnesota .....	304
Traverse County .....	286
Treasurers Since Stathood .....	180
Tree .....	5
Trimble, Steve .....	135
Tuma, John .....	93
Tunheim, Jim .....	69

## U

United States Attorney .....	328
United States Constitution .....	49
United States Constitutional	

Amendments .....	55
United States Court of Appeals ..	327
United States District Court .....	328
United States President .....	323
United States Representative ....	316
United States Senator .....	316
United States Supreme Court ....	327

## V

Valleau, Michael S. ....	151
Van Dellen, Henry Todd .....	102
Vandever, Ray .....	119
Veninga, Karen A. ....	146
Vento, Bruce F. ....	318
Ventura, Jesse Governor .....	153, 162
Veverka, Steve .....	150
Vice-President of the United States	
.....	324
Vickerman, Jim .....	90
Vote For Governor Since 1857 ....	181
Vote for President Since 1860	324-327
Voter Turnout 1998 Map .....	332
Voter Turnout 1998 by County ...	333

## W

Wabasha County .....	286
Wadena County .....	287
Wagenius, Jean .....	131
Walsh, Bill .....	148
Walsh, Patricia .....	195
Waseca County .....	287
Washington County .....	287
Watsonwan County .....	288
Weaver, Jr., Charles .....	200
Wejcman, Linda .....	129
Wellstone, Paul David .....	316
Wenzel, Stephen G. ....	80
Westerberg, Andy .....	119
Westfall, Robert L. (Bob) .....	77
Westrom, Torrey .....	81
Wheelock, Pamela .....	153, 194
Wiener, Deanna L. ....	106
Wiger, Charles W. ....	123

INDEX

Wilkin, Tim ..... 106

Wilkin County ..... 288

Willis, Bruce D. .... 237

Winona County ..... 288

Winter, Ted ..... 90

Wodele, John ..... 162

Wolf, Daniel P. .... 146

Wolf, Ken ..... 109

Workers' Compensation Court of  
    Appeals ..... 258

Workman, Tom ..... 111

Wright County ..... 289

Y

Yellow Medicine County ..... 289

Z

Ziegler, Don ..... 94

Zimmer, Cami ..... 167