

The Minnesota Legislative Manual 1993-1994

The Minnesota Legislative Manual 1993-1994

**Published by
Election Division
Secretary of State
Saint Paul**



Office of the Secretary of State State of Minnesota

100 Constitution Ave., 180 State Office Bldg.
St. Paul, MN 55155-1299

Joan Anderson Growe

Secretary of State

Elaine Voss

Deputy Secretary of State

April 21, 1993

Election Division: (612)296-2805

Business Service Information: (612)296-2803

General Information: (612)296-3266

UCC & Business Service Fax: (612)297-5844

Election Division Fax: (612)296-9073

To the People of Minnesota:

It is my privilege to bring you this 1993-1994 edition of the *Minnesota Legislative Manual*, the official record of government in our state.

The term "reinventing government" has been popularized in the past year by the many persons seeking to make government more responsive to the will of the people. Such efforts range from proposals to make state government more efficient to providing people with a broader variety of choices for voting in our elections.

In a larger sense, government reinvents itself every two years, on election day. Perhaps that is the greatest virtue of our nation's republican form of government, devised over two centuries ago: the ability of the people to change their government to fit the changing times.

I would like to acknowledge the effort and assistance of the many people who made this *Legislative Manual* possible.

Sincerely,

Joan Growe
Joan Anderson Growe
Secretary of State

"An Equal Opportunity Employer"

Printed with Soy Ink., on Recycled Paper

CONTENTS

Chapter One Minnesota: The North Star State	1
Minnesota in Profile	2
Minnesota Symbols	2
Minnesota Chronicle	3
Fundamental Charters and Laws	9
Minnesota Constitution	20
Amendments Proposed to the Minnesota Constitution .	34
United States Constitution	41
 Chapter Two Legislative Branch	 53
The Minnesota Legislature	54
Members of the Senate	57
Members of the House of Representatives	57
Biographies of Legislators	59
Enactment of Legislation	126
Legislative Standing Committees	127
Officers of the Senate	132
Officers of the House of Representatives	134
Legislative Commissions	137
Legislative-Related Functions	140
Capitol News Correspondents	142
Legislative District Maps	143
 Chapter Three Executive Branch: Constitutional Officers	 145
Governor	146
Lieutenant Governor	149
Secretary of State	151
State Auditor	154
State Treasurer	157
Attorney General	159
Executive Agencies	162
Executive Officers Since Statehood	162
Minnesota Vote for Governor Since 1857	165
 Chapter Four Executive Branch: Departments and Agencies	 169
State Departments	170

Independent Agencies	188
Boards, Commissions and Other Agencies	190
Chapter Five Judicial Branch	215
Judiciary in Minnesota	216
Supreme Court	216
Court of Appeals	218
District Court	223
Administrative Agencies	238
Chapter Six Local Administration	239
Regional Development Commissions	240
Metropolitan Council	240
Counties in Minnesota	241
Cities in Minnesota	286
Townships in Minnesota	298
School Districts in Minnesota	298
Chapter Seven Federal Government	307
Minnesota Congressional Districts	308
Minnesota Senators	310
Minnesota Representatives	311
Minnesotans in Congress since Statehood	313
President and Vice President of the United States	317
Minnesota Vote for President since 1860	318
United States Government	320
Minnesotans on the Supreme Court	321
Chapter Eight Elections	323
Special Elections	324
Presidential Primary Election Returns for 1992	326
Primary Election Returns for 1992	332
General Election Returns for 1992	354
1992 Voter Turnout Maps	509
Index	511

Photos in this manual by permission of the sources listed, all rights reserved. Information compiled January 1 - April 1, 1993.

CHAPTER ONE

MINNESOTA:
THE NORTH STAR STATE

Minnesota in Profile..... 2

Minnesota Symbols..... 2


Minnesota Chronicle..... 3

Fundamental Charters and Laws..... 9

 Minnesota Constitution..... 20

 Amendments Proposed to the
 Minnesota Constitution..... 34

United States Constitution..... 41



House Photo

Minnesota State Capitol

MINNESOTA IN PROFILE

Name: Derived from the Dakota word *Minisota* meaning "sky tinted waters"
Organized as territory: March 3, 1849.
Entered union: May 11, 1858 (32nd state).
Motto: L'Etoile du Nord (The North Star).
Song: "Hail! Minnesota."
Area: 84,068 square miles (12th largest state).
Land area: 79,289 square miles.
Inland waters: 4,779 square miles.
Width: 385 miles.
Length: 405 miles, extending from 43° 30' to 49° 23'4".
Population (1992 estimate*): 4,480,034 (20th largest state).
Density per square mile: 52.0.
Largest cities: Minneapolis 368,383; St. Paul 272,235; Bloomington 86,335; Duluth 85,493; and Rochester 70,745.
Percent urban population: 70.6%.
Percent rural population: 29.4%.
Average mean altitude: 1,200 feet.
Highest point: Eagle Mountain (Cook County), 2,301 feet.
Lowest point: Surface of Lake Superior, 602 feet.
Three major river systems: Mississippi, Minnesota, and Red River of the North; water flows from Minnesota in three directions: Hudson Bay, Atlantic Ocean, and Gulf of Mexico, no water flows into the state.
Number of lakes: 15,291 larger than 10 acres.
Largest lake: Red Lake (451 square miles).

**Source: U.S. Bureau of the Census; State Demographer's Office.*

Climate*

1992 was the second coolest summer on record.

	1992	30 Year Average
Annual precipitation:	29.67 inches	26.36 inches.
Annual snowfall:	43.7 inches	49.2 inches.
January average temperature:	21.9° F.	11.2°F.
July average temperature:	65.8	73.1°F.
Annual average temperature:	45.3°F.	44.7°F.
Average wind speed:	10.1 MPH	10.6 MPH
Hours of sunshine	2626	4475 possible

**Twin Cities Climatological Review of 1992; National Weather Service, Minneapolis/St. Paul, Minnesota; 1993.*

MINNESOTA SYMBOLS

State Flag

The present state flag was adopted by the 1957 legislature. Pictured in the center of the flag is the state seal. Three dates are woven into a flowered wreath: 1858, the statehood year; 1819, the year Fort Snelling was established; and 1893, the year the original flag was adopted.

State Seal

The Great Seal of the State of Minnesota is the insignia which the secretary of state affixes to government papers and documents to make them official.

A seal for the territory of Minnesota was adopted in 1849 and approved by Governor Alexander Ramsey and the territorial legislature. When Minnesota became a state on May 11, 1858, there was no official state seal and according to law no official act could be undertaken without it.

The territorial seal was used as a state seal until a new design was adopted by Governor Sibley. When the legislature did not approve Governor Sibley's design, he made some changes including changing the original Latin motto to French: "L'Etoile du Nord," thereby making Minnesota the North Star State. In 1861, after three years of use, the legislature adopted the changed design making it the official state seal. In Laws of 1983, Chapter 119, the legislature revised the design of the state seal.

State Tree

The red (*Pinus resinosa*) or Norway pine became the official state tree in 1953. It is a tall stately tree which reaches a height of sixty to one hundred feet. The trunk is straight and uniform and may grow

to three to five feet in diameter. It is usually bare of branches for two-thirds of the way up the trunk, with the top or crown rounded.

State Flower

The pink and white lady slipper (*Cypripedium reginae*) or showy lady slipper was adopted as the state flower in 1902. Since 1925 this wildflower has been protected by state law.

State Gemstone

The Lake Superior agate, a quartz mineral which is basically red with white bands, was named official gemstone in 1969. It is found primarily in the red glacial drift areas of central and northeastern Minnesota.

State Grain

Wild rice (*Zizania aquatica*) or manomin, staple food of Minnesota's Indians for centuries, was adopted as the official state grain in 1977.

State Bird

The loon (*Gavia immer*) became Minnesota's state bird in 1961. It is also known as the common loon and the great northern diver. The loon is a large bird, with wing spans up to five feet and body lengths up to three feet.

State Fish

The walleye (*Stizostedion vitreum*) is found throughout Minnesota in lakes and rivers but is most at home in the large, clear, cool lakes of Minnesota's northern forests. It attains a weight of eighteen pounds, has flesh of the highest quality and is any angler's prize. It became the state fish in 1965.

State Song

"Hail! Minnesota"

Other State Symbols

In 1984, the legislature adopted the morel (*Morchella esculenta*) as the official state mushroom, and milk became the state drink. The blueberry muffin joined the menu as the state muffin in 1988.

MINNESOTA CHRONICLE

Minnesotans enter their nation's third century conscious that the history of the land their state encompasses extends for even more centuries. Since what is past is prologue, the following chronology is offered as an introduction to Minnesota's role in the present and future:

EXPLORATION AND TERRITORY

1654

French traders Pierre Radisson and the Sieur de Groseilliers reached Wisconsin and probably Minnesota.

1679

Daniel Greysolon Dulhut (Duluth) held a council with the Dakota (Sioux) near Mille Lacs Lake.

1680

Father Louis Hennepin, after being held captive in a village of the Mille Lacs Dakota, was the first European to see the Falls of St. Anthony.

1689

On May 8, Nicholas Perrot, at Fort St. Antoine, on Lake Pepin's Wisconsin shore, laid formal claim to the surrounding country for France. He also built a fort on the Minnesota shore of the lake, near its downstream end.

1695-1731

The French continued to develop forts and settlements in Minnesota such as Isle Pelee north of Red Wing in 1695, Fort L'Huillier near Mankato in 1700, Fort Beauharnois near Frontenac in 1727 and in 1731 Fort St. Pierre by International Falls and Fort St. Charles in the Northwest Angle.

1745

The Ojibway won the decisive battle in their war with the Dakota at the Great Dakota village of Kathio on the western shore of Mille Lacs. The Ojibway eventually drove the Dakota into southern and western Minnesota.

CHAPTER 1 MINNESOTA: THE NORTH STAR STATE

1763

The Treaty of Paris, following the French and Indian War, ceded French territory east of the Mississippi River to England.

1784

The North West Company became important in the fur trade after the Revolutionary War; Grand Portage was its headquarters.

1797

David Thompson, a North West Company trader, completed the mapping of the Minnesota area of the Northwest Territory.

1803

President Thomas Jefferson acquired that part of Minnesota lying south and west of the Mississippi River from the French emperor Napoleon Bonaparte in the Louisiana Purchase.

1812

The Dakota, Ojibway and Winnebago joined the English in the War of 1812.

1817

The American Fur Company, under the leadership of John Jacob Astor, began operations in Minnesota.

1818

The Convention of 1818 with England put all of Minnesota including the Red River valley under the American flag.

1819

The United States established Fort St. Anthony (renamed Fort Snelling in 1825) to protect the confluence of the Minnesota and Mississippi Rivers.

1823

On May 10, the first steamboat arrived at Fort St. Anthony. American explorer Stephen H. Long visited the Minnesota River, the Red River, and the northern frontier.

1832

With Ojibway guide Ozawindib, Henry R. Schoolcraft discovered the source of the Mississippi River and named it Lake Itasca.

1836

On April 20, after Michigan became a state, the territory of Wisconsin was organized to include the entire area of Minnesota. Joseph N. Nicollet began explorations in Minnesota.

1837

Governor Henry Dodge of Wisconsin signed a treaty at Fort Snelling with the Ojibway, who agreed to cede all their pine lands on the St. Croix and its tributaries. A treaty was also signed at Washington, D.C. with representatives of the Dakota for their lands east of the Mississippi. These treaties led the way for extensive white settlements within the area of Minnesota.

1838

Franklin Steele established a claim at the Falls of St. Anthony, in what is today Minneapolis; and Pierre Parrant built a shanty and settled on the present site of the city of St. Paul, then called "Pig's Eye".

1841

The Chapel of St. Paul was built and consecrated, giving the name to the future capital of the state.

1848

On August 26, after the admission of Wisconsin to the Union, the Stillwater Convention adopted measures calling for a separate territory to be named Minnesota. On October 30, Henry Hastings Sibley was elected delegate to Congress.

1849

On March 3, Congress passed the bill organizing Minnesota as a territory. Territorial officers were appointed March 19. Governor Alexander Ramsey proclaimed the organization of the territory on June 1, and the first territorial legislature assembled on September 3. On November 15, the Minnesota Historical Society was organized.

1850

The first U.S. census taken in Minnesota showed a population of 6,077.

1851

St. Paul, St. Anthony, and Stillwater were selected for the locations of the capitol, university, and penitentiary. In July and August, the treaties of Traverse des Sioux and Mendota opened a large area in southern Minnesota to white settlers.

1853

The first capitol was constructed.

1855

On January 23, the first bridge to span the main channel of the Mississippi River anywhere along its length was opened between Minneapolis and St. Anthony.

EARLY STATEHOOD**1857**

The process of establishing state government in Minnesota began when Congress passed the Minnesota Enabling Act on February 26. The legislature passed a bill to make St. Peter the state capital, but since the bill was stolen before it was filed with the territorial secretary of state, the move was never made. The constitutional convention assembled on July 13 with such a rift between Democrats and Republicans that two constitutions were adopted. By October 3 one constitution was agreed upon and state officers were elected. Minnesota had a population of 150,037.

1858

Minnesota became the thirty-second state on May 11. At the time of its entry Minnesota was the third largest state in land area -- only Texas and California were larger.

1861

On April 14, Governor Alexander Ramsey offered President Lincoln 1,000 men -- making Minnesota the first state to offer troops to the Union. The first Minnesota regiment left Fort Snelling on June 22.

1862

The first railroad in Minnesota opened between Minneapolis and St. Paul. Indian discontent with the treaties that made them relinquish their lands in Minnesota to white settlers who threatened their traditional way of life and frustration with a corrupt and slow annuity system were among the causes of the Dakota War of the late summer. Several settlements in the Minnesota Valley were attacked. After 392 Indians were tried by a military commission and many of those convicted were pardoned by President Abraham Lincoln, thirty-eight Indians were hanged at Mankato on December 26.

1863

At the battle of Gettysburg on July 2, the 1st Minnesota Regiment made its famous charge and 215 of the 262 men were killed or wounded.

1865

At the close of the Civil War, Minnesota troops in the Civil and Indian wars totaled 21,982. The population of Minnesota was 250,099.

1867

The legislature created the State Board of Immigration to encourage immigration to Minnesota.

1869

William W. Folwell became the first president of the University of Minnesota, some eighteen years after the institution had received its charter from the territorial legislature.

1881

The first state capitol burned and a second was built within two years on the site. Technological advances in flour milling during the 1870's helped make Minneapolis the flour milling capital of the world. From 1881- 1930, Minneapolis was the nation's leading center of flour production.

1883

The Northern Pacific Railroad completed its transcontinental route from Minnesota to the Pacific.

1884

The first iron ore was shipped from Minnesota, a product of the Soudan Mine on the Vermillion Range. Six years later iron was discovered on the Mesabi Range and shipped from there beginning in 1892.

1889

St. Mary's Hospital opened in Rochester, marking the birth of the Mayo Clinic.

CHAPTER 1 MINNESOTA: THE NORTH STAR STATE

1891

Itasca State Park, Minnesota's first state park, was established.

1894

On September 1, killer forest fires started, destroying over 400 square miles near Hinckley and Sandstone. More than 418 people died.

1896

Three-fourths of the Red Lake Indian Reservation was opened for white settlement.

1898

Minnesota supplied four regiments to serve in the Spanish-American War -- the first state to respond to the president's call for volunteers.

TWENTIETH CENTURY

1900

During the late nineteenth and early twentieth centuries, the tide of immigration into the U.S. and Minnesota swelled. Germany, Sweden, and Norway contributed most to the state's population increase with smaller migrations from other European countries, the Middle East, and China.

1905

Following twelve years of planning and construction, Minnesota's third and present state capitol was occupied. Lumber production from Minnesota sawmills peaked.

1909

President Theodore Roosevelt issued a proclamation establishing the Superior National Forest.

1913

The legislature passed the state's first workers compensation bill.

1918

During World War I, Minnesota contributed 123,325 troops.

1919

Prohibition began. A Minnesota congressman, Andrew J. Volstead, authored the enforcement legislation (repealed in 1933). The Minnesota legislature ratified the woman suffrage amendment to the U.S. constitution on September 8.

1920

The state trunk highway system was created by passage of the Babcock Good Roads Amendment, named after the state highway commissioner.

1927

On May 20-21, Charles A. Lindbergh made his trans-Atlantic flight from New York to Paris.

1930

Minnesotan Frank B. Kellogg, serving as U.S. secretary of state, was awarded the Nobel Peace Prize for his work on the Kellogg-Briand Peace Pact signed in Paris in 1928. Floyd B. Olson was elected the first Farmer-Labor governor of Minnesota. The state had a population of 2,563,953.

1931

Sinclair Lewis from Sauk Centre won the Nobel Prize for literature.

1932

Because of failure to redistrict the state, Minnesota's nine congressional representatives were elected at large. The next year the legislature passed a reapportionment act dividing the state into nine districts.

1933-34

As the depression worsened, federal and state programs were implemented to assist the unemployed and the state's farmers. The nation's first modern sit-down strike occurred in Austin.

1937

Establishment of the Pipestone National Monument protected the sacred Indian quarry near Pipestone.

1941

The Minnesota National Guard and the Naval Reserve were ordered to duty with the armed forces in

World War II. The great wartime demand for military equipment led to the production by Minnesota iron mines of 83,960,822 tons of ore in 1943, the largest single tonnage up to that time.

1944

A special session of the legislature allowed Minnesotans in the armed forces to vote. The Democratic and Farmer-Labor parties merged to form the Minnesota Democratic-Farmer-Labor Party.

1947

Engineering Research Associates, Inc. designed the ATLAS -- the beginning of Minnesota's computer industry.

1948

The value of manufactured products exceeded cash farm receipts in the state for the first time.

1950

The state population was 2,982,483.

1951

The state produced a new record of 89,564,932 tons of iron -- 82% of the nation's total output.

1956

Reserve Mining Company's E. W. Davis Works opened at Silver Bay, inaugurating large-scale production of taconite in Minnesota.

1958

Grand Portage National Monument was established to protect one of the nation's foremost inland centers of 18th and 19th century fur trading.

1959

Transoceanic trade began with the opening of the St. Lawrence Seaway which made Duluth accessible to ocean vessels.

1963

After the closest race for governor in the state's history, Karl F. Rolvaag was declared the winner over Elmer L. Andersen by ninety-one votes and sworn in on March 25, after four months of recounts.

1965

Hubert H. Humphrey became the first Minnesotan to win election to national executive office when he was sworn in as vice-president on January 20.

1967

The legislature created the nation's first department of human rights.

1968

Vice President Hubert Humphrey became the first Minnesotan to be nominated by a major political party for president of the United States, but lost to Richard Nixon in a close election.

1969

Warren Burger of St. Paul became chief justice of the United States Supreme Court. In 1970, Harry Blackmun of Rochester was appointed to the court.

1970

Voyageurs National Park was authorized. The state population was 3,805,069.

1972

The DFL gained control of the legislature -- the first time since 1859 that the Democrats had a majority in both houses. The 1973 legislature repealed a sixty year old law providing for the nonpartisan election of legislators and restored party designation.

1977

Rosalie Wahl became the first woman to serve on the state Supreme Court.

1978

An era in Minnesota politics ended with the death of Hubert Humphrey. Independent-Republicans captured both U.S. senate seats and the governorship.

1980

The state population was 4,077,148. The state's greatest influx of immigrants since displaced persons

CHAPTER 1 MINNESOTA: THE NORTH STAR STATE

arrived after the end of World War II came in the late 1970's and early 1980's: 26,000 southeast Asians settled in Minnesota. State revenue shortfalls forced several regular and special sessions to consider budget cuts.

1982

National recession severely impacted mining, manufacturing, and agriculture throughout the state.

Rudy Perpich became the first non-consecutive term governor and Marlene Johnson became the first woman elected lieutenant governor.

Post-census redistricting again resolved by the federal courts.

The state constitution was amended, allowing the creation of the state Court of Appeals.

1983

Farm foreclosures accelerated across Minnesota as land values fell.

1984

Native son Walter Mondale won the Democratic presidential nomination and carried Minnesota.

The I-R party gained control of the house after 12 years.

1986

The state economy began to rebound, accompanied by massive growth in the "service industry".

Control of the house returned to the DFL.

1987

A special session convened to assist Dayton-Hudson and other Minnesota corporations in warding off hostile takeovers.

The Minnesota Twins won the World Series.

1988

Record breaking drought gripped Minnesota.

An amendment to establish an environmental trust fund passed by a 77.41% margin, the second greatest margin this century.

The voters approved an amendment allowing the legislature to authorize a state lottery.

1989

The Pillsbury Company was acquired by Grand Metropolitan PLC, a British food industry conglomerate.

The Berlin wall was torn down as Germany moved toward reunification.

1990

The state population was 4,379,099, an increase of 7.3% from 1980, making Minnesota the fastest growing state in the region.

Iraq invaded Kuwait on August 2nd; Minnesota reserve units mobilized.

Minnesota Judicial Center opened.

In a dramatic sequence of events, Arne Carlson replaced Independent-Republican nominee Jon Grunseth on the state general election ballot and defeated Rudy Perpich's bid for an unprecedented third four-year term as governor.

The Minnesota Supreme Court became the first state supreme court in the nation to have a majority of women seated as justices following the appointment of Appeals Court Judge Sandra Gardebring.

1991

Minnesota's economy followed the nation's into recession.

Allied forces in *Operation Desert Storm* defeated Iraqi troops and liberated Kuwait. Approximately 11,100 Minnesotans served in the Persian Gulf theater.

The dissolution of the Union of Soviet Socialist Republics marked the end of the "cold war" that had dominated state and national politics since 1947.

Casino gambling transforms life in and around Minnesota's reservations.

The Minnesota Twins won their second world championship in four years.

Continued diversification of Minnesota's economy encourages development of smaller, newer technology manufacturing companies over heavy industry and defense contractors in the state economy.

In what has become a tradition, post-census redistricting is again thrown into the state and federal courts for resolution.

1992

Minnesota's first presidential primary election since 1956 was held April 7.

Responding to escalating medical care costs, the MinnesotaCare cost containment and funding program is enacted.

The country's largest indoor shopping and entertainment complex, the Mall of America, opened in Bloomington in August.

The new Minnesota History Center opened in October.

Bill Clinton became the nation's first post-World War II, "baby boom generation" president.

Alan Page became the first African-American justice elected to the state supreme court.

Dee Long becomes the first woman to serve as Speaker of the House.

1993

Minnesota teacher Ann Bancroft became the first woman to reach both of the earth's poles over land.

Minnesota loses major league hockey when the North Stars move to Dallas.

A record 54 women are sworn in as members of the legislature.

FUNDAMENTAL CHARTERS AND LAWS

This section includes six fundamental charters and laws which affect the state of Minnesota.

MINNESOTA UNDER FOUR NATIONS

The land area of Minnesota has been under the governments of four nations--France, Spain, England and the United States. The early territorial claims of France, Spain and England were vague and overlapping. Formal government was nonexistent.

Formal dominion over this area was probably first expressed by the French when the Sieur de Lussong, in a picturesque ceremony held at the Sault de Ste. Marie in 1671, claimed for France the vast northwest area of North America.

However, British dominion over northeastern Minnesota appears to have provided the first written constitution nominally in effect. The Quebec Act of 1774 made Minnesota a part of the province of Quebec. England's claim to this area was not exclusive as Virginia maintained a claim to the same area under its colonial charter of 1609.

The portion of Minnesota's land area east of the Mississippi River came under the jurisdiction of the United States by the treaty of peace between England and the United States in 1783. Four years later, under the Ordinance of 1787, the first genuine government was extended to this area, and the Minnesota country began its march to statehood.

THE NORTHWEST ORDINANCE OF 1787

One of the great charters in Minnesota history is the Northwest Ordinance passed by the Congress of the Confederation on July 13, 1787. The Ordinance of 1787 was made possible when several states, including Massachusetts, New York, Virginia and Connecticut released their claims to the land area west of the Appalachian Mountains extending to the Mississippi River. This area became known as the Northwest Territory.

CHAPTER 1 MINNESOTA: THE NORTH STAR STATE

The Ordinance of 1787 followed the fundamentals of Thomas Jefferson's Ordinance of 1784 and established a government over the Northwest Territory and gave impetus to westward expansion. This outstanding governmental document gave first national recognition to the Bill of Rights, abolished primogeniture, provided for the encouragement of education, prohibited slavery, and established the principle that new states should be admitted to the federal government on equal footing with the original states.

The full effect of the Northwest Ordinance upon Minnesota law has yet to be determined. For example, the question of whether common law in Minnesota dates from the revolution or from the Ordinance of 1787 has been left open by decisions of the Minnesota courts.

The ordinance provided for the formation out of the Northwest Territory of not less than three nor more than five states. The states were to be admitted to the federal government on an equal footing with the original states.

By May of 1848 five states had been formed out of the Northwest Territory--Ohio, Indiana, Illinois, Michigan and Wisconsin.

The state of Wisconsin was organized out of the territory of Wisconsin, the last remnant of the Northwest Territory. Although in 1848 the territory of Wisconsin extended to the Mississippi River, the state of Wisconsin voluntarily limited its western boundary to the St. Croix River. This boundary limitation by the state of Wisconsin left the land area between the St. Croix and the Mississippi available for eventual inclusion in the state of Minnesota.

The state of Minnesota can trace much of its fundamental governmental principles, and a substantial portion of its territory, back to the Northwest Ordinance of 1787.

NORTHWEST ORDINANCE 1787 ACT OF CONGRESS, JULY 13, 1787

An Ordinance for the government of the territory of the United States northwest of the river Ohio.

1. Be it ordained by the United States, in Congress assembled, That the said territory, for the purpose of temporary government, be one district, subject, however, to be divided into two districts, as future circumstances may, in the opinion of Congress, make it expedient.

2. Be it ordained by the authority aforesaid, That the estates both of resident and non-resident proprietors in the said territory, dying intestate, shall descend to, and be distributed among, their children and the descendants of a deceased child in equal parts, the descendants of a deceased child or grandchild to take the share of their deceased parent in equal parts among them; and where there shall be no children or descendants, then in equal parts to the next of kin, in equal degree; and among collaterals, the children of a deceased brother or sister of the intestate shall have, in equal parts among them, their deceased parent's share; and there shall, in no case, be a distinction between kindred of the whole and half blood; saving in all cases to the widow of the intestate her third part of the real estate for life, and one-third part of the personal estate; and this law, relative to descents and dower, shall remain in full force until altered by the Legislature of the district. And until the Governor and judges shall adopt laws, as hereinafter mentioned, estates in the said territory may be devised or bequeathed by wills in writing, signed and sealed by him or her in whom the estate may be, (being of full age), and attested by three witnesses; and real estates may be conveyed by lease and release, or bargain and sale, signed, sealed, and delivered by the person, being of full age, in whom the estate may be, and attested by two witnesses, provided such wills be duly proved, and such conveyances be acknowledged, or the execution thereof duly proved, and be recorded within one year after proper magistrates, courts, and registers, shall be appointed for that purpose; and personal property may be transferred by delivery, saving, however, to the French and Canadian inhabitants, and other settlers of the Kaskaskies, Saint Vincents, and the neighboring villages, who have heretofore professed themselves citizens of Virginia, their laws and customs now in force among them, relative to the descent and conveyance of property.

3. Be it ordained by the authority aforesaid, That there shall be appointed, from time to time, by Congress, a Governor, whose commission shall continue in force for the term of three years, unless sooner revoked by Congress; he shall reside in the district, and have a freehold estate therein, in 1,000 acres of land, while in the exercise of his office.

4. There shall be appointed from time to time, by Congress, a Secretary, whose commission shall continue in force for four years, unless sooner revoked; he shall reside in the district, and have a freehold estate therein, in five hundred acres of land, while in the exercise of his office. It shall be his duty to keep and preserve the Acts and laws passed by the Legislature, and the public records of the district, and the proceedings of the Governor in his executive department, and transmit authentic copies

of such Acts and proceedings every six months, to the Secretary of Congress. There shall also be appointed a court, to consist of three judges, any two of whom to form a court, who shall have a common law jurisdiction, and reside in the district, and have each therein a freehold estate in five hundred acres of land, while in the exercise of their offices; and their commission shall continue in force during good behavior.

5. The Governor and judges, or a majority of them, shall adopt and publish in the district such laws of the original States, criminal and civil, as may be necessary, and best suited to the circumstances of the district, and report them to Congress from time to time, which laws shall be in force in the district until the organization of the General Assembly therein, unless disapproved of by Congress; but afterwards the Legislature shall have authority to alter them as they shall think fit.

6. The Governor, for the time being, shall be commander-in-chief of the militia, appoint and commission all officers in the same below the rank of general officers; all general officers shall be appointed and commissioned by Congress.

7. Previous to the organization of the general assembly, the Governor shall appoint such magistrates, and other civil officers, in each county or township, as he shall find necessary for the preservation of the peace and good order in the same. After the General Assembly shall be organized the powers and duties of magistrates and other civil officers shall be regulated and defined by the said assembly; but all magistrates and other civil officers, not herein otherwise directed, shall, during the continuance of this temporary government, be appointed by the Governor.

8. For the prevention of crimes and injuries, the laws to be adopted or made shall have force in all parts of the district, and for the execution of process, criminal and civil, the Governor shall make proper divisions thereof; and he shall proceed, from time to time, as circumstances may require, to lay out the parts of the district in which the Indian titles shall have been extinguished, into counties and townships, subject, however, to such alterations as may thereafter be made by the Legislature.

9. So soon as there shall be five thousand free male inhabitants, of full age, in the district, upon giving proof thereof to the Governor, they shall receive authority, with the time and place, to elect Representatives from their counties or townships, to represent them in the General Assembly: Provided, that for every five hundred free male inhabitants there shall be one Representative, and soon, progressively, with the number of free male inhabitants, shall the right of representation increase, until the number of Representatives shall amount to twenty-five; after which the number and proportion of Representatives shall be regulated by the legislature: Provided, that no person be eligible or qualified to act as a Representative, unless he shall have been a citizen of one of the United States three years, and be a resident in the district, or unless he shall have resided in the district three years; and, in either case, shall likewise hold in his own right, in fee simple, two hundred acres of land within the same: Provided also, that a freehold in fifty acres of land in the district, having been a citizen of one of the States, and being resident in the district, or the like freehold and two years' residence in the district, shall be necessary to qualify a man as an elector of a Representative.

10. The Representatives thus elected shall serve for the term of two years; and in case of the death of a Representative, or removal from office, the Governor shall issue a writ to the county or township, for which he was a member, to elect another in his stead, to serve for the residue of the term.

11. The General Assembly, or Legislature, shall consist of the Governor, Legislative Council, and a House of Representatives. The Legislative Council shall consist of five members, to continue in office five years, unless sooner removed by Congress; any three of whom to be a quorum; and the members of the council shall be nominated and appointed in the following manner, to wit: As soon as Representatives shall be elected the Governor shall appoint a time and place for them to meet together, and when met they shall nominate ten persons, resident in the district, and each possessed of a freehold in five hundred acres of land, and return their names to Congress, five of whom Congress shall appoint and commission to serve as aforesaid; and whenever a vacancy shall happen in the Council, by death or removal from office, the House of Representatives shall nominate two persons, qualified as aforesaid, for each vacancy, and return their names to Congress, one of whom Congress shall appoint and commission for the residue of the term; and every five years, four months at least before the expiration of the time of service of the members of the Council, the said House shall nominate ten persons, qualified as aforesaid, and return their names to Congress, five of whom Congress shall appoint and commission to serve as members of the Council five years, unless sooner removed. And the Governor, Legislative Council, and House of Representatives shall have authority to make laws in all cases for the good government of the district, not repugnant to the principles and articles in this Ordinance established and declared. And all bills, having passed by a majority in the House, and by a majority in the Council, shall be referred to the Governor for his assent; but no bill or legislative Act whatever shall be of any force without his assent. The Governor shall have power to convene, prorogue, and dissolve the General Assembly when, in his opinion, it shall be expedient.

12. The Governor, judges, Legislative Council, Secretary, and such other officers as Congress shall appoint in the district, shall take an oath or affirmation of fidelity, and of office; the Governor before the President of Congress, and all other officers before the Governor. As soon as a legislature shall be formed in the district, the Council and House assembled, in one room, shall have authority, by joint ballot, to elect a delegate to Congress, who shall have a seat in Congress, with a right of debating, but not of voting, during this temporary government.

13. And for extending the fundamental principles of civil and religious liberty, which form the basis whereon these republics, their laws and Constitutions, are erected; to fix and establish those principles as the basis of all laws, Constitutions, and governments, which forever hereafter shall be formed in the said territory; to provide, also, for the establishment of States, and permanent government therein, and for their admission to a share in the federal councils on an equal footing with the original States, at as early periods as may be consistent with the general interest.

14. It is hereby ordained and declared, by the authority aforesaid, that the following articles shall be considered as articles of compact, between the original States and the people and States in the said territory, and forever remain unalterable, unless by common consent, to wit:

Article I. No person demeaning himself in a peaceable and orderly manner shall ever be molested on account of his mode of worship, or religious sentiments in the said territories.

Art. II. The inhabitants of the said territory shall always be entitled to the benefits of the writs of habeas corpus, and of the trial by jury; of a proportionate representation of the people in the Legislature, and of judicial proceedings according to the course of the common law. All persons shall be bailable, unless for capital offenses, where the proof shall be evident or the presumption great. All fines shall be moderate, and no cruel or unusual punishments shall be inflicted. No man shall be deprived of his liberty or property, but by the judgment of his peers, or the law of the land, and should the public exigencies make it necessary, for the common preservation, to take any person's property, or to demand his particular services, full compensation shall be made for the same. And, in the just preservation of rights and property, it is understood and declared that no law ought ever to be made or have force in the said territory, that shall, in any manner whatever, interfere with or affect private contracts, or engagements bona fide and without fraud previously formed.

Art. III. Religion, morality, and knowledge being necessary to good government and the happiness of mankind, schools and the means of education shall forever be encouraged. The utmost good faith shall always be observed towards the Indians; their lands and property shall never be taken from them without their consent; and in their property, rights, and liberty they never shall be invaded or disturbed, unless in just and lawful wars authorized by Congress; but laws founded in justice and humanity shall, from time to time, be made, for preventing wrongs being done to them, and for preserving peace and friendship with them.

Art. IV. The said territory, and the States which may be formed therein, shall forever remain a part of this Confederacy of the United States of America, subject to the Articles of Confederation, and to such alterations therein as shall be constitutionally made; and to all the Acts and Ordinances of the United States in Congress assembled, conformable thereto. The inhabitants and settlers in the said territory shall be subject to pay a part of the federal debts, contracted, or to be contracted, and a proportional part of the expenses of government, to be apportioned on them by Congress, according to the same common rule and measure by which apportionments thereof shall be made on the other States; and the taxes for paying their proportion shall be laid and levied by the authority and direction of the Legislatures of the district, or districts, or new States, as in the original States, within the time agreed upon by the United States in Congress assembled. The Legislatures of those districts, or new States, shall never interfere with the primary disposal of the soil by the United States in Congress assembled, nor with any regulations Congress may find necessary for securing the title in such soil to the bona fide purchasers. No tax shall be imposed on lands the property of the United States; and in no case shall nonresident proprietors be taxed higher than residents. The navigable waters leading into the Mississippi and Saint Lawrence, and the carrying places between the same, shall be common highways, and forever free, as well to the inhabitants of the said territory as to the citizens of the United States, and those of any other States that may be admitted into the Confederacy, without any tax, impost, or duty therefor.

Art. V. There shall be formed in the said territory not less than three nor more than five States; and the boundaries of the States, as soon as Virginia shall alter her Act of cession, and consent to the same, shall become fixed and established as follows, to wit: The western State, in the said territory, shall be bounded by the Mississippi, the Ohio, and the Wabash rivers; a direct line drawn from the Wabash and Post Vincents, due north, to the territorial line between the United States and Canada; and by the said territorial line to the Lake of the Woods and Mississippi. The middle States shall be bounded by the said direct line, the Wabash from Post Vincents to the Ohio, by the Ohio, by a direct line drawn due north from the mouth of the Great Miami to the said territorial line, and by the said territorial line.

The eastern State shall be bounded by the last mentioned direct line, the Ohio, Pennsylvania, and the said territorial line: Provided, however, and it is further understood and declared, that the boundaries of these three States, shall be subject so far to be altered, that, if Congress shall hereafter find it expedient, they shall have authority to form one or two States in that part of the said territory which lies north of an east and west line drawn through the southerly bend or extreme of Lake Michigan. And whenever any of the said States shall have sixty thousand free inhabitants therein, such State shall be admitted, by its delegates, into the Congress of the United States, on an equal footing with the original States, in all respects whatever; and shall be at liberty to form a permanent Constitution and State government: Provided, the Constitution and government, so to be formed, shall be republican, and in conformity to the principles contained in these Articles, and, so far as it can be consistent with the general interest of the Confederacy, such admission shall be allowed at an earlier period, and when there may be a less number of free inhabitants in the State than sixty thousand.

Art. VI. There shall be neither slavery nor involuntary servitude in the said territory, otherwise than in the punishment of crimes, whereof the party shall have been duly convicted: Provided always, that any person escaping into the same, from whom labor or service is lawfully claimed in any one of the original States, such fugitive may be lawfully reclaimed, and conveyed to the person claiming his or her labor or service as aforesaid.

Be it ordained by the authority aforesaid, That the resolutions of the 23rd of April, 1784, relative to the subject of this Ordinance, be, and the same are hereby, repealed, and declared null and void.

Done by the United States, in Congress assembled, the 13th day of July, in the year of our Lord 1787, and of their sovereignty and independence the 12th.

THE ORGANIC ACT OF 1849

The organic act was passed by Congress on March 3, 1849, to provide for the territorial government of Minnesota. The boundaries of the territory of Minnesota were Canada on the north, Wisconsin on the east, Iowa on the south and the Missouri and White Earth rivers on the west.

The movement to create a territorial government arose from the necessity for formal government in the land area remaining after formation of the states of Wisconsin and Iowa.

The formation of the state of Iowa in 1846 left Minnesota's land area west of the Mississippi without territorial government. The triangular area between the St. Croix River and the Mississippi River was left without territorial government when the state of Wisconsin was admitted to the Union in 1848. By 1848 the land area from the St. Croix River west to the Missouri and White Earth Rivers was without territorial government--a veritable "no man's land."

Consequently, when Henry H. Sibley was elected delegate to Congress from this area, he worked with Senator Stephen A. Douglas, chairman of the senate committee on territories, to bring about passage of an organic act for the establishment of territorial government for Minnesota.

The organic act provided for a governor, secretary, judicial system, legislative assembly, and a delegate to Congress. Legislators and the delegate to Congress were elected; all other officers were appointive.

The legislative assembly consisted of two houses, a council composed of nine members and a house of representatives with eighteen members. The first session of the legislature convened on September 3, 1849, in the Central House at the corner of Bench and Minnesota Streets in St. Paul. Since that time St. Paul has been the capital of Minnesota.

In 1857 a bill was introduced in the territorial legislative assembly to have the capital removed from St. Paul to St. Peter. This action was promoted by the east and west boundary group which contended that the boundary for the state of Minnesota should extend from Wisconsin west to the Missouri River, with a northern boundary just north of St. Paul.

Although this bill passed both houses of the legislative assembly, it was stolen before it could be presented to the territorial governor for his signature. Assembly member Joseph Rolette disappeared with the bill and held it until the close of the legislative session.

An important provision of the organic act was the reservation of sections 16 and 36 of each township for school purposes.

Alexander Ramsey, a Whig, was the first territorial governor. He was followed by Willis A. Gorman and Samuel Medary, Democrats.

AN ACT TO ESTABLISH THE TERRITORIAL GOVERNMENT OF MINNESOTA.

[Passed March 3, 1849]

Section 1. *Be it enacted by the Senate and House of Representatives of the United States of America in Congress assembled*, That from and after the passage of this act, all that part of the territory of the United States which lies within the following limits, to-wit: Beginning in the Mississippi river at the point where the line of forty-three degrees and thirty minutes of north latitude crosses the same; thence running due west on said line, which is the northern boundary of the state of Iowa, to the northwest corner of the said state of Iowa; thence southerly along the western boundary of said state to the point where said boundary strikes the Missouri river; thence up the middle of the main channel of the Missouri river to the mouth of White Earth river; thence up the middle of the main channel of the White Earth river to the boundary line between the possessions of the United States and Great Britain, thence east and south of east along the boundary line between the possessions of the United States and Great Britain to Lake Superior; thence in a straight line to the northernmost point of the state of Wisconsin in Lake Superior; thence along the western boundary line of said state of Wisconsin to the Mississippi river; thence down the main channel of said river to the place of beginning, be and the same is hereby erected into a temporary government by the name of the Territory of Minnesota; provided, that nothing in this act contained shall be construed to inhibit the government of the United States from dividing said Territory into two or more territories, in such manner and at such times as Congress shall deem convenient and proper, or from attaching any portion of said Territory to any other state or territory of the United States.

Sec. 2. *And be it further enacted*, That the executive power and authority in and over said Territory of Minnesota shall be vested in a governor, who shall hold his office for four years, and until his successor shall be appointed and qualified, unless sooner removed by the president of the United States. The governor shall reside within said Territory; shall be commander-in-chief of the militia thereof; shall perform the duties and receive the emoluments of superintendent of Indian affairs. He may grant pardons for offenses against the law of said Territory, and reprieves for offenses against the laws of the United States until the decision of the president can be made known thereon; he shall commission all officers who shall be appointed to office under the laws of the said Territory, and shall take care that the laws be faithfully executed.

Sec. 3. *And be it further enacted*, That there shall be a secretary of said Territory, who shall reside therein, and hold his office for four years, unless sooner removed by the president of the United States; he shall record and preserve all the laws and proceedings of the legislative assembly hereinafter constituted, and all the acts and proceedings of the governor in his executive department; he shall transmit one copy of the laws and one copy of the executive proceedings, on or before the first day of December in each year, to the president of the United States, and at the same time two copies of the laws to the speaker of the house of representatives, and the president of the senate for the use of Congress. And in case of the death, removal, resignation, or necessary absence of the governor from the Territory, the secretary shall be and he is hereby authorized and required to execute and perform all the powers and the duties of the governor during such vacancy or necessary absence or until another governor shall be duly appointed to fill such vacancy.

Sec. 4. *And be it further enacted*, That the legislative power and authority of said Territory shall be vested in the governor and a legislative assembly. The legislative assembly shall consist of a council and house of representatives. The council shall consist of nine members having the qualifications of voters, as hereinafter prescribed, whose term of service shall continue two years. The house of representatives shall, at its first session, consist of eighteen members, possessing the same qualifications as prescribed for members of the council, and whose term of service shall continue one year. The number of councilors and representatives may be increased by the legislative assembly, from time to time, in proportion to the increase of population; provided, that the whole number shall never exceed fifteen councilors and thirty-nine representatives. An apportionment shall be made, as nearly equal as practicable, among the several counties or districts for the election of the council and representatives, giving to each section of the Territory representation in the ratio of its population, Indians excepted, as nearly as may be. And the members of the council and of the house of representatives shall reside in and be inhabitants of the districts for which they may be elected, respectively. Previous to the first election, the governor shall cause a census or enumeration of the inhabitants of the several counties and districts of the Territory to be taken, and the first election shall be held at such times and places and be conducted in such manner as the governor shall appoint and direct, and he shall, at the same time, declare the number of members of the council and house of representatives to which each of the counties and districts shall be entitled under this act.

The number of persons authorized to be elected having the highest number of votes, in each of said council districts for members of the council, shall be declared by the governor to be duly elected to the council, and the person or persons authorized to be elected, having the greatest number of votes for the house of representatives, equal to the number to which each county or district shall be entitled,

shall also be declared by the governor to be duly elected members of the house of representatives; provided, that in case of a tie between two or more persons voted for, the governor shall order a new election to supply the vacancy made by such tie. And the persons thus elected to the legislative assembly shall meet at such place on such day as the governor shall appoint, but thereafter the time, place and manner of holding and conducting all elections by the people, and the apportioning of the representation in the several counties or districts to the council and house of representatives, according to the population, shall be prescribed by laws, as well as the day of the commencement of the regular session of the legislative assembly; provided, that no one session shall exceed the term of sixty days.

Sec. 5. *And be it further enacted*, That every free white male inhabitant above the age of twenty-one years, who shall have been a resident of said Territory at the time of the passage of this act, shall be entitled to vote at the first election, and shall be eligible to any office within the said Territory; but the qualifications of voters and of holding office at all subsequent elections shall be such as shall be prescribed by the legislative assembly; provided, that the right of suffrage and of holding office shall be exercised only by citizens of the United States and those who shall have declared on oath their intention to become such, and shall have taken an oath to support the constitution of the United States and the provisions of this act.

Sec. 6. *And be it further enacted*, That the legislative power of the Territory shall extend to all rightful subjects of legislation, consistent with the Constitution of the United States and the provisions of this act; but no law shall be passed interfering with the primary disposal of the soil; no tax shall be imposed upon the property of the United States; nor shall the lands or other property of non-residents be taxed higher than the lands or other property of residents. All the laws passed by the legislative assembly and governor shall be submitted to the Congress of the United States, and if disapproved shall be null and of no effect.

Sec. 7. *And be it further enacted*, That all township, district and county officers, not herein otherwise provided for, shall be appointed or elected, as the case may be, in such manner as shall be provided by the governor and legislative assembly of the Territory of Minnesota. The governor shall nominate and, by and with the advice and consent of the legislative council, appoint all officers not herein otherwise provided for, and, in the first instance, the governor alone may appoint all said officers, who shall hold their offices until the end of the next session of the legislative assembly.

Sec. 8. *And be it further enacted*, That no member of the legislative assembly shall hold or be appointed to any office which shall have been created, or the salary or emoluments of which shall have been increased, while he was a member, during the term for which he was elected, and for one year after the expiration of such term; and no person holding a commission or appointment under the United States, except postmasters, shall be a member of the legislative assembly, or shall hold any office under the government of said Territory.

Sec. 9. *And be it further enacted*, That the judicial power of said Territory shall be vested in a supreme court, district courts, probate courts, and in justices of the peace. The supreme court shall consist of a chief justice and two associate justices, any two of whom shall constitute a quorum, and who shall hold a term at the seat of government of said Territory annually; and they shall hold their offices during the period of four years. The said Territory shall be divided into three judicial districts, and a district court shall be held in each of said districts by one of the justices of the supreme court, at such time and places as may be prescribed by law; and the said judges shall, after their appointment, respectively, reside in the districts which shall be assigned them. The jurisdiction of the several courts herein provided for, both appellate and original, and that of probate courts and justices of the peace, shall be as limited by law; provided, that the justices of the peace shall not have jurisdiction of any matter in controversy when the title or boundaries of land may be in dispute, or where the debt or sum claimed shall exceed one hundred dollars; and the said supreme and district courts, respectively, shall possess chancery as well as common law jurisdiction. Each district court, or the judges thereof, shall appoint its clerk, who shall also be the register in chancery, and shall keep his office at the place where the court may be held. Writs of error, bills of exception and appeals shall be allowed in all cases from the final decisions of said district courts to the supreme court, under such regulations as may be prescribed by law, but in no case removed to the supreme court shall trial by jury be allowed in said court. The supreme court, or the justices thereof, shall appoint its own clerk, and every clerk shall hold his office at the pleasure of the court for which he shall have been appointed. Writs of error and appeals from the final decisions of said supreme court shall be allowed, and may be taken to the supreme court of the United States, in the same manner and under the same regulations as from the circuit courts of the United States, where the value of the property or the amount in controversy, to be ascertained by the oath or affirmation of either party, or other competent witness, shall exceed one thousand dollars; and each of the said district courts shall have and exercise the same jurisdiction, in all cases arising under the constitution and laws of the United States, as is vested in the circuit and district courts of the United States; and the first six days of every term of said courts, or so much thereof as shall be necessary, shall be appropriated to the trial of causes arising under the said constitution and laws; and writs of error and appeal in all such cases shall be made to the supreme court of said Territory, the same as in

other cases. The said clerk shall receive in all such cases the same fees which the clerks of the district courts of the late Wisconsin Territory received for similar services.

Sec. 10. *And be it further enacted*, That there shall be appointed an attorney for said Territory, who shall continue in office for four years, unless sooner removed by the president, and who shall receive the same fees and salary as the attorney of the United States for the late Territory of Wisconsin received. There shall also be a marshal for the Territory appointed, who shall hold his office for four years, unless sooner removed by the president, and who shall hold his office for four years, unless sooner removed by the president, and who shall execute all processes issuing from the said courts, when exercising their jurisdiction as circuit and district courts of the United States; he shall perform the duties, be subject to the same regulations and penalties, and be entitled to the same fees as the marshal of the district court of the United States for the late Territory of Wisconsin; and shall, in addition, be paid two hundred dollars annually as a compensation for extra services.

Sec. 11. *And be it further enacted*, That the governor, secretary, chief justice and associate justices, attorney and marshal, shall be nominated and by and with the advice and consent of the senate, appointed by the president of the United States. The governor and secretary to be appointed as aforesaid shall, before they act as such, respectively, take an oath or affirmation, before the district judge, or some justice of the peace in the limits of said Territory, duly authorized to administer oaths and affirmations by the laws now in force therein, or before the chief justice, or some associate justice of the supreme court of the United States, to support the constitution of the United States, and faithfully to discharge the duties of their respective offices, which said oaths, when so taken, shall be certified by the person by whom the same shall have been taken, and such certificates shall be received and recorded by the said secretary among the executive proceedings; and the chief justice and associate justices, and all other civil officers in said Territory, before they act as such, shall take a like oath or affirmation, before the said governor or secretary, or some judge or justice of the peace of the Territory, who may be duly commissioned and qualified, which said oath or affirmation shall be certified and transmitted, by the person taking the same, to the secretary, to be by him recorded as aforesaid; and afterwards, the like oath or affirmation shall be taken, certified and recorded in such manner and form as may be prescribed by law. The governor shall receive an annual salary of \$1,500 as governor, and \$1,000 as superintendent of Indian affairs. The chief justice and associate justice shall each receive an annual salary of \$1,800. The secretary shall receive an annual salary of \$1,800. The said salaries shall be paid quarter-yearly, at the treasury of the United States. The members of the legislative assembly shall be entitled to receive three dollars each per day during their attendance at the session thereof, and three dollars each for every twenty miles traveled in going to and returning from the said sessions, estimated according to the nearest usually traveled route. There shall be appropriated, annually, the sum of \$1,000, to be expended by the governor to defray the contingent expenses of the Territory; and there shall also be appropriated, annually, a sufficient sum to be expended by the secretary of the Territory, and upon an estimate to be made by the secretary of the treasury of the United States, to defray the expenses of the legislative assembly, the printing of the laws, and other incidental expenses, and the secretary of the Territory shall annually account to the secretary of the treasury of the United States for the manner in which the aforesaid sum shall have been expended.

Sec. 12. *And be it further enacted*, That the inhabitants of the said Territory shall be entitled to all the rights, privileges and immunities heretofore granted and secured to the Territory of Wisconsin and to its inhabitants; and the laws in force in the Territory of Wisconsin at the date of the admission of the State of Wisconsin shall continue to be valid and operative therein, so far as the same be not incompatible with the provisions of this act, subject, nevertheless, to be altered, modified or repealed by the governor and legislative assembly of the said Territory of Minnesota; and the laws of the United States are hereby extended over and declared to be in force in said Territory, so far as the same, or any provision thereof, may be applicable.

Sec. 13. *And be it further enacted*, That the legislative assembly of the Territory of Minnesota shall hold its first session in St. Paul; and at said first session the governor and legislative assembly shall locate and establish a temporary seat of government for said Territory, at such place as they may deem eligible; and shall at such time as they shall see proper prescribe by law the manner of locating the permanent seat of government of said Territory by a vote of the people. And the sum of twenty thousand dollars, out of any money in the treasury not otherwise appropriated, is hereby appropriated and granted to said Territory of Minnesota, to be applied by the governor and legislative assembly to the erection of suitable public buildings at the seat of government.

Sec. 14. *And be it further enacted*, That a delegate of the house of representatives of the United States, to serve for the term of two years, may be elected by the voters qualified to elect members of the legislative assembly, who shall be entitled to the same rights and privileges as are exercised and enjoyed by the delegates from the several other territories of the United States to the said house of representatives. The first election shall be held at such time and places and be conducted in such manner as the governor shall appoint and direct; and at all subsequent elections the times, places and manner of holding the elections shall be prescribed by law. The person having the greatest number

of votes shall be declared by the governor to be duly elected, and a certificate thereof shall be given accordingly.

Sec. 15. *And be it further enacted*, That all suits, process and proceedings, civil and criminal, at law or in chancery, and all indictments and information, which shall be pending and undetermined in the courts of the Territory of Wisconsin, within the limits of said Territory of Minnesota, when this act shall take effect, shall be transferred to be heard, tried, prosecuted and determined in the district courts hereby established, which may include the counties or districts where any such proceedings may be pending. All bonds, recognizances, and obligations of every kind whatsoever, valid under the existing laws, within the limits of said Territory, shall be valid under this act; and all crimes and misdemeanors against the laws, in force within said limits, may be prosecuted, tried, and punished in the courts established by this act; and all penalties, forfeitures, actions and causes of action may be recovered under this act the same as they would have been under the laws in force within the limits composing said Territory at the time this act shall go into operation.

Sec. 16. *And be it further enacted*, That all justices of the peace, constables, sheriffs, and all other judicial and ministerial officers, who shall be in office within the limits of said Territory, when this act shall take effect, shall be and they are hereby authorized and required to continue to exercise and perform the duties of their respective offices as officers of the Territory of Minnesota, temporarily, and until they or others shall be duly appointed and qualified to fill their places, in the manner herein directed, or until their offices shall be abolished.

Sec. 17. *And be it further enacted*, That the sum of \$5,000 be and the same is hereby appropriated out of any moneys in the treasury not otherwise appropriated, to be expended by and under the direction of the said governor of the Territory of Minnesota, in the purchase of a library, to be kept at the seat of government for the use of the governor, legislative assembly, judges of the supreme court, secretary, marshal, and attorneys of said Territory, and such other persons and under such regulations as shall be prescribed by law.

Sec. 18. *And be it further enacted*, That when the lands in said Territory shall be surveyed under the direction of the government of the United States, preparatory to bringing the same into market, sections numbered sixteen and thirty-six in each township in said Territory shall be and the same are hereby reserved for the purpose of being applied to schools in said Territory, and in the state and territories hereafter to be erected out of the same.

Sec. 19. *And be it further enacted*, That temporarily, and until otherwise provided by law, the governor of said territory may define the judicial districts of said Territory, and assign the judges who may be appointed for said Territory to the several districts, and also appoint the times and places for holding courts in the several counties or subdivisions in each of said judicial districts, by proclamation to be issued by him; but the legislative assembly, at their first or any subsequent session, may organize, alter or modify such judicial districts, and assign the judges, and alter the times and places of holding the courts, as to them shall seem proper and convenient.

Sec. 20. *And be it further enacted*, That every bill which shall or may pass the council and house of representatives, shall, before it becomes a law, be presented to the governor of the Territory; if he approve, he shall sign it; but if not he shall return it, with his objections, to the house in which it originated; which shall cause the objections to be entered at large upon their journal, and proceed to reconsider it. If, after such reconsideration, two-thirds of that house shall agree to pass the bill, it shall be sent, together with the objections, to the other house, by which it shall also be reconsidered, and if approved by two-thirds of that house it shall become a law; but in all such cases the votes of both houses shall be determined by yeas and nays, and the names of the persons voting for or against the bill shall be entered on the journal of each house, respectively. If any bill shall not be returned by the governor within three days (Sundays excepted) after it shall have been presented to him, the same shall be a law in like manner as if he had signed it, unless the legislative assembly, by adjournment, prevent it, in which case it shall not become a law.

THE ENABLING ACT

Minnesota progressed under the territorial government, but many groups felt that progress would be accelerated if Minnesota were a state. Within a short time there arose a strong desire for statehood.

Henry M. Rice, delegate to Congress from the territory of Minnesota, at the opening of Congress in December, 1856, introduced a bill for an act to authorize a state government for Minnesota.

The Rice bill proposed that the north, south and east boundaries of Minnesota be continued, and that the west boundary be established as a line beginning at a point in the center of the main channel of the Red River of the North at the Canadian border and running south through Lake Traverse, through

Big Stone Lake, to the Big Sioux River and to the northwest corner of Iowa. In place of the Big Sioux River, Congress substituted a line from the outlet of Big Stone Lake due south to the Iowa border.

Considerable controversy had arisen in the territory over proposed boundaries for the state of Minnesota. There were two general groups, the east and west group and the north and south group. The east and west group proposed the Missouri River as the west boundary, and a point just north of St. Paul as the north boundary. The Rice bill followed the proposal of the north and south group.

The bill for an enabling act was not without opposition in Congress. However, Minnesota again found a friend in Senator Stephen A. Douglas who was still chairman of the senate committee on territories. The enabling act passed Congress and was approved on February 27, 1857.

In addition to establishing state boundaries, the enabling act provided for a constitutional convention and an election of delegates to that convention. It further provided that the following proposals be submitted for the consideration of the constitutional convention: that seventy-two sections of land be reserved and set aside for a state university; that ten sections be granted to the state to complete and erect public buildings at the capitol; that all salt springs, not exceeding twelve, be granted to the state for its use; and that five per centum of new proceeds from the sale by Congress of public lands lying within the state of Minnesota be paid to the state for public road purposes.

The enabling act also authorized the state of Minnesota to have one representative in Congress and such additional representatives as the population of the state would entitle it to at the current ratio of representation. For the purpose of determining the population, the act authorized a census to be taken by the United States marshal. The census was completed in October of 1857; population of the territory was 150,037.

ACT AUTHORIZING A STATE GOVERNMENT **[Passed Feb. 26, 1857]**

Section 1. *Be it enacted by the Senate and House of Representatives of the United States of America, in Congress assembled,* That the inhabitants of that portion of the Territory of Minnesota which is embraced within the following limits, to-wit: Beginning at the point in the center of the main channel of the Red River of the North, where the boundary line between the United States and the British Possessions crosses the same; thence up the main channel of said river to that of the Bois de Sioux river; thence up the main channel of said river to Lake Traverse; thence up the center of said lake to the southern extremity thereof, thence in a direct line to the head of Big Stone lake; thence through its center to its outlet; thence by a due south line to the north line of the State of Iowa; thence along the northern boundary of said state to the main channel of the Mississippi river; thence up the main channel of said river, and following the boundary line of the State of Wisconsin, until the same intersects with the St. Louis river; thence down the said river to and through Lake Superior, on the boundary line of Wisconsin and Michigan, until it intersects the dividing line between the United States and the British Possessions; thence up Pigeon river and following said dividing line to the place of beginning, be and they hereby are authorized to form for themselves a constitution and state government by the name of the State of Minnesota, and to come into the Union on an equal footing with the original states, according to the Federal Constitution.

Sec. 2. *And be it further enacted,* That the State of Minnesota shall have concurrent jurisdiction on the Mississippi and all other rivers and waters bordering on the said State of Minnesota, so far as the same shall form a common boundary to said state and any state or states now or hereafter to be formed or bounded by the same; and said river or waters leading into the same shall be common highways, and forever free, as well to the inhabitants of said state as to all other citizens of the United States, without any tax, duty, impost, or toll therefor.

Sec. 3. *And be it further enacted,* That on the first Monday in June next, the legal voters in each representative district then existing within the limits of the proposed state, are hereby authorized to elect two delegates for each representative to which said district shall be entitled according to the apportionment for representatives to the territorial legislature; which election for delegates shall be held and conducted, and the returns made, in all respects in conformity with the laws of said Territory regulating the election of representatives, and the delegates so elected shall assemble at the capitol of said Territory on the second Monday in July next, and first determine by a vote whether it is the wish of the people of the proposed State to be admitted into the Union at that time; and if so, shall proceed to form a constitution, and take all necessary steps for the establishment of a state government, in conformity with the Federal Constitution, subject to the approval and ratification of the people of the proposed State.

Sec. 4. *And be it further enacted,* That in the event said convention shall decide in favor of the immediate admission of the proposed State into the Union, it shall be the duty of the United States marshal for said Territory to proceed to take a census or enumeration of the inhabitants within the

limits of the proposed State, under such rules and regulations as shall be prescribed by the secretary of the interior, with the view of ascertaining the number of representatives to which said State may be entitled in the Congress of the United States. And said State shall be entitled to one representative, and such additional representatives as the population of the State shall, according to the census, show it would be entitled to according to the present ratio of representation.

Sec. 5. And be it further enacted, That the following propositions be and the same are hereby offered to the said convention of the people of Minnesota for their free acceptance or rejection, which, if accepted by the convention, shall be obligatory on the United States, and upon the said State of Minnesota, to-wit:

First--That sections numbered sixteen and thirty-six in every township of public lands in said State, and where either of said sections, or any part thereof, has been sold or otherwise been disposed of, other lands, equivalent thereto, and as contiguous as may be, shall be granted to said State for the use of schools.

Second--That seventy-two sections of land shall be set apart and reserved for the use and support of a state university, to be selected by the governor of said State, subject to the approval of the commissioner at the general land office, and to be appropriated and applied in such manner as the legislature of said State may prescribe; for the purpose aforesaid, but for not other purpose.

Third--Ten entire sections of land to be selected by the governor of said State, in legal subdivisions, shall be granted to said State for the purpose of completing the public buildings, or for the erection of others at the seat of government, under the direction of the legislature thereof.

Fourth--That all salt springs within said State, not exceeding twelve in number, with six sections of land adjoining or as contiguous as may be to each, shall be granted to said State for its use; and the same to be selected by the governor thereof within one year after the admission of said State, and, when so selected, to be used or disposed of on such terms, conditions and regulations as the legislature shall direct; provided, that no salt spring or land the right whereof is now vested in any individual or individuals, or which may be hereafter confirmed or adjudged to any individual or individuals, shall by this article be granted to said State.

Fifth--That five per centum of the net proceeds of sales of all public lands lying within said State, which shall be sold by Congress after the admission of said State into the Union, after deducting all the expenses incident to the same, shall be paid to said State for the purpose of making public roads and internal improvements as the legislature shall direct; provided, the foregoing propositions herein offered are on the condition that the said convention which shall form the constitution of said State shall provide, by a clause in said constitution, or an ordinance, irrevocable without the consent of the United States, that said State shall never interfere with the primary disposal of the soil within the same by the United States, or with any regulations Congress may find necessary for securing the title in said soil to bona fide purchasers thereof; and that no tax shall be imposed on lands belonging to the United States, and that in no case shall nonresident proprietors be taxed higher than residents.

THE CONSTITUTIONAL CONVENTION

In accordance with the enabling act of February 26, 1857, an election was held on June 1, 1857, at which Republican and Democratic delegates were elected to the constitutional convention. When these delegates assembled in St. Paul on July 13, 1857, to draft the Minnesota constitution, bitterness between the two parties was so intense that Republican delegates and Democratic delegates refused to meet in the same convention. As a result each party held separate sessions in different rooms of the first capitol building.

The Democratic "convention" was presided over by Henry H. Sibley, later elected first governor of Minnesota. The Republican "convention" was presided over first by John W. North, and later by St. Andrew D. Balcombe.

The political cleavage was so great that the two bodies never acted in joint meeting during the entire constitutional convention--July 13 to Aug. 29. The final work was done through a conference committee composed of five conferees from each of the conventions. The conferees, by reporting to and receiving advice from their respective conventions, were able to draft a constitution that would be acceptable to both bodies. On August 28, 1857, in spite of numerous protests by delegates, the report of the conference committee was adopted without amendment by both the Republican and Democratic conventions.

However, when it came time to sign the constitution, the bitter feeling was still so intense that Democrats would not sign an instrument which bore Republican signatures, and the Republicans objected to signing an instrument which bore the signatures of Democrats. The solution to this impasse

is a credit to Minnesota political ingenuity--two constitutions. One constitution was written on white paper and signed only by Republicans. The other constitution was written on blue-tinted paper and signed only by Democrats.

Thus, on the twenty-ninth day of August, after seven weeks of political dispute and disagreement, the "two" conventions adjourned when as many members as could bring themselves to do so signed the copy of the constitution enrolled for their particular convention.

ELECTION TO ACCEPT THE CONSTITUTION

The schedule to the constitution provided for an election to be held on October 13, 1857. At this election the voters were to accept or reject the constitution. The ballots used for this purpose were printed to provide only for affirmative votes. A voter who wished to reject the constitution had to alter his ballot and write in a negative vote. The result--30,055 for acceptance and 571 for rejection.

APPROVAL BY CONGRESS

The procedure for acquiring statehood not only requires a constitution to be approved by the voters of the proposed state, the constitution must also be approved by Congress. In December of 1857 the Minnesota constitution was submitted to the United States Senate for ratification.

A certified copy of the Democratic constitution was transmitted to the senate by the territorial secretary--a Democrat. This copy was attached to the bill for the admission of Minnesota into the Union. However, when the bill was reported back from the senate, historians report that the Republican constitution was attached. In any event, there is substantial authority that both constitutions were before Congress when Minnesota was admitted to the union on May 11, 1858.

In reality, the constitution ratified by Congress was not the original constitution. At the election of October 13, 1857, in addition to voting on the constitution, the voters elected executive, legislative and judicial officers. The state officers were content to wait for the act of Congress before assuming office. But the legislature took a contrary view. It convened on December 3, 1857, on the theory that under the enabling act the statehood of Minnesota began when the voters approved the constitution. Even though this theory was incorrect, the legislature proceeded to enact laws, the effects of which have remained undisturbed by the courts.

The first two acts passed by the legislature were proposed amendments to the constitution. One amendment authorized a loan to railroads of \$5,000,000 and the other related to the term of office of the first state officers. These amendments were ratified by the voters at a special election held April 15, 1858. It would appear that the constitution which Congress approved on May 11, 1858, was an amended constitution--not the original adopted by the constitutional convention and approved by the voters in 1857.

THE MINNESOTA CONSTITUTION 1974

The legislature in 1971 established a constitutional study commission to review the constitution and make recommendations to maintain its utility. After two years study, the commission recommended that an amendment restructuring the constitution for easy reference and rewriting it in modern language be prepared.

The amendment was introduced and passed in both houses, signed by the governor, and approved by the voters on November 5, 1974. The previous wording of the constitution is printed, with all the amendments approved by voters since its adoption in 1857, in the Minnesota Legislative Manual 1973-74, pages 445-484. The amendment approved in 1974 did not alter the meaning of the constitution. In cases of constitutional law, the original document remains the final authority.

CONSTITUTION OF THE STATE OF MINNESOTA

[Generally Revised November 5, 1974]

Preamble

We, the people of the state of Minnesota, grateful to God for our civil and religious liberty, and desiring to perpetuate its blessings and secure the same to ourselves and our posterity, do ordain and establish this Constitution.

ARTICLE I BILL OF RIGHTS

Section 1. **Object of government.** Government is instituted for the security, benefit and protection

of the people, in whom all political power is inherent, together with the right to alter, modify or reform government whenever required by the public good.

Sec. 2. Rights and privileges. No member of this state shall be disfranchised or deprived of any of the rights or privileges secured to any citizen thereof, unless by the law of the land or the judgment of his peers. There shall be neither slavery nor involuntary servitude in the state otherwise than as punishment for a crime of which the party has been convicted.

Sec. 3. Liberty of the press. The liberty of the press shall forever remain inviolate, and all persons may freely speak, write and publish their sentiments on all subjects, being responsible for the abuse of such right.

Sec. 4. Trial by jury. The right of trial by jury shall remain inviolate, and shall extend to all cases at law without regard to the amount in controversy. A jury trial may be waived by the parties in all cases in the manner prescribed by law. The legislature may provide that the agreement of five-sixths of a jury in a civil action or proceeding, after not less than six hours' deliberation, is a sufficient verdict. The legislature may provide for the number of jurors in a civil action or proceeding, provided that a jury have at least six members.

Sec. 5. No excessive bail or unusual punishments. Excessive bail shall not be required, nor excessive fines imposed, nor cruel or unusual punishments inflicted.

Sec. 6. Rights of accused in criminal prosecutions. In all criminal prosecutions the accused shall enjoy the right to a speedy and public trial by an impartial jury of the county or district wherein the crime shall have been committed, which county or district shall have been previously ascertained by law. In all prosecutions of crimes defined by law as felonies, the accused has the right to a jury of 12 members. In all other criminal prosecutions, the legislature may provide for the number of jurors, provided that a jury have at least six members. The accused shall enjoy the right to be informed of the nature and cause of the accusation, to be confronted with the witnesses against him, to have compulsory process for obtaining witnesses in his favor and to have the assistance of counsel in his defense.

Sec. 7. Due process; prosecutions; double jeopardy; self-incrimination; bail; habeas corpus. No person shall be held to answer for a criminal offense without due process of law, and no person shall be put twice in jeopardy of punishment for the same offense, nor be compelled in any criminal case to be a witness against himself, nor be deprived of life, liberty or property without due process of law. All persons before conviction shall be bailable by sufficient sureties, except for capital offenses when the proof is evident or the presumption great. The privilege of the writ of habeas corpus shall not be suspended unless the public safety requires it in case of rebellion or invasion.

Sec. 8. Redress of injuries or wrongs. Every person is entitled to a certain remedy in the laws for all injuries or wrongs which he may receive to his person, property or character, and to obtain justice freely and without purchase, completely and without denial, promptly and without delay, conformable to the laws.

Sec. 9. Treason defined. Treason against the state consists only in levying war against the state, or in adhering to its enemies, giving them aid and comfort. No person shall be convicted of treason unless on the testimony of two witnesses to the same overt act or on confession in open court.

Sec. 10. Unreasonable searches and seizures prohibited. The right of the people to be secure in their persons, houses, papers, and effects against unreasonable searches and seizures shall not be violated; and no warrant shall issue but upon probable cause, supported by oath or affirmation, and particularly describing the place to be searched and the person or things to be seized.

Sec. 11. Attainders, ex post facto laws and laws impairing contracts prohibited. No bill of attainder, ex post facto law, or any law impairing the obligation of contracts shall be passed, and no conviction shall work corruption of blood or forfeiture of estate.

Sec. 12. Imprisonment for debt; property exemption. No person shall be imprisoned for debt in this state, but this shall not prevent the legislature from providing for imprisonment, or holding to bail, persons charged with fraud in contracting said debt. A reasonable amount of property shall be exempt from seizure or sale for the payment of any debt or liability. The amount of such exemption shall be determined by law. Provided, however, that all property so exempted shall be liable to seizure and sale for any debts incurred to any person for work done or materials furnished in the construction, repair or improvement of the same, and provided further, that such liability to seizure and sale shall also extend to all real property for any debt to any laborer or servant for labor or service performed.

Sec. 13. Private property for public use. Private property shall not be taken, destroyed or damaged for public use without just compensation therefor, first paid or secured.

Sec. 14. Military power subordinate. The military shall be subordinate to the civil power and no standing army shall be maintained in this state in times of peace.

Sec. 15. Lands allodial; void agricultural leases. All lands within the state are allodial and feudal tenures of every description with all their incidents are prohibited. Leases and grants of agricultural lands for a longer period than 21 years reserving rent or service of any kind shall be void.

Sec. 16. Freedom of conscience; no preference to be given to any religious establishment or mode of worship. The enumeration of rights in this constitution shall not deny or impair others retained by and inherent in the people. The right of every man to worship God according to the dictates of his own conscience shall never be infringed; nor shall any man be compelled to attend, erect or support any place of worship, or to maintain any religious or ecclesiastical ministry, against his consent; nor shall any control or interference with the rights of conscience be permitted, or any preference be given by law to any religious establishment or mode of worship; but the liberty of conscience hereby secured shall not be so construed as to excuse acts of licentiousness or justify practices inconsistent with the peace or safety of the state, nor shall any money be drawn from the treasury for the benefit of any religious societies or religious or theological seminaries.

Sec. 17. Religious tests and property qualifications prohibited. No religious test or amount of property shall be required as a qualification for any office of public trust in the state. No religious test or amount of property shall be required as a qualification of any voter at any election in this state; nor shall any person be rendered incompetent to give evidence in any court of law or equity in consequence of his opinion upon the subject of religion.

ARTICLE II NAME AND BOUNDARIES

Section 1. Name and boundaries; acceptance of organic act. This state shall be called the state of Minnesota and shall consist of and have jurisdiction over the territory embraced in the act of Congress entitled, "An act to authorize the people of the Territory of Minnesota to form a constitution and state government, preparatory to their admission into the Union on equal footing with the original states," and the propositions contained in that act are hereby accepted, ratified and confirmed, and remain irrevocable without the consent of the United States.

Sec. 2. Jurisdiction on boundary waters. The state of Minnesota has concurrent jurisdiction on the Mississippi and on all other rivers and waters forming a common boundary with any other state or states. Navigable waters leading into the same, shall be common highways and forever free to citizens of the United States without any tax, duty, impost or toll therefor.

ARTICLE III DISTRIBUTION OF THE POWERS OF GOVERNMENT

Section 1. Division of powers. The powers of government shall be divided into three distinct departments: legislative, executive and judicial. No person or persons belonging to or constituting one of these departments shall exercise any of the powers properly belonging to either of the others except in the instances expressly provided in this constitution.

ARTICLE IV LEGISLATIVE DEPARTMENT

Section 1. Composition of legislature. The legislature consists of the senate and house of representatives.

Sec. 2. Apportionment of members. The number of members who compose the senate and house of representatives shall be prescribed by law. The representation in both houses shall be apportioned equally throughout the different sections of the state in proportion to the population thereof.

Sec. 3. Census enumeration apportionment; congressional and legislative district boundaries; senate districts. At its first session after each enumeration of the inhabitants of this state made by the authority of the United States, the legislature shall have the power to prescribe the bounds of congressional and legislative districts. Senators shall be chosen by single districts of convenient contiguous territory. No representative district shall be divided in the formation of a senate district. The senate districts shall be numbered in a regular series.

Sec. 4. Terms of office of senators and representatives; vacancies. Representatives shall be chosen

for a term of two years, except to fill a vacancy. Senators shall be chosen for a term of four years, except to fill a vacancy and except there shall be an entire new election of all the senators at the first election of representatives after each new legislative apportionment provided for in this article. The governor shall call elections to fill vacancies in either house of the legislature.

Sec. 5. Restriction on holding office. No senator or representative shall hold any other office under the authority of the United States or the state of Minnesota, except that of postmaster or of notary public. If elected or appointed to another office, a legislator may resign from the legislature by tendering his resignation to the governor.

Sec. 6. Qualification of legislators; judging election returns and eligibility. Senators and representatives shall be qualified voters of the state, and shall have resided one year in the state and six months immediately preceding the election in the district from which elected. Each house shall be the judge of the election returns and eligibility of its own members. The legislature shall prescribe by law the manner for taking evidence in cases of contested seats in either house.

Sec. 7. Rules of government. Each house may determine the rules of its proceedings, sit upon its own adjournment, punish its members for disorderly behavior, and with the concurrence of two-thirds expel a member; but no member shall be expelled a second time for the same offense.

Sec. 8. Oath of office. Each member and officer of the legislature before entering upon his duties shall take an oath or affirmation to support the Constitution of the United States, the constitution of this state, and to discharge faithfully the duties of his office to the best of his judgment and ability.

Sec. 9. Compensation. The compensation of senators and representatives shall be prescribed by law. No increase of compensation shall take effect during the period for which the members of the existing house of representatives may have been elected.

Sec. 10. Privilege from arrest. The members of each house in all cases except treason, felony and breach of the peace, shall be privileged from arrest during the session of their respective houses and in going to or returning from the same. For any speech or debate in either house they shall not be questioned in any other place.

Sec. 11. Protest and dissent of members. Two or more members of either house may dissent and protest against any act or resolution which they think injurious to the public or to any individual and have the reason of their dissent entered in the journal.

Sec. 12. Biennial meetings; length of session; special sessions; length of adjournments. The legislature shall meet at the seat of government in regular session in each biennium at the times prescribed by law for not exceeding a total of 120 legislative days. The legislature shall not meet in regular session, nor in any adjournment thereof, after the first Monday following the third Saturday in May of any year. After meeting at a time prescribed by law, the legislature may adjourn to another time. "Legislative day" shall be defined by law. A special session of the legislature may be called by the governor on extraordinary occasions.

Neither house during a session of the legislature shall adjourn for more than three days (Sundays excepted) nor to any other place than that in which the two houses shall be assembled without the consent of the other house.

Sec. 13. Quorum. A majority of each house constitutes a quorum to transact business, but a smaller number may adjourn from day to day and compel the attendance of absent members in the manner and under the penalties it may provide.

Sec. 14. Open sessions. Each house shall be open to the public during its sessions except in cases which in its opinion require secrecy.

Sec. 15. Officers; journals. Each house shall elect its presiding officer and other officers as may be provided by law. Both houses shall keep journals of their proceedings, and from time to time publish the same, and the yeas and nays, when taken on any question, shall be entered in the journals.

Sec. 16. Elections viva voce. In all elections by the legislature members shall vote viva voce and their votes shall be entered in the journal.

Sec. 17. Laws to embrace only one subject. No law shall embrace more than one subject, which shall be expressed in its title.

Sec. 18. Revenue bills to originate in house. All bills for raising revenue shall originate in the house of representatives, but the senate may propose and concur with the amendments as on other bills.

Sec. 19. Reporting of bills. Every bill shall be reported on three different days in each house, unless, in case of urgency, two-thirds of the house where the bill is pending deem it expedient to dispense with this rule.

Sec. 20. Enrollment of bills. Every bill passed by both houses shall be enrolled and signed by the presiding officer of each house. Any presiding officer refusing to sign a bill passed by both houses shall thereafter be disqualified from any office of honor or profit in the state. Each house by rule shall provide the manner in which a bill shall be certified for presentation to the governor in case of such refusal.

Sec. 21. Passage of bills on last day of session prohibited. No bill shall be passed by either house upon the day prescribed for adjournment. This section shall not preclude the enrollment of a bill or its transmittal from one house to the other or to the executive for his signature.

Sec. 22. Majority vote of all members to pass a law. The style of all laws of this state shall be: "Be it enacted by the legislature of the state of Minnesota." No law shall be passed unless voted for by a majority of all the members elected to each house of the legislature, and the vote entered in the journal of each house.

Sec. 23. Approval of bills by governor; action on veto. Every bill passed in conformity to the rules of each house and the joint rules of the two houses shall be presented to the governor. If he approves a bill, he shall sign it, deposit it in the office of the secretary of state and notify the house in which it originated of that fact. If he vetoes a bill, he shall return it with his objections to the house in which it originated. His objections shall be entered in the journal. If, after reconsideration, two-thirds of that house agree to pass the bill, it shall be sent, together with the governor's objections, to the other house, which shall likewise reconsider it. If approved by two-thirds of that house it becomes a law and shall be deposited in the office of the secretary of state. In such cases the votes of both houses shall be determined by yeas and nays, and the names of the persons voting for or against the bill shall be entered in the journal of each house. Any bill not returned by the governor within three days (Sundays excepted) after it is presented to him becomes a law as if he had signed it, unless the legislature by adjournment within that time prevents its return. Any bill passed during the last three days of a session may be presented to the governor during the three days following the day of final adjournment and becomes law if the governor signs and deposits it in the office of the secretary of state within 14 days after the adjournment of the legislature. Any bill passed during the last three days of the session which is not signed and deposited within 14 days after adjournment does not become a law.

If a bill presented to the governor contains several items of appropriation of money, he may veto one or more of the items while approving the bill. At the time he signs the bill the governor shall append to it a statement of the items he vetoes and the vetoed items shall not take effect. If the legislature is in session, he shall transmit to the house in which the bill originated a copy of the statement, and the items vetoed shall be separately reconsidered. If on reconsideration any item is approved by two-thirds of the members elected to each house, it is a part of the law notwithstanding the objections of the governor.

Sec. 24. Presentation of orders, resolutions, and votes to governor. Each order, resolution or vote requiring the concurrence of the two houses except such as relate to the business or adjournment of the legislature shall be presented to the governor and is subject to his veto as prescribed in case of a bill.

Sec. 25. Disorderly conduct. During a session each house may punish by imprisonment for not more than 24 hours any person not a member who is guilty of any disorderly or contemptuous behavior in its presence.

Sec. 26. Banking laws; two-thirds votes. Passage of a general banking law requires the vote of two-thirds of the members of each house of the legislature.

ARTICLE V EXECUTIVE DEPARTMENT

Section 1. Executive officers. The executive department consists of a governor, lieutenant governor, secretary of state, auditor, treasurer and attorney general, who shall be chosen by the electors of the state. The governor and lieutenant governor shall be chosen jointly by a single vote applying to both offices in a manner prescribed by law.

Sec. 2. Term of governor and lieutenant governor; qualifications. The term of office for the governor and lieutenant governor is four years and until a successor is chosen and qualified. Each

shall have attained the age of 25 years and, shall have been a bona fide resident of the state for one year next preceding his election, and shall be a citizen of the United States.

Sec. 3. Powers and duties of governor. The governor shall communicate by message to each session of the legislature information touching the state and country. He is commander-in-chief of the military and naval forces and may call them out to execute the laws, suppress insurrection and repel invasion. He may require the opinion in writing of the principal officer in each of the executive departments upon any subject relating to his duties. With the advice and consent of the senate he may appoint notaries public and other officers provided by law. He may appoint commissioners to take the acknowledgment of deeds or other instruments in writing to be used in the state. He shall take care that the laws be faithfully executed. He shall fill any vacancy that may occur in the offices of secretary of state, treasurer, auditor, attorney general and the other state and district offices hereafter created by law until the end of the term for which the person who had vacated the office was elected or the first Monday in January following the next general election, whichever is sooner, and until a successor is chosen and qualified.

Sec. 4. Terms and salaries of executive officers. The term of office of the secretary of state, treasurer, attorney general and state auditor is four years and until a successor is chosen and qualified. The duties and salaries of the executive officers shall be prescribed by law.

Sec. 5. Succession to offices of governor and lieutenant governor. In case a vacancy occurs from any cause whatever in the office of governor, the lieutenant governor shall be governor during such vacancy. The compensation of the lieutenant governor shall be prescribed by law. The last elected presiding officer of the senate shall become lieutenant governor in case a vacancy occurs in that office. In case the governor is unable to discharge the powers and duties of his office, the same devolves on the lieutenant governor. The legislature may provide by law for the case of the removal, death, resignation, or inability both of the governor and lieutenant governor to discharge the duties of governor and may provide by law for continuity of government in periods of emergency resulting from disasters caused by enemy attack in this state, including but not limited to, succession to the powers and duties of public office and change of the seat of government.

Sec. 6. Oath of office of state officers. Each officer created by this article before entering upon his duties shall take an oath or affirmation to support the constitution of the United States and of this state and to discharge faithfully the duties of his office to the best of his judgment and ability.

Sec. 7. Board of pardons. The governor, the attorney general and the chief justice of the supreme court constitute a board of pardons. Its powers and duties shall be defined and regulated by law. The governor in conjunction with the board of pardons has power to grant reprieves and pardons after conviction for an offense against the state except in cases of impeachment.

ARTICLE VI JUDICIARY

Section 1. Judicial power. The judicial power of the state is vested in a supreme court, a court of appeals, if established by the legislature, a district court and such other courts, judicial officers and commissioners with jurisdiction inferior to the district court as the legislature may establish.

Sec. 2. Supreme court. The supreme court consists of one chief judge and not less than six nor more than eight associate judges as the legislature may establish. It shall have original jurisdiction in such remedial cases as are prescribed by law, and appellate jurisdiction in all cases, but there shall be no trial by jury in the supreme court.

The legislature may establish a court of appeals and provide by law for the number of its judges, who shall not be judges of any other court, and its organization and for the review of its decisions by the supreme court. The court of appeals shall have appellate jurisdiction over all courts, except the supreme court, and other appellate jurisdiction as prescribed by law.

As provided by law judges of the court of appeals or of the district court may be assigned temporarily to act as judges of the supreme court upon its request and judges of the district court may be assigned temporarily by the supreme court to act as judges of the court of appeals.

The supreme court shall appoint to serve at its pleasure a clerk, a reporter, a state law librarian and other necessary employees.

Sec. 3. Jurisdiction of district court. The district court has original jurisdiction in all civil and criminal cases and shall have appellate jurisdiction as prescribed by law.

Sec. 4. Judicial districts; district judges. The number and boundaries of judicial districts shall be

established in the manner provided by law but the office of a district judge shall not be abolished during his term. There shall be two or more district judges in each district. Each judge of the district court in any district shall be a resident of that district at the time of his selection and during his continuance in office.

Sec. 5. Qualifications; compensation. Judges of the supreme court, the court of appeals and the district court shall be learned in the law. The qualifications of all other judges and judicial officers shall be prescribed by law. The compensation of all judges shall be prescribed by the legislature and shall not be diminished during their term of office.

Sec. 6. Holding other office. A judge of the supreme court, the court of appeals or the district court shall not hold any office under the United States except a commission in a reserve component of the military forces of the United States and shall not hold any other office under this state. His term of office shall terminate at the time he files as a candidate for an elective office of the United States or for a nonjudicial office of this state.

Sec. 7. Term of office; election. The term of office of all judges shall be six years and until their successors are qualified. They shall be elected by the voters from the area which they are to serve in the manner provided by law.

Sec. 8. Vacancy. Whenever there is a vacancy in the office of judge the governor shall appoint in the manner provided by law a qualified person to fill the vacancy until a successor is elected and qualified. The successor shall be elected for a six year term at the next general election occurring more than one year after the appointment.

Sec. 9. Retirement, removal and discipline. The legislature may provide by law for retirement of all judges and for the extension of the term of any judge who becomes eligible for retirement within three years after expiration of the term for which he is selected. The legislature may also provide for the retirement, removal or other discipline of any judge who is disabled, incompetent or guilty of conduct prejudicial to the administration of justice.

Sec. 10. Retired judges. As provided by law a retired judge may be assigned to hear and decide any cause over which the court to which he is assigned has jurisdiction.

Sec. 11. Probate jurisdiction. Original jurisdiction in law and equity for the administration of the estates of deceased persons and all guardianship and incompetency proceedings, including jurisdiction over the administration of trust estates and for the determination of taxes contingent upon death, shall be provided by law.

Sec. 12. Abolition of probate court; status of judges. If the probate court is abolished by law, judges of that court who are learned in the law shall become judges of the court that assumes jurisdiction of matters described in section 11.

Sec. 13. District court clerks. There shall be in each county one clerk of the district court whose qualifications, duties and compensation shall be prescribed by law. He shall serve at the pleasure of a majority of the judges of the district court in each district.

ARTICLE VII ELECTIVE FRANCHISE

Section 1. Eligibility; place of voting; ineligible persons. Every person 18 years of age or more who has been a citizen of the United States for three months and who has resided in the precinct for 30 days next preceding an election shall be entitled to vote in that precinct. The place of voting by one otherwise qualified who has changed his residence within 30 days preceding the election shall be prescribed by law. The following persons shall not be entitled or permitted to vote at any election in this state: A person not meeting the above requirements; a person who has been convicted of treason or felony, unless restored to civil rights; a person under guardianship, or a person who is insane or not mentally competent.

Sec. 2. Residence. For the purpose of voting no person loses residence solely by reason of his absence while employed in the service of the United States; nor while engaged upon the waters of this state or of the United States; nor while a student in any institution of learning; nor while kept at any almshouse or asylum; nor while confined in any public prison. No soldier, seaman or marine in the army or navy of the United States is a resident of this state solely in consequence of being stationed within the state.

Sec. 3. Uniform oath at elections. The legislature shall provide for a uniform oath or affirmation to be administered at elections and no person shall be compelled to take any other or different form of oath to entitle him to vote.

Sec. 4. Civil process suspended on election day. During the day on which an election is held no person shall be arrested by virtue of any civil process.

Sec. 5. Elections by ballot. All elections shall be by ballot except for such town officers as may be directed by law to be otherwise chosen.

Sec. 6. Eligibility to hold office. Every person who by the provisions of this article is entitled to vote at any election and is 21 years of age is eligible for any office elective by the people in the district wherein he has resided 30 days previous to the election, except as otherwise provided in this constitution, or the constitution and law of the United States.

Sec. 7. Official year of state. The official year for the state of Minnesota commences on the first Monday in January in each year and all terms of office terminate at that time. The general election shall be held on the first Tuesday after the first Monday in November in each even numbered year.

Sec. 8. Election returns to secretary of state; board of canvassers. The returns of every election for officeholders elected statewide shall be made to the secretary of state who shall call to his assistance two or more of the judges of the supreme court and two disinterested judges of the district courts. They shall constitute a board of canvassers to canvass the returns and declare the result within three days after the canvass.

Sec. 9. Campaign spending limits. The amount that may be spent by candidates for constitutional and legislative offices to campaign for nomination or election shall be limited by law. The legislature shall provide by law for disclosure of contributions and expenditures made to support or oppose candidates for state elective offices.

ARTICLE VIII IMPEACHMENT AND REMOVAL FROM OFFICE

Section 1. Impeachment powers. The house of representatives has the sole power of impeachment through a concurrence of a majority of all its members. All impeachments shall be tried by the senate. When sitting for that purpose, senators shall be upon oath or affirmation to do justice according to law and evidence. No person shall be convicted without the concurrence of two-thirds of the senators present.

Sec. 2. Officers subject to impeachment; grounds; judgment. The governor, secretary of state, treasurer, auditor, attorney general and the judges of the supreme court, court of appeals and district courts may be impeached for corrupt conduct in office or for crimes and misdemeanors; but judgment shall not extend further than to removal from office and disqualification to hold and enjoy any office of honor, trust or profit in this state. The party convicted shall also be subject to indictment, trial, judgment and punishment according to law.

Sec. 3. Suspension. No officer shall exercise the duties of his office after he has been impeached and before his acquittal.

Sec. 4. Service of impeachment papers. No person shall be tried on impeachment before he has been served with a copy thereof at least 20 days previous to the day set for trial.

Sec. 5. Removal of inferior officers. The legislature of this state may provide for the removal of inferior officers for malfeasance or nonfeasance in the performance of their duties.

ARTICLE IX AMENDMENTS TO THE CONSTITUTION

Section 1. Amendments; ratification. A majority of the members elected to each house of the legislature may propose amendments to this constitution. Proposed amendments shall be published with the laws passed at the same session and submitted to the people for their approval or rejection at a general election. If a majority of all the electors voting at the election vote to ratify an amendment, it becomes a part of this constitution. If two or more amendments are submitted at the same time, voters shall vote for or against each separately.

Sec. 2. Constitutional convention. Two-thirds of the members elected to each house of the legislature may submit to the electors at the next general election the question of calling a convention to revise this constitution. If a majority of all the electors voting at the election vote for a convention,

the legislature at its next session, shall provide by law for calling the convention. The convention shall consist of as many delegates as there are members of the house of representatives. Delegates shall be chosen in the same manner as members of the house of representatives and shall meet within three months after their election. Section 5 of Article IV of the constitution does not apply to election to the convention.

Sec. 3. Submission to people of constitution drafted at convention. A convention called to revise this constitution shall submit any revision to the people for approval or rejection at the next general election held not less than 90 days after submission of the revision. If three-fifths of all the electors voting on the question vote to ratify the revision, it becomes a new constitution of the state of Minnesota.

ARTICLE X TAXATION

Section 1. Power of taxation; exemptions; legislative powers. The power of taxation shall never be surrendered, suspended or contracted away. Taxes shall be uniform upon the same class of subjects and shall be levied and collected for public purposes, but public burying grounds, public school houses, public hospitals, academies, colleges, universities, all seminaries of learning, all churches, church property, houses of worship, institutions of purely public charity, and public property used exclusively for any public purpose, shall be exempt from taxation except as provided in this section. There may be exempted from taxation personal property not exceeding in value \$200 for each household, individual or head of a family, and household goods and farm machinery as the legislature determines. The legislature may authorize municipal corporations to levy and collect assessments for local improvements upon property benefited thereby without regard to cash valuation. The legislature by law may define or limit the property exempt under this section other than churches, houses of worship, and property solely used for educational purposes by academies, colleges, universities and seminaries of learning.

Sec. 2. Forestation. To encourage and promote forestation and reforestation of lands whether owned by private persons or the public, laws may be enacted fixing in advance a definite and limited annual tax on the lands for a term of years and imposing a yield tax on the timber and other forest products at or after the end of the term.

Sec. 3. Occupation tax; ores. Every person engaged in the business of mining or producing iron ore or other ores in this state shall pay to the state an occupation tax on the valuation of all ores mined or produced, which tax shall be in addition to all other taxes provided by law. The tax is due on the first day of May in the calendar year next following the mining or producing. The valuation of ore for the purpose of determining the amount of tax shall be ascertained as provided by law. Funds derived from the tax shall be used as follows: 50 percent to the state general revenue fund, 40 percent for the support of elementary and secondary schools and ten percent for the general support of the university.

Sec. 4. Motor fuel taxation. The state may levy an excise tax upon any means or substance for propelling aircraft or for propelling or operating motor or other vehicles or other equipment used for airport purposes and not used on the public highways of this state.

Sec. 5. Aircraft. The legislature may tax aircraft using the air space overlying the state on a more onerous basis than other personal property. Any such tax on aircraft shall be in lieu of all other taxes. The legislature may impose the tax on aircraft of companies paying taxes under any gross earnings system of taxation notwithstanding that earnings from the aircraft are included in the earnings on which gross earnings taxes are computed. The law may exempt from taxation aircraft owned by a nonresident of the state temporarily using the air space overlying the state.

Sec. 6. Taconite taxation. Laws of Minnesota 1963, Chapter 81, relating to the taxation of taconite and semi-taconite, and facilities for the mining, production and beneficiation thereof shall not be repealed, modified or amended, nor shall any laws in conflict therewith be valid until November 4, 1989. Laws may be enacted fixing or limiting for a period not extending beyond the year 1990, the tax to be imposed on persons engaged in (1) the mining, production or beneficiation of copper, (2) the mining, production or beneficiation of copper-nickel, or (3) the mining, production or beneficiation of nickel. Taxes imposed on the mining or quarrying of taconite or semi-taconite and on the production of iron ore concentrates therefrom, which are in lieu of a tax on real or personal property, shall not be considered to be occupation, royalty, or excise taxes within the meaning of this amendment.

Sec. 7. (Repealed, November 5, 1974).

Sec. 8. Pari-mutuel betting. The legislature may authorize on-track pari-mutuel betting on horse racing in a manner prescribed by law.

ARTICLE XI APPROPRIATIONS AND FINANCES

Section 1. Money paid from state treasury. No money shall be paid out of the treasury of this state except in pursuance of an appropriation by law.

Sec. 2. Credit of the state limited. The credit of the state shall not be given or loaned in aid of any individual, association or corporation except as hereinafter provided.

Sec. 3. Internal improvements prohibited; exceptions. The state shall not be a party in carrying on works of internal improvements except as authorized by this constitution. If grants have been made to the state especially dedicated to specific purposes, the state shall devote the proceeds of the grants to those purposes and may pledge or appropriate the revenues derived from the works in aid of their completion.

Sec. 4. Power to contract public debt; public debt defined. The state may contract public debts for which its full faith, credit and taxing powers may be pledged at the times and in the manner authorized by law, but only for the purposes and subject to the conditions stated in section 5. Public debt includes any obligation payable directly in whole or in part from a tax of state wide application on any class of property, income, transaction or privilege, but does not include any obligation which is payable from revenues other than taxes.

Sec. 5. Public debt and works of internal improvement; purposes. Public debt may be contracted and works of internal improvements carried on for the following purposes:

(a) to acquire and to better public land and buildings and other public improvements of a capital nature and to provide money to be appropriated or loaned to any agency or political subdivision of the state for such purposes if the law authorizing the debt is adopted by the vote of at least three-fifths of the members of each house of the legislature;

(b) to repel invasion or suppress insurrection;

(c) to borrow temporarily as authorized in section 6;

(d) to refund outstanding bonds of the state or any of its agencies whether or not the full faith and credit of the state has been pledged for the payment of the bonds;

(e) to establish and maintain highways subject to the limitations of article XIV;

(f) to promote forestation and prevent and abate forest fires, including the compulsory clearing and improving of wild lands whether public or private;

(g) to construct, improve and operate airports and other air navigation facilities;

(h) to develop the state's agricultural resources by extending credit on real estate security in the manner and on the terms and conditions prescribed by law;

(i) to improve and rehabilitate railroad rights-of-way and other rail facilities whether public or private, provided that bonds issued and unpaid shall not at any time exceed \$200,000,000 par value; and

(j) as otherwise authorized in this constitution.

As authorized by law political subdivisions may engage in the works permitted by (f), (g), and (i) and contract debt therefor.

Sec. 6. Certificates of indebtedness. As authorized by law certificates of indebtedness may be issued during a biennium, commencing on July 1 in each odd-numbered year and ending on and including June 30 in the next odd-numbered year, in anticipation of the collection of taxes levied for and other revenues appropriated to any fund of the state for expenditure during that biennium.

No certificates shall be issued in an amount which with interest thereon to maturity, added to the then outstanding certificates against a fund and interest thereon to maturity, will exceed the then unexpended balance of all money which will be credited to that fund during the biennium under existing laws. The maturities of certificates may be extended by refunding to a date not later than December 1 of the first full calendar year following the biennium in which the certificates were issued. If money on hand in any fund is not sufficient to pay all non-refunding certificates of indebtedness issued on a fund during any biennium and all certificates refunding the same, plus interest thereon, which are outstanding on December 1 immediately following the close of the biennium, the state auditor shall levy upon all taxable property in the state a tax collectible in the ensuing year sufficient to pay the

CHAPTER 1 MINNESOTA: THE NORTH STAR STATE

same on or before December 1 of the ensuing year with interest to the date or dates of payment.

Sec. 7. Bonds. Public debt other than certificates of indebtedness authorized in section 6 shall be evidenced by the issuance of bonds of the state. All bonds issued under the provisions of this section shall mature not more than 20 years from their respective dates of issue and each law authorizing the issuance of bonds shall distinctly specify the purposes thereof and the maximum amount of the proceeds authorized to be expended for each purpose. The state treasurer shall maintain a separate and special state bond fund on his official books and records. When the full faith and credit of the state has been pledged for the payment of bonds, the state auditor shall levy each year on all taxable property within the state a tax sufficient with the balance then on hand in the fund to pay all principal and interest on bonds issued under this section due and to become due within the ensuing year and to and including July 1 in the second ensuing year. The legislature by law may appropriate funds from any source to the state bond fund. The amount of money actually received and on hand pursuant to appropriations prior to the levy of the tax in any year shall be used to reduce the amount of tax otherwise required to be levied.

Sec. 8. Permanent school fund; source; investment; board of investment. The permanent school fund of the state consists of (a) the proceeds of lands granted by the United States for the use of schools within each township, (b) the proceeds derived from swamp lands granted to the state, (c) all cash and investments credited to the permanent school fund and to the swamp land fund, and (d) all cash and investments credited to the internal improvement land fund and the lands therein. No portion of these lands shall be sold otherwise than at public sale, and in the manner provided by law. All funds arising from the sale or other disposition of the lands, or income accruing in any way before the sale or disposition thereof, shall be credited to the permanent school fund.

Within limitations prescribed by law, the fund shall be invested to secure the maximum return consistent with the maintenance of the perpetuity of the fund. The principal of the permanent school fund shall be perpetual and inviolate forever. This does not prevent the sale of investments at less than the cost to the fund; however, all losses not offset by gains shall be repaid to the fund from the interest and dividends earned thereafter. The net interest and dividends arising from the fund shall be distributed to the different school districts of the state in a manner prescribed by law.

A board of investment consisting of the governor, the state auditor, the state treasurer, the secretary of state, and the attorney general is hereby constituted for the purpose of administering and directing the investment of all state funds. The board shall not permit state funds to be used for the underwriting or direct purchase of municipal securities from the issuer or the issuer's agent.

Sec. 9. Investment of permanent university fund; restrictions. The permanent university fund of this state may be loaned to or invested in the bonds of any county, school district, city or town of this state and in first mortgage loans secured upon improved and cultivated farm lands of this state, but no such investment or loan shall be made until approved by the board of investment; nor shall a loan or investment be made when the bonds to be issued or purchased would make the entire bonded indebtedness exceed 15 percent of the assessed valuation of the taxable property of the county, school district, city or town issuing the bonds; nor shall any farm loan or investment be made when the investment or loan would exceed 30 percent of the actual cash value of the farm land mortgaged to secure the investment; nor shall investments or loans be made at a lower rate of interest than two percent per annum nor for a shorter period than one year nor for a longer period than 30 years.

Sec. 10. Exchange of public lands; reservation of rights. As the legislature may provide, any of the public lands of the state, including lands held in trust for any purpose, may be exchanged for any publicly or privately held lands with the unanimous approval of the governor, the attorney general and the state auditor. Lands so acquired shall be subject to the trust, if any, to which the lands exchanged therefor were subject. The state shall reserve all mineral and water power rights in lands transferred by the state.

Sec. 11. Timberlands set apart as state forests; disposition of revenue. School and other public lands of the state better adapted for the production of timber than for agriculture may be set apart as state school forests, or other state forests as the legislature may provide. The legislature may also provide for their management on forestry principles. The net revenue therefrom shall be used for the purposes for which the lands were granted to the state.

Sec. 12. County, township or municipal aid to railroads limited. The legislature shall not authorize any county, township or municipal corporation to become indebted to aid in the construction or equipment of railroads to any amount that exceeds five percent of the value of the taxable property within that county, township or municipal corporation. The amount of taxable property shall be determined by the last assessment previous to the incurring of the indebtedness.

Sec. 13. Safe keeping state funds; security; deposit of funds; embezzlement. All officers and

other persons charged with the safekeeping of state funds shall be required to give ample security for funds received by them and to keep an accurate entry of each sum received and of each payment and transfer. If any person converts to his own use in any manner or form, or shall loan, with or without interest, or shall deposit in his own name, or otherwise than in the name of the state of Minnesota; or shall deposit in banks or with any person or persons or exchange for other funds or property, any portion of the funds of the state or the school funds aforesaid, except in the manner prescribed by law, every such act shall be and constitute an embezzlement of so much of the aforesaid state and school funds, or either of the same, as shall thus be taken, or loaned, or deposited or exchanged, and shall be a felony. Any failure to pay over, produce or account for the state school funds, or any part of the same entrusted to such officer or persons as by law required on demand, shall be held and be taken to be prima facie evidence of such embezzlement.

Sec. 14. A permanent Minnesota environment and natural resources trust fund is established in the state treasury. The principal of the environment and natural resources trust fund must be perpetual and inviolate forever, except appropriations may be made from up to 25 percent of the annual revenue deposited in the fund until fiscal year 1997 and loans may be made of up to five percent of the principal of the fund for water system improvements as provided by law. This restriction does not prevent the sale of investments at less than the cost of the fund, however, all losses not offset by gains shall be repaid to the fund from the earnings of the fund. The net earnings from the fund shall be appropriated in a manner prescribed by law for the public purpose of protection, conservation, preservation, and enhancement of the state's air, water, land, fish, wildlife, and other natural resources. Not less than 40 percent of the net proceeds from any state-operated lottery must be credited to the fund until the year 2001

ARTICLE XII SPECIAL LEGISLATION; LOCAL GOVERNMENT

Section 1. Prohibition of special legislation; particular subjects. In all cases when a general law can be made applicable, a special law shall not be enacted except as provided in section 2. Whether a general law could have been made applicable in any case shall be judicially determined without regard to any legislative assertion on that subject. The legislature shall pass no local or special law authorizing the laying out, opening, altering, vacating or maintaining of roads, highways, streets or alleys; remitting fines, penalties or forfeitures; changing the names of persons, places, lakes or rivers; authorizing the adoption or legitimation of children; changing the law of descent or succession; conferring rights on minors; declaring any named person of age; giving effect to informal or invalid wills or deeds, or affecting the estates of minors or persons under disability; granting divorces; exempting property from taxation or regulating the rate of interest on money; creating private corporations, or amending, renewing, or extending the charters thereof; granting to any private corporation, association, or individual any special or exclusive privilege, immunity or franchise whatever or authorizing public taxation for a private purpose. The inhibitions of local or special laws in this section shall not prevent the passage of general laws on any of the subjects enumerated.

Sec. 2. Special laws; local government. Every law which upon its effective date applies to a single local government unit or to a group of such units in a single county or a number of contiguous counties is a special law and shall name the unit or, in the latter case, the counties to which it applies. The legislature may enact special laws relating to local government units, but a special law, unless otherwise provided by general law, shall become effective only after its approval by the affected unit expressed through the voters or the governing body and by such majority as the legislature may direct. Any special law may be modified or superseded by a later home rule charter or amendment applicable to the same local government unit, but this does not prevent the adoption of subsequent laws on the same subject. The legislature may repeal any existing special or local law, but shall not amend, extend or modify any of the same except as provided in this section.

Sec. 3. Local government; legislation affecting. The legislature may provide by law for the creation, organization, administration, consolidation, division and dissolution of local government units and their functions, for the change of boundaries thereof, for their elective and appointive officers including qualifications for office and for the transfer of county seats. A county boundary may not be changed or county seat transferred until approved in each county affected by a majority of the voters voting on the question.

Sec. 4. Home rule charter. Any local government unit when authorized by law may adopt a home rule charter for its government. A charter shall become effective if approved by such majority of the voters of the local government unit as the legislature prescribes by general law. If a charter provides for the consolidation or separation of a city and a county, in whole or in part, it shall not be effective without approval of the voters both in the city and in the remainder of the county by the majority required by law.

Sec. 5. Charter commissions. The legislature shall provide by law for charter commissions.

Notwithstanding any other constitutional limitations the legislature may require that commission members be freeholders, provide for their appointment by judges of the district court, and permit any member to hold any other elective or appointive office other than judicial. Home rule charter amendments may be proposed by a charter commission or by a petition of five percent of the voters of the local government unit as determined by law and shall not become effective until approved by the voters by the majority required by law. Amendments may be proposed and adopted in any other manner provided by law. A local government unit may repeal its home rule charter and adopt a statutory form of government or a new charter upon the same majority vote as is required by law for the adoption of a charter in the first instance.

ARTICLE XIII MISCELLANEOUS SUBJECTS

Section 1. Uniform system of public schools. The stability of a republican form of government depending mainly upon the intelligence of the people, it is the duty of the legislature to establish a general and uniform system of public schools. The legislature shall make such provisions by taxation or otherwise as will secure a thorough and efficient system of public schools throughout the state.

Sec. 2. Prohibition as to aiding sectarian school. In no case shall any public money or property be appropriated or used for the support of schools wherein the distinctive doctrines, creeds or tenets of any particular Christian or other religious sect are promulgated or taught.

Sec. 3. University of Minnesota. All the rights, immunities, franchises and endowments heretofore granted or conferred upon the university of Minnesota are perpetuated unto the university.

Sec. 4. Lands taken for public way or use; compensation; common carriers. Land may be taken for public way and for the purpose of granting to any corporation the franchise of way for public use. In all cases, however, a fair and equitable compensation shall be paid for land and for the damages arising from taking it. All corporations which are common carriers enjoying the right of way in pursuance of the provisions of this section shall be bound to carry the mineral, agricultural and other productions of manufacturers on equal and reasonable terms.

Sec. 5. Prohibition of lotteries. The legislature shall not authorize any lottery or the sale of lottery tickets, other than authorizing a lottery and sale of lottery tickets for a lottery operated by the state.

Sec. 6. Prohibition of combinations to affect markets. Any combination of persons either as individuals or as members or officers of any corporation to monopolize markets for food products in this state or to interfere with, or restrict the freedom of markets is a criminal conspiracy and shall be punished as the legislature may provide.

Sec. 7. No license required to peddle. Any person may sell or peddle the products of the farm or garden occupied and cultivated by him without obtaining a license therefor.

Sec. 8. Veterans bonus. The state may pay an adjusted compensation to persons who served in the armed forces of the United States during the period of the Vietnam conflict. Whenever authorized and in the amounts and on the terms fixed by law, the state may expend monies and pledge the public credit to provide money for the purposes of this section. The duration of the Vietnam conflict may be defined by law.

Sec. 9. Militia organization. The legislature shall pass laws necessary for the organization, discipline and service of the militia of the state.

Sec. 10. Seat of government. The seat of government of the state is in the city of St. Paul. The legislature may provide by law for a change of the seat of government by a vote of the people, or may locate the same upon the land granted by Congress for a seat of government. If the seat of government is changed, the capitol building and grounds shall be dedicated to an institution for the promotion of science, literature and the arts to be organized by the legislature of the state. The Minnesota Historical Society shall always be a department of this institution.

Sec. 11. State seal. A seal of the state shall be kept by the secretary of state and be used by him officially. It shall be called the great seal of the state of Minnesota.

ARTICLE XIV PUBLIC HIGHWAY SYSTEM

Section 1. Authority of state; participation of political subdivisions. The state may construct, improve and maintain public highways, may assist political subdivisions in this work and by law may authorize any political subdivision to aid in highway work within its boundaries.

Sec. 2. Trunk highway system. There is hereby created a trunk highway system which shall be constructed, improved and maintained as public highways by the state. The highways shall extend as nearly as possible along the routes number 1 through 70 described in the constitutional amendment adopted November 2, 1920, and the routes described in any act of the legislature which has made or hereafter makes a route a part of the trunk highway system.

The legislature may add by law new routes to the trunk highway system. The trunk highway system may not exceed 12,200 miles in extent, except the legislature may add trunk highways in excess of the mileage limitation as necessary or expedient to take advantage of any federal aid made available by the United States to the state of Minnesota.

Any route added by the legislature to the trunk highway system may be relocated or removed from the system as provided by law. The definite location of trunk highways numbered 1 through 70 may be relocated as provided by law but no relocation shall cause a deviation from the starting points or terminals nor cause any deviation from the various villages and cities through which the routes are to pass under the constitutional amendment adopted November 2, 1920. The location of routes may be determined by boards, officers or tribunals in the manner prescribed by law.

Sec. 3. County state-aid highway system. A county state-aid highway system shall be constructed, improved and maintained by the counties as public highways in the manner provided by law. The system shall include streets in municipalities of less than 5,000 population where necessary to provide an integrated and coordinated highway system and may include similar streets in larger municipalities.

Sec. 4. Municipal state-aid street system. A municipal state-aid street system shall be constructed, improved and maintained as public highways by municipalities having a population of 5,000 or more in the manner provided by law.

Sec. 5. Highway user tax distribution fund. There is hereby created a highway user tax distribution fund to be used solely for highway purposes as specified in this article. The fund consists of the proceeds of any taxes authorized by sections 9 and 10 of this article. The net proceeds of the taxes shall be apportioned: 62 percent to the trunk highway fund; 29 percent to the county state-aid highway fund; nine percent to the municipal state-aid street fund. Five percent of the net proceeds of the highway user tax distribution fund may be set aside and apportioned by law to one or more of the three foregoing funds. The balance of the highway user tax distribution fund shall be transferred to the trunk highway fund, the county state-aid highway fund, and the municipal state-aid street fund in accordance with the percentages set forth in this section. No change in the apportionment of the five percent may be made within six years of the last previous change.

Sec. 6. Trunk highway fund. There is hereby created a trunk highway fund which shall be used solely for the purposes specified in section 2 of this article and the payment of principal and interest of any bonds issued under the authority of section 11 of this article and any bonds issued for trunk highway purposes prior to July 1, 1957. All payments of principal and interest on bonds issued shall be a first charge on money coming into this fund during the year in which the principal or interest is payable.

Sec. 7. County state-aid highway fund. There is hereby created a county state-aid highway fund. The county state-aid highway fund shall be apportioned among the counties as provided by law. The funds apportioned shall be used by the counties as provided by law for aid in the construction, improvement and maintenance of county state-aid highways. The legislature may authorize the counties by law to use a part of the funds apportioned to them to aid in the construction, improvement and maintenance of other county highways, township roads, municipal streets and any other public highways, including but not limited to trunk highways and municipal state-aid streets within the respective counties.

Sec. 8. Municipal state-aid street fund. There is hereby created a municipal state-aid street fund to be apportioned as provided by law among municipalities having a population of 5,000 or more. The fund shall be used by municipalities as provided by law for the construction, improvement and maintenance of municipal state-aid streets. The legislature may authorize municipalities to use a part of the fund in the construction, improvement and maintenance of other municipal streets, trunk highways, and county state-aid highways within the counties in which the municipality is located.

Sec. 9. Taxation of motor vehicles. The legislature by law may tax motor vehicles using the public streets and highways on a more onerous basis than other personal property. Any such tax on motor vehicles shall be in lieu of all other taxes thereon, except wheelage taxes imposed by political subdivisions solely for highway purposes. The legislature may impose this tax on motor vehicles of companies paying taxes under the gross earnings system of taxation notwithstanding that earnings from the vehicles may be included in the earnings on which gross earnings taxes are computed. The proceeds of the tax shall be paid into the highway user tax distribution fund. The law may exempt

from taxation any motor vehicle owned by a nonresident of the state properly licensed in another state and transiently or temporarily using the streets and highways of the state.

Sec. 10. Taxation of motor fuel. The legislature may levy an excise tax on any means or substance used for propelling vehicles on the public highways of this state or on the business of selling it. The proceeds of the tax shall be paid into the highway user tax distribution fund.

Sec. 11. Highway bonds. The legislature may provide by law for the sale of bonds to carry out the provisions of section 2. The proceeds shall be paid into the trunk highway fund. Any bonds shall mature serially over a term not exceeding 20 years and shall not be sold for less than par and accrued interest. If the trunk highway fund is not adequate to pay principal and interest of these bonds when due, the legislature may levy on all taxable property of the state in an amount sufficient to meet the deficiency or it may appropriate to the fund money in the state treasury not otherwise appropriated.

AMENDMENTS TO THE MINNESOTA CONSTITUTION PROPOSED TO THE VOTERS SINCE 1858

Constitution provides: Amendments to the constitution may be proposed by a majority vote of both the state house and senate. A majority vote of the total number of persons voting in the next state general election is required to ratify proposed amendments (Article IX).

Year	Purpose of Amendment	Adopted or Rejected	Yes	No	Vote Election
1858	To authorize \$5 million railroad loan.	A	25,023	6,733	Special Election
1858	To establish state government May 1, 1858.	A	25,023	6,733	Special Election
1860	To limit legislative sessions to 60 days.	A	19,785	442	34,737p
1860	To require popular approval of tax to pay railroad bonds: to repeal the \$5 million amendment.	A	18,648	743	34,737p
1865	To authorize Negroes to vote.	R	12,135	14,651	31,160g
1867	To authorize Negroes to vote.	R	27,479	28,794	63,376g
1867	To subject shares in state and national banks to state taxation.	R	8,742	34,351	64,376g
1868	To authorize Negroes to vote.	A	39,493	30,121	71,818p
1868	To abolish requirement of grand jury.	R	4,763	30,544	71,818p
1868	To authorize sale of 500,000 acres of internal improvement lands and investment of proceeds in state or national securities.	R	19,398	28,729	71,818p
1869	To abolish Manomin county.	A	3,392	1,671	54,525g
1869	To authorize special assessments for local improvements.	A	26,636	2,560	54,525g
1870	To exempt holders of railroad stock from double liability.	R	7,446	11,210	Legislative Election
1871	To require popular approval of changes in railroad gross earnings tax law.	A	41,814	9,216	78,172g
1871	To authorize state loan for asylum buildings.	R	6,724	40,797	78,172g
1872	To authorize state loan for asylum buildings.	A	29,158	26,881	90,919p
1872	To exempt stockholders in manufacturing or mechanical businesses from double liability.	A	23,091	21,794	90,919p
1872	To restrict issuance of county, town, and municipal bonds to aid railroads.	A	27,916	7,796	90,919p
1872	To provide for sale of internal improvement lands.	A	55,438	4,331	90,919p
1873	To provide for biennial sessions of the legislature.	R	14,007	31,729	77,057g
1873	To extend terms of representatives and senators to two and four years, respectively.	R	11,675	24,331	77,057g
1873	To provide for state canvassing board.	R	12,116	25,694	77,057g
1873	To provide more effectively for the safekeeping of public funds.	A	27,143	5,438	7,057g
1875	To provide for an indefinite number of judges in each judicial district.	A	22,560	18,534	84,017g
1875	To authorize the legislature to grant women suffrage in school affairs	A	24,340	19,468	4,017g
1875	To prescribe manner in which school funds could be invested.	A	28,755	10,517	84,017g
1875	To establish single liability for stockholders in	R	16,349	25,858	84,017g

Year	Purpose of Amendment	Adopted or Rejected		Yes	No	Vote Election
	ordinary business corporations.					
1876	To authorize governor to veto items of appropriation bills.	A	47,302	4,426	123,931p	
1876	To establish single liability for stockholders in all corporations except banks.	R	21,721	22,830	123,931p	
1876	To authorize district judges to sit on supreme bench when supreme court justices disqualified.	A	41,069	6,063	123,931p	
1877	To establish biennial sessions of legislature.	A	37,995	20,833	98,614g	
1877	To extend terms of representatives and senators to two and four years, respectively.	A	33,072	25,099	98,614g	
1877	To provide for state canvassing board.	A	36,072	21,814	98,614g	
1877	To authorize women to vote in local option elections. sectarian schools.	R	26,468	32,963	98,614g	
1877	To establish single liability for stockholders in all corporations except banks.	R	24,415	26,020	98,614g	
1877	To authorize sale of internal improvement lands and use of proceeds to pay railroad bonds.	R	17,324	59,176	98,614g	
1877	To prohibit use of state school funds to support	A	36,780	16,667	98,614g	
1879	To restrict issuance of county, town, and municipal bonds to aid railroads.	A	54,810	1,700	99,048g	
1881	To authorize levy of water-mains assessments on a frontage basis.	A	35,019	18,320	102,193g	
1881	To remove time limitations from sessions of legislature.	R	*	*	102,193g	
1881	To regulate compensation of legislators.	R	*	*	102,193g	
1881	To prohibit special legislation on certain subjects.	A	56,491	8,369	102,193g	
1881	To provide for sale of swamp lands and appropriation of proceeds of swamp land funds.	A	51,903	8,440	102,193g	
1883	To make auditor's term four years, to conform to system of biennial elections.	A	74,375	24,359	130,713g	
1883	To establish the official year and to provide for a system of biennial elections.	A	75,782	24,082	130,713g	
1883	To make term of clerk of supreme court four instead of three years.	A	73,565	24,016	130,713g	
1883	To make terms of justices of supreme court six instead of seven years.	A	73,565	24,016	130,713g	
1883	To make terms of district judges six instead of seven years.	A	73,565	24,016	130,713g	
1886	To provide for loans of state school funds to counties and school districts.	A	131,533	17,914	220,558g	
1888	To prohibit the monopolization of the markets of food products.	A	194,932	13,064	261,632g	
1888	To guarantee the payment of liens of workmen and material-men out of exempted property.	A	153,908	48,649	261,632g	
1888	To extend biennial sessions of legislature to ninety days each.	A	150,003	52,946	261,632g	
1890	To provide for verdicts by five sixth of jury in civil cases.	A	66,929	49,583	240,892g	
1892	To extend and strengthen the prohibition against special legislation.	A	77,614	19,583	255,921g	
1892	To authorize various gross earnings taxes and a tonnage tax on iron ore.	R	53,372	82,910	255,921g	
1894	To authorize inheritance taxes.	A	108,332	41,242	296,249g	
1896	To take pardoning power from governor and to confer it on a pardon board.	A	130,354	45,097	337,229g	
1896	To prohibit aliens from voting.	A	97,980	52,454	337,229g	
1896	To authorize home rule for cities.	A	107,086	58,312	337,229g	
1896	To require compensation for property destroyed or damaged for public use.	A	101,188	56,839	337,229g	
1896	To permit cities, towns and villages, as well as counties and school districts, to borrow school and university funds.	A	127,151	36,134	337,229g	
1896	To provide flexible system for taxing large corporations.	A	163,694	42,922	337,229g	

CHAPTER 1 MINNESOTA: THE NORTH STAR STATE

Year	Purpose of Amendment	Adopted or Rejected	Yes	No	Vote Election
1898	To permit women to vote for and serve on library boards.	A	71,704	43,660	252,562g
1898	To make it more difficult to amend constitution.	A	69,760	32,881	252,562g
1898	To amend the municipal home rule section.	A	68,754	32,068	252,562g
1898	To provide state road and bridge fund.	A	70,043	38,017	252,562g
1900	To increase debt limit of municipalities borrowing permanent school funds.	R	108,681	30,160	314,181g
1902	To increase state road and bridge tax, and to eliminate restrictions on expenditure of fund.	R	114,969	23,948	276,071t
1902	To increase debt limit of municipalities borrowing permanent school funds.	R	116,766	20,777	276,071t
1902	To simplify the taxing provisions of the constitution.	R	124,584	21,251	276,071t
1904	To increase debt limit of municipalities borrowing school and university funds.	A	190,718	39,334	322,692t
1904	To abolish the requirement of a grand jury.	A	164,055	52,152	322,692t
1906	To simplify the taxing provisions by a "wide open" section.	A	156,051	46,982	284,366t
1906	To increase state road and bridge tax, and to reduce restrictions on expenditure of funds.	A	141,870	49,232	284,366t
1906	To permit farmers to sell their produce without licenses.	A	190,897	34,094	284,366t
1908	To limit the exemption of church property from taxation to that "used for religious purposes."	R	134,141	65,776	355,263t
1908	To permit unlimited state taxation for road and bridge purposes.	R	154,226	56,557	355,263t
1908	To authorize state hail insurance.	R	137,710	61,084	355,263t
1908	To authorize legislature to establish educational qualifications for county superintendents of schools.	R	169,785	42,114	355,263t
1910	To permit state to assume half the cost of any road or bridge project.	A	159,746	44,387	310,165t
1910	To repeal the requirement as to publication of treasurer's report annually in a St. Paul newspaper and also in the biennial session laws.	R	123,787	51,650	310,165t
1910	To authorize state hail insurance.	R	108,926	63,205	310,165t
1910	To authorize reapportionment of legislative representation at any time.	R	95,181	61,520	310,165t
1910	To authorize and require an annual state tax for reforestation work.	R	100,168	63,962	310,165t
1910	To authorize tax exemptions to encourage reforestation.	R	87,943	73,697	310,165t
1912	To authorize a one mill state tax for roads and bridges and to permit state to assume entire cost of any project.	A	195,724	51,135	349,678t
1912	To authorize state hail insurance.	R	145,173	60,439	349,678t
1912	To authorize investment of school and university funds in first mortgages on improved farms.	R	168,440	39,483	349,678t
1912	To amend the municipal home rule clause to authorize commission government and for other purposes.	R	157,086	41,971	349,678t
1912	To authorize legislature to establish educational qualifications for county superintendents of schools.	R	167,983	36,584	349,678t
1912	To limit size of state senate and number of senators from any county.	R	122,457	77,187	349,678t
1914	To establish initiative and referendum.	R	168,004	41,577	356,906t
1914	To increase number of justices of supreme court, and to authorize the court to appoint its clerk.	R	127,352	68,886	356,906t
1914	To authorize a revolving fund for improving state school and swamp lands.	R	162,951	47,906	356,906t
1914	To repeal the requirement as to publication of treasurer's report annually in a St. Paul newspaper and also in the biennial session laws.	R	131,213	58,827	356,906t
1914	To authorize investment of school and university funds in first mortgages on improved farms.	R	159,531	38,145	356,906t
1914	To extend terms of probate judges to four years.	R	128,601	64,214	356,906t

Year	Purpose of Amendment	Adopted or Rejected		Vote	
		Yes	No	Election	
1914	To limit size of state senate and number of senators from any county.	R	98,144	84,436	356,906t
1914	To authorize state bounties for reforestation.	R	108,352	63,782	356,906t
1914	To authorize certain public lands to be set aside as state forests.	A	178,954	44,033	356,906t
1914	To authorize the recall by the voters of "every public official in Minnesota, elective or appointive."	R	139,801	44,961	356,906t
1914	To authorize special dog taxes and use of proceeds to compensate owners of animals injured by dogs.	R	136,671	59,786	356,906t
1916	To authorize a revolving fund for improving state school and swamp lands.	A	240,975	58,100	416,215t
1916	To authorize investment of school and university funds in first mortgages on improved farms.	A	211,529	56,147	416,215t
1916	To authorize the state to mine ore under public waters.	R	183,597	64,255	416,215t
1916	To increase number of justices of supreme court, and to authorize the court to appoint its own clerk.	R	130,363	108,002	416,215t
1916	To authorize the governor to cut down items in appropriation bills.	R	136,700	83,324	416,215t
1916	To authorize condemnation of private lands for construction of private drainage ditches.	R	132,741	97,432	416,215t
1916	To establish initiative and referendum.	R	187,711	51,544	416,215t
1916	To extend terms of probate judges to four years.	R	186,847	72,361	416,215t
1918	To prohibit the manufacture and the sale of liquor.	R	189,614	173,665	380,604t
1920	To provide a state trunk highway system.	A	526,936	199,603	797,945t
1920	To extend terms of probate judges to four years.	A	446,959	171,414	797,945t
1920	To authorize state income tax and to change provisions on tax exempt property.	R	331,105	217,558	797,945t
1922	To establish a state rural credit system to aid agricultural development.	A	534,310	73,917	714,630t
1922	To tax mining of iron and other ores.	A	474,697	91,011	714,630t
1924	To place revenue generated by excise taxes on motor fuels in trunk highway fund.	A	520,769	197,455	869,151t
1924	To change requirements for publication of proposed amendments to city and village charters.	R	246,414	200,391	869,151t
1924	To establish state owned and operated public terminal grain elevators.	R	253,732	257,492	869,151t
1924	To authorize enactment of laws promoting forestation and reforestation of public and private lands, including irrevocable provisions for forest land tax and a yield tax on timber products.	R	428,407	143,977	869,151t
1924	To authorize state expenditure to prevent forest fires, including compulsory taxation, clearing and improvement of public and private wild lands.	A	460,965	143,518	869,151t
1926	To fix the number of justices on the state supreme court.	R	331,964	148,784	722,781t
1926	To authorize enactment of laws promoting forestation and reforestation of public and private lands.	A	383,003	127,592	722,781t
1926	To authorize the legislature to limit the liability of stockholders in corporations.	R	323,322	140,422	722,781t
1928	To place revenue generated by motor fuel tax 2/3 in trunk highway fund and 1/3 in bridge fund.	A	542,796	346,109	1,070,274t
1928	To authorize the legislature to limit the liability of stockholders in corporations.	R	506,065	223,725	1,070,274t
1930	To provide two elective associate supreme court justices to replace appointed court commissioners.	A	428,013	130,833	828,401t
1930	To authorize the legislature to exchange state public lands for federal lands.	R	378,716	174,231	828,401t
1930	To authorize the legislature to limit the liability of stockholders in corporations.	A	486,818	135,345	828,401t
1932	To authorize taxation of income, franchises and privileges of railroad companies; to authorize legislation to make taxation of national banking associations conform to federal law.	R	420,052	409,924	1,054,203t

CHAPTER 1 MINNESOTA: THE NORTH STAR STATE

Year	Purpose of Amendment	Adopted or Rejected	Yes	No	Vote Election
1932	To authorize taxation of motor vehicles of companies paying taxes under the gross earnings taxation system.	A	537,292	227,634	1,054,203t
1932	To authorize the legislature to exchange state public lands for federal lands.	R	433,913	258,257	1,054,203t
1932	To authorize the taxation of lands acquired through rural credit system.	R	468,101	261,856	1,054,203t
1934	To authorize legislature to add new routes to trunk highway system.	R	509,074	279,877	1,064,332t
1934	To authorize taxation of lands acquired through rural credit system.	R	496,017	215,623	1,064,332t
1934	To exempt all household goods and farm machinery and equipment from taxation.	A	630,125	181,126	1,064,332t
1934	To authorize the legislature to exchange state public lands for federal lands.	R	468,617	216,760	1,064,332t
1934	To define "academies, colleges, universities and seminaries of learning" to mean, for tax purposes, property actually used in instruction and housing of students.	R	472,374	247,166	1,064,332t
1936	To authorize the legislature to exchange state public lands for federal lands.	R	448,917	397,106	1,164,268t
1936	To exempt personal property from state tax.	R	355,588	543,847	1,164,268t
1938	To authorize the legislature to exchange state public lands for federal lands.	A	609,046	259,007	1,144,926t
1938	To change requirements for publication of proposed amendments to city and village charters.	R	488,370	260,152	1,144,926t
1940	To change requirements for publication of proposed amendments to city and village charters.	R	635,815	287,286	1,301,573t
1942	To change requirements for investment or loan of permanent school and permanent university funds.	A	415,012	190,563	818,182t
1942	To simplify and reduce the expense of publishing amendments to city and village charters.	A	459,868	144,842	818,182t
1944	To authorize state construction and operation of airports; to authorize taxes on aircraft fuel and aircraft sales.	A	737,091	264,149	1,195,397t
1948	To provide for 50-50 apportionment of excise tax on petroleum products.	R	534,538	539,224	1,257,804t
1948	To authorize submission of two or more amendments without requiring voters to vote separately on each.	R	319,667	621,523	1,257,804t
1948	To authorize 2/3 of the legislature to call for a constitutional convention without submitting the question to the voters.	R	294,842	641,013	1,257,804t
1948	To authorize the state to pay a veterans' bonus.	A	664,703	420,518	1,257,804t
1950	To authorize diversion of 1% of the proceeds of the occupation mining tax to the veterans' compensation fund.	A	594,092	290,870	1,067,967t
1950	To authorize forestry management funds by diverting certain proceeds (25%) from the public land trust fund.	R	367,013	465,239	1,067,967t
1950	To provide for a 50%-44%-6% apportionment of the excise tax on petroleum products.	R	420,530	456,346	1,067,967t
1952	To authorize a change in the investment and loan requirements governing permanent school and university funds.	R	604,384	500,490	1,460,326t
1952	To provide for a 60% popular majority of voters voting on the question before a new state constitution can be considered legally ratified by the electorate.	R	656,618	424,492	1,460,326t
1952	To clarify meaning of who shall be entitled to vote.	R	716,670	371,508	1,460,326t
1952	To permit legislature to extend probate jurisdiction by a 2/3 vote.	R	646,608	443,005	1,460,326t
1952	To provide for a 65%-10%-25% apportionment of excise tax on motor vehicles.	R	580,316	704,336	1,460,326t
1954	To permit legislature to extend probate jurisdiction	A	610,138	303,838	1,168,101t

Year	Purpose of Amendment	Adopted or Rejected	Yes	No	Vote Election
	by a 2/3 vote.				
1954	To authorize the legislature to limit the liability of stockholders of state banks.	A	624,611	290,039	1,168,101t
1954	To provide for a 60% popular vote before a new state constitution can be ratified and to remove constitutional bar precluding members of the legislature from serving in a constitutional convention.	A	638,818	266,434	1,168,101t
1954	To permit gubernatorial appointments in case of vacancy in certain offices to run until end of term or January 1 to eliminate need for election to short terms.	A	636,237	282,212	1,168,101t
1956	To permit the legislature to reorganize the judicial power of the state.	A	939,957	307,178	1,443,856t
1956	To authorize the consolidation of present trunk highway articles and sections, to increase state aid and supervision of public highways; to permit tax of motor vehicles and fuel; to apportion funds for highway purposes 62%-29%-9% to state and local highways.	A	1,060,063	230,707	1,443,856t
1956	To authorize the legislature to divert 50% of the occupation mining tax proceeds earmarked for education from permanent trust funds to current educational needs.	A	1,084,627	209,311	1,443,856t
1958	To authorize the legislature to revise and consolidate provisions relating to local government, home rule and special laws.	A	712,552	309,848	1,178,173t
1958	To provide for four-year terms for state constitutional officers to take effect for terms beginning in 1963.	A	641,887	382,505	1,178,173t
1958	To permit members of the legislature to hold certain elective and nonelective state offices.	R	576,300	430,112	1,178,731t
1960	To extend the legislative session; to restrict the time during which bills can be introduced; to set qualifications for legislators running for other elective offices.	R	763,434	501,429	1,577,509t
1960	To allow an extra legislative session for reapportionment if reapportionment is not completed during the regular session.	R	600,797	661,009	1,577,509t
1960	To provide for succession to the office of governor: to provide for continuity of government in emergencies caused by enemy attack.	A	974,486	305,245	1,577,509t
1960	To prescribe the place where a person moving to a new precinct within 30 days before an election may vote; eliminating obsolete provisions on the voting rights of persons of Indian blood.	A	993,186	302,217	1,577,509t
1962	To consolidate the swamp land fund and the permanent school fund; to set distribution requirements and investment restrictions.	A	828,880	288,490	1,267,502t
1962	To allow state to contract long and short term debts for public improvements upon approval of 3/5 of both houses of the legislature.	A	728,255	385,723	1,267,502t
1962	To remove restrictions on length of legislative sessions.	A	706,761	393,538	1,267,502t
1964	To prevent amendment or repeal of taconite tax policies for 25 years; to authorize legislature to impose limitations for not more than 25 years on taxation of copper and nickel mining.	A	1,272,590	204,133	1,586,173t
1964	To remove obsolete language from constitution.	A	1,089,798	254,216	1,586,173t
1966	To allow legislators to seek election to other offices and to provide resignation procedure for legislators.	R	575,967	471,427	1,312,208t
1968	To allow legislators to assume another elective or appointive office upon resignation from the legislature.	A	1,012,235	359,088	1,601,515t
1968	To allow legislature to present bills to governor within three days after legislature adjourns; allowing governor 14 days to sign or veto such bills.	A	1,044,418	316,916	1,601,515t

CHAPTER 1 MINNESOTA: THE NORTH STAR STATE

Year	Purpose of Amendment	Adopted or Rejected	Yes	No	Vote Election
1970	To authorize the legislature to define or limit categories of tax exempt property.	A	969,774	287,858	1,388,525t
1970	To reduce voting age requirement from 21 to 19 years; to provide an age requirement of 21 years to hold public office.	A	700,449	585,890	1,388,525
1972	To reorganize the state judicial system; to provide for appointment of clerks of district court; to authorize discipline and removal of judges.	A	1,012,916	531,831	1,773,838t
1972	To provide for the joint election of the governor and lieutenant governor; to remove the lieutenant Governor as the presiding officer of the senate.	A	1,064,580	503,342	1,773,838t
1972	To authorize bonus payment for Vietnam veterans.	A	1,131,921	477,473	1,773,838t
1974	To revise organization and language of constitution.	A	815,064	311,781	1,296,209
1974	To ease vote requirement for amending constitution.	R	638,775	474,519	1,296,209
1974	To allow legislature to determine railroad taxes.	A	741,353	372,158	1,296,209t
1976	To permit proceeds from increases in motor fuel taxes to be placed in the general fund; to remove restrictions on interest rate for and amount of highway bonds.	R	552,543	1,134,847	1,978,590t
1980	To establish a bipartisan reapportionment commission.	R	1,036,581	754,935	2,079,411t
1980	To require campaign spending limits for executive and legislative offices and public disclosure of campaign spending for all state candidates.	A	1,457,454	398,551	2,079,411t
1980	To remove restrictions on the interest rate for and the amount of highway bonds.	R	964,212	823,192	2,079,411t
1980	To establish initiative and referendum.	R	970,407	850,251	2,079,411t
1980	To remove requirement of senate approval for notaries public.	R	944,883	850,251	2,079,411t
1982	To allow the creation of a court of appeals.	A	1,304,127	385,738	1,834,737t
1982	To remove restrictions on the interest rate for and the amount of trunk highway bonds.	R	1,103,221	563,865	1,834,737t
1982	To permit the legislature to authorize on-track pari-mutual betting on horse racing.	A	1,108,255	624,721	1,834,737t
1982	To provide state bonding authority for the improvement and rehabilitation of railroad facilities.	A	1,201,321	492,736	1,834,737t
1984	To allow the exchange of state-owned lands for other lands owned by state or local governments.	A	1,176,809	611,200	2,114,842
1984	To remove restrictions on the investment of the permanent school fund and to allow the limits on the investment of the fund and the apportionment of the returns on the investment to school districts to be set by law.	A	1,139,390	631,378	2,114,842t
1988	To establish a Minnesota Environmental and Natural Resources Trust Fund for environmental natural resources, and wildlife purposes.	A	1,645,090	375,752	2,125,119t
1988	To allow the use of juries of less than 12 members in civil and non-felony cases.	A	1,205,730	806,766	2,125,119t
1988	To permit the legislature to authorize a lottery operated by the state.	A	1,214,032	843,307	2,125,119t
1990	To dedicate 40 percent of the state lottery proceeds to the environment and natural resources trust fund until the year 2001.	A	1,388,105	329,806	1,843,104t

Abbreviations: * - figure not available; p - number of votes cast for president; g - number of votes cast for governor; t - total number of persons voting at election. **Sources:** Anderson, William, *A History of the Constitution of Minnesota*, Minneapolis, University of Minnesota, 1921; Mitau, G. Theodore "Constitutional Change by Amendment: Recommendations of the Minnesota Constitutional Commission in Ten Years' Perspective", *Minnesota Law Review*, Volume 44, 1959-60, pp. 461-83, *Minnesota Legislative Manuals*, and the archives of the *Minnesota Historical Society*; and state canvassing board reports.

CONGRESSIONAL ACT OF ADMISSION

Acceptance by Congress is the final act in the process of being admitted as a state. A bill for the admission of Minnesota into the Union was submitted to Congress in December of 1857.

The bill for admission encountered several obstacles. The Minnesota bill was coupled with the bill for the admission of Kansas. It was customary to admit states in pairs to preserve the balance of power in Congress: a state which permitted slavery would be linked with a state which prohibited slavery. Minnesota was to be a free state, Kansas a slave state. The proposal to admit Kansas was made under its fraudulent Lecompton constitution. The fraud in the adoption of the Kansas constitution was so glaring that admission under it was abandoned, delaying the Minnesota bill for several months. Minnesota's bill also met with general opposition from congressmen from southern slave states.

On May 11, 1858, the bill for the admission of Minnesota was passed by Congress and approved by President James Buchanan. However, word of its passage did not reach St. Paul until almost two weeks later. Minnesota had no telegraph lines or railroads, so a telegram was sent to Prairie du Chien, Wisconsin, and carried up the Mississippi River to St. Paul by steamboat. On May 24, 1858, the state officers took their oaths of office and Minnesota's state government began to function.

This ended the long trek toward statehood, which had seen the area of the state of Minnesota under four nations--France, Spain, Great Britain and the United States, and under nine territories--Northwest, Indiana, Illinois, Michigan, Wisconsin, Louisiana, Missouri, Iowa and Minnesota.

ACT OF ADMISSION INTO THE UNION

AN ACT FOR THE ADMISSION OF MINNESOTA INTO THE UNION.

[Passed May 11, 1858.]

Whereas, An act of Congress was passed February twenty-sixth, eighteen hundred and fifty-seven, entitled "An act to authorize the people of the Territory of Minnesota to form a constitution and state government preparatory to their admission into the Union on an equal footing with the original states"; and, whereas, the people of said Territory did, on the twenty-ninth day of August, eighteen hundred and fifty-seven, by delegates elected for that purpose, form for themselves a constitution and state government, which is republican in form, and was ratified and adopted by the people at an election held on the thirteenth day of October, eighteen hundred and fifty-seven, for that purpose; therefore,

Be it enacted by the Senate and House of Representatives of the United States of America, in Congress assembled, That the State of Minnesota shall be one, and is hereby declared to be one, of the United States of America, and admitted into the Union on an equal footing with the original states in all respects whatever.

Sec. 2. *And be it further enacted, That said State shall be entitled to two representatives in Congress, until the next apportionment of representatives among the several states.*

Sec. 3. *And be it further enacted, That from and after the admission of the State of Minnesota, as hereinbefore provided, all the laws of the United States which are not locally inapplicable shall have the same force and effect within that State as in other States of the Union; and the said State is hereby constituted a judicial district of the United States, within which a district court, with like powers and jurisdiction as the district court of the United States for the district of Iowa, shall be established; the judge, attorney and marshal of the United States of the said district of Minnesota shall reside within the same, and shall be entitled to the same compensation as the judge, attorney and marshal of the district of Iowa; and in all cases of appeal or writ of error heretofore prosecuted and now pending in the supreme court of the United States, upon any record from the supreme court of Minnesota Territory, the mandate of execution or order of further proceedings shall be directed by the supreme court of the United States to the district court of the United States for the district of Minnesota, or to the supreme court of the State of Minnesota, as the nature of such appeal or writ of error may require; and each of those courts shall be the successor of the supreme court of Minnesota Territory, as to all such cases, with full power to hear and determine the same, and to award mesne or final process therein.*

CONSTITUTION OF THE UNITED STATES

Preamble. We, the people of the United States, in order to form a more perfect union, establish justice, insure domestic tranquillity, provide for the common defense, promote the general welfare, and secure the blessings of liberty to ourselves and our posterity, do ordain and establish this Constitution for the United States of America.

ARTICLE I

Section 1. All legislative powers herein granted shall be vested in a congress of the United States, which shall consist of a senate and a house of representatives.

Sec. 2. The house of representatives shall be composed of members chosen every second year by the people of the several states, and the electors in each state shall have the qualifications requisite for electors of the most numerous branch of the state legislature.

No person shall be a representative who shall not have attained to the age of twenty-five years and been seven years a citizen of the United States, and who shall not, when elected, be an inhabitant of that state in which he shall be chosen.

Representatives and direct taxes shall be apportioned among the several states which may be included within this Union according to their respective numbers, which shall be determined by adding to the whole number of free persons, including those bound to service for a term of years, and excluding Indians not taxed, three-fifths of all other persons. The actual enumeration shall be made within three years after the first meeting of the Congress of the United States, and within every subsequent term of ten years, in such manner as they shall by law direct. The number of representatives shall not exceed one for every 30,000, but each state shall have at least one representative; and until such enumeration shall be made, the State of New Hampshire shall be entitled to choose 3; Massachusetts, 8; Rhode Island and Providence Plantations, 1; Connecticut, 5; New York, 6; New Jersey, 4; Pennsylvania, 8; Delaware, 1; Maryland, 6; Virginia, 10; North Carolina, 5; South Carolina, 5; Georgia, 3.

When vacancies happen in the representation from any state the executive authority thereof shall issue writs of election to fill such vacancies.

The house of representatives shall choose their speaker and other officers, and shall have the sole power of impeachment.

Sec. 3. The Senate of the United States shall be composed of two senators from each state, elected by the people thereof, for six years; and each senator shall have one vote. The electors in each state shall have the qualifications requisite for electors of the most numerous branch of the state legislatures.

Immediately after they shall be assembled in consequence of the first election, they shall be divided, as equally as may be, into three classes. The seats of the senators of the first class shall be vacated at the expiration of the second year; of the second class at the expiration of the fourth year; and of the third class at the expiration of the sixth year, so that one-third may be chosen every second year. When vacancies happen in the representation of any state in the Senate, the executive authority of such state shall issue writs of election to fill such vacancies: Provided, that the legislature of any state may empower the executive thereof to make temporary appointments until the people fill the vacancies by election as the legislature may direct.

No person shall be a senator who shall not have attained to the age of thirty years, and been nine years a citizen of the United States, and who shall not, when elected, be an inhabitant of that state for which he shall be chosen.

The vice president of the United States shall be president of the senate, but shall have no vote unless they be equally divided.

The senate shall choose their own officers, and also a president pro tempore, in the absence of the vice president, or when he shall exercise the office of president of the United States.

The senate shall have the sole power to try all impeachments.

When sitting for that purpose they shall be on oath or affirmation. When the president of the United States is tried, the chief justice shall preside; and no person shall be convicted without the concurrence of two-thirds of the members present.

Judgment in cases of impeachment shall not extend further than to removal from office, and disqualification to hold and enjoy any office of honor, trust or profit under the United States; but the party convicted shall nevertheless be liable and subject to indictment, trial, judgment, and punishment according to law.

Sec. 4. The times, places and manner of holding elections for senators and representatives shall be prescribed in each state by the legislature thereof; but the Congress may at any time by law make or alter such regulations, except as to the places of choosing senators.

The Congress shall assemble at least once in every year, and such meetings shall be on the first Monday in December, unless they shall, by law, appoint a different day.

Sec. 5. Each house shall be the judge of the election returns and qualifications of its own members, and a majority of each shall constitute a quorum to do business; but a smaller number may adjourn from day to day, and may be authorized to compel the attendance of absent members, in such manner and under such penalties as each house may provide.

Each house may determine the rules of its proceedings, punish its members for disorderly behavior, and, with the concurrence of two-thirds, expel a member.

Each house shall keep a journal of its proceedings, and from time to time publish the same; excepting such parts as may in their judgment require secrecy; and the yeas and nays of the members of either house on any question shall, at the desire of one-fifth of those present, be entered on the journal.

Neither house, during the session of congress, shall, without the consent of the other, adjourn for more than three days, nor to any other place than that in which the two houses shall be sitting.

Sec. 6. The senators and representatives shall receive a compensation for their services, to be ascertained by law and paid out of the treasury of the United States. They shall, in all cases except treason, felony, and breach of the peace, be privileged from arrest during their attendance at the session of their respective houses, and in going to and returning from the same; and for any speech or debate in either house they shall not be questioned in any other place.

No senator or representative shall, during the time for which he was elected, be appointed to any civil office under the authority of the United States which shall have been created or the emoluments whereof shall have been increased during such time; and no person holding any office under the United States shall be a member of either house during his continuance in office.

Sec. 7. All bills for raising revenue shall originate in the house of representatives, but the senate may propose or concur with amendments, as on other bills.

Every bill which shall have passed the house of representatives and the senate shall, before it becomes a law, be presented to the president of the United States; if he approve, he shall sign it; but if not, he shall return it, with his objections, to that house in which it shall have originated, who shall enter the objections at large on their journal, and proceed to reconsider it. If, after such reconsideration, two-thirds of that house shall agree to pass the bill, it shall be sent, together with the objections, to the other house, by which it shall likewise be reconsidered, and, if approved by two-thirds of that house, it shall become a law. But in all cases the votes of both houses shall be determined by yeas and nays, and the names of the persons voting for and against the bill shall be entered on the journal of each house respectively. If any bill shall not be returned by the president within ten days (Sundays excepted) after it shall have been presented to him, the same shall be a law in like manner as if he had signed it, unless the Congress by their adjournment prevent its return; in which case it shall not be a law.

Every order, resolution, or vote to which the concurrence of the senate and house of representatives may be necessary (except on a question of adjournment) shall be presented to the president of the United States, and, before the same shall take effect, shall be approved by him, or being disapproved by him, shall be repassed by two-thirds of the senate and house of representatives, according to the rules and limitations prescribed in the case of a bill.

Sec. 8. The Congress shall have power:

To lay and collect taxes, duties, imposts, and excises, to pay the debts and provide for the common defense and general welfare of the United States; but all duties, imposts and excises shall be uniform throughout the United States;

To borrow money on the credit of the United States;

To regulate commerce with foreign nations, and among the several states, and with the Indian tribes;

To establish a uniform rule of naturalization and uniform laws on the subject of bankruptcies throughout the United States;

To coin money, regulate the value thereof and of foreign coin, and fix the standard of weights and measures;

To provide for the punishment of counterfeiting the securities and current coin of the United States;

CHAPTER 1 MINNESOTA: THE NORTH STAR STATE

To establish post offices and post roads;

To promote the progress of science and useful arts, by securing for limited times, to authors and inventors, the exclusive right to their respective writings and discoveries;

To constitute tribunals inferior to the supreme court;

To define and punish piracies and felonies committed on the high seas, and offenses, against the laws of nations;

To declare war, grant letters of marque and reprisal, and make rules concerning captures on land and water;

To raise and support armies; but no appropriation of money to that use shall be for a longer term than two years;

To provide and maintain a navy;

To make rules for the government and regulation of the land and naval forces;

To provide for calling forth the militia to execute the laws of the Union, suppress insurrections and repel invasions;

To provide for organizing, arming and disciplining the militia, and for governing such part of them as may be employed in the Service of the United States, reserving to the states, respectively, the appointment of the officers and the authority of training the militia according to the discipline prescribed by Congress;

To exercise exclusive legislation in all cases whatsoever over such district (not exceeding ten miles square) as may, by cession of particular states and the acceptance of Congress, become the seat of the government of the United States; and to exercise like authority over all places purchased by the consent of the legislature of the state in which the same shall be, for the erection of forts, magazines, arsenals, dock yards, and other needful buildings; and

To make all laws which shall be necessary and proper for carrying into execution the foregoing powers, and all other powers vested by this Constitution in the government of the United States, or in any department or officer thereof.

Sec. 9. The migration or importation of such persons as any of the states now existing shall think proper to admit shall not be prohibited by the Congress prior to the year one thousand eight hundred and eight; but a tax or duty may be imposed on such importation, not exceeding ten dollars for each person.

The privilege of the writ of habeas corpus shall not be suspended unless when, in case of rebellion or invasion, the public safety may require it.

No bill of attainder, or ex post facto law, shall be passed.

No capitation or other direct tax shall be laid, unless in proportion to the census or enumeration hereinbefore directed to be taken.

No tax or duty shall be laid on articles exported from any state.

No preference shall be given, by any regulation of commerce or revenue, to the ports of one state over those of another; nor shall vessels bound to or from one state be obliged to enter, clear or pay duties in another.

No money shall be drawn from the treasury but in consequence of appropriations made by law; and a regular statement and account of the receipts and expenditures of all public money shall be published from time to time.

No title of nobility shall be granted by the United States, and no person holding any office of profit and trust under them shall, without the consent of the Congress, accept of any present, emolument, office or title of any kind whatever, from any king, prince or foreign state.

Sec. 10. No state shall enter into any treaty, alliance or confederation; grant letters of marque and reprisal; coin money; emit bills of credit; make anything but gold and silver coin a tender in payment of debts; pass any bill of attainder, ex post facto law, or law impairing the obligation of contracts or

grant any title of nobility.

No state shall, without the consent of Congress, lay any imposts or duties on imports or exports, except what may be absolutely necessary for executing its inspection laws; and the net produce of all duties and imposts laid by any state on imports or exports shall be for the use of the treasury of the United States; and all such laws shall be subject to the revision and control of the Congress.

No state shall, without the consent of Congress, lay any duty of tonnage, keep troops or ships of war in time of peace, enter into any agreement or compact with another state or with a foreign power, or engage in war, unless actually invaded or in such imminent danger as will not admit of delay.

ARTICLE II

Section 1. The executive power shall be vested in a president of the United States of America. He shall hold his office during the term of four years, and, together with the vice president, chosen for the same term, be elected as follows:

Each state shall appoint, in such manner as the legislature thereof may direct, a number of electors equal to the whole number of senators and representatives to which the state may be entitled in the Congress; but no senator or representative, or person holding an office of trust or profit under the United States, shall be appointed an elector.

The electors shall meet in their respective states, and vote by ballot for two persons, of whom one at least shall not be an inhabitant of the same state with themselves. And they shall make a list of all the persons voted for, and the number of votes for each; which list they shall sign and certify, and transmit, sealed, to the seat of the government of the United States, directed to the president of the senate. The president of the senate shall, in the presence of the senate and house of representatives, open all the certificates; and the votes shall then be counted. The person having the greatest number of votes shall be appointed, if such a number be a majority of the whole number of electors appointed; and if there be more than one who have such majority, and have an equal number of votes, then the house of representatives shall immediately choose, by ballot, one of them for president; and if no person have a majority, then from the five highest on the list the said house shall, in like manner, choose the president. But in choosing the president the vote shall be taken by states, the representation from each state having one vote; a quorum for this purpose shall consist of a member or members from two-thirds of the states, and a majority of all the states shall be necessary to a choice. In every case after the choice of the president, the person having the greatest number of votes of the electors shall be the vice president. But if there should remain two or more who have equal votes, the senate shall choose from them, by ballot, the vice president.

The Congress may determine the time of choosing the electors, and the day on which they shall give their votes; which day shall be the same throughout the United States.

No person except a natural born citizen, or a citizen of the United States at the time of the adoption of this Constitution, shall be eligible to the office of president; neither shall any person be eligible to that office who shall not have attained to the age of thirty-five years and been fourteen years a resident within the United States.

In case of the removal of the president from office, or of his death, resignation, or inability to discharge the powers and duties of the said office, the same shall devolve on the vice president; and the Congress may by law provide for the case of removal, death, resignation, or inability, both of the president and vice president, declaring what officer shall then act as president, and such officer shall act accordingly until the disability be removed, or a president shall be elected.

The president shall, at stated times, receive for his services a compensation which shall neither be increased nor diminished during the period for which he shall have been elected; and he shall not receive within that period any other emolument from the United States, or any of them.

Before he enter on the execution of his office he shall take the following oath or affirmation:

"I do solemnly swear (or affirm) that I will faithfully execute the office of president of the United States, and will, to the best of my ability, preserve, protect and defend the Constitution of the United States."

Sec. 2. The president shall be commander-in-chief of the army and navy of the United States, and of the militia of the several states, when called into the actual service of the United States; he may require the opinion, in writing, of the principal officer in each of the executive departments, upon any subject relating to the duties of their respective offices; and he shall have power to grant reprieves and pardons for offenses against the United States, except in cases of impeachment.

He shall have power, by and with the advice and consent of the senate, to make treaties, provided two-thirds of the senators present concur, and he shall nominate, and by and with the advice and consent of the senate shall appoint ambassadors, other public ministers, and consuls, judges of the supreme court, and all other officers of the United States whose appointments are not herein otherwise provided for, and which shall be established by law. But the Congress may, by law, vest the appointment of such inferior officers as they think proper in the president alone, in the courts of law, or in the heads of departments.

The president shall have power to fill all vacancies that may happen during the recess of the senate, by granting commissions which shall expire at the end of their next session.

Sec. 3. He shall, from time to time, give to the Congress information of the state of the Union, and recommend to their consideration such measures as he shall judge necessary and expedient. He may, on extraordinary occasions, convene both houses, or either of them; and in case of disagreement between them with respect to the time of adjournment, he may adjourn them to such time as he shall think proper; he shall receive ambassadors and other public ministers. He shall take care that the laws be faithfully executed, and shall commission all the officers of the United States.

Sec. 4. The president, vice president, and all civil officers of the United States shall be removed from office on impeachment for and conviction of treason, bribery, or other high crimes and misdemeanors.

ARTICLE III

Section 1. The judicial power of the United States shall be vested in one supreme court, and in such inferior courts as the Congress may, from time to time, ordain and establish. The judges, both of the supreme and inferior courts, shall hold their offices during good behavior, and shall, at stated times, receive for their services a compensation which shall not be diminished during their continuance in office.

Sec. 2. The judicial power shall extend to all cases in law and equity, arising under this Constitution, the laws of the United States, and treaties made, or which shall be made under their authority; to all cases affecting ambassadors, other public ministers and consuls; to all cases of admiralty and maritime jurisdiction; to controversies to which the United States shall be a party; to controversies between two or more states, between a state and citizens of another state, between citizens of different states, between citizens of the same state claiming lands under grants of different states, and between a state or the citizens thereof and foreign states, citizens or subjects.

In all cases affecting ambassadors, other public ministers and consuls, and those in which a state shall be party, the supreme court shall have original jurisdiction. In all the other cases before mentioned the supreme court shall have appellate jurisdiction, both as to law and fact, with such exceptions and under such regulations as the Congress shall make.

The trial of all crimes, except in cases of impeachment, shall be by jury, and such trial shall be held in the state where the said crimes shall have been committed; but when not committed within any state, the trial shall be at such place or places as the Congress may by law have directed.

Sec. 3. Treason against the United States shall consist only in levying war against them, or in adhering to their enemies, giving them aid and comfort. No person shall be convicted of treason unless on the testimony of two witnesses to the same overt act, or on confession in open court.

The Congress shall have power to declare the punishment of treason, but no attainder of treason shall work corruption of blood, or forfeiture, except during the life of the person attained.

ARTICLE IV

Section 1. Full faith and credit shall be given in each state to the public acts, records and judicial proceedings of every other state. And the Congress may by general laws prescribe the manner in which such acts, records and proceedings shall be proved, and the effect thereof.

Sec. 2. The citizens of each state shall be entitled to all privileges and immunities of citizens in the several states.

A person charged in any state with treason, felony, or other crime, who shall flee from justice and be found in another state, shall on demand of the executive authority of the state from which he fled, be delivered up, to be removed to the state having jurisdiction of the crime.

No person held to service or labor in one state under the laws thereof, escaping into another, shall, in consequence of any law or regulation therein, be discharged from such service or labor, but shall be

delivered up on claim of the party to whom such service or labor may be due.

Sec. 3. New states may be admitted by the Congress into this Union; but no new state shall be formed or erected within the jurisdiction of any other state, nor any state be formed by the junction of two or more states or parts of states, without the consent of the legislatures of the states concerned, as well as of the Congress.

The Congress shall have power to dispose of and make all needful rules and regulations respecting the territory or other property belonging to the United States, and nothing in this Constitution shall be so construed as to prejudice any claims of the United States or of any particular state.

Sec. 4. The United States shall guarantee to every state in the Union a republican form of government; and shall protect each of them against invasion, and, on application of the legislature, or of the executive (when the legislature cannot be convened), against domestic violence.

ARTICLE V

The Congress, whenever two-thirds of both houses shall deem it necessary, shall propose amendments to this Constitution, or, on the application of the legislatures of two-thirds of the several states, shall call a convention for proposing amendments, which in either case shall be valid, to all intents and purposes, as part of this Constitution, when ratified by the legislatures of three-fourths of the several states, or by conventions in three-fourths thereof, as the one or the other mode of ratification may be proposed by the congress; provided, that no amendment which may be made prior to the year one thousand eight hundred and eight shall in any manner affect the first and fourth clauses in the ninth section of the first article; and that no state, without its consent, shall be deprived of its equal suffrage in the senate.

ARTICLE VI

All debts contracted and engagements entered into, before the adoption of this Constitution, shall be as valid against the United States under this Constitution, as under the confederation.

This Constitution, and the laws of the United States which shall be made in pursuance thereof, and all treaties made, or which shall be made, under the authority of the United States, shall be the supreme law of the land, and the judges in every state shall be bound thereby, anything in the Constitution or laws of any state to the contrary notwithstanding.

The senators and representatives before mentioned, and the members of the several state legislatures, and all executive and judicial officers, both of the United States and of the several states, shall be bound by oath or affirmation to support this Constitution, but no religious test shall ever be required as a qualification to any office or public trust under the United States.

ARTICLE VII

The ratification of the conventions of nine states shall be sufficient for the establishment of this Constitution between the states so ratifying the same.

AMENDMENTS

In addition to, and amendment of, the Constitution of the United States of America, proposed by Congress and ratified by the Legislatures of the several states, pursuant to the fifth article of the original Constitution.

AMENDMENT I

Congress shall make no law respecting an establishment of religion, or prohibiting the free exercise thereof; or abridging the freedom of speech, or of the press, or the right of the people peaceably to assemble, or to petition the government for a redress of grievances.

AMENDMENT II

A well regulated militia being necessary to the security of a free state, the right of the people to keep and bear arms shall not be infringed.

AMENDMENT III

No soldier shall, in time of peace, be quartered in any house without the consent of the owner, nor in time of war but in a manner to be prescribed by law.

AMENDMENT IV

The right of the people to be secure in their persons, houses, papers and effects, against unreasonable searches and seizures, shall not be violated, and no warrant shall issue but upon probable cause, supported by oath or affirmation, and particularly describing the place to be searched and the persons or things to be seized.

AMENDMENT V

No person shall be held to answer for a capital or otherwise infamous crime, unless on a presentment or indictment of a grand jury, except in cases arising in the land or naval forces, or in the militia, when in actual service, in time of war and public danger; nor shall any person be subject for the same offense to be twice put in jeopardy of life or limb; nor shall be compelled in any criminal case to be witness against himself; nor be deprived of life, liberty, or property without due process of law; nor shall private property be taken for public use without just compensation.

AMENDMENT VI

In all criminal prosecutions the accused shall enjoy the right to a speedy and public trial by an impartial jury of the state and district wherein the crime shall have been committed, which district shall have been previously ascertained by law, and to be informed of the nature and cause of the accusation; to be confronted with the witnesses against him; to have compulsory process for obtaining witnesses in his favor; and to have the assistance of counsel for his defense.

AMENDMENT VII

In suits at common law, where the value in controversy shall exceed twenty dollars, the right of trial by jury shall be preserved, and no fact tried by a jury shall be otherwise re-examined in any court in the United States than according to the rules of the common law.

AMENDMENT VIII

Excessive bail shall not be required, nor excessive fines imposed, nor cruel and unusual punishments inflicted.

AMENDMENT IX

The enumeration in the Constitution of certain rights shall not be construed to deny or disparage others retained by the people.

AMENDMENT X

The powers not delegated to the United States by the Constitution, nor prohibited by it to the states, are reserved to the states, respectively, or to the people.

AMENDMENT XI

The judicial power of the United States shall not be construed to extend to any suit in law or equity, commenced or prosecuted against one of the United States by citizens of another state, or by citizens or subjects of any foreign state.

AMENDMENT XII

The electors shall meet in their respective states, and vote by ballot for president and vice president, one of whom at least shall not be an inhabitant of the same state with themselves; they shall name in their ballots the person voted for as president, and in distinct ballot the person voted for as vice president; and they shall make distinct lists of all persons voted for as president and of all persons voted for as vice president, and of the number of votes for each; which lists they shall sign and certify, and transmit, sealed, to the seat of the government of the United States, directed to the president of the senate; the president of the senate shall, in presence of the senate and house of representatives, open all the certificates, and the votes shall then be counted; the person having the greatest number of votes for president shall be the president; if such number be a majority of the whole number of

electors appointed; and if no person have such majority, then from the persons having the highest numbers, not exceeding three on the list of those voted for as president, the house of representatives shall choose immediately, by ballot, the president. But in choosing the president the vote shall be taken by states, the representation from each state having one vote; a quorum for this purpose shall consist of a member or members from two-thirds of the states; and a majority of all the states shall be necessary to a choice. And if the house of representatives shall not choose a president whenever the right of choice shall devolve upon them, before the fourth day of March next following, then the vice president shall act as president, as in the case of the death or other constitutional disability of the president.

The person having the greatest number of votes as vice president shall be the vice president, if such number be a majority of the whole number of electors appointed, and if no person have a majority, then, from the two highest numbers on the list, the senate shall choose the vice president; a quorum for the purpose shall consist of two-thirds of the whole number of senators, and a majority of the whole number shall be necessary to a choice.

But no person constitutionally ineligible to the office of president shall be eligible to that of vice president of the United States.

AMENDMENT XIII

Section 1. Neither slavery nor involuntary servitude, except as a punishment for crime whereof the party shall have been duly convicted, shall exist within the United States, or any place subject to their jurisdiction.

Sec. 2. Congress shall have power to enforce this article by appropriate legislation.

AMENDMENT XIV

Section 1. All persons born or naturalized in the United States, and subject to the jurisdiction thereof, are citizens of the United States and of the state wherein they reside. No state shall make or enforce any law which shall abridge the privileges or immunities of citizens of the United States; nor shall any state deprive any person of life, liberty, or property without due process of law, nor deny to any person within its jurisdiction the equal protection of the laws.

Sec. 2. Representatives shall be apportioned among the several states according to their respective numbers, counting the whole number of persons in each state, excluding Indians not taxed. But when the right to vote at any election for the choice of electors for president and vice president of the United States, representatives in Congress, the executive and judicial officers of a state, or the members of the legislature thereof, is denied to any of the male inhabitants of such state, being twenty-one years of age, and citizens of the United States, or in any way abridged, except for participation in rebellion or other crime, the basis of representation therein shall be reduced in the proportion which the number of such male citizens shall bear to the whole number of male citizens twenty-one years of age in such state.

Sec. 3. No person shall be a senator or representative in Congress or elector of president and vice president, or hold any office, civil or military, under the United States, or under any state, who, having previously taken an oath, as a member of Congress, or as an officer of the United States, or as a member of any state legislature, or as an executive or judicial officer of any state, to support the Constitution of the United States, shall have engaged in insurrection or rebellion against the same, or given aid or comfort to the enemies thereof. But Congress may by a vote of two-thirds of each house remove such disability.

Sec. 4. The validity of the public debt of the United States, authorized by law, including debts incurred for payment of pensions and bounties for services in suppressing insurrection or rebellion, shall not be questioned. But neither the United States nor any state shall assume or pay any debt or obligation incurred in aid of insurrection or rebellion against the United States, or any claim for the loss or emancipation of any slave; but all such debts, obligations and claims shall be held illegal and void.

Sec. 5. The Congress shall have power to enforce, by appropriate legislation, the provisions of this article.

AMENDMENT XV

Section 1. The right of citizens of the United States to vote shall not be denied or abridged by the United States, or by any state, on account of race, color or previous condition of servitude.

Sec. 2. The Congress shall have power to enforce this article by appropriate legislation.

AMENDMENT XVI

The Congress shall have power to lay and collect taxes on incomes, from whatever source derived, without apportionment among the several states, and without regard to any census or enumeration.

AMENDMENT XVII

The Senate of the United States shall be composed of two Senators from each state, elected by the people thereof, for six years; and each Senator shall have one vote. The electors in each state shall have the qualifications requisite for electors of the most numerous branch of the state legislatures.

When vacancies happen in the representation of any state in the Senate, the executive authority of such state shall issue writs of election to fill such vacancies: Provided, that the legislature of any state may empower the executive thereof to make temporary appointment until the people fill the vacancies by election as the legislature may direct.

This amendment shall not be so construed as to affect the election or term of any Senator chosen before it becomes valid as part of the Constitution.

AMENDMENT XVIII

Section 1. After one year from the ratification of this article the manufacture, sale, or transportation of intoxicating liquors within, the importation thereof into, or the exportation thereof from the United States and all territory subject to the jurisdiction thereof for beverage purposes is hereby prohibited.

Sec. 2. The Congress and the several states shall have concurrent power to enforce this article by appropriate legislation.

AMENDMENT XIX

Section 1. The right of citizens of the United States to vote shall not be denied or abridged by the United States or any state on account of sex.

Sec. 2. Congress shall have power to enforce this article by appropriate legislation.

AMENDMENT XX

Section 1. The terms of the President and Vice President shall end at noon on the 20th day of January, and the terms of Senators and Representatives at noon on the 3rd day of January, of the years in which such terms would have ended if this article had not been ratified; and the terms of their successors shall then begin.

Sec. 2. The Congress shall assemble at least once in every year, and such meeting shall begin at noon on the 3rd day of January, unless they shall by law appoint a different day.

Sec. 3. If, at the time fixed for the beginning of the term of the President, the President elect shall have died, the Vice President elect shall become President. If a President shall not have been chosen before the time fixed for the beginning of his term, or if the President elect shall have failed to qualify, then the Vice President elect shall act as President until a President shall have qualified; and the Congress may by law provide for the case wherein neither a President elect nor a Vice President elect shall have qualified, declaring who shall then act as President, or the manner in which one who is to act shall be selected, and such person shall act accordingly until a President or Vice President shall have qualified.

Sec. 4. The Congress may by law provide for the case of the death of any of the persons from whom the House of Representatives may choose a President whenever the right of choice shall have devolved upon them, and for the case of the death of any of the persons from whom the Senate may choose a Vice President whenever the right of choice shall have devolved upon them.

Sec. 5. Sections 1 and 2 shall take effect on the 15th day of October following the ratification of this article.

AMENDMENT XXI

Section 1. The eighteenth article of amendment to the Constitution of the United States is hereby repealed.

Sec. 2. The transportation or importation into any State, Territory, or possession of the United States

for delivery or use therein of intoxicating liquors, in violation of the laws thereof, is hereby prohibited.

AMENDMENT XXII

Section 1. No person shall be elected to the office of President more than twice, and no person who has held the office of President, or acted as President, for more than two years of a term to which some other person was elected President shall be elected to the office of the President more than once. But this Article shall not apply to any person holding the office of President when this Article was proposed by the Congress, and shall not prevent any person who may be holding the office of President, or acting as President, during the term within which this Article becomes operative from holding the office of President, or acting as President, during the remainder of such term.

AMENDMENT XXIII

Section 1. The District constituting the seat of Government of the United States shall appoint in such manner as the Congress may direct:

A number of electors of President and Vice President equal to the whole number of Senators and Representatives in Congress to which the District would be entitled if it were a State, but in no event more than the least populous State; they shall be in addition to those appointed by the states, but they shall be considered, for the purposes of the election of President and Vice President, to be electors appointed by a State; and they shall meet in the District and perform such duties as provided by the twelfth article of amendment.

Sec. 2. The Congress shall have power to enforce this article by appropriate legislation.

AMENDMENT XXIV

Section 1. The right of citizens of the United States to vote in any primary or other election for President or Vice President, for electors for President or Vice President, or for Senator or Representative in Congress, shall not be denied or abridged by the United States or any State by reason of failure to pay any poll tax or other tax.

Sec. 2. The Congress shall have power to enforce this article by appropriate legislation.

AMENDMENT XXV

Section 1. In case of the removal of the President from office or of his death or resignation, the Vice President shall become President.

Sec. 2. Whenever there is a vacancy in the office of the Vice President, the President shall nominate a Vice President who shall take office upon confirmation by a majority vote of both Houses of Congress.

Sec. 3. Whenever the President transmits to the President pro tempore of the Senate and the Speaker of the House of Representatives his written declaration that he is unable to discharge the powers and duties of his office, and until he transmits to them a written declaration to the contrary, such powers and duties shall be discharged by the Vice President as acting President.

Sec. 4. Whenever the Vice President and a majority of either the principal officers of the executive departments or of such other body as Congress may by law provide, transmit to the President pro tempore of the Senate and the Speaker of the House of Representatives their written declaration that the President is unable to discharge the powers and duties of his office, the Vice President shall immediately assume the powers and duties of the office as Acting President.

Thereafter, when the President transmits to the President pro tempore of the Senate and the Speaker of the House of Representatives his written declaration that no inability exists, he shall resume the powers and duties of his office unless the Vice President and a majority of either the principal officers of the executive department or of such other body as Congress may by law provide, transmit within four days to the President pro tempore of the Senate and the Speaker of the House of Representatives their written declaration that the President is unable to discharge the powers and duties of his office. Thereupon Congress shall decide the issue, assembling within forty-eight hours for that purpose if not in session. If the Congress, within twenty-one days after receipt of the latter written declaration, or, if Congress is not in session, within twenty-one days after Congress is required to assemble, determines by two-thirds vote of both Houses that the President is unable to discharge the powers and duties of his office, the Vice President shall continue to discharge the same as Acting President; otherwise, the President shall resume the powers and duties of his office.

AMENDMENT XXVI

Section 1. The right of citizens of the United States, who are eighteen years of age or older, to vote shall not be denied or abridged by the United States or by any State on account of age.

Sec. 2. The Congress shall have power to enforce this article by appropriate legislation.

AMENDMENT XXVII

No law, varying the compensation for the services of the Senators and Representatives, shall take effect, until an election of Representatives shall have intervened.

NOTE: The Constitution was adopted Sept. 17, 1787, by the unanimous consent of the states present in the convention appointed in pursuance of the resolution of the Congress of the confederation, of the twenty-first of February, 1787, and was ratified by the conventions of the several states, as follows, viz.: By convention of Delaware, Dec. 7, 1787; Pennsylvania, Dec. 12, 1787; New Jersey, Dec. 18, 1787; Georgia, Jan. 2, 1788; Connecticut, Jan. 9, 1788; Massachusetts, Feb. 6, 1788; Maryland, April 28, 1788; South Carolina, May 23, 1788; New Hampshire, June 21, 1788; Virginia, June 26, 1788; New York, July 26, 1788; North Carolina, Nov. 21, 1789; Rhode Island, May 29, 1790.

The first ten of the amendments were proposed at the first session of the First Congress of the United States, Sept. 25, 1789; and were finally ratified by the constitutional number of states Dec. 15, 1791. The eleventh amendment was proposed at the first session of the Third Congress, March 5, 1794, and was declared in a message from the president of the United States to both houses of Congress, dated Jan. 8, 1798, to have been adopted by the constitutional number of states. The twelfth amendment was proposed at the first session of the Eighth Congress, Dec. 12, 1803, and was adopted by the constitutional number of states in 1804, according to a public notice thereof by the secretary of state, dated Sept. 25, 1804.

The thirteenth amendment took effect December 18, 1865.

The fourteenth amendment took effect July 28, 1868.

The fifteenth amendment took effect March 30, 1870.

The sixteenth amendment took effect February 25, 1913.

The seventeenth amendment took effect May 31, 1913.

The eighteenth amendment took effect January 29, 1920.

The nineteenth amendment took effect August 27, 1920.

The twentieth amendment took effect February 6, 1933.

The twenty-first amendment took effect December 5, 1933.

The twenty-second amendment took effect March 1, 1951.

The twenty-third amendment took effect April 3, 1961.

The twenty-fourth amendment took effect February 4, 1964.

The twenty-fifth amendment took effect February 23, 1967.

The twenty-sixth amendment took effect July 5, 1971.

The twenty-seventh amendment took effect May 18, 1992.

CHAPTER TWO

LEGISLATIVE BRANCH

The Minnesota Legislature 54

Members of the Senate 57

Members of the House of Representatives 57

Biographies of Legislators 59

Enactment of Legislation 126

Legislative Standing Committees 127

Officers of the Senate 132


Officers of the House of Representatives 134

Legislative Commissions 137

Legislative-Related Functions 140

Capitol News Correspondents 142

Legislative District Maps..... 143



Tom Olmscheid photo

House of Representatives in session.

THE MINNESOTA LEGISLATURE

Senate Office, 231 State Capitol, St. Paul 55155, (612)296-2343.

House Information, 175 State Office Building, St. Paul 55155, (612)296-2146.

Constitution provides: To be elected a state senator or representative, a person must be a qualified voter, twenty-one years old, a resident of Minnesota for one year, and a resident of the legislative district for six months immediately preceding the election (Article IV).

Term: senator - four years; representative - two years.

Compensation: \$27,979 annually; round trips between home and state capital; per diem allowance for living expenses during session.

Membership and apportionment: The state of Minnesota is divided into sixty-seven senate districts, each of which is divided into two of the one hundred and thirty-four house districts. Each senate district is entitled to elect one senator and each house district is entitled to elect one representative.

The Minnesota Legislature enacted a legislative redistricting plan on May 29, 1991, coded as Minnesota Statutes, sections 2.043 to 2.703. The plan was corrected by order of the Minnesota Special Redistricting Panel on December 9, 1991, *Cotlow v. Growe*, No. C8-91-985. The state panel's plan was temporarily superseded by a plan drawn by the United States district court for the district of Minnesota on February 19, 1992, *Emison v. Growe*, 782 F. Supp 427, but the federal court's order was stayed by the United States Supreme Court on March 11, 1992, *Growe v. Emison*, No. 91-1420, and reversed on February 23, 1993, leaving the state panel's plan in place for the 1992 and subsequent elections. The largest Senate district had a population of 66,336, the smallest a population of 64,103, for an overall range of 3.42 percent. The largest House district had a population of 33,427, the smallest a population of 31,502, for an overall range of 5.90 percent.

Organization: Members of the Minnesota Legislature are nominated and elected with party designation. At the November 3, 1992 general election, Minnesota voters elected legislators affiliated with the state's two major political parties: Democratic-Farmer-Labor (DFL) and Independent-Republican (IR). The DFL caucus organized both houses of the legislature during the 1993 session, Presiding officers: Senate members elect the president of the senate from among their members. The president presides over the senate and shares with the speaker the chairmanship of the Legislative Coordinating Commission. The speaker of the house is both a voting member of the house and the presiding officer. The speaker also presides over joint sessions of the house and senate.

Senator Allan H. Spear is president of the senate. Representative Dee Long is speaker of the house. Each house elects top staff members. The secretary of the senate, Patrick E. Flahaven, and the chief clerk of the house, Edward A. Burdick, are the highest ranking staff officers in each body.

Committees: The speaker appoints members of the house to committees and names committee chairs. Nominated by the majority caucus, the speaker works closely with the house majority and becomes a leading spokesman for caucus policies.



David J. Oakes photo



David J. Oakes photo

Senate Majority Leader Roger Moe

Senate Minority Leader Dean E. Johnson



David J. Oakes photo



Tom Olmscheid photo

President of the Senate Allan H. Spear

Speaker of the House Dee Long

In the senate, the chair of the committee on rules and administration, normally the leader of the majority group, has similar power. A senate committee names the committee members and chairs.

The committee system is a vital component of the legislative machinery. The volume of legislation pending before a single session is too great to permit all legislators to work closely with all proposals. Committees hear testimony from proponents and opponents of legislation before they make recommendations to the full legislature. A committee may decide the fate of any legislative proposal. After study, hearing, research, and deliberation, a committee may amend, recommend passage, re-refer to another committee, or table a bill.

The number of committees in each house and the number of members serving on each committee varies from session to session as state concerns and problems dictate. In addition to the standing committees which operate during each session, some committees continue to study specific problems during the legislative interim to report findings to the next legislative session.

Convening the legislature: On the first day of a regular session both houses of the legislature convene at noon. The lieutenant governor, having already taken the oath of office, calls the senate to order and presides until a president has been elected and has taken the oath of office. The house is called to order by the secretary of state who presides over that body as its convening authority until a speaker is elected and has taken the oath of office. After convening, the oath of office is administered to all members of each house.

Special sessions: The legislature may be called into special session at any time by the governor. Special sessions become necessary when legislative action is needed to meet emergencies or when legislative work is unfinished at the end of a regular session. The governor is the only official empowered to call a special session. The governor does not have the power to limit the length or scope of the session.

Functions and powers: The principal legal task of the legislature is to make law by which public policy is established. Legislative activity affects a wide range of state programs and resources including agriculture, conservation, crime prevention, consumer protection, contracts, education, economic development, elections, environment, finance, forestry, health, highways, human rights, insurance, labor relations, natural resources, property, pollution control, recreation, safety, taxation, transportation, utilities, unemployment compensation, veterans' affairs, and workmen's compensation.

Additional legislative functions include proposing amendments to the state constitution for approval by the electorate, electing regents of the University of Minnesota, confirming certain gubernatorial appointments (senate) and performing legislative oversight or review.

The legislature possess a judicial function. It judges the election and qualifications of its members, may punish or expel members for contempt or disorderly behavior, and may impeach or remove from office members of the executive and judicial branches.

CHAPTER 2 LEGISLATIVE BRANCH

Each legislative body has a rules committee which directs the operating procedures of the legislature. The rules the two houses adopt, their joint rules, Minnesota Statutes, and the state constitution provide the guidelines under which the legislature conducts legislative business.

Regular sessions: The Minnesota Legislature convenes in regular session each odd-numbered year on the first Tuesday after the first Monday in January. The 1972 flexible session amendment to Article IV of the constitution authorized the legislature to meet in regular session in both years of the biennium, for a total of 120 legislative days, providing that the legislature cannot meet after the first Monday following the third Saturday in May of any year.


The temporary adjournment between the session of the first year and the second year of the biennium is not a final adjournment, as the biennial session is considered to be one continuous session. For this reason the journal pages of both houses are numbered consecutively through both years and bills are numbered consecutively in order of introduction through both years.

Three test cases were brought in district court for declaratory judgments to determine whether three bills passed on the last day of session in 1973 were valid enactments of law by the legislature. The district court ruled and the supreme court affirmed that the 1973 session and the 1974 session were technically one session separated by a temporary adjournment.

Bills which have not become law or been defeated by legislative action or vetoed by the end of the first half of the session are still available for possible action in the second half of the session. This means standing committees may hear such bills in the interim recess and make recommendations on their passage.

Passage of laws: All revenue (tax measures) must originate in the house. All other matters may originate in either the house or the senate. There is no stated time schedule; speed is often related directly to the legislative support a proposal gathers.

Committee meetings are open to the public, and anyone wishing to speak for or against proposals being considered is given a chance to be heard. The house and senate index offices in the capitol keep a file of bills by number, and anyone may visit these offices to request and receive a copy of a bill without charge.



Tom Olmscheid photo



Tom Olmscheid photo

House Majority Leader Irv Anderson

House Minority Leader Steven Sviggum

MEMBERS OF THE SENATE

Senator	Party	District			
Betty A. Adkins	DFL	19	Arlene J. Lesewski	IR	21
Ellen R. Anderson	DFL	66	Bob Lessard	DFL	3
Tracy L. Beckman	DFL	26	William P. Luther	DFL	47
William V. Belanger, Jr.	IR	41	John Marty	DFL	54
Duane D. Benson	IR	31	Patrick D. McGowan	IR	33
Joanne E. Benson	IR	16	Gene Merriam	DFL	49
Charles A. Berg	DFL	13	James P. Metzen	DFL	39
Linda Berglin	DFL	61	Roger D. Moe	DFL	2
Joe Bertram, Sr.	DFL	14	Ted A. Mondale	DFL	44
Don Betzold	DFL	48	Steven Morse	DFL	32
Kevin M. Chandler	DFL	55	Steve L. Murphy	DFL	29
Florian W. Chmielewski	DFL	8	Thomas M. Neuville	IR	25
Richard J. Cohen	DFL	64	Steven G. Novak	DFL	52
Dick Day	IR	28	Edward C. Oliver	IR	43
Steve Dille	IR	20	Gen Olson	IR	34
Harold R. "Skip" Finn	DFL	4	Sandra L. Pappas	DFL	65
Carol Flynn	DFL	62	Pat Pariseau	IR	37
Dennis R. Frederickson	IR	23	Pat Piper	DFL	27
Paula E. Hanson	DFL	50	Lawrence J. Pogemiller	DFL	59
John C. Hottinger	DFL	24	Leonard R. Price	DFL	57
Jerry R. Janezich	DFL	5	Jane B. Ranum	DFL	63
Dean E. Johnson	IR	15	Ember D. Reichgott	DFL	46
Douglas J. Johnson	DFL	6	Phil J. Riveness	DFL	40
Janet B. Johnson	DFL	18	Martha R. Robertson	IR	45
Terry D. Johnston	IR	35	Linda Runbeck	IR	53
Randy C. Kelly	DFL	67	Dallas C. Sams	DFL	11
Sheila M. Kiscaden	IR	30	Don Samuelson	DFL	12
David L. Knutson	IR	36	Sam G. Solon	DFL	7
Jane Krentz	DFL	51	Allan H. Spear	DFL	60
Carl W. Kroening	DFL	58	Dan Stevens	IR	17
Gary W. Laidig	IR	56	LeRoy A. Stumpf	DFL	1
Keith Langseth	DFL	9	Roy W. Terwilliger	IR	42
Cal Larson	IR	10	Jim Vickerman	DFL	22
			Deanna Wiener	DFL	38

MEMBERS OF THE HOUSE OF REPRESENTATIVES

Representative	Party	District			
Ron Abrams	IR	45A	Ron Erhardt	IR	42A
Bob Anderson	DFL	10A	Geri Evans	DFL	52B
Irv Anderson	DFL	3A	Jim Farrell	DFL	67A
Marc Asch	DFL	53B	Don L. Frerichs	IR	31A
David Battaglia	DFL	6A	Edwina Garcia	DFL	63B
Gerald J. "Jerry" Bauerly	DFL	17B	Jim Girard	IR	21A
Pat Beard	DFL	57B	Kevin Goodno	IR	9A
Brian Bergson	DFL	48A	Lee Greenfield	DFL	62A
Jeff Bertram	DFL	14B	Mindy Greiling	DFL	54B
Hilda Bettermann	IR	10B	Dave Gruenes	IR	16B
Dave Bishop	IR	30B	Gil Gutknecht	IR	30A
Kathleen A. Blatz	IR	40B	Kris Hasskamp	DFL	12A
Chuck Brown	DFL	13A	Bob Haukoos	IR	27A
Kay Brown	DFL	25A	Alice Hausman	DFL	66B
Lyndon R. Carlson	DFL	46B	Mark Holsten	IR	56A
Phil Carruthers	DFL	47B	Gene Hugoson	IR	26A
Karen Clark	DFL	61A	Thomas Huntley	DFL	6B
Tim Commers	IR	38A	Joel Jacobs	DFL	49B
Roger Cooper	DFL	15B	Mike Jaros	DFL	7B
Marvin Dauner	DFL	9B	Richard H. Jefferson	DFL	58B
Gregory M. Davids	IR	31B	Loren Jennings	DFL	18B
Andy Dawkins	DFL	65A	Alice M. Johnson	DFL	48B
Steve Dehler	IR	14A	Bob Johnson	DFL	4A
Mike Delmont	DFL	51A	Virgil J. Johnson	IR	32B
Jerry Dempsey	IR	29A	Phyllis Kahn	DFL	59B
John Dorn	DFL	24A	Henry J. Kalis	DFL	26B
			Steve Kelley	DFL	44A

CHAPTER 2 LEGISLATIVE BRANCH

Becky Kelso	DFL	35B	Tim Pawlenty	IR	38B
Anthony G. "Tony" Kinkel	DFL	4B	Gene Pelowski, Jr.	DFL	32A
Stephanie Klinzing	DFL	19B	Walter E. Perl	DFL	57A
Jerry Knickerbocker	IR	43B	Doug Peterson	DFL	13B
LeRoy Koppendrayer	IR	17A	Thomas Pugh	DFL	39A
Phil Krinkie	IR	53A	Leo J. Reding	DFL	27B
Richard "Rick" Krueger	DFL	11B	Ann H. Rest	DFL	46A
Harold Lasley	DFL	18A	Jim Rhodes	IR	44B
Peggy Leppik	IR	45B	James I. Rice	DFL	58A
Bernie Lieder	DFL	2A	Peter Rodosovich	DFL	25B
Warren Limmer	IR	33B	Tom Rukavina	DFL	5A
Arlon Lindner	IR	33A	John J. Sarna	DFL	59A
Dee Long	DFL	60A	Alice Seagren	IR	41A
Becky Lourey	DFL	8B	Kathleen Sekhon	DFL	50A
Darlene Luther	DFL	47A	Wayne Simoneau	DFL	52A
Teresa Lynch	IR	50B	Wesley J. "Wes" Skoglund	DFL	62B
Bill Macklin	IR	37B	Steven Smith	IR	34A
Mark P. Mahon	DFL	40A	Loren Solberg	DFL	3B
Carlos Mariani	DFL	65B	Wally Sparby	DFL	1B
Betty McCollum	DFL	55B	Brad Stanius	IR	55A
Mary Jo McGuire	DFL	54A	Andy Steensma	DFL	21B
Bob Milbert	DFL	39B	Steven A. Sviggum	IR	28B
Carol Molnau	IR	35A	Doug Swenson	IR	51B
Connie Morrison	IR	36B	David Tomassoni	DFL	5B
Darrel Mosel	DFL	23B	Eileen Tompkins	IR	36A
Willard Munger	DFL	7A	Steve Trimble	DFL	67B
Mary Murphy	DFL	8A	Jim Tunheim	DFL	1A
Pamela Neary	DFL	56B	Todd H. Van Dellen	IR	34B
Sydney G. Nelson	DFL	11A	Kathleen Vellenga	DFL	64A
Robert "Bob" Ness	IR	20A	Barb Vickerman	IR	23A
Edgar Olson	DFL	2B	Jean Wagenius	DFL	63A
Katy Olson	DFL	22B	Bob Waltman	IR	29B
Mark Olson	IR	19A	Charlie Weaver	IR	49A
Tony Onnen	IR	20B	Linda Wejeman	DFL	61B
Joe Opatz	DFL	16A	Alan W. Welle	DFL	15A
Howard Orenstein	DFL	64B	Stephen G. Wenzel	DFL	12B
Myron Orfield	DFL	60B	Ted Winter	DFL	22A
Tom Osthoff	DFL	66A	Ken Wolf	IR	41B
Don Ostrom	DFL	24B	Gary D. Worke	IR	28A
Dennis Ozment	IR	37A	Tom Workman	IR	43A
Sidney Pauly	IR	42B			



David Oakes photo

Senators discuss a pending bill.



Senator District 1
LeRoy Stumpf
(Democratic-Farmer-Labor)

Home: 428 Riverside, Thief River Falls 56701,
(218)681-3731.
Capitol: G-24 State Capitol, St. Paul 55155, (612)296-8660.

Committees: Chair, Higher Education Finance Division/Co-Chair, Education; Finance; Government Operations & Reform; Rules & Administration.

Biography: Farmer. Born: May 29, 1944. Education: St. Paul Seminary (B.A.), Syracuse University (M.P.A.); Minnesota House of Representatives (1981-82); wife: Carol, three children.

Elected: 1982, 1986, 1990, 1992.




Representative District 1A
Jim Tunheim
(Democratic-Farmer-Labor)

Home: Box 66, Kennedy 56733, (218)674-4480.
Capitol: 335 State Office Bldg., St. Paul 55155,
(612)296-9635.

Committees: Chair, Tourism & Small Business Division/Commerce & Economic Development; Education; Ethics; Regulated Industries & Energy.

Biography: Farmer/Legislator. Born: June, 1941. Education: Electronics, Thief River Falls AVTI; wife: Diana, three children.

Elected: 1982, 1984, 1986, 1988, 1990, 1992.




Representative District 1B
Wally A. Sparby
(Democratic-Farmer-Labor)

Home: R.R. 4, Box 13, Thief River Falls, 56701,
(218)681-5879.
Capitol: 351 State Office Bldg., St. Paul 55155,
(612)296-9918.

Committees: Chair, General Legislation, Veterans Affairs & Elections; Agriculture; Environment & Natural Resources.

Biography: Economic Development Consultant/Farmer. Education: Forestry, University of Minnesota & Bemidji State University; wife: Ione, four children.

Elected: 1982, 1984, 1986, 1988, 1990, 1992.



Senator District 2
Roger D. Moe
(Democratic-Farmer-Labor)

Home: Rt. 3, P.O. Box 86A, Erskine 56535, (218)574-2216.
Capitol: 208 State Capitol, St. Paul 55155, (612)296-2577.

Majority Leader

Committees: Chair, Rules & Administration; Education; Ethics & Campaign Reform.

Biography: Vice President, Coleman and Christianson, Inc. Born: June 2, 1944. Education: Mayville State University (B.S.); wife Paulette, four children.

Elected: 1970, 1972, 1976, 1980, 1982, 1986, 1990, 1992.



Representative District 2A
Bernie Lieder
(Democratic-Farmer-Labor)

Home: 911 Thorndale Ave., Crookston 56716, (218)281-1991.
Capitol: 515 State Office Bldg., St. Paul 55155, (612)296-5091.

Committees: Chair, Ethics; Capital Investment; Economic Development, Infrastructure & Regulation Finance; Transportation & Transit.

Biography: Professional engineer. Education: University of Illinois, Purdue University; wife: Shirley B., three children.

Elected: 1984, 1986, 1988, 1990, 1992.




Representative District 2B
Edgar Olson
(Democratic-Farmer-Labor)

Home: Rt. 3, Box 99, Fosston 56542, (218)435-6634.
Capitol: 517 State Office Bldg., St. Paul 55155, (612)296-4265.

Committees: Regulated Industries & Energy; Taxes; Transportation & Transit.

Biography: Farmer. Born: October, 1937. Education: North Dakota State University; two children.

Elected: 1984, 1986, 1988, 1990, 1992.



Senator District 3
Bob Lessard
(Democratic-Farmer-Labor)

Home: 108 Riverview Blvd., International Falls 56649,
(218)283-8555.
Capitol: 111 State Capitol, St. Paul 55155, (612)296-4136.

Committees: Chair, Environment & Natural Resources; Metropolitan & Local Government; Rules & Administration; Veterans & General Legislation.

Biography: Small Business, Fishing/Hunting/Tourist Outfitter. Born: May 18, 1931. Four children.

Elected: 1976, 1980, 1982, 1986, 1990, 1992.



Representative District 3A
Irv Anderson
(Democratic-Farmer-Labor)

Home: 909 13th St., International Falls 56649-2830,
(218)283-2416.
Capitol: 459 State Office Bldg., St. Paul 55155,
(612)296-4936.

Majority Leader

Committees: Chair, Rules & Legislative Administration; Labor & Regulated Industries; Taxes & Ways & Means.

Biography: Legislator. Education: University of Minnesota; wife: Phyllis, two children.

Elected: 1964, 1966, 1968, 1970, 1972, 1974, 1976, 1978, 1980, 1990, 1992.




Representative District 3B
Loren Solberg
(Democratic-Farmer-Labor)

Home: Box 61, 115-5th Ave., Bovey 55709, (218)245-1602.
Capitol: 343 State Office Bldg., St. Paul 55155,
(612)296-2365.

Committees: Chair, Ways & Means; Ethics; Judiciary; Rules & Legislative Administration.

Biography: Teacher. Born: November, 1941. Bemidji State University (B.S., M.S., math education); Harvard University (M.P.A.); wife: Joan, four children.

Elected: 1982, 1984, 1986, 1988, 1990, 1992.



Senator District 4
Harold "Skip" Finn
(Democratic-Farmer-Labor)

Home: P.O. Box 955, Cass Lake 56633, (218)335-6954.
Capitol: 321 State Capitol, St. Paul 55155, (612)296-6128.

Committees: Environment & Natural Resources; Health Care; Judiciary; Taxes & Tax Laws.

Biography: Attorney. Born: October 27, 1948. Education: University of Minnesota (B.A., J.D.); wife: Teri, two children.

Elected: 1990, 1992.



Representative District 4A
Bob Johnson
(Democratic-Farmer-Labor)

Home: Rt. 2, Box 145, Bemidji 56601, (218)751-2035.
Capitol: 345 State Office Bldg., St. Paul 55155, (612)296-5516.

Committees: Commerce & Economic Development; General Legislation, Veterans Affairs & Elections; Governmental Operations & Gambling.

Biography: Special Education, School Social worker. Education: Bemidji State University (B.A.); wife: Kae, one child.

Elected: 1986, 1988, 1990, 1992.



Representative District 4B
Anthony G. (Tony) Kinkel
(Democratic-Farmer-Labor)

Home: P.O. Box 568, Park Rapids 56470, (218)732-7481.
Capitol: 453 State Office Bldg., St. Paul 55155, (612)296-2451.

Committees: Commerce & Economic Development; Education; Governmental Operations & Gambling.

Biography: Educator. Born: November, 1960. Education: University of Minnesota, Duluth (B.A.A., social science); member: Legislative Commission on Minnesota Resources, State Government Finance Division; vice-chair Tourism & Small Business Division; single.

Elected: 1986, 1988, 1990, 1992.



Senator District 5
Jerry R. Janezich
 (Democratic-Farmer-Labor)

Home: 518 8th St. NE, Chisholm 55719, (218)254-2246.
Capitol: 328 State Capitol, St. Paul 55155, (612)296-8017.

Committees: Commerce & Consumer Protection; Education; Gaming Regulation; Metropolitan & Local Government.

Biography: Small business co-owner. Born: March 16, 1950. Education: St. Cloud State University (B.S.); wife: Pat, three children.

Elected: 1990, 1992.



Representative District 5A
Tom Rukavina
 (Democratic-Farmer-Labor)


Home: 6930 Hwy. 169, Virginia 55792, (218)749-5690.
Capitol: 473 State Office Bldg., St. Paul 55155, (612)296-0170.

Assistant Majority Leader

Committees: Environment & Natural Resources; Labor-Management Relations; Rules & Legislative Administration; Taxes.

Biography: Legislator. Born: August, 1950. Education: University of Minnesota, Duluth (B.A., cum laude, political science); wife: Lenore, two children.

Elected: 1986, 1988, 1990, 1992.



Representative District 5B
David Tomassoni
 (Democratic-Farmer-Labor)

Home: 412 NW 2nd St., Chisholm 55719-1504, (218)254-3430.
Capitol: 569 State Office Bldg., St. Paul 55155, (612)296-0172.

Committees: Education; Governmental Operations & Gambling; Housing.

Biography: Insurance. Born: December 5, 1952. Education: University of Denver (B.S.B.A., business administration); member: NALU, Chisholm Chamber of Commerce, Chisholm Blue Line Club; wife: Charlotte, three children, Chauntell, Dante, Danny.

Elected: 1992.



Senator District 6
Douglas J. Johnson
(Democratic-Farmer-Labor)

Home: Box 395, Cook 55723, (218)666-2209.
Capitol: 205 State Capitol, St. Paul 55155, (612)296-8881.

Committees: Chair, Taxes & Tax Laws; Ethics & Campaign Reform; Jobs, Energy & Community Development; Rules & Administration.

Biography: High school counselor. Born August 17, 1942. Education: Virginia Junior College (A.A.), University of Minnesota, Duluth (B.S.), Wisconsin State University (M.Ed.); Minnesota House of Representatives (1971-76); single.

Elected: 1976, 1980, 1982, 1986, 1990, 1992.



Representative District 6A
David P. Battaglia
(Democratic-Farmer-Labor)

Home: 1803 7th Ave., Two Harbors 55616, (218)834-3014.
Capitol: 377 State Office Bldg., St. Paul 55155, (612)296-2190.

Committees: Chair, Environment & Natural Resources Finance; Environment & Natural Resources; Labor-Management Relations; Ways & Means.

Biography: Teacher. Born: January, 1931. Education: St. Cloud State University (B.S., industrial arts/social studies), wife: Jeanne, five children.

Elected: 1976, 1978, 1980, 1982, 1984, 1986, 1988, 1990, 1992.



Representative District 6B
Thomas Huntley
(Democratic-Farmer-Labor)

Home: 1924 Wallace Ave., Duluth 55803, (218)724-6568.
Capitol: 387 State Office Bldg., St. Paul 55155, (612)296-2228.

Committees: Financial Institutions & Insurance; Health & Human Services; Labor-Management Relations.

Biography: Associate Professor, biochemistry, University of Minnesota. Born: February 10, 1938, St. Paul. Education: University of Minnesota (B.S., chemistry), Iowa State University (Ph.D., biochemistry); member: Duluth City Council (1982-86), commissioner, Seaway Port Authority of Duluth (1988-93); wife: Gail, two children.

Elected: 1992.



Senator District 7
Sam G. Solon
(Democratic-Farmer-Labor)

Home: 616 W. Third St., Duluth 55806, (218)727-3997.
Capitol: 303 State Capitol, St. Paul 55155, (612)296-4188.

Committees: Chair, Commerce & Consumer Protection; Education; Family Services; Rules & Administration.

Biography: Legislator/Retired Educator. Born: June 25, 1931. Education: University of Minnesota, Duluth (B.S.); Minnesota House of Representatives (1971-72).

Elected: 1972, 1976, 1980, 1982, 1986, 1990, 1992.



Representative District 7A
Willard Munger
(Democratic-Farmer-Labor)

Home: 1121 S. 70th Ave. W., Duluth 55807, (218)624-4050.
Capitol: 479 State Office Bldg., St. Paul 55155, (612)296-4282.

Committees: Chair, Environment & Natural Resources; Environment & Natural Resources Finance; Rules & Legislative Administration.

Biography: Motel owner. Born: January, 1911. Education: University of Minnesota, Duluth (extension); wife: Frances, two children.

Elected: 1954, 1956, 1958, 1960, 1962, 1966, 1968, 1970, 1972, 1974, 1976, 1978, 1980, 1982, 1984, 1986, 1988, 1990, 1992.



Representative District 7B
Mike Jaros
(Democratic-Farmer-Labor)

Home: 619 E. 6th St., Duluth 55805, (218)727-0412.
Capitol: 559 State Office Bldg., St. Paul 55155, (612)296-4246.

Committees: Chair, International Trade, Technology & Economic Development Division/Commerce & Economic Development; Taxes.

Biography: Legislator. Born: April, 1944. Education: University of Minnesota, Minneapolis (B.A., Russian, Spanish, Latin); wife: Annette, three children.

Elected: 1972, 1974, 1976, 1978, 1984, 1986, 1988, 1990, 1992.



Senator District 8
Florian Chmielewski
(Democratic-Farmer-Labor)

Home: Sturgeon Lake 55783, (218)372-3616.
Capitol: 325 State Office Bldg., St. Paul 55155,
(612)296-4182.

Committees: Chair, Transportation & Public Transit; Jobs,
Energy & Community Development; Rules & Administration;
Veterans & General Legislation.

Biography: Television network president/Farmer. Born:
February 10, 1927. Education: Willow River High School,
University of Minnesota Agricultural Extension, LaSalle Law
Extension University; Senate President pro tempore, 1993;
wife: Patricia, four children.

Elected: 1970, 1972, 1976, 1980, 1982, 1986, 1990, 1992.



Representative District 8A
Mary Murphy
(Democratic-Farmer-Labor)

Home: 5180 W. Arrowhead Rd., Hermantown 55811,
(218)729-6399.

Capitol: 557 State Office Bldg., St. Paul 55155,
(612)296-2676.

Committees: Chair, Judiciary Finance Division/Judiciary;
Commerce & Economic Development; Labor-Management
Relations; Ways & Means.

Biography: Teacher. Education: College of St. Scholastica
(B.A., history), University of Minnesota, Duluth; American
University, Indiana University, Macalester College (graduate
work); single.

Elected: 1976, 1978, 1980, 1982, 1984, 1986, 1988, 1990,
1992.



Representative District 8B
Becky Lourey
(Democratic-Farmer-Labor)

Home: Box 100, Star Rt., Kerrick 55756-9705,
(218)496-5528.

Capitol: 421 State Office Bldg., St. Paul 55155,
(612)296-4308.

Committees: Commerce & Economic Development; Finan-
cial Institutions & Insurance; Health & Human Service.

Biography: Legislator/Activist/Homemaker. Born: Septem-
ber, 1943. Education: Asbury College, KY, University of
Minnesota; vice-chair, Health & Housing Finance Division;
member: Legislative Commission on Health Care Access;
International Trade, Technology & Economic Development
Division; husband: Gene, 11 children.

Elected: 1990, 1992.



Senator District 9
Keith Langseth
 (Democratic-Farmer-Labor)

Home: Rt. 2, Glyndon 56547, (218)498-2580.
Capitol: G-24 State Capitol, St. Paul 55155, (612)296-3205.

Committees: Chair, Transportation & Public Transit Finance Division/Transportation & Public Transit; Education; Finance; Metropolitan & Local Government.

Biography: Farmer. Born: January 20, 1938. Minnesota House of Representatives (1975-78); special legislative concerns: agriculture and natural resources, education, small business; wife: Lorraine.

Elected: 1980, 1982, 1986, 1990, 1992.



Representative District 9A
Kevin P. Goodno
 (Independent-Republican)

Home: 806 3rd St. S., Moorhead 56560-3314, (218)236-9585.
Capitol: 327 State Office Bldg., St. Paul 55155, (612)296-5515.

Committees: Labor-Management Relations; Regulated Industries & Energy; Taxes.

Biography: Retail Small Businessman. Born: October, 1962. Education: Concordia College (B.A., business administration, B.A., political science); wife: Linda.

Elected: 1990, 1992.



Representative District 9B
Marvin Dauner
 (Democratic-Farmer-Labor)

Home: Rt. 2, Box 211, Hawley 56549, (218)483-4152.
Capitol: 581 State Office Bldg., St. Paul 55155, (612)296-6829.

Committees: Agriculture; Housing; Taxes; Transportation & Transit.

Biography: Farmer. Born: December, 1927. Wife: Shirley Ann, five children.

Elected: 1986, 1988, 1990, 1992.



Senator District 10
Cal Larson
(Independent-Republican)

Home: 316 E. Cherry, Fergus Falls 56537, (218)736-5548.
Capitol: 145 State Office Bldg., St. Paul 55155,
(612)296-5655.

Committees: Commerce & Consumer Protection; Education;
Finance; Veterans & General Legislation.

Biography: Insurance Broker. Education: Badger High
School, Concordia College (B.A.); Minnesota House of
Representatives (1967-73); wife: Loretta; two children.

Elected: 1986, 1990, 1992.



Representative District 10A
Bob Anderson
(Democratic-Farmer-Labor)

Home: Box 28, Ottertail 56571, (218)495-2509.
Capitol: 317 State Office Bldg., St. Paul 55155,
(612)296-4946.

Committees: Chair, Health & Housing Finance Divi-
sion/Health & Human Services; Commerce & Economic
Development; Regulated Industries & Energy; Ways & Means.

Biography: Small Businessman. Education: University of
Miami, FL (BBA, finance); wife: Janet Lynn.

Elected: 1976, 1978, 1980, 1982, 1984, 1986, 1988, 1990,
1992.



Representative District 10B
Hilda Bettermann
(Independent-Republican)

Home: 8435 Sara Rd. NW, Brandon 56135-9791,
(612)524-2628.
Capitol: 243 State Office Bldg., St. Paul 55155,
(612)296-4317.

Committees: Agriculture; Education; Labor-Management
Relations.

Biography: Teacher. Education: University of Minnesota
(undergraduate courses), St. Cloud State University; Moorhead
State University; Hamline University; husband: William, two
children.

Elected: 1990, 1992.



Senator District 11
Dallas C. Sams
(Democratic-Farmer-Labor)

Home: Rt. 1, P.O. Box 258, Staples 56479, (218)894-3029.
Capitol: G-9 State Capitol, St. Paul 55155, (612)297-8063.

Committees: Agriculture & Rural Development; Governmental Operations & Reform; Health Care; Taxes & Tax Laws.

Biography: Farmer/Farm business management instructor. Born: August 30, 1952. Education: Brainerd Community College, University of Minnesota (B.S.); wife: Elaine, four children.

Elected: 1990, 1992.



Representative District 11A
Sydney G. Nelson
(Democratic-Farmer-Labor)

Home: R.R. 3, Box 102, Sebeka 56477-9223, (218)837-5368.
Capitol: 527 State Capitol Bldg., St. Paul 55155, (612)296-4293.

Committees: Agriculture; Health & Human Services; Local Government & Metropolitan Affairs.

Biography: Farmer/Former Otter Tail County Commissioner; wife: Kathryn, three children.

Elected: 1990, 1992.



Representative District 11B
Richard "Rick" Krueger
(Democratic-Farmer-Labor)

Home: 524 N. 6th St., Staples 56479, (218)894-2443.
Capitol: 357 State Office Bldg., St. Paul 55155, (612)296-3201.

Committees: Chair, State Government Finance/Governmental Operations & Gambling; Capital Investment; Ways & Means.

Biography: Information Management Consultant. Born: February, 1949. Education: Winona State University (B.S., political science/psychology), College of St. Thomas (M.A., education), University of Minnesota (M.A., postgraduate work, education administration), Bush Fellow, Harvard (M.A., public administration); wife: Diane, three children.

Elected: 1982, 1984, 1986, 1988, 1990, 1992.



Senator District 12
Don Samuelson
(Democratic-Farmer-Labor)

Home: 1018 Portland Ave., Brainerd 56401, (218)829-4898.
Capitol: 124 State Capitol, St. Paul 55155, (612)297-4875.

Committees: Chair, Health Care & Family Services Finance Division/Health Care; Commerce & Consumer Protection; Family Services; Finance.

Biography: Union business manager. Born: August 23, 1932. Education: High School; Minnesota House of Representatives (1969-76, 1981-82); wife: Nancy, four children.

Elected: 1982, 1986, 1990, 1992.



Representative District 12A
Kris Hasskamp
(Democratic-Farmer-Labor)

Home: 405 Superior Ave., Crosby 56441, (218)546-7010.
Capitol: 451 State Office Bldg., St. Paul 55155, (612)296-4333.

Committees: Commerce & Economic Development; Environment & Natural Resources; Environment & Natural Resources Finance; General Legislation, Veterans Affairs & Elections.

Biography: Health & Wellness Educator/Legislator. Born: April, 1951. Education: Brainerd Community College (A.A.), Bemidji State University (B.S., health/physical education), College of St. Scholastica; member: Brainerd Professional Women's Association, Brainerd Technical College Citizens Advisory Board, Crosby-Ironton Community Education & Foundation Board, Ducks Unlimited, Deerhunters Association, Cuyuna Range Conservation Club, Rabbit Lake Association Board, Brainerd Community College Alumni Board; single.

Elected: 1988, 1990, 1992.



Representative District 12B
Stephen G. Wenzel
(Democratic-Farmer-Labor)

Home: 312 3rd. St. SE, Little Falls 56345, (612)632-6485.
Capitol: 487 State Office Bldg., St. Paul 55155, (612)296-4247.

Committees: Chair, Agriculture; Environment & Natural Resources Finance; Financial Institutions & Insurance; Labor-Management Relations.

Biography: Legislator/Educator. Born: December, 1946. Education: St. Cloud State University (B.S.); single

Elected: 1972, 1974, 1976, 1978, 1980, 1982, 1984, 1986, 1988, 1990, 1992.



Senator District 13
Charles A. Berg
(Democratic-Farmer-Labor)

Home: Box 29, Chokio 56221, (612)324-2506.
Capitol: 328 State Capitol, St. Paul 55155, (612)296-5094.

Committees: Chair, Gaming Regulation; Agriculture & Rural Development; Environment & Natural Resources; Rules & Administration.

Biography: Farmer. Born: October 15, 1927. Wife: Carol, seven children.

Elected: 1972, 1980, 1982, 1986, 1990, 1992.



Representative District 13A
Chuck Brown
(Democratic-Farmer-Labor)

Home: Rt. 3, Box 11A, Appleton 56208, (612)289-1680.
Capitol: 597 State Office Bldg., St. Paul 55155, (612)296-4929.

Committees: Chair, Local Government & Metropolitan Affairs; Education; Judiciary.

Biography: Auctioneer/Legislator. Born: April, 1951. Education: Southwest State University (psychology), Brown Institute (broadcasting); wife: Becky, four children.

Elected: 1984, 1986, 1988, 1990, 1992.




Representative District 13B
Doug Peterson
(Democratic-Farmer-Labor)

Home: Rt. 3, Box 90, Madison 56256-9452, (612)769-2453.
Capitol: 523 State Office Bldg., St. Paul 55155, (612)296-4228.

Committees: Agriculture; Environment & Natural Resources; Financial Institutions & Insurance; Taxes.

Biography: Teacher/Farmer. Born: October, 1948. Education: Augustana College, Sioux Falls, SD (B.S., art, graduate work); wife: Elly, two children.

Elected: 1990, 1992.



Senator District 14
Joe Bertram, Sr.
(Democratic-Farmer-Labor)

Home: 887 Flanders Dr., Paynesville 56362, (612)243-4708.
Capitol: 323 State Capitol, St. Paul 55155, (612)296-2084.

Committees: Chair, Agriculture & Rural Development; Gaming Regulation; Rules & Administration; Taxes & Tax Laws; Veterans & General Legislation.

Biography: Farmer. Born: July 3, 1954. Education: Melrose Senior High, St. Cloud Area Vocational Technical Institute, St. Cloud State University, Bemidji State University; wife: Mary Lee, three children.

Elected: 1980, 1982, 1986, 1990, 1992.



Representative District 14A
Steve Dehler
(Independent-Republican)

Home: Box 129, St. Joseph 56374-0129, (612)363-8778.
Capitol: 223 State Office Bldg., St. Paul 55155, (612)296-7808.

Committees: Agriculture; Education; Governmental Operations & Gambling.

Biography: Retail Grocer/Corrections Officer/Dispatcher in Morrison County. Born: March 21, 1950. Education: St. John's University, Collegeville (economics/accounting); member: chamber of commerce, Knights of Columbus; wife: Jean, two children.

Elected: 1992.



Representative District 14B
Jeff Bertram
(Democratic-Farmer-Labor)

Home: 662 Spruce St., Paynesville 56362, (612)243-3186.
Capitol: 571 State Office Bldg., St. Paul 55155, (612)296-4373.

Committees: Agriculture; Education; Financial Institutions & Insurance; General Legislation, Veterans Affairs & Elections.

Biography: Farmer/Legislator. Born: January 24, 1960. Education: Melrose High School, St. Cloud State University; Outstanding Young Man of America (1985); Chairman: Paynesville Waste Commission; member: MCCL, NRA, NFIB, Jaycees, Knights of Columbus, Catholic Aid Assn., St. Cloud State Alumni Assn., St. Louis Catholic Church; Pheasants Forever and Ducks Unlimited sponsor; Minnesota Deerhunter Association; wife: Jane, three children.

Elected: 1986, 1988, 1990, 1992.



Senator District 15
Dean E. Johnson
(Independent-Republican)

Home: 1500 Country Club Dr. NE, Willmar 56201,
(612)235-6815.

Capitol: 147 State Office Bldg., St. Paul 55155,
(612)296-3826.

Minority Leader

Committees: Ethics & Campaign Reform; Finance; Gaming Regulation; Rules & Administration.

Biography: Lutheran pastor/Chaplain (Colonel) Minnesota Army National Guard. Born: June 24, 1947. Education: Luther College (B.A., business administration), Master of Divinity, Luther Theological Seminary; Minnesota House of Representatives (1979- 1982); wife: Avonelle.

Elected: 1982, 1986, 1990, 1992.



Representative District 15A
Alan W. Welle
(Democratic-Farmer-Labor)

Home: 5290 Lawler Beach Rd., Willmar 56201,
(612)235-5029.

Capitol: 591 State Office Bldg., St. Paul 55155,
(612)296-6206.

Committees: Taxes; Ways & Means.

Biography: Teacher. Born: November, 1945. Education: St. Cloud State University (B.A., business administration), University of Minnesota (B.S., business education); wife: Laura, two children, Ben and Adam.

Elected: 1982, 1984, 1986, 1988, 1990, 1992.



Representative District 15B
Roger Cooper
(Democratic-Farmer-Labor)

Home: 260 S. 6th St., P.O. Box 461, Bird Island 55310,
(612)365-3097.

Capitol: 545 State Office Bldg., St. Paul 55155,
(612)296-4346.

Committees: Agriculture; General Legislation, Veterans Affairs & Elections; Health & Human Services; Local Government & Metropolitan Affairs.

Biography: Public School Teacher. Born: November, 1944. Education: Rockford College, Rockford, IL (B.A., history), Mankato State University (graduate work, political science); wife: Margie.

Elected: 1986, 1988, 1990, 1992.



Senator District 16
Joanne E. Benson
(Independent-Republican)

Home: P.O. Box 6155, 812 Clark Pl., St. Cloud 56302, (612)251-6266.
Capitol: 153 State Capitol, St. Paul 55155, (612)296-6455.

Committees: Education; Environment & Natural Resources; Family Services; Taxes & Tax Laws.

Biography: Associate Professor (on legislative leave). Born: January 4, 1943. Education: St. Cloud State University (B.S., elementary education); husband: Robert R., two children.

Elected: 1990, 1992.



Representative District 16A
Joe Opatz
(Democratic-Farmer-Labor)

Home: 402 Riverside Dr. SE, St. Cloud 56301, (612)252-1138.
Capitol: 423 State Office Bldg., St. Paul 55155, (612)296-6612.

Committees: Commerce & Economic Development; General Legislation, Veterans Affairs & Elections; Governmental Operations & Gambling.

Biography: University Administrator. Education: University of Minnesota (PhD, education), Kent State University (M.Ed), St Cloud State University (B.A., education, psychology); single.

Elected: 1992.




Representative District 16B
Dave Gruenes
(Independent-Republican)

Home: 5651 W. Oakes Dr., St. Cloud 56303, (612)255-0686.
Capitol: 203 State Office Bldg., St. Paul 55155, (612)296-6316.

Committees: Financial Institutions & Insurance; Health & Human Services; Regulated Industries & Energy.

Biography: Bank Vice President. Born: January, 1958. Education: St. John's University, Collegeville (B.A., education); wife: Mary, one child.

Elected: 1980, 1982, 1984, 1986, 1988, 1990, 1992.



Senator District 17
Dan Stevens
(Independent-Republican)

Home: Rt. 4, Box 122, Mora 55051, (612)679-1142.
Capitol: 127 State Office Bldg., St. Paul 55155,
(612)296-8075.

Committees: Agriculture & Rural Development; Family Services; Governmental Operations & Reform.

Biography: Business manager & Farmer. Born: February 23, 1950. Education: University of Minnesota; member: Legislative Commission on Waste Management; wife: Barb, four children.

Elected: 1992.



Representative District 17A
LeRoy Koppendrayner
(Independent-Republican)

Home: 6234 Davenport Rd., Princeton 55371, (612)389-1490.
Capitol: 233 State Office Bldg., St. Paul 55155,
(612)296-6746.

Committees: Agriculture; Education; Housing.

Biography: Farmer/Int'l. Agricultural Consultant. Born: May, 1941. Education: Vermillion Community College, Ely, Dunwoody Institute & Anoka Technical Institute; wife: Carolyn, four children.

Elected: 1990, 1992.



Representative District 17B
Gerald J. "Jerry" Bauerly
(Democratic-Farmer-Labor)

Home: 2168 Primrose Rd. NE, Sauk Rapids 56379,
(612)968-6554.
Capitol: 409 State Office Bldg., St. Paul 55155,
(612)296-5377.

Committees: Agriculture; Education; Rules & Legislative Administration.

Biography: Businessman/Farmer. Born: October, 1943. Education: St. Cloud State University (B.S., social science/political science, graduate work education administration); Speaker pro tempore, 1993; wife: Elaine, three children.

Elected: 1986, 1988, 1990, 1992.



Senator District 18
Janet B. Johnson
(Democratic-Farmer-Labor)

Home: 37955 Bridge Rd., North Branch 55056,
(612)674-8561.
Capitol: 321 State Capitol, St. Paul 55155, (612)296-5419.

Committees: Environment & Natural Resources; Family Services; Finance; Jobs, Energy & Community Development.

Biography: Small business owner. Born: March 5, 1940. Education: University of Minnesota; husband: Dennis, three children.

Elected: 1990, 1992.



Representative District 18A
Harold Lasley
(Democratic-Farmer-Labor)

Home: 30135 Norway Dr., Cambridge 55008, (612)444-9496.
Capitol: 433 State Office Building, St. Paul 55155,
(612)296-5364.

Committees: Education; General Legislation, Veterans Affairs & Elections; Transportation & Transit.

Biography: Builder. Born: December, 1948. Education: St. John's University (B.A., economics); wife: Susan J. Butler, two children.

Elected: 1986, 1988, 1990, 1992.



Representative District 18B
Loren Jennings
(Democratic-Farmer-Labor)

Home: Rt. 1, Box 60A, Harris 55032, (612)674-7538.
Capitol: 349 State Office Bldg., St. Paul 55155,
(612)296-0518.

Committees: Financial Institutions & Insurance; Health & Human Services; Regulated Industries & Energy.

Biography: Business Owner. Born: June, 1951. Education: Vocational-Technical school; single.

Elected: 1984, 1986, 1988, 1990, 1992.



Senator District 19
Betty A. Adkins
(Democratic-Farmer-Labor)

Home: 1655 Kadler Ave. NE, St. Michael 55376,
(612)497-2693.

Capitol: 309 State Capitol, St. Paul 55155, (612)296-5981.

Committees: Chair, Metropolitan & Local Government; Family Services; Gaming Regulation; Rules & Administration.

Biography: Legislator, homemaker. Born: June 4, 1934. Education: University of Minnesota, North Hennepin Community College; husband: Wallace, six children.

Elected: 1982, 1986, 1990, 1992.



Representative District 19A
Mark Olson
(Independent-Republican)

Home: 17085 142nd. St., Big Lake 55309, (612)263-3500.

Capitol: 315 State Office Bldg., St. Paul 55155,
(612)296-4237.

Committees: Commerce & Economic Development; Governmental Operations & Gaming; Housing.

Biography: Sole Proprietor/Carpenter, log home builder. Born: July 1, 1955. Education: high school, Wright Technical Center, Apprenticeship.

Elected: 1992.



Representative District 19B
Stephanie Klinzing
(Democratic-Farmer-Labor)

Home: 10511 209th Ave. NW, Elk River 55330,
(612)441-5806.

Capitol: 549 State Office Bldg., St. Paul 55155,
(612)296-5063.

Committees: Health & Human Services; Housing; Local Government & Metropolitan Affairs.

Biography: Journalist. Born: October 31, 1949. Education: University of Wisconsin, Superior (journalism); husband: James Zaczkowski, three children.

Elected: 1992.



Senator District 20
Steve Dille
(Independent-Republican)

Home: 69800 305th St., Dassell 55325, (612)398-6545.
Capitol: 103 State Capitol, St. Paul 55155, (612)296-4131.

Committees: Agriculture & Rural Development; Environment & Natural Resources; Jobs, Energy & Community Development; Transportation & Public Transit.

Biography: Farmer/Veterinarian. Born: March 16, 1945. Education: University of Minnesota (B.S., 1967; D.V.M., 1969); Vietnam (3 1/2 years); faculty, University of Minnesota (2 years), former township supervisor and county commissioner; Minnesota House of Representatives (1987-1992); wife: Pamela, four children.

Elected: 1992.




Representative District 20A
Robert Ness
(Independent-Republican)

Home: 24966 729th Ave., Dassell 55325, (612)275-3122.
Capitol: 221 State Office Bldg., St. Paul 55155, (612)296-4344.

Committees: Agriculture; Education; Labor-Management Relations.

Biography: Educator/Consultant/Construction Manager. Born: May 14, 1935. Education: Bemidji State University (B.S., health & industrial education), University of Minnesota (M.A., education), University of Minnesota (educational administration and education specialist); Phi Delta Kappa, Rotary, chamber of commerce, Bush Executive Fellowship, AARP-55 Alive instructor; wife: Marianne, four children, six grandchildren.

Elected: 1992.



Representative District 20B
Tony Onnen
(Independent-Republican)

Home: 15245 12th St. SW, Cokato 55321, (612)286-5472.
Capitol: 277 State Office Bldg., St. Paul 55155, (612)296-1534.

Committees: Financial Institutions & Insurance; Health & Human Services; Regulated Industries & Energy.

Biography: Accountant/Insurance Sales. Education: University of Nebraska (B.S., business administration); wife: JoAnn, five children.

Elected: September 27, 1977, 1978, 1980, 1982, 1984, 1986, 1988, 1990, 1992.



Senator District 21
Arlene J. Lesewski
(Independent-Republican)

Home: 807 Columbine Dr., Marshall 56258, (507)532-3912.
Capitol: 135 State Office Bldg., St. Paul 55155,
(612)296-4125.

Committees: Agriculture & Rural Development; Jobs, Energy
& Community Development; Transportation & Public Transit;
Veterans & General Legislation.

Biography: Independent insurance agent. Born: April 12,
1936. Education: Lynd High School, Southwest State University;
husband: Thomas, three children

Elected: 1992.



Representative District 21A
Jim Girard
(Independent-Republican)

Home: Rt. 1, Box 233, Lynd 56157, (507)532-6829.
Capitol: 213 State Office Bldg., St. Paul 55155,
(612)296-5374.

Committees: Agriculture; Capital Investment; Financial Insti-
tutions & Insurance; Taxes.

Biography: Farmer. Born: June, 1953. Education: South
Dakota State University (B.S., M.S., animal science); two
children.

Elected: 1988, 1990, 1992.



Representative District 21B
Andy Steensma
(Democratic-Farmer-Labor)

Home: Rt. 1, Box 46, Luverne 56156, (507)283-2581.
Capitol: 471 State Office Bldg., St. Paul 55155,
(612)296-4336.

Committees: Agriculture; Capital Investment; Economic De-
velopment, Infrastructure & Regulation Finance; Transporta-
tion & Transit.

Biography: Farmer. Born: September, 1942. wife: Elaine,
four children.

Elected: 1986, 1988, 1990, 1992.



Senator District 22
Jim Vickerman
(Democratic-Farmer-Labor)

Home: R.R. 2, Box 135, Tracy 56175, (507)629-4878.

Capitol: 226 State Capitol, St. Paul 55155, (612)296-5650.

Committees: Chair, Veterans & General Legislation; Agriculture & Rural Development; Health Care; Rules & Administration; Transportation.

Biography: Farmer/Former County Commissioner. Born: May 1, 1931. Wife: Wava, six children.

Elected: 1986, 1990, 1992.



Representative District 22A
Ted Winter
(Democratic-Farmer-Labor)

Home: Rt. 2, Box 23, Fulda 56131, (507)425-2664.

Capitol: 407 State Office Bldg., St. Paul 55155, (612)296-5505.

Committees: Agriculture; Environment & Natural Resources; Financial Institutions & Insurance; Taxes.

Biography: Farmer. Born: November, 1949. Education: Worthington Community College (A.A.); wife: Marge, four children.

Elected: 1986, 1988, 1990, 1992.



Representative District 22B
Katy Olson
(Democratic-Farmer-Labor)

Home: Rt. 2, Box 115, Sherburn 56171, (507)639-9771.

Capitol: 549 State Office Bldg., St. Paul 55155, (612)296-5373.

Assistant Majority Leader

Committees: Agriculture; Education; Housing; Rules & Legislative Administration; Transportation & Transit.

Biography: Farmer/Legislator. Education: Luther College, Mankato State University; husband: Robert, five children.

Elected: 1986, 1988, 1990, 1992.



Senator District 23
Dennis R. Frederickson
(Independent-Republican)

Home: 4 Sunrise Dr., New Ulm 56073, (507)359-9482.

Capitol: 139 State Office Bldg., St. Paul 55155,
(612)296-8138.

Committees: Environment & Natural Resources; Finance;
Jobs, Energy & Community Development; Rules & Admini-
stration.

Biography: Farmer. Born: July 27, 1939, Redwood
County. Education: University of Minnesota (B.S., agricultural
economics); wife: Marjorie, three children.

Elected: 1980, 1982, 1986, 1990, 1992.



Representative District 23A
Barb Vickerman
(Independent-Republican)


Home: 325 E. Oak St., Redwood Falls 56283, (507)637-8524.

Capitol: 211 State Office Bldg., St. Paul 55155,
(612)296-9303.

Committees: Health & Human Services; Labor-Management
Relations; Regulated Industries & Energy.

Biography: Retail Sales. Education: High School, Voca-
tional/Technical school; member: Gloria Dei Lutheran
Church; husband: Gerald, four children.

Elected: 1992.



Representative District 23B
Darrel Mosel
(Democratic-Farmer-Labor)

Home: R.R. 1, Box 34, Gaylord 55334, (612)237-5235.

Capitol: 521 State Office Bldg., St. Paul 55155,
(612)296-8634.

Committees: Agriculture; Economic Development, Infra-
structure & Regulation Finance; Governmental Operations &
Gambling.

Biography: Agriculture. Education: St. Cloud State Univer-
sity (biology - env.); member: Sibley Co. Economic Devel-
opment Comm., MN Farmers Union Young Farmer Director,
Sertoma, Sibley County Mental Health Advocacy Board; wife:
Diane Bias Mosel, two children.

Elected: 1992.



Senator District 24
John C. Hottinger
(Democratic-Farmer-Labor)

Home: Rt. 1, Box 229A, Mankato 56001, (507)388-4838.
Capitol: G-29 State Capitol., St. Paul 55155, (612)296-6153.

Committees: Governmental Operations & Reform; Health Care; Metropolitan & Local Government; Taxes & Tax Laws.

Biography: Attorney. Born: September 18, 1945. Education: College of St. Thomas (B.S.), Georgetown University (J.D.); wife: Mimi, three children.

Elected: 1990, 1992.



Representative District 24A
John Dorn
(Democratic-Farmer-Labor)

Home: 1021 Orchard Rd., Mankato 56001, (507)388-3649.
Capitol: 533 State Office Bldg., St. Paul 55155, (612)296-3248.

Committees: Education; Environment & Natural Resources; Local Government & Metropolitan Affairs.

Biography: Teacher. Born: December, 1943. Education: St. John's University, Collegeville (B.A., English), University of Wisconsin (M.A., English); wife: Kathleen, three children.

Elected: 1986, 1988, 1990, 1992.




Representative District 24B
Don Ostrom
(Democratic-Farmer-Labor)

Home: 405 N. 4th St., St. Peter 56082, (507)931-5486.
Capitol: 369 State Office Bldg., St. Paul 55155, (612)296-7065.

Committees: General Legislation, Veterans Affairs & Elections; Taxes; Transportation & Transit.

Biography: College Teacher. Education: St. Olaf College (B.A., history), Washington University (Ph.D., political science); wife: Florence, three children.

Elected: 1988, 1990, 1992.



Senator District 25
Thomas M. Neuville
(Independent-Republican)

Home: 5119 Ebel Way, Northfield 55057, (507)645-9058.
Capitol: 123 State Capitol, St. Paul 55155, (612)296-1279.

Committees: Crime Prevention; Education; Gaming Regulation; Taxes & Tax Laws.

Biography: Attorney. Born: January 31, 1950. Education: Michigan Tech. University (B.S., chemical engineering), William Mitchell College of Law (J.D.); wife: Marilyn, five children.

Elected: 1990, 1992.



Representative District 25A
Kay Brown
(Democratic-Farmer-Labor)

Home: 10714 Timberland Dr., Northfield 55057, (507)645-8426.

Capitol: 551 State Office Bldg., St. Paul 55155, (612)296-4229.

Committees: Health & Human Services; Housing; Transportation & Transit.

Biography: Partner-D.H. Gustafson, Kay Brown Associates, Developer/Consultant. Born: October 6, 1948. Education: Dakota Wesleyan University (B.A., education); three children.

Elected: 1992.



Representative District 25B
Peter G. Rodosovich
(Democratic-Farmer-Labor)

Home: 614 S.E. 1st St., Faribault 55021, (507)334-9161.

Capitol: 445 State Office Bldg., St. Paul 55155, (612)296-8237.

Committees: Chair, Higher Education Finance Division/Education; Capital Investment; Ways & Means.

Biography: Executive Director, YMCA of Metropolitan Minneapolis. Born: November, 1959. Education: University of Minnesota (B.A., political science/history); single.

Elected: 1982, 1984, 1986, 1988, 1990, 1992



Senator District 26
Tracy L. Beckman
(Democratic-Farmer-Labor)

Home: Box 37, Bricelyn 56014, (507)653-4426.

Capitol: 301 State Office Bldg., St. Paul 55155,
(612)296-5713.

Committees: Chair, Crime Prevention Finance Division/Crime Prevention; Education; Finance; Governmental Operations & Reform.

Biography: Consultant. Born: January 7, 1945. Education: (B.S., health PE); wife: Janel, five children.

Elected: 1986, 1990, 1992.



Representative District 26A
Gene Hugoson
(Independent-Republican)

Home: Rt. 2, Box 218, Granada 56039, (507)773-4432.

Capitol: 217 State Office Bldg., St. Paul 55155,
(612)296-3240.

Assistant Minority Leader

Committees: Agriculture; Rules & Legislative Administration; Taxes; Transportation & Transit.

Biography: Farmer. Born: September, 1945. Education: Augsburg College (B.A., social science), Mankato State University (graduate work, history); wife: Patricia, one child.

Elected: 1986, 1988, 1990, 1992.



Representative District 26B
Henry J. Kalis
(Democratic-Farmer-Labor)

Home: Rt. 1, Box 55, Walters 56092, (507)294-3147.

Capitol: 543 State Office Bldg., St. Paul 55155,
(612)296-4240.

Committees: Chair, Capital Investment; Economic Development, Infrastructure & Regulation Finance; Ways & Means.

Biography: Farmer. Born: March, 1937. Education: secondary; wife: Violet, four children.

Elected: 1974, 1976, 1978, 1980, 1982, 1984, 1986, 1988, 1990, 1992.



Senator District 27
Pat Piper
 (Democratic-Farmer-Labor)

Home: Austin, (507)433-7519.
Capitol: G-9 State Capitol, St. Paul 55155, (612)296-9248.

Committees: Chair, Family Services; Crime Prevention; Finance; Health Care; Rules & Administration.

Biography: Religious education director/Consultant. Born: July 16, 1934. Education: College of St. Teresa (B.A.), Catholic University of America (M.A.); Minnesota House of Representatives (1983-86); single.

Elected: 1986, 1990, 1992.



Representative District 27A
Bob Haukoos
 (Independent-Republican)

Home: 111 Fairview Dr., Albert Lea 56007, (507)373-9087.
Capitol: 291 State Office Bldg., St. Paul 55155, (612)296-8216.

Committees: Commerce & Economic Development; General Legislation, Veterans Affairs & Elections; Governmental Operations & Gambling.

Biography: Legislator. Born: June, 1931. Education: secondary; wife: Grace, two children.

Elected: 1978, 1980, 1982, 1984, 1986, 1988, 1990, 1992.



Representative District 27B
Leo J. Reding
 (Democratic-Farmer-Labor)

Home: 709 12th Ave. NW, Austin 55912, (507)437-3846.
Capitol: 537 State Office Bldg., St. Paul 55155, (612)296-4193.

Committees: Chair, Financial Institutions & Insurance; Capital Investment; Governmental Operations & Gambling.

Biography: Retired. Born: June, 1924. Education: College of St. Thomas (B.S., physical education); wife: Marian, five children.

Elected: 1974, 1976, 1978, 1980, 1986, 1988, 1990, 1992.



Senator District 28
Dick Day
(Independent-Republican)

Home: 914 Van Buren, Owatonna 55060, (507)451-0165.
Capitol: 105 State Office Bldg., St. Paul 55155,
(612)296-9457.

Committees: Commerce & Consumer Protection; Health
Care; Metropolitan & Local Government; Taxes & Tax Laws.

Biography: Printing sales. Born: March 9, 1937. Wife:
Janet, four children.

Elected: 1990, 1992.



Representative District 28A
Gary D. Worke
(Independent-Republican)

Home: 6 Knoll Dr., Waseca 56093, (507)835-7531.
Capitol: 229 State Office Bldg., St. Paul 55155,
(612)296-5066.

Committees: Financial Institutions & Insurance; Health &
Human Services; Regulated Industries & Energy.

Biography: Owner, Colony Court a residential care home.
Education: Mankato State University (B.S., business admini-
stration); Chamber of Commerce, MAHA, NFIB, St. Paul
Lutheran Church, Minnesota Waterfowl Assn.; wife: Kathy,
four children.

Elected: 1992.



Representative District 28B
Steven A. Sviggum
(Independent-Republican)

Home: Rt. 3, Box 21, Kenyon 55946, (507)789-6706.
Capitol: 267 State Office Bldg., St. Paul 55155,
(612)296-2273.

Minority Leader

Committees: Rules & Legislative Administration; Taxes;
Ways & Means.

Biography: Farmer/Educator. Born: September, 1951.
Education: St. Olaf College (B.A., mathematics); wife: Debra,
three children.

Elected: 1978, 1980, 1982, 1984, 1986, 1988, 1990, 1992.



Senator District 29
Steve Murphy
 (Democratic-Farmer-Labor)

Home: Rt. 1, Box 42, Red Wing 55066, (612)388-0862.
Capitol: 226 State Capitol, St. Paul 55155, (612)296-4264.

Committees: Agriculture & Rural Development; Education; Transportation & Public Transit; Veterans & General Legislation.

Biography: Operator, Northern States Power. Born: September 9, 1957. Education: Eastern Illinois University, Red Wing Technical College; wife: Robin, two children.

Elected: 1992.



Representative District 29A
Jerry Dempsey
 (Independent-Republican)


Home: 1017 W. 14th St., Hastings 55033, (612)437-5249, or 1-800-653-6115.

Capitol: 241 State Office Bldg., St. Paul 55155, (612)296-8635.

Committees: Capital Investment; Economic Development, Infrastructure & Regulation Finance; Governmental Operations & Gambling; Regulated Industries & Energy.

Biography: Education: College of St. Thomas (B.A., social studies), Winona State University (specialist degree, education, administration); member: St. Elizabeth Ann Seton, Hastings, Kiwanis International, MASSP, NEA, National Assn. Secondary School Principals, S.O.A.R., Director, First Federal Savings & Loan, Hastings; wife: Joanne, four children.

Elected: 1992.



Representative District 29B
Bob Waltman
 (Independent-Republican)

Home: Box N, Elgin 55932, (507)876-2457.

Capitol: 289 State Office Bldg., St. Paul 55155, (612)296-9236.

Committees: Capital Investment; Economic Development, Infrastructure & Regulation Finance; Environment & Natural Resources; General Legislation, Veterans Affairs & Elections.

Biography: Legislator/Businessman. Born: August, 1933. Past board member: Associated Grocers & Minnesota Food Retailers Assn., Supermarket Research Council; member: Lions, American Legion, Trinity Lutheran; wife: Jeri, three children.

Elected: 1982, 1984, 1986, 1988, 1990, 1992.



Senator District 30
Sheila M. Kiscaden
(Independent-Republican)

Home: 724 11th St. SW, Rochester 55902.

Capitol: 143 State Office Bldg., St. Paul 55155,
(612)296-4848.

Committees: Family Services; Health Care; Judiciary.

Biography: Management Consultant. Born: April 21, 1946. Education: University of Minnesota (B.S., education), University of Southern California (M.S., public administration); husband: Richard, two children.

Elected: 1992.



Representative District 30A
Gil Gutknecht
(Independent-Republican)

Home: 3421 16th Ave. NW, Rochester 55901, (507)282-4889.


Capitol: 309 State Office Bldg., St. Paul 55155,
(612)296-9249.

Assistant Minority Leader

Committees: General Legislation, Veterans Affairs & Elections; Health & Human Services; Rules & Legislative Administration; Ways & Means.

Biography: Auctioneer/Real Estate Broker. Born: March, 1951. Education: University of Northern Iowa (B.A., business); wife: Mary, three children.

Elected: 1982, 1984, 1986, 1988, 1990, 1992.



Representative District 30B
Dave Bishop
(Independent-Republican)

Home: 1185 Plummer Circle, Rochester 55902,
(507)288-7733.

Capitol: 309 State Office Bldg., St. Paul 55155,
(612)296-0573.

Committees: Capital Investment; Commerce & Economic Development; Ethics; Judiciary; Ways & Means.

Biography: Attorney/Legislator. Born: March, 1929. Education: Cornell University (J.D. international law), Harvard (M.P.A., public administration); wife: Bea, five children.

Elected: 1982, 1984, 1986, 1988, 1990, 1992.



Senator District 31
Duane Benson
(Independent-Republican)

Home: Rt. 2, Lanesboro 55949, (507)467-3450.
Capitol: 119 State Office Bldg., St. Paul 55155,
(612)296-3903.

Committees: Governmental Operations & Reform; Health Care; Rules & Administration; Taxes & Tax Laws.

Biography: Farmer. Born: August 5, 1945. Education: Hamline University, (B.A.); wife: Melissa, two children.

Elected: 1980, 1982, 1986, 1990, 1992.



Representative District 31A
Don L. Frerichs
(Independent-Republican)

Home: 2233 Brook Ln. SW, Rochester 55902,
(507)373-9087.
Capitol: 247 State Office Bldg., St. Paul 55155,
(612)296-4378.

Assistant Minority Leader

Committees: Economic Development, Infrastructure & Regulation Finance; Environment & Natural Resources; Transportation & Transit; Ways & Means.

Biography: President-Bio-Conversion Inc., consultant-business development and management systems. Education: Mankato State University (B.A., business); wife: Diane, three children.

Elected: July 15, 1981, 1982, 1984, 1986, 1988, 1990, 1992.



Representative District 31B
Gregory M. Davids
(Independent-Republican)

Home: P.O. Box 32, Preston 55965, (507)765-2790.
Capitol: 331 State Office Bldg., St. Paul 55155,
(612)296-9278.

Committees: Financial Institutions & Insurance; Health & Human Services; Housing.

Biography: Insurance Agency Owner/President. Born: August, 1958. Education: Waldorf College, Winona State University (B.S., social science), Mankato State University (graduate work); member: Preston United Methodist Church administrative board, past president Preston Lions Club, Farm Bureau, MTA, Sunday school teacher; wife: Bonnie, three children.

Elected: February 12, 1991, 1992.



Senator District 32
Steven Morse
(Democratic-Farmer-Labor)

Home: 410 River St., Box 175, Dakota 55925,
(507)643-6226.

Capitol: G-24 State Capitol, St. Paul 55155,
(612)296-5649.

Committees: Chair, Environment & Natural Resources Finance Division/Environment & Natural Resources; Agriculture & Rural Development; Finance; Governmental Operations & Reform.

Biography: Born: April 22, 1957. Education: University of Wisconsin, LaCrosse, University of Minnesota, Michigan State University.

Elected: 1986, 1990, 1992.



Representative District 32A
Gene Pelowski, Jr.
(Democratic-Farmer-Labor)

Home: 257 Wilson St., Winona 55987, (507)454-3282.

Capitol: 531 State Office Bldg., St. Paul 55155,
(612)296-8637.

Committees: Education; General Legislation, Veterans Affairs & Elections; Regulated Industries & Energy.

Biography: Educator/Golf Professional. Born: February, 1952. Education: Winona State University (B.S., social studies); wife: Deborah, two children.

Elected: 1986, 1988, 1990, 1992.



Representative District 32B
Virgil J. Johnson
(Independent-Republican)

Home: Rt. 2, Box 88, Caledonia 55921, (507)896-3858.

Capitol: 207 State Office Bldg., St. Paul 55155,
(612)296-1069.

Committees: Environment & Natural Resources; Environment & Natural Resources Finance; Local Government & Metropolitan Affairs; Transportation & Transit.

Biography: Farmer. Born: April, 1932. Education: secondary; wife: Mary Ann.

Elected: 1982, 1984, 1986, 1988, 1990, 1992.



Senator District 33
Patrick D. McGowan
 (Independent-Republican)

Home: 12231 69th Ave. N., Maple Grove 55369,
 (612)425-8758.

Capitol: 129 State Office Bldg., St. Paul 55155,
 (612)296-2159.

Assistant Minority Leader/Whip

Committees: Crime Prevention; Ethics & Campaign Reform;
 Finance; Gaming Regulation; Rules & Administration.

Biography: Detective Sergeant, Minneapolis Police Department.
 Born: March 3, 1951. Education: Mankato State University
 (B.S. cum laude, criminal justice studies); wife: Ellen Aspenson.

Elected: December 20, 1988, 1990, 1992.



Representative District 33A
Arlon Lindner
 (Independent-Republican)

Home: 19508 Country Circle E., Corcoran 55374,
 (612)420-3491.

Capitol: 227 State Office Bldg., St. Paul 55155,
 (612)296-7806.

Committees: Commerce & Economic Development; Health
 & Human Services; Regulated Industries & Energy.

Biography: Self-employed businessman. Born: August 3,
 1935. Education: North Texas University (B.A., economics),
 Central Baptist Theological Seminary (M.Div. ethics); member:
 Joy Evangelical Free Church, Bible Science Assn., Chamber of
 Commerce; wife: Shirlee, four children, nine grandchildren.

Elected: 1992.



Representative District 33B
Warren Limmer
 (Independent-Republican)

Home: 12888 73rd. Ave. N., Maple Grove 55369,
 (612)493-9646.

Capitol: 301 State Office Bldg., St. Paul 55155,
 (612)296-5502.

Committees: Education; Environment & Natural Resources;
 Judiciary.

Biography: Real Estate Broker. Education: St. Cloud State
 University (B.A., criminal justice studies); wife: Lori, one
 child.

Elected: 1988, 1990, 1992.



Senator District 34
Gen Olson
(Independent-Republican)

Home: 6750 Co. Rd. 110 W., Minnetrista 55364,
(612)472-3306.

Capitol: 131 State Office Bldg., St. Paul 55155,
(612)296-1282.

Committees: Education; Environment & Natural Resources;
Rules & Administration; Taxes & Tax Laws; Transportation &
Public Transit.

Biography: Legislator. Born: May 20, 1938. Education:
University of Minnesota (B.S., education, EdD.); single.

Elected: 1982, 1986, 1990, 1992.



Representative District 34A
Steve Smith
(Independent-Republican)

Home: 2710 Clare Ln., Mound 55364-1812, (612)472-7664.

Capitol: 311 State Office Bldg., St. Paul 55155,
(612)296-9188.

Committees: Commerce & Economic Development; Hous-
ing; Judiciary.

Biography: Attorney. Born: November, 1949. Education:
University of Minnesota (B.A., political science), Okla. City
University School of Law (J.D.); wife: Cindi, one child,
Ryan.

Elected: 1990, 1992.



Representative District 34B
H. Todd Van Dellen
(Independent-Republican)

Home: 14095 37th Pl. N., Plymouth 55447, (612)553-9088.

Capitol: 279 State Office Bldg., St. Paul 55155,
(612)296-5511.

Committees: Governmental Operations & Gambling; Taxes.

Biography: Corporate Counsel. Education: University of
Minnesota Law School (J.D.), University of North Dakota
(B.B.A., economics); wife: Dana Lynn, three children.

Elected: 1992.



Senator District 35
Terry D. Johnston
(Independent-Republican)

Home: 3960 140th St., Prior Lake 55372, (612)445-5340.
Capitol: 117 State Office Bldg., St. Paul 55155,
(612)296-4123.

Committees: Commerce & Consumer Protection; Finance;
Transportation & Public Transit; Veterans & General Legisla-
tion.

Biography: Insurance agent. Born: May 27, 1947. Educa-
tion: University of North Dakota; husband: Don, three children.

Elected: 1990, 1992.



Representative District 35A
Carol Molnau
(Independent-Republican)

Home: 495 Pioneer Tr., Chaska 55318, (612)448-3513.
Capitol: 201 State Office Bldg., St. Paul 55155,
(612)296-8872.

Committees: Agriculture; Economic Development, Infra-
structure & Regulation Finance; Local Government & Metro-
politan Affairs.

Biography: Farm Owner/Operator. Born: September 17,
1949. Education: University of Minnesota (leadership); mem-
ber: State Citizens Extension Advisory Committee, Our
Saviors Lutheran Church, 4-H, Chaska city council; husband:
Steven F., three daughters.

Elected: 1992.



Representative District 35B
Becky Kelso
(Democratic-Farmer-Labor)

Home: 60 S. Shannon Dr., Shakopee 55379, (612)445-6658.
Capitol: 415 State Office Bldg., St. Paul 55155,
(612)296-1072.

Committees: Capital Investment; Education; Regulated In-
dustries & Energy; Transportation & Transit.

Biography: Legislator/Homemaker. Born: August, 1948.
Education: University of Minnesota (B.A., communica-
tions); husband: Michael, two children.

Elected: 1986, 1988, 1990, 1992.



Senator District 36
David L. Knutson
(Independent-Republican)

Home: 12005 Red Oak Crt. N., Burnsville 55337,
(612)894-7131.

Capitol: 133 State Office Bldg., St. Paul 55155,
(612)296-4120.

Committees: Education; Family Services; Judiciary.

Biography: Attorney. Born: November 24, 1959. Education: St. Olaf College (B.A.), William Mitchell College of Law (J.D.); member: Burnsville Jaycees, Burnsville Chamber of Commerce, MN Valley YMCA Board of Directors, Prince of Peace Lutheran Church; wife: Laurie, two children.

Elected: 1992.



Representative District 36A
Eileen Tompkins
(Independent-Republican)

Home: 7734 133rd St. W., Apple Valley 55124,
(612)431-2343.

Capitol: 245 State Office Bldg., St. Paul 55155,
(612)296-5506.

Committees: Health & Human Services; Local Government & Metropolitan Affairs; Transportation & Transit.

Biography: Legislator/Homemaker. Education: Inver Hills Community College, University of Minnesota, College of St. Thomas; husband: Patrick, nine children.

Elected: 1984, 1986, 1988, 1990, 1992.



Representative District 36B
Connie Morrison
(Independent-Republican)

Home: 909 W. 155th St., Burnsville 55337,
(612)435-7647.

Capitol: 251 State Office Bldg., St. Paul 55155,
(612)296-4212.

Committees: Education; Environment & Natural Resources; Transportation & Transit.

Biography: Realtor. Husband: George, four children.

Elected: 1986, 1988, 1990, 1992.



Senator District 37
Patricia Pariseau
(Independent-Republican)


Home: 25660 Biscayne Ave., Farmington 55024,
(612)463-8496.

Capitol: 109 State Office Building, St. Paul 55155,
(612)296-5252.

Committees: Environment & Natural Resources; Ethics & Campaign Reform; Metropolitan & Local Government; Rules & Administration; Taxes & Tax Laws.

Biography: Farm wife/Legislator. Born: August 10, 1936. Education: Ravenswood Hospital School of Nursing (R.N.); husband: Kenneth, six children.

Elected: November 8, 1988, 1990, 1992.



Representative District 37A
Dennis Ozment
(Independent-Republican)

Home: 3275 145th St. E., Rosemount 55068,
(612)423-1331.

Capitol: 287 State Office Bldg., St. Paul 55155,
(612)296-4306.

Committees: Education; Environment & Natural Resources; Regulated Industries & Energy.

Biography: Fire Captain, Minneapolis. Born: May, 1945. Education: Metro. Community College (fire science); University of Minnesota (public administration); wife: Gayle, two children.

Elected: 1984, 1986, 1988, 1990, 1992.



Representative District 37B
Bill Macklin
(Independent-Republican)

Home: 23021 Woodland Rd., Lakeville 55044,
(612)469-3384.

Capitol: 317 State Office Bldg., St. Paul 55155,
(612)296-6926.

Committees: Judiciary; Local Government & Metropolitan Affairs; Taxes.

Biography: Attorney. Born: December, 1945. Education: University of Minnesota (B.A., arts), William Mitchell College of Law (J.D.); wife: Paige, three children.

Elected: 1988, 1990, 1992.



Senator District 38
Deanna Wiener
(Democratic-Farmer-Labor)

Home: 1235 Balsam Trl. E., Eagan 55123, (612)452-4980.
Capitol: 303 State Capitol, St. Paul 55155, (612)297-8073.

Committees: Commerce & Consumer Protection; Education; Governmental Operations & Reform; Metropolitan & Local Government.

Biography: Real Estate. Born: March 23, 1953. Education: St. Marys Junior College (R.N.); husband: Jim Tilsen, three children.

Elected: 1992.



Representative District 38A
Tim Commers
(Independent-Republican)

Capitol: 215 State Office Bldg., St. Paul 55155, (612)296-3533.

Committees: Commerce & Economic Development; Environment & Natural Resources Finance; General Legislation, Veterans Affairs & Elections.

Biography: Property Manager. Born: May 25, 1966. Education: St. Olaf College (B.A., history); single.

Elected: 1992.



Representative District 38B
Tim Pawlenty
(Independent-Republican)

Home: 732 Windmill Ct., Eagan 55123.
Capitol: 231 State Office Bldg., St. Paul 55155, (612)296-4128.

Committees: Education; Housing; Local Government & Metropolitan Affairs.

Biography: Attorney. Born: November, 1960. Education: University of Minnesota (B.A., J.D.); member: Eagan City Council (1990-1992), Chair, Eagan Planning Commission (1988-1989), Northern Dakota County Chamber of Commerce, Hennepin County & American Bar Associations; wife: Mary, one child.

Elected: 1992.



Senator District 39
James P. Metzen
(Democratic-Farmer-Labor)

Home: 312 Deerwood Ct., S. St. Paul 55075, (612)451-0174.
Capitol: 303 State Capitol, St. Paul 55155, (612)296-4370.

Committees: Chair, Governmental Operations & Reform; Commerce & Consumer Protection; Jobs, Energy & Community Development; Rules & Administration; Veterans & General Legislation.

Biography: Banker. Born: October, 1943. Education: University of Minnesota; Minnesota House of Representatives (1975-1987); wife: Sandie, two children.

Elected: 1986, 1990, 1992.




Representative District 39A
Thomas Pugh
(Democratic-Farmer-Labor)

Home: 980 Terrace Lane, S. St. Paul 55075, (612)455-5016.
Capitol: 583 State Office Bldg., St. Paul 55155, (612)296-6828.

Committees: Environment & Natural Resources Finance; Judiciary; Local Government & Metropolitan Affairs.

Biography: Attorney. Education: Dartmouth College (A.B., government), University of Minnesota (J.D.); wife: Susan, two children.

Elected: 1988, 1990, 1992.



Representative District 39B
Bob Milbert
(Democratic-Farmer-Labor)

Home: 308 Deerwood Ct., So. St. Paul 55075, (612)451-6188.
Capitol: 579 State Office Bldg., St. Paul 55155, (612)296-4192.

Committees: Commerce & Economic Development; Environment & Natural Resources; Taxes.

Biography: Businessman. Born: June, 1949. Education: Dartmouth College (AB, geography); wife: Vicky, three children.

Elected: 1986, 1988, 1990, 1992.



Senator District 40
Phil Riveness
(Democratic-Farmer-Labor)

Home: 2209 E. Old Shakopee Rd., Bloomington 55425,
(612)854-3049.
Capitol: 317 State Capitol, St. Paul 55155, (612)297-8062.

Committees: Environment & Natural Resources; Family Services; Governmental Operations & Reform; Taxes & Tax Laws.

Biography: Health care administrator. Born: December 14, 1947. Education: University of Minnesota (B.A.); House of Representatives (1983-89); wife: Gail, three children.

Elected: 1990, 1992.



Representative District 40A
Mark P. Mahon
(Democratic-Farmer-Labor)

Home: 8435 Portland Ave. S., Bloomington 55420,
(612)881-0183.
Capitol: 401 State Office Bldg., St. Paul 55155,
(612)296-7158.

Committees: Economic Development, Infrastructure & Regulation Finance; Local Government & Metropolitan Affairs; Regulated Industries & Energy.

Biography: Retired Case-IH & U.A.W. Union Official. Born: April 24, 1930. Education: high school; wife: Florence, four children.

Elected: 1992.



Representative District 40B
Kathleen A. Blatz
(Independent-Republican)

Home: 11040 Glen Wilding Ln., Bloomington 55431,
(612)884-8679.
Capitol: 281 State Office Bldg., St. Paul 55155,
(612)296-4218.

Assistant Minority Leader

Committees: General Legislation, Veterans Affairs & Elections; Judiciary; Rules & Legislative Administration; Taxes.

Biography: Attorney. Born: July, 1954. Education: Notre Dame (B.A., sociology), University of Minnesota (M.S.W., social work, J.D.); husband: Thomas Berkelman, four children.

Elected: 1978, 1980, 1982, 1984, 1986, 1988, 1990, 1992.



Senator District 41
William V. Belanger, Jr.
(Independent-Republican)

Home: 10716 Beard Ave. S., Bloomington 55431,
(612)881-4119.

Capitol: 107 State Office Bldg., St. Paul 55155,
(612)296-5975.

Committees: Commerce & Consumer Protection; Crime Prevention; Rules & Administration; Taxes & Tax Laws; Transportation & Public Transit.

Biography: Born: October 18, 1928. Education: St. Thomas; wife: Lois, seven children.

Elected: 1980, 1982, 1986, 1990, 1992.



Representative District 41A
Alice Seagren
(Independent-Republican)

Home: 9730 Palmer Cr., Bloomington 55437, (612)835-6721.
Capitol: 321 State Office Bldg., St. Paul 55155,
(612)296-7803.

Committees: Education; General Legislation, Veterans Affairs & Elections; Governmental Operations & Gambling.

Biography: Homemaker/Community Volunteer. Born: July 6, 1947. Education: Southeast Missouri State University (B.S., business); member: Bloomington Chamber of Commerce, Norwest Bank Community Board; husband: Fred, two children.

Elected: 1992.



Representative District 41B
Ken Wolf
(Independent-Republican)

Home: 1721 W. Burnsville Pkwy., #105, Burnsville 55337,
(612)894-3027.

Capitol: 329 State Office Bldg., St. Paul 55155,
(612)296-5185.

Committees: Economic Development, Infrastructure & Regulation Finance; Environment & Natural Resources; Labor-Management Relations.

Biography: Consultant. Education: University of St. Thomas (B.A., mathematics); wife: Mary, three children.

Elected: 1992.



Senator District 42
Roy Terwilliger
(Independent-Republican)

Home: 6512 Navaho Trl., Edina 55439, (612)941-8258.
Capitol: 115 State Office Bldg., St. Paul 55155,
(612)296-6238.

Committees: Education; Finance; Governmental Operations
& Reform; Rules & Administration.

Biography: Banking. Born: June 20, 1937. Education:
University of Iowa (M.A., public administration), University
of South Dakota (B.S., business administration); wife: Mary
Lou, three children.

Elected: January 4, 1992, 1992.



Representative District 42A
Ron Erhardt
(Independent-Republican)

Home: 4214 Sunnyside Rd., Edina 55424-1114,
(612)927-9437.

Capitol: 239 State Office Bldg., St. Paul 55155,
(612)296-4363.

Committees: Commerce & Economic Development; Regu-
lated Industries & Energy; Taxes.

Biography: Financial Planner. Education: University of
Minnesota (B.A., psychology, B.B.A., general business);
wife: Jacquelyn.

Elected: 1990, 1992.



Representative District 42B
Sidney Pauly
(Independent-Republican)

Home: 17450 W. 78th St., Eden Prairie 55346,
(612)937-2584.

Capitol: 273 State Office Bldg., St. Paul 55155,
(612)296-7449.

Committees: Environment & Natural Resources; Environ-
ment & Natural Resources Finance; Ethics; Transportation &
Transit; Ways & Means.

Biography: Homemaker. Born: July, 1933. Education:
University of Minnesota (B.S., natural science); husband:
Roger, four children.

Elected: 1982, 1984, 1986, 1988, 1990, 1992.



Senator District 43
Edward C. Oliver
(Independent-Republican)

Home: 20230 Cottagewood Rd., Deephaven 55331,
(612)474-1399.
Capitol: 121 State Office Bldg., St. Paul 55155,
(612)296-4837.

Committees: Commerce & Consumer Protection; Health
Care; Metropolitan & Local Government.

Biography: Investment sales & arbitrator. Born: May 31,
1930. Education: University of Minnesota (B.A.); wife:
Charlotte, three children.

Elected: 1992.



Representative District 43A
Tom Workman
(Independent-Republican)

Home: 181 S. Shore Ct., Chanhassen 55317, (612)934-0343.
Capitol: 337 State Office Bldg., St. Paul 55155,
(612)296-5066.

Committees: Housing; Taxes; Transportation & Transit.

Biography: Insurance Agent. Born: September 29, 1959.
Education: St. Cloud State University (B.A., political science);
member: St. Hubert Church, Chanhassen City Council (1989-
92), Regional Transit Board (1991-93); wife: Carolyn, three
children.

Elected: 1992.



Representative District 43B
Jerry Knickerbocker
(Independent-Republican)

Home: 15606 Highland Hts. Drv., Minnetonka 55345,
(612)934-4183.
Capitol: 283 State Office Bldg., St. Paul 55155,
(612)296-4315.

Committees: Commerce & Economic Development; Govern-
mental Operations & Gambling; Rules & Legislative Admini-
stration.

Biography: Legislator. Born: October, 1943. Education:
University of Minnesota (B.A., business administration);
wife: Becky, three children.

Elected: 1972, 1974, 1976, 1978, 1980, 1982, 1984, 1986, 1988,
1990, 1992.



Senator District 44
Ted A. Mondale
(Democratic-Farmer-Labor)

Home: 5032 W. 28th St., St. Louis Park 55416,
(612)920-7329.
Capitol: 309 State Capitol, St. Paul 55155, (612)297-8065.

Committees: Environment & Natural Resources; Gaming Regulation; Metropolitan & Local Government; Taxes & Tax Laws.

Biography: Senior Advisor, Health Care Services at United Health Care Corporation. Born: October 12, 1957. Education: University of Minnesota (B.A.), William Mitchell College of Law (J.D.); wife: Pam, two children.

Elected: 1990, 1992.



Representative District 44A
Steve Kelley
(Democratic-Farmer-Labor)

Home: 121 Blake Rd. S., Hopkins 55343, (612)933-4107.
Capitol: 417 State Office Bldg., St. Paul 55155,
(612)296-3964.

Committees: Education; Local Government & Metropolitan Affairs; Regulated Industries & Energy.

Biography: Lawyer. Born: January 8, 1953. Education: Williams College (B.A., political economy), Columbia University Law School (J.D.); wife: Sophie Bell Kelley, two children.

Elected: 1992.



Representative District 44B
Jim Rhodes
(Independent-Republican)

Home: 3408 Rhode Island Ave. S., St. Louis Park,
(612)933-1325.
Capitol: 313 State Office Bldg., St. Paul 55155,
(612)296-9889.

Committees: Judiciary; Labor-Management Relations; Transportation & Transit.

Biography: Retail General Manager. Born: April 9, 1942. Education: University of Minnesota (A.A., general); member: Temple Israel, St. Louis Park Rotary Club, St. Louis Park Community Band, Metropolitan Learning Alliance; wife: Judy, two children.

Elected: January 12, 1993.



Senator District 45
Martha R. Robertson
(Independent-Republican)

Home: 2000 Indian Rd. W., Minnetonka 55305,
(612)545-3715.

Capitol: 125 State Office Bldg., St. Paul 55155,
(612)296-4314.

Committees: Education; Family Services; Judiciary; Metropolitan & Local Government.

Biography: Former General Mills executive. Born: September 14, 1952. Education: Franklin & Marshall College (B.A.), University of Pennsylvania, Wharton School (M.B.A.); husband: T.L. (Robbie), one child.

Elected: 1992.



Representative District 45A
Ron Abrams
(Independent-Republican)

Home: 2211 Austrian Pine Ln., Minnetonka 55305,
(612)546-5356.

Capitol: 209 State Office Bldg., St. Paul 55155,
(612)296-9934.

Assistant Minority Leader

Committees: Financial Institutions & Insurance; General Legislation, Veterans Affairs & Elections; Rules & Legislative Administration; Taxes; Ways & Means.

Biography: Attorney. Born: April, 1952. Education: University of Minnesota (B.A., interdepartmental major), Harvard (J.D.); wife: Joanne, two children.

Elected: 1988, 1990, 1992.



Representative District 45B
Peggy Leppik
(Independent-Republican)

Home: 7500 Western Ave., Golden Valley 55427-4849,
(612)546-3328.

Capitol: 225 State Office Bldg., St. Paul 55155,
(612)296-7026.

Committees: Education; Environment & Natural Resources; Ethics; Labor-Management Relations.

Biography: Legislator. Born: June, 1943. Education: Smith College (B.A., sociology), University of Pennsylvania (graduate work); member: League of Women Voters, Optimists, Rotary (honorary), Nature Conservancy; husband: Ilo, three children.

Elected: 1990, 1992.



Senator District 46
Ember D. Reichgott
(Democratic-Farmer-Labor)

Home: 7701 48th Ave. N., New Hope 55428, (612)535-5065.
Capitol: 306 State Capitol, St. Paul 55155, (612)296-2889.

Committees: Chair, Judiciary; Education; Ethics & Campaign Reform; Rules & Administration; Taxes & Tax Laws.

Biography: Attorney. Born: August 22, 1953. Education: St. Olaf College (B.A.), Duke University School of Law (J.D., 1977); St. Thomas University (M.B.A.); single.

Elected: 1982, 1986, 1990, 1992.



Representative District 46A
Ann H. Rest
(Democratic-Farmer-Labor)

Home: 3515 Hillsboro Ave. N., New Hope, (612)545-8057.
Capitol: 443 State Office Bldg., St. Paul 55155, (612)296-4176.

Committees: Chair, Taxes; Housing; Rules & Legislative Administration; Ways & Means.

Biography: CPA. Born April 24, 1942. Education: Northwestern University (B.A., latin & greek), University of Chicago (M.A., Latin & Greek), Harvard University (M.A.T., english), University of Minnesota (M.B.T., taxation).

Elected: 1984, 1986, 1988, 1990, 1992.



Representative District 46B
Lyndon R. Carlson
(Democratic-Farmer-Labor)

Home: 8216 35th Ave. N., Crystal 55427, (612)541-0525.
Capitol: 379 State Office Bldg., St. Paul 55155, (612)296-4255.

Committees: Chair, Education; Financial Institutions & Insurance; Rules & Legislative Administration; Ways & Means.

Biography: Teacher. Born: April, 1940. Education: Mankato State University (B.S., social studies, graduate work), St. Thomas College (graduate work); wife: Carole, three children.

Elected: 1972, 1974, 1976, 1978, 1980, 1982, 1984, 1986, 1988, 1990, 1992.



Senator District 47
William P. Luther
(Democratic-Farmer-Labor)

Home: 6809 Shingle Creek Dr., Brooklyn Park 55445,
(612)560-7188.
Capitol: 205 State Capitol, St. Paul 55155, (612)296-8869.

Committees: Commerce & Consumer Protection; Ethics & Campaign Reform; Finance; Rules & Administration.

Biography: Attorney. Born: June 27, 1945, Fergus Falls. Education: University of Minnesota (B.S., J.D.); Minnesota House of Representatives (1975-76); wife: Darlene, two children.

Elected: 1976, 1980, 1982, 1986, 1990, 1992.



Representative District 47A
Darlene Luther
(Democratic-Farmer-Labor)

Home: 6809 Shingle Creek Dr., Brooklyn Park 55445,
(612)560-7188.
Capitol: 525 State Office Bldg., St. Paul 55155,
(612)296-3751.

Committees: Commerce & Economic Development; Health & Human Services; Housing.

Biography: Business Consultant/Homemaker. Born: August 17, 1947. Education: University of St. Thomas (B.A., business administration); member: St. Alphonsus, past board member of CEAP, Executive Board Member of the 1991 International Special Olympics; husband: Bill Luther, two children.

Elected: 1992.



Representative District 47B
Phil Carruthers
(Democratic-Farmer-Labor)

Home: 6931 N. Willow Ln., Brooklyn Center 55430,
(612)560-5515.
Capitol: 575 State Office Bldg., St. Paul 55155,
(612)296-3709.

Committees: Judiciary; Local Government & Metropolitan Affairs; Taxes.

Biography: Prosecutor/Attorney. Born: December 8, 1953. Education: University of Minnesota (B.A., 1975, liberal arts; J.D., 1979); wife: Holly Slocum, two children.

Elected: 1986, 1988, 1990, 1992.



Senator District 48

Don Betzold

(Democratic-Farmer-Labor)

Home: 6150 Briardale Crt., Fridley 55432,
(612)571-0098.

Capitol: G-24 State Office Building, St. Paul 55155,
(612)296-2556.

Committees: Family Services; Health Care; Judiciary; Metropolitan & Local Government.

Biography: Attorney. Born: August 27, 1950. Education: University of Minnesota (B.A., journalism), Hamline University (J.D.); Lieutenant Colonel, U.S. Army Reserves; wife: Leesa.

Elected: 1992.



Representative District 48A

Brian Bergson

(Democratic-Farmer-Labor)

Home: 225 1st Ave. NW, Osseo 55369, (612)493-4152.

Capitol: 449 State Office Bldg., St. Paul 55155,
(612)296-5513.

Committees: General Legislation, Veterans Affairs & Elections; Governmental Operations & Gambling; Local Government & Metropolitan Affairs.

Biography: Businessperson. Born: September, 1964. University of Minnesota (urban geography); veteran of Desert Shield and Desert Storm; member: National Guard, Hennepin Avenue United Methodist Church, single.

Elected: 1992.



Representative District 48B

Alice M. Johnson

(Democratic-Farmer-Labor)

Home: 801 Ballantyne Ln., Spring Lake Park 55432,
(612)786-2025.

Capitol: 539 State Office Bldg., St. Paul 55155,
(612)296-5510.

Committees: Education; Labor-Management Relations; Transportation & Public Transit.

Biography: Legislator. Born: April, 1941. Education: Minneapolis Community College (A.A.), Concordia College (B.A.); four children, five grandchildren.

Elected: 1986, 1988, 1990, 1992.




Senator District 49
Gene Merriam
(Democratic-Farmer-Labor)

Home: 10451 Avocet St., Coon Rapids 55433, (612)757-6926.
Capitol: 122 State Capitol, St. Paul 55155, (612)296-4154.

Committees: Chair, Finance; Crime Prevention; Environment & Natural Resources; Rules & Administration.

Biography: C.P.A. Born: November 1, 1944, Minneapolis. Education: Benilde High School, University of Minnesota (B.S.); wife: Maureen, three children.

Elected: 1974, 1976, 1980, 1982, 1986, 1990, 1992.



Representative District 49A
Charlie Weaver
(Independent-Republican)

Home: 440 Rice St., Anoka 55303, (612)421-3592.
Capitol: 237 State Office Bldg., St. Paul 55155, (612)296-1729.

Assistant Minority Leader

Committees: Education; Environment and Natural Resources; Local Government and Metropolitan Affairs; Ways & Means.

Biography: Criminal Prosecutor. Born: September, 1957. Education: University of Oregon (B.A., political science), University of Minnesota (J.D.); wife: Julie, one child.

Elected: 1988, 1990, 1992.



Representative District 49B
Joel Jacobs
(Democratic-Farmer-Labor)

Home: 2608 116th Ln. N.W., Coon Rapids 55433, (612)755-5740.
Capitol: 485 State Office Bldg., St. Paul 55155, (612)296-4231.

Committees: Chair, Regulated Industries & Energy; Rules and Legislative Administration; Taxes; Ways & Means.

Biography: Business Instructor. Education: Moorhead State University (B.S. business), St. Cloud State University (graduate work); wife: Carol, six children.

Elected: 1972, 1974, 1976, 1978, 1980, 1982, 1984, 1986, 1988, 1990, 1992.



Senator District 50
Paula E. Hanson
(Democratic-Farmer-Labor)

Home: 2428 Bunker Lake Blvd., Ham Lake 55304, (612)755-3533.

Capitol: 328 State Capitol, St. Paul 55155, (612)296-3219.

Committees: Agriculture & Rural Development; Education; Transportation & Public Transit; Veterans & General Legislation.

Biography: Born: January 21, 1944. Husband: Jim, three children.

Elected: 1992.



Representative District 50A
Kathleen Sekhon
(Democratic-Farmer-Labor)

Home: 6619 189th Ln. NW, Anoka 55303, (612)753-2796.

Capitol: 593 State Office Bldg., St. Paul 55155, (612)296-2439.

Committees: Environment & Natural Resources; Environment & Natural Resources Finance; Labor-Management Relations.

Biography: Teacher. Born: May 19, 1948. Education: University of Minnesota, Duluth (B.S., elementary education); husband: David, three children.

Elected: 1992.



Representative District 50B
Teresa Lynch
(Independent-Republican)

Home: 3446 138th Court NW, Andover 55304, (612)421-3522.

Capitol: 295 State Office Bldg., St. Paul 55155, (612)296-5369.

Assistant Minority Leader

Committees: Environment & Natural Resources Finance; Judiciary; Local Government & Metropolitan Affairs; Rules & Legislative Administration.

Biography: Homemaker/Sign Language Interpreter. Education: St. Paul Technical College (interpreter), Metro State University; husband: David, four children.

Elected: 1988, 1990, 1992.



Senator District 51
Jane Krentz
(Democratic-Farmer-Labor)

Home: 14177 Paris Ave. N., Stillwater 55082, (612)430-2983.
Capitol: 235 State Capitol, St. Paul 55155, (612)296-7061.

Committees: Education; Family Services; Judiciary; Transportation & Public Transit.

Biography: Elementary Teacher (on leave of absence). Born: December 24, 1952. Education: Hamline University (B.A.), University of Minnesota (graduate work); husband: Gregg, three children.

Elected: 1992.



Representative District 51A
Mike Delmont
(Democratic-Farmer-Labor)

Home: 9561 Griggs Ave., Lexington 55014, (612)784-1359.
Capitol: 307 State Office Bldg., St. Paul 55155, (612)296-4226.

Committees: Commerce & Economic Development; General Legislation, Veterans Affairs & Elections; Judiciary.

Biography: Radio Communications Coordinator. Born: May 19, 1940. Education: high school; wife: Virginia, five children.

Elected: 1992.



Representative District 51B
Doug Swenson
(Independent-Republican)

Home: 9429 Jewel Lane Court, Forest Lake 55025, (612)571-5268.
Capitol: 321 State Office Bldg., St. Paul 55155, (612) 296-4124.

Committees: Environment & Natural Resources Finance; Judiciary; Local Government & Metropolitan Affairs.

Biography: Attorney. Born: August, 1945. Education: Gustavus Adolphus College (B.S., business administration), William Mitchell College of Law (J.D.); wife: Sandie, two children.

Elected: 1986, 1988, 1990, 1992.



Senator District 52
Steven G. Novak
(Democratic-Farmer-Labor)

Home: 747 Redwood Ln., New Brighton 55112, (612)636-7564.
Capitol: 321 State Capitol, St. Paul 55155, (612)296-4334.

Committees: Chair, Jobs, Energy & Community Development; Environment & Natural Resources; Rules & Administration; Taxes & Tax Laws; Transportation & Public Transit.

Biography: Legislator/Vice President for Development, Ramsey HealthCare, Inc. & Ramsey Foundation. Born: May 26, 1949. Education: Hamline University (B.A., political science), UMD; wife: Julie, four children.

Elected: 1982, 1986, 1990, 1992.



Representative District 52A
Wayne Simoneau
(Democratic-Farmer-Labor)

Home: 465 57th Pl. NE, Fridley 55432, (612)571-5268.
Capitol: 365 State Office Bldg., St. Paul 55155, (612)296-4331.

Committees: Chair, Health & Human Services; Capital Investment; Rules & Legislative Administration; Ways & Means.

Biography: Fastener Sales. Born: January, 1935. Education: Dunwoody Institute; wife: Jane, six children, four grandchildren.

Elected: 1974, 1976, 1978, 1980, 1982, 1984, 1986, 1988, 1990, 1992.



Representative District 52B
Geri Evans
(Democratic-Farmer-Labor)

Home: 52 Windsor Court, New Brighton 55112, (612)633-6542.
Capitol: 557 State Office Bldg., St. Paul 55155, (612)296-0141.

Committees: Commerce & Economic Development; Governmental Operations & Gambling; Housing.

Biography: Educational Equity Specialist. Education: Gustavus Adolphus (B.A., education), Hubert H. Humphrey Institute of Public Affairs (public affairs), University of Minnesota (Ph.D. candidate, education administration); member: LWU-New Brighton, St. Anthony-New Brighton School Board (chair), New Brighton Police Commission, United Way Success by Six, League of Minnesota Human Rights Commissions, president; two children.

Elected: 1992.



Senator District 53
Linda Runbeck
 (Independent-Republican)

Home: 48 Golden Lake Rd. E., Circle Pines 55014,
 (612)784-8822.

Capitol: 107 State Office Bldg., St. Paul 55155,
 (612)296-1253.

Committees: Government Operations & Reform; Jobs, Energy & Community Development; Metropolitan & Local Government.

Biography: Small business owner. Born: June 11, 1946. Education: Bethel College (B.A.); Minnesota House of Representatives (February 4, 1989-1992); husband: Richard, daughter: Britta.

Elected: 1992.



Representative District 53A
Phil Krinkie
 (Independent-Republican)

Home: 1045 Lake Beach Dr., Shoreview 55126,
 (612)481-8355.

Capitol: 323 State Office Bldg., St. Paul 55155,
 (612)296-2907.

Committees: Governmental Operations & Gambling; Local Government & Metropolitan Affairs; Transportation & Transit.

Biography: Small Business Owner. Born: February, 1950. Education: Coe College (B.A., urban studies); wife: Mary.

Elected: 1990, 1992.



Representative District 53B
Marc Asch
 (Democratic-Farmer-Labor)

Home: 35 North Oaks Rd., North Oaks 55127,
 (612)484-9037.

Capitol: 507 State Office Bldg., St. Paul 55155,
 (612)296-7153.

Committees: Commerce & Economic Development; Financial Institutions & Insurance; Health & Human Services.

Biography: Health Care Consultant. Born June 27, 1946. Education: Oberlin College (A.B., government), Michigan State University (M.S., political science); director, St. Croix Valley Council, Girl Scouts of America, president, Greater St. Paul Division of the American Heart Association-president; wife: Susan M. Asch M.D., three children.

Elected: 1992.



Senator District 54
John Marty
(Democratic-Farmer-Labor)

Home: 2478 Lydia Ave. W., Roseville 55113.
Capitol: G-9 State Capitol, St. Paul 55155, (612)296-5645.

Committees: Chair, Ethics & Campaign Reform; Crime Prevention; Gaming Regulation; Rules & Administration; Taxes & Tax Laws.

Biography: Writer. Born: November 1, 1956. Education: St. Olaf College; wife: Connie, two children.

Elected: 1986, 1990, 1992.



Representative District 54A
Mary Jo McGuire
(Democratic-Farmer-Labor)

Home: 1529 W. Iowa Ave., Falcon Heights 55108, (612)644-1066.

Capitol: 567 State Office Bldg., St. Paul 55155, (612)296-4342.

Assistant Majority Leader

Committees: Environment & Natural Resources Finance; Judiciary; Rules & Legislative Administration.

Biography: Legislator/Attorney. Born: July, 1956. Education: College of St. Catherine (B.A. business administration), Hamline University (J.D.).

Elected: 1988, 1990, 1992.



Representative District 54B
Mindy Greiling
(Democratic-Farmer-Labor)

Home: 2495 Marion St., Roseville 55113, (612)490-0013.

Capitol: 393 State Office Bldg., St. Paul 55155, (612)296-5387.

Committees: Education; Governmental Operations & Gambling; Local Government & Metropolitan Affairs.

Biography: Legislator. Born: February 28, 1948. Education: Gustavus Adolphus (B.A., education), University of Minnesota (M.A., education); member: League of Women Voters, Girl Scouts, PTA, Friends of the Library, Citizens League; husband: Roger, two children.

Elected: 1992.



Senator District 55
Kevin M. Chandler
(Democratic-Farmer-Labor)

Home: 4567 Lake Ave. N., White Bear Lake 55110,
(612)653-1473.

Capitol: 111 State Office Bldg., St. Paul 55155,
(612)296-9307.

Committees: Commerce & Consumer Protection; Environment & Natural Resources; Family Services; Jobs, Energy & Community Development.

Biography: Attorney. Born: March 31, 1960. Education: University of Minnesota (B.A.), The Catholic University of America (J.D.).

Elected: 1992.



Representative District 55A
Brad Stanius
(Independent-Republican)

Home: 4160 Myrle Ave., White Bear Lake 55110,
(612)426-2914.

Capitol: 259 State Office Bldg., St. Paul 55155,
(612)296-5363.

Committees: Capital Investment; Financial Institutions & Insurance; Health & Human Services; Ways & Means.

Biography: Pharmacist/Business Consultant/Outdoor Writer. Education: University of Minnesota (B.S., pharmacy); wife: Randa, five children.

Elected: 1984, 1986, 1988, 1990, 1992.



Representative District 55B
Betty McCollum
(Democratic-Farmer-Labor)


Home: 2668 4th Ave., N. St. Paul 55109, (612)770-5721.

Capitol: 501 State Office Bldg., St. Paul 55155,
(612)296-1188.

Committees: Education; Environment & Natural Resources; General Legislation, Veterans Affairs & Elections; Transportation & Transit.

Biography: Retail Store Manager. Born: July 12, 1954. Education: College of St. Catherine (B.S., education); member: St. Croix Valley Council, Girl Scouts; Greater East Side Boy Scouts; husband: Douglas, two children.

Elected: 1992.



Senator District 56
Gary W. Laidig
(Independent-Republican)

Home: 504 S. Greeley St., Stillwater 55082, (612)439-2808.
Capitol: 141 State Office Bldg., St. Paul 55155, (612)296-4351.

Committees: Crime Prevention; Environment & Natural Resources; Ethics & Campaign Reform; Finance; Rules & Administration.

Biography: Legislator. Born: August 15, 1948. Education: Morningside College, University of Wisconsin-River Falls; Minnesota House of Representatives (1973-80); wife: Paula, two children.

Elected: 1982, 1986, 1990, 1992.



Representative District 56A
Mark Holsten
(Independent-Republican)

Home: 208 N. Harriet, Stillwater 55082, (612)430-2538.
Capitol: 253 State Office Bldg., St. Paul 55155, (612)296-3018.

Committees: Commerce & Economic Development; Judiciary.

Biography: Educator. Born: September 6, 1965. Education: University of Minnesota-Duluth (B.A., sociology), St. Thomas (licensure, teaching); wife: Lisa.

Elected: 1992.




Representative District 56B
Pamela Neary
(Democratic-Farmer-Labor)

Home: 1033 Indian Trl., Afton 55001, (612)436-1033.
Capitol: 429 State Office Bldg., St. Paul 55155, (612)296-4244.

Committees: Health & Human Services; Regulated Industries & Energy; Transportation & Transit.

Biography: Community Activist. Born: March 16, 1955. Education: Ft. Lewis St. College (B.S., biology/political science), Humphrey Institute (M.A., public affairs); member: MN Women's Political Caucus, MN Women's Consortium, Citizens League; husband: Court Storey, four children.

Elected: 1992.



Senator District 57
Leonard R. Price
(Democratic-Farmer-Labor)

Home: 6264 Applewood Rd., Woodbury 55125,
(612)735-0397.
Capitol: 235 State Capitol, St. Paul 55155, (612)297-8060.

Committees: Commerce & Consumer Protection; Education;
Environment & Natural Resources; Taxes & Tax Laws.

Biography: Teacher. Born: September 21, 1942. Education: University of Wisconsin-River Falls (B.S., M.S.); Minnesota House of Representatives (1983-88); wife: Stephanie, three children.

Elected: 1990, 1992.



Representative District 57A
Walter E. Perl
(Democratic-Farmer-Labor)

Home: 6116 Linden Rd., Woodbury 55125, (612)739-1365.
Capitol: 359 State Office Bldg., St. Paul 55155,
(612)296-7807.

Committees: Commerce & Economic Development; Judiciary; Labor-Management Relations.

Biography: Retired. Education: Hamline University (B.A., sociology); wife: Louise M., two children.

Elected: 1992.



Representative District 57B
Pat Beard
(Democratic-Farmer-Labor)

Home: 8236 Hames Rd., Cottage Grove 55016,
(612)459-2096.
Capitol: 565 State Office Bldg., St. Paul 55155,
(612)296-3135.

Committees: Chair, Labor-Management Relations; Capital Investment; Governmental Operations & Gambling.

Biography: Steelworker. Born: September, 1947. Education: University of Minnesota (political science); wife: Sharon, four children.

Elected: 1982, 1984, 1986, 1988, 1990, 1992.



Senator District 58
Carl W. Kroening
(Democratic-Farmer-Labor)

Home: 4329 Webber Parkway, Minneapolis 55412,
(612)522-5624.

Capitol: 124 State Capitol, St. Paul 55155, (612)296-4302.

Committees: Chair, Jobs, Energy & Community Development
Finance Division/Jobs, Energy & Community Development;
Commerce & Consumer Protection; Finance.

Biography: Legislator. Born: April 19, 1928. Education:
University of Minnesota (B.A., M.A.); Minnesota House of
Representatives (1975-78); six children.

Elected: 1980, 1982, 1986, 1990, 1992.



Representative District 58A
James I. Rice
(Democratic-Farmer-Labor)

Home: 2220 Vincent Ave. N., Minneapolis 55411,
(612)529-1983.

Capitol: 381 State Office Bldg., St. Paul 55155,
(612)296-4262.

Committees: Chair, Economic Development, Infrastructure &
Regulation Finance; Commerce & Economic Development;
Labor-Management Relations; Rules & Legislative Admini-
stration; Ways & Means.

Biography: Financial Writer. Born: October, 1925. Education:
University of Minnesota (SLA); combat infantryman (WWII);
Executive Secretary to Governor Karl F. Rolvaag (1963-67);
Hennepin County Park Reserve (1967-71); wife: Jill, eight
children.

Elected: 1970, 1972, 1974, 1976, 1978, 1980, 1982, 1984,
1986, 1988, 1990, 1992.



Representative District 58B
Richard H. Jefferson
(Democratic-Farmer-Labor)


Home: 1314 Washburn Ave. N., Minneapolis 55411,
(612)529-0278.

Capitol: 577 State Office Bldg., St. Paul 55155,
(612)296-8659.

Committees: Capital Investment; Governmental Operations
& Gambling; Transportation & Transit.

Biography: Legislator/Retired Chemist. Born: January,
1931. Education: Xavier University, New Orleans, LA
(B.S., chemistry); wife: Mary, five children.

Elected: 1986, 1988, 1990, 1992.



Senator District 59
Lawrence J. Pogemiller
 (Democratic-Farmer-Labor)

Home: 201 University Ave. NE, Minneapolis 55413,
 (612)378-1006.
Capitol: 235 State Capitol, St. Paul 55155,
 (612)296-7809.

Committees: Chair, Education Finance Division; Co-Chair Education; Ethics & Campaign Reform; Governmental Operations & Reform; Rules & Administration; Taxes & Tax Laws.

Biography: Systems Project Analyst. Born: September, 1951, lifelong resident of Northeast Minneapolis. Education: Harvard (Masters of Public Administration); University of Minnesota (B.S., transportation/engineering, graduate school of economics); Minnesota House of Representatives (1981-82); single.

Elected: 1982, 1986, 1990, 1992.



Representative District 59A
John J. Sarna
 (Democratic-Farmer-Labor)

Home: 2837 Ulysses St. NE, Minneapolis 55418,
 (612)781-2482.
Capitol: 563 State Office Bldg., St. Paul 55155,
 (612)296-4219.

Committees: Chair, Commerce & Economic Development; Economic Development, Infrastructure & Regulation Finance; Labor-Management Relations; Regulated Industries & Energy.

Biography: Labor Official. Born: March, 1935. Wife: Ann, two children.

Elected: 1972, 1974, 1976, 1978, 1980, 1982, 1984, 1986, 1988, 1990, 1992.



Representative District 59B
Phyllis Kahn
 (Democratic-Farmer-Labor)

Home: 115 W. Island Ave., Minneapolis 55401-1509,
 (612)378-2591.
Capitol: 367 State Office Bldg., St. Paul 55155,
 (612)296-4257.

Committees: Chair, Governmental Operations & Gambling; Education; Ways & Means.

Biography: Legislator. Born: March, 1937. Education: Cornell University (B.A., physics), Yale (Ph.D., biophysics), Harvard (M.P.A., public administration); husband: Donald, two children.

Elected: 1972, 1974, 1976, 1978, 1980, 1982, 1984, 1986, 1988, 1990, 1992.



Senator District 60
Allan H. Spear
(Democratic-Farmer-Labor)

Home: 2429 Colfax Ave. S., Minneapolis 55405,
(612)377-1735.
Capitol: G-27 State Capitol, St. Paul 55155, (612)296-4191.

President of the Senate

Committees: Chair, Crime Prevention; Finance; Gaming Regulation; Judiciary; Rules & Administration.

Biography: Associate Professor of History. Born: June 24, 1937. Education: Oberlin College (B.A.), Yale University (M.A., Ph.D.).

Elected: 1972, 1976, 1980, 1982, 1986, 1990, 1992.



Representative District 60A
Dee Long
(Democratic-Farmer-Labor)

Home: 2409 Humboldt Ave. S., Minneapolis 55405,
(612)274-1876.
Capitol: 463 State Office Bldg., St. Paul 55155,
(612)296-0171.

Speaker of the House

Committees: Rules & Legislative Administration; Taxes; Ways & Means.

Biography: Legislator. Born: April, 1939. Education: Northwestern University, University of Minnesota (B.A., Ph.D. candidate, experimental psychology); husband: Nicholas, two children.

Elected: 1978, 1980, 1982, 1984, 1986, 1988, 1990, 1992.



Representative District 60B
Myron Orfield
(Democratic-Farmer-Labor)

Home: 3440 Emerson Ave. S., Minneapolis 55408,
(612)823-6211.
Capitol: 553 State Office Bldg., St. Paul 55155,
(612)296-9281.

Committees: Environment & Natural Resources; General Legislation, Veterans Affairs & Elections; Local Government & Metropolitan Affairs; Taxes.

Biography: Attorney/Law Professor. Born: July, 1961. Education: University of Minnesota (B.A., history/political science), Princeton University (graduate student), University of Chicago (J.D.); single.

Elected: 1990, 1992.



Senator District 61
Linda Berglin
(Democratic-Farmer-Labor)

Home: 2309 Clinton Ave. S., Minneapolis 55404,
(612)874-0085.
Capitol: G-9 State Capitol, St. Paul 55155, (612)296-4261.

Committees: Chair, Health Care; Family Services; Judiciary;
Rules & Administration; Taxes & Tax Laws.

Biography: Legislator. Born: October 19, 1944. Education:
Minneapolis College of Art & Design (B.F.A.); Minnesota
House of Representatives (1973-80); one child.

Elected: 1980, 1982, 1986, 1990, 1992.



Representative District 61A
Karen Clark
(Democratic-Farmer-Labor)

Home: 2633 18th Ave. S., Minneapolis 55407,
(612)722-7728.
Capitol: 503 State Office Bldg., St. Paul 55155;
(612)296-0294.

Committees: Chair, Housing; Commerce & Economic Devel-
opment; Health & Human Services.

Biography: Legislator. Education: College of St. Teresa,
Winona (B.S., nursing).

Elected: 1980, 1982, 1984, 1986, 1988, 1990, 1992.



Representative District 61B
Linda Wejcman
(Democratic-Farmer-Labor)

Home: 3203 5th Ave. S., Minneapolis 55408-3248,
(612)827-6917.
Capitol: 431 State Office Bldg., St. Paul 55155,
(612)296-7152.

Committees: Housing; Judiciary; Local Government & Met-
ropolitan Affairs.

Biography: Consultant/Volunteer. Born: December, 1939.
Education: Iowa State University.

Elected: 1990, 1992.



Senator District 62
Carol Flynn
(Democratic-Farmer-Labor)

Home: 4741 Elliot Ave. S., Minneapolis 55407,
(612)827-2016.
Capitol: G-29 State Capitol, St. Paul 55155, (612)296-4274.

Majority Whip

Committees: Chair, Metropolitan & Local Government Tax Division/Metropolitan & Local Government; Ethics & Campaign Reform; Rules & Administration; Taxes & Tax Laws; Transportation & Public Transit.

Biography: Legislator. Born: August 7, 1933. Husband: Richard L., two children, two grandchildren.

Elected: February 10, 1990, 1990, 1992.



Representative District 62A
Lee Greenfield
(Democratic-Farmer-Labor)

Home: 2308 32nd Ave. S., Minneapolis 55406,
(612)724-7549.
Capitol: 375 State Office Bldg., St. Paul 55155,
(612)296-0173.

Committees: Chair, Human Services Finance Division/Health & Human Services; Financial Institutions & Insurance; Rules & Legislative Administration; Ways & Means.

Biography: Legislator. Born: July, 1941, Brooklyn, N.Y. Education: Purdue University (B.S., physics), University of Minnesota (Ph.D. program); member: state board, Americans for Democratic Action; DFL Feminist Caucus, American Assn. for the Advancement of Science; The Seward Neighborhood Group; wife: Marcia.

Elected: 1978, 1980, 1982, 1984, 1986, 1988, 1990, 1992.



Representative District 62B
Wesley J. "Wes" Skoglund
(Democratic-Farmer-Labor)

Home: 4838 30th Ave. S., Minneapolis 55417, (612)721-1515.
Capitol: 477 State Office Bldg., St. Paul 55155,
(612)296-4330.

Committees: Chair, Judiciary; Education; Ways & Means.

Biography: Businessman. Born: June, 1945. Education: University of Minnesota (B.A.); wife: Linda, two children.

Elected: 1974, 1976, 1980, 1982, 1984, 1986, 1988, 1990, 1992.



Senator District 63
Jane B. Ranum
(Democratic-Farmer-Labor)

Home: 5045 Aldrich Ave. S., Minneapolis 55419, (612)822-5081.
Capitol: 325 State Capitol, St. Paul 55155, (612)296-5645.

Committees: Crime Prevention; Education; Finance; Transportation & Public Transit.

Biography: Criminal prosecutor-asst. Hennepin County Attorney (on leave). Born: August 21, 1947. Education: Hamline School of Law (J.D.); husband: Jim, one child.

Elected: 1990, 1992.



Representative District 63A
Jean Wagenius
(Democratic-Farmer-Labor)

Home: 4804 11th Ave. S., Minneapolis 55417, (612)822-3347.
Capitol: 439 State Office Bldg., St. Paul 55155, (612)296-4200.

Committees: Environment & Natural Resources; Local Government & Metropolitan Affairs; Taxes; Transportation & Transit.

Biography: Legislator. Born: October, 1941. Education: George Washington University (B.A.), William Mitchell College of Law (J.D.); husband: Dwight, two children.

Elected: 1986, 1988, 1990, 1992.



Representative District 63B
Edwina Garcia
(Democratic-Farmer-Labor)

Home: 6732 18th Ave. S., Richfield 55423, (612)861-6140.
Capitol: 411 State Office Bldg., St. Paul 55155, (612)296-5375.

Committees: Health & Human Services; Housing; Transportation & Transit.

Biography: Education: University of Minnesota (B.A., political science); husband: Joe, one child.

Elected: 1990, 1992.



Senator District 64
Richard J. Cohen
(Democratic-Farmer-Labor)

Home: 591 S. Cretin Ave., St. Paul 55116, (612)699-4476.
Capitol: 317 State Capitol, St. Paul 55155, (612)296-5931.

Committees: Chair, Finance State Government Division/Finance; Crime Prevention; Ethics & Campaign Reform; Judiciary.

Biography: Attorney. Born: December 10, 1949. Education: Northwestern University (B.A.), William Mitchell College of Law (J.D.).

Elected: 1986, 1990, 1992.



Representative District 64A
Kathleen Osborne Vellenga
(Democratic-Farmer-Labor)

Home: 2224 Goodrich, St. Paul 55105, (612)698-0094.
Capitol: 509 State Office Bldg., St. Paul 55155, (612)296-8799.

Committees: Chair, K-12 Education Finance Division/Education; Rules & Legislative Administration; Ways & Means.

Biography: Consultant. Born: August, 1938. Education: Macalester College (B.A., education); husband: James, three children.

Elected: 1980, 1982, 1984, 1986, 1988, 1990, 1992.



Representative District 64B
Howard Orenstein
(Democratic-Farmer-Labor)

Home: 1284 Watson, St. Paul 55116, (612)699-4760.
Capitol: 529 State Office Bldg., St. Paul 55155, (612)296-4199.

Committees: Education; Judiciary; Local Government & Metropolitan Affairs.

Biography: Attorney/Professor. Born: November, 1955. Education: Vanderbilt University (B.A., political science), Northwestern University (J.D.); wife: Barbara Frey, two children.

Elected: 1986, 1988, 1990, 1992.



Senator District 65
Sandra L. Pappas
(Democratic-Farmer-Labor)

Home: 182 Prospect Blvd., St. Paul 55107, (612)227-6032.
Capitol: G-27 State Capitol, St. Paul 55155, (612)296-1802.

Committees: Education; Metropolitan & Local Government; Taxes & Tax Laws; Transportation & Public Transit.

Biography: Legislator. Born: June 15, 1949. Education: Metropolitan State University (B.A.); Minnesota House of Representatives (1985-90); husband: Neal Gosman, three children.

Elected: 1990, 1992.



Representative District 65A
Andy Dawkins
(Democratic-Farmer-Labor)

Home: 788 Charles, St. Paul 55104, (612)224-6270.
Capitol: 371 State Office Bldg., St. Paul 55155, (612)296-5158.

Committees: Environment & Natural Resources; Housing; Judiciary; Taxes.

Biography: Attorney. Born: July, 1950. Education: Hamline University (B.A., history), Temple University (J.D.); single.

Elected: November 10, 1987; 1988, 1990, 1992.



Representative District 65B
Carlos Mariani
(Democratic-Farmer-Labor)

Home: 232 W. Stevens St., St. Paul 55107-2735, (612)224-6647.

Capitol: 303 State Office Bldg., St. Paul 55155, (612)296-9714.

Committees: Economic Development, Infrastructure & Regulation Finance; Housing; Judiciary; Local Government & Metropolitan Affairs; Transportation & Transit.

Biography: Program Director, MN Council of Churches. Born: July, 1957. Education: Macalester College (history major), University of Minnesota (graduate work); wife: Maritza, two children.

Elected: 1990, 1992.



Senator District 66
Ellen R. Anderson
(Democratic-Farmer-Labor)

Home: 905 Lakeview Ave., St. Paul 55117, (612)488-7403.
Capitol: G-27 State Capitol, St. Paul 55155, (612)296-5537.

Committees: Commerce & Consumer Protection; Crime Prevention; Environment & Natural Resources; Jobs, Energy & Community Development.

Biography: Attorney. Born: November 25, 1959. Education: Carleton College (B.A.), University of Minnesota (J.D., cum laude); single.

Elected: 1992.



Representative District 66A
Tom Osthoff
(Democratic-Farmer-Labor)

Home: 766 W. Maryland Ave., St. Paul 55117, (612)489-9596.
Capitol: 585 State Office Bldg., St. Paul 55155, (612)296-4224.

Committees: Chair, Transportation & Transit; Financial Institutions & Insurance; Governmental Operations & Gambling; Regulated Industries & Energy; Taxes.

Biography: Manager, Department of Records & Revenue. Education: University of Minnesota; wife: Sandra, one child.

Elected: 1974, 1976, 1978, 1980, 1982, 1984, 1986, 1988, 1990, 1992.



Representative District 66B
Alice Hausman
(Democratic-Farmer-Labor)

Home: 1447 Chelmsford St., St. Paul 55108, (612)646-6220.
Capitol: 403 State Office Bldg., St. Paul 55155, (612)296-3824.

Committees: Education; Environment & Natural Resources; Regulated Industries & Energy.

Biography: Legislator. Born: July, 1942. Education: Concordia College, Seward, NE (B.S., education), Concordia College, River Forest, IL (M.A., education); husband; Robert, two children.

Elected: November 7, 1989, 1990, 1992.




Senator District 67
Randy C. Kelly
(Democratic-Farmer-Labor)

Home: 1630 David, St. Paul 55119, (612)772-1114.
Capitol: 122 State Capitol, St. Paul 55155, (612)296-5285.

Committees: Crime Prevention; Family Services; Finance; Jobs, Energy & Community Development.

Biography: Legislator. Born: August 2, 1950. Education: University of Minnesota (B.A., U.S. history); wife: Kathy, two children.

Elected: 1990, 1992.




Representative District 67A
Jim Farrell
(Democratic-Farmer-Labor)

Home: 1916 Nortonia Ave., St. Paul 55119, (612)731-8573.
Capitol: 353 State Office Bldg., St. Paul 55155, (612)296-4277.

Committees: Commerce & Economic Development; Economic Development, Infrastructure & Regulation Finance; Financial Institutions & Insurance; Labor-Management Relations.

Biography: Attorney. Born: March, 1960. Education: University of Minnesota (B.S., economics), William Mitchell College of Law (J.D.); wife: Donna Luzaich, daughter: Tessa.

Elected: 1990, 1992.



Representative District 67B
Steve Trimble
(Democratic-Farmer-Labor)

Home: 77 Maria Ave., St. Paul 55106, (612)774-2096.
Capitol: 491 State Office Bldg., St. Paul 55155, (612)296-4201.

Assistant Majority Leader

Committees: Agriculture; Capital Investment; Environment & Natural Resources; Environment & Natural Resources Finance; Rules & Legislative Administration.

Biography: Teacher. Born: December, 1942. Education: Southern Methodist University (B.A., history), University of Chicago (Ph.D. candidate, history); wife: Tracey Baker, two children.

Elected: 1986, 1988, 1990, 1992.

ENACTMENT OF LEGISLATION

A bill for an act is an idea for a new law or an idea to change or abolish an existing law. Ideas follow ten steps on their way to becoming Minnesota laws:

- 1. The idea:** Anyone can propose an idea for a bill -- an individual, a consumer group, corporation, professional association, a governmental unit, the governor -- but most frequently ideas come from members of the legislature.
- 2. The chief author:** Each bill must have a legislator to introduce it. The chief author's name appears on the bill with the bill's file number as identification while it moves through the legislative process.
- 3. Other authors:** The chief author of a bill, under legislative rules, may select other authors, but no more than a total of five in the house and five in the senate. These authors' names also appear on the bill.
- 4. The revisor of statutes:** The revisor puts the idea into the proper legal form as a bill for introduction into the house of representatives or the senate, usually both. The revisor also updates Minnesota Statutes after the legislative session to include all new laws.
- 5. Introduction:** When introduced in the house a bill receives a house file number (H.F. 2312, for example); in the senate, a senate file number (S.F. 503, for example). These numbers indicate the bill's chronological order of introduction in each body.
- 6. Committee consideration:** Next the bill has its first reading (the Minnesota constitution requires three readings for all bills -- on three separate days), and the presiding officer of the house or senate refers it to an appropriate standing committee.

All committee meetings are open to the public. A committee may:

- recommend passage of a bill in its original form.
- recommend passage after amendment by the committee.
- make no recommendation, in which case a bill may die when the session ends.
- refer a bill to another committee (one requiring funds to the finance committee, for example).

After acting on a bill, the committee sends a report to the house or senate, stating its actions and recommendations.

7. General orders: After adoption of the committee report in the house and senate, the bill has its second reading and goes onto "general orders of the day". Acting as a committee of the whole legislators discuss bills on general orders. They may debate the issues, adopt amendments, present arguments on the bills, and they may vote to recommend:

- that a bill "do pass".
- that a bill not pass.
- postponement.
- further committee action.

8. The calendar: The calendar is a list of bills the committee of the whole recommends to pass. At this point a bill has its third reading. Amendments to the bill must have the unanimous consent of the entire body and legislators vote on it for the final time.

By committee recommendation, bills of a noncontroversial nature can by-pass general orders and go directly onto a "consent calendar", usually passing without debate.

Every bill requires a majority vote of the full membership of the house and senate to pass. Voice votes may be used in house and senate votes until the bill is being voted on in final passage. That final vote and vote on any amendments are roll call or recorded votes.

9. Conference committee: When the house and the senate both pass the same version of a bill, that bill goes to the governor for his approval or disapproval. If the house and senate do not agree, a conference committee, including members of both houses, meets to reach an agreement. If both bodies then pass the bill in compromise form, it goes to the governor.

10. The governor: When a bill arrives, the governor may:

- sign it and the bill becomes law.
- veto it (return it with a "veto message" stating objections) to the body where it originated.

- pocket veto the bill (after final adjournment of the legislature).
- exercise the right to line veto portions of the appropriations bills.

If the governor does not sign or veto a bill within three days after receiving it, while the legislature is in session, the bill becomes a law.

LEGISLATIVE COMMITTEES

STANDING COMMITTEES OF THE SENATE

Agriculture and Rural Development (10)

Bertram, chair (D)	Dille (R)	Murphy (D)	Stevens (R)
Hanson, vice-chair (D)	Lesewski (R)	Sams (D)	Vickerman (D)
Berg (D)	Morse (D)		

Commerce and Consumer Protection (15)

Solon, chair (D)	Chandler (D)	Kroening (D)	Oliver (R)
Wiener, vice-chair (D)	Day (R)	Larson (R)	Price (D)
Anderson (D)	Janezich (D)	Luther (D)	Samuelson (D)
Belanger (R)	Johnston (R)	Metzen (D)	

Crime Prevention (13)

Spear, chair (D)	Cohen (D)	Marty (D)	Neuville (R)
Anderson, vice-chair (D)	Kelly (D)	McGowan (R)	Piper (D)
Beckman (D)	Laidig (R)	Merriam (D)	Ranum (D)
Belanger (R)			

Crime Prevention Finance Division: Beckman, chair; Kelly; Laidig; Marty; McGowan; Merriam; Neuville; Ranum; Spear.

Education (22)

Pogemiller, co-chair (D)	Hanson (D)	Murphy (D)	Reichgott (D)
Stumpf, co-chair (D)	Janezich (D)	Neuville (R)	Robertson (R)
Krentz, vice-chair (D)	Knutson (R)	Olson (R)	Solon (D)
Price, vice-chair (D)	Langseth (D)	Pappas (D)	Terwilliger (R)
Beckman (D)	Larson (R)	Ranum (D)	Wiener (D)
Benson, J.E. (R)	Moe, R.D. (D)		

Education Funding Division: Pogemiller, chair; Krentz, vice-chair; Beckman; Hanson; Janezich; Knutson; Krentz; Langseth; Larson; Olson; Pappas; Ranum; Reichgott; Robertson; Stumpf; Terwilliger.

Higher Education Division: Stumpf, chair; Price, vice-chair; Benson, J.E.; Larson; Moe, R.D.; Murphy; Neuville; Pogemiller; Price; Solon; Wiener.

Environment and Natural Resources (18)

Lessard, chair (D)	Dille (R)	Merriam (D)	Olson (R)
Chandler, vice-chair (D)	Finn (D)	Mondale (D)	Pariseau (R)
Anderson (D)	Frederickson (R)	Morse (D)	Price (D)
Benson, J.E. (R)	Johnson, J.B. (D)	Novak (D)	Riveness (D)
Berg (D)	Laidig (R)		

Environment and Natural Resources Finance Division: Morse, chair; Berg; Finn; Frederickson; Johnson, J.B.; Laidig; Lessard; Merriam; Olson; Pariseau; Price; Riveness.

Ethics and Campaign Reform (12)

Marty, chair (D)	Flynn (D)	Laidig (R)	Pariseau (R)
Luther, vice-chair (D)	Johnson, D.E. (R)	McGowan (R)	Pogemiller (D)
Cohen (D)	Johnson, D.J. (D)	Moe, R.D. (D)	Reichgott (D)

Family Services (16)

Piper, chair (D)	Berglin (D)	Kiscaden (R)	Robertson (R)
Betzold, vice-chair (D)	Chandler (D)	Knutson (R)	Samuelson (D)
Adkins (D)	Johnson, J.B. (D)	Krentz (D)	Solon (D)
Benson, J.E. (R)	Kelly (D)	Riveness (D)	Stevens (R)

Finance (21)

Merriam, chair (D)	Johnson, J.B. (D)	Larson (R)	Ranum (D)
Kelly, vice-chair (D)	Johnston (R)	Luther (D)	Samuelson (D)
Beckman (D)	Kroening (D)	McGowan (R)	Spear (D)
Cohen (D)	Laidig (R)	Morse (D)	Stumpf (D)

CHAPTER 2 LEGISLATIVE BRANCH

Frederickson (R)	Langseth (D)	Piper (D)	Terwilliger (R)
Johnson, D.E. (R)			

Finance State Government Division: Cohen, chair; Frederickson; Johnston; Kelly; Kroening; Langseth; Luther; McGowan; Merriam; Morse; Piper; Terwilliger.

Gaming Regulation (10)

Berg, chair (D)	Bertram (D)	McGowan (R)	Neuville (R)
Janezich, vice-chair (D)	Johnson, D.E. (R)	Mondale (D)	Spear (D)
Adkins (D)	Marty (D)		

Governmental Operations and Reform (13)

Metzen, chair (D)	Hottinger (D)	Runbeck (R)	Stumpf (D)
Riveness, vice-chair (D)	Morse (D)	Sams (D)	Terwilliger (R)
Beckman (D)	Pogemiller (D)	Stevens (R)	Wiener (D)
Benson, D.D. (R)			

Health Care (12)

Berglin, chair (D)	Betzold (D)	Hottinger (D)	Piper (D)
Sams, vice-chair (D)	Day (R)	Kiscaden (R)	Samuelson (D)
Benson, D.D. (R)	Finn (D)	Oliver (R)	Vickerman (D)

Health Care and Family Services Finance Division: Samuelson, chair; Benson, D.; Berglin; Betzold; Day; Kiscaden; Piper; Riveness; Sams; Solon; Stevens; Vickerman.

Jobs, Energy and Community Development (13)

Novak, chair (D)	Chmielewski (D)	Johnson, D.J. (D)	Lesewski (R)
Johnson, J.B., vice-chair (D)	Dille (R)	Kelly (D)	Metzen (D)
Anderson (D)	Frederickson (R)	Kroening (D)	Runbeck (R)
Chandler (D)			

Jobs, Energy and Community Development Finance Division: Kroening, chair; Anderson; Chandler; Chmielewski; Frederickson; Johnson, J.B.; Lesewski; Metzen; Novak; Runbeck.

Judiciary (10)

Reichgott, chair (D)	Betzold (D)	Knutson (R)	Robertson (R)
Finn, vice-chair (D)	Cohen (D)	Krentz (D)	Spear (D)
Berglin (D)	Kiscaden (R)		

Metropolitan and Local Government (15)

Adkins, chair (D)	Flynn (D)	Lessard (D)	Robertson (R)
Mondale, vice-chair (D)	Hottinger (D)	Oliver (R)	Runbeck (R)
Betzold (D)	Janezich (D)	Pappas (D)	Wiener (D)
Day (R)	Langseth (D)	Pariseau (R)	

Metropolitan and Local Government Tax Division: Flynn, chair; Hottinger, vice-chair; Adkins; Lessard; Mondale; Oliver; Pappas; Pariseau; Runbeck.

Rules and Administration (30)

Moe, R.D., chair (D)	Chmielewski (D)	McGowan (R)	Pogemiller (D)
Luther, vice-chair (D)	Flynn (D)	Merriam (D)	Reichgott (D)
Adkins (D)	Frederickson (R)	Metzen (D)	Solon (D)
Belanger (R)	Johnson, D.E. (R)	Novak (D)	Spear (D)
Benson, D.D. (R)	Johnson, D.J. (D)	Olson (R)	Stumpf (D)
Berg (D)	Laidig (R)	Pariseau (R)	Terwilliger (R)
Berglin (D)	Lessard (D)	Piper (D)	Vickerman (D)
Bertram (D)	Marty (D)		

Taxes and Tax Laws (22)

Johnson, D.J., chair (D)	Bertram (D)	Mondale (D)	Pogemiller (D)
Pappas, vice-chair (D)	Day (R)	Neuville (R)	Price (D)
Belanger (R)	Finn (D)	Novak (D)	Reichgott (D)
Benson, D.D. (R)	Flynn (D)	Olson (R)	Riveness (D)
Benson, J.E. (R)	Hottinger (D)	Pariseau (R)	Sams (D)
Berglin (D)	Marty (D)		

Transportation and Public Transit (15)

Chmielewski, chair (D)	Flynn (D)	Langseth (D)	Olson (R)
Ranum, vice-chair (D)	Hanson (D)	Lesewski (R)	Pappas (D)

Belanger (R)	Johnston (R)	Murphy (D)	Vickerman (D)
Dille (R)	Krentz (D)	Novak (D)	

Transportation and Public Transit Finance Division: Langseth, chair; Belanger; Chmielewski; Dille; Flynn; Hanson; Johnston; Novak; Vickerman.

Veterans and General Legislation (10)

Vickerman, chair (D)	Chmielewski (D)	Larson (R)	Lessard (D)
Murphy, vice-chair (D)	Hanson (D)	Lesewski (R)	Metzen (D)
Bertram (D)	Johnston (R)		

STANDING COMMITTEES OF THE HOUSE

Agriculture (20)

Wenzel, chair (D)	Cooper (D)	Koppendrayner (R)	Olson, K. (D)
Steensma, vice-chair (D)	Dauner (D)	Molnau (R)	Peterson (D)
Bauerly (D)	Dehler (R)	Mosel (D)	Sparby (D)
Bertram (D)	Girard (R)	Nelson (D)	Trimble (D)
Bettermann (R)	Hugoson (R)	Ness (R)	Winter (D)

Capital Investment (17)

Kalis, chair (D)	Girard (R)	Lieder (D)	Solberg (D)*
Trimble, vice-chair (D)	Jefferson (D)	Reding (D)	Stanius (R)
Beard (D)	Kelso (D)	Rodosovich (D)	Steensma (D)
Bishop (R)	Krueger (D)	Simoneau (D)	Waltman (R)
Dempsey (R)			

Commerce and Economic Development (28)

Sarna, chair (D)	Delmont (D)	Jaros (D)	Murphy (D)
Kinkel, vice-chair (D)	Erhardt (R)	Johnson, B. (D)	Olson, M. (R)
Anderson, B. (D)	Evans (D)	Knickerbocker (R)	Opatz (D)
Asch (D)	Farrell (D)	Lindner (R)	Perlt (D)
Bishop (R)	Hasskamp (D)	Lourey (D)	Rice (D)
Clark (D)	Haukoos (R)	Luther (D)	Smith (R)
Commers (R)	Holsten (R)	Milbert (D)	Tunheim (D)

International Trade, Technology and Economic Development Division: Jaros, chair; Milbert, vice-chair; Asch; Bishop; Clark; Commers; Delmont; Erhardt; Haukoos; Lourey; Luther; Rice; Sarna; Smith.

Tourism and Small Business Division: Tunheim, chair; Hasskamp, vice-chair; Anderson, B.; Evans; Farrell; Holsten; Johnson, B.; Kinkel; Knickerbocker; Lindner; Olson, M.; Perlt; Sarna.

Economic Development, Infrastructure and Regulation Finance (15)

Rice, chair (D)	Frerichs (R)	Molnau (R)	Steensma (D)
Mariani, vice-chair (D)	Kalis (D)	Mosel (D)	Waltman (R)
Dempsey (R)	Lieder (D)	Sarna (D)	Wolf (R)
Farrell (D)	Mahon (D)	Solberg (D)*	

Education (33)

Carlson, chair (D)	Hausman (D)	Leppik (R)	Pelowski (D)
Olson, K., vice-chair (D)	Johnson, A. (D)	Limmer (R)	Rodosovich (D)
Bauerly (D)	Kahn (D)	McCollum (D)	Seagren (R)
Bertram (D)	Kelley (D)	Morrison (R)	Skoglund (D)
Bettermann (R)	Kelso (D)	Ness (R)	Tomassoni (D)
Brown, C. (D)	Kinkel (D)	Orenstein (D)	Tunheim (D)
Dehler (R)	Koppendrayner (R)	Ozment (R)	Vellenga (D)
Dorn (D)	Lasley (D)	Pawlenty (R)	Weaver (R)
Greiling (D)			

Higher Education Finance Division: Rodosovich, chair; Brown, C., vice-chair; Bertram; Bettermann; Carlson; Dehler; Dorn; Kahn; Kalis*; Kelley; Kinkel; Limmer; McCollum; Morrison; Orenstein; Pawlenty; Pelowski; Solberg*.

K-12 Education Finance Division: Vellenga, chair; Bauerly, vice-chair; Carlson; Greiling; Hausman; Johnson, A.; Kalis*; Kelso; Koppendrayner; Lasley; Leppik; Ness; Olson, K.; Ozment; Seagren; Skoglund; Solberg*; Tomassoni; Tunheim; Weaver.

Environment and Natural Resources (26)

Munger, chair (D)	Johnson, V. (R)	Ozment (R)	Trimble (D)
Hausman, vice-chair (D)	Leppik (R)	Pauly (R)	Wagenius (D)
Battaglia (D)	Limmer (R)	Peterson (D)	Waltman (R)

* Non-Voting Member

CHAPTER 2 LEGISLATIVE BRANCH

Dawkins (D)	McCollum (D)	Rukavina (D)	Weaver (R)
Dorn (D)	Milbert (D)	Sekhon (D)	Winter (D)
Frerichs (R)	Morrison (R)	Sparby (D)	Wolf (R)
Hasskamp (D)	Orfield (D)		

Environment and Natural Resources Finance (16)

Battaglia, chair (D)	Johnson, V. (R)	Pauly (R)	Sparby (D)
McGuire, vice-chair (D)	Kalis (D)*	Pugh (D)	Swenson (R)
Commers (R)	Lynch (R)	Sekhon (D)	Trimble (D)
Hasskamp (D)	Munger (D)	Solberg (D)*	Wenzel (D)

Ethics (6)

Lieder, chair (D)	Bishop (R)	Solberg (D)	Tunheim (D)
Pauly, vice-chair (R)	Leppik (R)		

Financial Institutions and Insurance (20)

Reding, chair (D)	Dauids (R)	Huntley (D)	Peterson (D)
Bertram, vice-chair (D)	Farrell (D)	Jennings (D)	Stanius (R)
Abrams (R)	Girard (R)	Lourey (D)	Wenzel (D)
Asch (D)	Greenfield (D)	Onnen (R)	Winter (D)
Carlson (D)	Gruenes (R)	Osthoff (D)	Worke (R)

General Legislation, Veterans Affairs and Elections (20)

Sparby, chair (D)	Blatz (R)	Hasskamp (D)	Opatz (D)
Pelowski, vice-chair (D)	Commers (R)	Haukoos (R)	Orfield (D)
Abrams (R)	Cooper (D)	Johnson, B. (D)	Ostrom (D)
Bergson (D)	Delmont (D)	Lasley (D)	Seagren (R)
Bertram (D)	Gutknecht (R)	McCollum (D)	Waltman (R)

Governmental Operations and Gambling (22)

Kahn, chair (D)	Evans (D)	Krinkie (R)	Osthoff (D)
Johnson, B., vice-chair (D)	Greiling (D)	Krueger (D)	Reding (D)
Beard (D)	Haukoos (R)	Mosel (D)	Seagren (R)
Bergson (D)	Jefferson (D)	Olson, M. (R)	Tomassoni (D)
Dehler (R)	Kinkel (D)	Opatz (D)	Van Dellen (R)
Dempsey (R)	Knickerbocker (R)		

State Government Finance Division: Krueger, chair; Jefferson, vice-chair; Beard; Bergson; Evans; Haukoos; Johnson, B.; Kahn; Kalis*; Knickerbocker; Krinkie; Olson, M.; Opatz; Solberg*; Van Dellen.

Health and Human Services (24)

Simoneau, chair (D)	Dauids (R)	Jennings (D)	Nelson (D)
Cooper, vice-chair (D)	Garcia (D)	Klinzing (D)	Onnen (R)
Anderson, B. (D)	Greenfield (D)	Lindner (R)	Stanius (R)
Asch (D)	Gruenes (R)	Lourey (D)	Tompkins (R)
Brown, K. (D)	Gutknecht (R)	Luther (D)	Vickerman (R)
Clark (D)	Huntley (D)	Neary (D)	Worke (R)

Health and Housing Finance Division: Anderson B., chair; Lourey, vice-chair; Asch; Brown, K.; Clark; Greenfield; Kalis*; Klinzing; Lindner; Nelson; Onnen; Simoneau; Solberg*; Tompkins; Worke.

Human Services Finance Division: Greenfield, chair; Jennings, vice-chair; Anderson, B.; Cooper; Davids; Garcia; Gruenes; Gutknecht; Huntley; Kalis*; Luther; Neary; Simoneau; Solberg*; Stanius; Vickerman.

Housing (19)

Clark, chair (D)	Evans (D)	Mariani (D)	Smith (R)
Dawkins, vice-chair (D)	Garcia (D)	Olson, K. (D)	Tomassoni (D)
Brown, K. (D)	Klinzing (D)	Olson, M. (R)	Wejzman (D)
Dauner (D)	Koppendrayer (R)	Pawlenty (R)	Workman (R)
Davids (R)	Luther (D)	Rest (D)	

Judiciary (22)

Skoglund, chair (D)	Dawkins (D)	Mariani (D)	Rhodes (R)
Orenstein, vice-chair (D)	Delmont (D)	McGuire (D)	Smith (R)
Bishop (R)	Holsten (R)	Murphy (D)	Solberg (D)
Blatz (R)	Limmer (R)	Perl (D)	Swenson (R)
Brown, C. (D)	Lynch (R)	Pugh (D)	Wejzman (D)
Carruthers (D)	Macklin (R)		

Judiciary Finance Division: Murphy, chair; Carruthers, vice-chair; Bishop; Delmont; Holsten; Kalis*; Macklin; McGuire; Orenstein; Perl; Pugh; Rhodes; Skoglund; Smith; Solberg; Swenson; Wejman.

Labor-Management Relations (20)

Beard, chair (D)	Farrell (D)	Murphy (D)	Sarna (D)
Rukavina, vice-chair (D)	Goodno (R)	Ness (R)	Sekhon (D)
Anderson, I. (D)	Huntley (D)	Perl (D)	Vickerman (R)
Battaglia (D)	Johnson, A. (D)	Rhodes (R)	Wenzel (D)
Bettermann (R)	Leppik (R)	Rice (D)	Wolf (R)

Local Government and Metropolitan Affairs (26)

Brown, C., chair (D)	Johnson, V. (R)	Mahon (D)	Pawlenty (R)
Pugh, vice-chair (D)	Kelley (D)	Mariani (D)	Swenson (R)
Bergson (D)	Klinzing (D)	Molnau (R)	Tompkins (R)
Carruthers (D)	Krinkie (R)	Nelson (D)	Wagenius (D)
Cooper (D)	Lynch (R)	Orenstein (D)	Weaver (R)
Dorn (D)	Macklin (R)	Orfield (D)	Wejman (D)
Greiling (D)			

Regulated Industries and Energy (23)

Jacobs, chair (D)	Goodno (R)	Mahon (D)	Pelowski (D)
Kelso, vice-chair (D)	Gruenes (R)	Neary (D)	Sarna (D)
Anderson, B. (D)	Hausman (D)	Olson, E. (D)	Tunheim (D)
Anderson, I. (D)	Jennings (D)	Onnen (R)	Vickerman (R)
Dempsey (R)	Kelley (D)	Osthoff (D)	Worke (R)
Erhardt (R)	Lindner (R)	Ozment (R)	

Rules and Legislative Administration (22)

Anderson, I., chair (D)	Gutknecht (R)	McGuire (D)	Simoneau (D)
Greenfield, vice-chair (D)	Hugoson (R)	Munger (D)	Solberg (D)
Abrams (R)	Jacobs (D)	Olson, K. (D)	Sviggum (R)
Bauerly (D)	Knickerbocker (R)	Rest (D)	Trimble (D)
Blatz (R)	Long (D)	Rice (D)	Vellenga (D)
Carlson (D)	Lynch (R)		

Taxes (29)

Rest, chair (D)	Erhardt (R)	Macklin (R)	Rukavina (D)
Winter, vice-chair (D)	Girard (R)	Milbert (D)	Solberg (D)*
Abrams (R)	Goodno (R)	Olson, E. (D)	Sviggum (R)
Anderson, I. (D)	Hugoson (R)	Orfield (D)	Van Dellen (R)
Blatz (R)	Jacobs (D)	Osthoff (D)	Wagenius (D)
Carruthers (D)	Jaros (D)	Ostrom (D)	Welle (D)
Dauner (D)	Long (D)	Peterson (D)	Workman (R)
Dawkins (D)			

Transportation and Transit (26)

Osthoff, chair (D)	Jefferson (D)	McCollum (D)	Pauly (R)
Lasley, vice-chair (D)	Johnson, A. (D)	Morrison (R)	Rhodes (R)
Brown, K. (D)	Johnson, V. (R)	Neary (D)	Steensma (D)
Dauner (D)	Kelso (D)	Olson, E. (D)	Tompkins (R)
Frerichs (R)	Krinkie (R)	Olson, K. (D)	Wagenius (D)
Garcia (D)	Lieder (D)	Ostrom (D)	Workman (R)
Hugoson (R)	Mariani (D)		

Ways and Means (27)

Solberg, chair (D)	Carlson (D)	Long (D)	Skoglund (D)
Jacobs, vice-chair (D)	Frerichs (R)	Murphy (D)	Stanius (R)
Abrams (R)	Greenfield (D)	Pauly (R)	Sviggum (R)
Anderson, B. (D)	Gutknecht (R)	Rest (D)	Vellenga (D)
Anderson, I. (D)	Kahn (D)	Rice (D)	Weaver (R)
Battaglia (D)	Kalis (D)	Rodosovich (D)	Welle (D)
Bishop (R)	Krueger (D)	Simoneau (D)	

OFFICERS OF THE SENATE AND LEADERSHIP STAFF__



Secretary of the Senate: Patrick E. Flahaven, St. Paul. Born Willmar; Sauk Centre H.S., College of St. Thomas (B.A., political science), Metropolitan State University (Master in management & administration); former congressional assistant and Assistant Secretary; married: Maureen McKenna, son: Sean; past president, American Society of Legislative Clerks and Secretaries; chair, Mason's Legislative Manual Revision Commission; past staff vice-president, National Conference of State Legislatures; Atlantic and Pacific Exchange Program. Elected 1973-94 sessions.



First Assistant Secretary/Personnel Officer: Janine Mattson, Roseville. Born Ulen; Concordia College Moorhead (B.A., business education); widow of Roger A. Mattson, three children; house of representatives employee (1957-61); secretary to minority leader (1969-71); second assistant secretary (1973-80); associate vice president, American Society of Legislative Clerks and Secretaries (1988-89). Elected 1981-94 sessions.



Second Assistant Secretary: Patrice M. Dworak, St. Paul. St. Agnes H.S., Metropolitan State University (B.A., personnel management); daughter: Leanna; senate employee since 1973; third assistant secretary (1977-80); member, American Society of Legislative Clerks and Secretaries since 1977. Elected 1981-94 sessions.



Sergeant at Arms: Sven K. Lindquist, Spring Lake Park. Born January 12, 1963. Clarissa H.S., Bemidji State University (B.A., public administration); senate employee since 1981; member: National Legislative Services and Security Association, American Society of Legislative Clerks and Secretaries. Elected 1986-94 sessions.



Assistant Sergeant at Arms: Ralph C. Graham, St. Paul. Born July 6, 1925. John Marshall H.S., business college, radiologic technology school graduate; Minneapolis Veterans Hospital Employee (1946-80); married, two children; senate employee since 1965. Elected 1981-94 sessions.



Chaplain: Bishop Emeritus David W. Preus, St. Paul. Born 1922. Luther College, Decorah, Iowa (B.A.); Luther Seminary, St. Paul (B.Th.); vice-president, The American Lutheran Church (1968-73); president and presiding bishop, The American Lutheran Church (1973-87); distinguished visiting professor, Luther Northwestern Theological Seminary (1988-present); married: Ann Madson, five children. Elected 1993.

Engrossing Secretary: Catherine E. Morrison, St. Paul. University of Minnesota (B.A., political science); senate index employee (1973-76); engrossing and appointments clerk (1977-86). Elected 1987-94 sessions.



Third Assistant Secretary: Colleen J. Barry, Minneapolis. South H.S., business college; senate employee since 1975; member, American Society of Legislative Clerks and Secretaries since 1981; third assistant secretary since 1981.



Fourth Assistant Secretary: Michael R. Linn, St. Paul. Born December 29, 1963. Paynesville High School, Bemidji State University (B.S., aquatic biology); senate employee since 1986; fourth assistant secretary since 1990.



Executive Secretary: Sandra L. Burrill, Marine on St. Croix. Born St. Paul. Married: John A. Burrill, four children; senate employee since 1973.



Executive Director to the Rules Committee: Vic Moore. Born June 26, 1950, Montgomery, Minnesota. St John's University (B.S., 1972); Mankato State University (M.A., 1973); University of Minnesota, School of Public Affairs (1973-74); regional planner, planning director, Minnesota State Planning Agency (1972-81); assistant to the Senate Majority Leader (1981-90); executive director to the Senate Rules Committee (1990-present).



Minority Caucus Chief of Staff: Daniel P. Wolf. St. Mary's College (B.A., political science, history, 1976); University of Minnesota Law School (J.D., cum laude, 1979). Private practice of law (1979-84), Senate minority caucus researcher (1984-86); minority caucus research director (1987-91); minority caucus chief of staff (1991-present).



OFFICERS AND EXECUTIVE EMPLOYEES OF THE HOUSE OF REPRESENTATIVES



Chief Clerk: Edward A. Burdick, St. Paul. First employed by the house of representatives 1941 as a page. Later employed as chief page, administrative aide, assistant desk clerk and desk clerk. Elected chief clerk in 1967.



First Assistant Chief Clerk: Albin A. Mathiowetz, St. Paul. Employed by the house of representatives since 1970. Journal clerk (1973-1980), second assistant chief clerk (1981-1984). Elected first assistant chief clerk in 1985.



Second Assistant Chief Clerk: Teresa B. Kittridge, Linwood. Served as an intern in 1978. Employed by the house of representatives since 1979. Elected second assistant chief clerk 1987-1993 sessions.



Journal Editor: Patrick Duffy Murphy, St. Paul. Employed by the house of representatives since 1978. Appointed journal editor 1981-1993 sessions.



Desk Clerk: Jill S. Gebhardt. Employed by the house of representatives as a page in 1983 and 1986, committee secretary 1987 session. Appointed desk clerk 1989.



Index Clerk: Frank J. Strohmayer, St. Paul. Employed by the state of Minnesota since 1960 and the house of representatives since 1968. Elected 1989-1993 sessions.

Chaplain: Donald M. Meisel, Minneapolis. Interim chaplain, Macalester College.



Executive Director, Majority Caucus: James S. Wafler, St. Paul. St. Olaf College (B.A.), University of Minnesota (M.A., Ph.D.). Employed by the house of representatives since 1974.



Executive Assistant to the Speaker: Susan P. Robertson, St. Paul. Employed by the house of representatives since 1989.



Legislative Director, Speaker's Office: Todd Johnson, St. Paul. Employed by the house of representatives since 1987. Appointed: 1992.



Legislative Assistant to the Speaker: Gerrie Canfield, Burnsville. Employed by the house of representatives since 1989.



Executive Assistant to the Majority Leader: Maureen Novak, St. Paul. Employed by the house of representatives since 1973.





Administrative Assistant to the Majority Leader: Kristen Peterson, Vadnais Heights. Employed by the house of representatives since 1988.



Legislative Assistant to the Majority Leader: Joan Harrison. Employed by the house of representatives since 1973.



Director of Staff: Lawrence W. Bothwell, Maplewood. Hill high school, St. Paul and Capitol Page H.S., Washington D.C.; University of Minnesota (B.A., political science). Married Mary Tschida, four children. Employed by the house of representatives since 1973. Chief Sergeant at Arms (1977-84), Minority Staff Director (1985-86).



Chief Sergeant at Arms: Andrew R. Remke, St. Paul. Born: February 22, 1963, Evanston, Illinois. University of Minnesota. Single. Employed by the house of representatives (1982-84). Appointed: 1987, 1989, 1991 and 1993.



Executive Director of the Minority Caucus: Jeanne M. Danaher, Afton. College of St. Catherine, William Mitchell College of Law. Employed by the house of representatives since 1981.



Director of Administrative Services: David N. Kienitz, Minneapolis. Born: 1940, Rochester. University H.S., Macalester College (B.A., journalism, economics); married: Elaine, two children. Employed by the house of representatives since 1973.

Research Director: Thomas M. Todd, St. Paul. Carleton College (B.A.), University of Chicago Law School (J.D.), University of Minnesota (M.A., Ph.D.). Employed in the House Research Department since 1974; appointed



CHAPTER 2 LEGISLATIVE BRANCH

The office of legislative auditor serves as the post audit agency for all state departments and agencies, reviews financial activities and compliance with applicable laws and regulations, and evaluates the results and effectiveness of programs. The office includes a financial audits division and a program evaluation division.

Legislative Auditor: James Nobles

Deputy Auditor/Financial Audits Division: John Asmussen

Deputy Auditor/Program Evaluation Division: Roger Brooks

LEGISLATIVE COMMISSION ON THE ECONOMIC STATUS OF WOMEN

85 State Office Bldg., St. Paul 55155, (612)296-8590, (800)657-3949.

Law provides: for the commission to study and report on the economic status of women in Minnesota and make recommendations to the governor and legislature (*Minnesota Statutes, 3.9222*).

Executive Director: Aviva Breen

Assistant Director: Chris Halvorson

Assistant Director: Cheryl Hoium

Sen. Janet Johnson, chair

Sen. Linda Berglin

Sen. Kevin Chandler

Sen. Sheila Kiscaden

Sen. Pat Piper

Rep. Betty McCollum, vice-chair

Rep. Karen Clark

Rep. Tim Commers

Rep. Steve Kelley

Rep. Becky Lourey

LEGISLATIVE COMMISSION ON EMPLOYEE RELATIONS

85 State Office Bldg., St. Paul 55155, (612)296-2963.

Law provides: for the commission to monitor collective bargaining between the state and its employees. The Commission must approve negotiated and arbitrated labor contracts before they become effective. The contracts are later submitted to the full legislature for ratification. The LCER approves compensation plans for unrepresented employees, and must approve salary increases for heads of state agencies and higher education systems. It also conducts studies on public employment issues. (*Minnesota Statutes, Section 3.855*).

Commission Director: Greg Hubinger

Commission Secretary: Barb Patterson

*Sen. Carol Flynn, vice-chair

*Sen. Tracy Beckman

Sen. Sheila Kiscaden

Sen. Gene Merriam

Sen. Jim Metzen

*Sen. Roy Terwilliger

*Designee of appointee.

*Rep. Leo Reding, chair

*Rep. Geri Evans

*Rep. Bob Haukoos

Rep. Jerry Knickerbocker

Rep. Ann Rest

Rep. Loren Solberg

LEGISLATIVE COMMISSION ON LONG TERM HEALTH CARE

Law provides: to monitor health inspection and regulation activities, and to study long-term care services and funding. The commission consists of six senators and six representatives (*Minnesota Laws of 1983, c 199, s 17*).

Sen. Linda Berglin, co-chair

Sen. Joe Bertram

Sen. Don Betzold

Sen. Harold "Skip" Finn

Sen. Cal Larson

Sen. Arlene J. Lesewski

Sen. Dallas Sams

Rep. Lee Greenfield, co-chair

Rep. Bob Anderson

Rep. Marvin Dauner

Rep. David Gruenes

Rep. Becky Kelso

Rep. Tony Onnen

LEGISLATIVE COMMISSION ON PENSIONS AND RETIREMENT

55 State Office Bldg., St. Paul 55155, (612)296-2750.

Law provides: for the commission to make a continuing study and investigation of retirement benefit plans applicable to non-federal government employees in this state. The commission consists of five senators and five representatives (*Minnesota Statutes, Section 3.85*).

Executive Director: Lawrence A. Martin

Deputy Director: Edward Burek

Secretary: Jean A. Liebgott

Receptionist: Michele Swanson

Sen. Phil J. Riveness, chair
Sen. Steven Morse
Sen. Lawrence J. Pogemiller
Sen. Leroy Stumpf
Sen. Roy W. Terwilliger

Rep. Bob Johnson, vice-chair
Rep. Mindy Greiling
Rep. Phyllis Kahn, secretary
Rep. Gerald Knickerbocker
Rep. Leo J. Reding

LEGISLATIVE COMMISSION ON PLANNING AND FISCAL POLICY

Room 60, State Office Bldg., St. Paul 55155, (612)296-0134.

The principal responsibilities include providing the legislature with research and analysis of current and projected state revenue, state expenditures and state tax expenditures as well as a report analyzing the governor's proposed levels of revenue and expenditures for biennial budgets. the commission conducts research on matters of economic and fiscal policy, provides economic reports and studies on the state's economy, reviews and makes recommendations on the operation of state programs and makes continuing studies of the building needs of state government. (M.S. 3.885).

Coordinator: Bill Sims

Sen. Roger Moe, vice-chair
Sen. Carol Flynn
Sen. Dennis Frederickson
Sen. Dean Johnson
Sen. Doug Johnson
Sen. William Luther
Sen. Gene Merriam
Sen. Ember Reichgott
Sen. Don Samuelson

Rep. Dee Long, chair
Rep. Dave Bishop
Rep. Kathleen Blatz
Rep. Joel Jacobs
Rep. Phyllis Kahn
Rep. Ann Rest
Rep. Loren Solberg
Rep. Steve Sviggum
Rep. Alan Welle

LEGISLATIVE COMMISSION TO REVIEW ADMINISTRATIVE RULES

55 State Office Bldg., St. Paul 55155, (612)296-1143.

Law provides: for the commission to promote adequate and proper rules by state agencies, to investigate complaints, hold public hearings, require agencies to hold hearings, and suspend rules. The commission consists of five senators and five representatives. The commission also provides advice and comment when an agency elects not to follow the recommendations of the chief hearing examiner when a proposed rule is found not to be needed or reasonable (*Minnesota Statutes, Sections 3.841 - 3.846 and 14.15, subdivision 4*).

Director: Maryanne Hruby

Secretary: Michele Swanson

Sen. John Hottinger, chair
Sen. Betty Adkins
Sen. Charles Berg
Sen. Pat Pariseau
Sen. Linda Runbeck

Rep. Phil Carruthers, vice-chair
Rep. Jim Farrell
Rep. Dave Gruenes
Rep. Peggy Leppik
Rep. Wayne Simoneau

LEGISLATIVE COMMISSION ON WASTE MANAGEMENT

85 State Office Bldg., St. Paul 55155, (612)297-3604.

Law provides: for the commission to oversee waste-related funds and activities of the state agencies, conduct research, and make recommendations to the legislature. The commission consists of five senators and five representatives (*Minnesota Statutes, Section 115A.14*).

CHAPTER 2 LEGISLATIVE BRANCH

Director: Kim Austrian
Research Assistant: Kathryn E. DeBoer
Secretary: Diana Farrell

Sen. Janet Johnson, co-chair
Sen. Kevin Chandler
Sen. Ted Mondale
Sen. Dan Stevens
Sen. Deanna Wiener

Rep. Jean Wagenius, co-chair
Rep. Bob Anderson
Rep. Willard Munger
Rep. Dennis Ozment
Rep. Sidney Pauly

LEGISLATIVE COORDINATING COMMISSION

85 State Office Bldg., St. Paul 55155, (612)297-3697.

Law provides: for the commission to coordinate certain activities of the senate and the house of representatives; supervise all legislative commissions and joint agencies, setting the complement and salaries and reviewing the budgets. The commission determines the benefits for legislators, employees of both houses and joint agencies. Membership consists of the majority leader of the senate, the president of the senate, two senators appointed by the majority leader, the minority leader of the senate, and one member appointed by the minority leader; and the speaker of the house, two representatives appointed by the speaker, the majority leader of the house, the minority leader of the house, and one representative appointed by the minority leader (*Minnesota Statutes, Sections 3.303-3.305*).

Director: Janet Lund
Assistant to Director: Mary Ryan
Accountant: Sandra Gulbranson
Assistant Accountant: Delores Stendahl
Secretary: Barbara Patterson
Claims Clerk: D'Ann Knight
Clerk: Flora Jenkins

Sen. William Belanger
Sen. Dean Johnson
Sen. Randy Kelly
Sen. William Luther
Sen. Roger D. Moe
Sen. Allan Spear

Rep. Dee Long, chair
Rep. Ron Abrams
Rep. Mary Murphy
Rep. Tom Pugh
Rep. Steve Sviggum
Rep. Alan Welle

LEGISLATIVE-RELATED FUNCTIONS

HOUSE INDEX

211 State Capitol, St. Paul 55155, (612)296-6646.

Function: to provide bill status information to the legislature and the public and edit and print chapters of the permanent index to the journal of the house of representatives.

Index Clerk: Frank J. Strohmayor
Staff: Heather Ball, John Dybvig, Elizabeth Garrett, Joseph Hardy, Janet Spicer, David Surdez.

HOUSE INFORMATION

175 State Office Bldg., St. Paul 55155, (612)296-2146 or 1-800-657-3550

Function: to provide information about the House of Representatives and the legislative process to members and their constituents, the general public, and the media. The office publishes daily and weekly committee meeting schedules, a weekly newsletter during sessions, a session summary, membership directories, seating charts, informational brochures, and interim publications. The staff provides 24-hour recorded information during sessions: daily committee meeting schedules and bill action for the public.

Director of Public Information: Grant Moos
Staff: Paul Battaglia, Sandra Elliot, Waleta (Peg) Hamerston, Tom Olmscheid, Laura Phillips, John Tschida.

HOUSE RESEARCH DEPARTMENT

600 State Office Bldg., St. Paul 55155, (612)296-6753.

Function: provides research, legislative and legal services to the entire membership of the house of representatives and its committees on a non-partisan basis.

Director: Thomas Todd.

Staff: Staff consists of attorneys, research analysts, and support staff.

LEGISLATIVE REFERENCE LIBRARY

645 State Office Bldg., St. Paul 55155, (612)296-3398.

Law provides: that the library provide information to legislators and their staffs and serve as a depository of all publications issued by state agencies. The library also serves as custodian for the recordings of committee meetings and floor sessions, committee logs and minute books. (*Minnesota Statutes 3.302, 3.3025, 3.195*).

Director: Marilyn S. Cathcart.

Staff: Staff consists of professional librarians, a state documents specialist and support staff.

LEGISLATIVE COMMISSION ON MINNESOTA RESOURCES

65 State Office Bldg., St. Paul 55155, (612)296-2406.

Law provides: for the Commission to make funding recommendations to the Legislature that help maintain and enhance Minnesota's natural resources. Recommendations are funded by the Legislature from the following sources: (1) the Minnesota Future Resources Fund, which receives money from tax on cigarettes, (*Minnesota Statutes 116P.13*); (2) federal oil overcharge funds (*Minnesota Statutes 4.071*); (3) the Minnesota Environment and Natural Resources Trust Fund (*Minnesota Statutes 116P.08 and .04*); and (4) the Great Lakes Protection Account. LCMR also is given oversight responsibility on other programs and advises the legislature accordingly. The Commission consists of eight senators and eight representatives (*Minnesota Statutes, Sec. M.S. 116P.05*) which include Chairs of Appropriations, Finance and the House and Senate Environment Committees.

Director: John R. Velin

Assistant Director: Dave Flipp

Manager, Research & Planning: Susan A. Thornton

Administrative Assistant: Tamara Wishard

Commission Secretary: Mary Lou Kendle

Sen. Gene Merriam, chair

Sen. Dennis Frederickson

Sen. Janet Johnson

Sen. Gary W. Laidig

Sen. Bob Lessard

Sen. James P. Metzner

Sen. Steven Morse

Sen. Leonard Price

Rep. Willard Munger, vice-chair

Rep. Virgil Johnson

Rep. Phyllis Kahn

Rep. Henry Kalis

Rep. Tony Kinkel

Rep. Thomas Osthoff

Rep. John Sarna

Rep. Brad Stanius

OFFICE OF THE REVISOR OF STATUTES

700 State Office Bldg., St. Paul 55155-1297, (612)296-2868, Fax: (612)296-0569.

Law provides: that the office draft bills, resolutions, amendments, motions, committee reports, and other documents for the legislature; draft administrative rules for state agencies; edit and publish Laws of Minnesota, Minnesota Statutes, and Minnesota Rules; assist with the engrossment and enrollment of bills; report to the legislature on statutory deficiencies noted in opinions of the supreme court; provide computer services to the legislature; and perform other services upon request of the legislature.

Revisor of Statutes: Harry M. Walsh.

Staff: The office now includes up to sixty-one people including thirteen attorneys, one writing specialist, nine supervisors, nineteen drafting and editing assistants, eight data systems staff members and eleven administrative staff members. All staff are in the unclassified state service.

OFFICE OF SENATE COUNSEL AND RESEARCH

G-17, State Capitol, St. Paul 55155, (612)296-4791.

Function: to provide legal, research and technical assistance to senate members in the development of public policy.

Director: Jo Anne Zoff Sellner

Counsel: Peter S. Wattson, Daniel P. McGowan, Kathleen E. Pontius, Allison Wolf, John C. Fuller, George M. McCormick, Hans I.E. Bjornson, Martha N. O'Toole, Joseph F. Wierschem, Katherine T. Cavanor, Eileen M. Hanlon, Melissa Johnson, Joan E. White.

Legislative Analysts: William Riemerman, David Giel, Mark L. Fermanich, Gregory C. Knopff, Patrick J. McCormack, Jack Paulson, Chris L. Turner, Maja Weidmann, Randal S. Hove, Catherine J. McMahon, Amy M. Vennewitz.

Secretarial Staff: JoAnne M. Blockey, Patricia A. Hemming, Winifred R. James, Donna M. LaBarre, Lynne M. Thomas, Peg Anderson, Chris Grover, LeeAnne Ridgeway.

SENATE MEDIA SERVICES OFFICE

B-44 State Capitol, St. Paul 55155, (612)296-0264.

Function: to inform the public about senate activities through television, photography and presentation graphic services. Produces live television coverage of committee hearings and senate floor session for channel 6, the Metro Cable Network. Produces Senate Report, a weekly public affairs program featuring state lawmakers discussing important legislative issues. The program is broadcast weekly on Metro Cable Network channel 6 and PBS stations in Greater Minnesota. Produces education video tapes about the legislative process. Creates senate displays and presentational graphics. Provides still photography services, including documentary and portrait photographs

Media Services Director: Steve Senyk.

Staff: Jon Brune, Phil Mednick, David Oakes, Marv Raiola, Mike Rowe, Laurie Squillace, Al Uhl.

SENATE PUBLICATIONS OFFICE

Room G-95, State Office Building, St. Paul 55155, (612)296-0259.

Function: to provide information about the senate to the public and to publish summaries of legislative action, schedules and calendars, a senate newsletter, bill summaries and information brochures. The office maintains a 24-hour telephone hotline (612)296-8088 with recorded messages about the next day's committee schedule.

Director: Karen L. Clark.

CAPITOL NEWS CORRESPONDENTS

B28 State Capitol, St. Paul 55155, (612)296-6561.

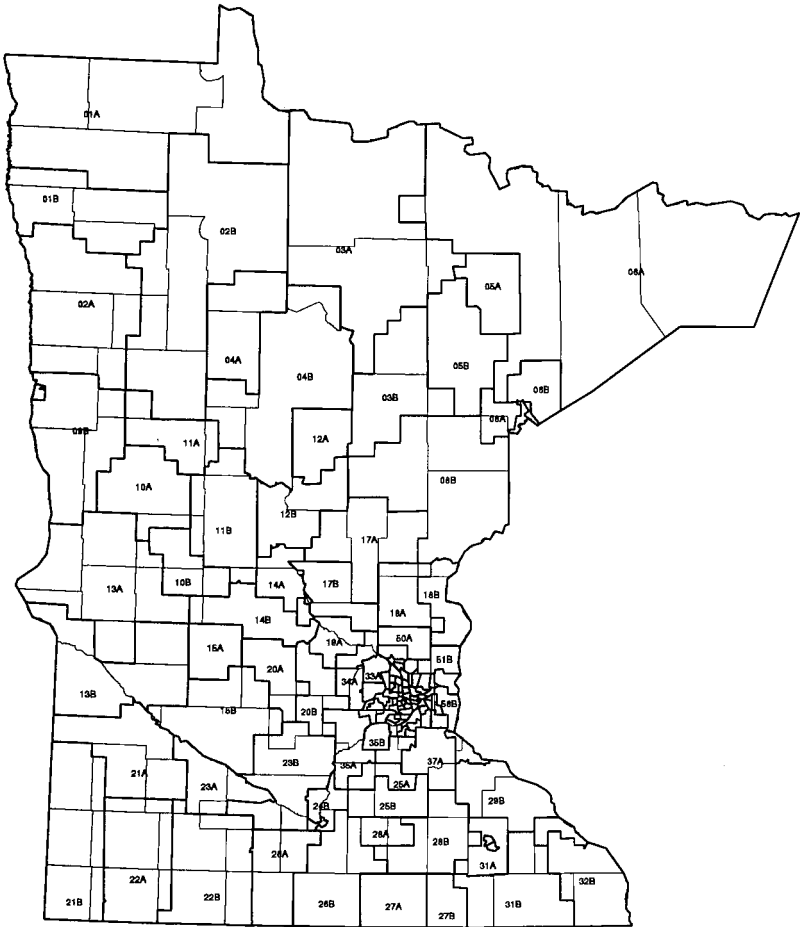
Name

Amy Kuebelbeck
Gene Lahammer
Mary Sandok
Chuck Debevec
Jack Coffman
Gary Dawson
Lynda McDonnell
William Salisbury
Dane Smith
Robert Whereatt
Donna Halvorsen
Dennis McGrath
Jean Dawson
Jim Anderson
John Hughes
K. Darcy Hanzlik
John Myers
John Sundvor
Tracy Shatek
Art Sasse
Russ Brown
Dennis Stauffer
Randy Moseng
Pat Kessler
Eric Eskola
Donna Nicholson
Mike Mulcahy
Bill Wareham

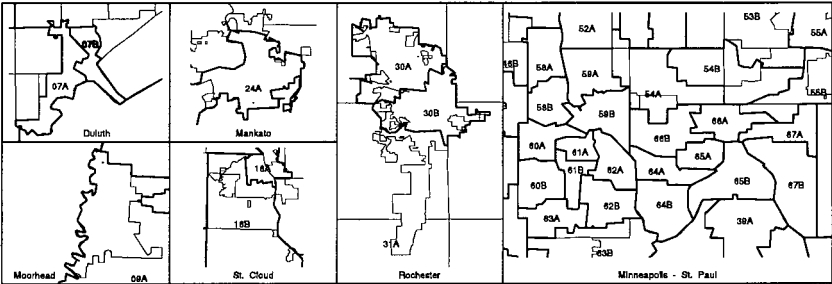
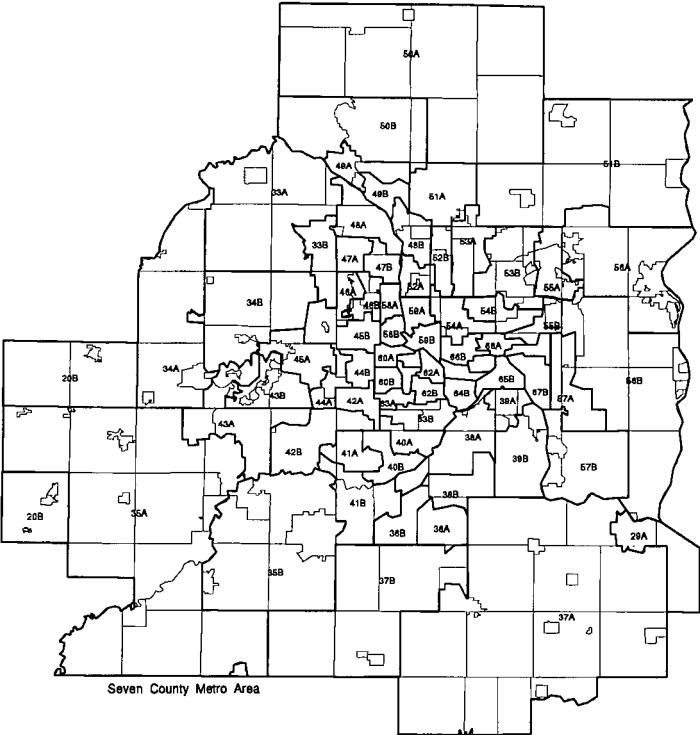
Service

Associated Press
Associated Press
Associated Press
United Press International
St. Paul Pioneer Press
St. Paul Pioneer Press
St. Paul Pioneer Press
St. Paul Pioneer Press
Minneapolis Star and Tribune
Minneapolis Star and Tribune
Minneapolis Star and Tribune
Minneapolis Star and Tribune
Minnesota Government Report
Mankato Free Press
Rochester Post-Bulletin
St. Cloud Times
Duluth News-Tribune
 Fargo, N.D. Forum
Grand Forks, N.D. Herald
KSTP-TV
KSTP-TV
KARE-TV
KARE-TV
WCCO-TV
WCCO-AM
Minnesota Public Radio
Minnesota Public Radio
Minnesota Public Radio

1992 Legislative Districts




1992 Legislative Districts



CHAPTER THREE

EXECUTIVE BRANCH
CONSTITUTIONAL OFFICERS

Governor..... 146
Lieutenant Governor..... 149
Secretary of State..... 151
State Auditor..... 154
State Treasurer..... 157
Attorney General..... 159
Executive Agencies..... 162
Executive Officers Since Statehood..... 162
Minnesota Vote for Governor Since 1857..... 165



Laura M. Phillips photo

State of the State Address, January, 1993.

OFFICE OF THE GOVERNOR

Arne H. Carlson, 130 State Capitol, St. Paul 55155, (612)296-3391.

Constitution provides: To qualify as governor a person must be twenty-five years old, resident of the state one year, citizen of the United States, and elected by the people (Article V).

Term: Four years.

Statutory Salary: \$109,053.




Arne H. Carlson
(Independent-Republican)

Biography: Born to Swedish immigrants September 10, 1934, New York City. Received a full scholarship to Choate (private high school) in Connecticut, graduated 1952. Earned a full scholarship to Williams College, Massachusetts, graduated 1957 with a bachelors degree in history. Moved to Minnesota in 1957. Attended graduate school at the University of Minnesota. Worked for Control Data (1962 - 1964), and served on the Minneapolis City Council as Majority Leader (1965 - 1967). Served in Minnesota House of Representatives (1971-78). Elected State Auditor in 1978, 1982, 1986. In his first two years as governor, Governor Carlson has worked with the legislature to cut state budgets by \$1.5 billion, and improve Minnesota's business climate by reducing commercial and industrial property tax rates and workers' compensation rates. He developed and signed the most comprehensive wetlands protection bill in the nation and was recognized by the National Audubon Society for his leadership on Great Lakes water quality issues. He was a key figure in the implementation of a 1992 health care bill that will ultimately bring health care into reach for every Minnesotan. He created the state's first executive level Children's Cabinet and integrated children's budget.. Elected 37th governor of Minnesota in 1990; married to Susan Carlson, three children, Arne Jr., "Tucker", (1967); Anne (1968); and Jessica (1983).

Elected: 1990.

Term expires: 1995.



Chief of Staff: Edward C. Stringer

Biography: Born February 13, 1935 in St. Paul, MN. Graduate, Amherst College, 1957, cum laude, B.A. American Studies; University of Minnesota Law School, L.L.B., cum laude 1960, Order of the Coif. Law firm of Stringer, Donnelly & Sharood (1960-1969); Briggs & Morgan (1969-1980); Senior Vice President and General Counsel, the Pillsbury Company (1980-1982); Executive Vice President & General Counsel (1982-1983); Executive Vice President, General Counsel & Chief Administrative Officer (1983-1989); General Counsel, United States Department of Education (1989-1991); Office of the Governor, State of Minnesota, Deputy Chief of Staff (January 1992-October 1992); Chief of Staff (October 1992 - present) four children: Philip (1959), Lucy (1961), Charlie (1963) and Carolyn (1966).

Deputy Chief of Staff: Cindy Jepsen, Curtis Johnson
Communications: Cyndy Brucato

THE CHIEF EXECUTIVE IN MINNESOTA

The primary duties of the governor are to oversee all operations of state government and to take the lead in shaping public policy by proposing ideas to the legislature. The operation of government is carried out through more than 20 major departments whose heads are appointed by the governor. These department heads, along with the lieutenant governor, make up the governor's cabinet. The departments of revenue and finance are the governor's chief advisors on financial matters; the departments of health, human services and corrections advise the governor on various social policies; and the departments of pollution control, natural resources and waste management and others carry out the governor's environmental policies.

The governor appoints people to state boards and commissions, and appoints judges for all court systems when vacancies occur. The governor chairs the state executive council and the legislative


advisory commission, both of which deal with extraordinary matters when the legislature is not in session. He also serves on the land exchange board and the state board of investments. As commander in chief of state military forces, the governor can dispatch the national guard for emergency duty.

The governor reviews all bills passed by the legislature and has the power to veto those of which he disapproves. On occasion, the governor may appear before the legislature. Because of the separation of powers required by Minnesota constitution, a governor may appear in legislative chambers only with the permission of the legislature. Only the governor has the power to call a special session of the legislature.

Governor Carlson entered office facing an economic recession and a \$1.2 billion dollar budget shortfall created during the 1980s when growth in state spending dramatically exceeded the rate of inflation. In the early weeks of their administration, Governor Carlson and Lieutenant Governor Dyrstad proposed a budget which would bring revenue and spending into balance. Their priorities are job creation, environmental protection, education and other children's programs aimed at preventing social problems before they begin. They are re-directing tax dollars toward these key initiatives.



Governor Carlson announces the signing of Minnesota's 1992 health care reform bill known today as MinnesotaCare.



Governor Carlson plays a reading game with kindergarteners at May McLeod Bethune Elementary School in Minneapolis.

OFFICE OF THE LIEUTENANT GOVERNOR

Joanell M. Dyrstad, 130 State Capitol, St. Paul 55155, (612)296-3391.

Constitution provides: That to qualify as lieutenant governor a person must be twenty-five years old, resident of the state one year, citizen of the United States, and elected by the people jointly with the governor by a single vote applying to both offices (Article V).

Term: Four years.

Statutory Salary: \$59,981.

Joanell M. Dyrstad
(Independent-Republican)

Biography: Born October 15, 1942, St. James, Minnesota. Graduated St. James High School 1960. Gustavus Adolphus College, graduated 1964 with sociology major, mathematics and psychology minors. Research analyst, Minnesota Department of Employment Security (1964 - 1968). Partner with husband in Red Wing Corner Drug store (1968 - present). Mayor, city of Red Wing (1985 - 1990). Served on many committees and was vice-president and president-elect of League of Minnesota Cities just prior to being elected lieutenant governor. Speaker for and active member of National League of Cities; married to Marvin Dyrstad (1965), two children: Troy (1969) and Anika (1972).



Elected: 1990.

Term expires: 1995.

THE LIEUTENANT GOVERNOR IN MINNESOTA

The lieutenant governor serves as an extension of the governor and assists the governor in carrying out the functions of the executive branch. She represents the governor and is prepared to act in the governor's place in the event of his absence or disability. The governor may delegate to the lieutenant governor any powers, duties, responsibilities or functions as prescribed by law to be performed by the governor by filing a written order with the secretary of state.

Lieutenant Governor Dyrstad is a key member of governor's cabinet and is involved in major policy and budget decisions. She will draw upon her local government experience in chairing an ongoing commission whose goal is to improve the relationship between state and local governments. She is a member of the State's Executive Council. She chairs the Dyrstad Commission on Local and State Government Relations; the Capitol Area Architectural Planning Board; the Tourism Advisory Committee; and the Affirmative Action Advisory Committee.



Lieutenant Governor Dyrstad meets with members of the "Dyrstad Commission on State & Local Government Relations", which she chairs.



OFFICE OF THE SECRETARY OF STATE

Joan Anderson Growe, 180 State Office Bldg., St. Paul 55155, (612)296-3266.

Constitution provides: That the secretary of state is an officer in the executive department; to qualify as secretary of state a person must be a qualified voter, twenty-one years old, and elected by the people (Article V).

Term: Four Years.

Statutory Salary: \$59,981.

Joan Anderson Growe (Democratic-Farmer-Labor)

Biography: Minneapolis. Born September 28, 1935, Minneapolis; education: St. Cloud State University (B.S.), University of Minnesota (special education certificate), Kennedy School of Government Executive Management Program, Harvard University (1979); Minnesota House of Representatives (1973-74); president, National Assn. of Secretaries of State (1979-80); recipient: MEA School Bell Award (1977); YWCA Outstanding Achievement Award for Government/Politics (1978); Distinguished Alumni Award, St. Cloud State University (1979); National Leadership Award for Voter Education, NASS (1983); Charlotte Striebel Long Distance Runner Award (Minnesota N.O.W., 1985); Woman Who Makes a Difference Award, International Women's Forum (1991); Esther V. Crosby Award for Outstanding Leadership, Greater Minneapolis Girl Scout Council (1992); board member: National Assn. of Secretaries of State, Wayside House; member Women Executives in State Government, League of Women Voters, Minnesota Women's Economic Roundtable, Minnesota Women's Political Caucus, Minnesota Women's Consortium, International Women's Forum, Democratic-Farmer-Labor-Party; children: Michael, Colleen, David, Patrick.



Elected: 1974, 1978, 1982, 1986, 1990.

Term expires: 1995.

Deputy Secretary of State: Elaine V. Voss.

Biography: Blaine. Education: Bethesda Hospital School of Nursing (R.N.), University of Minnesota (B.S., education); married Gordon O. Voss, children: Gregory, Kirsten.

Appointed: 1983.



Administrative Assistant: Richard Pietz



Andrew Von Bank Photo

THE SECRETARY OF STATE IN MINNESOTA

The secretary of state serves with the other constitutional officers on special state policy boards: the Executive Council and the State Board of Investment. In order of gubernatorial succession the secretary of state follows the lieutenant governor, president of the senate, and speaker of the house.

Minnesota law provides that this office maintains many official records of the state, oversees the administration of elections in the state, charters and registers corporations and maintains annual reports for foreign and domestic corporations. The office provides and administers a statewide database for voter registration, and administers a statewide database for the filing of liens under the uniform commercial code.

As chair of the state canvassing board, the secretary of state compiles and certifies state election results. The office publishes the election law book, election judge training guides, official election results, *Minnesota Legislative Manual* and *Minnesota Elected Officials* booklet. As keeper of the great seal of the state of Minnesota, the secretary of state certifies the authenticity of official records, documents, proclamations and executive orders of the governor, and acts of the legislature.

DIVISIONS OF THE OFFICE OF THE SECRETARY OF STATE

Operations Director: Jayne B. Khalifa (612)296-9219

Election Division administers the election responsibilities of the secretary of state and publishes election materials and information. The division also administers the open appointments process for Minnesota state boards and agencies, maintains the original copy of state laws and publishes the *Minnesota Legislative Manual*.

Director: Joseph Mansky (612)296-2805

Business Services Division reviews, approves and files articles of incorporation and amendments for all business, non-profit, foreign, professional, cooperative, banking and insurance companies doing business in the state. It records trademarks, assumed business names, limited partnerships, and limited liability companies. The division also holds copies of the original land survey records of the state and is the agent of substituted service of process on corporations.

Director: Bert Black (612)296-9215

Uniform Commercial Code & Certification Division maintains the financing records filed under the uniform commercial code. These records contain information on collateral that has been pledged to secure loans and on state and federal tax liens.

Supervisor: Cheri Smith (612)296-2434

Fiscal Operations Section maintains a centralized system for handling all incoming mail, receipting and tracking all incoming revenue, and providing the accounting, financial reporting, purchasing, payroll processing, accounts payable, and general accounting functions for the office.

Supervisor: Kathy Hjelm (612)297-3982

Personnel and Budget Section administers the office's personnel and labor relations program including recruitment, selection, classification, and compensation, benefits administration, affirmative action, employee development, and health and safety. The office also assists management and fiscal services in the preparation of the biennial budget and annual spending plans.

Supervisor: Terri Elizondo (612)296-0964

Information Services Division manages the computerized information management needs of the customer base of the Office of the Secretary of State. In addition the division provides direct access to major databases.

Manager: Tim Hanson (612)297-2594

Computer Services Section provides computer programming support and manages all electronic data storage for information gathered by other divisions and sections of the Office of the Secretary of State.

Supervisor: Don Bostrom (612)297-8760

Records Processing Section is responsible for the filing of domestic corporation annual registrations for businesses and nonprofit corporations, foreign corporation annual reports and assumed business name renewals; as well as voluntary and involuntary dissolutions. The division also accepts applications for "legal newspaper" status in Minnesota, provides data-entry services for the department, and staffs business information telephone lines.

Supervisor: John Hughes (612)296-9214

Data Processing Section is responsible for data entry from documents on domestic and foreign corporations, nonprofit corporations, limited partnerships, trademarks, assumed business names, business trusts, reservations of names, state and federal tax liens and the uniform commercial code. Information is made available to the public in the form of pre-printed lists, labels and tapes as well as direct access to the computer system. The division also supplies voter registration materials and processes voter registration cards for the 87 counties.

Supervisor: Ann Datko

(612)296-6251



Office Staff (left to right) Front row: Margaret Tokar, Lori Brock, Paula Biever, Mary Ivy, Kathleen Hjelm, Patricia Baird. Second row: Annette Mike, Fay Banitt, Linda Crawley, Mary Jo Swanson. Third row: Rebecca Meyer, Katherine Engler, Kay Noland Smith, Susan Dvorak, Theresa Dush. Fourth row: Richard Bostrom, Mildred Ghani, Connie Kaltved, Laurie Schlegel, Bonita Harvieux. Fifth row: Roger Smith, Richard Pietz, Ronda Allis, Mark Hanson, Gregory Taylor, Arlene Solum.



Office Staff (left to right) Front row: Peggy Steineck, Nancy Kurtz, Georgia Wischnack, Donna Scott, Jeannie Simonson, Gloria Rudolph. Second row: Patrice Shier, Diane Farr, Anita Deutsch, Lea Samargia, Donald Bostrom, Michael Nelson. Third row: Cheri Smith, Marybeth Stoltz, Patricia Carlson, Cathleen Evans, Renee Coffey, Ann Datko, Stuart Fruin, Susan Swanson. Fourth row: Charles Thompson, Brian Matheson, Jeffrey Sigurdson, Michael Callan.

Not Pictured: Bert Black, Tim Hanson, John Hughes, Miqdad Husen, Jayne Khalifa, David Maeda, Joseph Mansky, Mary Meek, Kenneth Robinson, JoAnn Silver, and Barbara Weber.

OFFICE OF THE STATE AUDITOR

Mark B. Dayton, 525 Park St., #400, St. Paul 55103, (612)296-2551.

Constitution provides: That the state auditor is an officer in the executive department. To qualify as state auditor a person must be a qualified voter, twenty-one years old, and elected by the people (Article V).

Term: Four years.

Statutory Salary: \$65,437.



Mark B. Dayton
(Democratic-Farmer-Labor)

Biography: Minneapolis. Born January 26, 1947, Minneapolis. Education: Blake School, Hopkins (1965), Yale University, (B.A., cum laude 1969). New York City public school teacher (1969-71); counselor, treasurer, Boston Social Service Agency (1971-75); legislative assistant to Senator Walter F. Mondale (1975-76); aide to Governor Rudy Perpich (1977-78); Acting Commissioner, Minnesota Department of Economic Development (1978); Founder and President, The Minnesota Project (1979-80); candidate for the United States Senate (1981-82); Commissioner, Minnesota Department of Energy and Economic Development (1983-86); President, Vermilion Investment Company (1987-90).

Elected: 1990

Term expires: 1995

General Counsel and Chief Administrative Officer: Judith M. Johnson

Biography: Minneapolis. Born 4/26/49. Education: Harvard University (MPA), University of Wisconsin (J.D.); City Solicitor (1989-90); Carlson School Faculty (1982-85); Coopers & Lybrand, Arthur Andersen (1980-82); Wisconsin Governor's Office (1978-79); Merchant Scholar & Bush Leadership Fellow (1985-86); C.P.A.; C.M.A.

Deputy State Auditor, Audit Operations: Ann W. McIntosh

Biography: St. Paul. Born 5/5/51. Education: University of Minnesota (B.S., Accounting, with honors, 1981); Anfinson Hendrickson & Co. & Pannell Kerr Forster, CPA's (1982-91); Chair of Government Committee, MN Society of CPA's (1990-91); Eliza Watt Sells Award for CPA Exam (1982); licensed CPA (MN).

Deputy State Auditor, Special Investigations: Paul L. Almirall

Biography: Duluth. Education: University of Denver (BSBA, Accounting, 1974), Bucknell University (1966-68); sole practitioner, Paul Lloyd Almirall, CPA (1985-90); Principal, Tribbey, Almirall Incorporated, P.C., Colorado; Senior Staff Accountant, Siecke, Newman, & Company, P.C., Colorado. CPA.

Deputy State Auditor, Policy: Lisa A. Rotenberg

Biography: Minneapolis. Born 4/22/58, Minneapolis. Education: Harvard University (B.A. cum laude, 1981); University of Minnesota (J.D., 1985); President, Minnesota Law Council (1984-85); Chief Deputy Commerce Commissioner (1990); Assistant Commerce Commissioner (1987-90); Special Assistant Attorney General (1985-87); Assistant to the Executive Director, Democratic Senatorial Campaign Committee (1982); staff, U.S. Senator Wendell R. Anderson (1978); community activities: board of directors, Planned Parenthood of Minnesota; board of directors, Planned Parenthood of Minnesota Action Fund; Mondale Fellow.

Deputy State Auditor, Research and Information: James R. Gelbmann

Biography: Woodbury. Born 1/29/58. Education: University of Minnesota-Morris (B.A., liberal arts, 1981); Director of Minnesota's Federal Issues Development Program (1989-90); Executive Director of Governor's Advisory Council on State-Local Relationships (1987-89); Assistant Commissioner, Minnesota Department of Energy & Economic Development (1986-87); Assistant to the Commissioner, Minnesota Department of Energy & Economic Development (1983-86).



(From left to right) - Row 1: Paul Almirall, Deputy State Auditor, Special Investigations; Jim Gelbmann, Deputy State Auditor, Research and Information. Row 2: Lisa Rotenberg, Deputy State Auditor, Policy; Judith Johnson, General Counsel and Chief Administrative Officer; Ann McIntosh, Deputy State Auditor, Audit Operations.

THE STATE AUDITOR IN MINNESOTA

The Office of the State Auditor is a constitutional office which serves as a watchdog for Minnesota taxpayers and helps to assure integrity, accountability, and cost-effectiveness in government throughout the state.

Through financial, compliance, and special audits, the Office of the State Auditor helps to assure that local governments hold themselves to the highest standards of integrity. The Office works actively with local government officials to find the most efficient and cost effective ways to spend tax dollars. The Office performs approximately 220 audits per year. The state auditor has oversight responsibilities for 4,300 units of local governments throughout the state, including counties, cities, townships and school districts.

Through its reports and research, the Office helps local governments to find new ways to provide essential services more economically and efficiently in order that they may respond to growing needs with limited financial resources.

The state auditor serves on the State Executive Council, State Board of Investment, Land Exchange Board, Public Employees Retirement Association Board, Minnesota Housing Finance Agency, and Rural Finance Administration Board.

DIVISIONS OF THE OFFICE OF THE STATE AUDITOR

Audit Practice conducts audits of local units of government to ensure the proper expenditure of public funds. It establishes uniform reporting standards and provides technical assistance to strengthen local accounting practices and improve cost effectiveness and efficiency.

Deputy State Auditor for Audit Practice: Ann McIntosh (612)296-4717

Legal Compliance serves as a resource to review and assess whether local government expenditures have complied with Minnesota laws. It provides legal assistance to staff and clients.

General Counsel and Chief Administrative Officer: Judith Johnson (612)297-3675

Special Investigations determines whether or not crimes have been committed within local government units and other entities that fall within the oversight of the state auditor. A 1992 law requires public employees and elected officials to report evidence of theft, embezzlement, and unlawful use of public funds or property to the state auditor.

Deputy State Auditor for Special Investigations: Paul Almirall (612)297-3162

Research and Information Division collects, examines, and shares information on the financial condition of local governments and the financial trends affecting government at the state and local levels. It issues research reports analyzing key developments in local government expenditures.

Deputy State Auditor for Research and Information: Jim Gelbmann (612)296-7001



(From left to right) - Row 1: Greg Hierlinger, Audit Manager; Donna Cullen, Standards and Procedures; Walter Ver Steeg, Assistant State Auditor, Special Investigations. Row 2: Susan Von Mosch, Assistant State Auditor, Research; Chan Jadoonath, Assistant State Auditor, Audit Operations; Terry Pohlkamp, Assistant State Auditor, Administration; Sharon Hinde-Larson, Assistant State Auditor, Client Relations; Tom Karlson, Manager, Senior Audit Review.

OFFICE OF THE STATE TREASURER

Michael A. McGrath, 303 State Administration Bldg., St. Paul 55155, (612)296-7091.

Constitution provides: The state treasurer is an officer in the executive department; to qualify as state treasurer a person must be a qualified voter, twenty-one years old, and elected by the people (Article V).

Term: Four years.

Statutory Salary: \$59,982.

Michael A. McGrath (Democratic-Farmer-Labor)

Biography: Born October 27, 1942, Trenton, New Jersey; education: Stetson University, DeLand, Florida (B.A., American studies); U.S. Air Force (4 years); employed: supervisor, estate accounting, First Trust Co. of St. Paul; vice president, franchise administration, American Dairy Queen Corp.; business manager, McGraw-Hill, Inc.; owner/president, Policy Advisors, Inc.; civic activities: board chair, Urban Concerns; secretary, League of Minnesota Human Rights Commissions; Minneapolis and Bloomington charter commissions; chair, Bloomington Human Rights Commission; various DFL party offices, local to state level. Secretary-Treasurer National Association of State Treasurers and member of legislative and pension committees; married Marsha Palmer August 6, 1966, children: David, Stephen, Christopher.



Elected: 1986, 1990.

Term expires: 1995.

Deputy State Treasurer: John M. Manahan.

Biography: Born January 17, 1943, Rochester, Minnesota; education: St. Mary's College (B.A.), University of Minnesota (J.D.); self-employed as an attorney and businessman; member: Hennepin County Bar Association, Minnesota State Bar Association.

Appointed: 1987.



Staff of the Office of the State Treasurer:

Chief of Staff: Jerry Engebretson.

Supervisor of Investments and Safekeeping: Shirley Tigges.

Supervisor of Data Processing and Cash Management: Mike Hager.

THE STATE TREASURER IN MINNESOTA

The state treasurer receives and issues receipts for all monies paid into the state treasury. The treasurer also transfers funds to pay warrants presented by banks. The treasurer transacts about \$150 billion in receipts and disbursements annually. The treasurer's office controls funds held in state bank accounts so that the maximum daily amount can be invested by the State Board of Investment. Collateral accounts are monitored to assure the safety of state funds held by others.

The treasurer's office maintains records, provides accounting services, and directs principal and interest payments on 150 separate bond accounts (authorizations and issues), and certificates of indebtedness. The state's vault is in the treasurer's office for safekeeping of assets.

The treasurer is a member of the Executive Council and the State Board of Investment.



State Treasurer's Staff:
(Seated, left to right) - Row 1: Michael A. McGrath, State Treasurer; Row 2: Marsha Thaldorf; Patricia Fleming; Carol Johnson; Shirley Tigges; Water Bergfeldt; Row 3: Mike Hager; Jerry Engebretson; Kent Lorentsen; Jake Manahan.



Group of students visiting the Treasurer's office during their participation in Project 120.

OFFICE OF THE ATTORNEY GENERAL

Hubert H. Humphrey III, 102 State Capitol, St. Paul 55155, (612)296-6196.

Constitution provides: That the attorney general is an officer in the executive department; to qualify as attorney general a person must be a qualified voter, twenty-one years old, and elected by the people (Articles V, VII).

Term: Four years.

Statutory Salary: \$85,194

Hubert H. Humphrey III (Democratic-Farmer-Labor)

Biography: New Hope; Born June 26, 1942, Minneapolis; education: Shattuck School, Faribault; American University, Washington, D.C. (B.A., 1965); University of Minnesota (J.D., 1969); state senator, District 44 (1972-83); attorney, private practice, Minneapolis (1969-81); president, National Association of Attorneys General (1993-94); member: American and Minnesota Bar Associations, American Judicature Society; community activities: DARE American Board of Directors, Green Seal Board of Directors, Hubert H. Humphrey Institute of Public Affairs Advisory Committee, Supreme Court of Minnesota Racial Bias Task Force, Brunswick United Methodist Church of Crystal; wife: Nancy Lee; children: Lorie, Pam, Hubert H. "Buck" IV.



Elected: 1982, 1986, 1990.

Term expires: 1995.

Chief Deputy Attorney General: John R. Tunheim.

Biography: Stillwater. Born September 30, 1953, Thief River Falls; education: Concordia College, Moorhead (B.A. summa cum laude, 1975), University of Minnesota (J.D. cum laude, 1980), president, Minnesota Law Review (1979-80); chief deputy attorney general (1986), solicitor general (1985); attorney, private practice, St. Paul (1981-84), law clerk, U.S. District Judge Earl R. Larson, Minneapolis (1980-81); staff, U.S. Senator Hubert H. Humphrey (1975-77); Marvin Award, National Association of Attorneys General (1991); President's Distinguished Service Award, National Association of Attorneys General (1988); member: Ramsey County Bar Association, Minnesota State Bar Association, American Bar Association; treasurer, ABA Government and Public Sector Lawyers Division; Advisory Committee on Reducing Cost and Delay, United States District Court for the District of Minnesota; Federal Practice Committee, United States District Court for the District of Minnesota; chair, Management Review Team, National Association of Attorneys General; member, Minnesota Institute for Legal Education; Director, Family Service of the St. Croix Area; lecturer, University of Minnesota Law School; wife: Kathryn, children: Elizabeth, Samuel.



THE ATTORNEY GENERAL IN MINNESOTA

The attorney general is the chief legal officer for the state and is the legal advisor to the governor and all of the constitutional officers. The attorney general's duties stem from the state constitution, statutes and common law. He is the attorney for all state officers, departments, boards and commissions. He represents them in all matters related to their official duties. He interprets statutes and provides other legal services for local units of government. He enforces statutes and acts to protect the legal interests of Minnesotans. He also provides legal information and solves problems for citizens. The attorney general regularly initiates legislation to deal with public and legal policy concerns in Minnesota.

The attorney general appears for the state in all cases in the federal courts, in all civil cases in the district courts and, upon request of the governor or any county attorney, in any criminal case in the district courts.

The attorney general prosecutes all actions against persons who claim an interest adverse to the state, as well as claims of the state against the federal government. He may institute, conduct, and maintain any action or proceeding he deems necessary for the enforcement of the laws of the state, the preservation of order, and the protection of public rights. The attorney general is a member of the Executive Council, the State Board of Investment, the Pardons Board and the Land Exchange Board.

The attorney general's office is comprised of 193 attorneys in the following divisions: agriculture, antitrust, charities, civil litigation, commerce, construction, consumer, corrections, criminal, education, employment law, environmental protection, gambling, health, human rights, human services, labor, licensing, medicaid fraud, natural resources, opinions, public finance, public safety, public utilities, residential utilities, tax litigation, telecommunication and energy, tort claims and transportation.

Deputy Attorneys General: Beverly Jones Heydinger, Gail M. Olson, Thomas F. Pursell, Charles I. Wikelius.

Solicitor General: Catharine F. Haukedahl


Assistant Solicitor General: Richard S. Slowes

Executive Assistant: Eric Johnson

Director of Administration: Joseph M. Reid

Director of Criminal Justice and Law Enforcement: Mark K. Shields





EXECUTIVE COUNCIL

2nd Floor, Administration Bldg., St. Paul 55155, (612)296-3862.

Law provides: that the council consists of the governor, lieutenant governor, secretary of state, state auditor, state treasurer, and attorney general. The council designates state depositories; approves mineral leases, extensions of timber permits, and sale and disposal of certain state lands; acts as a calamity board and may grant emergency relief (Minnesota Statutes, Chapter 9).

Executive Secretary: Dana B. Badgerow, Commissioner of Administration.

LAND EXCHANGE BOARD

DNR, 500 Lafayette Rd., St. Paul 55155, (612)296-0237.

Law provides: for the governor, attorney general, and state auditor to approve unanimously the exchange of state public lands for publically or privately owned lands (Minnesota Constitution, Article XI section 10; Minnesota Statutes, Section 94.341).

Land Exchange Supervisor: Michael Miller.

STATE BOARD OF INVESTMENT

105 MEA Bldg., 55 Sherburne Ave., St. Paul 55155, (612)296-3328.

Law provides: for a board comprised of the governor, state auditor, state treasurer, secretary of state, and the attorney general to administer and direct the investment of all state funds. The board is responsible for the purchase and sale of securities for statewide pension funds, trust funds, and cash accounts. An advisory council advises the board and the executive director on general policy and investment management. Minnesota Statutes prescribe the types of securities in which funds may be invested by the board and include provisions to insure the quality of investments (Minnesota Constitution, Article XI; Minnesota Statutes, Chapter 11A).

Executive Director: Howard J. Bicker.

EXECUTIVE OFFICERS SINCE STATEHOOD

GOVERNORS

Name	P.O. address	Assumed office
Henry H. Sibley	St. Paul	May 24, 1858
Alexander Ramsey	St. Paul	January 2, 1860
Henry A. Swift	St. Peter	July 10, 1863
Stephen Miller	Worthington	January 11, 1864
William R. Marshall	St. Anthony	January 8, 1866
Horace Austin	St. Peter	January 9, 1870
Cushman K. Davis	St. Paul	January 7, 1874
John S. Pillsbury	Minneapolis	January 7, 1876
Lucius F. Hubbard	Red Wing	January 10, 1882
A. R. McGill	St. Peter	January 5, 1887
William R. Merriam	St. Paul	January 9, 1889
Knute Nelson	Alexandria	January 4, 1893
David M. Clough	Minneapolis	January 31, 1895
John Lind	New Ulm	January 2, 1899
Samuel R. VanSant	Winona	January 7, 1901
John A. Johnson	St. Peter	January 4, 1905
Adolph O. Eberhart	Mankato	September 21, 1909
Winfield S. Hammond	St. James	January 5, 1915
J. A. Burnquist	St. Paul	December 30, 1915
J. A. O. Preus	Minneapolis	January 5, 1921
Theodore Christianson	Dawson	January 6, 1925
Floyd B. Olson	Minneapolis	January 6, 1931
Hjalmar Petersen	Askov	August 24, 1936
Elmer A. Benson	Appleton	January 4, 1937
Harold E. Stassen	South St. Paul	January 2, 1939
Edward J. Thye	Northfield	April 27, 1943
Luther W. Youngdahl	Minneapolis	January 8, 1947
C. Elmer Anderson	Brainerd	September 27, 1951
Orville L. Freeman	Minneapolis	January 5, 1955
Elmer L. Andersen	St. Paul	January 2, 1961
Karl F. Rolvaag	St. Paul	March 25, 1963
Harold LeVander	South St. Paul	January 2, 1967
Wendell R. Anderson	St. Paul	January 4, 1971
Rudy Perpich	Hibbing	December 29, 1976
Al Quie	Dennison	January 4, 1979

Rudy Perpich	Hibbing	January 3, 1983
*Arne Carlson	Shoreview	January 7, 1991

LIEUTENANT GOVERNORS

Name	P.O. address	Assumed office
William Holcombe	Stillwater	May 24, 1858
Ignatius Donnelly	Nininger	January 2, 1860
Henry A. Swift	St. Peter	March 3, 1863
Charles D. Sherwood	Prescott	January 11, 1864
Thomas H. Armstrong	High Forest	January 8, 1866
William H. Yale	Winona	January 7, 1870
Alphonso Barto	Sauk Centre	January 9, 1874
James B. Wakefield	Blue Earth	January 7, 1876
C. A. Gilman	St. Cloud	January 10, 1880
A. E. Rice	Willmar	January 4, 1887
G. S. Ives	St. Peter	January 5, 1891
D. M. Clough	Minneapolis	January 3, 1893
Frank A. Day	Fairmont	January 31, 1895
John L. Gibbs	Geneva	January 5, 1897
Lyndon A. Smith	Montevideo	January 3, 1899
Ray W. Jones	Minneapolis	January 5, 1903
Adolph O. Eberhart	Mankato	January 5, 1907
E. E. Smith	Minneapolis	June 25, 1910
S. Y. Gordon	Browns Valley	January 3, 1911
J. A. A. Burnquist	St. Paul	January 7, 1913
Geo. H. Sullivan	Stillwater	October 28, 1916
Thos. Frankson	St. Paul	January 2, 1917
Louis L. Collins	Minneapolis	January 4, 1921
W. I. Nolan	Minneapolis	January 6, 1925
Chas. E. Adams	Duluth	June 25, 1929
Henry Arens	Jordan	January 6, 1931
K. K. Solberg	Clarkfield	January 3, 1933
Hjalmar Petersen	Askov	January 8, 1935
Gottfrid Lindsten	Minneapolis	January 5, 1937
C. Elmer Anderson	Brainerd	January 2, 1939
Edward J. Thyne	Northfield	January 4, 1943
Archie H. Miller	Hopkins	April 27, 1943
C. Elmer Anderson	Brainerd	January 2, 1945
Ancher Nelsen	Hutchinson	January 5, 1953
Donald O. Wright	Minneapolis	September 3, 1954
Karl F. Rolvaag	Rochester	January 3, 1955
A. M. Keith	Rochester	January 8, 1963
James B. Goetz	Winona	January 2, 1967
Rudy Perpich	Hibbing	January 4, 1971
Alec G. Olson	Spicer	December 29, 1976
Lou Wangberg	Bemidji	January 4, 1979
Marlene Johnson	St. Paul	January 3, 1983
*Joanell Dyrstad	Red Wing	January 7, 1991

SECRETARIES OF STATE

Name	P.O. address	Assumed office
Francis Baasen	New Ulm	May 24, 1858
James H. Baker	Mankato	January 2, 1860
David Blakeey	St. Paul	November 17, 1862
Henry C. Rogers	St. Paul	January 8, 1868
Hans Mattson	Minneapolis	January 7, 1870
S. P. Jennison	Red Wing	January 5, 1872
John S. Irgens	Austin	January 7, 1876
Fred VonBaumbach	Alexandria	January 10, 1880
Hans Mattson	Minneapolis	January 4, 1887
Frederick P. Brown	Blue Earth	January 5, 1891
Albert Berg	Center City	January 7, 1895
Peter E. Hanson	Litchfield	January 7, 1901
Julius A. Schmahl	Redwood Falls	January 7, 1907
Mike Holm	Roseau	January 4, 1921
H. H. Chesterman	St. Paul	July 7, 1952
Mrs. Mike Holm	St. Paul	September 16, 1952
Joseph L. Donovan	Duluth	January 3, 1955
Arlen I. Erdahl	Blue Earth	January 4, 1971
*Joan Anderson Growe	Minneapolis	January 6, 1975

AUDITORS

Name	P.O. address	Assumed office
W. F. Dunbar	Caledonia	May 24, 1858
Charles McIlrath	St. Paul	January 1, 1861
O. P. Whitcomb	Rochester	January 13, 1873

CHAPTER 3 CONSTITUTIONAL OFFICERS

W. W. Braden	Preston	January 10, 1882
Adolph Biermann	Rochester	January 5, 1891
Robert C. Dunn	Princeton	January 7, 1895
Samuel G. Iverson	Rushford	January 5, 1903
J. A. O. Preus	Minneapolis	January 5, 1915
Ray P. Chase	Anoka	January 5, 1921
Stafford King	St. Paul	January 6, 1931
William J. O'Brien	Mendota Heights	March 7, 1969
Rolland F. Hatfield	St. Paul	January 4, 1971
Robert W. Mattson	St. Paul	January 6, 1975
Arne H. Carlson	Roseville	January 4, 1979
*Mark Dayton	Minneapolis	January 7, 1991

TREASURERS

Name	P.O. address	Assumed office
George W. Armstrong	St. Paul	May 24, 1858
Charles Scheffer	St. Paul	January 1, 1860
Emil Munch	Pine City	January 10, 1868
William Seeger	St. Peter	January 5, 1872
Edwin W. Dyke	Faribault	February 7, 1873
William Pfander	New Ulm	January 7, 1876
Charles Kittelson	St. Paul	January 10, 1880
Joseph Bobleter	New Ulm	January 5, 1887
August T. Koerner	Litchfield	January 7, 1895
Julius H. Block	St. Peter	January 7, 1901
Clarence C. Dinehart	Slayton	January 7, 1907
E. S. Pettijohn	St. Peter	June 8, 1910
Walter J. Smith	Eveleth	January 3, 1911
A. C. Gooding	Rochester	February 14, 1916
Henry Rines	Mora	January 2, 1917
Edward W. Stark	Center City	July 1, 1925
Julius A. Schmahl	St. Paul	January 4, 1927
C. A. Halverson	Revere	January 5, 1937
Julius A. Schmahl	Redwood Falls	January 2, 1939
Val Bjornson	Minneapolis	January 2, 1951
Arthur Hansen	Ulen	January 3, 1955
Val Bjornson	Minneapolis	January 7, 1957
Jim Lord	Chanhausen	January 6, 1975
Robert W. Mattson	Britt	January 3, 1983
*Michael A. McGrath	Bloomington	January 7, 1987

ATTORNEYS GENERAL

Name	P.O. address	Assumed office
Charles H. Berry	Mankato	May 24, 1858
Gordon E. Cole	Faribault	January 4, 1860
William Colville	Lake City	January 8, 1866
F. R. E. Cornell	Minneapolis	January 10, 1868
George P. Wilson	Winona	January 9, 1874
Charles M. Start	Rochester	January 10, 1880
W. J. Hahn	Minneapolis	March 11, 1881
Moses E. Clapp	Fergus Falls	January 5, 1887
H. W. Childs	Wadena	January 2, 1893
W. B. Douglas	Moorhead	January 2, 1899
W. J. Donahower	St. Paul	April 1, 1904
Edward T. Young	Appleton	January 2, 1905
George T. Simpson	Winona	January 4, 1909
Lyndon A. Smith	Montevideo	January 1, 1912
Clifford L. Hilton	Fergus Falls	March 9, 1918
Albert F. Pratt	Anoka	December 21, 1927
G. A. Youngquist	Crookston	February 2, 1928
Henry N. Benson	St. Peter	November 20, 1929
Harry H. Peterson	St. Paul	January 3, 1933
William S. Ervin	Minneapolis	December 15, 1936
J. A. A. Burnquist	Minneapolis	January 2, 1939
Miles Lord	Minneapolis	January 3, 1955
Walter F. Mondale	Minneapolis	May 4, 1960
Robert W. Mattson	Minneapolis	December 30, 1964
Douglas M. Head	Minneapolis	January 2, 1967
Warren Spannaus	Minneapolis	January 4, 1971
*Hubert H. Humphrey III.	New Hope	January 3, 1983

* -- incumbent

MINNESOTA VOTE FOR GOVERNOR SINCE 1857

A: Alliance
AM: American Party of Minnesota
Am: American
C: Communist
D: Democratic
DFL: Democratic-Farmer-Labor
D-Peo: Democratic People's
ER: EarthRIGHT
FL: Farmer-Labor
G: Greenback
GRP: Grassroots
HG: Honest Government 87
I: Independent
In: Industrial
InG: Industrial Government
InGSL: Industrial Government (Socialist Labor)
InL: Industrial Labor

IProg: Independent Progressive
IR: Independent-Republican
L: Libertarian
M-Pop: Midroad-Populist
N: National
Peo: People's
PO: Public Ownership
Pro: Prohibition
Prog: Progressive
R: Republican
S: Socialist
SA: Savings Account
SD: Socialist Democrat
SIn: Socialist Industrial
SL: Socialist Labor
SW: Socialist Workers
WC: Workers Communist

1857
 Henry H. Sibley (D)..... 17,790
 Alexander Ramsey (R) 17,550
35,340

1859
 Alexander Ramsey (R) 21,335
 George L. Becker (D) 17,582
38,917

1861
 Alexander Ramsey (R) 16,274
 E. O. Hamblin (D) 10,448
26,722

1863
 Stephen Miller (R)..... 19,628
 Henry T. Welles (D)..... 12,739
32,367

1865
 William R. Marshall (R) 17,318
 Henry M. Rice (D) 13,842
31,160

1867
 William R. Marshall (R) 34,874
 Charles E. Flandrau (D) 29,502
64,376

1869
 Horace Austin (R) 27,348
 George L. Otis (D) 25,401
 Daniel Cobb (Pro) 1,764
54,513

1871
 Horace Austin (R) 46,950
 Winthrop Young (D) 30,376
 Samuel Mayall (Pro) 846
78,172

1873
 Cushman K. Davis (R)..... 40,741
 Ara Barton (D)..... 35,245
 Samuel Mayall (Pro) 1,036
77,022

1875
 John S. Pillsbury (R) 47,073
 D. L. Buell (D) 35,275
 R. F. Humiston (Pro) 1,589
83,937

1877
 John S. Pillsbury (R) 57,071
 William L. Banning (D) 39,147
 William Meigher (G) 2,396
 Austin Willey (Pro) 1,421
100,035

1879
 John S. Pillsbury (R) 57,524
 Edmund Rice (D) 41,524
 W. W. Satterlee (Pro) 2,868
 William Meigher (G) 4,264
106,180

1881
 Lucius F. Hubbard (R) 65,025
 Richard W. Johnson (D) 37,168
 C. H. Roberts (G) 2,676
 Isaac C. Searns (Pro) 708
105,577

1883
 Lucius F. Hubbard (R) 72,462
 Adolph Biermann (D) 58,251
 Charles E. Holt (Pro) 4,924
135,637

1886
 Andrew R. McGill (R) 107,064
 Albert Ames (D) 104,464
 James E. Childs (Pro) 9,030
220,558

1888
 William R. Merriam (R) 134,355
 Eugene M. Wilson (D) 110,251
 Hugh Harrison (Pro) 17,026
261,632

1890
 William R. Merriam (R) 88,111
 Thomas Wilson (D) 85,844
 Sidney M. Owen (A) 58,513
 James P. Pinkham (Pro) 8,424
240,892

1892
 Knute Nelson (R) 109,220
 Daniel W. Lawler (D) 94,600
 Ignatius Donnelly (Peo) 39,862
 William J. Dean (Pro) 12,239
255,921

1894
 Knute Nelson (R) 147,943
 George L. Becker (D) 53,584
 Sidney M. Owen (Peo) 87,890
 Hans S. Hilleboe (Pro) 6,832
296,249

1896
 David M. Clough (R) 165,806
 John Lind (D-Peo) 162,254
 William J. Dean (Pro) 5,154
 A. A. Ames (I) 2,890
 W. B. Hammond (S) 1,125
337,229

CHAPTER 3 CONSTITUTIONAL OFFICERS

1898

William H. Eustis (R)	111,796
John Lind (D-Peo)	131,980
George W. Higgins (Pro)	5,299
William B. Hammond (SL)	1,685
Lionel C. Long (M-Pop)	1,802
	<u>252,562</u>

1900

Samuel R. VanSant (R)	152,905
John Lind (D-Peo)	150,651
Bernt B. Haugan (Pro)	5,430
Sylvester M. Fairchild (M-Pop)	763
Thomas H. Lucas (SD)	3,546
Edward Kriz (SL)	386
	<u>314,181</u>

1902

Samuel R. VanSant (R)	155,849
Leonard A. Rosing (D)	99,362
Thomas J. Meighen (Peo)	4,821
Charles Scanlon (Pro)	5,765
Jay E. Nash (S)	2,521
Thomas VanLear (SL)	2,570
	<u>270,888</u>

1904

Robert C. Dunn (R)	140,130
John A. Johnson (D)	147,992
Charles W. Dorsett (Pro)	5,577
Jay E. Nash (PO)	5,810
A. W. M. Anderson (SL)	2,293
	<u>303,802</u>

1906

A. L. Cole (R)	96,162
John A. Johnson (D)	168,480
Charles W. Dorsett (Pro)	7,223
O. E. Loftus (PO)	4,646
	<u>276,511</u>

1908

Jacob F. Jacobson (R)	147,997
John A. Johnson (D)	175,136
George D. Haggard (Pro)	7,024
Beecher Moore (PO)	6,516
William W. Allen (I)	593
	<u>337,266</u>

1910

Adolph O. Eberhart (R)	164,185
James Gray (D)	103,779
J. F. Heiberg (Pro)	8,959
George E. Barrett (PO)	11,173
C. W. Brandborg (SL)	6,510
	<u>294,606</u>

1912

Adolph O. Eberhart (R)	129,688
Peter M. Ringdahl (D)	99,659
David Morgan (PO)	25,769
Engelbret E. Lobeck (Pro)	29,876
Paul V. Collins (Prog)	33,455
	<u>318,447</u>

1914

William E. Lee (R)	143,730
Winfield S. Hammond (D)	156,304
Thomas J. Lewis (S)	17,225
Willis G. Calderwood (Pro)	18,582
Hugh T. Halbert (Prog)	3,553
Herbert Johnson (InL)	3,861
	<u>343,255</u>

1916

J. A. A. Burnquist (R)	245,841
Thomas P. Dwyer (D)	93,112
J. O. Bentall (S)	26,306
Thomas J. Anderson (Pro)	19,884
John P. Johnson (InL)	5,476
	<u>390,619</u>

1918

J. A. A. Burnquist (R)	166,515
Fred E. Wheaton (D)	76,793
L. P. Berot (S)	7,794
Olaf O. Stageberg (N)	6,648
David H. Evans (FL)	111,948
	<u>369,698</u>

1920

Jacob A. O. Preus (R)	415,805
Henrik Shiptstead (I)	281,402
L. C. Hodgson (D)	81,293
Peter J. Sampson (S)	5,124
	<u>783,624</u>

1922

Jacob A. O. Preus (R)	309,756
Magnus Johnson (FL)	295,479
Edward Indrehus (D)	79,903
	<u>685,138</u>

1924

Theodore Christianson (R)	406,692
Floyd B. Olson (FL)	366,029
Carlos Avery (D)	49,353
Oscar Anderson (Sln)	3,876
Michael Ferch (Pro)	9,052
	<u>835,002</u>

1926

Theodore Christianson (R)	395,779
Magnus Johnson (FL)	266,845
Alfred Jaques (D)	38,008
	<u>700,632</u>

1928

Theodore Christianson (R)	549,857
Ernest Lundeen (FL)	227,193
Andrew Nelson (D)	213,734
Harris A. Brandborg (In)	3,279
J. O. Bentall (WC)	5,760
	<u>999,823</u>

1930

Raymond P. Chase (R)	289,528
Floyd B. Olson (FL)	473,154
Edward Indrehus (D)	29,109
Karl Reeve (C)	5,594
	<u>797,385</u>

1932

Earle Brown (R)	334,081
Floyd B. Olson (FL)	522,438
John E. Regan (D)	169,859
William Schneiderman (C)	4,807
John P. Johnson (In)	1,824
	<u>1,033,009</u>

1934

Floyd B. Olson (FL)	468,812
Martin A. Nelson (R)	396,359
John E. Regan (D)	176,928
Samuel K. Davis (C)	4,334
Arthur C. Townley (I)	4,454
	<u>1,050,887</u>

1936

Elmer A. Benson (FL)	680,342
Martin A. Nelson (R)	431,841
Earl Stewart (In)	7,996
	<u>1,120,179</u>

1938

Elmer A. Benson (FL)	387,263
Harold E. Stassen (R)	678,839
Thomas Gallagher (D)	65,875
John William Castle (In)	899
	<u>1,132,876</u>

1940

Harold E. Stassen (R)	654,686
Hjalmer Petersen (FL)	459,609
Edward Murphy (D)	140,021
John William Castle (In)	3,175
	<u>1,257,491</u>

1942

Harold E. Stassen (R)	409,800
Hjalmer Petersen (FL)	299,917
John D. Sullivan (D)	75,151
Martin Mackie (C)	5,082
Harris A. Brandborg (InG)	4,278
	<u>794,228</u>

1944

Edward J. Thye (R)	701,185
Byron G. Allen (DFL)	430,132
Gerald M. York (InG)	7,151
	<u>1,138,468</u>

1946

Luther W. Youngdahl (R)	519,067
Harold H. Barker (DFL)	349,565
Rudolph Gustafson (InGSL)	11,716
	<u>880,348</u>

1948

Luther W. Youngdahl (R)	643,572
Charles L. Halsted (DFL)	545,766
Rudolph Gustafson (InGSL)	6,598
Orville E. Olson (Pro)	14,950
	<u>1,210,886</u>

1950

Luther W. Youngdahl (R)	635,800
Harry H. Peterson (DFL)	400,637
Vernon G. Campbell (InGSL)	10,195
	<u>1,046,632</u>

1952

C. Elmer Anderson (R)	785,125
Orville L. Freeman (DFL)	624,480
Martin Fredrickson (Prog)	5,227
Eldrid H. Bauers (InGSL)	4,037
	<u>1,418,869</u>

1954

C. Elmer Anderson (R)	538,865
Orville L. Freeman (DFL)	607,099
Ross Schelin (InG)	5,453
	<u>1,151,417</u>

1956

Orville L. Freeman (DFL)	731,180
Ancher Nelsen (R)	685,196
Rudolph Gustafson (InG)	5,785
	<u>1,422,161</u>

1958

Orville L. Freeman (DFL)	658,326
George MacKinnon (R)	490,731
Arne Anderson (InG)	10,858
	<u>1,159,915</u>

1960

Orville L. Freeman (DFL)	760,934
Elmer L. Andersen (R)	783,813
Rudolph Gustafson (InG)	5,518
	<u>1,550,265</u>

1962

Karl F. Rolvaag (DFL)	619,842
Elmer L. Andersen (R)	619,751
William Braatz (InG)	7,234
	<u>1,246,827</u>

1966

Karl F. Rolvaag (DFL)	607,943
Harold LeVander (R)	680,593
Kenneth Sachs (InG)	6,522
	<u>1,295,058</u>

1970

Wendell R. Anderson (DFL)	737,921
Douglas M. Head (R)	621,780
Karl Heck (InG)	4,781
Jack Kirkham (write-in votes)	361
	<u>1,365,443</u>

1974

Wendell R. Anderson (DFL)	786,787
John W. Johnson (R)	367,722
Jane VanDeusen (SW)	9,232
Erwin Marquit (C)	3,570
Harry M. Pool (Am)	20,454
Richard R. Kleinow (L)	2,115
Genevieve Gunderson (InG)	2,720
James G. Miles (I)	60,150
	<u>1,252,750</u>

1978

Al Quie (IR)	830,019
Rudy Perpich (DFL)	718,244
Richard Pedersen (AM)	21,058
Jill Lakowske (SW)	6,287
Tom McDonald (HG)	4,254
Robin E. Miller (L)	3,689
Edwin C. Pommerening (SA)	2,043
	<u>1,585,594</u>

1982

Rudy Perpich (DFL)	1,049,104
Wheelock Whitney (IR)	711,796
Kathy Wheeler (SW)	10,332
Tom McDonald (HG)	7,984
Franklin Haws (L)	6,323
	<u>1,785,539</u>

1986

Rudy Perpich (DFL)	790,138
Cal R. Ludeman (IR)	606,755
W. Z. Brust (WLP)	4,208
Joseph A. Rohrer III (Lib)	3,852
Tom Jaax (SWP)	3,151
	<u>1,408,104</u>

1990

Arne Carlson (IR)	895,988
Rudy Perpich (DFL)	836,218
Heart Warrior Chosa (ER)	21,139
Ross S. Culverhouse (GRP)	17,176
Wendy Lyons (SW)	6,701
Jon Grunseth (IR)	10,941
	<u>1,788,163</u>

CHAPTER FOUR

**EXECUTIVE BRANCH
DEPARTMENTS AND AGENCIES**

State Departments 170

Independent Agencies. 188

Boards, Commissions and Other Agencies 190



Minnesota History Center

DEPARTMENT OF ADMINISTRATION

200 Administration Bldg., St. Paul 55155, (612)296-3862

Law provides: for the department to direct state government's information, real property, management and material resources. (Minnesota Statutes, Chapter 16B)



Commissioner: Dana B. Badgerow

Biography: Minneapolis. Loyola College of Baltimore (M.B.A.); University of Missouri (J.D.); Principia College (B.A., English); Certified Professional Contract Manager; six years in private practice as an attorney in Kansas City, Missouri; joined The Bendix Corporation as staff attorney in 1974; vice president for contracts and business development for Bendix aerospace operations prior to joining Honeywell in October 1985, as vice president of contract management; also served as Honeywell's government contract compliance officer; member, Missouri and American Bar Associations; National Contract Management Association as a fellow and member of its National Board of Advisors; elected to YWCA National Academy of Women Achievers, 1990.

Appointed: 1991

Salary: \$67,500

Deputy Commissioner: None

Function: The department is charged with managing internal operations of the executive branch. Its mission is to improve the quality and productivity of Minnesota government.

Management Analysis Division is state government's in-house management consulting organization, providing consulting services to state agencies, the governor, the Legislature and local units of government. The division administers CORE (Carlston/Dyrstad Commission on Reform and Efficiency) charged by the governor and Legislature with recommending comprehensive state government reforms.

Assistant Commissioner: Terry L. Bock

Intertechnologies Group provides service in managing and operating information technology resources. Services provided to state agencies, the Legislature, cities and counties, the courts, and libraries include: data processing, telecommunications, land management information and 9-1-1.

Assistant Commissioner: Bernard E. Conlin

Operations Management Bureau provides general services to state agencies which include: transportation services; printing; mailing services; publishing; marketing and sale of publications, products, and mailing lists; record storage; microfilming of documents; production and distribution of the State Register; purchasing; inventory management; asset disposal, procurement from small, disadvantaged and targeted business; insurance coverage, and statewide leadership to the volunteer community.

Assistant Commissioner: Robert A. Schroeder

Facilities Management Bureau provides development and control services affecting the land and buildings owned or leased by the state. This bureau manages the real estate operations of state facilities by planning, designing, constructing, operating, maintaining, leasing, renovating, and preserving state buildings and grounds. It develops comprehensive strategies to control physical assets using computer modeling and spatial, technological, and program projections.

Assistant Commissioner: Dennis J. Spalla

Information Policy Office (IPO) assures that all major state government information management activities are coordinated and well-managed. The office takes a statewide view of agency information systems, provides a vision beyond that of the individual agency, and acts as the state's information technology leader. IPO also works with policymakers to develop information systems and policies.

Assistant Commissioner: Stephen L. Gammon

Administrative Services provides financial management for the department, support for the department's human resources, grant administration, and the statewide Employee Assistance Program which provides confidential assessment and short-term counseling to state employees and their families.

Director: Karen L. Carpenter

DEPARTMENT OF AGRICULTURE

90 W. Plato Blvd., St. Paul 55107, (612)297-3219

Law provides: for the commissioner to encourage and promote agricultural industries, assist in the marketing of farm products, and exercise regulatory powers to ensure the continued high quality of Minnesota agricultural production. (Minnesota Statutes, Section 17.03)

Commissioner: Elton R. Redalen

Biography: Fountain. Born March 5, 1926; University of Minnesota; Miami University, Oxford, Ohio; Minnesota House of Representatives (1977-1991); chair, Regulated Industries, 1985-86; member, committees on Agriculture, Taxes, Environment and Natural Resources, Labor Management Relations; dairy farmer; wife: Joyce, seven children.

Appointed: 1991

Salary: \$67,505



Deputy Commissioner: R. Newell Searle

Assistant Commissioner: Merlyn O. Valan

Function: The department is the major farm-food regulatory and promotion agency in the state. The department is organized into three program areas.

Protection Service assures producers and purchasers of receiving proper grade, weights, and tests and protects the producers and public from chemical and natural hazards, adulteration of foodstuffs and unfair economic practices.

Promotion and Marketing promotes and develops national and international agricultural markets for Minnesota food and food products and helps to secure the family farm system.

Administration and Financial Assistance provides the department with support in the areas of accounting and licensing, as well as administrative support services, and administers appropriations to agricultural societies and associations.

DEPARTMENT OF COMMERCE

133 East Seventh St., St. Paul 55101, (612)296-4026.

Law provides: that the department is responsible for the regulation of state banks, savings banks, trust companies, savings associations, insurance companies, insurance agents, credit unions, securities, franchises, subdivided land, real estate, collection agencies, and all other financial institutions organized under the laws of this state. (Minnesota Statutes, Section 45.01)

Commissioner: Bert J. McKasy

Biography: Mendota Heights. College of St. Thomas (B.A., Political Science); University of Minnesota Law School (J.D.); practiced corporate law in St. Paul with firm of Maun Hazel Green Hayes Simon and Aretz; vice president of First Trust Company, involved in trust and investment administration; executive vice president and shareholder of the Fritz Company; founded and owns a corporate travel agency; six years in the Minnesota House of Representatives serving on the following committees: Taxes, Judiciary, Financial Institutions, and Commerce; two years chief of staff for Senator Dave Durenberger in Washington D.C.; served as director of the St. Paul Area Chamber of Commerce, Ramsey County Bar Association, Minnesota World Trade Center; married, wife: Carolyn, four children.



Appointed: 1991

Salary: \$67,500

CHAPTER 4 DEPARTMENTS AND AGENCIES

Function: The department consists of three divisions with the following functions:

Enforcement and Licensing receives calls and complaints from the public in the areas of residential building contractors, insurance, real estate, securities, franchising, collection agencies and other state regulated financial services. The division investigates complaints of alleged violations and seeks resolutions or recommends disciplinary actions to the commissioner. The division also licenses individuals in approximately 20 regulated professions to assure that sellers of services and products meet minimum standards of conduct and expertise.

Insurance and Registration reviews insurance company policy forms and rates. It also licenses and monitors the financial condition of insurance companies. The Registration Section registers securities, franchises and other business activities. The division also administers the Unclaimed Property program and the state's petroleum tank clean-up fund.

Financial Examinations charters and monitors the financial condition of state banks, trust companies, credit unions and other financial institutions and consumer credit licensees to ensure consumer protection and preserve a sound financial services industry.

DEPARTMENT OF CORRECTIONS

300 Bigelow Bldg., 450 N. Syndicate St., St. Paul 55104, (612)642-0200

Law provides: that the commissioner has the power and duties to accept persons committed by the courts for care, custody and rehabilitation and for the administration of the state correctional facilities. (Minnesota Statutes, Chapter 241)



Commissioner: Orville B. Pung

Biography: Oak Park Heights. Born September 8, 1936; St. Cloud State University (B.S., Education); teacher, group living director, assistant superintendent, superintendent, Red Wing Correctional Institution (1958-73); deputy commissioner for non-metro region, Minnesota Department of Corrections (1974-75); executive assistant commissioner for programs, Minnesota Department of Corrections (1976-78); deputy commissioner for institution services (1979-82).

Appointed: 1982

Salary: \$67,500

Institutions Division is responsible for institutional operations and support services including health care, education, industry, and other program areas.

Deputy Commissioner: Frank W. Wood

Community Services Division is responsible for probation and releasee services, administration of the community corrections act and jail inspection activities.

Deputy Commissioner: Richard T. Mulcrone

Management Division is responsible for programs for crime victims, personnel, fiscal services, information and analysis, planning for female offenders, training, office management, and inmate disciplinary hearings.

Assistant Commissioner: Lurline Baker-Kent

Adult Release is responsible for release of adult inmates

Executive Officer: Robert Harrell

Juvenile Release is responsible for release of juveniles committed to state correctional facilities.

Executive Officer: Richard Quick

MINNESOTA CORRECTIONAL INSTITUTIONS

Stillwater: maximum security facility for adult male felons.

Warden: Robert Erickson

St. Cloud: maximum security facility for younger adult male felons.

Warden: LeRoy Siegel

Oak Park Heights: maximum security facility for high risk adult males.

Warden: Dennis Benson

Lino Lakes: medium/minimum security facility for adult males.

Superintendent: Fred LaFleur

Shakopee: facility for adult female offenders.

Superintendent: Connie Roehrich

Sauk Centre: center for male juvenile offenders from western counties and all female juvenile offenders.

Superintendent: Dale Ulrich

Red Wing: center for juvenile male offenders from eastern and metro counties and for minimum security adult males.

Superintendent: Gerald O'Rourke

Faribault: medium security facility for adult males.

Superintendent: Fred Holbeck

Willow River/Moose Lake: minimum security facility for adult male and female felons.

Superintendent: Patt Adair

Thistledeew Camp: a three-month program for juvenile males referred by the courts.

Superintendent: David Hegg

DEPARTMENT OF EDUCATION

Capitol Square Bldg., St. Paul 55101, (612)296-6104


Law provides: that the department is the operating agency through which the policies of the State Board of Education are administered. (Minnesota Statutes, Chapter 121.02)

Commissioner: Gene Mammenga

Biography: St. Cloud State University (B.S.); University of Minnesota (M.A.); History professor, Bemidji State University (1961-72); state senator (1967-72); chief lobbyist for Minnesota Education Association (1976-84, 1988-90); director of governmental affairs for state university system (1984-88).

Appointed: 1991

Salary: \$78,500



Secretary: Kathy Karnuth

Assistant Attorney General: Cindy Lavorato

Governmental Relations Director: Sylvia ("Sliv") Carlson

Deputy Commissioner: James Sauter

Fiscal Services Director: Ed Wilkins

Employee Relations Director: Bill O'Neill

Administrator of Residential Academies for Deaf and Blind: Wade Karli

Function: The Minnesota Department of Education provides leadership, service, and regulation to maintain and improve an equitable, uniform, and quality system of public education for all learners. The department provides leadership as an advocate for education by defining quality education and by seeking the resources necessary to meet the needs of all learners. The department provides service through informational and technical assistance that will improve the productivity and performance of students and staff and ensures the success of all learners.

The Minnesota Department of Education has reorganized to provide better service to school districts and other clients. The new structure consists of service, resource, support, and leadership rings which reflect department customers and their needs.

Seven service teams tailor their offerings to the needs of specific groups of school districts and

communities. These teams pull together information and resources from all areas of the department for delivery to their customers. Support and resource teams provide expertise in specific areas and work with the service teams.

Team functions include: assessment and program evaluation, curriculum services, instructional design, special education, Indian education, secondary vocational education, unique learner needs, Chapter 1, migrant education, limited English proficiency programs, enrollment options, child nutrition, district financial management, school facilities, transportation, education finance and analysis, monitoring and compliance, programs for at-risk learners, community and adult education, education development, teacher licensing, library development, communications and education data collection.

DEPARTMENT OF EMPLOYEE RELATIONS

Centennial Office Building, 2nd Floor, St. Paul 55155, (612)296-2616; TDD (612)297-2003

Law provides: that the commissioner shall be the chief personnel and labor relations manager in the executive branch of state government. (Minnesota Statutes, Chapter 43A)



Commissioner: Linda Barton

Biography: Burnsville. Colorado College, Colorado Springs, CO (B.A., 1970, Sociology); University of Colorado, Graduate School of Public Affairs, Boulder, CO (M.A., 1974, Public Administration); assistant to the city administrator of Lakewood, CO (1978-1980); deputy city manager of Corvallis, OR (1980-1985); city manager of Burnsville, MN (1985-1991); married, three step-children.

Appointed: 1991

Salary: \$67,500

Deputy Commissioner, Labor Relations: Nancy McClure

Deputy Commissioner: Jan Wiessner

Legislative Liaison: Roy Garza

Function: The department serves as the employer for the executive branch of state government.

Administration Services Division provides fiscal, personnel, and office services to the department, and manages the state employee payroll and personnel information for the state.

Manager: Chris Goodwill

Employee Insurance Division administers the state employee group insurance and workers' compensation programs, and manages safety and health promotion programs for state employees. It also administers the Public Employees Insurance Plan and the Private Employers Insurance Program.

Manager: Robert Cooley

Equal Opportunity Division develops and coordinates the state's equal employment opportunity and affirmative action programs.

Manager: Steven Zachary

Labor Relations and Compensation Division negotiates with the exclusive representatives of bargaining units and is responsible for contract negotiations. It also manages state and local government pay equity programs.

Manager: Nancy McClure

Staffing Division recruits applicants for state jobs, designs and administers examinations, refers qualified candidates to state agencies, and classifies positions.

Manager: Julie Vikmanis

Training and Development Division coordinates training opportunities for state employees.

DEPARTMENT OF FINANCE

400 Centennial Bldg., 650 Cedar St., St. Paul 55155, (612)296-5900

Law provides: that the commissioner shall have charge of the financial affairs of the state and keep the general books of account of the state. (Minnesota Statutes, Chapter 16A)

Commissioner: John Gunyou

Biography: Minneapolis. U.S. Air Force Academy (B.S., 1970); University of California, Los Angeles (M.A., 1971); University of Colorado (M.P.A., 1976); Minneapolis Finance Director; partner with Browne, Bortz, and Coddington; Denver Regional Council of Governments; married, two children.

Appointed: 1991.

Salary: \$78,508



Deputy Commissioner: David S. Doth

Assistant Commissioner, Accounting Services: vacant

Assistant Commissioner, Budget Services: Laura M. King

Assistant Commissioner, Cash and Debt Management: Peter Sausen

Function: The department is responsible for the administration of the financial affairs of the state.

Economic Analysis Division analyzes economic factors affecting the state's financial affairs.

State Economist: Tom Stinson

Statewide Accounting Operations Section operates the state accounting system.

Director: Roy Muscatello

Central Payroll Section issues salary warrants for the executive branch and judicial officers.

Director: Don Smith

Financial Systems Section maintains the computerized financial systems of the department.

Director: James Stavsvick

Financial Reporting Section publishes the state's annual financial report and forecasts and monitors cash flow.

Director: Rosalie Greeman

Statewide Systems Project is a cooperative project with the departments of Administration and Employee Relations that rebuilds the Statewide Accounting System, Personnel Payroll System, Procurement System and the Human Resources System to reengineer business processes.

Budget Development Teams assist the commissioner in budget and policy analysis.

Team Leaders: Ted Spiess, Dale Nelson, Anne Barry, Ron Hackett

Budget Planning and Operations Section plans biennial budget, reviews and approves fees, and prepares information on historical, current, and projected state revenue and expenditures.

Director: Charlie Bieleck

Debt Management Division manages the state's long term general obligation debt and short term financing.

Administrative Services Division provides internal fiscal, personnel and office services to all sections of the department.

Director: Gordon Yurich

DEPARTMENT OF HEALTH

717 Delaware St. S.E., Minneapolis 55440, (612) 623-5000

Law provides: that the commissioner is responsible for the development and maintenance of an organized system of programs to protect, maintain and improve the health of the citizens. (Minnesota Statutes, Chapter 144)



Commissioner: Marlene E. Marschall

Biography: Ancker Hospital School of Nursing, St. Paul (R.N.); Viterbo College, La Crosse, Wisconsin (B.S.); University of Iowa (M.A.); assistant nursing instructor at Ancker Hospital School of Nursing and nursing instructor at St. Francis School of Nursing, LaCrosse; hospital director, chief operating officer, director of nursing services, president and CEO, 1969-1991, St. Paul-Ramsey Medical Center.

Appointed: June 1, 1991

Salary: \$67,500

Deputy Commissioner: Mary Jo O'Brien

Assistant Commissioners: Thomas Maloy, Andrea Mitchell Walsh, Barbara Nerness, Beverly Krogseng

Director of Legal and Policy Affairs: David Abrams

Director of Public and Legislative Affairs: Christine D. Rice

Function: The department identifies public health problems through collection and analysis of health data; provides services to prevent and control disease; establishes and enforces standards for health care facilities and for environmental health hazards; monitors the state's health care delivery system; provides technical assistance for health care facilities and professionals; administers the office of health facilities complaints, disseminates public health information; coordinates, integrates and evaluates local, state and federal programs and services affecting the public's health; advises the governor and the legislature on matters affecting public health.

DEPARTMENT OF HUMAN RIGHTS

7th Place & Minnesota St., 500 Bremer Tower, St. Paul 55101, (612)296-5663

Law provides: that the commissioner administer and enforce the Minnesota Human Rights Act, exercise leadership in the development of human rights policies, and mitigate discrimination through public education and awareness.



Commissioner: David Beaulieu

Biography: St. Paul. University of Minnesota (Ph.D., Education Administration); Post-Doctorate fellow of the Center for the History of the American Indian, Newberry Library, Chicago; Manager, Indian Education, Minnesota Department of Education; Vice President of Sinte Gleska College, Rosebud, SD; faculty positions at Moorhead State University, University of Illinois and the University of Minnesota.

Appointed: 1991

Salary: \$60,000

Deputy Commissioner: Tracy Elftmann

Enforcement Division Director: Dolores Fridge

Management Services Director: Gary Belisle

Program and Policy Analysis Coordinator: Lucy Johnson-Gaines

Function: The department receives, screens, and investigates charges of discrimination to determine whether there is probable cause to believe the law was violated and resolves complaints through agreement of the parties or through litigation; informs and educates the public about the practices prohibited by the Human Rights act and individual rights, responsibilities, and remedies under the law; and administers the state's contract compliance program which ensures that only Minnesota

companies that agree to comply with established hiring goals will be eligible to bid on state construction contracts.

DEPARTMENT OF HUMAN SERVICES

Human Services Building, 444 Lafayette Rd., St. Paul 55155, (612)296-6117.

Law provides: that the department administer programs for citizens whose personal or family resources are not adequate to meet their basic needs. The commissioner administers and supervises financial assistance, children's services and community-based services to persons with handicaps and administers regional treatment centers for persons with chemical dependency, developmental disabilities and mental illness and one center for geriatric patients (Minnesota Statutes, Chapters 245 through 261).

Commissioner: Natalie Haas Steffen

Biography: Ramsey. Born December 12, 1936; Interstate Business College, Fargo, ND (certificate in Accounting and Business Management Program); administrative assistant to the director, Anoka County Department of Health and Social Services (1969-1981); business manager, Anoka County Department of Health and Social Services (1981-1983); Anoka county commissioner (1983-1991).

Appointed: 1991

Salary: \$78,500



Deputy Commissioner: George J. Steiner

Assistant Commissioners: John Petraborg, Charles Schultz, Laura Skaff, James Stoebner; Helen Yates

Function: The department supervises county administration of financial assistance and community social service programs and directly administers state operated facilities. It directly administers service programs for hearing-impaired persons and licenses public and private agencies and programs which provide child care, child and adult foster care, and residential and non-residential programming for persons with developmental disabilities, chemical dependency, or mental illness.

The major programs the department is responsible for include medical assistance; MinnesotaCare; aid for families with dependent children; supplemental assistance for the aged, blind and disabled; general assistance and general assistance medical care; and social services to dependent and neglected children, vulnerable adults, elderly persons unable to live independently and persons with mental illness, developmental disabilities or chemical dependency.

STATE OPERATED SERVICES

Anoka-Metro Regional Treatment Center: mental illness, chemical dependency.

Brainerd Regional Human Services Center: mental illness, chemical dependency, developmental disabilities.

Cambridge Regional Human Services Center: developmental disabilities.

Faribault Regional Center: developmental disabilities.

Fergus Falls Regional Treatment Center: developmental disabilities, mental illness, chemical dependency.

Moose Lake Regional Treatment Center: mental illness, chemical dependency, developmental disabilities

St. Peter Regional Treatment Center/Minnesota Security Hospital: developmental disabilities, mental illness, chemical dependency.

Willmar Regional Treatment Center: developmental disabilities, mental illness, chemical dependency.

Ah-Gwah-Ching Center, Walker: geriatric.

DEPARTMENT OF JOBS AND TRAINING

390 N. Robert St., St. Paul 55101, (612)296-3711

Law provides: that the department has responsibility for income and employment policies and for linking payments, job training and placement programs with veterans' programs, workers' compensation, vocational and post-secondary training, federal income insurance programs, economic development programs and rehabilitation services. (Minnesota Statutes, Chapter 268)



Commissioner: R. Jane Brown

Biography: Lino Lakes. Born February 23, 1945, Milwaukee, WI; Winona State University, (B.S., Business Education); executive director, American Physical Therapy Association, MN Chapter; director, Treasury and Benefit Plan Investments, and director, Corporate Credit, Diversified Energies, Inc., Minnegasco, Inc.; energy assistance programs director, Minnesota Department of Economic Security; employment coordinator, Blaine Sr. High School; state training officer, Governor's Office of Economic Opportunity; Head Start director, Southwestern Minnesota Opportunity Council; business education teacher, Park Senior High; executive secretary, Congressman Albert H. Quie's office.

Appointed: 1991.

Salary: \$67,505

Deputy Commissioner: Earl Wilson
Chief of Staff: Heidi Stennes

Job Service/Unemployment Insurance Division operates the job service and unemployment program including the Benefits Program, Benefit Payment Control, Tax Branch, Appellate Office, Commissioner's Appeals, Alien Labor Certification Program, Veterans Program, Targeted Jobs Tax Credit and the Trade Adjustment Program.

Assistant Commissioner: Gary Sorenson

Rehabilities Services Division prepares physically, mentally and emotionally handicapped people for employment and independent living compatible with their abilities. Included in this division are the Extended Employment Program, Independent Living Program, Vocational Rehabilitation Services and Disability Determination Services Program.

Assistant Commissioner: Norena Hale

Community Based Services Division offers a variety of services that assist families in becoming more self-sufficient. This division administers 23 programs that affect workers in need of more training, youth employment, energy assistance and emergency programs that temporarily fill basic needs.

Assistant Commissioner: Byron Zuidema

State Services for the Blind provides vocational rehabilitation, self-care training, counseling, independent living and communication services such as braille, tapes, and special radios to blind and visually impaired Minnesotans.

Assistant Commissioner: Richard Davis

Program Support Services Division provides support services to the operating divisions of this department.

DEPARTMENT OF LABOR AND INDUSTRY

443 Lafayette Rd., St. Paul 55155, (612)296-6107

Law provides: that the department shall administer the laws relating to workers' compensation, working conditions and wages. (Minnesota Statutes, Chapters 175, 176, 177, 178, 181, 182, 183, 184)



Commissioner: John B. Lennes, Jr.

Biography: Wabash College (B.A.); Columbia University (J.D.); London University; counsel, Minnesota State Senate; private practice; general counsel, Minnesota Association of Commerce and Industry; director of Legislative Affairs, Minnesota Business Partnership.

Appointed: 1991

Salary: \$67,500

Deputy Commissioner: Gary W. Bastian
Assistant to the Commissioner: Greg Frank

Function: The department is a regulatory agency which protects the rights of working people and provides advisory service to employees, employers, other interested parties and the public.

General Support Division provides research, educational, investigative services, information management, personnel management, labor relations, accounting and materials management support services to the department.

Assistant Commissioner: Luther Prince

Workplace Services Division advises the public and enforces laws, rules, and regulations of work place safety, voluntary apprenticeship, the manufacture and maintenance of boilers and high pressure piping, and administers laws for minimum wage, child labor, overtime and other employment issues.

Assistant Commissioner: Nancy Christensen

Workers' Compensation Division assures compliance with workers' compensation statutes, maintains workers' compensation records, monitors workers' compensation rehabilitation services, resolves workers' compensation disputes, pays benefits to injured workers whose employers were uninsured or bankrupt, pays supplemental benefits, and registers workers for second injury fund.

Assistant Commissioner: Leo Eide

DEPARTMENT OF MILITARY AFFAIRS

Veterans Service Bldg., St. Paul 55155-2098, (612)296-4666

Law provides: that the adjutant general shall be the chief of staff to the commander-in-chief and the administrative head of the military department with responsibility for the military forces and reservations of the state. (Minnesota Statutes, Chapter 190)

Adjutant General: Major General Eugene R. Andreotti

Biography: Born April 15, 1943, St. Paul, MN; University of Minnesota, graduate; Undergraduate Pilot Training, Squadron Officers School, Air Command and Staff College; awarded: Air Force Commendation Medal, Air Force Achievement Medal, Air Force Presidential Unit Citation, Air Force Outstanding Unit Award, Combat Readiness Medal (4 devices), Armed Forces Reserve Medal, Minnesota Commendation Medal, Minnesota State Service Ribbon, Air Force Maintenance and Munitions Badge; Minnesota Air National Guard (1965 to present); married.



Appointed: 1988

Salary: \$71,800

Executive Director: CW4 (retired) Thomas J. Ryan

Assistant Adjutant General, Army: Brigadier General Benton D. Murdock

Assistant Adjutant General, Air: Brigadier General Joseph A. Kazek

Chief of Staff, Army: Colonel Gary E. Le Blanc

Executive Support Staff Officer, Air: Colonel Verne P. Burke

Director of Plans, Operations and Training: Colonel Steven E. De Mars

Military Support to Civilian Authorities: Colonel Duane D. Paisley

Director of Personnel: Lieutenant Colonel Curtis L. Newcomb

Support Personnel Management Officer: Lieutenant Colonel Dennis J. Lord

Staff Judge Advocate: Lieutenant Colonel Jon C. Cieslak

Public Affairs Officer: Major Lucy L. Kender

Function: The department is responsible to provide personnel and units that are trained, equipped and supported by facilities to meet all federal and state missions.

The Minnesota National Guard is equipped and, to a large extent, maintained by the federal government and can be ordered into active military service by the federal government. The guard has served in active federal service in all of the nation's wars, beginning with the Civil War and including the Middle East Conflict. The Guard serves the State of Minnesota at the call of the Governor to protect life and property and to preserve peace, order and public safety. Minnesota National Guard units have been called to state active duty for such crises as floods, fires, searches for lost children and civil disturbances. Army Units are stationed in sixty-one state-owned armories and an Army aviation base in St. Paul. Air units are based at the Duluth and Minneapolis-St. Paul International

Airports. The department also manages the guard's annual training site, Camp Ripley, near Little Falls.

DEPARTMENT OF NATURAL RESOURCES

500 Lafayette Rd., St. Paul 55155-4001, (612)296-6157; 1-800-766-6000

Law provides: for the commissioner to coordinate management of the public domain and to best serve the public in developing a long range program to conserve the natural resources of the state. (Minnesota Statutes, Chapter 84)



Commissioner: Rodney W. Sando

Biography: Chisago City. Born May 30, 1941; University of Minnesota, College of Forestry (B.S., 1965, Forest Management; M.S., 1967, Forest Management; Ph.D. Candidate, 1973).

Appointed: 1991

Salary: \$67,500

Function: The mission of the department is to "work with the people of Minnesota to manage the state's diverse natural resources for a sustainable quality of life."

Deputy Commissioner: Ron Nargang

Assistant Commissioner: Eugene Gere

Assistant Commissioner for Operations: Ray Hitchcock

Assistant Commissioner for Human Resources and Legal Affairs: Gail Lewellan

Division of Enforcement enforces state resource statutes; provides snowmobile and firearms safety training and advanced hunter education; and engages in public relations and conservation programs.

Director: Col. Leo Haseman

Division of Fish and Wildlife protects and manages Minnesota's fish, wildlife, native plants, and their communities for their intrinsic values and long-term benefits to people, through the work of its Ecological Services, Fisheries and Wildlife sections.

Director: Roger Holmes

Division of Forestry manages and protects the forest environment, improves wildlife habitat, practices land and water conservation, and provides forest fire protection.

Director: Gerald Rose

Division of Minerals manages 10 million acres of state-owned trust fund and tax-forfeited mineral rights.

Director: William Brice

Division of Parks and Recreation manages sixty-six state parks and fourteen waysides, and maintains campgrounds, trails, picnic areas and other facilities within those areas.

Director: Bill Morrissey

Division of Waters has general administrative jurisdiction over the public waters of the state, both surface and underground.

Director: Kent Lokkesmoe

Trails and Waterways Unit responds to public needs for recreational trails, waterways and public accesses.

Director: Dennis Asmussen

DEPARTMENT OF PUBLIC SAFETY

211 Transportation Bldg., St. Paul 55155, (612)296-6642; TDD (612)297-2100

Law provides: that the department coordinates and directs the functions and services of the state relating to the safety and convenience of its citizens. (Minnesota Statutes, Chapter 299A)

Commissioner: Michael S. Jordan

Biography: Apple Valley. Born October 2, 1949, Minneapolis; University of Minnesota (Political Science); Stanford University (Master of Science Management); 14 years with Honeywell, Inc.; Archibald Bush Fellow; Alfred W. Sloan Fellow; wife: Rosemary; three children.

Appointed: 1992

Salary: \$76,128



Deputy Commissioner: Richard J. Carlquist

Assistant Commissioner: Carolen Bailey

Assistant Commissioner: Kevin J. Burns

Assistant Commissioner: Deborah L. Montgomery

Assistant to the Commissioner: Chuck Anderson

Function: The department is an enforcement, licensing and services agency which develops and operates programs in the areas of law enforcement, traffic safety, liquor control, fire safety, driver and vehicle licensing, emergency management and public safety information.

Bureau of Criminal Apprehension assists law enforcement agencies, upon request, in providing investigative and specialized law enforcement services.

Superintendent: Michael Campion, Acting

Driver and Vehicle Services Division is responsible for motor vehicle registration, driver licensing, motor vehicle dealer licensing, maintenance of driving records and enforcement of no-fault insurance requirements.

Director: Katherine Burke Moore

Emergency Management Division is responsible for planning and coordinating disaster reduction, preparedness, response and recovery efforts throughout the state.

Director: James Franklin

Fire Marshal Division investigates fire upon request by local fire or law enforcement officials and promotes fire safety through inspections and public education.

Fire Marshal: Thomas R. Brace

State Patrol provides traffic safety and law enforcement on highways and freeways, assists motorists at accidents, and inspects school buses and commercial vehicles.

Chief: Lt. Col. Dennis Lazenberry, Acting

Capitol Security provides security for all persons and property in the capitol complex and state buildings in the Twin Cities.

Director: Lt. Col. Dennis Lazenberry

Supervisor: Bill Lunz

Liquor Control Division enforces state liquor laws, inspects retail and wholesale liquor establishments, and issues certain liquor licenses and permits.

Director: Fred Peterson

Crime Victim Services consists of the Minnesota Crime Victims Reparation Board, the Crime Victim and Witness Advisory Council, and the Office of Crime Victims Ombudsman. These offices offer assistance and information for crime victims throughout Minnesota.

Executive Director: Mary Ellison

Office of Pipeline Safety inspects and investigates natural gas, propane and hazardous liquid pipelines. The office also collects data used to evaluate the safety and effectiveness of a pipeline operator.

Director: Walt Kelly

Peace Officer Standards and Training Board is a licensing agency for approximately 7,700 peace officers and 1,200 part-time peace officers. The board approves peace officer education programs, administers licensing examinations, and coordinates and approves continuing education courses.

Executive Director: William Carter

Private Detective Board administers laws and rules relating to private detectives and investigators, and security service providers in Minnesota.

Executive Director: Marie Ohman

Office of Public Education and Media Relations provides educational and informational services and programs on behalf of the Department of Public Safety. The office serves as a resource for information on all vital public safety issues. Distribution of the Minnesota Driver's Manuals, as well as brochures, posters, and other written material is coordinated through this office. The office also operates a 24-hour toll-free media information hot line.

Director: Kevin Burns

Office of Drug Policy and Violence Prevention coordinates the distribution of federal and state anti-drug funds, assists agencies, public officials and groups with training in prevention strategies, and develops a state drug strategy and violence prevention strategy.

Director: Kevin Burns

Supervisor: Billy Collins

Gambling Enforcement conducts investigations of criminal violations relating to gambling, conducts background investigations of those licensed by the state to operate gambling establishments, and it regulates gambling on Minnesota's Native American Reservations.

Director: Tom Brownell

Office of Traffic Safety coordinates Minnesota's involvement in federally-funded traffic safety programs and administers state funds for motorcycle and bicycle safety programs. The office also develops an annual Highway Safety Plan and collects data for and publishes Minnesota Motor Vehicle Crash Facts, an annual summary of traffic crashes on Minnesota's roads.

Director: Tom Boerner

DEPARTMENT OF PUBLIC SERVICE

790 American Center Bldg., 150 E. Kellogg Blvd., St. Paul 55101, (612)296-7107

Law provides: that the department is responsible for enforcement of Public Utilities Commission rules and orders (Chapter 216A), regulation of natural gas and electric public utilities (216B), energy conservation standards and information programs (216C), regulation of telephone and telegraph companies (237), and enforcement of standards for weighing and measuring devices used in commerce (239).



Commissioner: Krista L. Sanda

Biography: Businesswoman; former family farm owner/operator, Henning, Minnesota; attended St. Cloud State University and the Hubert Humphrey Institute of Public Affairs, University of Minnesota; past president of the Rural Technology Partnership; director of Office of Consumer Services, Minnesota Department of Commerce (1979-1983); consumer advocate and public affairs spokesperson; native of Detroit Lakes and former teacher at Staples, Minnesota.

Appointed: 1991

Salary: \$60,000

Deputy Commissioner: Ruth Grendahl

Function: The department develops, advocates, and implements equitable policies regarding energy, telecommunications, and standards for weighing and measuring devices used in commerce.

Energy Regulation and Resource Management Division collects and analyzes data on energy and develops policies to ensure economically and environmentally sound energy supplies for Minnesotans. It represents the public interest before the Minnesota Public Utilities Commission and federal regulatory agencies, reviews utility supply plans and conservation programs, and disseminates information on, and develops standards for, energy conservation and removable energy technologies.

Telecommunications and Information and Operations Management Division. The telecommunications unit regulates the state's telephone industry to ensure quality, reliability, and fair prices. It represents the public interest before the Minnesota Public Utilities Commission and enforces the commission's orders and statutory requirements. It collects and analyzes data and develops policies

to encourage a sound and competitive telecommunications industry. The information unit directs department communications with other government agencies and the public. Operations management provides centralized services for department operations.

Weights and Measures Division assures accurate and uniform measurement in the commerce of weighed and measured commodities in Minnesota. It inspects weighing and measuring devices, maintains a state standard for weights and measures, and tests petroleum products to assure quality.

DEPARTMENT OF REVENUE

10 River Park Plaza, St. Paul 55107, (612)296-3781

Law provides: that the department shall execute general supervision over the administration of Minnesota tax laws. (Minnesota Statutes, Chapter 270.06)

Commissioner: Morris Anderson

Biography: Victoria. Undergraduate degree in economics from Macalester, graduate degree, Mankato State University, urban affairs. Executive director, Association of Minnesota Counties, 1982-87. He also held positions as city administrator of the City of Shakopee and county commissioner of Carver County. Assistant Commissioner for tax policy, Department of Revenue, 1991-92. Prior to that he was vice-president of regulatory affairs for Biotrol, Inc, a small high-technology waste remediation company.



Appointed: 1993

Salary: \$78,000

Deputy Commissioner: John Lally

Assistant Commissioners: Dwight Lahti, Connie Rae Nelson, Debra St. Martin, Don Trimble

Function: The department is responsible for the collection of state taxes and administration of the state's tax laws. The department processes more than five million documents every year and collects \$5.5 billion tax dollars used to support school aids, property tax relief, local government aids, individual assistance programs, and a number of other state programs and operations.

Administrative Services is responsible for procurement, mail services, administrative support, and facilities management.

Appeals and Legal Services handles taxpayer appeals, legal support, legislative coordination and criminal investigations.

Audit works on audit planning, regional and out-of-state office management, and sales, income, corporation and withholding tax audits.

Collections handles collection agency coordination, and field, office and telephone collections.

Communications is responsible for media relations, printing services, and forms and publications design.

Data Management deals with records management and taxpayer registration.

Document Processing works on data entry, machine audits, error resolution, and cash and document processing.

Fiscal Services works on department accounts and the budget and payroll.

Human Resource Management is responsible for personnel functions, labor relations, and training and development.

Information Access and Security deals with data and systems security.

Information Systems manages and develops information systems and provides systems support.

Local Government Services provides sales ratio studies, state-assessed property information and property tax and aids oversight and support.

Petroleum Taxes handles fees, licensing and petroleum tax audits.

Revenue Accounting works on tax refunds, taxpayer accounts management, and revenue recapture and vendor intercepts.

Special Taxes handles environmental taxes, insurance and gross earning taxes, and alcohol, tobacco and gambling tax audits and regulations.

Taxpayer Information is responsible for taxpayer assistance, technical support, abatements and adjustments, telephone taxpayer assistance, and VITA and outreach programs.

Tax Research deals with econometrics, fiscal and property tax analysis, and provides library services.

DEPARTMENT OF TRADE AND ECONOMIC DEVELOPMENT

500 Metro Square Bldg., 121 E 7th Place, St. Paul 55101, (612)297-1291

Law provides: that the department is the lead agency in state government's commitment to a balanced and competitive statewide economy through partnerships with communities, commercial, industrial and agricultural sectors; labor; education and consumers. (Minnesota Statutes 116J)



Commissioner: E. Peter Gillette, Jr.

Biography: Minneapolis. Princeton University, William Mitchell College of Law, and Harvard Business School; former managing director with Piper, Jaffray & Hopwood Inc. investment firm; former chief executive officer, Norwest Bank-Minneapolis and corporate vice chairman of Norwest Corp.; former director of Dayton Hudson Corp. and the Minnesota Business Partnership; executive fellow at the University of St. Thomas Graduate School of Business.

Appointed: 1991

Salary: \$67,505

Function: To employ all of the available state government resources to facilitate an economic environment that produces net new job growth in excess of the national average, and to increase nonresident tourism revenues.

Business Development and Analysis Division administers technical assistance programs and business promotion and retention strategies for businesses, local government units and community organizations; provides business information and analysis for location and expansion decisions, project impact analysis, and computer and information system support.

Community Development Division offers comprehensive planning, economic development and funding assistance to local communities and businesses to ensure a unified approach to community development and to encourage balanced economic growth throughout Minnesota.

Minnesota Trade Office assists small and medium-sized businesses to enter the international marketplace by organizing export education seminars across the state on foreign markets and topical trade issues; maintaining a specialized international library; providing one-on-one counseling to companies; managing foreign trade offices, hosting foreign delegations, planning itineraries and arranging meetings between foreign buyers and Minnesota companies; providing export finance assistance.

Office of Tourism stimulates tourism-related economic activity by marketing travel to and throughout Minnesota, domestically and internationally.

DEPARTMENT OF TRANSPORTATION

395 John Ireland Blvd., Transportation Bldg., St. Paul 55155, (612)296-3000


Law provides: that the department shall be the principal agency for development, implementation, administration, consolidation and coordination of transportation policies, plans and programs. (Minnesota Statutes, Chapter 174)

Commissioner: James N. Denn

Biography: Deputy Commissioner, MN Dept. of Labor and Industry (1991); Executive Director, MN Trucking Association (1972-1991); Senior Contract Administrator, Honeywell Inc. ((1966-1972); former member, MN Transportation Safety Advisory Council and MN Transportation Alliance; former chair, MN Highway Users Conference; current member, MN Safety Council and Executive Committee of the Center for Transportation Studies; graduate, University of Minnesota, 1964.

Appointed: 1991

Salary: \$78,500



Function: The department manages a transportation system to serve the people of Minnesota including aeronautics, highways, motor carriers, waterways, public transit, and railroads.

Modal and Resource Management Bureau administers Mn/DOT's divisions of Intermodal Programs, Finance and Administration, State Aid, and Research and Strategic Initiatives. Deputy Commissioner serves as agency's Chief Financial Officer.

Deputy Commissioner: Edwin H. Cohoon

Engineering and Operations Bureau administers Mn/DOT's divisions of Engineering Services, Operations, Metropolitan Transportation and the office of EEO Contract Compliance. Deputy Commissioner serves as agency's Chief Engineer.

Deputy Commissioner: Darryl Durgin

Director, Public Affairs: Robert McFarlin Jr.

Director, Government Relations: Richard D. Borson

Finance and Administration Division provides financial management, accounting, organizational, personnel, information system and administrative services.

Director: Barbara L. Sundquist, Assistant Commissioner

Research and Strategic Initiatives Division provides services and direction in the areas of strategic research, long-range planning future transportation investments.

Director: Eugene E. Ofstead, Assistant Commissioner

Intermodal Programs Division provides technical information, investment and management strategies and assistance with public investment programs to transportation policy makers, providers and users in the management of Minnesota's multimodal transportation system.

Director: Ronald G. Hoffman, Assistant Commissioner

State Aid Division works with counties and municipalities in the management of state transportation aid and in local transportation planning and investment.

Director: Dennis C. Carlson

Engineering Services Division provides internal and external customers with engineering services and expertise; develops and issues standards, specifications and manuals used by contractors and local governments; and provides liaison with the Federal Highway Administration.

Director: John E. Sandahl, Assistant Chief Engineer

Operations Division provides for the design, construction, maintenance and operation of all state highway facilities through seven Mn/DOT districts and twelve maintenance areas.

Director: Patrick C. Hughes, Assistant Commissioner

Metropolitan Division is responsible for all operations in the Twin Cities Metro Areas, including the primary programming, planning, design, construction and maintenance of state trunk and interstate highways.

Director: Charles A. Siggerud, Division Engineer

DEPARTMENT OF VETERANS AFFAIRS

Veterans Services Bldg., St. Paul 55155, (612)296-2562

Law provides: that the department was established to furnish services and benefits to veterans and their families. (Minnesota Statutes, Chapter 196, 197)



Commissioner: Bernie R. Melter

Biography: Cannon Falls. Inver Hills Community College (A.A.); Mankato State University (B.S., Magna Cum Laude); Marine Corps veteran, retiree, Vietnam; assistant county veterans service officer, Dakota county (1977-1980); county veterans service officer, Goodhue county (1980-1991); married, wife: Midge.

Appointed: 1991

Salary: \$58,000

Deputy Commissioner: Jeffrey L. Olson

Administrative Services Division provides general administrative support to the department in fiscal and personnel management.

Administrative Officer: Kathleen Schwartz

Agent Orange Information and Assistance Division reviews and compiles all data relating to Agent Orange and other herbicides.

Agent Orange Director: Gerald C. Bender

Veterans Preference Division provides enforcement of state veterans preference statutes pertaining to the rights of veterans in hiring and dismissal actions.

Program Director: Gerald C. Bender

Veterans Program Division provides veterans benefits and claims services, and also provides functional supervision and assistance to the eighty-seven county veterans service offices.

Director of Veterans Programs: Dennis Forsberg

Veterans Benefits Division provides temporary financial assistance, information, referral services, education programs, and discharge locator services.

Director of Veterans Benefits: Terrence A. Logan

Claims Services Division advocates for veterans and dependents seeking assistance from the U.S. Veterans Administration.

Supervisor: Clark Dyrud

IRON RANGE RESOURCES AND REHABILITATION BOARD

Highway 53 South, P.O. Box 441, Eveleth 55734, (218)749-7721

Law provides: that the board consists of five senators, five representatives, and the commissioner of natural resources. A commissioner is appointed by the governor. (Minnesota Statutes, Section 298.22)



Commissioner: Jim Gustafson

Biography: Duluth. Born September 8, 1938, Duluth; Ohio Wesleyan University (B.A. in History & Economics, 1960); President, A&E Supply Company (1966-1990); Minnesota State Senator, District 8 (1985-1992); married, three children.

Appointed: 1992

Salary: \$66,167

Deputy Commissioner: Gary Ellefson

Function: The board serves in an advisory capacity to the commissioner. The agency is funded from a portion of the taconite production tax receipts and interest from dedicated funds to conduct grant and loan programs supporting economic development and tourism. The board also administers environmental development funds for Carlton and Koochiching counties and programs for mineland reclamation, building demolition, and trails in northeastern Minnesota. The department owns and

operates the Giants Ridge Recreation Area, the Iron Range Research and Interpretative Center and Ironworld, USA.

MINNESOTA POLLUTION CONTROL AGENCY

520 Lafayette Rd., St. Paul 55155, (612)296-6300

Law provides: that the agency shall have a commissioner and a nine member citizen board appointed by the governor to administer the laws relating to preservation of the environment and protection of the public health consistent with the economic welfare of the state. (Minnesota Statutes, Chapter 116)

Commissioner: Charles W. (Chuck) Williams

Biography: Born in Ironwood, Michigan; grew up in Aurora on Minnesota's Iron Range; University of Wisconsin-Stout (degree in industrial education); served in U.S. Air Force; employed by Reserve Mining Company for 20 years - superintendent of mechanical maintenance for Babbitt and Silver Bay facilities; executive director of Western Lake Superior Sanitary District (1987-1991); married, two children.

Appointed: 1991

Salary: \$67,500



Deputy Commissioner: Ann Glumac (acting)

Assistant Commissioners: Gordie Wegwart, Peder Larson

Function: The agency deals directly or indirectly through local governments with the state's pollution problem. A system of administrative rules regulates pollutants released to the environment under specified conditions. The interest and requirements of other state departments involved with other aspects of the resources are incorporated into the programs of the agency.

Water Quality Division, Manager: Patty Burke

Air Quality Division, Manager: Lisa Thorvig

Solid Waste/Ground Water Division, Manager: James Warner

Hazardous Waste Division, Manager: Tim Scherkenbach

Administrative Services, Manager: Elaine Johnson

Five regional offices are maintained in Brainerd, Detroit Lakes, Duluth, Marshall and Rochester.

OFFICE OF STRATEGIC AND LONG RANGE PLANNING

300 Centennial Bldg., 658 Cedar St., St. Paul 55155, (612)296-3985

Law provides: that the Office of Strategic and Long Range Planning (Minnesota Planning) develop a long-range plan for the state; coordinate activities among all levels of government; stimulate public interest and participation in the future of the state; and act with the Commissioner of Finance, affected state agencies and the Legislature in the planning and financing of major public programs.

Commissioner: Linda Kohl

Biography: St. Paul. Iowa State University (B.S., Journalism); former editor, reporter and columnist for the St. Paul Pioneer Press; married, one child.

Appointed: 1991

Salary: \$67,500



Deputy Director: John Hustad

Function: The mission of the office is to keep Minnesotans focused on the future; to provide policymakers with accurate information and analysis on emerging and critical issues; and to influence public policy decisions for a better future through long-range planning.

To accomplish its mission, Minnesota Planning developed and is implementing *Minnesota Milestones*, an integrated long-range plan for the state; identifies and analyzes emerging and critical issues; collects, analyzes and disseminates demographic data and population trends; conducts long-range and strategic planning on environmental issues; plans and implements reform of the service delivery system for children and families through coordination between state, county and local officials; coordinates activities between departments with major environmental programs through the Environmental Quality Board; conducts public meetings around the state to stimulate public participation and interest in long-range planning; publishes and distributes strategic planning information to the public; assists Department of Finance in long-range planning through performance budgeting; and works with state agencies to coordinate long-range plans.

INDEPENDENT STATE AGENCIES

MINNESOTA HISTORICAL SOCIETY

Minnesota History Center., 345 Kellogg Blvd. W., St. Paul 55102-1906, (612)296-6126

Law provides: that the society is a semi-state agency chartered by the first territorial legislature in 1849; governed by an independent board of thirty members plus the society's six officers; the six constitutional officers serve as ex-officio members. (Minnesota Statutes, Chapter 138)



Director: Nina M. Archabal

Biography: St. Paul. Radcliffe College (B.A.); Harvard University (M.A.T.); University of Minnesota (Ph.D.); Minnesota Historical Society: assistant supervisor, education division (1977-78), deputy director for program management (1978-86), acting director (1986-87); serves as state historic preservation officer and state historical records coordinator.

Appointed: 1987.

Deputy Director: Ian R. Stewart

Function: The society is the oldest institution in the state and is the official custodian of the state's history. Its purpose is to nurture a knowledge of and appreciation for the history of Minnesota. The society collects and preserves those items, records, and published materials that document the human experience in Minnesota and interprets the state's cultural heritage through publications, educational programs, exhibitions, and a statewide network of historic sites. The society serves as a free public research library, oversees the preservation of the Minnesota State Capitol, and administers the state's historic preservation, public records, and archaeology programs. The society provides assistance to county and local historical organizations, units of government, and individuals in identifying, preserving, and interpreting the cultural resources of Minnesota.

The society publishes *Minnesota History*, a quarterly journal; *Roots*, an illustrated magazine for everyone discovering Minnesota history; *The Minnesota History Interpreter*, a newsletter for local and county historical societies; *Member News*, a bi-monthly newsletter; and books of historical interest. The society also mounts thematic exhibits about Minnesota history and offers education programs to school children and other special and general audiences. Membership in the society is open to anyone. Public programs are offered at state historic sites and at the Minnesota History Center on a regular basis.

STATE HISTORIC SITES

Alexander Ramsey House, St. Paul
Comstock House, Moorhead
Forest History Center, Grand Rapids
Fort Ridgely, Fairfax
Grand Mound, International Falls
Harkin Store, New Ulm
Historic Fort Snelling, Minneapolis
Historic Forestville, Preston
James J. Hill House, St. Paul
Jeffers Petroglyphs, Jeffers
Lac qui Parle Mission, Montevideo

Lindbergh House, Little Falls
 Lower Sioux Agency, Morton
 Mille Lacs Indian Museum, Onamia
 Minnesota State Capitol, St. Paul
 North West Company Fur Post, Pine City
 Oliver H. Kelley Farm, Elk River
 Split Rock Lighthouse, Two Harbors
 W.H.C. Folsom House, Taylors Falls
 W.W. Mayo House, Le Sueur

MINNESOTA STATE AGRICULTURAL SOCIETY

State Fairgrounds, 1265 No. Snelling Ave., St. Paul 55108-3099, (612)642-2200

Law provides: that the society conducts the annual Minnesota State Fair and administers the maintenance, control and improvement of the state fairgrounds, located immediately north of St. Paul. The society (and fair) is financially self-sufficient, using no tax dollars, and is governed by a ten member board of managers. The board is elected by the society's authorized delegates, representing county fairs and various agribusiness groups throughout Minnesota.

Executive Vice President: Mike Heffron.

MINNESOTA STATE HORTICULTURAL SOCIETY

Center for Northern Gardening, 1755 Prior Ave. N., St. Paul 55113, (612)645-7066

Law provides: that the society, founded in 1866, should collect and disseminate horticultural and environmental information to Minnesotans. It publishes *Minnesota Horticulturist* magazine nine times a year; includes MN Green community greening outreach; sponsors workshops, flower shows, and other programs; and maintains a horticultural library. Membership, open to any interested person, is approximately 16,000.

Executive Director: Dorothy B. Johnson

SIBLEY HOUSE ASSOCIATION

55 D St., Mendota 55150, (612)452-1596

Law provides: for the association to own, operate and maintain the 7.5 acre Sibley site in Mendota including three historic houses: Sibley House, home of Minnesota's first governor; Faribault House, an Indian museum; and du Puis House. All Minnesota members of the Daughters of the American Revolution are automatically members of the Sibley House Association.

President: Mrs. Robert Moses

UNIVERSITY OF MINNESOTA

University Relations, 6 Morrill Hall, 100 Church St. S.E., Minneapolis 55455, (612)625-5000


Law provides: "that there shall be established in this territory an institute under the name and style of the University of Minnesota; the government of this university shall be vested in a board of regents elected by the legislature for six year terms" (Territorial Laws 1851, Chapter 3; perpetuated by the Minnesota Constitution, Article XIII, Section 3)

President of the University and President (ex officio) of the Board of Regents: Nils Hasselmo

Biography: Born Kola, Sweden, 1931; Augustana College (B.A., 1957); Uppsala University (Fil. mag., 1956; Fil. lic., 1962); Harvard University (Ph.D., 1961); Swedish Royal Signal Corps (1951-52 and 1953-54); University of Minnesota (1965-1983); University of Arizona (1983-88).

Appointed: November, 1988

Salary: \$152,300.



University of Minnesota Board of Regents

Wendell R. Anderson, Wayzata
M. Elizabeth Craig, Minnetonka
Thomas R. Reagan, Gilbert
Jean B. Keffeler, Minneapolis
Elton A. Kuderer, Fairmont
H. Byran Neal, Rochester

Lawrence Perlman, Minneapolis
Mary J. Page, Olivia
David K. Roe, Medicine Lake
Darrin M. Rosh, St. Cloud
Stanley D. Sahlstrom, Crookston
Ann J. Wynia, St. Paul

Function: The university serves not only its students but all residents of Minnesota through its extension division, information services, agricultural services, sponsorship of cultural events, and its publications. The nation as a whole benefits from research in medicine, agriculture, social welfare, engineering, and other fields.

Colleges of the University of Minnesota, Twin Cities Campus

College of Agriculture
College of Architecture and
Landscape Architecture
College of Biological Sciences
College of Human Ecology
College of Education
College of Liberal Arts
College of Natural Resources
College of Pharmacy
College of Veterinary Medicine
Continuing Education and Extension
Curtis L. Carlson School of
Management

General College
Graduate School
Hubert H. Humphrey Institute of Public Affairs
Institute of Technology
Law School
Medical School
School of Dentistry
School of Nursing
School of Public Health
University College

GREATER MINNESOTA CAMPUSES OF THE UNIVERSITY OF MINNESOTA

University of Minnesota, Duluth (UMD), (218)726-8000

University of Minnesota, Morris (UMM), (612)589-2211

University of Minnesota, Crookston (UMC), (218)281-6510

Service and Research Programs: University of Minnesota Hospital and Clinic, Center for Urban and Regional Affairs, Minnesota Extension Service, James Ford Bell Museum of Natural History, Agricultural Experiment Stations, Minnesota Landscape Arboretum and numerous others. (Call 625-5000 for information.)

Cultural programs: Cultural activities are featured on all campuses and include theater, dance, opera, musical organizations, art shows, library services and student centers for social functions.

BOARDS, COMMISSIONS, AND OTHER AGENCIES

AGRICULTURAL CHEMICAL RESPONSE COMPENSATION BOARD

Dept. of Agriculture, 90 W. Plato Blvd., St. Paul 55107, (612)297-3490

Law provides: for a five member board including the commissioner of Agriculture, the commissioner of Commerce, and three private industry members appointed by the governor consisting of one representative of agricultural chemical manufacturers and wholesalers, one representative of farmers, and one representative of dealers who sell the agricultural chemicals at retail; to accept applications for reimbursement from the Agricultural Chemical Response and Reimbursement Account, determine eligibility and amount of reimbursement due and notify the commissioner of Agriculture of eligible claims. (M.S. 18E.05)

Executive Director: Paul Liemandt

AMERICAN INDIAN EDUCATION COMMITTEE

727 Capitol Square, 550 Cedar St., St. Paul 55101, (612) 296-6458

Law provides: for appointment by the State Board of Education of fifteen members to be representative of significant segments of the population of American Indians in Minnesota, including representatives of tribal bodies, community groups, parents of children eligible to be served, American Indian administrators and teachers, etc. The committee consists of nine standing members with terms to be co-terminous with their respective elected or appointed position, and six at-large members each with three year terms. The standing membership consists of an elected representative of the Red Lake Tribal Council, an elected representative of the Minnesota Sioux Communities, the chair of the Urban

Advisory Committee to the Minnesota Indian Affairs Council and elected representatives to the Tribal Education Subcommittee of the Minnesota Chippewa Tribe. The at-large membership will be appointed in consideration of recommendations from the Minnesota Indian Affairs Council. (M.S. 126.531) [M.S. 3.922, Subd. 6, (6)]

Staff to Committee: Dr. Will Antell

AREA ONE POTATO RESEARCH AND PROMOTION COUNCIL

PO Box 29, East Grand Forks, 56721, (218)657-2664

Law provides: for a seven member board, two appointed by the governor (one potato processor and one potato wash plant representative) and five elected members representing potato growers; to promote Minnesota grown Irish potatoes through research and advertising. (M.S. 17.54, Subd. 3)

Executive Secretary: Jerome Jevning

BOARD OF ABSTRACTERS

3200 Main St., Suite 330, Coon Rapids 55448, (612)427-6831

Law provides: for a seven member board appointed by the governor to administer the law governing abstracters, provide for the examination, licensing and renewal licensing of abstracters, and investigate complaints of fraudulent and dishonest practices. (M.S. 386.61 - 387.76)

Executive Secretary: Mary Bakken

BOARD OF ACCOUNTANCY

133 E. 7th St., St. Paul 55101, (612)296-7937

Law provides: for governor's appointment of a nine member board composed of five CPAs, two LPAs and two public members; to examine and license public accountants, public accounting partnerships and corporations, investigate complaints and enforce a code of professional conduct. (M.S. 326.165 - 326.229)

Executive Secretary: Dave O'Connell

BOARD OF ANIMAL HEALTH

90 W. Plato Blvd., St. Paul 55107, (612) 296-2942

Law provides: for governor's appointment of five members, including two practicing veterinarians licensed in Minnesota and three persons engaged in the production of livestock in the state; to protect the health of the domestic animals in the state and to carry out the provisions of Minnesota Statutes Chapter 35, making rules it may deem expedient to that end. (M.S., Chapter 35)

Executive Secretary: T. J. Hagerty, D.V.M.

BOARD OF ARCHITECTURE, ENGINEERING, LAND SURVEYING AND LANDSCAPE ARCHITECTURE AND INTERIOR DESIGN

133 7th St. E., 3rd Floor, St. Paul 55101-2333, (612)296-2388

Law provides: for governor's appointment of three architects, five engineers, two land surveyors, one landscape architect, one certified interior designer, eight public members; to examine and license architects, engineers, land surveyors, landscape architects and certify interior designers and investigate complaints. (M.S. 214.10, 326.02 - 326.15)

Executive Secretary: Pamela K. Smith

BOARD OF ASSESSORS

Dept. of Revenue, Board of Assessors, Mail Station 3340, St. Paul 55146-3340, (612)296-0209

Law provides: for appointment by the commissioner of the Department of Revenue of two county assessors, one city assessor, one local assessor, two Department of Revenue employees, one professionally designated private appraiser and two public members; to oversee assessor's licensure, education and conduct. (M.S. 270.41, 270.53)

Secretary-Treasurer: Gerald D. Garski

BOARD OF BARBER EXAMINERS

1885 University Ave. W., Suite 335, St. Paul 55104-3403, (612)642-0489

Law provides: for governor's appointment of three barbers and one public member; to regulate the barber industry and protect the public interest through adoption and enforcement of rules and investigation of complaints. (M.S. 154.22)

Acting Executive Secretary: Maureen Tibbetts

BOARD OF BOXING

133 E. 7th St., St. Paul 55101, (612)296-2501

Law provides: for governor's appointment of a board of seven members to supervise all amateur and professional boxing contests (including full contact karate and kick boxing) and approve and issue licenses to promoters, boxers, managers, judges, seconds and referees. (M.S. 341.05)

Executive Secretary: James J. O'Hara

BOARD OF DENTISTRY

2700 University Ave. W., Suite 109, St. Paul 55114, (612) 642-0579

Law provides: for governor's appointment of a board of five dentists, one dental hygienist, one registered dental assistant and two public members; to examine and license dentists and dental hygienists, register dental assistants and investigate complaints. (M.S. 150A.01 - 150A.10, 214.09)

Executive Director: Richard W. Diercks

BOARD OF ELECTRICITY

1821 University Ave., Room S173, St. Paul 55104, (612) 642-0800

Law provides: for governor's appointment of two electrical suppliers from rural areas, two master electricians who are contractors, two journeyman electricians, one registered consulting electrical engineer, two licensed alarm and communication system contractors engaged in the business of installing alarm and communication systems, and two public members; to administer the laws relating to the examination and licensing of electricians and to inspect all new electrical installations in any construction, remodeling, replacement or repair. (M.S. 214.09, 326.241)

Executive Director: John D. Quinn

BOARD OF EXAMINERS FOR NURSING HOME ADMINISTRATORS

2700 University Ave. W., Room 104, St. Paul 55114, (612) 642-0595

Law provides: for governor's appointment of four nursing home administrators, one physician, one nurse and three public members; to examine and license nursing home administrators and investigate complaints. (M.S. 144A.18 - 144A.29)

Executive Director: Phillip C. Newberg

BOARD OF MARRIAGE AND FAMILY THERAPY

2700 University Ave. W., Suite 67, St. Paul 55114, (612)643-3667

Law provides: for governor's appointment of four licensed practicing marriage and family therapists, one member engaged in the professional teaching and research of marriage and family therapy, and two public members; to adopt and enforce rules relating to licensure of marriage and family therapists and regulation of professional conduct. (M.S. 148B)

Chair: Mary Hayes

BOARD OF MEDICAL EXAMINERS

2700 University Ave. W., #106, St. Paul 55114-1080, (612)642-0538

Law provides: for governor's appointment of ten doctors of medicine, one doctor of osteopathy and five citizen members; to license and discipline persons involved in the practice of medicine and to enforce the Medical Practices Act. (M.S. 147.01)

Executive Director: H. Leonard Boche

BOARD OF OPTOMETRY

2700 University Ave. W., #103, St. Paul 55114, (612)642-0594

Law provides: for governor's appointment of two public members and five qualified optometrists; to examine and license optometrists, investigate complaints, and adopt rules. (M.S. 148.52 - 148.62)

Executive Director: Laurie E. Mickelson

BOARD OF PEACE OFFICER STANDARDS AND TRAINING

1600 University Ave., Suite 200, St. Paul 55104-3828, (612)643-3060

Law provides: for governor's appointment of nine present and two former peace officers, two municipal officials, and two public members; to examine and license peace officers and part-time peace officers, regulate their training, mandate standards of selection and professional conduct, and investigate complaints. (M.S. 626.84 - 626.855)

Executive Director: William R. Carter, III

BOARD OF PHARMACY

2700 University Ave. W., St. Paul 55114, (612)642-0541

Law provides: for governor's appointment of five pharmacists and two public members; to examine and license pharmacists, investigate complaints, oversee the inspection of pharmacies, drug wholesalers and drug manufacturers, and enforce drug laws pertaining to health care professionals. (M.S. 151.01 - 152.21, 214.09)

Executive Secretary: David E. Holmstrom

BOARD OF PODIATRIC MEDICINE

2700 University Ave. W., Room 40, St. Paul 55114, (612)642-0401

Law provides: for governor's appointment of a board of five podiatrists and two public members; to examine and license podiatrists and investigate complaints. (M.S. 153.01 - 153.26)

Executive Director: Lois E. Mizuno

BOARD OF PRIVATE DETECTIVES AND PROTECTIVE AGENT SERVICES

1246 University Ave., St. Paul 55104, (612)642-0775

Law provides: for the commissioner of the Department of Public Safety to appoint a five member body including two private citizens, one private detective, one protective agent, and the superintendent of the Bureau of Criminal Apprehension; to administer laws indicating licensing of private detectives and protective agents, license reissuance, complaint procedures and unlicensed activity. (M.S. 326.32 - 326.339)

Executive Director: Marie L. Ohman

BOARD OF PSYCHOLOGY

2700 University Ave. W., Room 101, St. Paul 55114-1095, (612)642-0587

Law provides: for governor's appointment of a board of seven licensed psychologists, one psychological practitioner, and three public members; to license qualified psychologists and psychological practitioners for practice by examination or waiver and to investigate and dispose of complaints. (M.S. 148.88 - 148.98)

Executive Director: Pauline Walker-Singleton

BOARD OF SOCIAL WORK

2700 University Ave. W., #225, St. Paul, 55114 (612)643-2580

Law provides: for governor's appointment of ten members, including seven licensed social workers and three public members; to adopt and enforce rules for licensure of social workers and for regulation of their professional conduct. (M.S. 148B.19)

Executive Director: Thomas McSteen

BOARD OF TEACHING

608 Capitol Square Bldg., 550 Cedar St., St. Paul 55101, (612)296-2415

Law provides: for governor's appointment of eleven members to establish rules for licensure of public school teachers, for approval of teacher education programs and for a code of ethics governing professional conduct and performance. (M.S. 125.183)

Executive Secretary: Judith A. Wain

BOARD OF THE MINNESOTA CENTER FOR ARTS EDUCATION

6125 Olson Memorial Highway, Golden Valley 55422, (612)591-4700

Law provides: for governor's appointment and senate confirmation of a fifteen member board to have the powers necessary for the care, management, and control of the Minnesota Center for Arts Education. (M.S. 129C.10)

Chair: Audrey Eickhof

BOARD OF WATER AND SOIL RESOURCES

155 S. Wabasha, Suite 104, St. Paul 55107, (612)296-3767

Law provides: for governor's appointment of twelve members, including three county commissioners, three soil and water conservation district supervisors, three watershed district or watershed management organization representatives, and three unaffiliated citizens; to coordinate the water and soil resources management activities of local units of government through educational activities, approval of local plans, administration of state grants and cost-sharing contracts. (M.S. 103B.101)

Chair: D. James Nielsen

Executive Director: Ron Harnack

BOARD ON JUDICIAL STANDARDS

2025 Centre Pointe Blvd., Suite 420, Mendota Heights 55120, (612)296-3999

Law provides: for governor's appointment and senate confirmation of two lawyers with ten years experience in the state, four public members, and governor's appointment of one judge from the Court of Appeals and three trial judges; to investigate allegations of misconduct by Minnesota judges and recommend judicial discipline to the Supreme Court. (M.S. 490.15)

Executive Secretary: DePaul Willette

BUREAU OF MEDIATION SERVICES

1380 Energy Lane, Suite 2, St. Paul 55108, (612)649-5421

Law provides: that the bureau is under the direction of the commissioner who is appointed by the governor with the advice and consent of the senate. The bureau is an independent agency responsible for establishing and encouraging a stable and positive labor-management relationship in the public, private and non-profit sectors of Minnesota's economy. This responsibility is accomplished by assisting labor and management in resolving collective bargaining and contract grievance disputes; resolving issues of union representation and bargaining structure; maintaining rosters of qualified arbitrators; supporting, facilitating, and training area and worksite Labor-Management Cooperation Committees; and providing training and information to labor-management representatives, employers, employees, and the public. (M.S. 179, 179A)

Commissioner: Peter Obermeyer

CAPITOL AREA ARCHITECTURAL AND PLANNING BOARD

204 Administration Building, St. Paul 55155, (612)296-7138

Law provides: for the lieutenant governor to chair a board of four members appointed by the governor, three members appointed by the mayor of St. Paul, and two members appointed by the legislature; to oversee architectural and urban design and comprehensive planning for the capitol area. (M.S. 15.50)

Executive Secretary: Gary Grefenberg

CITIZENS' COUNCIL ON VOYAGEURS NATIONAL PARK

509 3rd St., International Falls 56649, (218)283-3507

Law provides: for governor's appointment of five members at-large, four members from Koochiching county and four members from St. Louis county, legislative appointment of two senators and two representatives; to research all matters related to the establishment and operation of Voyageurs National Park and make recommendations to the U.S. National Park Service and other federal and state agencies concerned. (M.S. 84B.11)

Administrative Secretary: Jane Besch

COMPENSATION COUNCIL

Legislative Coordinating Commission, Room 85, State Office Building, St. Paul 55155, (612)297-3697

Law provides: in even-numbered years for governor's appointment of eight members, appointment by the chief justice of the Supreme Court of two non-judges, legislative appointment of six members; to make recommendations to assist the legislature in establishing the compensations of constitutional officers, legislators, Supreme Court justices, Court of Appeals judges, and trial court judges. (M.S. 15A.082)

COUNCIL ON AFFAIRS OF SPANISH SPEAKING PEOPLE

506 Rice St., St. Paul 55103, (612)296-9587

Law provides: that the council advises the governor and legislature on the nature of the issues and disabilities confronting Spanish-speaking people, including the problems encountered by Spanish-speaking migrant agricultural workers. (M.S. 3.9223)

Associate Director: Raul DeAnda

COUNCIL ON ASIAN-PACIFIC MINNESOTANS

205 Aurora Ave., Suite 100, St. Paul 55103, (612)296-0538

Law provides: for governor's appointment of thirteen members to represent the Asian-Pacific community, and legislative appointment of two senators and two representatives to be non-voting members; to advise the governor and legislature on issues confronting Asian-Pacific people in Minnesota. (M.S. 3.9226)

Executive Director: Dr. Albert V. de Leon

COUNCIL ON BLACK MINNESOTANS

2233 University Ave., Suite 426, St. Paul 55114, (612)642-0811

Law provides: for a council of eleven public members appointed by the governor and four ex-officio members from the legislature; to serve as a catalyst for the creation of innovative strategies for community activities, designed to prevent or effectively intervene in areas affecting the African and African American community, and to research, monitor and lobby on public policy issues affecting persons living in Minnesota of African descent, and to act as advocates in areas of economic development, employment, education, social welfare, and all other issues affecting persons of African descent in Minnesota. (M.S. 3.9225)

Executive Director: Lester R. Collins

COUNCIL ON DISABILITY

121 E 7th Place, Suite 145, St. Paul 55101, (612)296-6785

Law provides: for governor's appointment of twenty-one members, a majority of whom are persons with a disability or parents or guardians of persons with a disability; to advise the governor, legislature, and state agencies, and to provide information and encourage coordination of planning programs and services for persons with disabilities. (M.S. 256.481 - 256.482)

Chair: Gregg Asher

EMERGENCY RESPONSE COMMISSION

450 N. Syndicate, Suite 290, St. Paul 55104, (612)643-3000

Law provides: for governor's appointment of seventeen members, (four of the seventeen members must be from outside the metro area) including representation of fire chiefs, professional firefighters, fire marshals, law enforcement personnel, emergency medical personnel, a health professional, four

representatives from business and industry (including at least one small business representative), one representative of labor, one elected official, one waste treatment operator, and three from community groups or the public, plus the commissioners of the Department of Public Safety, Department of Health, Department of Agriculture, and the Pollution Control Agency; to coordinate the implementation of the Emergency Planning and Community Right-to-Know Act. (M.S. 299K.01)

Director: Paul Aasen

ENVIRONMENTAL EDUCATION ADVISORY BOARD

Capitol Square Building, 550 Cedar St., St. Paul 55101, (612)296-2723

Law provides: for a seventeen member board including the commissioners of Minnesota Planning, the Department of Natural Resources, the Pollution Control Agency, the Department of Agriculture, the Department of Education, the chair of the Board of Water and Soil Resources, the executive directors of the Higher Education Coordinating Board, and Board of Teaching, and the director of the extension service, and eight citizen members appointed by the governor, one from each congressional district, two of which must be licensed teachers currently teaching in the K-12 system; to advise the director of the Environmental Education Office in initiating, developing, implementing, evaluating and marketing informal environmental education programs, and promoting state government and private sector policy consistent with environmental education programs established in all public elementary and secondary schools. (M.S. 116E.01)

ETHICAL PRACTICES BOARD

1st Floor So., Centennial Bldg, 658 Cedar Str., St. Paul 55155, (612)296-5148

Law provides: for governor's appointment of a six member citizen body, no more than three members of same party, to administer laws relating to public disclosure in campaign finance, lobbying, local officials' and public officials' economic interests and conflicts of interest, and public financing of candidates and state committees of political parties. (M.S. 10A.01 - 10A.51)

Executive Director: Mary Ann McCoy

EXPORT FINANCE AUTHORITY

1000 Minnesota World Trade Center, St. Paul 55101-4902, (612)297-4658

Law provides: for a seven member board of directors, appointed by the governor and confirmed by the senate, to aid and facilitate the financing of exports from Minnesota. (M.S. 116J.9673)

Executive Director: M. Noor Doja

GAMBLING CONTROL BOARD

1711 W. County Rd. B., Suite 300 S., Roseville 55113, (612)639-4000

Law provides: for the board to regulate lawful gambling in Minnesota (Minnesota Statutes, chapter 349). The board consists of seven members; five are appointed by the Governor, one by the Commissioner of Public Safety, and one by the Attorney General.

Director: Harry W. Baltzer

GOVERNOR'S COUNCIL ON GEOGRAPHIC INFORMATION

320 Centennial Bldg., 658 Cedar St., St Paul 55155, (612)296-5693

Law provides: that the council recommends standards, policies, guidelines for developing and sharing geographic information; provides a forum for discussion, debate and decisions on issues related to geographic information; prioritizes and schedules the development of public-funded data programs; defines the roles and responsibilities for data stewardship; formulates the policies for access, distribution and pricing of geographic data; initiates a geographic information clearinghouse; provides or makes recommendations for the provision of organizational structure, financial support and personnel direction for a statewide approach for developing and managing geographic information; provides education, training and support for users of geographic information toward their better management of public resources; completes an annual report for the governor (submitted through the commissioner of Administration) describing accomplishments from the previous year and plans and recommendations for the future.

Chair: William Craig

GOVERNOR'S RESIDENCE COUNCIL

1006 Summit Ave., St. Paul 55105, (612)296-2161

Law provides: for a fifteen member council to include members of state agencies, the governor's spouse, legislators, representatives of the family which donated the building and the fields of education, landscaping, architecture and interior design, and four public members appointed by the governor; to oversee renovation of the governor's residence. The Council reports to the Commissioner of Administration. (M.S. 16B.27)

Chair: Sam Grabarski

GREAT LAKES COMMISSION

10 State Capitol Bldg., St. Paul 55155, (612)296-6648

Law provides: for two state representatives, two state senators and one member appointed by the governor to represent Minnesota on the eight-state commission. The commission seeks to increase economic development of the Great Lakes while protecting their environmental integrity. (M.S. 1.21 - 1.25)

Chair: Henry K. Hanka

HARMFUL SUBSTANCE COMPENSATION BOARD

2700 University Ave. W., Suite 115, St. Paul 55114, (612)642-0455

Law provides: for governor's appointment of two public members, and one physician knowledgeable in toxicology, one member of the bar in Minnesota, one health professional knowledgeable in the area of harmful substance injuries; to investigate claims of property damages or injury and to compensate victims for verified losses caused by release of harmful substances into the environment. (M.S. 115B.27)

Chair: Debra McBride

HEALTH COVERAGE REINSURANCE ASSOCIATION BOARD

133 E. 7th St., St. Paul 55101, (612)297-4634

Law provides: the association shall provide reinsurance to health carriers providing health coverage to the small employer market. The board consists of thirteen members, including four public members, three members representing accident and health insurers, three members representing HMO's, and three members representing Blue Cross-Blue Shield.

Chair: Dan Schneeman

HIGHER EDUCATION COORDINATING BOARD

400 Capitol Square Bldg., 550 Cedar St., St. Paul 55101, (612)296-9665

Law provides: for governor's appointment of eleven members including one member from each congressional district, two at-large members, and one student member; to analyze and develop plans to meet present and long range higher education needs. (M.S. 136A.02)

Executive Director: David R. Powers

HIGHER EDUCATION FACILITIES AUTHORITY

175 East 5th St., Suite 450, St. Paul 55101, (612)296-4690

Law provides: for an independent agency to assist Minnesota institutions of higher education in construction and financing of projects with authority to issue revenue bonds, not to exceed \$350,000,000 outstanding bonds. (M.S.136A.25)

Executive Director: Joseph E. LaBelle

HOUSING FINANCE AGENCY

400 Sibley St., Suite 300, St. Paul 55101, (612)296-7608

Law provides: for an agency board consisting of the state auditor, commissioner of the Department of Trade and Economic Development, and five citizen members appointed by the governor; to facilitate the construction, acquisition, improvement, and rehabilitation of housing for low and moderate income people by providing affordable financing and related assistance. (M.S. 462A)

Commissioner: James J. Solem

INDIAN AFFAIRS COUNCIL

1819 Bemidji Ave., Bemidji 56601, (218)755-3825
127 University Ave., St. Paul 55155, (612)296-3611

Law provides: that the eleven tribal governments are represented by their chairs or designees; provision is made for at-large election of two additional members representing Minnesota residents enrolled in non-Minnesota Indian reservations. The law also provides for an advisory council on urban Indians appointed by the council and consisting of five members from the vicinity of Minneapolis, St. Paul, and Duluth. (M.S. 3.922)

Executive Director: Roger Head

LAWYERS PROFESSIONAL RESPONSIBILITY BOARD

520 Lafayette Rd., St. 100, St. Paul, MN 55155, (612)296-3952.

The board is established by the Supreme Court and funded by lawyers' registration fees. The board has thirteen lawyer members, nine nonlawyer members, and a chair. Members may serve two three-year terms. The board oversees the Office of Lawyers Professional Responsibility, which investigates complaints of alleged misconduct and disability involving lawyers and prosecutes disciplinary actions against lawyers.

Director: Marcia A. Johnson

MARKET ASSISTANCE PROGRAM COMMITTEE

Pioneer Post Office, Box 1760, St. Paul 55101, (612)222-0484

Law provides: for appointment by the commissioner of the Department of Commerce of twelve members, including six representatives of insurers, two insurance agents, two public members and two representatives of groups insured by the Minnesota Joint Underwriting Association; to review applicants of the Minnesota Joint Underwriting Association to ascertain if coverage is available in private insurance. (M.S. 621.09)

Chair: Jerry Jurasek

MEDICAL MALPRACTICE JOINT UNDERWRITING ASSOCIATION

133 E. 7th St., St. Paul 55101, (612)222-0484

Law provides: for a board consisting of eleven members including three health care providers appointed by the commissioner of the Department of Commerce, three public members appointed by the governor, and five members elected by the members of the association; to provide medical malpractice insurance coverage to any licensed health care provider unable to obtain this insurance through ordinary methods.

Chair: Vic Ellison

MEDICAL SERVICES REVIEW BOARD

Dept. of Labor and Industry, 443 Lafayette Rd., St. Paul 55155, (612)296-8213

Law provides: for commissioner's appointment of thirteen members representing chiropractic, labor, physical therapy, hospital administrators, physicians, employees, employers or insurers and the general public; to advise on medical matters relating to workers compensation and to discipline health care providers for violation of rules pertaining to workers compensation. (M.S. 176.103)

Executive Secretary: Janis Keesling

MERIT SYSTEM COUNCIL

Dept. of Human Services, 2nd Floor, 444 Lafayette Rd., St. Paul 55155-3822,
(612)296-3996

Law provides: for three members appointed by the governor to review and make recommendations on all proposed rule amendments, classification specifications, and compensation plans, assist in formulating personnel policies and procedures, and to hear appeals as provided under Merit System rules. (M.S. 256.012)

Personnel Manager: Betty Carlson

METROPOLITAN AIRPORTS COMMISSION

6040 28th Ave. S., Mpls. 55450, (612)726-8100

Law provides: for governor's appointment of twelve members, eight residing in precincts determined by the governor, and four representing outstate Minnesota, a chair, and the mayors of Minneapolis and St. Paul or their designees; to promote air transportation locally, nationally and internationally by developing the Twin Cities as an aviation center. (M.S. 473.603)

Chair: Hugh K. Schilling

METROPOLITAN COUNCIL

Mears Park Centre, 230 E. Fifth St., St. Paul 55101, (612)291-6359

Law provides: for governor's appointment and senate confirmation of sixteen members from districts of equal population, and a chair representing the metropolitan area at large; to coordinate planning and development of the seven county metropolitan area, establishing policies for regional land use, transportation, sewage, airports, parks, solid waste, health and housing systems. (M.S. 473.123)

Chair: Dottie Rietow

METROPOLITAN PARKS AND OPEN SPACE COMMISSION

Mears Park Centre, 230 E. 5th St., St. Paul 55101, (612)291-6320

Law provides: for eight members selected from districts in which they reside and a chair selected at large, appointed by the Metropolitan Council; to advise on its policy plan for regional recreation open space, including a regional park system plan and capital improvement program, on grants for acquisition and development of regional parks, and in Metropolitan Council review of regional park master plans prepared by local implementing agencies. (M.S. 473.303)

Chair: Roberta C. Ophelm

METROPOLITAN SPORTS FACILITIES COMMISSION

Hubert H. Humphrey Metrodome, 900 S. 5th St., Mpls. 55415, (612)332-0386

Law provides: for six members appointed by the Minneapolis City Council and a chair appointed by the governor; to be responsible for the location, design, construction and operation of the Hubert H. Humphrey Metrodome, and to control operation of the existing Met Center. (M.S. 473.553)

Chair: William R. Hunter

METROPOLITAN TRANSIT COMMISSION

560 6th Ave. N., Mpls. 55411-4398, (612)349-7400

Law provides: for a commission to provide transit services within the metropolitan area in conformance with the implementation plan of the Regional Transit Board. (M.S. 473.404)

Chair: Robert G. Mairs

Chief Administrator: Michael D. Christenson

METROPOLITAN WASTE CONTROL COMMISSION

Mears Park Centre, 230 E. 5th St., St. Paul 55101, (612)222-8423

Law provides: for eight members appointed by the Metropolitan Council (one from each commissioner district A through H) and a chair appointed by the governor with senate confirmation; to plan, construct, and operate a regional wastewater treatment system. (M.S. 473.503)

Chair: Louis R. Clark

MINNESOTA ACADEMIC EXCELLENCE FOUNDATION

751 Capitol Square Bldg., 550 Cedar St., St. Paul 55101, (612)297-1875

Law provides: for governor's appointment of eight members representing various education groups, and twelve members representing various business groups, and a board of directors; to promote academic excellence in Minnesota schools through a public-private partnership (non-profit organization). (M.S. 121.612)

Executive Director: Zona Sharp-Burk

MINNESOTA AGRICULTURAL & ECONOMIC DEVELOPMENT BOARD

150 E. Kellogg Blvd., Suite 900, St. Paul 55101, (612)297-1391

Law provides: the board provides for agricultural and economic development in the state through the use of loans and loan guarantees. The board consists of seven members including two public members with experience in finance, appointed by Minnesota Technology Inc., the commissioner of Finance as chair, the commissioner of Agriculture, the commissioner of Trade & Economic Development, the commissioner of the Pollution Control Agency, and the president of Minnesota Technology, Inc., or the president's designee.

Executive Director: Paul Moe

MINNESOTA AMATEUR SPORTS COMMISSION

National Sports Center, 1700 105th Ave. N.E., Blaine 55449, (612)785-5630,

Law provides: for governor's appointment of ten members, including four members experienced in promoting amateur sports, the speaker of the House and Senate Majority Leader make one appointment each, and legislative appointment of one senator and one representative as non-voting members; to work with and support the amateur sports associations in the state and promote amateur sports events. (M.S. 240A.02)

Executive Director: Paul D. Erickson

MINNESOTA AUTOMOBILE ASSIGNED CLAIMS BUREAU

Richfield State Bank Bldg., 6625 Lyndale Ave. S., Suite 200, Richfield 55423, (612)798-4020

Law provides: for seven members including two public members appointed by the governor, to govern the operations of the Minnesota Automobile Assigned Claims Plan in providing no-fault basic economic loss benefits to eligible recipients as provided under Minnesota Statutes 65B.64. (M.S. 65B.63)

Chair: Darryl Hoiem

MINNESOTA AUTOMOBILE INSURANCE PLAN GOVERNING COMMITTEE

120 S. 6th St., Suite 1750, Mpls. 55402-1842, (612)339-2466

Law provides: for nine members including four public members appointed by the commissioner of the Department of Commerce and five members elected by insurers; to direct the operation of the Minnesota Automobile Insurance Plan which provides for the placement of insurance for Minnesota drivers and owners of vehicles registered in Minnesota who are unable to obtain coverage in the open market. (M.S. 65B.03)

Chair: Kurt Muhlhausen

MINNESOTA BOARD OF CHIROPRACTIC EXAMINERS PEER REVIEW COMMITTEE

2700 University Ave. W., Suite 20, St. Paul 55114-1089, (612)642-0591

Law provides: for appointment by the State Board of Chiropractic Examiners of seven members including five chiropractors and two consumer members; to make determinations of whether or not certain chiropractors properly utilized services, rendered or ordered appropriate treatment or service, and if the cost of treatment was appropriate. (M.S. 148.01 - 148.106)

Executive Director: Dr. Larry Spicer

MINNESOTA BOARD OF NURSING

2700 University Ave. W., #108, St. Paul 55114, (612)642-0567

Law provides: for governor's appointment of five registered nurses, three licensed practical nurses and three public members; to examine and license registered nurses and licensed practical nurses, investigate complaints and discipline licensees, register public health nurses, authorize nurse practitioners to prescribe drugs and therapeutic devices, approve nursing schools, and register nursing corporations. (M.S. 148.181)

Executive Director: Joyce M. Schowalter

MINNESOTA BOARD OF VETERINARY MEDICINE

2700 University Ave. W., #102, St. Paul 55114, (612)642-0597

Law provides: for governor's appointment of a board of five veterinarians and two public members; to examine and license veterinarians and investigate consumer complaints. (M.S., Chapter 156)

Executive Director: Roland C. Olson, D.V.M.

MINNESOTA BOARD ON AGING

4th Floor, Human Services Bldg., 444 Lafayette Rd., St. Paul 55155-3843, (612)296-2770

Law provides: for a board consisting of twenty-five members appointed by the governor, including one member from each congressional district; to advise the governor and state agencies on policies, programs and services affecting older persons and to administer the Older Americans Act and the Ombudsman for Older Minnesotans Program. (M.S. 256.975)

Executive Secretary: Gerald A. Bloedow

MINNESOTA COMPREHENSIVE HEALTH ASSOCIATION BOARD OF DIRECTORS

Dept. of Commerce, 133 E. 7th Street, St. Paul 55101, (612)297-4634

Law provides: for nine members, including four public members appointed by the commissioner of the Department of Commerce; to govern the activities of the Minnesota association which provides basic health insurance coverage to persons in Minnesota unable to obtain coverage through the open market. (M.S. 62E.10)

Chair: Norman R. Peterson

Executive Director: Lynn Gruber

MINNESOTA COUNCIL FOR THE BLIND

2200 University Ave. W., St. Paul 55114, (612)642-0508

Law provides: for nine members appointed by the commissioner of the Department of Jobs and Training, of whom five must be blind or visually handicapped, to advise the commissioner on the development of policies, programs and services affecting the blind and visually handicapped. (M.S. 248.10)

Chair: Curtis Chong

MINNESOTA COUNCIL FOR THE HEARING IMPAIRED

Dept. of Human Services, 444 Lafayette Rd., St. Paul 55155-3814, (612)297-7305 (voice & TTY)

Law provides: for a council of fifteen members appointed by the commissioner of the Department of Human Services, with at least fifty percent of the members being hearing impaired; to advise the commissioner and governor regarding policies, programs and services affecting hearing impaired citizens, and to create public awareness of the needs and potential of hearing impaired people. (M.S. 256C.28)

Executive Director: Curt Micka

MINNESOTA ENVIRONMENTAL QUALITY BOARD

300 Centennial Bldg., 658 Cedar St., St. Paul 55155, (612)296-9027

Law provides: that the board provide for cooperation of state agencies affecting the environment, initiate environmental studies, review major actions, programs and legislation to ensure compliance with state environmental policy. (M.S. 116C)

Executive Director: Michael D. Sullivan

MINNESOTA HEALTH CARE COMMISSION

717 Delaware St. SE, Mpls 55414

Law provides: the commission shall make recommendations to the commissioner of health and the legislature regarding health care cost containment and help improve accessibility, affordability and quality of health care in Minnesota. The commission consists of twenty-five members, including ten

CHAPTER 4 DEPARTMENTS AND AGENCIES

members appointed by the governor: one representing health plan companies, one rural physician, two members representing health care providers other than hospitals, physicians, and nurses, two members representing employers, three members representing consumers, one of whom shall be over the age of 65, and one member representing labor unions other than the Minnesota AFL-CIO.

Chair: Tom Swain

Executive Director: Michael Scandrett

MINNESOTA INSURANCE GUARANTY ASSOCIATION

Dept. of Commerce, 133 E. 7th St., St. Paul 55101, (612)297-4634

Law provides: for appointment by the commissioner of the Department of Commerce of two public members and seven insurers to provide for the payment of covered claims to avoid financial loss to policyholders because of the liquidation of an insurer. (M.S. 60C.08)

Executive Director: Tom Houser

MINNESOTA JOB SKILLS PARTNERSHIP BOARD

Dept. of Trade & Economic Development, 100 Metro Square, 121 7th Place East, St. Paul 55101-2112, (612)296-0388

Law provides: for governor's appointment of eight members, the commissioners of the Department of Education, and Department of Jobs and Training, and the chancellor of the Technical College System; to bring together employers with specific training needs with educational or other non-profit institutions which can assist in development of training programs. (M.S. 116L.01-116L.05).

Executive Director: Roger Hughes

MINNESOTA JOINT UNDERWRITING ASSOCIATION - LIABILITY INSURANCE

Pioneer Post Office Box 1760, St. Paul 55101, (612)222-0484

Law provides: for appointment by the commissioner of the Department of Commerce of three public members, three members of groups to whom coverage is currently extended and five members elected from industry; to provide liability insurance coverage for persons unable to obtain it through ordinary means where coverage is required by law or is necessary for the conduct of business and serves a public purpose. (M.S. 621.02)

Administrator: Beth Eulberg

MINNESOTA MUNICIPAL BOARD

475 McColl Bldg., 366 Jackson Street, St. Paul 55101-1925, (612)296-2428

Law provides: for governor's appointment of three members, including one member learned in the law and one member outside the metropolitan area, to act on all boundary adjustments between a city and the adjacent land, and rule on incorporations of cities. (M.S., Chapter 414)

Executive Director: Terrence A. Merritt

MINNESOTA PROPERTY INSURANCE PLACEMENT FACILITY

Dept. of Commerce, 133 E. 7th Street, St. Paul 55101, (612)297-4634

Law provides: for nine members including five elected insured members and four members at least three of whom are public members appointed by the commissioner of the Department of Commerce; to administer the Fair-Plan Act to make property or liability (including homeowners and commercial multiperil) insurance available statewide. (M.S. 65A.35)

Manager: Ross Farmer

MINNESOTA PUBLIC FACILITIES AUTHORITY

Dept. of Trade & Economic Development, 150 E. Kellogg Blvd., St. Paul 55101, (612)296-5005

Law provides: for governor's appointment and senate confirmation of three public members and four ex-officio members to manage grant and loan programs for assisting state or local jurisdictions in financing water and wastewater treatment systems. (M.S. 446A.03)

Chair: E. Peter Gillette, Jr.

MINNESOTA RACING COMMISSION

7825 Washington Ave. S., #800, Bloomington 55439 (612)341-7555

Law provides: for governor's appointment and senate confirmation of nine members to regulate pari-mutuel horse racing in Minnesota to ensure its integrity and conduct in the public interest. (M.S. 240)

Executive Director: Richard G. Krueger

MINNESOTA RURAL FINANCE AUTHORITY

MN Dept of Agriculture, 90 W. Plato Blvd., St Paul 55107, (612)296-4985

Law provides: for governor's appointment and senate confirmation of six public members, the commissioners of the Department of Agriculture, Department of Commerce, Department of Trade and Economic Development, and Department of Finance, and the state auditor; to develop the state's agricultural resources by extending credit on real estate security. (M.S. 41B.025)

Chair: Elton Redalen

MINNESOTA SENTENCING GUIDELINES COMMISSION

Meridian Nat'l Bank Bldg., 205 Aurora Ave., Suite 205, St. Paul 55103, (612)296-0144

Law provides: for appointment of an eleven member commission composed of jurists, attorneys in public service, law enforcement officials, correction officials, and public members to reduce the disparity in sentencing practices in regard to length of prison terms and to establish goals for sentence uniformity and proportionality. (M.S. 244.09)

Director: Debra L. Dailey

MINNESOTA SMALL BUSINESS DEVELOPMENT CENTER ADVISORY BOARD

900 American Center, St. Paul 55101, (612)297-5770

Law provides: the advisory board is to advise, counsel and confer with the director of the Small Business Development Center Network on all policy matters pertaining to the operation of the network, to include advice and counsel on needs assessments, program offerings, and program evaluations. The advisory board also is to advise and assist in leveraging of local financial and other resources to support the statewide Small Business Development Center network and regional SBDC centers. The advisory board consists of ten members, composed primarily of small business owners and representatives of small business associations; including one member from each of the eight regions served by the outstate regional centers and one representative from the metro area and one at-large member.

State Director: Randall D. Olson

MINNESOTA STATE ARMORY BUILDING COMMISSION

Veterans Service Bldg., St. Paul 55155, (612)296-4678

Law provides: for the commission to acquire property for armory use, to exercise the right of eminent domain, to issue bonds for the construction and equipping of new armories, to sue or be sued, and to pay the cost of operating, maintaining and improving commission owned armories. (M.S. 193)

Executive Director: Terrence J. Palmer

MINNESOTA STATE ARTS BOARD

432 Summit Ave., St. Paul 55102, (612)297-2603

Law provides: for an eleven member board, appointed by the governor with consent of the senate, to review and make grants to individual artists, schools, and non-profit organizations in support of arts activities. (M.S. 139.08)

Executive Director: Dr. Sam W. Grabarski.

MINNESOTA STATE HIGH SCHOOL LEAGUE

2100 Freeway Blvd., Brooklyn Center 55430, (612)560-2262

Law provides: for a board of twenty members including sixteen members selected by the member

schools, four public members appointed by the governor (at least one public member is to be American Indian, Asian, Black, or Hispanic); to exercise control, supervision, regulation of interscholastic athletics, and musical, dramatic and other contests between pupils of Minnesota high schools. (M.S. 129.121)

Executive Director: Dave Stead

MINNESOTA STATE RETIREMENT SYSTEM

175 W. Lafayette Frontage Rd., #300, St. Paul 55107, (612)296-2761

Law provides: that the administrative function is vested in the executive director and the policy making and appellate functions are vested in a board of eleven members, three appointed by the governor, one retired employee, one MTC union representative, and six elected by the covered employees. (M.S. 3A, 352, 352B, 352C, 352D, and 490)

Executive Director: David Bergstrom

THE MINNESOTA STATE UNIVERSITIES

555 Park St., Suite 230, St. Paul 55103, (612)296-2844

Law provides: that seven Minnesota state universities are under the management of a nine-member board, appointed by the governor and confirmed by the senate. Members represent Minnesota's congressional districts, and at least two members, in addition to a student member, must be graduates of state universities. (M.S. 136.01 - 136.58)



Chancellor: Dr. Terrence J. MacTaggart

Biography: Canisius College (B.A.), Saint Louis University (M.A.) (Ph.D.), Saint Cloud State University (M.B.A.); chancellor and professor of English, University of Wisconsin-Superior (1987-1991); interim vice-chancellor for academic affairs, Minnesota State University System (1986-1987); vice president for academic and administrative affairs, Metropolitan State University (1983-1986).

Appointed: 1991



Bemidji State University, Bemidji 56601-2699, (218)755-2011

President: Dr. Leslie (Les) C. Duly

Biography: University of South Dakota (B.A.); University of Melbourne (M.A.); Duke University (Ph.D.); director of university studies and fellow, director of the international studies center, University of Nebraska-Lincoln (1970-1980); vice president for academic affairs, Bemidji State University (1980-1990).

Appointed: 1990



Mankato State University, Mankato 56002-8400, (507)389-1111

President: Dr. Richard R. Rush

Biography: Gonzaga University (A.B.), University of California, Los Angeles (M.A., Ph.D.); executive vice president, professor, chief academic officer, vice president in charge, in lieu of a president, California State University, San Marcos (1989-1992); dean, associate professor, chief academic and administrative officer, San Diego State University (1984-1989)


Appointed: 1992

Metropolitan State University, 700 East 7th Street, St Paul 55106-5000, (612)772-7777

Interim President: Dr. Richard Green

Biography: Concordia College (B.S.), North Dakota State University (M.S.), University of Louisville (Ph.D.), Harvard University Graduate School of Business Executive Programs; director of education affairs, director of Honeywell community programs and staff executive, manager of executive education, Honeywell, Inc. (1984-1992).

Appointed: 1993



Moorhead State University, Moorhead 56563, (218)236-2243

President: Dr. Roland Dille

Biography: University of Minnesota (B.A. summa cum laude, Ph.D.); dean, faculty, Moorhead State University (1963-68); faculty: University of Minnesota, St. Olaf College, California Lutheran College; secondary teacher, Dassel High School.

Appointed: 1968



St. Cloud State University, St. Cloud 56301-4498, (612)255-2122

Interim President: Dr. Robert O. Bess

Biography: Tufts University (B.A.), Columbia University Teachers College (M.A.), Sonoma State University (study in psychology), University of Southern California (Ph.D.); executive vice president, vice president operations and finance, California State University, Sacramento (1984-1992); vice-president in charge (acting president), California State University, Fresno (1979-1980).

Appointed: 1992




Southwest State University, Marshall, 56258, (507)537-6272

President: Dr. Oliver J. Ford, III

Biography: Tulane University (B.A., M.A.), American Graduate School for International Management (B.F.T.), University of Connecticut (Ph.D.); vice president for academic affairs, Fitchburg State College (1987-1992); dean, Indiana University of Pennsylvania (1981-1987).

Appointed: 1992



Winona State University, Winona, 55987, (507)457-5003

President: Dr. Darrell W. Krueger

Biography: Southern Utah State College (B.A.), University of Arizona (M.A., Ph.D.); vice president for academic affairs/dean of instruction, Northern Missouri State University (1973-1989); assistant professor of political science, Northeast Missouri State University (1971-1973).

Appointed: 1989





Minnesota State University - Akita Campus, Akita, Japan 010-12, 011-81-188-86-3000

Provost: Dr. Yutaka Morohoshi

Biography: International Christian University (B.A.); Brigham Young University (M.A.); University of Utah (Ph.D.); professor, St. Cloud State University (1977-1989).

Appointed: 1989

MINNESOTA TECHNOLOGY, INC

725 Center Avenue, Moorhead, 56560, (218)236-8584
1030 East Bridge Street, Redwood Falls, 56283, (507)637-2010
851 30th Avenue SE, Room A-104, Rochester, 55904, (507)285-7184
Norwest Center, 400 S. 1st Street, St Cloud, 56301, (612)654-5201
111 3rd Ave S, Mpls, 55401, (612)338-7722
140 Olcott Plaza, 820 North 9th Street, Virginia, (218)741-4241

Law provides: for a 14 member board of directors consisting of: a person from the private sector, appointed by the governor, who shall act as chair and serve as chief science advisor to the governor and the legislature; the dean of the institute of technology of the University of Minnesota; the dean of the graduate school of the University of Minnesota; the commissioner of the department of trade and economic development; six members appointed by the governor, at least one of whom must be a person from a public post-secondary system other than the University of Minnesota; and one member who is not a member of the legislature appointed by each of the following: the speaker of the house of representatives; the house of representatives minority leader; the senate majority leader; and the senate minority leader. At least 50 percent of the members described above must live outside the metropolitan area as defined in section 473.121, subdivision 2, and must have experience in manufacturing, the technology industry, or research and development. (M.S. 1160.03) Minnesota Technology, Inc. is a public, nonprofit corporation established to assist Minnesota companies in becoming more competitive. The company focuses its efforts on working with small and medium-size manufacturers, with an emphasis on companies located outside the Twin Cities metropolitan area. Minnesota Technology also operates one of seven federally funded Manufacturing Technology Centers.

President: Jacques Koppel

Chair: John Yngve

MINNESOTA VETERANS HOMES BOARD OF DIRECTORS

Veterans Service Bldg., 20 W. 12th St., Room 206A, St. Paul 55155, (612)296-2073

Law provides: for governor's appointment and senate confirmation of a nine member board, representing the geographical areas of the state and five of whom are members of congressionally chartered veterans organizations, to name and supervise administrators, determine policy and adopt, amend, and repeal rules for the governance of the Minnesota veterans homes, reporting quarterly to the governor on the management, operations, and quality of care provided; to represent the facilities before their various constituencies, other units of government and the legislature. (M.S. Chapter 198)

Chair: James G. Sieben

MINNESOTA-WISCONSIN BOUNDARY AREA COMMISSION

619 Second St., Hudson, WI 54016, (612)436-7131; (715)386-9444

Law provides: for an interstate commission composed of five members from each state appointed by their respective governors to recommend, review and correlate studies for the use of lands and waters which form the common boundaries of the two states, especially the St. Croix and Mississippi Rivers. (M.S. 1.31)

Administrative Director: Dan McGuinness

MINNESOTA WORKERS' COMPENSATION ASSIGNED RISK PLAN REVIEW BOARD

133 East Seventh St., St. Paul 55101, (612)297-3238

Law provides: for a board consisting of two insurers, three policyholders and the commissioner of insurance; to audit the case and total reserves for assigned risk business and to monitor the Assigned

Risk Plan's operation and to recommend plan improvements. (M.S. 79.251)

Administrator: Mark Sheehan

**MINNESOTA WORKERS' COMPENSATION INSURERS' ASSOCIATION
(RATING ASSOCIATION)**

7760 France Ave. S., Suite 640, Mpls., 55435, (612)897-1737

Law provides: for a twelve member board, ten members elected by its insurer members and two members appointed by the commissioner of the Department of Commerce; the association is a non-profit statistical and research organization supported and governed by the insurance industry and is a licensed Data Service Organization pursuant to M.S. 79.61.

President: John P. Hildebrandt

MINNESOTA ZOOLOGICAL BOARD

13000 Zoo Blvd., Apple Valley 55124, (612)431-9200

Law provides: for governor's appointment of fifteen members, one of whom shall be a Dakota county resident appointed after consideration of the recommendation of the Dakota county board, and Zoological Board appointment of fifteen members; to acquire, construct, equip, operate and maintain the Minnesota Zoological Garden. (M.S. 85A.01 - 85A.05)

General Director: Kathryn R. Roberts

MISSISSIPPI RIVER COORDINATING COMMISSION

National Park Service, Mississippi National River & Recreation Area, Galtier Plaza, Suite 418, Box 41, 175 5th Street East, St Paul, 55101-2901, (612)290-4160

Law provides: for a twenty-two member commission with twelve members recommended by the governor, including one representative each from the Department of Natural Resources, Department of Transportation, and the Environmental Quality Board, four elected officials to represent counties and municipalities other than Minneapolis and St. Paul, one representative of commercial navigation interests, and four members from the general public; to assist federal, state, local authorities in development and implementation of a resource management plan for the lands and waters of the nationally designated Mississippi National River and Recreation Area from the Crow River to the Dakota-Goodhue county line along the Mississippi. (Public Law 100-696, Title VII)

Chair: Peter L. Gove

Superintendent, Mississippi National River & Recreation Area: JoAnn M. Kyril

MISSISSIPPI RIVER PARKWAY COMMISSION

1513 Pioneer Bldg., 336 Robert St., St. Paul 55101, (612)224-9903

Law provides: for a commission composed of ten members, including six legislators and one member appointed by each commissioner of the Department of Transportation, Department of Natural Resources, and Department of Trade and Economic Development, and one general public member appointed by the other nine members; to aid in the development of a scenic parkway and highway along the Mississippi River and in the promotion of tourism and economic development along the Great River Road. (M.S. 161.1419)

Assistant Secretary: John F. Edman

OCCUPATIONAL SAFETY AND HEALTH REVIEW BOARD

Labor & Industry Building, 443 Lafayette Rd., St. Paul 55155, (612)296-8946

Law provides: for governor's appointment and senate confirmation of a three-member hearing board to review and affirm, modify, or revoke contested OSHA citations, penalties, or orders of the commissioner of the Department of Labor and Industry. (M.S. 182.664)

Executive Secretary: Pam Ayers

OFFICE OF ADMINISTRATIVE HEARINGS

100 Washington Square, Suite 1700, Minneapolis 55401-2138, (612)341-7600

Law provides: that the office is responsible for the conduct of rulemaking and contested case hearings for state agencies pursuant to the Administrative Procedures Act, certain child support enforcement

CHAPTER 4 DEPARTMENTS AND AGENCIES

hearings, hearings for political subdivisions, and workers' compensation trials pursuant to the Workers' Compensation Law, issuance of reports and orders, and preparation of the record of the proceedings. (M.S., Chapters 14 and 176)

Chief Administrative Law Judge: William G. Brown

OFFICE OF WASTE MANAGEMENT

1350 Energy Lane, Suite 201, St. Paul 55108, (612)649-5750

Law provides: that the director administer the Minnesota Waste Management Act and exercise leadership in identifying current and evolving critical waste issues facing Minnesota; researching and promoting practical and cost-effective solutions to waste generation and waste management; causing visible change in the attitudes and behavior of the people of Minnesota regarding waste and waste management; and recommending policy positions where legislation may be advantageous.

Director: Diane Wesman

OMBUDSMAN FOR MENTAL HEALTH AND MENTAL RETARDATION

202 Metro Square Building, 7th and Robert St., St. Paul 55101, (612)296-3848

Law provides: for the ombudsman to receive complaints, provide mediation or advocacy, and conduct investigations when indicated on behalf of persons receiving care and treatment for mental illness, mental retardation or related conditions, chemical dependency, and emotional disturbance. (M.S. 245.91 - 245.97)

Acting Ombudsman: John B. Waldron

OMBUDSMAN FOR CORRECTIONS

1885 University Ave., Suite 395, St. Paul 55104, (612)643-3656

Law provides: for the ombudsman to receive complaints, investigate where necessary, and offer recommendations for resolving conflicts regarding complaints from inmates and staff of the Department of Corrections and facilities covered by the Community Corrections Act. (M.S. 241.41 - 241.45)

Ombudsman: Patricia Seleen

PESTICIDE APPLICATOR EDUCATION AND EXAMINATION REVIEW BOARD

90 W. Plato Blvd., St. Paul 55107, (612)297-7175

Law provides: the board reviews, revises and updates pesticide applicator training manuals and examinations, and discusses topics of concern that can be incorporated into pesticide applicator training. The board consists of fifteen members, representing industry, private, nonprofit organizations, and other governmental agencies, including the University of Minnesota, the Pollution Control Agency, Department of Health, Department of Natural Resources, and Department of Transportation.

Chair: Rick Hansen

PETROLEUM TANK RELEASE COMPENSATION BOARD

500 Metro Square Bldg., St. Paul 55101, (612)297-4815

Law provides: for governor's appointment of three members, including two petroleum industry representatives and one insurance industry representative; to consider applications for reimbursement from the Petroleum Tank Release Clean-up Fund for clean-up of leaks and spills from petroleum storage tanks. (M.S. 115C.07)

Executive Director: Patricia L. Peterson

PHYSICAL THERAPY COUNCIL

2700 University Ave. W., Room 106, St. Paul 55114-1080, (612)642-0538

Law provides: for appointment by the Board of Medical Practice of three registered physical therapists, two doctors of medicine, one physical therapy assistant and one public member; to examine and register physical therapists. (M.S. 148.67)

Executive Director: H. Leonard Boche

PUBLIC EMPLOYEES RETIREMENT ASSOCIATION

Suite 200, Skyway Level, 514 St. Peter St., St. Paul 55102, (612)296-7460

Law provides: for the governing board to include the state auditor, six members appointed by the governor to represent school boards, cities, counties, retired annuitants, police and fire fund members, and the public, and three trustees representing the membership; to manage the collection of payments, approve applications for membership, approve claims for withdrawals, pensions or benefits, and adopt an appropriate mortality table based on experience of the fund. (M.S. 353)

Executive Director: Laurie Fiori Hacking

PUBLIC UTILITIES COMMISSION

121 7th Place East, Suite 350, St. Paul 55101-2147, (612)296-7124

Law provides: for a five member commission appointed by the governor and confirmed by the senate to regulate rates and services of certain gas, electric and telephone companies. The commission establishes service areas, grants authorities and promulgates rules for regulated industries. (M.S. Chapters 216, 216A, 216B, 237)

Chair: Don Storm

Executive Secretary: Richard R. Lancaster

REGIONAL COORDINATING BOARDS

717 Delaware St. SE, Mpls 55414

Law provides: the state has been divided into six regions and a Regional Coordinating Board is being formed for each region. The boards will be locally controlled and may perform the following activities: Make recommendations to sanction from antitrust liability appropriate specific voluntary agreements between providers, make recommendations regarding capital expenditures, medical technologies and procedures; undertake voluntary education and community cost containment, access or quality projects; and make recommendations on ways to improve the affordability, accessibility and quality of health care in the region and throughout the state. The Regional Coordinating Boards must develop a Regional Plan to be submitted to the Commissioner of Health by June 30, 1993. The plans must recommend appropriate structure for organizing the health systems to achieve cost containment objectives of the 1992 health care reform legislation, recommend sanctions and process voluntary agreements between providers, and recommend expenditures for major capital, new technologies and medical practices. Each board consists of 17 members, including: 4 representing health care providers, one each appointed by the Minnesota Medical Association, the Minnesota Hospital Association, the Minnesota Nurses Association, and one appointed by the governor to represent providers other than nurses, hospitals and physicians; 4 representing Health Plan Companies who provide coverage for residents of the region - one elected by a vote of all health insurers providing coverage in the region, one elected by a vote of all HMO's providing coverage in the region, one appointed by Blue Cross & Blue Shield of Minnesota, and one appointed by the governor; 3 representing employers in the region to be selected by a vote of the employers who are members of chambers of commerce in the region, at least one must represent self-insured employers; 1 representing employee unions to be appointed by the AFL-CIO Minnesota, to be either a union member residing or working in the region or who is a representative of a union that is active in the region; 3 consumer members, one elected by the community health boards in the region, one elected by the state legislators with districts in the region, and one appointed by the governor; 1 county board member elected by all the county board members in the region; and one state agency commissioner to be appointed by the governor.

REGIONAL TRANSIT BOARD

Mears Park Centre, 230 E. Fifth St., St. Paul 55101, (612)292-8789

Law provides: for appointment by the Metropolitan Council of eight members, one from each metropolitan agency district, including six elected officials of cities, towns, or counties, and governor's appointment of three members, including a member 65 years or older, a member with a disability, and the chair; to coordinate transit programs within the metropolitan area and implement short to mid-range planning consistent with the long range transit plans of the Metropolitan Council. (M.S. 473.373)

Chair: John H. Riley

REHABILITATION REVIEW PANEL

Dept. of Labor and Industry, 443 Lafayette Rd., St. Paul 55155, (612)296-8213

CHAPTER 4 DEPARTMENTS AND AGENCIES

Law provides: for commissioner's appointment of members representing employers, insurers, rehabilitation, medicine, chiropractors and labor; to determine appeals regarding registration of qualified rehabilitation consultants, qualified rehabilitation consultants conduct and accountability, and study rehabilitation and recommend rules. (M.S. 176.102)

Executive Secretary: Janis Keesling

RURAL DEVELOPMENT BOARD

500 Metro Square, 121 E. 7th Place, St. Paul 55101-2146, (612)296-9090

Law provides: for a fifteen member board with nine ex-officio members and six public members appointed by the governor - two elected officials, two farm organization representatives, one business representative, one labor representative; to investigate, evaluate and implement new methods of rural development, including a Challenge Grant Program to assist rural businesses and a Rural Investment Guide to offer recommendations for the legislature and state agencies to allocate state resources and funds to rural Minnesota. (M.S. 116N.02)

Chair: E. Peter Gillette, Jr

SEAWAY PORT AUTHORITY OF DULUTH

P.O. Box 16877, Duluth 55816-0877, (218) 727-8525

Law provides: for governor's appointment of two members, St. Louis county board appointment of two members, Duluth city council appointment of three members; to promote waterborne commerce in port district, may acquire, construct, or facilitate waterfront development, participate in harbor dredging, and is responsible for the sale of land in Airport Industrial Park.

Executive Director: Davis Helberg

STATE BOARD FOR COMMUNITY COLLEGES

203 Capitol Square Bldg., 550 Cedar St., St. Paul 55101, (612)296-3990

Law provides: that a statewide system of eighteen community colleges is under the management of a nine member board, appointed by the governor and confirmed by the senate. Eight members of the board represent congressional districts, a ninth member must be a student or recent student of a community college. Community colleges offer two years of liberal arts and preprofessional classes for transfer to public and private four-year colleges and universities. Day, night and weekend classes also provide career programs (nursing, law enforcement, business), continuing education for working people and lifelong learning opportunities for students of all ages. vocational and technical programs, and continuing education. (M.S. 136.60-136.70)

Chancellor: Dr. Geraldine A. Evans

MINNESOTA COMMUNITY COLLEGES

Anoka-Ramsey Community College, Coon Rapids

Cambridge Center, Cambridge

Arrowhead Community College Region

Fond du Lac Center, Cloquet

Hibbing Community College, Hibbing

Itasca Community College, Grand Rapids

Mesabi Community College, Virginia

Rainy River Community College, International Falls

Vermilion Community College, Ely

Austin Community College, Austin

Clearwater Community College Region

Brainerd Community College, Brainerd

Fergus Falls Community College, Fergus Falls

Northland Community College, Thief River Falls

Inver Hills Community College, Inver Grove Heights

Lakewood Community College, White Bear Lake

Minneapolis Community College, Minneapolis

Normandale Community College, Bloomington

North Hennepin Community College, Brooklyn Park

Rochester Community College, Rochester

Willmar Community College, Willmar

Worthington Community College, Worthington

STATE BOARD OF CHIROPRACTIC EXAMINERS

2700 University Ave. W., Suite 20, St. Paul 55114-1089, (612)642-0591

Law provides: for governor's appointment of five chiropractors and two public members to examine, license, and regulate chiropractors, handle complaints, register professional corporations and coordinate a peer review committee. (M.S. 148.02)

Executive Director: Larry Spicer, D.C.

STATE BOARD OF EDUCATION

714 Capitol Square Bldg., St. Paul 55101, (612)297-1925

Law provides: for governor's appointment and senate confirmation of nine citizens, one from each congressional district and one at-large member - three members must be former local school board members; to direct the Department of Education, adopt rules and set statewide policy for preschool, elementary, secondary, vocational and community education, and public libraries. (M.S. 121.02)

Executive Director: Marsha Gronseth

STATE BOARD OF PUBLIC DEFENSE

625 Fourth Ave. S., #1425, Minneapolis 55415, (612)349-2565

Law provides: the seven member board consists of three public members appointed by the governor and four attorneys acquainted with defense of persons accused of a crime, but not employed as prosecutors, appointed by the Minnesota State Supreme Court. The Board shall approve and recommend a budget to the legislature, as well as establish procedures for distribution of state funding for the board, the office of state public defender, the judicial district public defenders, and the public defense corporations. The board shall approve standards for the offices of the state and district public defenders and for the conduct of all appointed counsel systems as established by the state public defender. The board also appoints the state public defender and all judicial district public defenders. (M.S. 611.215)

Chief Administrator: Richard F. Scherman

STATE BOARD OF TECHNICAL COLLEGES

300 Capitol Square Bldg., St. Paul 55101, (612)296-3995

Law provides: for governor's appointment and senate confirmation of an eleven member board to govern Minnesota's technical college system. Eighteen postsecondary technical colleges, located at thirty-four campuses throughout the state, offer over 1400 credit programs in over 300 occupational areas. Together with credit and non-credit courses offered in approximately 400 Minnesota school districts, businesses, and other satellite locations, the technical colleges annually serve over 300,000 persons seeking technical education. (M.S. 136C.04)

Chancellor of State Board of Technical Colleges: Carole M. Johnson

MINNESOTA TECHNICAL COLLEGES**Albert Lea/Mankato Technical College**

Albert Lea campus

Mankato campus

Alexandria Technical College**Anoka-Hennepin Technical College****Brainerd/Staples Technical College**

Brainerd campus

Staples campus

Dakota County Technical College**Duluth Technical College****Hennepin Technical College**

Brooklyn Park campus

Eden Prairie campus

Hutchinson/Willmar Technical College

Hutchinson campus

Willmar campus

Minneapolis Technical College**MN Riverland Technical College**

Austin campus

Faribault campus

Rochester campus

Northeast Metro Technical College**Northwest Technical College**

Bemidji campus

Detroit Lakes campus

East Grand Forks campus

Moorhead campus

Thief River Falls campus

Wadena campus

Pine Technical College**Range Technical College**

Eveleth campus

Hibbing campus

Red Wing/Winona Technical College

Red Wing campus

Winona campus

St. Cloud Technical College**St. Paul Technical College****Southwestern Technical College**

Canby campus

Granite Falls campus

Jackson campus

Pipestone campus

STATE COUNCIL ON VOCATIONAL TECHNICAL EDUCATION

314 McColl Bldg., 366 Jackson Street, St. Paul 55101, (612)296-4202

Law provides: for governor's appointment of thirteen members, including seven members representing business, industry, agriculture and labor, and six representatives of high schools and technical colleges, among which must be representatives of career guidance and counseling, targeted populations and special education; to report to and advise the governor, the state's education boards, the business community and the public on policy for vocational technical education. (M.S. 136C.50)

Executive Director: John W. Mercer

STATE DESIGNER SELECTION BOARD

State Administration Bldg., G-10, St. Paul 55155, (612)296-4656

Law provides: for appointment by the commissioner of the Department of Administration, with senate confirmation, of five members to select designers for major state building projects. (M.S. 16B.33)

Executive Secretary: George Iwan

STATE FUND MUTUAL INSURANCE COMPANY

900 Wilson Ridge, 7500 Flying Cloud Drive, Eden Prairie 55344-3758

Law provides: for a nine member board of directors, including three members elected by policyholders and four members appointed by the governor with senate confirmation, plus the commissioner of the Department of Labor and Industry and the president of the company; to control and manage the fund created as a non-profit independent public corporation to insure employers against liability for personal injuries to employees. (M.S. 176A.02)

Chair: Tom H. Swain

STATE LOTTERY BOARD

Minnesota State Lottery, 2645 Long Lake Road, Roseville 55113, (612)635-8211

Law provides: for governor's appointment of seven members to advise the director, review and comment on rules and game procedures, procurement contracts, joint lottery agreements, and advertising. (M.S. 349A.03)

Chair: Grace Nelson

TAX COURT

520 Lafayette Rd., 2nd Floor, St. Paul 55155, (612)296-2806

Law provides: that the court is composed of three members appointed by the governor and confirmed by the senate. Taxpayers may file appeals related to any state or local tax, except for special assessments. (M.S., Chapter 271)

Chief Judge: Earl B. Gustafson

TEACHERS RETIREMENT ASSOCIATION

Gallery Bldg., 17 W. Exchange St., Suite 500, St. Paul 55102, (612)296-2409

Law provides: that the association is managed by a board composed of the commissioners of the Department of Education, Department of Finance, and Department of Commerce, four members elected by members, one retiree; to provide eligible members with annuity payments at retirement and disability or survivor benefits. Membership includes all teachers employed in Minnesota's public elementary and secondary schools, state universities, community colleges and all other educational institutions maintained by the State. Not included are those employed by the cities of Minneapolis, St. Paul, and Duluth or by the University of Minnesota and state university or community college teachers first employed after June 30, 1989. (M.S., Chapter 354)

Executive Director: Gary Austin

TELECOMMUNICATION ACCESS FOR COMMUNICATION-IMPAIRED PERSONS BOARD

658 Cedar Street, St. Paul 55155, (612)296-0412 (voice), (612)296-9863 (TDD)

Law provides: for governor's appointment of five communication-impaired members, four members representing telecommunications companies and associations, one communication disabilities professional, a designee of the Department of Human Services and a designee of the Department of Administration; to determine the priority of eligible applicants for initial distribution of communication devices and the circumstances requiring more than one device per household, and to develop, implement, and maintain a statewide toll-free telecommunications relay service to enhance communication between individuals using telecommunication devices for the deaf (TDD) and individuals without such special devices, through assistance of a telephone relay operator. (M.S. 237.50)

Program Administrator: Bill Lamson

TRANSPORTATION REGULATION BOARD

254 Livestock Exchange Bldg., 100 Stockyard Rd., So. St. Paul 55075, (612)296-0400

Law provides: for governor's appointment of a three member body, no more than two members of the same political party. The board may make investigations and determinations, hold hearings, prescribe rules and issue orders respecting control and conduct of businesses coming within its jurisdiction. (M.S., Chapter 174A)

Chair: Richard Helgeson

WATER SUPPLY AND WASTEWATER TREATMENT OPERATORS CERTIFICATION COUNCIL

c/o Gary Englund, Minnesota Dept. of Health, P.O. 59040, Mpls. 55459-0040, (612)627-5133.

Law provides: for appointment by the commissioner of the Department of Health of one water system operator, one representative of the League of Minnesota Cities, and one department representative; and appointment by the commissioner of the Pollution Control Agency of one wastewater system operator, one academic member, and an agency representative; to classify water and wastewater systems and certify operators. (M.S. 115.74)

Chair: William Lloyd

WORKERS' COMPENSATION COURT OF APPEALS

775 Landmark Towers, 345 St. Peter St., St. Paul 55102, (612)296-6526

Law provides: for a five member court appointed by the governor. The court, upon appeal reviews all appealed questions of law and fact concerning workers compensation claims. (M.S. 175A and 176)

Chief Judge: Steven D. Wheeler

WORLD TRADE CENTER CORPORATION

400 World Trade Center, St. Paul 55101, (612)297-1580

Law provides: for a fifteen member board of directors divided among legislators, governor's appointees, membership elected and six non-voting members of the legislature. The corporation manages the state's assets and interest in the World Trade Center project. The corporation operates the World Trade Conference Center and provides information, contacts and education through its network of 250 other World Trade Centers operating worldwide. (M.S. 44A.01 - 44A.07)

President: Richard M. Nolan

CHAPTER FIVE

JUDICIAL BRANCH

Judiciary in Minnesota 216

Supreme Court 216

Court of Appeals 218

District Court 223

Administrative Agencies 238



Minnesota Supreme Court (from left to right)
Standing: Justice Sandra S. Gardebring, Justice M. Jeanne Coyne, Justice Esther M. Tomljanovich, Justice Alan C. Page.
Seated: Justice Rosalie E. Wahl, Chief Justice A.M. (Sandy) Keith, Justice John E. Simonett.

THE JUDICIARY IN MINNESOTA

Constitution provides: "The judicial power of the state is vested in a supreme court, a court of appeals, if established by the legislature, a district court and such other courts, judicial officers and commissioners with jurisdiction inferior to the district court as the legislature may establish" (Article VI, section 1).

SUPREME COURT

Minnesota Judicial Center, 25 Constitution Avenue, St. Paul, MN 55155, (612)296-2581

	Residence	Term Expires
Chief Justice Alexander M. Keith	Rochester	1999
Associate Justice Rosalie E. Wahl	Lake Elmo	1997
Associate Justice John E. Simonett	St. Paul	1995
Associate Justice M. Jeanne Coyne	Edina	1997
Associate Justice Esther M. Tomljanovich	Lake Elmo	1999
Associate Justice Sandra S. Gardebring	Shoreview	1999
Associate Justice Alan C. Page	Minneapolis	1999

Commissioner of Supreme Court: Cynthia M. Johnson

State Court Administrator: Sue K. Dosal

Supreme Court Administrator and Clerk of Appellate Courts: Frederick K. Grittner

Court Information Officer: Rebecca J. Fanning

State Law Librarian: Marvin R. Anderson

Jurisdiction: The Minnesota constitution provides that the supreme court shall have original jurisdiction in such remedial cases as are prescribed by law, and appellate jurisdiction in all cases, but there shall be no trial by jury in the supreme court.

Justices: The constitution provides for one chief justice and from six to eight associate justices. Justices are elected by the people of the state to six-year terms; vacancies are filled by governor's appointment. Justices are elected without party designation. Candidates file for a specific office which is designated on the ballot by the name of the justice holding the office.

Functions: The chief justice of the supreme court is the administrative head of the judicial branch and supervises the work of all courts. A state court administrator, supreme court administrator/clerk of the appellate courts, and state law librarian are appointed by the court. The court has power and duties to promote effective utilization of judicial officers and conduct continuing study of the court system.

Salary: \$103,835 chief justice; \$94,395 associate justices.



Chief Justice
Alexander M. Keith

Biography: Rochester. Born November 22, 1928, Rochester; Amherst College (1950); Yale University Law School (1953); Mayo Clinic legal department (1955-60); private practice (1960-89); Minnesota Senate (1959-63); Minnesota lieutenant governor (1963-67); justice, Supreme Court (1989-90); wife, Marion; sons, Ian, Douglas. Appointed chief justice December 1, 1990; elected 1992.

Associate Justice
Rosalie E. Wahl

Biography: Lake Elmo. Born August 27, 1924; University of Kansas (B.A., 1946); William Mitchell College of Law (J.D., 1967); assistant state public defender (1967-73); professor of law, William Mitchell College of Law (1973-77); five children. Appointed October 3, 1977; elected 1978, 1984, 1990.



Associate Justice
John E. Simonett

Biography: St. Paul. Born July 12, 1924 and grew up in LeCenter; St. John's University (B.A., 1948); University of Minnesota (LL.B., 1951); practiced law, Little Falls (1951-80); married Doris Bogut; six children. Appointed September 8, 1980; elected 1982, 1988.



Associate Justice
M. Jeanne Coyne

Biography: Edina. Born December 7, 1926, Minneapolis; University of Minnesota (B.S.L., 1955; J.D., 1957); private practice, Minneapolis (1957-82). Appointed September 1, 1982; elected 1984, 1990.



Associate Justice
Esther Moellering Tomljanovich


Biography: Lake Elmo. Born November 1, 1931; William Mitchell College of Law (LL.B., 1955); assistant revisor of statutes (1957-66); revisor of statutes (1974-77); district judge (1977-90); married, William S. Tomljanovich; one son. Appointed September 1, 1990; elected 1992.





Associate Justice
Sandra S. Gardebring

Biography: Shoreview. Born June 15, 1947, Bismarck, ND; Luther College (B.A., 1969); University of Minnesota Law School (J.D., 1973; law review); special assistant attorney general (1973-77); commissioner, Minnesota Pollution Control Agency (1977-79, 1982-84); director, U.S. Environmental Protection Agency's Region 5 enforcement division (1979-82); chair, Metropolitan Council (1984-86); commissioner, Minnesota Department of Human Services (1986-89); Minnesota Court of Appeals (1989-91); married Paul A. Ogren. Appointed January 4, 1991; elected 1992.



Associate Justice
Alan C. Page

Biography: Minneapolis. Born August 7, 1945, Canton, OH; University of Notre Dame, (B.A., 1967); University of Minnesota Law School (J.D., 1978); associate, Lindquist & Vennum (1979-84); special assistant attorney general, employment law division, (1985-87); assistant attorney general (1987-93); member, board of regents, University of Minnesota (1989-93); founder, Page Education Foundation (1988); married Diane Sims Page, four children; elected 1992.

COURT OF APPEALS

Minnesota Judicial Center, 25 Constitution Avenue, St. Paul, MN 55155, (612)297-1000

Jurisdiction: The court of appeals has jurisdiction of appeals from all final decisions of trial courts other than conciliation courts except for appeals in certain election contests, convictions of murder in the first degree, and from administrative agencies except appeals from the workers' compensation court of appeals and the tax court. All of these exceptions go directly to the supreme court.

Judges: The Court of Appeals has sixteen judges. Judges are elected by the voters to six-year terms; vacancies are filled by governor's appointment. Judges are elected without party designation and candidates file for a specific seat. All judges of the court are subject to statewide election, but one seat on the court is designated for each congressional district. One year's residence in the district is required for appointment or election to a congressional district seat. The governor designates one of the judges as chief judge, who, subject to the authority of the chief justice, has administrative authority for the court.

Salary: \$93,392 chief judge; \$88,945 judges.



Chief Judge
Paul H. Anderson

Biography: Inver Grove Heights. Born May 14, 1943, Eden Prairie; Macalester College (B.A. 1965; cum laude with departmental honors in political science); University of Minnesota Law School, 1968; VISTA volunteer attorney (1968-69); special assistant attorney general (Criminal Division and Motor Vehicle Division of the Department of Public Safety; 1970; associate (1971-75) and partner (1975-92) Le Vander, Gillen & Miller Law Offices, South St. Paul; Independent School District No. 199, board member and chair; member and chair of Minnesota Judicial Selection Commission (1991-92); married Jan Stadther, two children, Yovanna & Marina. Appointed September 1, 1992.

Roland C. Amundson

Biography: Minneapolis. Born July 29, 1949; Gustavus Adolphus College (B.A., 1971); University of Notre Dame Law School (1975); assistant commissioner of agriculture (1971-73); private practice (1975-81; 1983-88); faculty, William Mitchell College of Law (1981-83); district judge (1988-91). Appointed January 7, 1991; elected 1992.




Gary L. Crippen

Biography: Mendota Heights. Born October 8, 1936, Worthington; Worthington Junior College (A.A. Honors 1956); University of Minnesota (J.D. cum laude, 1960); University of Virginia Law School (LL.M., 1990); private practice (1960-74); county attorney, Nobles county (1966-74); trial judge (1974-84); Minnesota Judicial Council (1971-74); married, Nancy K. Eigeman; children, Anne, Joseph, Sarah, John, Stephen, Mary and Elizabeth. Appointed April 1, 1984; elected 1986, 1992.




Jack Davies

Biography: Born January 6, 1932; Itasca Junior College (A.A. honors, 1952); University of Minnesota (B.A. magna cum laude, 1954); U.S. Army counterintelligence (1954-56); University of Minnesota Law School (J.D. cum laude, 1960); Minnesota state senator (1959-82); chair, Judiciary Committee (1973-82); president of senate (1981-82); professor of law, William Mitchell College of Law (1965-90); member, Constitutional Study Commission (1971-73); Commissioner on Uniform State Laws (1966-present); member: American Law Institute (1980-present); author, *Institutions and Methods of the Law and Legislative Law and Process in a Nutshell*; married, Pat; three children; appointed July 1, 1990, elected 1992.



Thomas G. Forsberg

Biography: Fridley. Born 1927, Appleton; University of Minnesota (LL.B., 1952, law review); private practice (1952-68); Coon Rapids municipal judge (1954-68); Anoka municipal/county court judge (1968-71); district judge (1972-84); married, four children. Appointed April 1, 1984; elected 1986, 1992.





James C. Harten

Biography: Northfield. Born March 24, 1935, Mankato; St. Olaf college (B.A., magna cum laude, Phi Beta Kappa, 1957); Lieutenant, USAF (1957-60); Northwestern University School of Law (J.D., 1964); private practice (1964-76); county attorney, Blue Earth County (1967-71); judge of Blue Earth County Court/District Court (1976-92); assistant chief judge, Fifth Judicial District (1989-92); married, Marion Murner, two children; appointed, February 3, 1992.



Doris Ohlsen Huspeni

Biography: Lindstrom. Born February 19, 1929; University of Minnesota (B.A., 1964); William Mitchell College of Law (J.D., 1970); municipal judge (1980-82); district judge (1982-84); married, five children. Appointed April 1, 1984; elected 1986, 1992.



Thomas J. Kalitowski

Biography: Hastings. Born March 26, 1948; University of Minnesota (B.A., 1970); University of Minnesota Law School (J.D., 1973); special assistant attorney general (1973-75); assistant commissioner of agriculture (1975-77); chair, State Water Planning Board (1977-83); chair, Environmental Quality Board; assistant director, State Planning Agency (1983-84); executive director, Minnesota Pollution Control Agency (1984-87); married, Susan Horn; children, Susanna, Maggie. Appointed November 16, 1987; elected 1990.



Roger M. Klaphake

Biography: St. Cloud. Born June 16, 1942; St. Cloud State University (B.S., 1963); University of Minnesota Law School (J.D., 1966); Roger Nierengarten Law Office (1966-68); Rinke, Klaphake & Noonan, Ltd. (1968-74); judicial officer (1974-75); county court, district court (1975-89); four children. Appointed August 8, 1989; elected 1990.

Harriet Lansing

Biography: St. Paul. Born May 19, 1945; Macalester College (B.A., 1967); University of Minnesota Law School (J.D., 1970); private practice (1973-76); St. Paul city attorney (1976-78); Ramsey county municipal judge (1978-83); married, Allan W. Klein; two children, Alexander, Stuart. Appointed November 1, 1983; elected 1984, 1990.




Fred C. Norton

Biography: St. Paul. Born August 19, 1928, Minneapolis; Wesleyan University (B.A., 1950); University of Minnesota (LL.B., 1955); assistant attorney general (1955-65); private practice (1966-87); Minnesota House of Representatives (1967-87); speaker of the house (1980, 1987); married, Marvel; children, Jeffrey, Cynthia, Katharine. Appointed July 1, 1987; elected 1988.



Edward J. Parker

Biography: Minneapolis. Born 1927, Detroit, MI; University of Minnesota (B.A., 1952; LL.B., 1955); U.S. Marine Corps. (WWII, Korean Conflict); assistant attorney general (1955-60); private practice (1960-63); Minneapolis Municipal Court, Fourth Judicial District Court (1963-74); private practice (1974-83); married, Dorothy Person, 1949; five children. Appointed November 1, 1983; elected 1984, 1990.



Randolph W. Peterson

Biography: Wyoming. Born September 11, 1953; University of Minnesota (B.A., 1976); University of Minnesota Law School (J.D., 1979); Minnesota State Senate (1981-90); married; one child. Appointed December 4, 1990; elected 1992.





R. A. (Jim) Randall

Biography: Center City. Born August 31, 1940, Little Falls; Gonzaga University (B.A., 1962); lieutenant, U.S. Marine Corps (1962); University of Minnesota (J.D., 1967); private practice, Hibbing (1967-84); assistant public defender (1967-84); married, Monica Eichten; three children. Appointed April 1, 1984; elected 1986, 1992.



Robert H. Schumacher

Biography: Eden Prairie. Born January 21, 1936, Minneapolis; College of St. Thomas (B.A., 1957); William Mitchell College of Law (J.D., 1962); private practice (1962-74); Hennepin County Municipal Court, Hennepin County District Court (1974-87); chief judge (1987); three children, John, Anne, Thomas. Appointed December 1, 1987; elected 1990.



Marianne D. Short

Biography: St. Paul. Born March 12, 1951, Minneapolis; Newton College of the Sacred Heart (B.A., 1973); Boston College Law School (J.D., 1976); Dorsey & Whitney (1977-88); special assistant attorney general to Minnesota Department of Public Welfare (1976-77); married, Raymond L. Skowyr, Jr.; two sons, R. Louis, Nicholas. Appointed May 20, 1988; elected 1990.

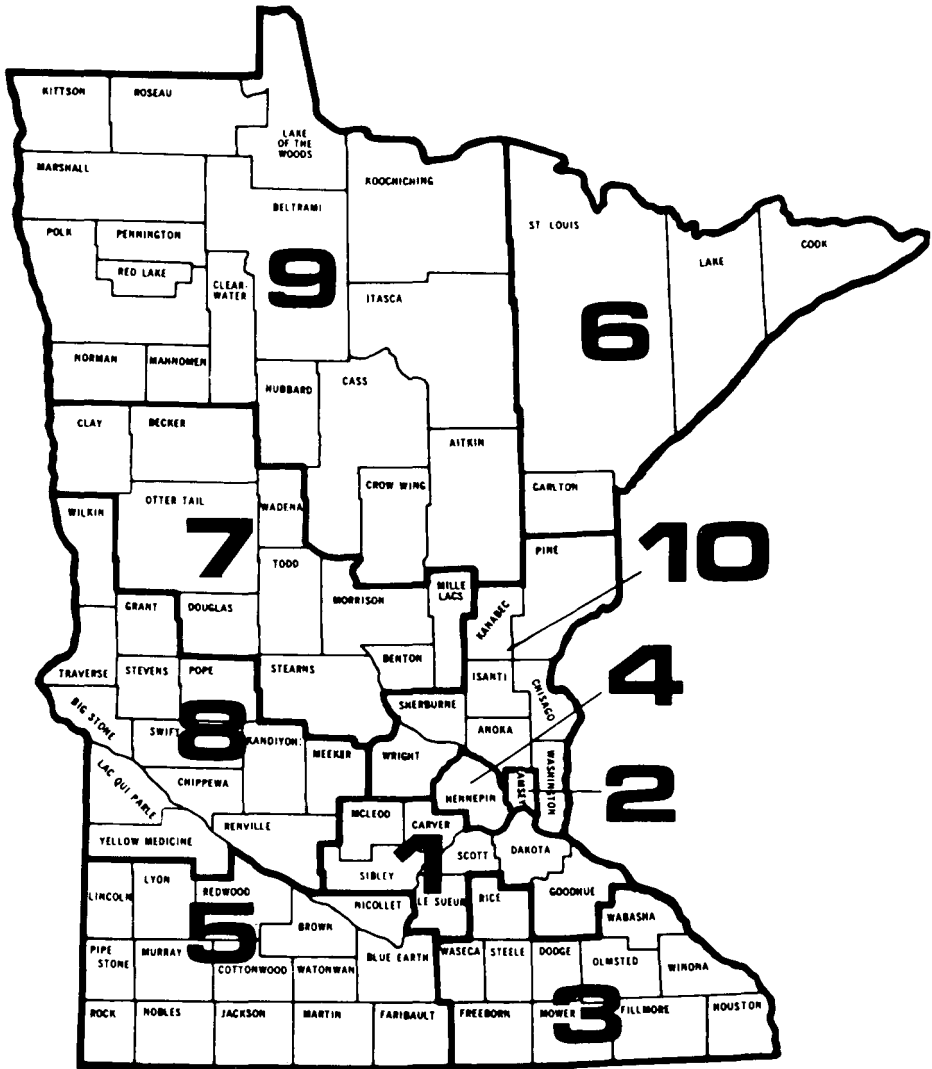
DISTRICT COURT

Jurisdiction: Minnesota has one district court, divided into ten judicial districts. The chief justice of the supreme court has the power to assign judges from one district to serve in another. The constitution provides that the district court has original jurisdiction in civil and criminal cases and such appellate jurisdiction as may be prescribed by law. In Hennepin and Ramsey counties the district courts have juvenile court jurisdiction.

Judges: Each district has three or more judges. Judges are elected by the voters of the district to six-year terms; vacancies are filled by governor's appointment. Judges are nominated and elected without party designation. Candidates file for a specific judgeship. Judges of each district elect a chief judge and assistant chief judge to exercise general administrative authority over the courts of the district.

Salary: \$87,669 chief judges; \$83,494 judges.

DISTRICT COURT MAP



FIRST DISTRICT

District Administrator: Gerald J. Winter
Dakota County Judicial Center, 1560 Highway 55, Hastings 55033, (612)438-4325

Eugene Atkins, Inver Grove Heights. Born 1937, Platte, SD; admitted to bar (1968); private practice (1968-83); county commissioner (1978-83); wife, Andrienne; two children. Appointed January 28, 1983; elected 1984, 1990.

Robert F. Carolan, Mendota Heights. Born 1945, Decorah, Iowa; St. Mary's College (B.A., 1967); University of Iowa (J.D., 1970); Appointed September 11, 1987; elected 1988.

John J. Daly, Burnsville. Born 1930, Rosemount; St. Thomas College (B.A., 1951); University of Minnesota (LL.B., 1954); commissioned officer USAF (1954-56); municipal judge (1965-71); three

children. Appointed September 1, 1971; elected 1972, 1978, 1984, 1990.

Robert J. Goggins, New Prague. Born 1936, Fond du Lac, Wisconsin; University of Wisconsin (B.S. 1962); William Mitchell College of Law (J.D., 1967); U.S. Army (1955-57); wife, Joan; two children. Appointed October 18, 1985; elected 1986, 1992.

Duane R. Harves, Burnsville. Mankato State University (B.A., 1963); William Mitchell College of Law (J.D., 1967); trial attorney (1967-72); hearing examiner, Minnesota Department of Commerce (1972-73); deputy commissioner of securities (1973-75); chief administrative law judge, Minnesota Office of Administrative Hearings (1975-88); adjunct professor, William Mitchell College of Law (1977-88); faculty member, National Judicial College (1980-present); married, three children. Appointed July 1, 1988; elected 1990.

George H. Hoey, Burnsville. Born 1941, Minneapolis; University of Minnesota (B.S., 1963; J.D., 1966); U.S. Navy, Judge Advocate General's Corps (1967-69); private practice (1969-81). Appointed April 13, 1981; elected 1982, 1988.

Peder B. Hong, Red Wing. Born 1941, Northfield; St. Olaf College (B.A. magna cum laude, 1963); Yale Law School (LL.B., 1969); special assistant attorney general (1975-80); private practice 17 years; Goodhue county misdemeanor public defender (1980-90); wife, Joanne; two children. Appointed January 4, 1991, elected 1992.

H. Richard Hopper, Sunfish Lake. Born 1948, Passaic, New Jersey; Calvin College (B.A., 1970); Boston College (J.D., 1973); law clerk, Minnesota Supreme Court (1973-74); assistant Dakota county attorney (1974-78); assistant First Judicial District public defender (1978-87); Dakota county examiner of titles (1984-89); wife, Gwen; six children. Appointed March 4, 1989; elected 1990.

Thomas R. Howe, Waconia. Born 1941, Beloit, Wisconsin; St. Thomas College (1964); University of Minnesota Law School (1967); U.S. Coast Guard (1967-70); private practice (1970-79); county judge (1979-83); married, three children. Appointed January 28, 1983; elected 1984, 1990.

Gerard W. Kalina, Burnsville. Born 1928, New Prague; University of Minnesota; William Mitchell College of Law (LL.B., 1960); law practice (1961-72); county judge (1972-83); past president, Minnesota County Judges Assn. Appointed April 25, 1983; elected 1984, 1990.

Philip T. Kanning, Shakopee. Born 1946, Truman; Valparaiso University (B.S., 1968); William Mitchell College of Law (J.D., 1974); private practice (1974-84); wife, Marianne; three children. Appointed May 5, 1984; elected 1986, 1992.

Thomas R. Lacy, South St. Paul. Born 1938; St. Thomas College (B.A., 1960); William Mitchell College of Law (J.D., 1965); private practice (1966-83); wife, Jeanne; five children. Appointed March 22, 1983; elected 1984, 1990.

Edward Lynch, Inver Grove Heights. Born 1947, St. Paul; College of St. Thomas (B.A., 1970); University of Minnesota (J.D., 1973); private practice (1973-89); married; one child. Appointed July 1, 1989; elected 1990.

Martin J. Mansur, West St. Paul. Born 1926; municipal judge (1968-71); county judge (1971-81); active in civic organizations including St. Jude's Hospital; wife, Margaret; father and grandfather. Appointed March 3, 1981; elected 1982, 1988.

Thomas G. McCarthy, Winthrop. Born 1949, St. Paul; College of St. Thomas (B.A., 1971); University of Notre Dame Law School (J.D., 1974); private practice (1974-88); Sibley county attorney (1979-88); wife, Patty; three children. Appointed February 12, 1988; elected 1990.

Richard J. Menke, Prior Lake. Born 1935, Jordan; University of Minnesota (1953-60); county judge (1974-83); wife, Judith Anderson; three daughters. Appointed January 28, 1983; elected 1984, 1990.

Leslie M. Metzen, South St. Paul. University of Minnesota (B.S., 1970); William Mitchell College of Law (J.D., 1979); married; three children. Appointed May 7, 1986; elected 1988.

Thomas M. Murphy, West St. Paul. Born 1934, St. Paul; St. Thomas College (B.A., 1956); William Mitchell College of Law (B.S.L., 1959; J.D., 1961); private practice (1961-85); wife, Marianne Bell; four children. Appointed October 1, 1985, elected 1986, 1992.

Raymond Pavlak, South St. Paul. Born 1927; College of St. Thomas; William Mitchell College of Law; U.S. Navy (WWII); Minnesota legislature (1965-74); wife, Jeroline; five children. Appointed August 1, 1974; elected 1976, 1982, 1988.

John C. Schmidt, LeSueur. Born 1926, LeSueur; University of Minnesota (B.S.L., 1951; LL.B. 1953); U.S.A.F. (WWII); private practice (1953-80); wife, Barbara; one child, Kristin. Appointed May 7, 1980; elected 1982, 1988.

Michael V. Sovis, Burnsville. Born 1949, Minneapolis; University of Minnesota (B.A., 1971); Hamline University School of Law (J.D. cum laude, 1975); private practice (1975-88); sons, Eric and Sean. Appointed June 1, 1988; elected 1990.

Richard Spicer, Mendota Heights. Born 1947, St. Paul; University of Minnesota (B.A., 1969); University of Kentucky (J.D. 1972); private practice (1972-90); married; two children. Appointed January 4, 1991, elected 1992.

Patrice K. Sutherland, Inver Grove Heights. University of Minnesota (B.S., 1976); William Mitchell College of Law (J.D., 1980); private practice (1980-90). Appointed July 1, 1990, elected 1992.

William F. Thuet, Hastings. Born 1947, St. Paul; University of Minnesota-Duluth (B.A., 1969); University of Minnesota (J.D., 1972); wife, Linda; three children. Appointed June 1, 1983; elected 1984, 1990.

LeRoy W. Yost, Hutchinson. Born 1939, Lincoln, Nebraska; Hamline University (B.A.); William Mitchell College of Law (J.D.); U.S. Air Force; wife, Pamela; two children. Appointed December 1, 1971; elected 1974, 1980, 1986, 1992.

Michael A. Young, Chaska. Born 1947, Faribault; University of Minnesota (B.A., 1969; J.D., 1973); private practice (1973-83); wife, Stephanie; two children. Appointed June 15, 1983; elected 1984, 1990.

SECOND DISTRICT

District Administrator: Suzanne Alliegro
Room 1001, Ramsey County Courthouse, St. Paul 55102, (612)266-8266

James M. Campbell, St. Paul. Born May 12, 1949; College of St. Thomas (1971); William Mitchell College of Law (1975); special assistant attorney general (1978-82); private practice (1975-78, 1982-88). Appointed April 6, 1988; elected 1990.

James H. Clark, Jr., St. Paul; University of Minnesota (B.A., 1970), University of Minnesota Law School (1973-79); Control Data Corporation (1979-89); private practice (1989-92); married, two children. Appointed January 27, 1993.

Lawrence David Cohen, St. Paul. Born April 17, 1933, St. Paul; University of Minnesota Law School (B.S.L., 1955; J.D., 1957); private practice (1957-72, 1976-87); Ramsey county commissioner (1970-72); mayor, city of St. Paul (1972-76). Appointed January 4, 1988; elected 1990.

John Stevens Connolly, St. Paul. Born February 16, 1932; St. Thomas College (1954); Georgetown Law Center (1957); private practice (1957-86); public defender (1959-61). Appointed October 7, 1986; elected 1988.

Michael Talbot DeCourcy, St. Paul. Born 1946; University of Minnesota (B.A., 1968); William Mitchell College of Law (J.D., 1972); assistant St. Paul city attorney (1972-75); assistant Ramsey county public defender (1975-86); private practice (1975-91); wife, Merry; three children. Elected 1990.

Roland J. Faricy, St. Paul. Born 1934; University of Minnesota (B.B.A., 1956; LL.B., 1961); private practice (1961-66); assistant U.S. attorney (1966-68); married, four children. Appointed June 1, 1968; elected 1970, 1976, 1982, 1988.

Kenneth J. Fitzpatrick, St. Paul. St. Paul Seminary; William Mitchell College of Law; assistant attorney general; city attorney; wife, Mary Ann; four children. Appointed June 2, 1973; elected 1976, 1982, 1988.

Charles A. Flinn, Jr., St. Paul. Born April 10, 1940, Windom; Yale University (1962); University of Minnesota (LL.B., 1965); U.S. Air Force Reserve; private practice (1965-80). Appointed January 7, 1980; elected 1982, 1988.

Paulette Kane Flynn, St. Paul. Derham Hall High School, College of St. Catherine, William Mitchell College of Law; assistant city attorney; private practice; married, two children. Appointed September

CHAPTER 5 JUDICIAL BRANCH

11, 1991; elected 1992.

Kathleen R. Gearin, St. Paul. Born September 22, 1944, St. Paul; College of St. Catherine; William Mitchell College of Law; assistant Ramsey county attorney (1975-86). Elected 1986, 1992.

Donald E. Gross, St. Paul. University of Minnesota (B.S.L.; B.B.A.; J.D., 1953); U.S. Navy Judge Advocate (1953-60); private practice (1960-75); part time municipal judge (1964-76). Elected 1964, 1970, 1976, 1982, 1988.

Gregg E. Johnson, St. Paul. Born 1950; University of Minnesota (B.A. 1972); Hamline University School of Law (J.D., 1983); Metropolitan Council (1974-84), Ramsey County Public Defender (1984-92); wife, Susan, four children. Appointed October 1, 1992.

Mary Louise (May) Klas, St. Paul. Born June 5, 1930, St. Paul; St. Joseph's Academy; College of St. Catherine (1952); William Mitchell College of Law (1960); private practice (1960-86). Appointed October 7, 1986; elected 1988.

Allan R. Markert, St. Paul. University of Minnesota (B.S., 1955); William Mitchell College of Law (J.D., 1959); U.S. Army (1951-53); assistant county attorney (1961-66). Appointed January 25, 1968; elected 1970, 1976, 1982, 1988.

Margaret M. Marrinan, St. Paul. College of St. Catherine (1969); University of Minnesota Law School (1972); private practice (1972-74); assistant Ramsey county attorney (1974-84); MSBA board of governors (1987). Elected 1984, 1990.

M. Michael Monahan, St. Paul. Born 1941, Buenos Aires, Argentina; Georgetown University (A.B., 1964), University of Minnesota (J.D., 1967); U.S. Army (1967-69), private practice, Maun & Simon (1969-1991). Appointed May 6, 1991; elected 1992.

J. Thomas Mott, Little Canada. Born November 9, 1949, Rochelle, Illinois; Austin State Junior College (A.A., 1970); University of Minnesota (B.A., 1972); William Mitchell College of Law (J.D., 1976); private practice (1976-88). Appointed March 18, 1988; elected 1990.

George O. Petersen, Arden Hills. Born November 3, 1938; University of Minnesota Law School (J.D., 1964); private practice, Peterson, Bell & Converse (1964-74); municipal judge (1974-86). Elected 1974, 1980, 1986, 1992.

Bertrand Poritsky, St. Paul. Dartmouth College (A.B.); Columbia Law School (LL.B.); U.S. Army; municipal judge (1971-83); married, two daughters, two stepdaughters, one stepson. Appointed judge August 12, 1983; elected, 1984, 1990.

Salvador Miguel Rosas, St. Paul. Born 1950; DePaul University (1972); University of Minnesota Law School (1976); Southern Minnesota Regional Legal Services (La Oficina Legal) (1976-81); Centro Legal Inc. (1981-84); Neighborhood Justice Center, Inc. (1984-90). Appointed October 8, 1990, elected 1992.

Joseph E. Salland, St. Paul. Born June 19, 1926; Cretin High School; St. Thomas College; University of Minnesota Law School; U.S. Air Force (WWII). Appointed May 8, 1974; elected 1976, 1982, 1988.

Gordon W. Shumaker, Jr., St. Paul. Born February 10, 1942; St. Thomas College (B.A., 1964; M.A., 1965); William Mitchell College of Law (J.D., 1971); Meier, Kennedy, Quinn and Shumaker (1971-82). Appointed March 10, 1982; elected 1984, 1990.

Joanne M. Smith, Vadnais Heights. Born 1946; University of Minnesota, Duluth (B.A., 1968; M.A. 1971); Hamline University School of Law (J.D., 1977); municipal judge (1983-86). Appointed November 10, 1983; elected 1986, 1992.

Edward S. Wilson, St. Paul. Born October 20, 1948; Macalester College (B.A., 1970); University of Minnesota Law School (J.D., 1974); Legal Aid Society of Minneapolis (1974-79); Neighborhood Justice Center (1979-87). Appointed September 1, 1987; elected 1988.

THIRD DISTRICT

District Administrator: Donald Cullen
2200 Second Street S.W., Suite 101, Rochester 55902, (507)285-7463

Lawrence E. Agerter, Kasson. University of Minnesota; Mankato State University (B.A., 1963);

William Mitchell College of Law (J.D., 1968); private practice; county attorney (1971-76). Appointed October 15, 1976; elected 1978, 1984, 1990.

Bernard E. Borene, Northfield. Born 1945, Montevideo; University of Minnesota (B.A., 1967); University of Minnesota Law School (J.D., 1970); private practice (1971-84); wife, Julie; three children. Appointed April 2, 1984; elected 1986, 1992.

Thomas R. Butler, Albert Lea. Born 1932, Mankato; St. Thomas College (B.A., 1954); University of Minnesota (LL.B., 1957); private practice (1957-77); wife, Barb; four children. Appointed August 1, 1977; elected 1978, 1984, 1990.

Dennis A. Challeen, Winona. Born 1936; Stout University; University of Minnesota; William Mitchell College of Law (J.D., 1963); private practice (1963-72); municipal, county judge (1964-84). Appointed July 17, 1972; elected 1984, 1990.

John J. Chesterman, Albert Lea. Born 1942; University of Minnesota (B.A. 1964); University of Minnesota (J.D. 1969); private practice (1969-90); Peace Corps (1964-65); wife, Sally; two children. Appointed May 23, 1990, elected 1992.

Casey J. Christian, Owatonna. Born 1950; University of Minnesota (B.A. 1972); William Mitchell (J.D. cum laude, 1982); U.S. Army M.P. (1972-74); private practice (1984-90); assistant Steele county attorney (1982-90); wife, Margaret; four children. Appointed June 18, 1990, elected 1992.

Lawrence T. Collins, Winona. Moorhead State University (B.A., 1964); University of Minnesota Law School (J.D., 1968); USMC (1957-60); assistant attorney general (1968-70); private practice (1970-82). Appointed February 8, 1982; elected 1984, 1990.

Lawrence T. Gallagher. College of St. Thomas (B.S., 1951); University of Minnesota (J.D., 1963); private practice (1963-77); U.S. Army (1952-55); part-time municipal judge (1965-72). Appointed March 1, 1977; elected 1978, 1984, 1990.

John S. Gowan, Rochester. Born 1927; University of Minnesota (B.A., 1950); University of Minnesota (J.D., 1956); U.S. Navy (WWII and Korea); private practice (1956-90); Board of Governors, MTLA (1983-84); wife, Helen; three children. Appointed August 17, 1990; elected 1992.

Margaret Shaw Johnson, Winona. University of Minnesota (B.A., 1968); William Mitchell College of Law (J.D. cum laude, 1980); general practice (1980-87). Appointed April 30, 1987; elected 1988.

William Andrew Johnson, Northfield. Born 1945; Michigan State University (B.A., 1967); Harvard Law School (J.D., 1972); county judge (1977-84); married, three children. Appointed March 9, 1984; elected 1986, 1992.

Harold G. Krieger, Rochester. Macalester (B.A. summa cum laude, 1950); St. Paul College of Law (LL.B., 1955); William Mitchell College of Law (J.D.); U.S. Navy (WWII); private practice (1956-75); Minnesota State Senate (1963-74). Elected 1974, 1980, 1986, 1992.

James L. Mork, Blooming Prairie. Born 1939; University of Minnesota Law School (1965); National Judicial College (1979); chair, Minnesota Jury Standards Commission; wife, Tricia; children, Kristin, John. Elected 1978, 1984, 1990.

Ancy L. Morse, Rochester. Born March 8, 1935; University of Minnesota Law School (1959); husband, Robert Morse, M.D.; three daughters and one son. Appointed November 14, 1983; elected 1986, 1992.

Duane M. Peterson, Caledonia. Born 1929; University of Minnesota - Duluth (1947-49); St. Paul College of Law (LL.B. cum laude, 1953); U.S. Marine Corps (1953-55); private practice (1955-89); Minnesota Tax Court (1970-75); president, MTLA (1975); elected ABOTA (1980); wife, Patricia; five children. Appointed September 29, 1989; elected 1990.

Gerard W. Ring, Rochester. Born 1938. College of St. Thomas (1956-59); Georgetown University (1959-61); University of Minnesota (J.D., 1964); private practice (1964-72); municipal judge (1972); county judge (1972-84); Bush Fellow, Harvard University (1975-76); wife, Carole; five children. Appointed July 1, 1972; elected 1984, 1990.

Michael H. Seibel, Austin. Born 1951; University of Minnesota (B.A., 1973); Hamline University School of Law (J.D., 1977); private practice (1977-78, 1981-88); assistant county attorney (1978-81); wife, Linda; three children. Appointed November 4, 1988; elected 1990.

Clement H. Snyder, Preston. Born 1930; University of Notre Dame (B.A. 1953; LL.B. 1954); U.S. Marine Corps (1955-58); private practice (1958-76); county judge (1976-84). Appointed October 1, 1976; elected 1978, 1984, 1990.

Dennis H. Weber, Lake City. Born 1936, Trimont; Mankato State University (B.S., 1958); University of Minnesota Law School (J.D., 1970); U.S. Army (1959-60). Appointed March 1, 1973; elected 1974, 1980, 1986, 1992.

Joseph F. Wieners, Rochester. Born 1947; College of St. Thomas (B.A., 1969); University of Minnesota (J.D., 1973); private practice (1974-89); Dodge county attorney (1976-78), (1983-89); wife, Sharon; two children. Appointed September 1, 1989; elected 1990.

Gerald Wolf, Moorhead State University (B.A., 1967); University of North Dakota (J.D., 1970); U.S. Marines (1958-60); private practice; assistant county attorney (1970-74). Elected 1974, 1980, 1986, 1992.

FOURTH DISTRICT

District Administrator: Jack M. Provo
C-1251, Government Center, Minneapolis 55487, (612)348-5016

George R. Adzick, Eden Prairie. Born May 2, 1924; University of Minnesota (B.A., 1949); William Mitchell College of Law (B.S.L., 1957); widower; children, Mark, Andrea, George. Appointed February 18, 1986; elected 1988.

H. Peter Albrecht, Minneapolis. Born 1944; University of Minnesota (B.A., 1967; J.D., 1971); assistant state public defender (1971-72); private practice (1972-76); municipal judge (1977-84). Appointed January 1, 1977; elected 1986, 1992.

Pamela Gayle Alexander, Minneapolis. Born 1952; Augsburg College; University of Minnesota Law School (1977); private practice (1977-80); assistant county attorney (1980-83); municipal judge (1983-86). Appointed February 9, 1983; elected 1984, 1990.

Ann Leslie Alton, Plymouth. Born September 10, 1945; Smith College (B.A., 1967); University of Minnesota Law School (J.D., 1970); assistant county attorney (1970-89). Appointed July 7, 1989; elected 1990.

Catherine L. Anderson, Hopkins. Born April 30, 1947; private practice (1973-75, part-time), public defender (1973-79 part-time), felony prosecutor (1979-82), special assistant attorney general (1982-83); director, American Prosecutors Research Institute (1983-84), special assistant county attorney (1984-86), director of Civil Liability Reduction Program (1986-91), sr. supervising attorney - civil division section chief (1988-91). Appointed January 4, 1991; elected 1992.

Patricia L. Belois, Minneapolis. Born May 31, 1945; University of Minnesota (B.A., 1967); University of Minnesota Law School (1970); private practice (1971-73); public defender (1971-76); district court referee (1976-87). Appointed June 16, 1987; elected 1988.

Kevin S. Burke, Minneapolis. Born September 17, 1950; University of Minnesota (B.A. summa cum laude, 1972; J.D., 1975); assistant public defender (1975-79); private practice (1979-84). Appointed July 26, 1984; elected 1986, 1992.

Phillip D. Bush, Minneapolis. Born May 16, 1951; University of Minnesota (Bachelor of Elective Studies, 1975); Sheffield University (M.A., 1977); University of Minnesota Law School (J.D., 1980); married, two sons. Appointed July 7, 1989; elected 1990.

Thomas H. Carey, Minneapolis. Born 1937; William Mitchell College of Law (B.S.L., 1963); University of North Dakota (J.D., 1964); married, four children. Appointed July 15, 1986; elected 1988.

William B. Christensen, Bloomington. Born 1936, Duluth; University of Minnesota (B.A., 1959); William Mitchell College of Law (J.D., 1964); municipal judge (1967-86); married, two children. Elected 1966, 1972, 1978, 1984, 1990.

Harry Seymour Crump, Minneapolis. Born December 20, 1937; University of Illinois (B.S., 1967); DePaul University (J.D., 1974); federal public defender (1974); field attorney, N.L.R.B. (1974-75); Legal Advice Clinics (1975-87); state administrative law judge (1978-84); commissioner, Public Utilities Commission (1984-87). Appointed December 1, 1987; elected 1988.

Andrew W. Danielson, Minneapolis. Born December 14, 1932; University of Minnesota (B.S.L., 1954; J.D., 1961); private practice (1961-71); municipal court judge (1971-72); district court judge (1972-76); United States attorney (1976-79); private practice (1979-88). Appointed June 2, 1988; elected 1990.

Mary L. Davidson, Edina. Born September 17, 1939; Stanford University (A.B., 1960); University of Minnesota Law School (1975); private practice (1975-80); family court referee (1980-87). Appointed July 6, 1987; elected 1988.

Michael James Davis, Minneapolis. Born 1947; Macalester College, University of Minnesota Law School (1972); adjunct professor, University of Minnesota Law School; municipal judge (1983-84). Appointed February 9, 1983; elected 1986, 1992.

David M. Duffy, Minneapolis. Born July 10, 1947; Villanova University (B.A., 1969; J.D., 1972); private practice (1975-77). Appointed August 3, 1987; elected 1988.

Eugene J. Farrell, Bloomington. St. Thomas College (B.A., 1947); University of Minnesota (J.D., 1949); infantry (WWII); private practice (1949-66); municipal court (1967-86). Appointed July 31, 1967; elected 1968, 1974, 1980, 1986.

Patrick W. Fitzgerald, Golden Valley. Born August 5, 1927; Creighton University Law School (LL.B., 1951); trial attorney (1951-73); municipal judge (1973-74); married, six children. Appointed March 16, 1973; elected 1976, 1982, 1988.

Harvey C. Ginsberg, St. Louis Park. Born September 2, 1953; Hamline University (B.A.), University of Minnesota Law School (1980); private practice (1980-82), assistant Carver county attorney (1982-87), assistant Hennepin county attorney (1987-91). Appointed January 4, 1991; elected 1992.

Isabel Gomez, Minneapolis. Middlebury College; University of Minnesota (M.A.); Arizona State University (J.D.); law clerk, Arizona Supreme Court; St. Paul Neighborhood Justice Center. Appointed April 1, 1984; elected 1986, 1992.

Myron S. Greenberg, Golden Valley. Born September 13, 1943; University of Minnesota (B.A., 1966; J.D., 1969); corporate attorney (1971-74); administrative law judge (1975-83); assistant chief administrative law judge (1983-87). Appointed July 2, 1987; elected 1988.

Bruce Hartigan, Minneapolis. Born April 19, 1932; University of Minnesota (B.S., 1956; J.D., 1961); private practice (27 years); public defender (1963-65 and 1967-68). Appointed July 15, 1988; elected 1990.

Deborah Hedlund, Wayzata. Born 1947; University of Kansas (B.S., 1969); University of Minnesota (J.D., 1972); public defender (1972-73); city attorney (1974-80); municipal, family court (1980-87). Appointed November 1, 1980; elected 1982, 1988.

William R. Howard, St. Louis Park. Born September 15, 1945; University of Minnesota (B.A., 1968); University of Minnesota Law School (J.D., 1971); assistant attorney general (1971-89). Appointed July 25, 1990; elected 1992.

Marilyn J. Justman, Minneapolis. Born December 28, 1947; Vanderbilt University (B.A., 1970); University of Chicago (M.A., 1971); University of Wisconsin Law School (J.D., 1978); assistant public defender (1984-90); adjunct professor, William Mitchell College of Law (1983-84); private practice (1979-82). Appointed January 12, 1990; elected 1992.

Harold Kalina, Minneapolis. Born July 2, 1928; University of Minnesota (B.S., 1949; J.D., 1953); Minnesota Senate (1955-72); instructor business law, Minneapolis public school system (1960-65); district court judge (1972-83); private practice (1983-90). Appointed April 16, 1990; elected 1992.

Franklin J. Knoll, Minneapolis. Born 1940, Minneapolis; St. John's University (B.A., 1962); University of Minnesota (J.D., 1966), Minnesota Senate (1973-82); married, three children. Appointed April 1, 1984; elected 1986, 1992.

LaJune Thomas Lange, Minneapolis. Born 1946; Augsburg College (B.S., 1975); University of Minnesota Law School (J.D., 1978); municipal judge (1985-86); married. Appointed January 7, 1985; elected 1986, 1992.

Steven Z. Lange, Edina. University of Minnesota (B.A., 1960; J.D., 1963); Phi Beta Kappa; assistant county attorney (1964-66); assistant U.S. attorney (1966-67); city prosecutor (1970-86); private practice (1967-86). Appointed May 12, 1986; elected 1988.

Gary Larson, Shorewood. Born May 23, 1943; University of Minnesota (B.A., 1964; J.D. cum laude, 1967); private practice (1968-75); married, three children. Appointed March 18, 1985; elected 1986, 1992.

Roberta K. Levy, Golden Valley. Born March 18, 1937; Temple University (B.A. magna cum laude); University of Minnesota Law School (J.D. magna cum laude); municipal judge (1978-83). Appointed May 30, 1978; elected 1986, 1992.

Peter J. Lindberg, Edina. Born September 9, 1935; University of Minnesota (B.A., 1961; LL.B., 1963); municipal judge (1974-83); married, three children. Appointed May 1, 1974; elected 1984, 1990.

Robert H. Lynn, Minneapolis. Born September 11, 1946; Dartmouth College (B.A., 1968); University of Minnesota (J.D., 1973); private practice (1973-75, 1985-88); county attorney (1975-85). Appointed July 15, 1988; elected 1990.

Daniel H. Mabley, Minneapolis. Born December 26, 1948; Carleton College (B.A., 1971), University of Minnesota Law School (1974); private practice (1974), St. Paul city attorney (1975-78), Dakota county attorney (1978-80), Hennepin county attorney (1980-92). Appointed October 13, 1992.

Henry W. McCarr, Minneapolis. Born July 4, 1927; St. Thomas College (B.A.); William Mitchell College of Law (B.S.L., 1954; J.D. cum laude, 1955); municipal judge (1976-83). Appointed January 1, 1976; elected 1984, 1990.

E. Anne McKinsey, Minneapolis. Born September 28, 1946; University of Minnesota (B.A., 1971); Washington College of Law (J.D., 1976); assistant United States attorney for the District of Columbia (1977-82); private practice (1983-90). Appointed August 6, 1990; elected 1992.

Ann D. Montgomery, Robbinsdale. Born May 9, 1949, Litchfield; University of Kansas (B.S., 1971); University of Minnesota (J.D., 1974); assistant U.S. attorney (1976-83); municipal judge (1983-85). Appointed September 1, 1983; elected 1986, 1992.

Cara Lee T. Neville, St. Louis Park. William Mitchell College of Law (1975); municipal court (1983); two children. Appointed September 1, 1983; elected 1988.

Beryl A. Nord, Edina. Born 1948; Macalester College; University of Minnesota (B.A. cum laude, 1970; J.D. cum laude, 1973); assistant city attorney (1974-83); municipal judge (1983-86). Appointed April 11, 1983; elected 1984, 1990.

Allen Oleisky, Minneapolis. Born March 31, 1938, Pierre, SD; University of Minnesota (B.A., 1960; J.D., 1962); municipal judge (1972-74); juvenile division of district court since 1979. Appointed July 1, 1972; elected 1976, 1982, 1988.

Dolores C. Orey, Minneapolis. Born January 16, 1930, New York; Cornell University (B.A., 1951; LL.B., 1954); legal services attorney (7 years); private practice (22 years); widowed, three children. Appointed August 18, 1986; elected 1988.

Delila F. Pierce, Minneapolis. Born January 21, 1934, St. Cloud; University of Minnesota Law School (J.D. cum laude, 1958); private practice (15 years); municipal judge (1974-83). Appointed April 9, 1974; elected 1984, 1990.

Charles A. Porter, Jr., Minneapolis. University of Minnesota Law School (1970); U.S. Air Force judge advocate (1970-74); private practice (1974-80); municipal judge (1980-82); U.S. Navy Reserve. Appointed September 10, 1980; elected 1984, 1990.

William S. Posten, Minneapolis. Born March 10, 1931, East Moline, IL; William Mitchell College of Law (J.D., 1959); assistant Hennepin county attorney (1961-73); municipal judge (1973-76). Appointed August 1, 1973; elected 1978, 1984, 1990.

Sean Jerome Rice, Minneapolis. Born May 6, 1952; Harvard College (B.A., 1976); Hamline University Law School (1980); private practice (1981-87). Appointed July 1, 1987; elected 1988.

Marilyn Brown Rosenbaum, Minnetonka. Born September 2, 1944; University of Illinois (B.S., 1966), Georgetown University Law Center (1969); civil rights (1969-72), IRS (1972-77), private practice (1977-92). Appointed July 21, 1992.

Robert G. Schiefelbein, Edina. Born 1932, Minneapolis; St. Thomas Academy; University of Minnesota (B.S.L.; J.D.); military counter-intelligence corps (1956-58); private practice (1959-82).

Appointed June 1, 1982; elected 1984, 1990.

Richard B. Solum, Minneapolis. Born March 1, 1944; University of Kansas (B.S., 1966), University of Minnesota Law School (1969); private practice (1969-92.) Appointed January 17, 1992.

John J. Sommerville, Minneapolis. Born 1946; University of Minnesota (B.A., 1968; J.D., 1972); Eighth Circuit Court of Appeals (1972-74); private practice (1974-83); municipal judge (1983-86). Appointed November 23, 1983; elected 1986, 1992.

John M. Stanoch, Bloomington. Born December 4, 1957; University of Wisconsin-Madison (B.A., 1980), William Mitchell College of Law (1985); private practice (1986-91). Appointed January 4, 1991; elected 1992.

Stephen D. Swanson, Minneapolis. Born November 3, 1944; Miami University (B.A., 1966); University of Cincinnati School of Law (J.D., 1969); New York University School of Law (LL.M., 1971); attorney (1971-85); administrative law judge (1985-88). Appointed July 7, 1989; elected 1990.

Edward Toussaint, Jr., St. Louis Park. Born October 7, 1941; Chicago State University (B.S., 1964), DePaul University Law School (1974); insurance attorney (1975-81), workers compensation judge (1981-87), appellate judge, workers compensation court of appeals (1987-92). Elected January 17, 1992.

Thomas W. Wexler, Edina. Born September 26, 1941; University of Minnesota (B.S., 1963), University of Minnesota Law School (1966); U.S. Army (1966-68), private practice (1969-90.) Elected 1990.

Lucy Wieland, Minneapolis. Born August 8, 1950; Stanford University (A.B., 1972); William Mitchell College of Law (1982); county attorney (1982-85); private practice (1985-90). Appointed July 25, 1990; elected 1992.

FIFTH DISTRICT

District Administrator: Richard H. Fasnacht
P.O. Box 3366, Mankato 56001, (507)388-5204

David E. Christensen, Pipestone. Born February 12, 1940; University of Minnesota (B.A., 1972; J.D., 1968); U.S.A.F. (1962-65); private practice (1968-78). Elected 1978, 1984, 1990.

Timothy K. Connell, Luverne. Born June 9, 1949; St. John's University (1971); William Mitchell College of Law (1976); private practice (1976-87); Rock county attorney (1976-86). Appointed June 30, 1987; elected 1988.

Terry M. Dempsey, New Ulm. Born February, 1932; College of St. Thomas (B.S.); University of California, Hastings School of Law (J.D.); public defender, 5th Judicial District (2 years); city attorney, New Ulm (10 years). Appointed 1992.

Jeffrey L. Flynn, Worthington. Born March 23, 1949; St. John's University (1971); William Mitchell College of Law (1975); private practice (1975-84). Appointed June 1, 1984; elected 1986, 1992.

Bruce F. Gross, Windom. Born January 10, 1946; Gustavus Adolphus College (B.A., 1968); Hamline University (J.D., 1977); private practice (1977-89); county attorney (1979-89). Appointed July 31, 1989; elected 1990.

George I. Harrelson, Marshall. Born March 24, 1935; University of Minnesota (1971); William Mitchell College of Law (J.D., 1975); U.S. Army; private practice (1977-83); district public defender (1980-82); county attorney (1983). Appointed May 23, 1983; elected 1984, 1990.

Richard L. Kelly, Mankato. Born July 25, 1928; St. John's University (1952); William Mitchell College of Law (1957); U.S. Navy; private practice (1957-80). Elected 1980, 1986, 1992.

Warren E. Litynski, St. Peter. Born July 4, 1936; Rochester Jr. College (1960); LaCrosse State College (1962); University of Minnesota Law School (1966); U.S.A.F. (1954-57); private practice (1966-79); assistant county attorney (1967-79). Appointed December 13, 1979; elected 1982, 1988.

George Marshall, Marshall. Born June 8, 1940; Hamline University (1962); George Washington University (1969); private practice (1970-76); assistant chief judge, 5th Judicial District (1987-89). Appointed May 21, 1977; elected 1978, 1984, 1990.

James D. Mason, Mankato. Born November 7, 1935; University of Texas (1957); William Mitchell College of Law (1963); U.S. Army; special assistant attorney general (1962-65); private practice (1965-76); married; Marcia Olson (1958); three children. Elected 1976, 1982, 1988.

John R. Moonan, Mankato. Born April 6, 1928; St. Thomas College (1951); William Mitchell College of Law (1959); U.S.A.F.; private practice (1959-87). Appointed January 4, 1988; elected 1990.

David W. Peterson, Redwood Falls. Born September 23, 1950; St. John's University (B.S., 1972); University of Minnesota (J.D., 1975); assistant Polk and Lyon county attorney (1977-83); Lyon county attorney (1983-90). Appointed March 2, 1990; elected 1992.

J. W. Schindler, Blue Earth. Born January 22, 1930; College of St. Thomas (1948-50); St. Paul Seminary (B.A., 1952); William Mitchell College of Law (1961); U.S.A.F.; private practice (1962-69); Faribault county attorney (1967-69). Elected 1968, 1974, 1980, 1986, 1992.

Norbert P. Smith, Mankato. Born April 11, 1946; Mankato State University (B.S. 1972); University of Minnesota Law School (J.D. 1975); U.S. Army (1967-69); private practice (1975-92). Appointed April 10, 1992.

Terri J. Stoneburner, New Ulm. Born October 13, 1945; Hanover College (B.A., 1967); Peace Corps (1969-70); University of Washington School of Law (J.D., 1975); Alaska Human Rights Commission (1976-79); private practice (1980-90). Appointed April 16, 1990; elected 1992.

Linda S. Titus, Jackson. Born September 4, 1947; Morningside College (B.A., 1969); William Mitchell College of Law (J.D., 1978); private practice (1978-90); assistant city attorney (1978-84); county attorney (1988-89). Appointed March 1, 1990; elected 1992.

Robert D. Walker, Fairmont. Born October 30, 1949; Gustavus Adolphus College (1971); William Mitchell College of Law (1975); private practice (1975-89). Appointed April 3, 1989; elected 1990.

SIXTH DISTRICT

District Administrator: Ted C. Gladden
Room 415, St. Louis County Courthouse, Duluth 55802, (218)726-2544

David E. Ackerson, Hibbing. Born September 13, 1949, Hibbing; Hibbing High School (1967); St. Thomas College (1971); William Mitchell College of Law (1976). Appointed January 4, 1982; elected 1984, 1990.

Charles T. Barnes, Duluth. Born 1928; Duluth public schools; University of Minnesota, Duluth (B.A., 1950); St. Paul College of Law (LL.B., 1954); private practice (1955-79). Appointed August 4, 1979; elected 1980, 1986, 1992.

Robert F. Berger, Virginia. Born August 27, 1936, Virginia; Virginia public schools; Bemidji State University; William Mitchell College of Law (1963); private practice (1963-89). Appointed January 3, 1989; elected 1990.

David S. Bouschor, Duluth. Born November 23, 1930, Duluth; Northwestern University; William Mitchell College of Law (J.D.); private practice (1958-77); county judge (1977-78). Appointed August 1, 1978; elected 1980, 1986, 1992.

Robert V. Campbell, Duluth. Born May 7, 1935; Eveleth High School; Carleton College (B.A., 1956); University of Minnesota (LL.B., 1962); married, three children. Appointed January 2, 1968; elected 1970, 1976, 1982, 1988.

Donovan W. Frank, Virginia. Luther College (B.A. magna cum laude, 1973); University of Durham (1971-72); Hamline University School of Law (J.D. magna cum laude, 1977); assistant county attorney. Appointed February 1, 1985; elected 1986, 1992.

Gerald C. Martin, Duluth. Born September 28, 1944, New York City; Princeton University (B.A., 1966); Yale Law School (LL.D., 1969); legal aid attorney; married, two children. Appointed December 27, 1978; elected 1980, 1986, 1992.

John T. Oswald, Duluth. Born 1941, Duluth; Marquette University (B.A., 1964; J.D., 1968); private practice, Duluth (1968-83); appointed judicial officer (1983); married, four children. Appointed March 11, 1985; elected 1986, 1992.

Gary J. Pagliaccetti, Mountain Iron. Born October 3, 1954; Mountain Iron High School; St. John's University (B.A., 1976); Hamline University School of Law (J.D., 1979); assistant county attorney (1980-83); private practice (1984-88). Appointed June 30, 1989; elected 1990.

Jeffrey S. Rantala, Born 1951; Hibbing High School, University of Minnesota (B.A. philosophy, 1975), Hamline University School of Law (J.D. cum laude, 1978); Legal Aid Service (1978-81), private practice (1981-91). Appointed January 3, 1992.

Kenneth A. Sandvik, Two Harbors. University of Minnesota, Duluth (B.A., 1970); University of Minnesota (J.D., 1973); private practice (1973-75; 1978-84); judicial officer (1975-78). Appointed November 16, 1984; elected 1986, 1992.

Jeanne H. Sederberg, Duluth. Born July 30, 1926; Duluth public schools, University of Minnesota (B.S.L., 1950), University of Minnesota Law School (LL.B., 1952); private practice (1957-74), judicial officer (1974-92); married, three children. Appointed June 3, 1992.

Dennis J. Seitz, Cloquet. Born 1939; Regis College, Denver, Colorado (B.A., 1961); University of Denver College of Law (J.D., 1969); assistant district attorney (1970-74); private practice (1976-86). Appointed December 15, 1986; elected 1988.

Galen C. Wilson, Duluth. Born 1938; University of Minnesota (B.A., 1959); University of Minnesota Law School (LL.B., 1963); U.S. Army (1963-66); assistant city attorney (1966-67). Appointed August 1, 1978; elected 1980, 1986, 1992.

Dale A. Wolf, Wrenshall. Born 1948, Cloquet; University of Minnesota, Duluth (B.A. magna cum laude, 1970); William Mitchell College of Law (J.D. cum laude, 1974); private practice (1974-78). Appointed July 19, 1982; elected 1984, 1990.

SEVENTH DISTRICT

District Administrator: Gregory W. Solien
410 Administration Center, P.O. Box 1836, St. Cloud 56302, (612)656-3650

Richard J. Ahles, St. Cloud. Born 1942, St. Cloud; St. John's University (B.A., 1964); University of Minnesota (J.D., 1967); private practice (1967-71); St. Cloud city attorney (1971-76). Appointed August 1, 1976; elected 1978, 1984, 1990.

Timothy J. Baland, Long Prairie. Born 1944; St. John's University (B.A., 1966); Cornell University Law School (J.D., 1975); law clerk, Chief Justice Robert Sheran (1975-76); private practice (1976-84). Appointed March 2, 1984; elected 1986, 1992.

Paul L. Ballard, Alexandria. Born 1937; William Mitchell College of Law (B.S.; LL.B.; J.D., 1964); assistant county attorney (1967-69); elected probate judge (1969); county judge (1974; 1980). Appointed January 12, 1972; elected 1986, 1992.

Bernard E. Boland, St. Cloud. Born November 14, 1943, Minneapolis; University of Minnesota (B.A., 1968); William Mitchell College of Law (J.D., 1973); law clerk, Minnesota Supreme Court (1973-74); St. Cloud assistant city attorney (1975); city attorney (1976-79); private practice, (1979-83). Appointed June 15, 1983; elected 1984, 1990.

Paul E. Flora, Long Prairie. Born 1928, North Dakota; Hamline University; St. Paul College of Law (B.S.; LL.B., 1954); private practice (1954-80); married, five children. Elected 1980, 1986, 1992.

Thomas A. Godzala, Little Falls. Born 1950; St. Cloud State University (B.A., 1973); University of North Dakota (M.A., 1975; J.D., 1978); private practice (1978-89). Appointed February 17, 1989; elected 1990.

Donald A. Gray, Long Prairie. Born 1925, Grand Forks, ND; St. John's University (B.A., 1949); William Mitchell College of Law (LL.B., 1955); U.S. Marines (WWII); county attorney (1958-71); county judge (1971-76). Elected 1976, 1982, 1988.

Elizabeth A. Hayden, St. Cloud. College of St. Benedict (B.A., 1968); Oklahoma City University School of Law (J.D., 1978); assistant county attorney. Appointed October 24, 1986; elected 1988.

Richard T. Jensen, St. Cloud. St. John's University, Collegeville (B.A., 1963), University of Minnesota (J.D., 1966); private practice, Foley (1967-74), Benton county attorney (1975-91). Appointed October 1, 1991; elected 1992.

Michael L. Kirk, Moorhead. Born 1950; University of Minnesota (B.A., 1972; J.D., 1975); private practice (1975-78); Otter Tail county attorney (1978-89). Appointed December 1, 1989; elected 1992.

Willard P. Lorette, Foley. Gustavus Adolphus (B.A., 1957); Columbia University (LL.B., 1960); private practice (1960-72); part-time probate-juvenile judge (1968-72); county court (1972-84). Appointed February 1, 1968; elected 1986, 1992.

Harlan L. Nelson. Appointed July 1, 1978; elected 1992.

Skipper J. Pearson. Foley. St. Cloud State University (B.A., 1972), Hamline School of Law (J.D., 1977); private practice (1978-90). Appointed May 1, 1990; elected 1992.

Steven P. Ruble, Princeton. Born 1946; Gustavus Adolphus (B.A., 1968); Washington University (J.D., 1973); private practice (1974-86); assistant county attorney (1975-77); married, three children. Appointed July 11, 1986; elected 1988.

Homer A. Saetre, Moorhead. Universities of Missouri, Wyoming, Minnesota (B.S.L.; LL.B.); University of Minnesota Law School (J.D., 1950); city judge (1965-71); county judge (1971-84). Appointed August 1, 1971; elected 1984, 1990.

Thomas P. Schroeder, Detroit Lakes. Born October 26, 1942; College of St. Thomas (B.A., 1972); Hamline University School of Law (J.D., 1976); private practice (1976-86); married, three children. Elected 1986, 1992.

Thomas M. Stringer, Fergus Falls. Born 1943; U.S. Army (1964-66); University of Minnesota (B.A., 1969; J.D., 1972); private practice (1972-89). Appointed July 28, 1989; elected 1990.

William E. Walker, Detroit Lakes. Born 1939; St. Olaf College (B.A.); Luther Theological Seminary (B.Th.); Hamline University School of Law (J.D.); Minnesota legislature; chair, Waste Management Board. Appointed January 6, 1987; elected 1988.

Kathleen Weir, Moorhead. Born 1942; Universities of Minnesota and South Dakota (B.S., 1970; J.D., 1973); private practice (1978-88). Appointed April 4, 1988; elected 1990.

Paul Widick, St. Cloud. Born January 16, 1945, Houston, Texas; University of Kansas (B.A., 1967); University of Minnesota (M.A., 1972; Ph.D. candidate 1973; J.D., 1980); law clerk (1980-81); private practice (1981-89). Appointed November 8, 1989; elected 1992.

EIGHTH DISTRICT

District Administrator: Timothy L. Ostby
P.O. Box 352, Chippewa County Courthouse, Montevideo 56265, (612)269-2134

Arthur J. Boylan, Willmar. Born December 18, 1948, Chicago, Illinois; St. Mary's College, Winona (B.A., 1971); IIT/Chicago Kent College of Law (J.D., 1976); private practice (1976-86). Appointed October 10, 1986; elected 1988.

Allan D. Buchanan, Willmar. Born May 5, 1928; University of North Dakota Law School (1953); veteran (Korean War); married, four children; Municipal Judge (1964-72), Judicial Officer (1972-77). Appointed 1977; elected 1978, 1984, 1990.

Bruce W. Christopherson, Clarkfield. Born December 14, 1939, Minneapolis; University of Minnesota (B.S.B., 1961); William Mitchell College of Law (J.D., 1967); private practice (1967-86). Appointed October 31, 1986; elected 1988.

Keith C. Davison, Wheaton. Born 1923; University of Minnesota Law School (B.S.L.; LL.B.); U.S. Army (WWII); general law practice; county attorney (1954-66); county judge (1975-83). Appointed March 21, 1983; elected 1984, 1990.

John C. Lindstrom, Willmar. St. John's University (B.A., 1963); University of Minnesota Law School (1966); private practice (1966-76); Minnesota House of Representatives (1972-76). Appointed July 1, 1976; elected 1978, 1984, 1990.

Bruce N. Reuther, Breckenridge. Born 1928; Hamline University (B.A. summa cum laude, 1952); University of Minnesota (J.D., 1955); private practice (1956-72); county attorney (1965-72); chief judge (1989-present). Appointed December 29, 1972; elected 1974, 1980, 1986, 1992.

Gerald J. Seibel, Morris. Born 1950; St. John's University (B.A., 1972), William Mitchell College of Law (J.D., 1978); private practice (1978-92). Appointed October 30, 1992.

Jon Stafsholt, Glenwood. Born 1943; California Lutheran University (A.A.), University of Missouri (B.A.; B.J.), University of Minnesota (J.D.); U.S. Army intelligence officer (1967-70); Vietnam veteran; general practice (1972-83); Grant county attorney (1979-83). Appointed June 20, 1983; elected 1984, 1990.

Marquis L. Ward, Montevideo. Born January 21, 1932; University of Minnesota (B.B.A.; J.D.); married, three children. Appointed January 26, 1970; elected 1974, 1980, 1986, 1992.

John J. Weyrens, Litchfield. Born 1935, St. Cloud; Itasca Community College; St. John's University; William Mitchell College of Law; county judge (1973-82); wife, Catherine Kugler; three children. Appointed July 1, 1982; elected 1984, 1990.

James E. Zeug, Olivia. Born October 15, 1928; Wisconsin State University, Eau Claire (B.A., 1951); William Mitchell College of Law (J.D., 1959); U.S. Army (1951-54). Appointed October 1, 1971; elected 1972, 1978, 1984, 1990.

NINTH DISTRICT

District Administrator: D. J. Hanson

Beltrami County Courthouse, P.O. Box 1008, Bemidji 56601, (218)759-4500

Russell A. Anderson, Crookston. St. Olaf College (B.A., 1964); University of Minnesota (J.D., 1968); George Washington University (LL.M., 1976); U.S. Navy (1968-76); county attorney (1978-82). Appointed November 1, 1982; elected 1984, 1990.

Frederick J. Casey, Brainerd. Born April 30, 1942, Brainerd; Concordia College, Moorhead (B.A., 1964), University of Minnesota Law School (J.D., 1967); private practice (1967-92), assistant Crow Wing county attorney (1964-74), assistant district public defender (1978-85). Elected 1992.

Robert S. Graff, McGregor. Born August 7, 1937; University of Alaska (B.A., 1962); South Texas College of Law (J.D., 1965); wife, Alice; children, Curt, Dawn, Eric, Shelley. Elected 1968, 1974, 1980, 1986, 1992.

Michael J. Haas, Walker. St. John's University (1958); University of Minnesota Law School (1967); private practice (1967-72); assistant county attorney and private practice (1972-76). Appointed June 1, 1976; elected 1984, 1990.

John R. Hawkinson, Grand Rapids. Born December 17, 1947; University of Colorado (B.A., 1971), William Mitchell College of Law (J.D., 1975); private practice (1975-92); married, three children. Elected 1992.

Peter N. Hemstad, International Falls. Born January 19, 1938, Montevideo; University of Nebraska College of Law (B.S.; J.D., 1964); private practice; married, two children. Appointed October 1, 1976; elected 1978, 1984, 1990.

Terrance C. Holter, Bemidji. Born 1944; Bemidji State College (B.A., 1967); University of North Dakota (J.D., 1970); private practice (1970-80); judicial officer (1976-80). Appointed January 15, 1980; elected 1982, 1988.

Larry G. Jorgenson, Warren. Born September 2, 1937; Bemidji State College (B.A.); William Mitchell College of Law (J.D.); married. Appointed April 15, 1974; elected 1982, 1988.

William E. Kalar, Grand Rapids. Born September 15, 1928, International Falls; University of Minnesota College of Law (LL.D., 1953); private practice; married, six children. Appointed July 5, 1982; elected 1984, 1990.

Robert E. Kautz, Brainerd. Born February, 1944; South Dakota School of Mines and Technology (1966); William Mitchell College of Law (J.D., 1976); private practice (1976-78); assistant county attorney (1978-82). Elected 1982, 1988.

Michael J. Kraker, Mahanomen. Born September 18, 1947; St. John's University (1969); U.S. Army (Vietnam); University of Minnesota Law School (1974); Mahanomen county attorney (1975-89). Appointed June 1989; elected 1990.

Jay D. Mondry, Park Rapids. Born May 4, 1939; University of Notre Dame (B.A., 1961); University of North Dakota School of Law (LL.B., 1964); Hubbard county attorney (1972-80); private practice (1965-90); married, wife, Jody; four children. Elected 1990.

Dennis J. Murphy, Thief River Falls. Born July 25, 1938; University of Notre Dame (1960); University of Minnesota Law School (1963); private practice (1963-88). Elected 1988.

James E. Preece, Bemidji. Born December 6, 1926, International Falls; University of Minnesota (B.S.L.; LL.B.); U.S. Army (1943-46); private practice (1952-66). Appointed November 14, 1966; elected 1968, 1974, 1980, 1986, 1992.

Paul E. Rasmussen, Bagley. Born June 5, 1958; University of Minnesota (B.A., 1981; J.D., 1984); private practice (1984-92), assistant county attorney - county attorney (1988-92); wife, Cynthia, four children. Elected 1992.

John M. Roue, Crookston. Appointed June 1, 1980; elected 1982, 1988.

John P. Smith, Walker. Born 1950; Concordia College, Moorhead, (B.A., 1971); William Mitchell College of Law, (J.D., 1975); Bush Scholarship (1986); Emory University, (LL.M. Litigation, 1987); civil trial specialist; admitted to practice in Minnesota and Georgia; College for Financial Planning (C.F.P., 1988); wife Linda; three children - Lisa, Allison, Zachary. Appointed September 16, 1991; elected 1992.

John A. Spellacy, Grand Rapids. Born February 3, 1925, Hibbing; University of Minnesota (LL.B.; J.D.); U.S. Navy (WWII); married, four children. Appointed March 1, 1974; elected 1976, 1982, 1988.

James R. Wilson, Roseau. Born April 20, 1946; Grinnell College (B.A., 1968); University of Minnesota (J.D., 1973); private practice (1974-86); assistant county attorney, county attorney (1974-90); wife, Carole; sons, Jeremy and Christopher. Appointed March 5, 1990, elected 1992.

TENTH DISTRICT

District Administrator: Sam C. Juncker

Anoka County Courthouse, 325 E. Main St., Anoka 55303, (612)422-7475

Howard R. Albertson, Stillwater. Born January 22, 1928; Gustavus Adolphus; William Mitchell College of Law; private practice (18 years); Minnesota House of Representatives (12 years); county court judge (11 years); married, three children. Elected county court judge, 1972, 1978; elected district court judge 1984, 1990.

P. Hunter Anderson, Cambridge. Born November 3, 1943; University of Minnesota - Duluth (1964); William Mitchell College of Law (1969); private practice (1970-86). Appointed January 15, 1986; elected 1988.

Thomas G. Armstrong, Lake Elmo. Born 1947; University of Minnesota (B.A., 1967; J.D., 1970); U.S. Army, JAGC (1971-74); U.S. Army Reserve, COL JAG Corps., (1974-present); private practice (1974-80); mayor, Lake Elmo (1977-80). Elected 1980, 1986, 1992.

Stephen J. Askew, Coon Rapids. Born 1944; St. John's University 1966; University of Minnesota (J.D., 1969); U.S. Army (1969-71); Anoka county administration (1971-75); county attorneys' council (1975-80); special assistant attorney general (1980-83). Appointed November 21, 1993; elected 1986, 1992.

Edward W. Bearse, Anoka. Michigan State University (B.A., 1967); University of Minnesota Law School (J.D., 1970); U.S. Army (1960-63); assistant county attorney (1972-75); private practice (1975-83). Appointed May 5, 1983; elected 1984, 1990.

Timothy R. Bloomquist, Mora. Born July 27, 1947; Gustavus Adolphus College (B.A., 1969), University of Denver College of Law (J.D., 1972); private practice (1972-91), part-time assistant district public defender (1976-91). Appointed November 15, 1991.

John Edward Cass, Stillwater. Born 1941, Boston, MA; University of Massachusetts (B.A., 1962; M.A., 1966); University of Minnesota Law School (J.D., 1969); private practice (1969-83). Appointed February 1, 1983; elected 1984, 1990.

James R. Clifford, Stanchfield. Born July 22, 1947; University of Minnesota (B.S., 1972); William

Mitchell College of Law (J.D., 1976); U.S. Army (1965-68); county attorney (1976-84). Appointed January 28, 1985; elected 1986, 1992.

Robert B. Danforth, Elk River. Born June 15, 1938, Mason City, Iowa; Morningside College (B.A., 1960); University of Minnesota Law School (J.D., 1962); private practice (1963-85). Appointed September 18, 1985; elected 1986, 1992.

James E. Dehn, Cambridge. Born September 25, 1949; University of Minnesota (B.A., 1971); William Mitchell College of Law (J.D., 1975); special assistant attorney general (1976-78); assistant county attorney (1979); private practice (1980-87). Appointed June 26, 1987; elected 1988.

Bruce R. Douglas, Buffalo. Born 1945, Montrose; Carleton College (B.A., 1967); University of Minnesota (J.D., 1970); U.S. Naval Reserve, JAGC (1968-74); private practice (1975-82). Appointed December 31, 1982; elected 1984, 1990.

David E. Doyscher, Forest Lake. Born August 30, 1939, Jackson; Maryville College, Tennessee (B.A., 1961); University of Minnesota Law School (J.D., 1971); U.S. Army (1961-64); private practice (1971-86). Appointed February 3, 1986; elected 1988.

Smith F. Eggleston, Lakeland. Born May 20, 1928; College of St. Thomas (1950); St. Paul College of Law (1957); U.S. Army (1950-53); public defender. Appointed July 1, 1987; elected 1988.

Gabriel D. Giancola, Fridley. Born March 25, 1930; Nazareth Hall Seminary (1950); St. Paul Major Seminary (B.A., 1953); William Mitchell College of Law (J.D., 1957); private practice (1958-62, 1967-90); assistant Anoka county attorney (1963-67). Appointed July 23, 1990; elected 1992.

James D. Gibbs, Fridley. Born May 18, 1935, St. Paul; St. Thomas College (B.A., 1959); William Mitchell College of Law (1964); U.S. Army (1953-55); private practice (1964-81). Appointed January 14, 1982; elected 1984, 1990.

J. B. Gunderson, Wyoming. Born August 21, 1931; St. John's University (B.S.); William Mitchell College of Law (J.D.); National College of State Trial Judges; USAF; county court (1969-83). Appointed December 1, 1969; elected 1984, 1990.

Kim Robert Johnson, Buffalo. Born 1941; St. John's University (B.A., 1963); University of Minnesota Law School (LL.B., 1966); U.S. Army (1966-68); private practice (1968-83). Appointed September 1, 1983; elected 1984, 1990.

Phyllis Gene Jones, Grey Cloud. Born Fargo, ND; Macalester College (B.A.); William Mitchell College of Law (J.D., 1960); assistant Ramsey county attorney (1960-73); director, County Attorney Council (1973-75); private practice (1975-84). Appointed April 2, 1984; elected 1986, 1992.

Daniel M. Kammeyer, Anoka. Born August 14, 1938; St. John's University (B.A., 1960); University of Minnesota Law School (LL.B., 1964); assistant county attorney (1968-79); county judge (1979-82). Appointed July, 1979; elected 1984, 1990.

Kenneth J. Maas, Birchwood. Born 1932; University of Minnesota (B.B.A., 1957); William Mitchell College of Law (J.D., 1961); U.S. Army (1954-56); Birchwood city council (1966-73); mayor (1973-76). Elected 1980, 1986, 1992.

Gary J. Meyer, Albertville. Born October 30, 1935, Chicago, IL; University of Minnesota Law School (B.S.L., 1957; LL.B., 1959); private practice (1959-87). Appointed June 29, 1987; elected 1988.

James A. Morrow, Coon Rapids. Born 1945; University of Minnesota (B.A.); William Mitchell College of Law (J.D. magna cum laude, 1978); law clerk, Judge D. K. Amdahl; assistant U.S. attorney (1978-83); county judge (1983-84). Appointed February 18, 1983; elected 1984, 1990.

Dale E. Mossey, Clearwater. Born February 2, 1946; Grinnell College; University of Minnesota Law School (1973); private practice (1973-88). Appointed July 1, 1988; elected 1990.

Stephen L. Muehlberg, Coon Rapids. Born December 28, 1939; University of Minnesota (B.A.); University of Nebraska College of Law (J.D., 1971); private practice (1971-73); assistant United States attorney (1973-76); assistant Washington county attorney (1976-79); assistant Anoka county attorney (1979-89). Appointed July 7, 1989; elected 1990.

Lynn C. Olson, Anoka. Born 1941; Michigan State University (B.A., 1963); William Mitchell College of Law (J.D., 1977); public defender; assistant county attorney; county judge (1982-83).

Appointed February 1, 1983; elected 1984, 1990.

R. Joseph Quinn, Coon Rapids. Born August 22, 1942, Litchfield; St. John's Preparatory; St. John's University (B.A.); Hamline University (J.D.); Minnesota House of Representatives (1982-91). Appointed January 5, 1991; elected 1992.

Michael Joseph Roith, Fridley. Born 1945; St. Thomas College (B.A., 1968); Aquinas Institute of Theology (M.A., 1972); William Mitchell College of Law (J.D., 1977); assistant county attorney. Appointed October 12, 1984; elected 1986, 1992.

Gary R. Schurrer, Stillwater. Born August 28, 1953; University of Minnesota (B.A., 1975); Hamline University School of Law (J.D., 1977); private practice and part-time assistant district public defender (1978-1990). Appointed December 14, 1990; elected 1992.

Linn Slattengren, Shafer. Born August 24, 1938; University of Minnesota, University of Minnesota Law School (1964); Chisago county attorney (1968-75); married, two children. Appointed July 1, 1976; elected 1984, 1990.

Spencer Sokolowski, Coon Rapids. University of Minnesota (B.B.A., 1957; J.D., 1963); U.S. Navy (1951-55); Minnesota House of Representatives (1971-72); county judge (1972). Appointed February 1, 1983; elected 1984, 1990.

Stanley N. Thorup, Coon Rapids. Born 1929; Hamline University (B.A.); William Mitchell College of Law (B.S.L.; J.D.); U.S. Army; Minnesota Senate (1970-74); municipal judge (1962-68). Appointed July 1, 1974; elected 1988.

Donald J. Venne, Coon Rapids. Born 1948, Forsyth, Montana; St. John's University (B.S., 1970); St. Thomas College (M.A., 1972); William Mitchell College of Law (J.D., 1979); private practice. Appointed June 24, 1986; elected 1988.

ADMINISTRATIVE AGENCIES

STATE PUBLIC DEFENDER

Law School, University of Minnesota, Minneapolis 55455, (612)625-5008

Law provides: that the state public defender has responsibility for criminal cases on appeal to the Minnesota supreme court and court of appeals; post-conviction proceedings in the district courts throughout the state and appeals there from; parole revocation proceedings for juveniles and adults; civil legal services and prison disciplinary proceedings for inmates; and law student clinical legal work in conjunction with these responsibilities. (Minnesota Statutes, Section 611.215).

State Public Defender: John M. Stuart

CLIENT SECURITY BOARD

520 Lafayette Rd., Ste. 100, St. Paul, MN 55155, (612)296-3952.

Law provides: that the board is established by the supreme court and funded by lawyers' registration fees. The board has four lawyer members, two non lawyer members, and a chair. Members may serve two three-year terms. The board was established to reimburse clients who suffer a loss of money or other property from the intentional dishonesty of their attorney.

Director: Marcia A. Johnson

COMMISSION ON JUDICIAL SELECTION

Office of the Governor, 130 State Capitol, St. Paul, MN 55155, (612)296-0015

The commission is established by the state legislature to recommend to the governor nominees for vacancies which occur in the district courts prior to a judge's elected term being completed. The nine at large and four members from each of the ten districts who meet when a vacancy occurs in their specific district. Judges who are appointed must run for election beyond one year of their swearing-in date.


Director: Jan Gallagher

LAWYERS PROFESSIONAL RESPONSIBILITY BOARD see page 198.

CHAPTER SIX

LOCAL ADMINISTRATION

Regional Development Commissions	240
Metropolitan Council	240
Counties in Minnesota	241
Cities in Minnesota	286
Townships in Minnesota	298
School Districts in Minnesota	298



Rice County Courthouse

REGIONAL DEVELOPMENT COMMISSIONS

Law provides: that regional development commissions consist of local elected officials from counties, cities, townships and school boards selected by the groups they represent and representatives of public interest groups in the region. The regional development commissions facilitate cooperation among the various government units and coordinate local planning and development programs for the regions (Minnesota Statutes, Chapters 462.473B).

Region	Established	Director
Northwest (1)	2/8/73	Leon Heath
		525 Brooks Ave. S.
		Thief River Falls 56701, (218)681-2637
Headwaters (2)	4/23/71	John Ostrem
		403 4th ST. N.W.
		P.O. Box 906
		Bemidji 56601, (218)751-3108.
Arrowhead (3)	11/20/69	Henry Hanka
		330 Canal Park Drive
		Duluth 55802, (218)722-5545.
West Central (4)	(Dissolved: 9/30/82)	
Region Five (5)	7/6/73	Leyten Fontaine
		611 Iowa Ave.
		Staples 56479, (218)894-3233.
Mid-Minnesota (6E)	3/29/73	Eugene Hippe
		333 W. 6th St.
		Willmar 56201, (612)235-8504
Upper Minnesota Valley (6W)	5/18/73	Paul Michaelson
		323 W. Schlieman Ave.
		Appleton 56208, (612)289-1981.
East Central (7E)	7/14/73	Roger J. Ames
		100 S. Park, P.O. Box 147
		Mora 55051, (612)679-4065.
Central (7W)	(Dissolved: 9/8/82)	
Southwest (8)	6/12/73	Randy Jorgenson
		2524 Broadway Ave., P.O. Box 265
		Slayton 56172, (507)836-8549.
Region Nine (9)	2/25/72	Terence Stone
		410 S. 5th St., P.O. Box 3367
		Mankato 56001, (507)387-5643
		Fax: (507)387-7105.
Southeastern (10)	(Dissolved: 11/20/81)	

METROPOLITAN COUNCIL

Mears Park Centre, 230 East 5th St., St. Paul 55101, (612)291-6359.

Law provides: for a council of one citizen member appointed by the governor from each of sixteen districts and a chair. The chair serves at the pleasure of the governor. District members serve four year terms. Council districts in the seven county metropolitan area were reapportioned in 1983 and are of equal population. The metropolitan council coordinates the planning and development of

the metropolitan area. The council is authorized by state and federal legislation to plan for land use, transportation, sewers, parks and open space, airports, air and water quality, solid waste, housing, and aging (Minnesota Statutes, Chapter 473B).

Chair: Dottie Rietow.

METROPOLITAN AGENCIES:

Metropolitan Airports Commission	(M.S. 473.603, 473.604)
Metropolitan Parks and Open Space Commission	(M.S. 473.303)
Metropolitan Regional Transit Board	(M.S. 473.373)
Metropolitan Sports Facilities Commission	(M.S. 473.553)
Metropolitan Transit Commission	(M.S. 473.141, 473.404)
Metropolitan Waste Control Commission	(M.S. 473.141, 473.503)

COUNTIES IN MINNESOTA

The State of Minnesota has 87 counties. Ramsey county is the smallest in land area, encompassing less than 170 square miles. St. Louis county has the largest land area with over 6,000 square miles. County populations vary from over 1,000,000 in Hennepin county to less than 4,000 in Cook county.

Law provides: that counties are governed by a board of commissioners and administrative officers elected by the people to four year terms; alternate forms of government may be adopted, chiefly to allow for an elected executive, a manager or administrator, or appointive administrative officers (Minnesota Statutes, Chapter 375A).

Functions: Counties are responsible for property tax assessment, tax administration, elections, record keeping, transportation, planning and zoning, solid waste management, environment, parks and water management, law enforcement, courts, and health and human services.

Additional information about Minnesota's eighty-seven counties is available from the Association of Minnesota Counties, 125 Charles Ave., St. Paul 55103-2108, (612)224-3344.

AITKIN COUNTY (1) – Courthouse: 209 2nd St. N.W., Aitkin 56431 -- (218) 927-2102

Established May 23, 1857
 Congressional District 8
 Legislative District 3B, 8B

1990 Population 12,425
 Judicial District 9

Land Area 1,164,502.29 acres
 Board meets every T. but 5th T.

Office	Name	Post Office	Term Expires
Auditor	Alice C. Dotzler	Aitkin	1995
Treasurer	Vernon Nelson	Aitkin	1995
Recorder	Everett Davies	Aitkin	1995
Sheriff	Rick Passer	Aitkin	1995
Attorney	Brad Rhodes	Aitkin	1995
Commissioner District 1	Merle Peterson	Aitkin	1995
Commissioner District 2	Katherine Galliger	Aitkin	1997
Commissioner District 3	Mary Haug	Aitkin	1995
Commissioner District 4	Darrell E. Bruggman	McGregor	1997
Commissioner District 5	Margaret Sherman	Palisade	1995
Coroner	Ivan B. Sorensen	Aitkin	1995
Assessor	Marlin Danielson	Aitkin	A
Court Administrator	Florence Tarr	Aitkin	A
Engineer	John Walkup	Aitkin	A
Family Services Director	Lester Kachinske	Aitkin	A



Tom Durand
 Div. Manager
 Gov. Services



Terry Johnson
 Div. Manager
 Finance/Central Serv.



Edward M. Treska
 Div. Manager
 Property Tax



Ken Wilkinson
 Sheriff



Robert Johnson
 Attorney

ANOKA COUNTY (2) – Government Center, 2100 3rd. Ave., Anoka 55303-2265 -- (612) 421-4760

Established May 23, 1857
 Congressional District 6
 Legislative District 48B, 49A, 49B, 50A, 50B, 51A, 51B, 52A, 53A

1990 Population 243,641
 Judicial District 10

Land Area 426.5 sq. miles
 Board meets 2nd, 4th T.

Office	Name	Post Office	Term Expires
Division Mgr. Government Services	Tom Durand	Anoka	A
Division Mgr. Finance/Central Serv.	Terry Johnson	Anoka	A
Division Mgr. Property Records/Tax	Ed Treska	Anoka	A
Sheriff	Ken Wilkinson	Anoka	1995
Attorney	Robert M.A. Johnson	Anoka	1995
Commissioner District 1	Dennis D. Berg	Burns	1995
Commissioner District 2	Bob Burman	Oak Grove	1995
Commissioner District 3	Margaret Langfield	Blaine	1997
Commissioner District 4	James A. Kordiak	Columbia Heights	1997
Commissioner District 5	Dave McCauley	Coon Rapids	1997
Commissioner District 6	Paul McCarron	Spring Lake Park	1995
Commissioner District 7	Dan Erhart	Coon Rapids	1997
Assessor	Gayle R. Leone	Anoka	A
Coroner	Joseph Wethington, M.D.	Coon Rapids	A
Court Administrator	Jane F. Morrow	Anoka	A
Engineer	Paul Ruud	Anoka	A



Keith Brekken
Auditor



Rita Thompson
Treasurer



Marlene Martinson
Recorder



Clarence Paurus
Sheriff



John E. Pearson
Attorney

BECKER COUNTY (3) -- Courthouse: 915 Lake Ave., Detroit Lakes 56501 -- (218) 846-7301

Established March 18, 1858
Congressional District 7
Legislative District 2A, 2B, 9B, 11A

1990 Population 27,881
Judicial District 7

Land Area 837,688.99 acres
Board meets 2nd & 4th T.

Office	Name	Post Office	Term Expires
Auditor	Keith Brekken	Detroit Lakes	1995
Treasurer	Rita Thompson	Detroit Lakes	1995
Recorder	Marlene M. Martinson	Detroit Lakes	1995
Sheriff	Clarence Paurus	Detroit Lakes	1995
Attorney	John E. Pearson	Detroit Lakes	1995
Commissioner District 1	Carolyn Engebretson	Detroit Lakes	1997
Commissioner District 2	Vern Seal	Detroit Lakes	1997
Commissioner District 3	Al Mohs	Detroit Lakes	1997
Commissioner District 4	Jack Murray	Detroit Lakes	1995
Commissioner District 5	Marjorie Johnson	Lake Park	1997
Coroner	Virgil Watson, M.D.	Detroit Lakes	1995
Assessor	John Keefe	Detroit Lakes	A
Court Administrator	Donna J. Gjesvold	Detroit Lakes	A
Engineer	David Heyer	Detroit Lakes	A



Kay L. Mack
Treasurer



Ann F. Allen
Recorder



Dwight Stewart
Sheriff

BELTRAMI COUNTY (4) -- Courthouse: 619 Beltrami Ave. N.W., Bemidji 56601 -- (218) 759-4100

Established February 28, 1866
Congressional District 7
Legislative District 2B, 4A

1990 Population 34,384
Judicial District 9

Land Area 1,608,518.71 acres
Board meets each T., except 5th

Office	Name	Post Office	Term Expires
Auditor	Christine N. Patten	Bemidji	1995
Treasurer	Kay L. Mack	Bemidji	1995
Recorder	Ann F. Allen	Bemidji	1995
Sheriff	Dwight Stewart	Bemidji	1995
Attorney	Tim Faver	Bemidji	1995
Commissioner District 1	Brad Nord	Bemidji	1995
Commissioner District 2	Audrey Richardson	Bemidji	1997
Commissioner District 3	John E. Lund	Bemidji	1995
Commissioner District 4	Richard Florhaug	Kelliher	1997
Commissioner District 5	Gail Skare	Bemidji	1995
Assessor	Duane Ebbighausen	Bemidji	A
Coordinator	Greg Lewis	Bemidji	A
Court Administrator	C. Buiford Qualle	Bemidji	A
Engineer	Raymond Sauve	Bemidji	A
Human Service Director	Steve Jackelen	Bemidji	A



William E. Scott, III
Auditor



Joan Neyssen
Treasurer



Alice Engelmeyer
Recorder



Frank F. Wippler
Sheriff

**BENTON COUNTY (5) – Courthouse: 531 Dewey St., Box 129,
Foley 56329 -- (612) 968-6254**

Established October 27, 1849
Congressional District 7
Legislative District 14A, 16A, 17B

1990 Population 30,185
Judicial District 7

Land Area 257,798.83 acres
Board meets 1st, 3rd T.

Office	Name	Post Office	Term Expires
Auditor	William E. Scott, III	Rice	1995
Treasurer	Joan Neyssen	Foley	1995
Recorder	Alice Engelmeyer	Foley	1995
Sheriff	Frank F. Wippler	Sauk Rapids	1995
Attorney	Michael Jesse	Sauk Rapids	1995
Commissioner District 1	Duane J. Walter	Ronney	1997
Commissioner District 2	Mike Moulzolf	Gilman	1995
Commissioner District 3	Elaine J. Fleck	Sauk Rapids	1995
Commissioner District 4	Alice M. Trushenski	St. Cloud	1997
Commissioner District 5	Ken Neeser	Sauk Rapids	1997
Coroner	Clifford D. Stiles, M.D.	Foley	1995
Assessor	Richard Peterson	Foley	A
Clerk of Court	Timothy Roberts	Sartell	A
Engineer	Roger Diesen	Sauk Rapids	A
Social Services Director	Timothy Martin	Sauk Rapids	A



Judith Pattison
Auditor



D. L. Williams
Treasurer



Gloria Arndt
Recorder



Doran Nagel
Sheriff



Bill Watson
Attorney

**BIG STONE COUNTY (6) – Courthouse: 20 S.E. 2nd St., Ortonville
56278 -- (612) 839-2525**

Established February 20, 1862
Congressional District 2
Legislative District 13A, 13B

1990 Population 6,285
Judicial District 8

Land Area 316,501.23 acres
Development Region 6W
Board meets 1st T., 3rd T.

Office	Name	Post Office	Term Expires
Auditor	Judith Pattison	Ortonville	1995
Treasurer	D. L. Williams	Ortonville	1995
Recorder	Gloria Arndt	Ortonville	1995
Sheriff	Doran Nagel	Ortonville	1995
Attorney	Bill Watson	Ortonville	1995
Commissioner District 1	Richard Lane	Graceville	1997
Commissioner District 2	Jeanne Krueger	Beardsley	1995
Commissioner District 3	Larry Rixe	Clinton	1997
Commissioner District 4	Elwood Throndrud	Ortonville	1995
Commissioner District 5	Arlen LaCombe	Ortonville	1997
Assessor	Lila Benson	Ortonville	A
Coroner	Robert S. Ross, M.D.	Ortonville	A
Court Administrator	Diana Shelstad	Ortonville	A
Engineer	David Schwarting	Ortonville	A
Welfare Director	Dan Hanratty	Ortonville	A



Milton N. Owens
Auditor



Karl W. Sassenberg
Treasurer



E. William James
Recorder



LaRoy L. Webold
Sheriff



Ross Arneson
Attorney

**BLUE EARTH COUNTY (7) -- Courthouse: 204 S. 5th St., Mankato --
(507) 625-3031 Mailing address: P. O. Box 8608, Mankato 56001**

Established March 5, 1853
Congressional District 1
Legislative District 23B, 24A, 24B, 26A, 26B

1990 Population 54,044
Judicial District 5

Land Area 764 sq. miles
Board meets each T.

Office	Name	Post Office	Term Expires
Auditor	Milton N. Owens	Mankato	1995
Treasurer	Karl W. Sassenberg	Mankato	1995
Recorder	E. William James	Garden City	1995
Sheriff	LaRoy L. Webold	Mankato	1995
Attorney	Ross Arneson	Mankato	1995
Commissioner District 1	Colleen Landkamer	Mankato	1995
Commissioner District 2	Leon Tacheny	Mankato	1995
Commissioner District 3	Linley A. Barnes	Mankato	1997
Commissioner District 4	Keith W. Stoltzman	Amboy	1995
Commissioner District 5	Alvis More	Pemberton	1997
Assessor	Jerome Kallheim	Mankato	A
County Administrator	David Twa	Mankato	A
Court Administrator	Dave Carlson	North Mankato	A
Engineer	Al Forsberg	Mankato	A



Marlin Helget
Auditor/Treasurer



Tom Weillage
Recorder



Larry Pederson
Sheriff

**BROWN COUNTY (8) -- Courthouse: Courthouse Square, New Ulm
-- (507) 359-7900 Mailing address: P.O. Box 248, New Ulm 56073**

Established February 20, 1855
Congressional District 2
Legislative District 22B, 23A, 23B

1990 Population 26,984
Judicial District 5

Land Area 610 sq. miles
Board meets 1st, 3rd, 4th T.

Office	Name	Post Office	Term Expires
Auditor/Treasurer	Marlin Helget	New Ulm	1995
Recorder	Tom Weillage	New Ulm	1995
Sheriff	Larry Pederson	New Ulm	1995
Attorney	James R. Olson	New Ulm	1995
Commissioner District 1	Marlin Steffel	New Ulm	1997
Commissioner District 2	Charles Griebel	New Ulm	1995
Commissioner District 3	Charles Guggisberg	New Ulm	1997
Commissioner District 4	Paul Rasmussen	Sleepy Eye	1995
Commissioner District 5	Richard Petersen	Springfield	1995
Assessor	Judith Friesen	Medalion	1995
Coroner	C. M. Galvin, M.D.	Sleepy Eye	A
County Administrator	Jerome Bentz	New Ulm	A
Court Administrator	Judith Besemer	New Ulm	A
Engineer	Clifford Hill	New Ulm	A
Family Service Director	Tom Henderson	New Ulm	A
Public Health Nurse	Anita Hoffmann	New Ulm	A
Veterans Service Officer	Walt Siegmann	New Ulm	A



Paul G. Gassert
Auditor/Treasurer



Karen E. Stark
Recorder



Marvin E. Ketola
Attorney

CARLTON COUNTY (9) -- Courthouse: 301 Walnut Ave., Carlton, 55718 -- (218) 384-4281

Established May 23, 1857
Congressional District 8
Legislative District 8A, 8B

1990 Population 29,259
Judicial District 6

Land Area 550,093.43 acres
Board meets 2nd, T., 4th M.

Office	Name	Post Office	Term Expires
Auditor/Treasurer	Paul G. Gassert	Cloquet	1995
Recorder	Karen E. Stark	Esko	1995
Sheriff	David Seboe	Wright	1995
Attorney	Marvin E. Ketola	Cloquet	1995
Commissioner District 1	Richard Brenner	Cloquet	1997
Commissioner District 2	Patty Murto	Esko	1995
Commissioner District 3	Mel Tan	Cloquet	1997
Commissioner District 4	Gordon Aanerud	Carlton	1995
Commissioner District 5	Ted Pihlman	Moose Lake	1997
Coroner	Ricard Puumala, M.D.	Cloquet	1995
Assessor	Richard O. Witanen	Esko	A
Court Administrator	Bruce Ahlgren	Cloquet	A
Engineer	Wayne Olson	Carlton	A
Human Services Director	Bill Pinsonnault	Cloquet	A



Mark B. Lundgren
Auditor



Donald F. Dahlke
Treasurer



Carl W. Hanson Jr.
Recorder



Al Wallin
Sheriff

CARVER COUNTY (10) -- Courthouse: 600 E. 4th St., Chaska 55318 -- (612) 448-3435

Established February 20, 1855
Congressional District 3
Legislative District 20B, 35A, 43A

1990 Population 47,915
Judicial District 1

Land Area 226,810.68 acres
Board meets every Tuesday

Office	Name	Post Office	Term Expires
Auditor	Mark B. Lundgren	Chaska	1995
Treasurer	Donald F. Dahlke	Carver	1995
Recorder	Carl W. (Kelly) Hanson Jr.	Victoria	1995
Sheriff	Al Wallin	Chaska	1995
Attorney	Michael A. Fahey	Carver	1995
Commissioner District 1	Ursula Dimler	Chanhassen	1997
Commissioner District 2	James Hoese	Mayer	1997
Commissioner District 3	Earl F. Gnan	Norwood	1997
Commissioner District 4	Tracy D. Swanson	Chaska	1995
Commissioner District 5	John Siegfried	Chaska	1995
Administrator	Richard J. Stolz	Waconia	A
Assessor	Orlin Schafer	Chaska	A
Community Social Services	Gary Bork	Eden Prairie	A
Court Administrator	Joyce VanEyll	Chaska	A
Engineer	Roger Gustafson	Chaska	A



Sharon Anderson
Auditor



Marge Daniels
Treasurer



Claudine Kaylor
Recorder



Jim Dowson
Sheriff



Earl Maus
Attorney

CASS COUNTY (11) -- Courthouse: 4th St. and Minnesota Ave., Walker 56484 -- (218) 547-3300

Established September 1, 1851
Congressional District 8
Legislative District 4B, 12B

1990 Population 21,791
Judicial District 9

Land Area 2,380 sq. miles
Board meets 1st, 3rd, T.

Office	Name	Post Office	Term Expires
Auditor	Sharon Anderson	Cass Lake	1995
Treasurer	Marge Daniels	Walker	1995
Recorder	Claudine "Connie" Kaylor	Walker	1995
Sheriff	Jim Dowson	Walker	1995
Attorney	Earl Maus	Walker	1995
Commissioner District 1	Kenneth Johnson	Staples	1995
Commissioner District 2	Jim Demgen	Brainerd	1997
Commissioner District 3	Bob Blais	Longville	1995
Commissioner District 4	Erwin Ostlund	Walker	1997
Commissioner District 5	Virgil Foster	Cass Lake	1995
Assessor	Steve Kuha	Walker	A
Engineer	Jim Worcester	Walker	A
Medical Examiner	Richard D. Rottschäfer	Brainerd	A
Social Services Director	John Fjølset	Walker	A



Byron Zurn
Auditor



Jon Clauson
Treasurer



Gail Erickson
Recorder



Mike Dann
Sheriff



David Gilbertson
Attorney

CHIPPEWA COUNTY (12) -- Courthouse: 629 N. 11th St., Monevideo 56265 -- (612) 269-7447

Established February 20, 1862
Congressional District 2
Legislative District 13B, 15B

1990 Population 13,228
Judicial District 8

Land Area 370,269.83 acres
Board meets 1st, 3rd W

Office	Name	Post Office	Term Expires
Auditor	Byron Zurn	Montevideo	1995
Treasurer	Jon Clauson	Montevideo	1995
Recorder	Gail Erickson	Montevideo	1995
Sheriff	Mike Dann	Montevideo	1995
Attorney	David M. Gilbertson	Montevideo	1995
Commissioner District 1	Kenneth F. Koenen	Maynard	1997
Commissioner District 2	Orville Meints	Clara City	1997
Commissioner District 3	Mark Dahl	Montevideo	1995
Commissioner District 4	Jim Dahlvang	Montevideo	1997
Commissioner District 5	Gene Van Binsbergen	Montevideo	1995
Coroner	Thomas G. Birkey, M.D.	Montevideo	1995
Assessor	Carol Koenen	Montevideo	A
Court Administrator	Cliff Toov	Montevideo	A
Engineer	Elroy Dragsten	Montevideo	A
Family Service Director	Kevin Coler	Montevideo	A



Dennis J. Freed
Auditor



Lee Olson
Treasurer



Eleanor Trippler
Recorder



James T. Reuter
Attorney

CHISAGO COUNTY (13) -- Government Center: 313 N. Main St., Center City 55012 -- (612) 257-1300

Established September 1, 1851
Congressional District 8
Legislative District 18A, 18B

1990 Population 30,521
Judicial District 10

Land Area 419 sq. miles
Board meets each Th. except 5th.

Office	Name	Post Office	Term Expires
Auditor	Dennis J. Freed	Center City	1995
Treasurer	Lee Olson	Center City	1995
Recorder	Eleanor Trippler	Center City	1995
Sheriff	Randy Schwegman	Center City	1995
Attorney	James T. Reuter	Center City	1995
Commissioner District 1	Bob Anderson	Taylor's Falls	1997
Commissioner District 2	Bob Vande Kamp	North Branch	1995
Commissioner District 3	Bob Gustafson	Chisago City	1997
Commissioner District 4	Russell Goudge	Wyoming	1995
Commissioner District 5	Dale Miller	Harris	1997
Assessor	David Wm. Johnson	Center City	A
County Coordinator	VACANT		A
Court Administrator	Kathleen Karnowski	Center City	A
Engineer	Rodney Webster	Center City	A
Welfare Director	Marina Vork	Center City	A
Zoning Administrator	Marion Heem Bergen	Center City	A



Betty J. Swetland
Treasurer



J. Bonnie Rehder
Recorder

CLAY COUNTY (14) -- Courthouse: 807 N. 11th St., Moorhead -- (218) 299-5006 Mailing address: P.O. Box 280, Moorhead 56560 Fax: (218) 299-5195

Established March 8, 1862
Congressional District 7
Legislative District 2A, 9A, 9B

1990 Population 50,422
Judicial District 7

Land Area 683,198 acres
Board meets 1st, 2nd T.

Office	Name	Post Office	Term Expires
Auditor	Pauline E. Sarbaum	Glyndon	1995
Treasurer	Betty J. Swetland	Moorhead	1995
Recorder	J. Bonnie Rehder	Moorhead	1995
Sheriff	Larry Costello	Dilworth	1995
Attorney	Robert J. Schaefer	Moorhead	1995
Commissioner District 1	Diane Meyer	Moorhead	1997
Commissioner District 2	Alan Melby	Hawley	1997
Commissioner District 3	Arvid Thompson	Barnesville	1995
Commissioner District 4	Charles Brantner	Moorhead	1995
Commissioner District 5	Dewey Possehl	Moorhead	1997
Assessor	Loren Johnson	Moorhead	A
Court Administrator	Peter Morin	Moorhead	A
Engineer	Jack Cousins	Moorhead	A
Social Services Director	Dennis Lien	Moorhead	A



Daniel C. Stenseng
Auditor



Charlene R. Olson
Treasurer



Marlys Blooflat
Recorder



Denny Trandem
Sheriff



Kip Fontaine
Attorney

**CLEARWATER COUNTY (15) -- Courthouse: 213 N. Main Ave.,
Bagley -- (218) 694-6520 Mailing address: P. O. Box 10, 56621**

Established December 20, 1902
Congressional District 7
Legislative District 2B

1990 Population 8,309
Judicial District 9

Land Area 640,689.25 acres
Board meets 2nd T.

Office	Name	Post Office	Term Expires
Auditor	Daniel C. Stenseng	Bagley	1995
Treasurer	Charlene R. Olson	Bagley	1995
Recorder	Marlys Blooflat	Bagley	1995
Sheriff	Denny Trandem	Bagley	1995
Attorney	Kip Fontaine	Bagley	1995
Coroner	Jay D. Myers, M.D.	Bagley	1995
Commissioner District 1	Warren C. Larson	Bagley	1995
Commissioner District 2	Dennis Fultz	Bagley	1997
Commissioner District 3	Allen Paulson	Shevlin	1995
Commissioner District 4	Clayton Steenserson	Clearbrook	1997
Commissioner District 5	John Brooks, Jr.	Gonvick	1995
Assessor	Donald E. Holm	Bagley	A
Clerk of Court	Vernon K. Lundin	Bagley	A
Civil Defense Director	Gayden Stenseng	Bagley	A
Engineer	Lee H. Berget	Bagley	A
Environmental Director	Nolan Baratona	Bagley	A
Land Commissioner	Garrett Ous	Bagley	A
Social Services Director	Ordean Synsteliem	Bagley	A
Veterans Service Officer	Carol Monfroee	Bagley	A



Carol Gresczyk
Auditor/Treasurer



Alice Powell
Recorder



John Lyght
Sheriff



Donald B. Davison
Attorney

**COOK COUNTY (16) -- Courthouse: 411 2nd St., Grand Marais --
(218) 387-2282 Mailing Address: P.O. Box 1150, Grand Marais
55604-1150**

Established March 9, 1874
Congressional District 8
Legislative District 6A

1990 Population 3,868
Judicial District 6

Land Area 931,756 acres
Board meets 2nd, 3rd, 4th T.

Office	Name	Post Office	Term Expires
Auditor/Treasurer	Carol Gresczyk	Grand Marais	1995
Recorder	Alice Powell	Grand Marais	1995
Sheriff	John Lyght	Grand Marais	1995
Attorney	Donald B. Davison	Grand Marais	1995
Commissioner District 1	David Bloomquist	Grand Marais	1995
Commissioner District 2	Jean Marie Modl	Grand Marais	1997
Commissioner District 3	Chester H. Lindskog	Grand Marais	1995
Commissioner District 4	Wesley Hedstrom	Grand Marais	1997
Commissioner District 5	James Hall	Lutsen	1995
Assessor	Ted Marshon	Grand Marais	A
Court Administrator	Carol M. Eckel	Grand Marais	A
Engineer	Edward Lukacsek	Grand Marais	A
Social Services Director	Warren Anderson	Grand Marais	A
Solid Waste Office/Planning Director	Timothy Kennedy	Grand Marais	A



W. R. Mielke
Auditor



M. M. Wiens
Treasurer



Mary Ann Anderson
Recorder



Glen R. Ward
Sheriff



L. Douglas Storey
Attorney

**COTTONWOOD COUNTY (17) -- Courthouse: 900 3rd Ave.,
Windom 56101 -- (507) 831-1905 Fax: (507) 831-5669**

Established May 23, 1857
Congressional District 2
Legislative District 22A, 22B

1990 Population 12,694
Judicial District 5

Land Area 407,635.45 acres
Board meets 1st, 2nd, 4th T.

Office	Name	Post Office	Term Expires
Auditor	W. R. Mielke	Windom	1995
Treasurer	M. M. Wiens	Windom	1995
Recorder	Mary Ann Anderson	Windom	1995
Sheriff	Glen R. Ward	Windom	1995
Attorney	L. Douglas Storey	Windom	1995
Commissioner District 1	Keith Madson	Storden	1997
Commissioner District 2	Marlowe "Red" Nelsen	Westbrook	1995
Commissioner District 3	Marvin A. Einertson	Windom	1997
Commissioner District 4	Kenneth Elg	Comfrey	1997
Commissioner District 5	John W. Oeltjenbruns	Mountain Lake	1995
Assessor	Farley Grunig	Windom	A
Court Administrator	Verna Jans	Windom	A
Engineer	Marlin Larson	Windom	A
Human Services Director	Duane Ahlness	Windom	A
Solid Waste Officer	Mike Kirchmeier	Windom	A



Roy A. Luukkonen
Auditor



Laureen Borden
Treasurer



Jack Graham
Attorney

**CROW WING COUNTY (18) -- Courthouse: 326 Laurel St., Brainerd
56401 -- (218) 828-3970**

Established May 23, 1857
Congressional District 8
Legislative District 12A, 12B

1990 Population 44,249
Judicial District 9

Land Area 649,083.37 acres
Board meets 1st, 2nd and last T.

Office	Name	Post Office	Term Expires
Auditor	Roy A. Luukkonen	Brainerd	1995
Treasurer	Laureen (Laurie) Borden	Merrifield	1995
Recorder	Kathy Ludenia	Brainerd	1995
Sheriff	Dick Ross	Brainerd	1995
Attorney	Jack Graham	Brainerd	1995
Commissioner District 1	Art Wagner	Brainerd	1997
Commissioner District 2	Barb Uppgaard	Pequot Lakes	1995
Commissioner District 3	Mary Koep	Brainerd	1997
Commissioner District 4	Cheryl Gellmann	Brainerd	1995
Commissioner District 5	John (Jinx) Ferrari	Crosby	1997
Coroner	Richard R. Rottschaefer, M.D.	Merrifield	1995
Court Administrator	Darrell Paske	Brainerd	A
Engineer	Duane Blanck	Brainerd	A
Social Service Director	Dennis Johnson	Brainerd	A



Norma B. Marsh
Auditor



Thomas V. Novak
Treasurer



James N. Dolan
Recorder



Rod Boyd
Sheriff



James Backstrom
Attorney

**DAKOTA COUNTY (19) -- Government Center: 1590 W. Hwy. 55,
Hastings 55033 -- (612) 437-3191**

Established October 27, 1849
Congressional District 1, 3, 4
Legislative District 25A, 29A, 36A, 36B, 37A, 37B, 38A, 38B, 39A, 39B and 41B

1990 Population 275,227
Judicial District 1

Land Area 365,190.78 acres
Board meets every other T.

Office	Name	Post Office	Term Expires
Auditor	Norma B. Marsh	Hastings	1995
Treasurer	Thomas V. Novak	Hastings	1995
Recorder	James N. Dolan	South St. Paul	1995
Sheriff	Rod Boyd	Farmington	1995
Attorney	James C. Backstrom	Inver Grove Heights	1995
Commissioner District 1	Joseph A. Harris	Hastings	1997
Commissioner District 2	Donald J. Maher	South St. Paul	1995
Commissioner District 3	Patrice Bataglia	Mendota Heights	1997
Commissioner District 4	Dee Richards	Eagan	1995
Commissioner District 5	Michael E. Turner	Burnsville	1997
Commissioner District 6	Robert Jensen	Farmington	1995
Commissioner District 7	Steven G. Loeding	Rosemount	1997
Administrator	Brandt Richardson	West St. Paul	A
Assessor	Marvin Pulju	Hastings	A
Court Administrator	Roger Sames	Hastings	A
Engineer	David Everds	Lakeville	A
Human Services Director	David A. Rooney	Eagan	A



Scott S. Umsted
Auditor/Coordinator



Janet Tripp
Treasurer



Carole Burton
Recorder



William Weber
Sheriff



Kevin Koch
Attorney

**DODGE COUNTY (20) -- Courthouse: 22 6th St. E., Mantorville --
(507) 635-6230 Mailing address: P. O. Box 38, Mantorville 55955**

Established February 20, 1855
Congressional District 1
Legislative District 28B, 31A

1990 Population 15,731
Judicial District 3

Land Area 432 sq. miles
Board meets 1st, 2nd, 4th T.

Office	Name	Post Office	Term Expires
Auditor/Coordinator	Scott S. Umsted	Mantorville	1995
Treasurer	Janet Tripp	Mantorville	1995
Recorder	Carole Burton	Mantorville	1995
Sheriff	William Weber	Mantorville	1995
Attorney	Kevin Koch	Mantorville	1995
Commissioner District 1	James Turner	Kasson	1995
Commissioner District 2	Harold Wilke	Kasson	1997
Commissioner District 3	Ted Tendick	Hayfield	1997
Commissioner District 4	Don Gray	Claremont	1995
Commissioner District 5	Dave Hanson	Claremont	1995
Assessor	David Meek	Mantorville	A
Coordinator	Curt Kephart	Mantorville	A
Court Administrator	Pauline J. Huse	Mantorville	A
Engineer	John K. (Jack) Dolan	Dodge Center	A
Social Service Director	Brian Hartung	Mantorville	A



Harvey Tewes
Auditor



A. C. Olsen
Treasurer



Darlene Chermak
Recorder



Bill Ingebrigtsen
Sheriff



Ann Carrott
Attorney

**DOUGLAS COUNTY (21) -- Courthouse: 305 8th Ave W., Alexandria
56308 -- (612) 762-2381**

Established March 8, 1858
Congressional District 7
Legislative District 10A, 10B, 11B, 13A

1990 Population 28,674
Judicial District 7

Land Area 722 sq. miles
Board meets 2nd, 4th T.

Office	Name	Post Office	Term Expires
Auditor	Harvey Tewes	Alexandria	1995
Treasurer	A. C. Olsen	Alexandria	1995
Recorder	Darlene Chermak	Alexandria	1995
Sheriff	Bill Ingebrigtsen	Alexandria	1995
Attorney	Ann Carrott	Alexandria	1995
Commissioner District 1	Roland Kronberg	Evansville	1997
Commissioner District 2	Jack Reznecneck	Alexandria	1995
Commissioner District 3	Bev Bales	Carlos	1997
Commissioner District 4	Bill Collins	Alexandria	1995
Commissioner District 5	Paul C. Anderson	Alexandria	1997
Assessor	A. Keith Albertsen	Alexandria	A
Court Administrator	Phyllis Haarstad	Alexandria	A
Engineer	Ernest L. Olson	Alexandria	A
Medical Examiner	Traz Akhavan, M.D.	Alexandria	A
Welfare Director	Mike Marxen	Alexandria	A



John L. Thompson
Auditor



David E. Frank
Treasurer



Nancy Huff
Recorder



Joel Welder
Attorney

**FARIBAULT COUNTY (22) -- Courthouse: 415 N. Main, Blue Earth --
(507) 526-6211 Mailing address: P. O. Box 130, Blue Earth, 56013**

Established February 20, 1855
Congressional District 1
Legislative District 26B

1990 Population 16,937
Judicial District 5

Land Area 454,723.87 acres
Board meets 1st, 3rd T.

Office	Name	Post Office	Term Expires
Auditor	John L. Thompson	Blue Earth	1995
Treasurer	David E. Frank	Blue Earth	1995
Recorder	Nancy Huff	Blue Earth	1995
Sheriff	Scott Campbell	Blue Earth	1995
Attorney	Joel Welder	Blue Earth	1995
Commissioner District 1	Donald Ziegler	Elmore	1997
Commissioner District 2	Loren Lein	Blue Earth	1995
Commissioner District 3	Jerald Niebuhr	Wells	1997
Commissioner District 4	Ralph Prescher	Delavan	1995
Commissioner District 5	Gordon Benson	Kiester	1997
Assessor	Dean Moller	Blue Earth	A
Court Administrator	Wilbur Bierly	Blue Earth	A
County Coordinator	Nan Crary	Blue Earth	A
Engineer	Greg Isakson	Fairmont	A




Richard Stensgard
Auditor



Philip Burkholder
Treasurer



O. H. Amdahl
Recorder



James Connolly
Sheriff



Robert Benson
Attorney

FILLMORE COUNTY (23) -- Courthouse: 101 Fillmore St., Preston 55965 -- (507) 765-2144

Established March 5, 1853
Congressional District 1
Legislative District 31B, 32B

1990 Population 20,777
Judicial District 3

Land Area 864 sq. miles
Board meets T.

Office	Name	Post Office	Term Expires
Auditor	Richard Stensgard	Lanesboro	1995
Treasurer	Philip Burkholder	Harmony	1995
Recorder	O. H. Amdahl	Lanesboro	1995
Sheriff	James Connolly	Spring Valley	1995
Attorney	Robert Benson	Preston	1995
Commissioner District 1	Donald Boyum	Peterson	1997
Commissioner District 2	Jean L. Olson	Chatfield	1995
Commissioner District 3	Gary Peterson	Spring Valley	1997
Commissioner District 4	Robert Thompson	Lanesboro	1995
Commissioner District 5	Robert Underbakke	Canton	1997
Assessor	Orren Flaby	Preston	A
Court Administrator	James Atwood	Preston	A
Engineer	Elliott Ruhland	Preston	A
Medical Examiner	J. D. Nehring, M.D.	Preston	A
Policy Coordinator	Bruce Hartert	Spring Valley	A
Social Services Director	Thomas Boyd	Spring Valley	A
Surveyor	David Knutson	Preston	A



Dennis A. Distad
Auditor/Treasurer



Phyllis J. Evans
Recorder



Donald Noland, Jr.
Sheriff



Craig S. Nelson
Attorney

FREEBORN COUNTY (24) -- Courthouse: 411 S. Broadway, Albert Lea 56007-4506 -- (507) 377-5121

Established February 20, 1855
Congressional District 1
Legislative District 27A

1990 Population 33,060
Judicial District 3

Land Area 449,241.70 acres
Board meets 1st, 3rd T.

Office	Name	Post Office	Term Expires
Auditor/Treasurer	Dennis A. Distad	Albert Lea	1995
Recorder	Phyllis J. Evans	Albert Lea	1995
Sheriff	Donald "Don" Noland, Jr.	Albert Lea	1995
Attorney	Craig S. Nelson	Albert Lea	1995
Commissioner District 1	Brian Jordahl	Hartland	1997
Commissioner District 2	George F. Hajek	Glenville	1995
Commissioner District 3	Keith A. Porter	Albert Lea	1997
Commissioner District 4	Arnold "Arnie" Biedermann	Albert Lea	1995
Commissioner District 5	Bob Berthelson	Albert Lea	1997
Administrator	Eugene C. Smith	Albert Lea	A
Assessor	Paul Knutson	Albert Lea	A
Clerk of Court	Charles Kjos	Albert Lea	A
Planning Administrator	Michael N. Klukow	Albert Lea	A
Social Services Director	Darryl Meyer	Albert Lea	A
Veterans Service Officer	Jon Rhiger	Albert Lea	A



Jeff C. Cole
Auditor/Treasurer



Craig A. Anderson
Recorder



Forest Wipperling
Sheriff



Gary Fridell
Attorney

**GOODHUE COUNTY (25) -- Courthouse: West Ave. & 5th Street,
Red Wing -- (612) 385-3000 Mailing Address: P.O. Box 408
Red Wing 55066-0408**

Established March 5, 1853
Congressional District 1, 3
Legislative District 28B, 29A, 29B, 37A

1990 Population 40,690
Judicial District 1

Land Area 766 sq. miles
Board meets 1st, 3rd T.

Office	Name	Post Office	Term Expires
Auditor/Treasurer	Jeff C. Cole	Red Wing	1995
Recorder	Craig A. Anderson	Red Wing	1995
Sheriff	Forest Wipperling	Red Wing	1995
Attorney	Gary Fridell	Red Wing	1995
Commissioner District 1	Richard E. Mallan	Red Wing	1997
Commissioner District 2	Lowell Peterson	Red Wing	1995
Commissioner District 3	Robert Noah	Kenyon	1997
Commissioner District 4	Lyle S. Lexvold	Goodhue	1995
Commissioner District 5	Dean Massett	Red Wing	1997
Administrator	Steve Bloom	Red Wing	A
Assessor	Virgil Rapp	Red Wing	A
Court Administrator	Lawrence H. Peterson	Red Wing	A
Engineer	Greg Paulson	Red Wing	A
Medical Examiner	Donn Leaf, M.D.	Red Wing	A



Patricia Shearer
Auditor



Patricia Soberg
Treasurer



LeRoy E. Larson
Recorder



Lyndon Kratochwill
Attorney

**GRANT COUNTY (26) -- Courthouse: 10 2nd St. N.E., Elbow Lake
56531-4300 -- (218) 685-4520**

Established March 6, 1868
Congressional District 7
Legislative District 13A

1990 Population 6,246
Judicial District 8

Land Area 356,000 acres
Board meets 1st W., next to last W.

Office	Name	Post Office	Term Expires
Auditor	Patricia (Pat) Shearer	Elbow Lake	1995
Treasurer	Patricia (Pat) Soberg	Elbow Lake	1995
Recorder	LeRoy E. Larson	Elbow Lake	1995
Sheriff	Greg Schelin	Elbow Lake	1995
Attorney	Lyndon Kratochwill	Elbow Lake	1995
Commissioner District 1	Vernell Wagner	Herman	1997
Commissioner District 2	Dennis Anderson	Ashby	1995
Commissioner District 3	Jennes Swenson	Hoffman	1997
Commissioner District 4	Richard S. Kastner	Elbow Lake	1995
Commissioner District 5	Charles Foss	Elbow Lake	1997
Social Services Director	Joyce Pesch	Elbow Lake	A



Patrick O'Connor
Auditor/Treasurer



R. Dan Carlson
Recorder



Donald Omodt
Sheriff



Michael Freeman
Attorney

HENNEPIN COUNTY (27) -- Government Center: 300 S. 6th St., Minneapolis 55487 -- (612) 348-3000

Established March 6, 1852 1990 Population 1,032,431 Land Area 354,225.47 acres
Congressional District 2, 3, 5, 6 Judicial District 4 Board meets every other T.
Legislative District 33A, 33B, 34A, 34B, 40A, 40B, 41A, 41B, 42A, 42B, 43A, 43B, 44A, 44B, 45A, 45B, 46A, 46B, 47A, 47B, 48A, 54A, 58A, 58B, 59A, 59B, 60A, 60B, 61A, 61B, 62A, 62B, 63A, 63B

Office	Name	Post Office	Term Expires
Auditor/Treasurer	Patrick H. O'Connor	Minneapolis	A
Recorder	R. Dan Carlson	Minneapolis	A
Sheriff	Donald Omodt	Minneapolis	1995
Attorney	Michael O. Freeman	Minneapolis	1995
Commissioner District 1	Michael J. Opat	Minneapolis	1997
Commissioner District 2	Sandra Hilary	Minneapolis	1997
Commissioner District 3	Mark Andrew	Minneapolis	1997
Commissioner District 4	Peter McLaughlin	Minneapolis	1997
Commissioner District 5	Randy Johnson	Minneapolis	1995
Commissioner District 6	John Keefe	Minneapolis	1995
Commissioner District 7	Emily Anne Staples	Minneapolis	1995
Assessments Director	Donald F. Monk	Minneapolis	A
Court Administrator	Jack M. Provo	Minneapolis	A
Engineer	Vern Genzlinger	Minneapolis	A
Medical Examiner	Garry F. Peterson, M.D.	Minneapolis	A



A. Peter Johnson
Auditor



Audrey M. Petersen
Treasurer



Daryl A. Tessmer
Recorder



Dennis Swedberg
Sheriff



James A. Fabian
Attorney

HOUSTON COUNTY (28) -- Courthouse: 304 S. Marshall, Caledonia 55921 -- (507) 724-5803

Established February 23, 1854 1990 Population 18,497 Land Area 361,000 acres
Congressional District 1 Judicial District 3 Board meets each T.
Legislative District 32B

Office	Name	Post Office	Term Expires
Auditor	A. Peter Johnson	Houston	1995
Treasurer	Audrey M. Petersen	Caledonia	1995
Recorder	Daryl A. Tessmer	Caledonia	1995
Sheriff	Dennis Swedberg	Caledonia	1995
Attorney	James A. Fabian	Caledonia	1995
Commissioner District 1	Larry E. Graf	LaCrescent	1997
Commissioner District 2	Kevin T. Kelleher	Houston	1995
Commissioner District 3	Robert J. Lewis	Caledonia	1997
Commissioner District 4	David Corcoran	Hokah	1995
Commissioner District 5	Nels Gulbranson	Spring Grove	1997
Coroner	Philip H. Utz, M.D.	LaCrescent	1995
Assessor	Sandra Plager	Caledonia	A
County Surveyor	Richard Walter	LaCrescent	A
Court Administrator	Darlene L. Larson	Caledonia	A
Engineer	Myron Waldow	Caledonia	A
Social Service Director	Harold Thompson	Caledonia	A



Roland K. Vik
Auditor



Marge Hawkins
Treasurer



Kathy Rossi
Recorder



Larry Johnson
Sheriff



Gregory D. Larson
Attorney

HUBBARD COUNTY (29) -- Courthouse: 3rd and Court Sts., Park Rapids 56470 -- (218) 732-3196

Established February 26, 1883
Congressional District 7
Legislative District 4A, 4B

1990 Population 14,939
Judicial District 9

Land Area 596,829.23 acres
Board meets 1st, 3rd W.

Office	Name	Post Office	Term Expires
Auditor	Roland K. Vik	Park Rapids.	1995
Treasurer	Marge Hawkins	Park Rapids.	1995
Recorder	Kathy Rossi	Park Rapids.	1995
Sheriff	Larry Johnson	Park Rapids.	1995
Attorney	Gregory D. Larson	Park Rapids.	1995
Commissioner District 1	Patricia Alberg	Park Rapids.	1995
Commissioner District 2	Richard L. Thoreson	Park Rapids.	1997
Commissioner District 3	Winston Manlove	Park Rapids.	1995
Commissioner District 4	Lyle Robinson	Benedict	1997
Commissioner District 5	Larry Burgoon	Becida	1995
Coroner	John Fredell M.D.	Park Rapids.	1995
Assessor	O'Dean Hokanson	Park Rapids.	A
Court Administrator	Darrel Casmey	Park Rapids.	A
Engineer	David Olsonawski	Park Rapids.	A
Social Service Director	Daryl Bessler	Lake George	A



Terry F. Treichel
Auditor



Lyle Myren
Treasurer



Gloria Rosen
Recorder



Larry Southerland
Sheriff



Scott Hersey
Attorney

ISANTI COUNTY (30) -- Courthouse: 237 S.W. 2nd Ave., Cambridge 55008 -- (612) 689-1644

Established February 13, 1857
Congressional District 8
Legislative District 18A

1990 Population 25,921
Judicial District 10

Land Area 293,024 acres
Board meets 1st & 3rd W.

Office	Name	Post Office	Term Expires
Auditor	Terry F. Treichel	Cambridge	1995
Treasurer	Lyle Myren	Cambridge	1995
Recorder	Gloria Rosen	Cambridge	1995
Sheriff	Larry Southerland	Cambridge	1995
Attorney	Scott Hersey	Cambridge	1995
Commissioner District 1	George Larson	Cambridge	1995
Commissioner District 2	Wallace Bengtson	Braham	1997
Commissioner District 3	Frank Weisbrod	Cambridge	1997
Commissioner District 4	Lyle Schleif	Zimmerman	1997
Commissioner District 5	Glenn E. Johnson	North Branch	1995
Assessor	Curtis Becker	Cambridge	A
County Coordinator	Robyn Sykes	Cambridge	A
Court Administrator	Sue LaBore	Ham Lake	A
Engineer	VACANT		A
Veterans Service Officer	James I. Rostberg	Cambridge	A
Welfare Director	Ronald D. Mooers	Isanti	A



Robert D. Zuehlke
Auditor



Dale M. Virden
Treasurer



Larry A. Unger
Recorder



Robert Serich
Sheriff



Jack Muhar
Attorney

**ITASCA COUNTY (31) -- Courthouse: 123 4th St. N.E.,
Grand Rapids 55744 -- (218) 327-2860**

Established October 27, 1849	1990 Population 40,863	Land Area 1,729,322.33 acres
Congressional District 8	Judicial District 9	Board meets 2nd, 4th T.
Legislative District 3A, 3B, 4B		

Office	Name	Post Office	Term Expires
Auditor	Robert D. Zuehlke	Grand Rapids	1995
Treasurer	Dale M. Virden	Grand Rapids	1995
Recorder	Larry A. Unger	Grand Rapids	1995
Sheriff	Robert Serich	Grand Rapids	1995
Attorney	Jack Muhar	Grand Rapids	1995
Commissioner District 1	Jay Braford	Deer River	1995
Commissioner District 2	Matthew Huju	Marcell	1997
Commissioner District 3	Leo Trunt	Swan River	1995
Commissioner District 4	Robert Loscheider	Grand Rapids	1997
Commissioner District 5	Robert S. Williams	Nashwauk	1995
Clerk of Court	Beverly Sigfrinius	Grand Rapids	A
Coordinator	Robert Olson	Grand Rapids	A
Engineer	G. LeRoy Engstrom	Grand Rapids	A



Luther F. Glaser
Auditor



Clayton E. Olson
Treasurer



Peter W. Eggmann
Sheriff

**JACKSON COUNTY (32) -- Courthouse: 413 4th St., Jackson
56143 -- (507) 847-2763**

Established May 23, 1857	1990 Population 11,677	Land Area 446,068.36 acres
Congressional District 2	Judicial District 5	Board meets 2nd, 4th M.
Legislative District 28A, 28B		

Office	Name	Post Office	Term Expires
Auditor	Luther F. Glaser	Jackson	1995
Treasurer	Clayton E. Olson	Jackson	1995
Recorder	David W. Johnson	Jackson	1995
Sheriff	Peter W. Eggmann	Jackson	1995
Attorney	Mark T. Steffan	Jackson	1995
Commissioner District 1	Craig Rubis	Lakefield	1997
Commissioner District 2	Edward G. Yonker	Bingham Lake	1995
Commissioner District 3	Bruce Hochstein	Lakefield	1997
Commissioner District 4	Gerald Benjamin	Jackson	1995
Commissioner District 5	Robert J. Ferguson	Heron Lake	1997
Assessor	Larry Bahr	Jackson	A
Court Administrator	David E. Johnson	Jackson	A
Engineer	Gary Stribley	Jackson	A
Environmental Services Director	Arlene Vee	Jackson	A
Human Services Director	Norbert Bruegmann	Jackson	A



Jerry T. Tvedt
Auditor



Elaine Harrison
Treasurer



Velma Besser
Recorder



Von Thompson
Sheriff



Norman J. Loren
Attorney

KANABEC COUNTY (33) -- Courthouse: 18 N. Vine St., Mora 55051 -- (612) 679-1030

Established March 13, 1858
Congressional District 8
Legislative District 17A, 18A

1990 Population 12,802
Judicial District 10

Land Area 337,535.80 acres
Board meets 2nd, 4th W.

Office	Name	Post Office	Term Expires
Auditor	Jerry T. Tvedt	Mora	1995
Treasurer	Elaine Harrison	Mora	1995
Recorder	Velma Besser	Mora	1995
Sheriff	Von Thompson	Mora	1995
Attorney	Norman J. Loren	Mora	1995
Commissioner District 1	Clarence A. Hass	Ogilvie	1995
Commissioner District 2	Mel Pearson	Mora	1997
Commissioner District 3	Dave Ulstrom	Mora	1995
Commissioner District 4	Tom Roeschlein	Mora	1997
Commissioner District 5	Stan Cooper	Isle	1995
Assessor	Leon Johnson	Mora	A
Coroner	Randall Bostrom M.D.	Mora	A
Court Administrator	LuAnn Blegen	Mora	A
Engineer	Gregory Nikdoym	Mora	A
Human Services Director	Philip Peterson	Mora	A



Sam Modderman
Auditor/Treasurer



Julie Gravley
Recorder



Boyd Beccue
Attorney

KANDIYOHI COUNTY (34) -- Courthouse: 505 Becker Ave. S.W., Willmar -- (612) 231-6202 Mailing Address: P.O. Box 936, Willmar 56201

Established March 20, 1858
Congressional District 2
Legislative District 15A, 15B

1990 Population 38,761
Judicial District 8

Land Area 497,292.53 acres
Board meets 1st, 2nd, 3rd T.

Office	Name	Post Office	Term Expires
Auditor/Treasurer	Sam Modderman	Willmar	1995
Recorder	Julie Gravley	Willmar	1995
Sheriff	Larry Kleinhuizen	Willmar	1995
Attorney	Boyd Beccue	Willmar	1995
Commissioner District 1	Howard Christiansen	Willmar	1995
Commissioner District 2	Ken Nielsen	Willmar	1997
Commissioner District 3	Earl Larson	Willmar	1995
Commissioner District 4	Dennis E. Peterson	Spicer	1997
Commissioner District 5	Richard Post	Prinsburg	1995
Assessor	Dave Oelslager	Willmar	A
Coordinator	Wayne Thompson	Willmar	A
Court Administrator	Nola J. Thull	Willmar	A
Engineer	Gary Danielson	Willmar	A
Family Service Director	John Haines	Willmar	A



Marilyn Gustafson
Auditor



Bob Laude
Treasurer



Janice Klein
Recorder



Ray Hunt
Sheriff



Bruce Nielson
Attorney

KITTSOON COUNTY (35) -- Courthouse: 410 S. 5th St., Hallock --
(218) 843-2655 Mailing address: P. O. Box 848, Hallock 56728
Fax: (218) 843-2020

Established March 9, 1878
 Congressional District 7
 Legislative District 1A

1990 Population 5,767
 Judicial District 9

Land Area 700,372.50 acres
 Board meets 1st, 3rd T.

Office	Name	Post Office	Term Expires
Auditor	Marilyn Gustafson	Hallock	1995
Treasurer	Bob Laude	Hallock	1995
Recorder	Janice Klein	Hallock	1995
Sheriff	Ray Hunt	Hallock	1995
Attorney	Bruce Nielson	Lancaster	1995
Commissioner District 1	Jim Wollin	Karlstad	1997
Commissioner District 2	Charles Lindberg	Kennedy	1997
Commissioner District 3	Joe Bouvette	Hallock	1995
Commissioner District 4	Bev Hewitt	Lancaster	1997
Commissioner District 5	Randy Swenson	Lancaster	1995
Assessor	Marion Paulson	Hallock	A
Court Administrator	Paul Clay	Hallock	A
Engineer	Tom Kozojed	Hallock	A
Medical Examiner	Roland Larter	Hallock	A
Welfare Director	John BeauLac	Hallock	A



Joseph A. Gust
Auditor



Aaron Carew
Treasurer



Pat Stillar
Recorder



William Elliott
Sheriff



David C. Johnson
Attorney

KOOCHICHING COUNTY (36) -- Courthouse: 4th St. & 7th Ave.,
International Falls 56649 -- (218) 283-6201

Established December 19, 1906
 Congressional District 8
 Legislative District 3A, 6A

1990 Population 16,299
 Judicial District 9

Land Area 1,989,188.53 acres
 Board meets 1st, 3rd T.

Office	Name	Post Office	Term Expires
Auditor	Joseph A. Gust	International Falls	1995
Treasurer	Aaron Carew	International Falls	1995
Recorder	Pat Stillar	International Falls	1995
Sheriff	William Elliott	International Falls	1995
Attorney	David C. Johnson	International Falls	1995
Commissioner District 1	Wade Pavleck	International Falls	1995
Commissioner District 2	Steve Earley	International Falls	1995
Commissioner District 3	Larry Chezick	International Falls	1997
Commissioner District 4	Charles Lepper	International Falls	1997
Commissioner District 5	Joel Maggert	Northome	1997
Assessor	James Kalstad	International Falls	A
Clerk of Court	Terrance Carew	International Falls	A
Community Services Director	Teresa Vander Eyk	International Falls	A
Engineer	Douglas Grindall	International Falls	A
Medical Examiner	James Berlin	International Falls	A



Stanton L. Bjorgan
Auditor



Marlene Johnson
Treasurer



Doryce Farnen
Recorder



Graylen Carlson
Sheriff



Roger Swenson
Attorney

**LAC QUI PARLE COUNTY (37) -- Courthouse: 600 6th. St., Madison
56256 -- (612) 598-7444**

Established March 6, 1871
Congressional District 2
Legislative District 13B

1990 Population 8,924
Judicial District 8

Land Area 770 sq. miles
Board meets 1st T., 3rd Th.

Office	Name	Post Office	Term Expires
Auditor	Stanton L. Bjorgan	Louisburg	1995
Treasurer	Marlene Johnson	Madison	1995
Recorder	Doryce Farnen	Madison	1995
Sheriff	Graylen Carlson	Madison	1995
Attorney	Roger Swenson	Madison	1995
Commissioner District 1	Arvid Gollnick	Madison	1997
Commissioner District 2	Albert Hoffman	Bellingham	1995
Commissioner District 3	Robert Buer	Madison	1997
Commissioner District 4	Morris Benson	Dawson	1995
Commissioner District 5	J. LeRoy Jans	Montevideo	1997
Assessor	Robert Holzheimer	Madison	A
Coroner	Ralph Gerbig, M.D.	Dawson	A
Court Administrator	Becky Knutson	Bellingham	A
Engineer	Marlyn Hanson	Madison	A
Veterans Service Officer	Thomas Rademacher	Bellingham	A
Weed Inspector	Thomas Letrud	Louisburg	A



Steven R. McMahon
Auditor/Treasurer



Erica L. Koski
Recorder

**LAKE COUNTY (38) -- Courthouse: 601 Third Ave., Two Harbors
55616 -- (218) 834-8300**

Established March 1, 1856
Congressional District 8
Legislative District 6A

1990 Population 10,415
Judicial District 6

Land Area 1,367,808.06 acres
Board meets 1st Th.

Office	Name	Post Office	Term Expires
Auditor/Treasurer	Steven R. McMahon	Two Harbors	1995
Recorder	Erica L. Koski	Two Harbors	1995
Sheriff	Harold R. Paulseth	Beaver Bay	1995
Attorney	Bruce L. Anderson	Two Harbors	1995
Commissioner District 1	Lee A. Ramsdell	Silver Bay	1997
Commissioner District 2	Derrick (Rick) Goutermont	Silver Bay	1995
Commissioner District 3	Sharon K. Hahn	Two Harbors	1997
Commissioner District 4	Steve Wisness	Two Harbors	1995
Commissioner District 5	Stanley A. Nelson, Sr.	Two Harbors	1997
Assessor	Gerald G. Carlson	Two Harbors	A
Court Administrator	Larry J. Saur	Two Harbors	A
Engineer	Alan D. Goodman	Two Harbor	A
Social Services Director	Thomas S. Oswald	Silver Bay	A



Ellen J. Larson
Auditor



Mark E. Hall
Treasurer



Sharon Bitter
Recorder



Robert C. Paulseth
Sheriff



John R. Krouss
Attorney

**LAKE OF THE WOODS COUNTY (39) -- Courthouse: 206 8th Ave.
S.E. --(218) 634-2836 Mailing Address: P.O. Box 808, Baudette 56623**

Established November 22, 1922
Congressional District 7
Legislative District 1A

1990 Population 4,076
Judicial District 9

Land Area 1,313 sq. miles
Board meets 2nd & 4th T.

Office	Name	Post Office	Term Expires
Auditor	Ellen J. Larson	Baudette	1995
Treasurer	Mark E. Hall	Baudette	1995
Recorder	Sharon Bitter	Baudette	1995
Sheriff	Robert C. Paulseth	Baudette	1995
Attorney	John R. Krouss	Baudette	1995
Commissioner District 1	Roy Abraham	Baudette	1995
Commissioner District 2	Mable Nordlof	Baudette	1997
Commissioner District 3	Mark Friesen	Baudette	1995
Commissioner District 4	Jeri Beckel	Baudette	1997
Commissioner District 5	Robert Sutherland	Roosevelt	1997
Assessor	Wayne Bendickson	Baudette	A
Court Administrator	Evelyn Slick	Baudette	A
Engineer	Walter Leu	Baudette	A
Planner	Gary Lockner	Baudette	A
Veterans Service Officer	Elmer Thompson	Williams	A



Terry Overn
Auditor



Joseph M. Boettcher
Treasurer



David A. Sexe
Recorder



Pat W. Smith, Jr.
Sheriff



Don Spartz
Attorney

**LE SUEUR COUNTY (40) -- Courthouse: 88 S. Park Ave., Le Center
56057 -- (612) 357-2251**

Established March 5, 1853
Congressional District 1, 2
Legislative District 24B, 25A, 25B, 35A

1990 Population 23,239
Judicial District 1

Land Area 283,692.68 acres
Board meets 1st, 2nd, 3rd, 4th T.

Office	Name	Post Office	Term Expires
Auditor	Terry Overn	LeCenter.	1995
Treasurer	Joseph M. Boettcher	LeCenter.	1995
Recorder	David A. Sexe	LeCenter.	1995
Sheriff	Pat W. Smith, Jr.	LeCenter.	1995
Attorney	Don Spartz	LeCenter.	1995
Commissioner District 1	Jerome E. Schleis	Montgomery	1997
Commissioner District 2	Clarence Mager	LeCenter.	1995
Commissioner District 3	Joe Doherty	LeSueur	1997
Commissioner District 4	Robert Culhane	Waterville	1995
Commissioner District 5	William Stangler	St. Peter	1995
Assessor	Mike Sheehy	LeCenter.	A
Coroner	John Berg, M.D.	New Prague	A
Court Administrator	Patrick J. O'Meara	LeCenter.	A
Engineer	Ronald Sandvik	LeCenter.	A
Human Services Director	Barbara Droher	LeCenter.	A



D. D. Sagmoe
Auditor



Mark R. Leibfried
Treasurer



Loretta J. Lundberg
Recorder



L. E. "Lee" Koerber
Sheriff



Michael W. Cable
Attorney

**LINCOLN COUNTY (41) – Courthouse: 419 N. Rebecca, Ivanhoe --
(507) 694-1529 Mailing Address: P.O. Box 29, Ivanhoe 56142**

Established March 6, 1873
Congressional District 2
Legislative District 21B

1990 Population 6,890
Judicial District 5

Land Area 334,365.00 acres
Board meets 1st, 3rd T.

Office	Name	Post Office	Term Expires
Auditor	D. D. Sagmoe	Hendricks	1995
Treasurer	Mark R. Leibfried	Ivanhoe	1995
Recorder	Loretta J. Lundberg	Ivanhoe	1995
Sheriff	L. E. "Lee" Koerber	Tyler	1995
Attorney	Michael W. Cable	Lake Benton	1995
Commissioner District 1	Mary Peterson	Lake Benton	1997
Commissioner District 2	Kenneth H. Toft	Tyler	1995
Commissioner District 3	Duane Schalek	Hendricks	1997
Commissioner District 4	Frank Swedzinski	Porter	1995
Commissioner District 5	Carl Hauschild	Minneota	1997
Assessor	Robert Anderson	Ivanhoe	A
Coroner	Richard Mulder	Ivanhoe	A
Court Administrator	Wendy Rost	Ivanhoe	A
Engineer	Luthard "Luke" Hagen	Ivanhoe	A



Charlotte Sheffield
Auditor



Marilyn Kontz
Treasurer



Jeanine M. Barker
Recorder



Don Stokke
Sheriff

**LYON COUNTY (42) – Courthouse: 607 W. Main, Marshall 56258 --
(507) 537-6728**

Established March 6, 1868
Congressional District 2
Legislative District 21A, 21B, 22A

1990 Population 24,789
Judicial District 5

Land Area 708.6 sq. miles
Board meets 1st, 3rd T.

Office	Name	Post Office	Term Expires
Auditor	Charlotte Sheffield	Russell	1995
Treasurer	Marilyn Kontz	Marshall	1995
Recorder	Jeanine M. Barker	Marshall	1995
Sheriff	Don Stokke	Marshall	1995
Attorney	Kathryn Keena	Marshall	1995
Commissioner District 1	Clarence Buysse	Minneota	1995
Commissioner District 2	Robert Fenske	Marshall	1995
Commissioner District 3	Gasper Vandelanotte	Cottonwood	1997
Commissioner District 4	Bill Cole	Marshall	1997
Commissioner District 5	Daniel Archbold	Marshall	1997
Assessor	Wayne Budde	Marshall	A
Court Administrator	Van Brostrom	Marshall	A
Engineer	David M. Robley	Marshall	A
Human Services Director	Frank Moore	Minneota	A



Edward Ide
Auditor



Linda J. Radtke
Treasurer



Carmen Ostlie Mulder
Recorder



Duane E. Kopesky
Sheriff



Mike Junge
Attorney

**MCLEOD COUNTY (43) -- Courthouse: 830 11th Ave. E., Glencoe
55336 -- (612) 864-5551**

Established March 1, 1856
Congressional District 2
Legislative District 15B, 20A, 20B, 23B

1990 Population 32,030
Judicial District 1

Land Area 311,488.63 acres
Board meets each T.

Office	Name	Post Office	Term Expires
Auditor	Edward Ide	Glencoe	1995
Treasurer	Linda J. Radtke	Glencoe	1995
Recorder	Carmen Ostlie Mulder	Glencoe	1995
Sheriff	Duane E. Kopesky	Glencoe	1995
Attorney	Mike Junge	Hutchinson	1995
Commissioner District 1	Ray Bayerl	Winsted	1997
Commissioner District 2	Alvin T. Huff	Glencoe	1995
Commissioner District 3	Eloi A. Hamre	Stewart	1997
Commissioner District 4	Donn W. Ulrich	Hutchinson	1995
Commissioner District 5	Beverly J. Wangerin	Hutchinson	1997
Assessor	Anthony O. Victorian	Glencoe	A
County Coordinator	Joseph Culhane		A
Court Administrator	Joan Proehl	Glencoe	A
Engineer	Richard B. Kjoaas	Glencoe	A
Human Services Director	Daniel J. Papin	Glencoe	A



Shirley J. Bjerk
Auditor



Dan Cook
Treasurer



Vernon E. Otto
Recorder



Dennis P. Spickard
Sheriff



Gerald S. Paulson
Attorney

**MAHNOMMEN COUNTY (44) -- Courthouse: 311 N. Main St.,
Mahnommen 56557 -- (218) 935-5669**

Established December 27, 1906
Congressional District 7
Legislative District 2A, 2B

1990 Population 5,044
Judicial District 9

Land Area 576 sq. miles
Board meets 2nd T., 3rd W

Office	Name	Post Office	Term Expires
Auditor	Shirley J. Bjerk	Mahnommen	1995
Treasurer	Dan Cook	Mahnommen	1995
Recorder	Vernon E. Otto	Mahnommen	1995
Sheriff	Dennis P. Spickard	Mahnommen	1995
Attorney	Gerald S. Paulson	Mahnommen	1995
Commissioner District 1	Barbara Bruggeman	Mahnommen	1997
Commissioner District 2	Richard Larson	Mahnommen	1995
Commissioner District 3	David Siedschlag	Lengby	1997
Commissioner District 4	Nathan Anderson	Mahnommen	1995
Commissioner District 5	Charlie Pazdernik	Waubun	1995
Assessor	Leslie Finseth	Mahnommen	A
Court Administrator	Lois Jean Cook	Mahnommen	A
Highway Engineer	Eugene Hansen	Mahnommen	A
Human Services Director	Gordon Hagen	Mahnommen	A
Solid Waste Officer	Mark Diekman	Mahnommen	A
Veterans Service Officer	Cameron Agnew	Mahnommen	A



Roy G. Swanson
Auditor/Treasurer



Marion Halvorson
Recorder



Dennis G. Brekke
Sheriff

**MARSHALL COUNTY (45) -- Courthouse: 208 E. Colvin Ave.,
Warren 56762 -- (218) 745-4851**

Established February 25, 1879
Congressional District 7
Legislative District 1A, 1B

1990 Population 10,993
Judicial District 9

Land Area 1,675.04 sq. miles
Board meets 1st, 3rd T.

Office	Name	Post Office	Term Expires
Auditor/Treasurer	Roy G. Swanson	Warren	1995
Recorder	Marion Halvorson	Warren	1995
Sheriff	Dennis G. Brekke	Warren	1995
Attorney	Mike Williams	Warren	1995
Commissioner District 1	Calvin Melgard	Warren	1995
Commissioner District 2	Curtis Carlson	Argyle	1997
Commissioner District 3	Ben Kleinwachter	Stephen	1995
Commissioner District 4	Marcella Gonsorowski	Newfalden	1997
Commissioner District 5	Delray Larson	Gatzke	1995
Assessor	Bob Hanson	Warren	A
Clerk of Court	Sandra Steinhauer	Warren	A
Engineer	Steven Voight	Warren	A
Human Services Director	Jennifer Anderson	Argyle	A



Robert Katzenberger
Auditor/Treasurer



Gerald Jenkinson
Recorder



Gerald F. Nutt
Sheriff



Gary Wollschlager
Attorney

**MARTIN COUNTY (46) -- Courthouse: 201 Lake Ave., Fairmont --
(507) 238-3211 Mailing address: P.O. Box 955, Fairmont 56031
Fax: (507) 238-3259**

Established May 23, 1857
Congressional District 2
Legislative District 22B, 26A

1990 Population 22,914
Judicial District 5

Land Area 450,521.05 acres
Board meets 1st, 3rd T.

Office	Name	Post Office	Term Expires
Auditor/Treasurer	Robert J. Katzenberger	Fairmont	1995
Recorder	Gerald Jenkinson	Fairmont	1995
Sheriff	Gerald F. Nutt	Fairmont	1995
Attorney	Gary Wollschlager	Fairmont	1995
Commissioner District 1	Leighton Hugoson	Fairmont	1997
Commissioner District 2	Steve Pierce	Fairmont	1995
Commissioner District 3	Steve Donnelly	Fairmont	1997
Commissioner District 4	Char Kahler	Fairmont	1995
Commissioner District 5	Jean Burkhardt	Welcome	1997
Assessor	James Hallstrom	Fairmont	A
Court Administrator	Robert L. Schmidt	Fairmont	A
Engineer	Robert Witty	Fairmont	A
Human Services Director	Duane Shimpach	Fairmont	A
Medical Examiner	R. L. Zemke, M.D.	Fairmont	A



Darlene Groskreutz
Auditor



Allan Knutson
Treasurer



Elaine Lenhard
Recorder



Mike Hirman
Sheriff



Michael Thompson
Attorney

**MEEKER COUNTY (47) -- Courthouse: 325 Sibley Ave. N.,
Litchfield 55355 -- (612) 693-2887**

Established February 23, 1856
Congressional District 2
Legislative District 15B, 20A

1990 Population 20,846
Judicial District 8

Land Area 382,891.96 acres
Board meets 1st, 2nd, 3rd W.

Office	Name	Post Office	Term Expires
Auditor	Darlene Groskreutz	Litchfield	1995
Treasurer	Allan Knutson	Litchfield	1995
Recorder	Elaine Lenhard	Litchfield	1995
Sheriff	Mike Hirman	Litchfield	1995
Attorney	Michael Thompson	Litchfield	1995
Commissioner District 1	Dale Smolinsky	Litchfield	1995
Commissioner District 2	John Miller	Litchfield	1995
Commissioner District 3	LeRoy Peterson	Dassel	1997
Commissioner District 4	George Rice	Watkins	1997
Commissioner District 5	Ron Kutzke	Grove City	1997
Assessor	Jane Hoffman	Litchfield	A
Coordinator	Paul Virnig	Litchfield	A
Court Administrator	Linda Jagush	Litchfield	A
Engineer	Gordon Regenscheid	Litchfield	A
Social Services Director	Clark Gustafson	Litchfield	A



Elmer Warolin
Auditor/Treasurer



Sharon Kleingartner
Recorder



Jules Zimmer
Sheriff

**MILLE LACS COUNTY (48) -- Courthouse: 635 2nd St. S.E., Milaca
56353 -- (612) 983-3146**

Established May 23, 1857
Congressional District 8
Legislative District 17A

1990 Population 18,670
Judicial District 7

Land Area 365,472.95 acres
Board meets 1st, 3rd T.

Office	Name	Post Office	Term Expires
Auditor/Treasurer	Elmer Warolin	Milaca	1995
Recorder	Sharon Kleingartner	Princeton	1995
Sheriff	Jules Zimmer	Princeton	1995
Attorney	Mary Kopitzke	Milaca	1995
Commissioner District 1	Richard W. Jackson	Princeton	1997
Commissioner District 2	David A. Tellinghuisen	Foreston	1997
Commissioner District 3	Paul A. Reiman, Jr.	Milaca	1995
Commissioner District 4	Harold F. Willis	Onamia	1995
Commissioner District 5	David Oberfeld	Ile	1997
Coroner	Dr. Myron Doebler	Princeton	1995
Assessor	Patricia Slotz	Milaca	A
Coordinator	Marion Bayer	Milaca	A
Court Administrator	Virginia Maurer	Milaca	A
Engineer	Richard Larson	Milaca	A



Russ Nygren
Auditor



Rose Hubner
Treasurer



James R. Anderson
Recorder



Paul Tschida
Sheriff



Conrad Freeberg
Attorney

MORRISON COUNTY (49) – Courthouse: 213 First Ave. S.E., Little Falls 56345-3196 -- (612) 632-2941

Established February 25, 1856
Congressional District 7 & 8
Legislative District 12B, 14A, 17A

1990 Population 29,604
Judicial District 7

Land Area 719,593.26 acres
Board meets each T. except 5th

Office	Name	Post Office	Term Expires
Auditor	Russ Nygren	Little Falls	1995
Treasurer	Rose Hubner	Little Falls	1995
Recorder	James R. Anderson	Little Falls	1995
Sheriff	Paul Tschida	Little Falls	1995
Attorney	Conrad Freeberg	Little Falls	1995
Commissioner District 1	Thomas R. Wenzel	Randall	1997
Commissioner District 2	Paul Nieman Jr.	Little Falls	1997
Commissioner District 3	Robert Erdrick	Little Falls	1997
Commissioner District 4	Don Meyer	Pierz	1995
Commissioner District 5	Bill Block	Little Falls	1995
Assessor	Glen Erickson	Little Falls	A
Court Administrator	Linda Sinotte	Little Falls	A
Engineer	Steve Backowski	Little Falls	A
Human Services Director	Kenneth Ebel	Little Falls	A



Sherwood Vereide
Auditor



Eileen Tapager-Dietrich
Treasurer



Charles Enger
Recorder



Wayne Goodnature
Sheriff



Patrick Oman
Attorney

MOWER COUNTY (50) -- Courthouse: 201 1st St. N.E., Austin 55912 – (507) 437-9549

Established February 20, 1855
Congressional District 1
Legislative District 27B, 31B

1990 Population 37,385
Judicial District 3

Land Area 453,204.88 acres
Board meets 1st T.

Office	Name	Post Office	Term Expires
Auditor	Sherwood W. (Woody) Vereide	Austin	1995
Treasurer	Eileen Tapager-Dietrich	Austin	1995
Recorder	Charles Enger	Austin	1995
Sheriff	Wayne P. Goodnature	Austin	1995
Attorney	Patrick Oman	Austin	1995
Commissioner District 1	Richard P. Cummings	Lansing	1997
Commissioner District 2	Herb Hanson	Grand Meadow	1997
Commissioner District 3	Duane H. Hanson	Austin	1995
Commissioner District 4	Donald L. Johnson	Austin	1995
Commissioner District 5	Gary Nemitz	Austin	1995
Coroner	George W. Stahl	Austin	1995
Assessor	Michael Sutherland	Austin	A
County Coordinator	Craig Oscarson	Austin	A
Court Administrator	Phyllis Handergard	Austin	A
Engineer	John M. Grindeland	Austin	A
Human Services Director	James P. Huber	Austin	A
Veteran Services Director	Gretta Kraushaar	Austin	A

MURRAY COUNTY (51) – Courthouse: 2500 28th St., Slayton -- (507) 836-6148 Mailing Address: P.O. Box 57, Slayton 56172-0057

Established May 23, 1857
Congressional District 2
Legislative District 21B, 22A

1990 Population 9,660
Judicial District 5

Land Area 432,313 acres
Board meets 1st, 3rd T.

Office	Name	Post Office	Term Expires
Auditor	Duane Q. Bondhus	Slayton	1995
Treasurer	Rosemary Loosbrock	Slayton	1995
Recorder	Jim Johnson	Slayton	1995
Sheriff	Ronald E. McKenzie	Slayton	1995
Attorney	Merlyn Anderson	Slayton	1995
Commissioner District 1	Duane R. Kirchner	Westbrook	1997
Commissioner District 2	Lennen Nelson	Balaton	1997
Commissioner District 3	Jake Stoel	Chandler	1995
Commissioner District 4	Berneva Johnson	Slayton	1995
Commissioner District 5	William J. Sauer	Fulda	1997
Assessor	Laurel Nelson	Slayton	A
Coroner	L. B. Okerlund, M.D.	Slayton	A
Court Administrator	Steven Schulze	Slayton	A
Engineer	Joel Ulring	Slayton	A
Human Services Director	Frank Moore	Marshall	A



Robert Bruns
Auditor



Myrna Schoeb
Treasurer



Kathryn Conlon
Recorder



Richard Witty
Sheriff

NICOLLET COUNTY (52) – Courthouse: 501 S. Front St., St. Peter -- (507) 931-6800 Mailing address: P. O. Box 89, St. Peter 56082 Fax: (507) 931-9220

Established March 5, 1853
Congressional District 2
Legislative District 23B, 24A, 24B

1990 Population 28,076
Judicial District 5

Land Area 280,866.22 acres
Board meets 2nd, 4th T.

Office	Name	Post Office	Term Expires
Auditor	Robert Bruns	St. Peter	1995
Treasurer	Myrna Schoeb	St. Peter	1995
Recorder	Kathryn Conlon	St. Peter	1995
Sheriff	Richard Witty	St. Peter	1995
Attorney	W. M. Gustafson	St. Peter	1995
Commissioner District 1	George T. Witty	St. Peter	1997
Commissioner District 2	Clifford (Skip) Wenner	St. Peter	1995
Commissioner District 3	Kenneth J. Albrecht	North Mankato	1997
Commissioner District 4	Warren Rodning	Nicollet	1995
Commissioner District 5	William H. Schimmel	North Mankato	1997
Assessor	Doreen Pehrson	St. Peter	A
Coordinator	Bob Podhradsky	St. Peter	A
Engineer	Michael Wagner	St. Peter	A
Social Services Director	Cliff Nebel	St. Peter	A

**NOBLES COUNTY (53) -- Courthouse: 315 10th St., Worthington --
(507) 372-8231 Mailing address: P.O. Box 757, Worthington 56187
Fax: (507) 372-8223**

Established May 23, 1857
Congressional District 2
Legislative District 21B, 22A

1990 Population 20,098
Judicial District 5

Land Area 454,877.12 acres
Board meets 1st, 3rd T.

Office	Name	Post Office	Term Expires
Auditor	Ken W. Roberts	Worthington	1995
Treasurer	Stuart McNab	Round Lake	1995
Recorder	Joyce Howard	Worthington	1995
Sheriff	Dale C. Peters	Worthington	1995
Attorney	Kenneth J. Kohler	Worthington	1995
Commissioner District 1	Marvin Baumgard	Brewster	1995
Commissioner District 2	Delbert J. Lutmeyer	Lismore	1997
Commissioner District 3	David O. Benson	Bigelow	1995
Commissioner District 4	Mary L. Wasko	Worthington	1995
Commissioner District 5	Claire Gerber	Worthington	1997
Assessor	Byron Swart	Worthington	A
Coroner	John N. Mork, M.D.	Worthington	A
Court Administrator	Melvin Ruppert	Worthington	A
Engineer	Steven Schnieder	Worthington	A
Family Service Director	Lee McAllister	Worthington	A



Larry Miller
Sheriff

**NORMAN COUNTY (54) -- Courthouse: 16 E. 3rd Ave., Ada 56510 --
(218) 784-2101**

Established February 17, 1881
Congressional District 7
Legislative District 2A

1990 Population 7,975
Judicial District 9

Land Area 558,689.35 acres
Board meets monthly


Office	Name	Post Office	Term Expires
Auditor/Treasurer	Jack Deitz	Halstad	1995
Recorder	Evelyn Henry	Ada	1995
Sheriff	Larry Miller	Ada	1995
Attorney	Thomas Opheim	Ada	1995
Commissioner District 1	Richard Andring	Gary	1997
Commissioner District 2	Herb Mauritsen	Shelly	1995
Commissioner District 3	Ed Miller	Perley	1997
Commissioner District 4	Don Anderson	Ada	1995
Commissioner District 5	Henry Aaby, Jr.	Twin Valley	1997
Assessor	Howard Christianson	Halstad	A
Court Administrator	Gordon Bahner	Hendrum	A
Engineer	Milton Alm	Ada	A
Environmental Services	Kevin Ruud	Twin Valley	A
Social Services Director	David Bertils	Fertile	A



Bob Ryan
Auditor/Treasurer



Steven Borchardt
Sheriff



Raymond Schmitz
Attorney

OLMSTED COUNTY (55) -- Courthouse: 151 4th St. S.E., Rochester 55904 -- (507) 285-8115

Established February 20, 1855
Congressional District 1
Legislative District 28B, 30A, 30B, 31A, 31B

1990 Population 106,470
Judicial District 3

Land Area 660 sq. miles
Board meets 1st and 3rd T.

Office	Name	Post Office	Term Expires
Auditor/Treasurer	Bob Ryan	Rochester	1995
Assessor	Daniel J. Hall	Rochester	A
Recorder	Mary Callier	Rochester	A
Sheriff	Steven Borchardt	Rochester	1995
Attorney	Raymond F. Schmitz	Rochester	1995
Commissioner District 1	Mike Podulke	Rochester	1997
Commissioner District 2	Carol J. Kamper	Rochester	1995
Commissioner District 3	Howard "Chub" Stewart	Rochester	1997
Commissioner District 4	William Kuisle	Rochester	1995
Commissioner District 5	James Rossman	Rochester	1997
Commissioner District 6	Jean Michaels	Rochester	1995
Commissioner District 7	Paul Stellplug	Rochester	1997
Coroner	Paul G. Belau, M.D.	Rochester	1995
Community Services Coordinator	Patricia Carlson	Rochester	A
Court Administrator	Jeanne A. Haben	Rochester	A



Wayne Stein
Auditor



Steve Andrews
Treasurer



Wendy Metcalf
Recorder



Gary A. Nelson
Sheriff

OTTER TAIL COUNTY (56) -- Courthouse: 121 W. Junius, Fergus Falls 56537 -- (218) 739-2271

Established March 18, 1868
Congressional District 7
Legislative District 9B, 10A, 11A, 11B

1990 Population 50,714
Judicial District 7

Land Area 1,416,320 acres
Board meets every W., except 5th

Office	Name	Post Office	Term Expires
Auditor	Wayne Stein	Fergus Falls	1995
Treasurer	Steve Andrews	Fergus Falls	1995
Recorder	Wendy Metcalf	Fergus Falls	1995
Sheriff	Gary A. Nelson	Fergus Falls	1995
Attorney	Wally Senyk	Fergus Falls	1995
Commissioner District 1	Harley Windels	New York Mills	1997
Commissioner District 2	Malcolm Lee	Pelican Rapids	1995
Commissioner District 3	Andy Lindquist	Fergus Falls	1997
Commissioner District 4	William Stone	Henning	1995
Commissioner District 5	Virginia Portmann	Fergus Falls	1997
Assessor	Robert Moe	Fergus Falls	A
Coroner	B. Lazell Michaelis	Fergus Falls	A
Court Administrator	Virginia Rustad	Fergus Falls	A
Engineer	Richard West	Fergus Falls	A
Human Services Coordinator	Tom Fawcett	Fergus Falls	A



Kenneth Olson
Auditor



Vickie Bjorgaard
Treasurer



Eugene Prestegaard
Recorder



Robert (Bob) Wold
Sheriff



David Olin
Attorney

**PENNINGTON COUNTY (57) -- Courthouse: 101 N. Main,
Thief River Falls -- (218) 681-4011 Mailing Address: P.O. Box 616,
Thief River Falls 56701-0616**

Established November 23, 1910
Congressional District 7
Legislative District 1B

1990 Population 13,306
Judicial District 9

Land Area 391,606 acres
Board meets 2nd, 4th T.

Office	Name	Post Office	Term Expires
Auditor	Kenneth Olson	Thief River Falls	1995
Treasurer	Vickie Bjorgaard	Thief River Falls	1995
Recorder	Eugene Prestegaard	Thief River Falls	1995
Sheriff	Robert (Bob) Wold	Thief River Falls	1995
Attorney	David Olin	Thief River Falls	1995
Commissioner District 1	Donald Jensen	Goodridge	1997
Commissioner District 2	Ken Murphy	Thief River Falls	1995
Commissioner District 3	Charles Naplin	Thief River Falls	1997
Commissioner District 4	Arden Comstock	Thief River Falls	1995
Commissioner District 5	Oliver "Skip" Swanson	Thief River Falls	1997
Coroner	Richard Heinrichs, M.D.	Thief River Falls	1995
Assessor	Gerard DeHaan	Thief River Falls	A
Court Administrator	Barbara Beito	Thief River Falls	A
Engineer	Delton Schulz	Thief River Falls	A
Welfare Director	Phyllis Schmidt	Thief River Falls	A



Lawrence Perreault
Auditor




Ruth A. Blahnk
Treasurer



Edie Larson
Recorder



Don Faulknier
Sheriff



John K. Carlson
Attorney

**PINE COUNTY (58) -- Courthouse: 315 6th St., Pine City 55063 --
(612) 629-6781**

Established March 1, 1856
Congressional District 8
Legislative District 14B, 19A, 19B

1990 Population 21,264
Judicial District 10

Land Area 906,366.61 acres
Board meets 1st, 2nd, 3rd T.

Office	Name	Post Office	Term Expires
Auditor	Lawrence D. Perreault	Pine City	1995
Treasurer	Ruth A. Blahnk	Grasston	1995
Recorder	Edie Larson	Pine City	1995
Sheriff	Don Faulknier	Sandstone	1995
Attorney	John K. Carlson	Pine City	1995
Commissioner District 1	Eileen J. Anderson	Pine City	1995
Commissioner District 2	Ed Montbriand	Pine City	1997
Commissioner District 3	Donald A. Lindquist	Hinckley	1995
Commissioner District 4	Glenn Danelski	Sturgeon Lake	1997
Commissioner District 5	Everette Koecher	Kerrick	1997
Surveyor	M. B. Rude	Pine City	1995
Human Services Director	Robert G. Walz	Pine City	A



Gordon Baden
Auditor



Steve Weets
Treasurer



Mary Alderson
Recorder



Ronald R. Smidt
Sheriff



James E. O'Neill
Attorney

PIPESTONE COUNTY (59) -- Courthouse: 416 S. Hiawatha, Pipestone 56164 -- (507) 825-4494

Established May 23, 1857
Congressional District 2
Legislative District 21B

1990 Population 10,491
Judicial District 5

Land Area 296,887 acres
Board meets 1st, 2nd, 4th W.

Office	Name	Post Office	Term Expires
Auditor	Gordon Baden	Jasper	1995
Treasurer	Steve Weets	Pipestone	1995
Recorder	Mary Alderson	Pipestone	1995
Sheriff	Ronald R. Smidt	Pipestone	1995
Attorney	James E. O'Neill	Pipestone	1995
Commissioner District 1	LeRoy Stensgaard	Ruthon	1997
Commissioner District 2	Clayton C. Ihlen	Pipestone	1995
Commissioner District 3	Allen Vis	Edgerton	1997
Commissioner District 4	John "Jack" Keers	Pipestone	1995
Commissioner District 5	Darlene M. Johnson	Pipestone	1997
Coroner	Larry Christensen, M.D.	Pipestone	1995
Assessor	Thomas W. Houselog	Pipestone	A
Court Administrator	Steven R. Schulze	Pipestone	A
Engineer	David Halbersma	Pipestone	A
Welfare Director	Dean E. Johnson	Pipestone	A



Gerald J. Amiot
Auditor



Florence L. Rood
Treasurer



Sheryl Cariveau
Recorder



Douglas Qualley
Sheriff



Wayne Swanson
Attorney

POLK COUNTY (60) -- Courthouse: 612 N. Broadway, Crookston 56716 -- (218) 281-2554

Established July 20, 1858
Congressional District 7
Legislative District 2A, 2B

1990 Population 32,498
9th District Court

Land Area 1,260,513 acres
Board meets in 1st, 3rd & 4th T.

Office	Name	Post Office	Term Expires
Auditor	Gerald J. Amiot	Crookston	1995
Treasurer	Florence L. Rood	Crookston	1995
Recorder	Sheryl Hanson Cariveau	Crookston	1995
Sheriff	Douglas Qualley	Crookston	1995
Attorney	Wayne H. Swanson	Crookston	1995
Commissioner District 1	Don Bakken	Fertile	1997
Commissioner District 2	Wallace Jorgenson	Crookston	1995
Commissioner District 3	Lyle H. Eisert	Crookston	1997
Commissioner District 4	Rupert L. Syverson	McIntosh	1995
Commissioner District 5	Eugene L. Mattson	East Grand Forks	1997
Assessor	Dale M. Halos	Crookston	A
Community Social Services Director	William Kurpius-Brock	Crookston	A
Court Administrator	William J. Scanlon	Crookston	A
Engineer	Michael P. Rardin	Crookston	A
Medical Examiner	Dr. Timothy Berger	Crookston	A



Mary Pischke
Auditor



David G. Troen
Treasurer



Darby Bowen
Recorder



Gerald Moe
Sheriff



Bruce Obenland
Attorney

POPE COUNTY (61) -- Courthouse: 130 E. Minnesota, Glenwood 56334 -- (612) 634-5705

Established February 20, 1862
Congressional District 7
Legislative District 10B, 13A, 14B

1990 Population 10,745
Judicial District 8

Land Area 718 sq. miles
Board meets 1st T., next to last T.

Office	Name	Post Office	Term Expires
Auditor	Mary Pischke	Glenwood	1995
Treasurer	David G. Troen	Glenwood	1995
Recorder	Darby Jergenson Bowen	Glenwood	1995
Sheriff	Gerald Moe	Glenwood	1995
Attorney	Bruce D. Obenland	Glenwood	1995
Commissioner District 1	Ralph Ranum	Starbuck	1997
Commissioner District 2	Phil McMahon	Glenwood	1995
Commissioner District 3	James B. Olson	Glenwood	1997
Commissioner District 4	Arne Stoen	Starbuck	1997
Commissioner District 5	Mel Brekke	Villard	1995
Assessor	John Verlennich	Glenwood	A
Coroner	Roderick B. Brown, M.D.	Glenwood	A
Court Administrator	Dorothy Moe	Glenwood	A
Engineer	Dale Wegner, Jr.	Glenwood	A
Human Services Coordinator	Jack Demorett	Glenwood	A



Charles Zacharias
Sheriff



Tom Foley
Attorney

RAMSEY COUNTY (62) -- Courthouse: Government Center West -- (612) 298-4012 50 W. Kellogg Blvd., St. Paul 55102-1697

Established October 27, 1849
Congressional District 4
Legislative District 48B, 52A, 52B, 53A, 53B, 54A, 54B, 55A, 55B, 57A, 64A, 64B, 65A, 65B, 66A, 66B, 67A, 67B

1990 Population 485,765
Judicial District 2

Land Area 101,190 acres
Board meets each M. except 5th

Office	Name	Post Office	Term Expires
Taxation and Records Director	Lou McKenna	St. Paul	A
Sheriff	Charles Zacharias	St. Paul	1995
Attorney	Tom Foley	St. Paul	1995
Commissioner District 1	Dick Wedell	Shoreview	1997
Commissioner District 2	Brenda Thomas	Roseville	1997
Commissioner District 3	John T. Finley	St. Paul	1995
Commissioner District 4	Diane Ahrens	St. Paul	1995
Commissioner District 5	Ruby Hunt	St. Paul	1995
Commissioner District 6	Warren Schaber	St. Paul	1997
Commissioner District 7	Hal Norgard	North St. Paul	1997
Human Services Director	Thomas Fashingbauer	Shoreview	A
Medical Examiner	Michael McGee, M.D.	Bloomington	A
Property Ownership Supervisor	Dick Wendt	St. Paul	A
Property Valuations Manager	Brian Ducklow	Spring Valley	A
Records Manager	Tom Osthoff	St. Paul	A
Records Manager	Peggy Rector	Shoreview	A
Revenue Manager	Christopher A. Samuel	St. Paul	A



Dave Kankel
Auditor



Jay Guillemette
Treasurer



Gerald W. Thibert
Recorder



Allan Morken
Sheriff



Daniel Geller
Attorney

**RED LAKE COUNTY (63) -- Courthouse: 124 Langevin,
Red Lake Falls -- (218) 253-2598 Mailing address: P. O. Box 367,
Red Lake Falls, 56750**

Established December 24, 1896
Congressional District 7
Legislative District 1B

1990 Population 4,525
Judicial District 9

Land Area 432 sq. miles
Board meets 2nd, 4th M.

Office	Name	Post Office	Term Expires
Auditor	Dave Kankel	Red Lake Falls	1995
Treasurer	Jay Guillemette	Red Lake Falls	1995
Recorder	Gerald W. Thibert	Red Lake Falls	1995
Sheriff	Allan Morken	Red Lake Falls	1995
Attorney	Daniel Geller	Red Lake Falls	1995
Commissioner District 1	Virgil Benoit	Red Lake Falls	1995
Commissioner District 2	Art Seibel	Red Lake Falls	1997
Commissioner District 3	Edward G. Larson	Oklee	1995
Commissioner District 4	Kevin Amiot	Red Lake Falls	1997
Commissioner District 5	Lee Nielson	Ersline	1995
Assessor	Nancy Amberson	Red Lake Falls	A
Coroner	Owen T. Nelson, M.D.	Red Lake Falls	A
Court Administrator	Duane Dargon	Red Lake Falls	A
Engineer	Gary Bruggeman	Red Lake Falls	A
Environmental Officer	George Dailey	Red Lake Falls	A
Human Services Director	Linda Carroll	Red Lake Falls	A



Larry L. Bunting
Auditor/Treasurer



Shirley F. Redmann
Recorder



Jerry Luttman
Sheriff



Robert D. Tiffany
Attorney

**REDWOOD COUNTY (64) -- Courthouse: Third & Jefferson,
Redwood Falls -- (507) 637-3207 Mailing address: P.O. Box 130,
Redwood Falls, 56283**

Established February 6, 1862
Congressional District 2
Legislative District 21A, 22A, 22B, 23A

1990 Population 17,254
Judicial District 5

Land Area 874 sq. miles
Board meets 1st, 2nd, 3rd, 4th T.

Office	Name	Post Office	Term Expires
Auditor/Treasurer	Larry L. Bunting	Redwood Falls	1995
Recorder	Shirley F. Redmann	Redwood Falls	1995
Sheriff	Jerry Luttman	Redwood Falls	1995
Attorney	Robert D. Tiffany	Redwood Falls	1995
Commissioner District 1	Bob Zwach	Milroy	1997
Commissioner District 2	Darold Neperman	Lamberton	1995
Commissioner District 3	Richard W. Jacobsen	Morgan	1997
Commissioner District 4	Joan C. Miska	Redwood Falls	1995
Commissioner District 5	Eugene H. Short	Belview	1997
Assessor	Wallace Schroer	Redwood Falls	A
County Coordinator	Cheryl M. Hanson	Redwood Falls	A
Court Administrator	Jon T. Hagen	Redwood Falls	A
Engineer	Peter Boomgarden	Redwood Falls	A
Human Services Director	VACANT		A



Jim Tersteeg
Auditor



Doug Knutson
Treasurer



Gail Miller
Recorder



Jerry Agre
Sheriff



Thomas Simmons
Attorney

RENVILLE COUNTY (65) – Courthouse: 500 E. DePue, Olivia 56277 – (612) 523-2071

Established February 20, 1855
Congressional District 2
Legislative District 15B

1990 Population 17,673
Judicial District 8

Land Area 621,129 acres
Board meets each T., 3rd W.

Office	Name	Post Office	Term Expires
Auditor	Jim Tersteeg	Olivia	1995
Treasurer	Doug Knutson	Sacred Heart	1995
Recorder	Gail Miller	Olivia	1995
Sheriff	Jerry Agre	Olivia	1995
Attorney	Thomas J. Simmons	Olivia	1995
Commissioner District 1	Lea Dobberstein	Buffalo Lake	1997
Commissioner District 2	Marcie McLaughlin	Morton	1995
Commissioner District 3	Raymond Knudson	Olivia	1995
Commissioner District 4	Mary Page	Olivia	1995
Commissioner District 5	Gale Dahlager	Sacred Heart	1997
Assessor	Delton Zimmer	Olivia	A
Engineer	Dennis Stoeckman	Olivia	A
Human Services Director	Gerald Brustuen	Olivia	A



Lorraine Nelson
Auditor



Dorothy Gallagher
Treasurer



Ralph E. Brown
Recorder



David Schweisthal
Sheriff



Jeffrey Thompson
Attorney

RICE COUNTY (66) – Courthouse: 218 3rd St. NW, Faribault 55021 – (507) 332-6100 Fax: (507) 332-5999

Established March 5, 1853
Congressional District 1
Legislative District 25A, 25B

1990 Population 49,183
Judicial District 3

Land Area 319,162.57 acres
Board meets 2nd, 4th T.

Office	Name	Post Office	Term Expires
Auditor	Lorraine Nelson	Faribault	1995
Treasurer	Dorothy Gallagher	Faribault	1995
Recorder	Ralph E. Brown	Faribault	1995
Sheriff	David Schweisthal	Faribault	1995
Attorney	Jeffrey D. Thompson	Faribault	1995
Commissioner District 1	Milton Plaisance	Faribault	1997
Commissioner District 2	Heather Robins	Northfield	1995
Commissioner District 3	Stan Pacolt	Faribault	1997
Commissioner District 4	Jerry Pineur	Morristown	1995
Commissioner District 5	Robert J. Tuma	Lonsdale	1997
Administrator	Steve O'Malley	Faribault	A
Assessor	Roger Storey	Faribault	A
Court Administrator	Robert Langer	Faribault	A
Engineer	Mitchell Rasmussen	Faribault	A
Social Services Director	Dale Szyszka	Faribault	A



Charles A. Braa
Auditor



Margaret Cook
Treasurer



Jere D. Ohme
Recorder



Ronnal McClure
Sheriff



Donald Klosterbuer
Attorney

ROCK COUNTY (67) -- Courthouse: 204 E. Brown, Luverne --
(507) 283-9165 Mailing address: P.O. Box 100, Luverne 56156

Established May 23, 1857
Congressional District 2
Legislative District 21B

1990 Population 9,806
Judicial District 5

Land Area 307,716.11 acres
Board meets 1st T. after 1st M.

Office	Name	Post Office	Term Expires
Auditor	Charles A. Braa	Luverne	1995
Treasurer	Margaret Cook	Luverne	1995
Recorder	Jere D. Ohme	Luverne	1995
Sheriff	Ronnal McClure	Luverne	1995
Attorney	Donald R. Klosterbuer	Luverne	1995
Commissioner District 1	Kenneth Hoime	Kenneth	1997
Commissioner District 2	James Lewis	Sherman, SD	1995
Commissioner District 3	Ron Boyenga	Ellsworth	1997
Commissioner District 4	W. J. Brakk	Luverne	1997
Commissioner District 5	Jane Wildung	Luverne	1995
Coroner	D. M. Odland, M.D.	Luverne	1995
Assessor	Robert Meester	Luverne	A
Court Administrator	Anna Mae Huiskes	Luverne	A
Engineer	Arnold W. Johnson	Luverne	A
Social Services Director	Charles Olson	Luverne	A



Anne K. Granitz
Auditor



Bessie Fugleberg
Recorder



Patrick Novacek
Sheriff



Martin Berg
Attorney

ROSEAU COUNTY (68) -- Courthouse: 216 Center St. W., Roseau
56751 -- (218) 463-1282 Fax: (218) 463-1889

Established December 31, 1894
Congressional District 7
Legislative District 1A

1990 Population 15,026
Judicial District 9

Land Area 1,073,345 acres
Board meets 1st W. after 2nd M.

Office	Name	Post Office	Term Expires
Auditor	Anne K. Granitz	Roseau	1995
Treasurer	John C. Stone	Roseau	1995
Recorder	Bessie M. Fugleberg	Roseau	1995
Sheriff	Patrick A. Novacek	Roseau	1995
Attorney	Martin Berg	Roseau	1995
Commissioner District 1	Doran E. Horner	Warroad	1995
Commissioner District 2	Richard A. Jackson	Roseau	1997
Commissioner District 3	Orris A. Rasmussen	Roseau	1995
Commissioner District 4	John Spina	Roseau	1997
Commissioner District 5	Glenn C. Darst	Greenbush	1995
Coroner	Daniel W. Schminke, M.D.	Warroad	1995
Assessor	James A. Hanson	Roseau	A
Court Administrator	Betty Larsen	Roseau	A
Engineer	Russell L. Larson	Roseau	A
Environmental Officer	Jeff Pelowski	Roseau	A
Social Services Director	David Anderson	Roseau	A



Russell Petersen
Auditor/Treasurer



Mark Monacelli
Recorder



Gary Waller
Sheriff

**ST. LOUIS COUNTY (69) -- Courthouse: 100 N. 5th Ave. W., Duluth
55802 -- (218) 726-2000**

Established March 1, 1856
Congressional District 8
Legislative District 3A, 3B, 5A, 5B, 6A, 6B, 7A, 7B, 8A

1990 Population 198,213
Judicial District 6

Land Area 4,043,532.23 acres
Board meets each T. except 5th

Office	Name	Post Office	Term Expires
Auditor/Treasurer	Russell Petersen	Duluth	1995
Recorder	Mark Monacelli	Duluth	A
Sheriff	Gary Waller	Duluth	1995
Attorney	Alan L. Mitchell	Duluth	1995
Commissioner District 1	Will Mattson	Duluth	1997
Commissioner District 2	Marilyn Krueger	Duluth	1995
Commissioner District 3	Bill Kron	Duluth	1997
Commissioner District 4	Herbert Lampka	Ely	1995
Commissioner District 5	Martin Lepak	Duluth	1997
Commissioner District 6	Liz Prebich	Virginia	1995
Commissioner District 7	Steve Raukar	Hibbing	1997
Assessor	Scott Lindquist	Duluth	A
Engineer	Richard Hansen	Duluth	A
Purchasing Agent	Chester Johnson	Duluth	A
Social Services Acting Director	Darrell Rude	Duluth	A



Thomas L. Hennen
Auditor



Paul Wermerskirchen
Recorder



James Terwedo
Attorney

**SCOTT COUNTY (70) -- Courthouse: 428 S. Holmes St., Shakopee
55379 -- (612) 445-7750**

Established March 5, 1853
Congressional District 1, 2, 3
Legislative District 25A, 35A, 35B, 37B, 41B

1990 Population 57,846
Judicial District 1

Land Area 225,900.51 acres
Board meets each T.

Office	Name	Post Office	Term Expires
Auditor	Thomas L. Hennen	Shakopee	1995
Treasurer	Thomas E. Muelken	Shakopee	1995
Recorder	Paul W. Wermerskirchen	Shakopee	1995
Sheriff	William J. (Bill) Nevin	Shakopee	1995
Attorney	James Terwedo	Jordan	1995
Commissioner District 1	Ralph T. Malz	Belle Plaine	1995
Commissioner District 2	Wilma E. Behm	Shakopee	1997
Commissioner District 3	Ray M. Foslid	Shakopee	1995
Commissioner District 4	Dick Underferth	Prior Lake	1997
Commissioner District 5	Ed Mackie	Prior Lake	1997
Surveyor	William Schmokel	Prior Lake	1995
Assessor	Don Martin	Shakopee	A
Coroner	John Plunkett	Hastings	A
Court Administrator	Greg Ess	Shakopee	A
Engineer	Bradley Larson	Apple Valley	A
Human Services Director	Eileen Moran	Plymouth	A



E. Dale Palmer
Auditor



Karen Hertel
Treasurer



Pat Rasmusson
Recorder



Richard Witschen
Sheriff



Tom Hayes
Attorney

**SHERBURNE COUNTY (71) – Government Center: 13880 Hwy. 10,
Elk River -- (612) 241-2860 Mailing Address: P.O. Box 311, Elk
River 55330**

Established February 25, 1856
Congressional District 6, 7, 8
Legislative District 17A, 17B, 19A, 19B

1990 Population 41,945
Judicial District 10

Land Area 431 sq miles
Board meets 1st, 2nd, 3rd T., 3rd W.

Office	Name	Post Office	Term Expires
Auditor	E. Dale Palmer	Elk River	1995
Treasurer	Karen Hertel	Zimmerman	1995
Recorder	Pat Rasmusson	Elk River	1995
Sheriff	Richard Witschen	St. Cloud	1995
Attorney	Tom Hayes	Elk River	1995
Commissioner District 1	Arne Engstrom	Elk River	1997
Commissioner District 2	Lyle R. Smith	Big Lake	1995
Commissioner District 3	Ray Friedl	St. Cloud	1997
Commissioner District 4	Leslie Schumacher	Clear Lake	1995
Commissioner District 5	Myron Johnson	Zimmerman	1997
Assessor	T.L. Bischoff, Jr.	Elk River	A
Coordinator	David Loch	Elk River	A
Court Administrator	Lorayne Norgren	Elk River	A
Engineer	Russell Matchinsky	Elk River	A
Health Services Director	Vonna Henry	Elk River	A
Medical Examiner	Dr. Lee Lock M.D.	Elk River	A
Social Services Director	Don Strei	Elk River	A
Veterans Services Director	Harold Novotny	Elk River	A



Gene Solmonson
Auditor



Waldo Reckdahl
Treasurer



Eldrene Ebert
Recorder



Roger M. Graham
Sheriff



David E. Schauer
Attorney

**SIBLEY COUNTY (72) -- Courthouse: 400 Court Ave., Gaylord --
(612) 237-2369 Mailing address: P.O. Box 171, Gaylord 55334**

Established March 5, 1853
Congressional District 2
Legislative District 23B, 35A

1990 Population 14,366
Judicial District 1

Land Area 372,901.16 acres
Board meets 2nd, 4th T.

Office	Name	Post Office	Term Expires
Auditor	Gene O. Solmonson	Gaylord	1995
Treasurer	Waldo Reckdahl	Gaylord	1995
Recorder	Eldrene Ebert	Gaylord	1995
Sheriff	Roger M. Graham	Henderson	1995
Attorney	David E. Schauer	Winthrop	1995
Commissioner District 1	John Bach	Henderson	1997
Commissioner District 2	Todd Voigt	Arlington	1997
Commissioner District 3	Leo L. Bauer	Gaylord	1995
Commissioner District 4	Charles Woehler	Arlington	1995
Commissioner District 5	Don Schwewe	Gibbon	1997
Coroner	John Vener, M.D.	Arlington	1995
Surveyor	LeRoy Grewe	Gaylord	1995
Assessor	Calvin W. Roberts	Gaylord	A
Court Administrator	Cheryl Dummer	Gaylord	A
Engineer	Eugene Isakson	Gaylord	A
Human Services Director	Dan Bergner	Gaylord	A



Henry J. Kohorst
Auditor



Thomas W. Winter
Treasurer



Patricia Overman
Recorder



James Kostreba
Sheriff



Roger Van Heel
Attorney

STEARNS COUNTY (73)-- Administration Center: 705 Courthouse Square, St. Cloud, 56303 -- (612) 656-3900

Established February 20, 1855
Congressional District 7
Legislative District 10B, 11B, 14A, 16A, 16B, 20A

1990 Population 118,791
Judicial District 7

Land Area 864,521 acres
Board meets 1st, 2nd, 3rd, 4th T.

Office	Name	Post Office	Term Expires
Auditor	Henry J. Kohorst	St. Cloud	1995
Treasurer	Thomas W. Winter	St. Cloud	1995
Recorder	Patricia Overman	St. Cloud	1995
Sheriff	James Kostreba	St. Cloud	1995
Attorney	Roger Van Heel	St. Cloud	1995
Commissioner District 1	Robert Gambrino	St. Cloud	1995
Commissioner District 2	Mark Sakry	Waite Park	1997
Commissioner District 3	Rose Arnold	Avon	1997
Commissioner District 4	Leigh Lenzmeier	St. Cloud	1997
Commissioner District 5	Henry Dickhaus	Melrose	1995
Assessor	Gary Grossinger	St. Cloud	A
Coordinator	George Rindelaub	St. Cloud	A
Court Administrator	Ron Longtin	St. Cloud	A
Engineer	Doug Weiszhaar	St. Cloud	A
Social Services Director	Theresa VanderEyck	St. Cloud	A



Rose Branderhorst
Recorder

STEELE COUNTY (74) -- Courthouse: 111 E. Main, Owatonna -- (507) 451-8040 Mailing address: P. O. Box 487, Owatonna 55060

Established February 20, 1855
Congressional District 1
Legislative District 28A, 28B

1990 Population 30,729
Judicial District 3

Land Area 432 sq. miles
Board meets 2nd T., 4th T. eve.

Office	Name	Post Office	Term Expires
Auditor	Laura Ihrke	Owatonna	1995
Treasurer	Steven J. Rohlik	Owatonna	1995
Recorder	Rose P. Branderhorst	Owatonna	1995
Sheriff	William A. Hildebrandt	Owatonna	1995
Attorney	Douglas L. Ruth	Owatonna	1995
Commissioner District 1	Lester Oeltjenbruns	Owatonna	1997
Commissioner District 2	L. Dean Christianson	Blooming Prairie	1995
Commissioner District 3	Jerry L. Peterson	Owatonna	1997
Commissioner District 4	Howard H. Heckes	Owatonna	1995
Commissioner District 5	Tom Shea	Owatonna	1997
Coroner	Philip Wichmann, M.D.	Owatonna	1995
Assessor	Glen D. Purdie	Owatonna	A
Clerk of Court	Gordon C. Meiners	Owatonna	A
Coordinator	David K. Severson	Owatonna	A
Engineer	Lee Amundson	Owatonna	A
Human Services Director	Stanley A. Groff	Owatonna	A



Dick Bluth
Auditor/Treasurer



Virginia Mahoney
Recorder



Larry Sayre
Sheriff



Charles C. Glasrud
Attorney

**STEVENS COUNTY (75) -- Courthouse: 5th & Colorado, Morris --
(612) 589-7409 Mailing address: P.O. Box 530, Morris 56267**

Established February 20, 1862
Congressional District 7
Legislative District 13A

1990 Population 10,634
Judicial District 8

Land Area 355,355.99 acres
Board meets 1st M, 3rd Th.

Office	Name	Post Office	Term Expires
Auditor/Treasurer	Dick Bluth	Morris	1995
Recorder	Virginia Mahoney	Morris	1995
Sheriff	Larry Sayre	Morris	1995
Attorney	Charles C. Glasrud	Morris	1995
Commissioner District 1	Steven Sherstad	Morris	1997
Commissioner District 2	Herb Kloos	Donnelly	1995
Commissioner District 3	Wallace Staples	Morris	1997
Commissioner District 4	Jerry Lohrer	Morris	1997
Commissioner District 5	Robert Stevenson	Morris	1995
Assessor	Judy Thorstad	Morris	A
Coordinator	Jim Thoreen	Morris	A
Court Administrator	Jerry Schmidt	Morris	A
Engineer	Merle Earley	Morris	A
Welfare Director	George French	Morris	A



Byron L. Giese
Auditor



Ronald A. Vadnais
Treasurer



Bonnie Mikkelsen
Recorder



Ken Hanson
Sheriff



David Mennis
Attorney

**SWIFT COUNTY (76) -- Courthouse: 301 14th St. N., Benson
56215 -- (612) 843-4069**

Established February 18, 1870
Congressional District 2
Legislative District 13A, 13B

1990 Population 10,724
Judicial District 8

Land Area 475,592.66 acres
Board meets 1st, 3rd T.

Office	Name	Post Office	Term Expires
Auditor	Byron L. Giese	Benson	1995
Treasurer	Ronald A. Vadnais	Benson	1995
Recorder	Bonnie Mikkelsen	Benson	1995
Sheriff	Ken Hanson	Benson	1995
Attorney	David Mennis	Benson	1995
Commissioner District 1	Lawrence Stock	Appleton	1997
Commissioner District 2	Dick Hanson	Clontarf	1995
Commissioner District 3	John Thompson	Benson	1997
Commissioner District 4	George Clemens	Holloway	1995
Commissioner District 5	Orville Rudningen	Sunburg	1997
Assessor	Loren Harste	Appleton	A
Coroner	Roger Bauer, M.D.	Benson	A
Engineer	VACANT		A
Welfare Director	VACANT		A



Joyce L. Rosenow
Auditor



Kathryn Gresser
Treasurer



Cheryl Perish
Recorder



David J. Asmus
Sheriff



Gaylord Saetre, Jr.
Attorney

TODD COUNTY (77) -- Courthouse: 215 1st Ave. S., Long Prairie 56347 -- (612) 732-4469

Established February 20, 1855
Congressional District 7
Legislative District 11B

1990 Population 23,363
Judicial District 7

Land Area 604,286.68 acres
Board meets 1st, 3rd, 5th T. &
M. following the 1st T.

Office	Name	Post Office	Term Expires
Auditor	Joyce L. Rosenow	Long Prairie	1995
Treasurer	Kathryn Gresser	Long Prairie	1995
Recorder	Cheryl Perish	Browerville	1995
Sheriff	David J. Asmus	Browerville	1995
Attorney	Gaylord A. Saetre, Jr.	Long Prairie	1995
Commissioner District 1	Stan Sumey	Browerville	1997
Commissioner District 2	Lyle Greenwaldt	Bertha	1995
Commissioner District 3	Kenneth Ostremba	Long Prairie	1997
Commissioner District 4	George Fagush	Browerville	1995
Commissioner District 5	Ken Sorenson	Osakis	1997
Assessor	Chuck Pelzer	Swanville	1997
Coroner	Paul Van Gorp, M.D.	Long Prairie	A
Court Administrator	Margaret Minke	Long Prairie	A
Engineer	Duane Lorsung	Long Prairie	A
Human Services Director	Frank Sandelin	Long Prairie	A

TRAVERSE COUNTY (78) -- Courthouse: 702 2nd Ave N., Wheaton -- (612) 563-4242 Mailing address: P. O. Box 428, Wheaton 56296

Established February 20, 1862
Congressional District 2 & 7
Legislative District 11A, 13A

1990 Population 4,463
Judicial District 8

Land Area 363,462.95 acres
Board meets 1st T.

Office	Name	Post Office	Term Expires
Auditor	John A. Muellenbach	Wheaton	1995
Treasurer	Allen Weick	Wheaton	1995
Recorder	Edna Mae Niss	Wheaton	1995
Sheriff	Donald Montonye	Dumont	1995
Attorney	Richard S. Roberts	Wheaton	1995
Commissioner District 1	Gerald Kaus	Browns Valley	1997
Commissioner District 2	James Conroy	Dumont	1997
Commissioner District 3	Gordon Lewis	Wheaton	1995
Commissioner District 4	Milton Larson	Wheaton	1997
Commissioner District 5	Dean Frisch	Wheaton	1997
Assessor	Lois Sumerfelt	Wheaton	A
Court Administrator	Roger Strand	Dumont	A
Human Services Adm.	Christeen Borsheim	Wheaton	A



Joel T. Beckman
Auditor



Martin R. Beyer
Treasurer



Geraldine Tibor
Recorder



Robert Loechler
Sheriff



Jim Nordstrom
Attorney

**WABASHA COUNTY (79) -- Courthouse: 625 Jefferson Ave.,
Wabasha 55981 -- (612) 565-2648**

Established October 27, 1849
Congressional District 1
Legislative District 29B

1990 Population 19,744
Judicial District 3

Land Area 344,324.22 acres
Board meets 1st, 3rd T

Office	Name	Post Office	Term Expires
Auditor/Coordinator	Joel T. Beckman	Lake City	1995
Treasurer	Martin R. Beyer	Plainview	1995
Recorder	Geraldine Tibor	Wabasha	1995
Sheriff	Robert Loechler	Wabasha	1995
Attorney	Jim Nordstrom	Wabasha	1995
Commissioner District 1	John Schouweiler	Kellogg	1997
Commissioner District 2	James Poncelet	Mazeppa	1995
Commissioner District 3	Frank Irwin	Mazeppa	1997
Commissioner District 4	Harold Hoffman	Wabasha	1995
Commissioner District 5	Mary Lou Beckman	Lake City	1995
Assessor	Phil Jensen	Lake City	A
Coroner	Marvin Timm, M.D.	Wabasha	A
Court Administrator	David E. Meyer	Wabasha	A
Engineer	Craig Falkum	Wabasha	A
Social Services Director	Terry Smith	Lake City	A



Robert Fort
Auditor



Robert Lindberg
Treasurer



Judy Aagard
Recorder



H. Michael Carr
Sheriff



B. Joe Majors
Attorney

**WADENA COUNTY (80) -- Courthouse: 415 Jefferson St. S.,
Wadena 56482 -- (218) 631-2425 Fax: (218) 631-2428**

Established June 11, 1858
Congressional District 7
Legislative District 4B, 11A, 11B

1990 Population 13,154
Judicial District 7

Land Area 543 sq. miles
Board meets 1st, T., sets 2nd meeting

Office	Name	Post Office	Term Expires
Auditor	Robert Fort	Wadena	1995
Treasurer	Robert Lindberg	Wadena	1995
Recorder	Judy Aagard	Wadena	1995
Sheriff	H. Michael Carr	Wadena	1995
Attorney	B. Joe Majors	Wadena	1995
Commissioner District 1	Ralph Lorentz	Wadena	1995
Commissioner District 2	Orville Meyer	Staples	1997
Commissioner District 3	Lyle Freer	Wadena	1995
Commissioner District 4	Paul Nolte	Sebeka	1997
Commissioner District 5	Russell Kangas	Menahga	1995
Assessor	Harvey Chermack	Alexandria	A
Coroner	Tim Schmitt, M.D.	Wadena	A
Court Administrator	Beverley Paavola	New York Mills	A
Engineer	Mark Daly	Wadena	A
Social Service Director	Paul Sailer	Wadena	A



Joan Manthe
Auditor



Rod Joyce
Treasurer



Andrea Olsen
Recorder



Edward Kubat
Sheriff

**WASECA COUNTY (81) -- Courthouse: 307 N. State St., Waseca
56093 -- (507) 835-0610 Fax: (507) 835-0633**

Established February 27, 1857
Congressional District 1
Legislative District 25B, 26B, 28A, 28B

1990 Population 18,079
Judicial District 3

Land Area 268,158.84 acres
Board meets 1st, 3rd, T.

Office	Name	Post Office	Term Expires
Auditor	Joan Manthe	Waseca	1995
Treasurer	Rod Joyce	Waseca	1995
Recorder	Andrea Olsen	Waseca	1995
Sheriff	Edward Kubat	Waseca	1995
Attorney	Larry Collins	Waseca	1995
Commissioner District 1	Robert L. Peterson	New Richland	1997
Commissioner District 2	Ralph Keyes	Waseca	1997
Commissioner District 3	James Goettl	Waseca	1995
Commissioner District 4	Alvin Grams	Janesville	1995
Commissioner District 5	George V. Doyle	Waldorf	1997
Coroner	S. T. Normann, M.D.	Waseca	1995
Assessor	Jerry Lehman	Waseca	A
Court Administrator	Douglas Prescher	Waseca	A
Engineer	Robert McPartlin	Waseca	A
Social Services Director	Russell Lee	Waseca	A



R. H. Stafford
Auditor/Treasurer



John A. Franzen
Recorder



James R. Trudeau
Sheriff



Richard M. Arney
Attorney

**WASHINGTON COUNTY (82) -- Government Center: 14900 - 61st
St. N., Stillwater -- (612) 439-3220 Mailing address: P. O. Box 6,
Stillwater, 55082-0006**

Established October 27, 1849
Congressional District 3, 4 & 6
Legislative District 51B, 55A, 56A, 56B, 57A, 57B

1990 Population 145,896
Judicial District 10

Land Area 254,868.86 acres
Board meets each T. except 5th

Office	Name	Post Office	Term Expires
Auditor/Treasurer	R. H. Stafford	Woodbury	1995
Recorder	John A. Franzen	Oakdale	1995
Sheriff	James R. Trudeau	Forest Lake	1995
Attorney	Richard M. Arney	Stillwater	1995
Commissioner District 1	Dennis C. Hegberg	Forest Lake	1997
Commissioner District 2	Mary M. Hauser	White Bear Lake	1995
Commissioner District 3	Wallace L. Abrahamson	Stillwater	1997
Commissioner District 4	Phillip R. McMullen	Cottage Grove	1995
Commissioner District 5	D. D. "Dave" Engstrom	Afton	1997
Administrator	Charles J. Swanson	Stillwater	A
Assessor	Scott Renne	Minneapolis	A
Community Social Services Director	Jim Schug	Stillwater	A
Court Administrator	Marie Sunlitis	Stillwater	A
Engineer	Don Wisniewski	Stillwater	A
Surveyor	Larry S. Nybeck	Oakdale	A



Donald Kuhlman
Auditor



Carol F. Johnson
Treasurer



James Paulson
Recorder



Jack Keech
Sheriff



Daniel Birkholz
Attorney

**WATONWAN COUNTY (83) -- Courthouse: 2nd Ave. S. & 7th St. S.,
St. James 56081 -- (507) 375-3341**

Established February 25, 1860
Congressional District 2
Legislative District 22B, 26A

1990 Population 11,682
Judicial District 5

Land Area 282,240 acres
Board meets 1st, 3rd T.

Office	Name	Post Office	Term Expires
Auditor	Donald Kuhlman	St. James	1995
Treasurer	Carol F. Johnson	St. James	1995
Recorder	James Paulson	St. James	1995
Sheriff	Jack Keech	Lewisville	1995
Attorney	Daniel Birkholz	St. James	1995
Commissioner District 1	Vernon Koerselman	Madelia	1997
Commissioner District 2	Noren Durheim	Madelia	1995
Commissioner District 3	Lester Reckow	St. James	1997
Commissioner District 4	Robert Sorensen	St. James	1995
Commissioner District 5	Milo Holland	Butterfield	1997
Assessor	Noreen Schafer	St. James	A
Court Administrator	Marjorie Johnson	St. James	A
Engineer	Gerald Engstrom	St. James	A
Human Services Director	Daniel Boerner	St. James	A



Carolyn Ellingson
Auditor



Neoma A. Laken
Recorder



Thomas Matejka
Sheriff



Timothy E. J. Fox
Attorney

**WILKIN COUNTY (84) -- Courthouse: 5th St. & Highway 75 S.,
Breckenridge 56520 -- (218) 643-4981**

Established March 6, 1868
Congressional District 7
Legislative District 9B

1990 Population 7,516
Judicial District 8

Land Area 472,001 acres
Board meets 2nd, 3rd Th.

Office	Name	Post Office	Term Expires
Auditor	Carolyn Ellingson	Breckenridge	1995
Treasurer	VACANT		1995
Recorder	Neoma A. Laken	Breckenridge	1995
Sheriff	Thomas Matejka	Breckenridge	1995
Attorney	Timothy E. J. Fox	Breckenridge	1995
Commissioner District 1	Gil Voss	Campbell	1997
Commissioner District 2	Terry Boldingh	Breckenridge	1995
Commissioner District 3	James Braton, Sr.	Barnesville	1997
Commissioner District 4	Audrey Krebs	Breckenridge	1995
Commissioner District 5	Robert Perry	Breckenridge	1997
Assessor	Mervin Gunderson	Breckenridge	A
Court Administrator	Diane Caspers	Breckenridge	A
Engineer	Thomas G. Richels	Breckenridge	A
Environmental Officer	Bruce Poppel	Breckenridge	A
Human Service Director	Dave Saylor	Breckenridge	A
Medical Examiner	Vartan Malkasian, M.D.	Breckenridge	A



Cherie MacLennan
Auditor



Audrey Sieracki
Treasurer



Richard Johnson
Sheriff



Julius E. Gernes
Attorney

WINONA COUNTY (85) -- Courthouse: 171 W. 3rd St., Winona 55987 -- (507) 457-6320

Established February 23, 1854
Congressional District 1
Legislative District 31B, 32A, 32B

1990 Population 47,828
Judicial District 3

Land Area 406,320.49 acres
Board meets 1st, 2nd & 4th T.

Office	Name	Post Office	Term Expires
Auditor	Cherie MacLennan	Winona	1995
Treasurer	Audrey Sieracki	Winona	1995
Recorder	Robert Bambenek	Winona	1995
Sheriff	Richard Johnson	Winona	1995
Attorney	Julius E. Gernes	Winona	1995
Commissioner District 1	M. J. "Mac" McCauley	Winona	1997
Commissioner District 2	Donald O. Peterson	Winona	1995
Commissioner District 3	Sidney S. Hill	Lewiston	1997
Commissioner District 4	Stephen J. DeLano	Winona	1995
Commissioner District 5	Lester Ladewig	Winona	1995
Assessor	Loren H. Benz	Winona	A
County Coordinator	Patricia Blaisdell	Winona	A
Court Administrator	Sally A. Cumiskey	Winona	A
Engineer	Richard A. Berg	Winona	A
Medical Examiner	Donald J. Morris, M.D.	Winona	A
Social Services Director	Wm. Craig Brooks	Winona	A



Darla M. Groshens
Auditor/Treasurer



Marcia Lantto
Recorder



Don Hozempa
Sheriff



Wyman A. Nelson
Attorney

WRIGHT COUNTY (86) -- Courthouse: 10 N.W. 2nd St., Buffalo 55313 -- (612) 682-3900

Established February 20, 1855
Congressional District 2, 6
Legislative District 19A, 19B, 20A, 20B, 33A, 34A

1990 Population 68,710
Judicial District 10

Land Area 424,387.90 acres
Board meets each T.

Office	Name	Post Office	Term Expires
Auditor/Treasurer	Darla M. Groshens	Buffalo	1995
Recorder	Marcia Lantto	Buffalo	1995
Sheriff	Don Hozempa	Buffalo	1995
Attorney	Wyman A. Nelson	Buffalo	1995
Commissioner District 1	Ken Jude	Maple Lake	1997
Commissioner District 2	Pat Sawatzke	Monticello	1995
Commissioner District 3	John D. Russek	Delano	1997
Commissioner District 4	Judie Rose	Buffalo	1995
Commissioner District 5	Richard "Dick" Mattson	Buffalo	1995
Assessor	Douglas Gruber	Buffalo	A
Coroner	R. D. Brown, M.D.	Buffalo	A
Court Administrator	LaVonn Nordeen	Buffalo	A
Engineer	Wayne Fingalson	Buffalo	A
Human Services Director	Don Mleziva	Buffalo	A
Surveyor	Jerry Uhde	Buffalo	A



Carolyn Sherlin
Auditor



Sharon Schuler
Treasurer



Richard T. Rollins
Sheriff



Thomas G. Kramer
Attorney

YELLOW MEDICINE COUNTY (87) -- Courthouse: 415 Ninth Ave., Granite Falls 56241 -- (612) 564-3132

Established March 6, 1891
Congressional District 2
Legislative District 15B, 21A

1990 Population 11,684
Judicial District 8

Land Area 481,686.69 acres
Board meets 2nd & 4th Th.

Office	Name	Post Office	Term Expires
Auditor	Carolyn Sherlin	Canby	1995
Treasurer	Sharon Schuler	Granite Falls	1995
Recorder	Norman J. Opdahl	Granite Falls	1995
Sheriff	Richard T. Rollins	Granite Falls	1995
Attorney	Thomas G. Kramer	Granite Falls	1995
Commissioner District 1	Eugene House	Wood Lake	1997
Commissioner District 2	Wallace A. Thom	Granite Falls	1995
Commissioner District 3	Gary Lee Johnson	Montevideo	1997
Commissioner District 4	Charles Simonson	Canby	1995
Commissioner District 5	Louis Sherlin	Canby	1997
Assessor	Janice Hovland	Hazel Run	A
Coroner	Kenneth R. Carter, M.D.	Granite Falls	A
Court Administrator	Sherilyn Hubert	Granite Falls	A
Engineer	Barry Anderson	Granite Falls	A

COUNTY ATTORNEYS COUNCIL

40 Milton St. N., Suite 200, St. Paul 55104, (612) 227-7493.

Law provides: that the council consists of the county attorney from each of the eighty-seven counties and the attorney general. The council is governed by a board composed of the attorney general and five county attorneys elected by the council for one year terms. The council is responsible for maintaining and improving the quality of legal services provided by the county attorney in enforcing the state criminal code and other laws of the state. The council's funding as a semi-state agency was deleted in early 1980. The Minnesota County Attorney's Association has taken the place of the council. The association has a board of directors consisting of the attorney general, county attorneys, and assistants. (Minnesota Statutes, Chapter 388.19, 388.20).

Executive Director: Gina G. Washburn.

CITIES IN MINNESOTA

Law provides: that cities are governed by home rule charters or by the city code; of the 854 cities in Minnesota, 108 are home rule charter cities and 746 are statutory cities (Minnesota Statute, Chapters 410, 412).

Form of government: Home rule cities may establish any form of government they choose in their charters. Thirty have the council-manager plan, one has a commission form, four have a strong mayor plan, and the rest have the mayor-council plan. Statutory cities may choose a form of government from three alternatives: the mayor-council plan with either an elected clerk (standard plan), an appointed clerk (plan A), or the council-manager plan (plan B). There are seventeen plan B statutory cities; the rest are plan A or standard plan.

Functions: Police and fire protection, street maintenance, sewer and water, parks and recreation are traditional city services. Cities may choose to provide utilities, sell liquor, operate a hospital, maintain an airport, and provide ambulance service, among other options.

Additional information about Minnesota cities is available from the League of Minnesota Cities, 183 University Ave. E., St. Paul 55101, (612) 227-5600.

Place: * - statutory city
- home rule charter city
+ - post office

COUNTY SEAT shown in CAPITAL LETTERS

Zip Code: - multiple, check with local post office

Population: 1990 census

Government: SM - strong mayor-council plan

CM - city manager plan

COM - commission plan

MC - weak mayor-council plan

A - plan A

B - council-manager plan

S - standard plan

Date: statutory cities - year incorporated
home rule cities - year charter adopted

Election Date: year - odd (O), even (E) or both (B)
month - number of month (1-12)

Place	ZIP Code	County	Pop.	Govt.	Date	Cong. Dist.	Leg. Dist.	Elec. Date
#Ada	56510	Norman	1,708	MC	1908	7	2A	O-11
*Adams	55909	Mower	756	A	1868	1	27B	E-11
*Adrian	56110	Nobles	1,141	A	1881	2	21B	E-11
*Afton	55001	Washington	2,645	A	1971	6	56B	E-11
*AITKIN	56431	Aitkin	1,698	A	1889	8	3B	E-11
*Akeley	56433	Hubbard	393	S	1916	7	4A	E-11
*Albany	56307	Stearns	1,548	A	1958	7	14A	E-11
*Alberta	56207	Stevens	136	S	1912	7	13A	E-11
#ALBERT LEA	56007	Freeborn	18310	CM	1902	1	27A	E-11
*Albertville	55301	Wright	1251	A	1902	2	19B	E-11
*Alden	56009	Freeborn	623	A	1879	1	27A	E-11
*Aldrich	56434	Wadena	70	S	1938	7	11B	E-11
#ALEXANDRIA	56308	Douglas	7,838	MC	1909	7	10B	B-11
*Alpha	56111	Jackson	105	A	1967	2	22B	B-11
*Altura	55910	Winona	349	A	1906	1	32B	B-11
*Alvarado	56710	Marshall	356	A	1907	7	1B	E-11
*Amboy	56010	Blue Earth	517	A	1887	1	26A	E-11
*Andover	55303	Anoka	15,216	A	1974	6	50B	E-11
*Annandale	55302	Wright	2,054	B	1962	2	19A	E-11
#ANOKA	55303	Anoka	17,192	B	1889	6	49A	E-11
*Appleton	56308	Swift	1,552	A	1881	2	13A	E-11
*Apple Valley	55124	Dakota	34,598	A	1968	3	36A, 38B	E-11
*Arco	56113	Lincoln	104	A	1903	2	21B	E-11
*Arden Hills	55112	Ramsey	9,199	A	1951	4	53A	E-11
*Argyle	56713	Marshall	636	A	1883	7	1A	E-11

Place	ZIP Code	County	Pop.	Govt.	Date	Cong. Dist.	Leg. Dist.	Elec. Date
#Arlington	55307	Sibley	1,886	MC	1948	2	23B	B-11
*Ashby	56309	Grant	469	A	1883	7	13A	E-11
*Askov	55704	Pine	343	A	1918	8	8B	E-11
*Atwater	56209	Kandiyohi	1,053	A	1876	2	15B	O-11
*Audubon	56511	Becker	411	S	1969	7	9B	E-11
*Aurora	55705	St. Louis	1,965	A	1903	8	6B	O-11
*AUSTIN	55912	Mower	21,907	MC	1903	1	27B	E-11
*Avoca	56114	Murray	150	A	1881	2	22A	E-11
*Avon	56310	Stearns	970	A	1900	7	14A	E-11
*Babbitt	55706	St. Louis	1,562	A	1956	8	6A	E-11
*Backus	56435	Cass	240	A	1902	8	4B	E-11
*Badger	56714	Roseau	381	A	1968	7	1A	E-11
*BAGLEY	56621	Clearwater	1,388	A	1899	7	2B	E-11
*Balaton	56115	Lyon	737	A	1892	2	22A	E-11
#Barnesville	56514	Clay	2,066	MC	1984	7	9B	O-11
*Barnum	55707	Carlton	482	A	1967	8	8B	E-11
*Barrett	56311	Grant	350	A	1889	7	13A	E-11
*Barry	56210	Big Stone	40	S	1904	2	13A	E-11
*Bass Brook	55721	Itasca	1970	A	1992	8	3A	O-11
*Battle Lake	56515	Otter Tail	698	A	1891	7	10A	E-11
*BAUDETTE	56623	Lake of the Woods	1,146	A	1907	7	1A	E-11
*Baxter	56425	Crow Wing	3,695	A	1939	8	12B	E-11
*Bayport	55003	Washington	3,200	A	1957	6	56A	E-11
*Beardsley	56211	Big Stone	297	A	1891	2	11A	O-11
*Beaver Bay	55601	Lake	147	A	1953	8	6A	E-11
*Beaver Creek	56116	Rock	249	A	1884	2	21B	E-11
*Becker	55308	Sherburne	902	A	1904	8	19A	E-11
*Bejou	56516	Mahnomen	110	A	1921	7	2A	E-11
*Belgrade	56312	Stearns	700	A	1888	7	14B	E-11
*Bellevue	55027	Goodhue-Wabasha	110	A	1955	1	29B	E-11
*Belle Plaine	56011	Scott	3,149	A	1868	2	35A	E-11
*Bellingham	56212	Lac qui Parle	247	S	1890	2	13B	E-11
*Beltrami	56517	Polk	137	S	1901	7	2A	E-11
*Belview	56214	Redwood	383	A	1949	2	23A	E-11
#BEMIDJI	56601	Beltrami	11,245	CM	1905	7	4A	E-11
*Bena	56626	Cass	147	A	1906	8	4B	E-11
#BENSON	56215	Swift	3,235	CM	1908	2	13B	O-11
*Bertha	56437	Todd	507	A	1897	7	11B	E-11
*Bethel	55005	Anoka	394	A	1902	6	50A	E-11
*Bigelow	56117	Nobles	232	A	1900	2	22A	E-11
*Big Falls	56627	Koochiching	341	A	1904	8	3A	E-11
*Bigfork	56628	Itasca	384	A	1907	8	3A	E-11
*Big Lake	55309	Sherburne	3,113	A	1898	8	19A	E-11
*Bingham Lake	56118	Cottonwood	155	A	1900	2	22B	E-11
*Birchwood	55110	Washington	1,042	A	1921	6	55A	E-11
*Bird Island	55310	Renville	1,326	A	1881	2	15B	E-11
*Biscay	55336	McLeod	113	A	1947	2	20A	E-11
*Biwabik	55708	St. Louis	1,097	MC	1984	8	5A	O-11
*Blackduck	56630	Beltrami	718	A	1901	7	2B	E-11
*Blaine	55434	Anoka-Ramsey	38,975	CM	1964	6	48A, 50B, 51A, 53A	B-11
*Blomkest	56216	Kandiyohi	183	A	1952	2	15B	E-11
*Blooming Prairie	55917	Steele	2,043	A	1951	1	28B	E-11
*Bloomington	55431	Hennepin	86,335	B	1960	3, 5	40A, 40B, 41A, 41B	O-11
#BLUE EARTH	56013	Faribault	3,745	MC	1857	1	26B	O-04
*Bluffton	56518	Otter Tail	187	S	1903	7	11A	E-11
*Bock	56313	Mille Lacs	115	A	1923	8	17A	E-11
*Borup	56519	Norman	119	S	1951	7	2A	E-11
*Bovey	55709	Itasca	662	A	1904	8	3B	E-11
*Bowlus	56314	Morrison	260	S	1908	7	14A	E-11
*Boyd	56218	Lac qui Parle	251	A	1893	2	13B	E-11
*Boy River	56632	Cass	43	S	1922	8	4B	O-11
*Braham	55006	Isanti-Kanabec	1,139	A	1901	8	18A	E-11
#BRAINERD	56401	Crow Wing	12,353	MC	1908	8	12A	E-11
*Branch	55056	Chisago	2,400	A	1961	8	18B	E-11
*Brandon	56315	Douglas	441	A	1881	7	10B	E-11
#BRECKENRIDGE	56520	Wilkin	3,708	MC	1907	7	9B	O-11
*Breezy Point	56472	Crow Wing	432	A	1939	8	12A	E-11
*Brewster	56119	Nobles	532	A	1954	2	22A	E-11
*Bricelyn	56014	Faribault	426	A	1953	1	26B	E-11
#Brooklyn Center	55430	Hennepin	28,887	CM	1966	5	46B, 47B	E-11
#Brooklyn Park	55443	Hennepin	56,381	CM	1969	6	47A, 47B, 48A	E-11
*Brook Park	55007	Pine	125	A	1919	8	8B	E-11
*Brooks	56715	Red Lake	158	A	1955	7	1B	E-11
*Brookston	55711	St. Louis	107	S	1907	8	5B	B-11
*Brooken	56316	Stearns-Pope	589	A	1892	7	14B	E-11
#Browerville	56438	Todd	782	MC	1954	7	11B	E-11
*Brownsdale	55918	Mower	695	A	1876	1	27B	E-11

Place	ZIP Code	County	Pop.	Govt.	Date	Cong. Dist.	Leg. Dist.	Elec. Date
*Browns Valley	56219	Traverse	804	A	1881	7	13A	E-11
*Brownsville	55919	Houston	415	A	1868	1	32B	E-11
*Brownton	55312	McLeod	781	A	1886	2	23B	E-11
*Bruno	55712	Pine	89	S	1903	8	8B	E-11
*Buckman	56317	Morrison	201	S	1903	8	17A	E-11
*BUFFALO	55313	Wright	6,856	A	1887	2	19B	E-11
*Buffalo Lake	55314	Renville	734	A	1891	2	15B	E-11
*Buhl	55713	St. Louis	915	S	1901	8	5B	E-11
*Burnsville	55337	Dakota	51,288	B	1964	3	36B, 38A, 38B, 41B	E-11
*Burtrum	56318	Todd	172	A	1894	7	11B	B-11
*Butterfield	56120	Watonwan	509	A	1958	2	22B	E-11
*Byron	55920	Olmsted	2,441	A	1873	1	28B	E-11
*CALEDONIA	55921	Houston	2,846	A	1870	1	32B	E-11
*Callaway	56521	Becker	212	A	1907	7	2B	E-11
*Calumet	55716	Itasca	382	S	1909	8	3B	O-11
*CAMBRIDGE	55008	Isanti	5,094	S	1876	8	18A	O-11
*Campbell	56522	Wilkin	233	A	1899	7	9B	E-11
#Canby	56220	Yellow Medicine	1,826	MC	1961	2	21A	E-11
#Cannon Falls	55009	Goodhue	3,232	MC	1905	1	37A	B-04
*Canton	55922	Fillmore	362	A	1887	1	31B	E-11
*Carlos	56319	Douglas	361	A	1904	7	10B	E-11
*CARLTON	55718	Carlton	923	A	1881	8	8A	E-11
*Carver	55315	Carver	744	A	1877	2	35A	E-11
*Cass Lake	56633	Cass	923	A	1899	8	4B	E-11
*Cedar Mills	55351	Meeker	80	S	1950	2	15B	B-12
*CENTER CITY	55012	Chisago	451	A	1903	8	18B	E-11
*Centerville	55038	Anoka	1,633	A	1910	6	51B	E-11
*Ceylon	56121	Martin	461	A	1900	2	22B	E-11
*Champlin	55316	Hennepin	16,849	A	1954	6	33A, 48A	E-11
*Chandler	56122	Murray	316	S	1900	2	21B	E-11
*Chanhasen	55317	Carver-Hennepin	11,732	B	1896	2, 3	43A	E-11
*CHASKA	55318	Carver	11,339	A	1891	2	35A	E-11
#Chatfield	55923	Fillmore-Olmsted	2,226	MC	1947	1	31B	O-12
*Chickamaw Beach	56474	Cass	132	A	1950	8	4B	E-11
*Chisago City	55013	Chisago	2,009	A	1951	8	18B	E-11
*Chisholm	55719	St. Louis	5,290	MC	1981	8	5B	B-11
*Chokio	56221	Stevens	521	A	1898	7	13A	E-11
*Circle Pines	55014	Anoka	4,704	A	1950	6	53A	O-11
*Clara City	56222	Chippewa	1,307	A	1888	2	13B	E-11
*Claremont	55924	Dodge	530	A	1951	1	28B	E-11
*Clarissa	56440	Todd	637	A	1897	7	11B	E-11
*Clarkfield	56223	Yellow Medicine	924	A	1954	2	21A	E-11
*Clarks Grove	56016	Freeborn	675	A	1920	1	27A	E-11
*Clearbrook	56634	Clearwater	560	A	1918	7	2B	E-11
*Clear Lake	55319	Sherburne	315	A	1900	8	19A	E-11
*Clearwater	55320	Wright	597	A	1857	2	19A	E-11
*Clements	56224	Redwood	191	A	1903	2	23A	E-11
*Cleveland	56017	Le Sueur	699	A	1904	1	24B	E-11
*Climax	56523	Polk	264	A	1897	7	2A	E-11
*Clinton	56225	Big Stone	574	A	1890	2	13B	E-11
*Clitherall	56524	Otter Tail	109	A	1898	7	10A	E-11
*Clontarf	56226	Swift	172	S	1881	2	13B	E-11
*Cloquet	55720	Carlton	10,885	A	1895	8	8A	E-11
*Coates	55068	Dakota	186	A	1953	3	37A	E-11
*Cobden	56018	Brown	62	S	1905	2	23B	B-11
*Cokato	55321	Wright	2,180	A	1966	2	20B	E-11
*Cold Spring	56320	Stearns	2,459	A	1889	7	14B	E-11
*Coleraine	55722	Itasca	1,041	A	1909	8	3B	E-11
*Cologne	55322	Carver	563	A	1881	2	35A	E-11
#Columbia Heights	55421	Anoka	18,910	CM	1921	6	52A	O-11
*Cornfey	56019	Brown-Cottonwood	433	A	1900	2	22B	E-11
*Comstock	56525	Clay	123	S	1921	7	9B	B-12
*Conger	56020	Freeborn	143	A	1934	1	27A	E-11
*Cook	55723	St. Louis	680	MC	1926	8	6A	E-11
#Coon Rapids	55433	Anoka	52,978	CM	1959	6	48B, 49A, 49B	B-11
*Corcoran	55340	Hennepin	5,199	A	1958	6	33A	E-11
*Correll	56227	Big Stone	60	S	1905	2	13B	E-11
*Cosmos	56228	Meeker	610	A	1969	2	15B	E-11
*Cottage Grove	55016	Washington	22,935	A	1965	3	57B	O-11
*Cottonwood	56229	Lyon	982	A	1892	2	21A	E-11
*Courtland	56021	Nicollet	412	A	1892	2	23B	E-11
*Cromwell	55726	Carlton	221	S	1903	8	8B	E-11
#CROOKSTON	56716	Polk	8,119	MC	1906	7	2A	O-11
*Crosby	56441	Crow Wing	2,073	A	1910	8	12A	E-11
*Crosslake	56442	Crow Wing	1,132	A	1959	8	12A	E-11
*Crystal	55428	Hennepin	23,788	CM	1960	5	46A, 46B	B-11
*Currie	56123	Murray	303	A	1900	2	22A	E-11

Place	ZIP Code	County	Pop.	Govt.	Date	Cong. Dist.	Leg. Dist.	Elec. Date
*Cuyuna	56444	Crow Wing	172	A	1910	8	12A	E-11
*Cyrus	56323	Pope	328	A	1899	7	13A	E-11
*Dakota	55925	Winona	360	A	1951	1	32B	E-11
*Dalton	56324	Otter Tail	234	A	1905	7	10A	E-11
*Danube	56230	Renville	562	A	1901	2	15B	E-11
*Danvers	56231	Swift	98	S	1900	2	13A	E-11
*Darfur	56022	Watonwan	128	A	1903	2	22B	E-11
*Darwin	55324	Meeker	252	A	1919	2	20A	E-11
*Dassel	55325	Meeker	1,082	A	1878	2	20A	E-11
#Dawson	56232	Lac qui Parle	1,626	MC	1911	2	13B	E-11
*Dayton	55327	Hennepin-Wright	4,443	A	1901	2, 6	33A	E-11
*Deephaven	55391	Hennepin	3,653	A	1954	3, 6	43B	O-11
*Deer Creek	56527	Otter Tail	303	A	1899	7	11A	E-11
*Deer River	56636	Itasca	838	A	1956	8	3A	E-11
*Deerwood	56444	Crow Wing	524	A	1909	8	12B	E-11
*De Graff	56233	Swift	149	A	1881	2	13B	O-12
*Delano	55328	Wright	2,709	A	1876	2	34A	E-11
*Delavan	56023	Faribault	245	A	1877	1	26B	E-11
*Delhi	56234	Redwood	69	S	1884	2	23A	E-11
*Dellwood	55110	Washington	887	A	1919	6	56A	E-11
*Denham	55728	Pine	36	A	1939	8	8B	E-11
*Dennison	55018	Goodhue-Rice	152	A	1904	1	25B, 37A	E-11
*Dent	56528	Otter Tail	177	A	1904	7	11A	E-11
#DETROIT LAKES	56501	Becker	6,635	MC	1903	7	11A	E-11
*Dexter	55926	Mower	303	A	1878	1	27B	E-11
*Dilworth	56529	Clay	2,562	A	1911	7	9B	O-11
*Dodge Center	55927	Dodge	1,954	A	1872	1	28B	E-11
*Donaldson	56720	Kittson	57	A	1902	7	1A	E-11
*Donnelly	56235	Stevens	221	A	1900	7	13A	E-11
*Doran	56530	Wilkin	78	A	1872	7	9B	O-11
*Dover	55929	Olmsted	416	A	1908	1	31B	E-11
*Dovray	56125	Murray	60	A	1924	2	22A	E-11
#DULUTH	55802	St. Louis	85,493	SM	1900	8	6B, 7A, 7B	O-11
*Dumont	56236	Traverse	126	A	1898	2	11A	B-11
*Dundas	55019	Rice	473	A	1879	1	25A	E-11
*Dundee	56126	Nobles	107	S	1898	2	22A	E-11
*Dunnell	56127	Martin	187	A	1901	2	22B	E-11
*Eagan	55122	Dakota	47,409	A	1972	3	38A, 38B	O-11
*Eagle Bend	56446	Todd	524	A	1890	7	11B	E-11
*Eagle Lake	56024	Blue Earth	1,703	A	1902	1	26B	E-11
*East Bethel	55011	Anoka	8,050	A	1957	6	50A	E-11
#East Grand Forks	56721	Polk	8,658	MC	1975	7	1B	O-11
*East Gull Lake	56401	Cass	687	S	1947	8	4B	E-11
*Easton	56025	Faribault	229	A	1874	1	26B	E-11
*Echo	56237	Yellow Medicine	304	A	1954	2	21A	E-11
*Eden Prairie	55344	Hennepin	39,311	B	1968	3	41A, 41B, 42B, 43A	E-11
*Eden Valley	55329	Meeker-Stearns	732	A	1962	2, 7	20A	E-11
*Edgerton	56128	Pipestone	1,106	A	1887	2	21B	E-11
*Edina	55424	Hennepin	46,070	B	1954	3, 5	42A, 42B	E-11
*Effie	56639	Itasca	130	A	1940	8	3A	E-11
*Eitzen	55931	Houston	221	A	1947	1	32B	E-11
*Elba	55910	Winona	220	S	1894	1	32A	E-11
*ELBOW LAKE	56531	Grant	1,186	A	1960	7	13A	E-11
*Elgin	55932	Wabasha	733	A	1895	1	29B	E-11
*Elizabeth	56533	Otter Tail	152	A	1884	7	9B	E-11
*Elko	55020	Scott	223	A	1949	1	37B	E-11
*ELK RIVER	55330	Sherburne	11,143	A	1881	6, 8	19B	E-11
*Elkton	55933	Mower	142	A	1906	1	27B	E-11
*Ellendale	56026	Steele	549	A	1901	1	28B	E-11
*Ellsworth	56129	Nobles	580	A	1887	2	21B	E-11
*Elmdale	56314	Morrison	130	S	1947	7	14A	E-11
*Elmore	56027	Faribault	709	A	1951	1	26B	E-11
*Elrosa	56325	Stearns	205	S	1938	7	14B	E-11
*Ely	55731	St. Louis	3,968	MC	1903	8	6A	B-11
*Elysian	56028	LeSueur-Waseca	445	MC	1883	1	25B	E-11
*Emily	56447	Crow Wing	613	A	1957	8	12A	E-11
*Emmons	56029	Freeborn	439	A	1899	1	27A	E-11
*Erhard	56534	Otter Tail	181	A	1949	7	9B	E-11
*Erskine	56535	Polk	422	A	1897	7	2A	E-11
*Evan	56238	Brown	83	S	1904	2	23A	E-11
*Evansville	56326	Douglas	566	A	1881	7	10A	E-11
*Eveleth	55734	St. Louis	4,064	MC	1913	8	5A	E-11
#Excelsior	55331	Hennepin	2,367	CM	1962	6	43B	E-11
*Eyota	55934	Olmsted	1,448	A	1875	1	31B	E-11
*Fairfax	55332	Renville	1,276	A	1888	2	15B	E-11

Place	ZIP Code	County	Pop.	Govt.	Date	Cong. Dist.	Leg. Dist.	Elec. Date
#FAIRMONT	56031	Martin	11,265	MC	1901	2	26A	O-11
*Falcon Heights	55113	Ramsey	5,380	A	1949	4	54A	O-11
#FARIBAULT	55021	Rice	17,085	CM	1911	1	25B	E-11
*Farmington	55024	Dakota	5,940	A	1870	3	37A, 37B	E-11
*Farwell	56327	Pope	74	S	1905	7	13A	E-11
*Federal Dam	56641	Cass	118	S	1911	8	4B	B-11
*Felton	56536	Clay	211	S	1901	7	2A	E-11
#FERGUS FALLS	56537	Otter Tail	12,362	MC	1903	7	10A	B-11
*Fertile	56540	Polk	853	A	1888	7	2A	E-11
*Fifty Lakes	56448	Crow Wing	299	A	1949	8	12A	E-11
*Finlayson	55735	Pine	242	A	1905	8	8B	E-11
*Fisher	56723	Polk	413	A	1881	7	2A	E-11
*Flensburg	56328	Morrison	213	S	1911	7	12B	E-11
*Floodwood	55736	St. Louis	574	S	1899	8	3B	E-11
*Florence	56130	Lyon	53	S	1920	2	21B	E-11
*FOLEY	56329	Benton	1,854	SM	1900	8	17B	E-11
*Forada	56308	Douglas	171	S	1905	7	10B	B-11
*Forest Lake	55025	Washington	5,833	A	1893	6	51A	E-11
*Foreston	56330	Mille Lacs	354	A	1889	8	17B	E-11
*Fort Ripley	56449	Crow Wing	92	A	1927	8	12B	E-11
*Fosston	56542	Polk	1,529	A	1949	7	2B	O-11
*Fountain	55935	Fillmore	327	A	1876	1	31B	E-11
*Foxhome	56543	Wilkin	160	S	1902	7	9B	O-12
*Franklin	55333	Renville	441	A	1961	2	15B	E-11
*Franklin	55792	St. Louis	22	S	1882	8	5A	E-11
*Frazee	56544	Becker	1,176	A	1891	7	11A	E-11
*Freeborn	56032	Freeborn	301	A	1949	1	27A	E-11
*Freeport	56331	Stearns	556	A	1892	7	14B	E-11
#Fridley	55432	Anoka	28,335	CM	1957	6	48B, 52A	B-11
*Frost	56033	Faribault	236	A	1903	1	26B	E-11
*Fulda	56131	Murray	1,212	A	1881	2	22A	E-11
*Funkley	56630	Beltrami	15	S	1904	7	2B	B-11
*Garfield	56332	Douglas	203	A	1905	7	10B	E-11
*Garrison	56450	Crow Wing	138	S	1937	8	12B	E-11
*Garvin	56132	Lyon	149	A	1945	2	22A	E-11
*Gary	56545	Norman	200	A	1901	7	2A	E-11
#Gaylord	55334	Sibley	1,935	MC	1949	2	23B	E-11
*Gem Lake	55110	Ramsey	439	A	1959	4	53B	E-11
*Geneva	56035	Freeborn	444	A	1889	1	27A	E-11
*Genola	56364	Morrison	85	S	1915	8	17A	E-11
*Georgetown	56546	Clay	107	S	1904	7	2A	E-11
*Ghent	56239	Lyon	316	A	1899	2	21A	E-11
*Gibson	55335	Sibley	712	MC	1887	2	23B	O-11
#Gilbert	55741	St. Louis	1,934	MC	1941	8	5A	B-11
*Gilman	56333	Benton	192	S	1959	8	17B	E-11
#GLENCOE	55336	McLeod	4,648	MC	1909	2	23B	B-11
*Glenville	56036	Freeborn	778	SM	1898	1	27A	E-11
#GLENWOOD	56334	Pope	2,573	MC	1913	7	10B	E-11
*Glyndon	56547	Clay	862	A	1881	7	9B	E-11
*Golden Valley	55427	Hennepin	20,971	B	1959	5	45B, 46A	O-11
*Gonvick	56644	Clearwater	302	A	1917	7	2B	E-11
*Goodhue	55027	Goodhue	533	A	1897	1	29B	E-11
*Goodridge	56725	Pennington	115	A	1915	7	1B	E-11
*Good Thunder	56037	Blue Earth	561	A	1893	1	26B	E-11
*Goodview	55987	Winona	2,878	A	1962	1	32A	E-11
*Graceville	56240	Big Stone	671	S	1881	2	13A	E-11
*Granada	56039	Martin	374	A	1895	2	26A	E-11
*GRAND MARAIS	55604	Cook	1,171	A	1960	8	6A	E-11
*Grand Meadow	55936	Mower	967	A	1876	1	31B	E-11
*GRAND RAPIDS	55744	Itasca	7,976	A	1957	8	3B	O-11
#GRANITE FALLS	56241	Yellow Medicine- Chippewa	3,083	CM	1907	2	15B	B-11
*Grasston	55030	Kanabec	119	A	1907	8	18A	E-11
*Greenbush	56726	Roseau	800	A	1905	7	1A	E-11
*Greenfield	55357	Hennepin	1,450	A	1958	6	34A	E-11
*Green Isle	55338	Sibley	239	SM	1892	2	23B	E-11
*Greenwald	56335	Stearns	209	S	1915	7	14B	E-11
*Greenwood	55331	Hennepin	614	A	1956	6	43B	E-11
*Grey Eagle	56336	Todd	353	A	1898	7	11B	E-11
*Grove City	56243	Meeker	547	A	1956	2	15B	E-11
*Grygla	56727	Marshall	220	A	1917	7	1A	E-11
*Gully	56646	Polk	128	A	1924	7	2B	E-11
*Hackensack	56452	Cass	245	A	1903	8	4B	E-11
*Hadley	56133	Murray	94	S	1903	2	22A	B-11
*HALLOCK	56728	Kittson	1,304	A	1887	7	1A	E-11
*Halma	56729	Kittson	73	S	1923	7	1A	E-11

Place	ZIP Code	County	Pop.	Govt.	Date	Cong. Dist.	Leg. Dist.	Elec. Date
*Halstad	56548	Norman	611	S	1893	7	2A	E-11
*Hamburg	55339	Carver	492	A	1900	2	20B	E-11
#Ham Lake	55304	Anoka	8,924	MC	1973	6	50A, 50B	E-11
*Hammond	55938	Wabasha	205	S	1900	1	29B	E-11
*Hampton	55031	Dakota	363	A	1896	1	37A	E-11
*Hancock	56244	Stevens	723	A	1881	7	13A	E-11
*Hanley Falls	56245	Yellow Medicine	246	A	1884	2	21A	E-11
*Hanover	55341	Hennepin-Wright	787	A	1892	6	34A	E-11
*Hanska	56041	Brown	443	A	1901	2	23B	E-11
*Harding	56364	Morrison	76	S	1938	8	17A	E-11
*Hardwick	56134	Rock	234	A	1898	2	21B	E-11
*Harmony	55939	Fillmore	1,081	A	1896	1	31B	E-11
*Harris	55032	Chisago	843	A	1884	8	18B	E-11
*Hartland	56042	Freeborn	270	A	1893	1	27A	E-11
#HASTINGS	55033	Dakota-Washington	15,440	MC	1907	3, 6	29A, 56B	E-11
*Hatfield	56135	Pipestone	66	A	1919	2	21B	E-11
*Hawley	56549	Clay	1,655	A	1884	7	9B	O-11
*Hayfield	55940	Dodge	1,283	A	1896	1	28B	E-11
*Hayward	56043	Freeborn	246	A	1924	1	27A	E-11
*Hazel Run	56247	Yellow Medicine	81	S	1902	2	21A	B-11
*Hector	55342	Renville	1,145	A	1881	2	15B	E-11
*Heidelberg	56071	Le Sueur	73	S	1894	1	25A	B-11
*Henderson	56044	Sibley	746	A	1891	2	23B	E-11
*Hendricks	56136	Lincoln	684	A	1900	2	21B	E-11
*Hendrum	56550	Norman	309	A	1901	7	2A	O-11
*Henning	56551	Otter Tail	738	A	1884	7	10A	O-11
*Henriette	55036	Pine	78	S	1920	8	8B	E-11
*Herman	56248	Grant	485	A	1881	7	13A	O-11
*Hermantown	55811	St. Louis	6,761	A	1975	8	8A	E-11
*Heron Lake	56137	Jackson	730	A	1949	2	22B	E-11
*Hewitt	56453	Todd	269	A	1899	7	11B	E-11
*Hibbing	55746	St. Louis	18,046	S	1893	8	5B	E-11
*Hill City	55748	Aitkin	469	A	1910	8	3B	E-11
*Hillman	56338	Morrison	45	S	1938	8	17A	B-12
*Hills	56138	Rock	607	A	1949	2	21B	E-11
*Hilltop	55421	Anoka	749	A	1966	6	52A	B-11
*Hinckley	55037	Pine	946	A	1880	8	8B	E-11
*Hitterdal	56552	Clay	242	A	1918	7	9B	E-11
*Hoffman	56339	Grant	576	A	1960	7	13A	E-11
*Hokah	55941	Houston	687	A	1871	1	32B	E-11
*Holdingford	56340	Stearns	561	A	1896	7	14A	E-11
*Holland	56139	Pipestone	216	S	1898	2	21B	E-11
*Hollandale	56045	Freeborn	289	A	1934	1	27A	E-11
*Holloway	56249	Swift	123	S	903	2	13A	E-11
*Holt	56738	Marshall	88	S	1915	7	1A	O-11
#Hopkins	55343	Hennepin	16,534	CM	1947	5	44A	O-5
*Houston	55943	Houston	1,013	A	1874	1	32B	E-11
*Howard Lake	55349	Wright	1,343	A	1878	2	20B	E-11
*Hoyt Lakes	55750	St. Louis	2,348	A	1955	8	6A	E-11
*Hugo	55038	Washington	4,417	A	1972	6	51B, 56A	E-11
*Humboldt	56731	Kittson	74	S	1919	7	1A	E-11
#Hutchinson	55350	McLeod	11,523	S	1913	2	20A	O-11
*Ihlen	56140	Pipestone	101	S	1919	2	21B	E-11
*Independence	55359	Hennepin	2,822	A	1956	6	34A	O-11
#INTERNATIONAL FALLS	56649	Koochiching	8,325	MC	910	8	3A	E-11
*Inver Grove Heights	55077	Dakota	22,477	A	1965	3	39A, 39B	E-11
*Iona	56141	Murray	158	A	1896	2	22A	E-11
*Iron Junction	55751	St. Louis	133	S	1893	8	5B	E-11
*Ironton	56455	Crow Wing	553	A	1911	8	12A	E-11
#Isanti	55040	Isanti	1228	MC	1978	8	18A	E-11
*Isle	56342	Mille Lacs	566	A	1968	8	17A	E-11
*IVANHOE	56142	Lincoln	751	A	1968	2	21B	E-11
#JACKSON	56143	Jackson	3,559	MC	1920	2	22B	E-11
*Janesville	56048	Waseca	1,969	A	1870	1	26B	E-11
*Jasper	56144	Pipestone-Rock	599	A	1889	2	21B	E-11
*Jeffers	56145	Cottonwood	443	A	1900	2	22B	O-11
*Jenkins	56456	Crow Wing	262	A	1969	8	12A	E-11
*Johnson	56250	Big Stone	46	S	1903	2	11A	B-11
#Jordan	55352	Scott	2,909	MC	1972	2	35B	E-11
*Kandiyohi	56251	Kandiyohi	506	S	1904	2	15A	E-11
*Karlstad	56732	Kittson	881	A	1905	7	1A	E-11
*Kasota	56050	Le Sueur	655	A	1890	1	24B	E-11
*Kasson	55944	Dodge	3,514	A	1870	1	28B	E-11
*Keewatin	55753	Itasca	1,118	S	1906	8	3B	E-11

CHAPTER 6 LOCAL ADMINISTRATION

Place	ZIP Code	County	Pop.	Govt.	Date	Cong. Dist.	Leg. Dist.	Elec. Date
*Kelliher	56650	Beltrami	348	A	903	7	2B	E-11
*Kellogg	55945	Wabasha	423	A	1877	1	29B	E-11
*Kennedy	56733	Kittson	337	A	1899	7	1A	E-11
*Kenneth	56147	Rock	81	A	1921	2	21B	E-11
*Kensington	56343	Douglas	295	A	1891	7	13A	E-11
*Kent	56553	Wilkin	131	A	1904	7	9B	B-11
*Kenyon	55946	Goodhue	1,552	A	1885	1	28B	E-11
*Kerkhoven	56252	Swift	732	A	1881	2	13B	E-11
*Kerrick	55756	Pine	56	S	1946	8	8B	E-11
*Kettle River	55757	Carlton	190	A	1921	8	8B	E-11
*Kiester	56051	Faribault	606	A	1900	1	26B	O-11
*Kilkenny	56052	Le Sueur	167	A	1883	1	25B	E-11
*Kimball	55353	Stearns	690	A	1892	7	14B	E-11
*Kinbrae	56126	Nobles	18	S	1896	2	22A	E-11
*Kingston	55326	Meeker	131	A	1961	2	20A	E-11
*Kinney	55758	St. Louis	257	S	910	8	5A	E-11
*La Crescent	55947	Houston	4,311	A	1903	1	32B	E-11
*Lafayette	56054	Nicollet	462	A	1968	2	23B	E-11
*Lake Benton	56149	Lincoln	693	A	1881	2	21B	E-11
*Lake Bronson	56734	Kittson	272	A	1905	7	1A	E-11
#Lake City	55041	Wabasha-Goodhue	4,391	MC	1909	1	29B	B-11
#Lake Crystal	56055	Blue Earth	2,084	SM	1912	1	26A	O-11
*Lake Elmo	55042	Washington	5,903	A	1969	4, 6	56B	E-11
*Lakefield	56150	Jackson	1,679	A	1949	2	22B	E-11
*Lake Henry	56362	Stearns	90	A	1913	7	14B	B-12
*Lakeland	55043	Washington	2,000	A	1951	6	56B	E-11
*Lakeland Shores	55043	Washington	291	S	1949	6	56B	E-11
*Lake Lillian	56253	Kandiyohi	229	A	926	2	15B	E-11
*Lake Park	56554	Becker	638	A	1967	7	9B	E-11
*Lake St. Croix Beach	55043	Washington	1,078	A	1951	6	56B	E-11
*Lake Shore	56401	Cass	693	S	1947	8	4B	E-11
*Lakeville	55044	Dakota	24,854	A	967	3	36A, 37B	O-11
*Lake Wilson	56151	Murray	319	A	1900	2	21B	E-11
*Lamberton	56152	Redwood	972	A	1950	2	22B	E-11
*Lancaster	56735	Kittson	342	A	905	7	1A	E-11
*Landfall	55119	Washington	685	S	1959	4	57A	E-11
*Lanesboro	55949	Fillmore	858	A	1952	1	31B	E-11
*La Porte	56461	Hubbard	101	S	1908	7	4A	B-11
*La Prairie	55744	Itasca	438	S	1890	8	3B	O-11
*La Salle	56056	Watsonwan	98	A	1921	2	26A	E-11
*Lastrup	56344	Morrison	112	S	1916	8	17A	O-11
*Lauderdale	55113	Ramsey	2,700	A	1949	4	54A	O-11
*LE CENTER	56057	Le Sueur	2,006	A	1890	1	25A	E-11
*Lengby	56651	Polk	112	A	1904	7	2B	E-11
*Leonard	56652	Clearwater	26	S	1922	7	2B	E-11
*Leonidas	55734	St. Louis	70	S	1917	8	5A	E-11
*LeRoy	55951	Mower	904	A	1876	1	31B	E-11
*Lester Prairie	55354	McLeod	1,180	A	1888	2	20B	E-11
#Le Sueur	56058	Le Sueur	3,714	MC	1971	1	24B	B-11
*Lewiston	55952	Winona	1,298	A	1875	1	32B	O-11
*Lewisville	56060	Watsonwan	255	A	1969	2	26A	E-11
*Lexington	55014	Anoka	2,279	A	1964	6	51A	O-11
*Lilydale	55118	Dakota	506	A	1951	3	38A	O-11
*Lindstrom	55045	Chisago	2,461	A	1950	8	18B	E-11
#Lino Lakes	55014	Anoka	8,807	MC	1982	6	51B	O-11
*Lismore	56155	Nobles	248	A	1902	2	21B	E-11
#LITCHFIELD	55355	Meeker	6,041	MC	1943	2	20A	E-11
*Little Canada	55117	Ramsey	8,971	A	1953	4	53B, 54B	E-11
#LITTLE FALLS	56345	Morrison	7,232	SM	1889	7	12B	E-11
*Littlefork	56653	Koochiching	838	A	1904	8	3A	E-11
*Long Beach	56334	Pope	204	S	1938	7	10B	E-11
*Long Lake	55356	Hennepin	1,984	A	1957	6	34B	E-11
*LONG PRAIRIE	56347	Todd	2,786	A	1883	7	11B	E-11
*Longville	56655	Cass	224	A	1941	8	4B	E-11
*Lonsdale	55046	Rice	1,252	A	1911	1	25A	O-11
*Loretto	55357	Hennepin	404	A	940	6	34B	E-11
*Louisburg	56254	Lac qui Parle	42	S	1905	2	13B	B-11
*Lowry	56349	Pope	233	S	1896	2	13A	E-11
*Lucan	56255	Redwood	235	A	1902	2	21A	E-11
#LUVERNE	56156	Rock	4,382	MC	1957	2	21B	E-11
*Lyle	55953	Mower	504	A	965	1	27B	E-11
*Lynd	56157	Lyon	287	A	1954	2	21A	E-11
*McGrath	56350	Aitkin	62	A	1923	8	8B	E-11
*McGregor	55760	Aitkin	376	S	1903	8	8B	E-11
*McIntosh	56556	Polk	665	A	1891	7	2A	E-11
*McKinley	55761	St. Louis	116	S	1892	8	5A	E-11

Place	ZIP Code	County	Pop.	Govt.	Date	Cong. Dist.	Leg. Dist.	Elec. Date
*Mabel	55954	Fillmore	745	A	1892	1	31B	E-11
*Madelia	56062	Watonwan	2,237	A	1951	2	26A	E-11
#MADISON	56256	Lac qui Parle	1,951	MC	1923	2	13B	O-06
*Madison Lake	56063	Blue Earth	643	A	1891	1	26B	E-11
*Magnolia	56158	Rock	155	A	1894	2	21B	E-11
*MAHNOMEN	56557	Mahnomen	1,154	A	1905	7	2A	E-11
*Mahtomedi	55115	Washington	5,569	A	1931	6	55A, 56A	O-11
*Manchester	56064	Freeborn	69	A	1947	1	27A	E-11
*Manhattan Beach	56463	Crow Wing	61	S	1941	8	12A	E-11
#MANKATO	56001	Blue Earth-Nicollet	31,468	CM	1910	1, 2	24A, 24B	E-11
*MANTORVILLE	55955	Dodge	874	A	1857	1	28B	E-11
*Maple Grove	55369	Hennepin	38,736	A	1966	6	33A, 33B	E-11
*Maple Lake	55358	Wright	1,394	A	1890	2	19A	E-11
*Maple Plain	55359	Hennepin	2,005	A	1961	6	34B	E-11
*Mapleton	56065	Blue Earth	1,526	A	1878	1	26B	E-11
*Mapleview	55912	Mower	206	A	1966	1	27B	E-11
*Maplewood	55109	Ramsey	30,954	B	1968	4	53B, 54B, 55B, 57A	E-11
*Marble	55764	Itasca	618	S	1909	8	3B	O-11
*Marietta	56257	Lac qui Parle	211	A	1900	2	13B	E-11
*Marine-on St. Croix	55047	Washington	602	A	1959	6	51B	E-11
#MARSHALL	56258	Lyon	12,023	MC	1969	2	21A	E-11
*Mayer	55360	Carver	471	A	1900	2	35A	E-11
*Maynard	56260	Chippewa	419	A	1897	2	13B	E-11
*Mazeppa	55956	Wabasha	722	A	1969	1	29B	E-11
*Meadowlands	55765	St. Louis	92	A	1924	8	5B	E-11
*Medford	55049	Steele	733	A	1936	1	28B	E-11
*Medicine Lake	55441	Hennepin	385	A	1950	6	45B	E-11
*Medina	55340	Hennepin	3,096	A	1955	6	34B	E-11
*Meire Grove	56352	Stearns	124	S	1896	7	14B	B-11
*Melrose	56352	Stearns	2,561	A	1897	7	14B	E-11
*Menahga	56464	Wadena	1076	A	1892	7	4B	E-11
*Mendota	55150	Dakota	164	A	1887	3	38A	E-11
*Mendota Heights	55118	Dakota	9,431	A	1956	3	38A, 39A	E-11
*Mentor	56736	Polk	94	A	1902	7	2A	E-11
*Middle River	56737	Marshall	285	A	1904	7	1A	E-11
*Miesville	55009	Dakota	135	A	1951	1	37A	E-11
*MILACA	56353	Mille Lacs	2,182	B	1897	8	17A	E-11
*Milan	56262	Chippewa	353	A	1893	2	13B	E-11
*Millerville	56315	Douglas	104	A	1903	7	10A	E-11
*Millville	55957	Wabasha	163	S	1899	1	29B	E-11
*Milroy	56263	Redwood	297	S	1902	2	21A	E-11
*Miltona	56354	Douglas	181	A	1930	7	10A	E-11
#MINNEAPOLIS	55415	Hennepin	368,383	MC	1920	5	58A, 58B, 59A, 59B, 60A, 60B, 61A, 61B, 62A, 62B, 63A, 63B	O-11
*Minneiska	55910	Wabasha-Winona	127	A	1875	1	29B, 32A	E-11
*Minneota	56264	Lyon	1,417	A	1881	2	21A	E-11
*Minnesota City	55959	Winona	258	A	1895	1	32A	E-11
*Minnetoska Lake	56068	Faribault-Blue Earth	681	A	1895	1	26B	E-11
#Minnetonka	55345	Hennepin	48,370	CM	1969	3	43B, 44A, 45A	O-11
#Minnetonka Beach	55361	Hennepin	573	MC	1922	6	43A	B-06
*Minnetrista	55364	Hennepin	3,439	A	1960	2	34A	E-11
*Mizpah	56660	Koochiching	100	S	1905	8	3A	E-11
#MONTEVIDEO	56265	Chippewa	5,499	CM	1947	2	13B	E-11
*Montgomery	56069	Le Sueur	2,399	A	1902	1	25A	E-11
*Monticello	55362	Wright	4,941	A	1966	2	19A	E-11
*Montrose	55363	Wright	1,008	A	1881	2	20B	E-11
#MOORHEAD	56560	Clay	32,295	CM	1900	7	9A	O-11
*Moose Lake	55767	Carlton	1,206	A	1899	8	8B	E-11
*MORA	55051	Kanabec	2,905	A	1949	8	17A	O-11
*Morgan	56266	Redwood	965	A	1889	2	23A	E-11
#MORRIS	56267	Stevens	5,613	CM	1913	7	13A	O-11
*Morristown	55052	Rice	784	A	1875	1	25B	E-11
*Morton	56270	Renville	448	A	1949	2	15B	E-11
*Motley	56466	Morrison-Cass	441	A	1887	7, 8	12B	E-11
*Mound	55364	Hennepin	9,634	B	1949	2, 6	34A	E-11
#Mounds View	55112	Ramsey	12,541	MC	1979	4	52B	E-11
*Mountain Iron	55768	St. Louis	3,362	A	1892	8	5A	E-11
*Mountain Lake	56159	Cottonwood	1,906	A	1886	2	22B	E-11
*Murdock	56271	Swift	282	A	1881	2	13B	E-11
*Myrtle	56070	Freeborn	72	A	1937	1	27A	E-11
*Nashua	56565	Wilkin	63	A	1902	7	9B	E-11
*Nashwauk	55769	Itasca	1,026	A	1902	8	3B	O-11
*Nassau	56272	Lac qui Parle	83	S	1897	2	13B	E-11
*Nelson	56355	Douglas	177	A	1905	7	10B	E-11
*Nerstrand	55053	Rice	210	A	1897	1	25B	E-11

CHAPTER 6 LOCAL ADMINISTRATION

Place	ZIP Code	County	Pop.	Govt.	Date	Cong. Dist.	Leg. Dist.	Elec. Date
*Nevis	56467	Hubbard	375	A	1902	7	4B	E-11
*New Auburn	55366	Sibley	363	A	1895	2	23B	E-11
*New Brighton	55112	Ramsey	22,207	B	1887	4	52A, 52B	O-11
*Newfolden	56738	Marshall	345	A	916	7	1B	E-11
*New Germany	55367	Carver	353	A	1901	2	35A	E-11
*New Hope	55428	Hennepin	21,853	B	1966	5	46A, 46B	E-11
*New London	56273	Kandiyohi	971	A	1889	2	15A	E-11
*New Market	55054	Scott	227	A	1895	1	37B	O-11
*New Munich	56356	Stearns	314	A	1896	7	14B	E-11
*Newport	55055	Washington	3,720	MC	1889	3	57B	O-11
*New Prague	56071	Le Sueur-Scott	3,569	MC	1975	1, 2	25A	O-11
*New Richland	56072	Waseca	1,237	SM	1920	1	26B	E-11
*New Trier	55031	Dakota	96	A	1874	1	37A	E-11
*NEW ULM	56073	Brown	13,132	CM	1887	2	23A	E-11
*New York Mills	56567	Otter Tail	940	A	1884	7	11A	E-11
*Nicollet	56074	Nicollet	795	A	1881	2	23B	E-11
*Nielsville	56568	Polk	100	A	1920	7	2A	E-11
*Nimrod	56478	Wadena	65	S	1946	7	4B	E-11
*Nisswa	56468	Crow Wing	1,391	A	1946	8	12A	E-11
*Norcross	56274	Grant	86	A	1904	7	13A	O-11
*North Branch	55056	Chisago	1,867	A	1881	8	18B	O-11
*Northfield	55057	Rice-Dakota	14,684	SM	1907	1, 3	25A, 25B, 37A	B-11
*North Mankato	56001	Nicollet	10,164	A	1921	2	24B	E-11
*North Oaks	55127	Ramsey	3,386	A	1956	4	53B	E-11
*Northome	56661	Koochiching	283	A	1903	8	3A	E-11
*North Redwood	56283	Redwood	203	A	1903	2	23A	E-11
*Northrop	56075	Martin	276	A	1933	2	26A	E-11
*North St. Paul	55109	Ramsey	12,376	B	1951	4	55B	E-11
*Norwood	55368	Carver	1,351	A	1881	2	20B	E-11
*Oakdale	55128	Washington	18,374	A	1968	4, 6	56B, 57A	E-11
*Oak Park Heights	55082	Washington	3,486	A	1959	6	56A	E-11
*Odessa	56276	Big Stone	155	A	1895	2	13B	E-11
*Odin	56160	Watonwan	102	A	1902	2	22B	E-11
*Ogema	56569	Becker	164	S	1907	7	2B	E-11
*Ogilvie	56358	Kanabec	510	A	1902	8	17A	E-11
*Okabena	56161	Jackson	223	A	1938	2	22B	E-11
*Oklee	56742	Red Lake	441	A	1914	7	1B	E-11
*OLIVIA	56277	Renville	2,623	A	1881	2	15B	E-11
*Onamia	56359	Mille Lacs	676	A	1908	8	17A	E-11
*Ormsby	56162	Martin-Watonwan	159	A	1902	2	22B	E-11
*Orono	55323	Hennepin	7,285	A	1954	6	34B, 43A	E-11
*Oronoco	55960	Olmsted	727	A	1968	1	31A	E-11
*Orr	55771	St. Louis	265	A	1935	8	6A	E-11
*ORTONVILLE	56278	Big Stone	2,205	MC	1908	2	13B	O-11
*Osakis	56360	Douglas-Todd	1,256	A	1857	7	11B	E-11
*Oslo	56744	Marshall	362	A	1905	7	1B	E-11
*Osseo	55369	Hennepin	2,704	S	1875	6	48A	O-11
*Ostrander	55961	Fillmore	276	A	1918	1	31B	E-11
*Otsego	55330	Wright	5,219	S	1989	2	19B	E-11
*Otertail	56571	Otter Tail	313	S	1904	7	10A	B-11
*OWATONNA	55060	Steele	19,386	MC	1909	1	28A	E-03
*Palisade	56469	Aitkin	144	S	1922	8	3B	E-11
*Parkers Prairie	56361	Otter Tail	956	A	1950	7	10A	E-11
*PARK RAPIDS	56470	Hubbard	2,863	A	1952	7	4B	O-11
*Paynesville	56362	Stearns	2,275	A	1887	7	14B	E-11
*Pease	56363	Mille Lacs	178	S	1923	8	17A	E-11
*Pelican Rapids	56572	Otter Tail	1,886	A	1950	7	9B	E-11
*Pemberton	56078	Blue Earth	228	A	1946	1	26B	E-11
*Pennock	56279	Kandiyohi	476	A	1903	2	15A	E-11
*Pequot Lakes	56472	Crow Wing	843	A	1902	8	12A	E-11
*Perham	56573	Otter Tail	2,075	B	1969	7	11A	E-11
*Perley	56574	Norman	132	A	1906	7	2A	E-11
*Peterson	55962	Fillmore	259	A	1909	1	32B	E-11
*Pierz	56364	Morrison	1,014	S	1894	8	12B	E-11
*Pillager	56473	Cass	306	A	1900	8	12B	E-11
*PINE CITY	55063	Pine	2,613	A	1881	8	18B	E-11
*Pine Island	55963	Goodhue-Olmsted	2,125	A	1878	1	29B	E-11
*Pine River	56474	Cass	871	A	1901	8	4B	E-11
*Pine Springs	55109	Washington	436	A	1959	6	56B	E-11
*PIPESTONE	56164	Pipestone	4,554	MC	1913	2	21B	B-11
*Plainview	55964	Wabasha	2,768	A	1875	1	29B	E-11
*Plato	55370	McLeod	355	A	1889	2	20B	E-11
*Pleasant Lake	56301	Stearns	79	S	1938	7	14A	B-11
*Plummer	56748	Red Lake	277	A	1905	7	1B	E-11
*Plumouth	55447	Hennepin	50,889	B	1969	6	33 B, 34B, 45A, 45B	O-11
*Porter	56280	Yellow Medicine	210	S	1898	2	21A	E-11

Place	ZIP Code	County	Pop.	Govt.	Date	Cong. Dist.	Leg. Dist.	Elec. Date
*PRESTON	55965	Fillmore	1,530	A	1967	1	31B	E-11
*Princeton	55371	Mille Lacs-Sherburne	3,719	A	1965	8	17A, 17B	E-11
*Prinsburg	56281	Kandiyohi	502	A	1952	2	15B	E-11
*Prior Lake	55372	Scott	11,482	B	1891	2	35B	O-11
*Procter	55810	St. Louis	2,974	A	1894	8	8A	E-11
*Quamba	55064	Kanabec	124	S	1952	8	17A	E-11
*Racine	55967	Mower	288	A	1959	1	31B	E-11
*Ramsey	55303	Anoka	12,408	MC	1984	6	50B	E-11
*Randall	56475	Morrison	571	S	1900	7	12B	E-11
*Randolph	55065	Dakota	331	S	1904	1	37A	E-11
*Ranier	56668	Koochiching	199	A	1908	8	3A	E-11
*Raymond	56282	Kandiyohi	668	A	1897	2	15B	E-11
*RED LAKE FALLS	56750	Red Lake	1,481	A	1895	7	1B	O-11
*RED WING	55066	Goodhue	15,134	MC	1904	1	29A	B-04
*REDWOOD FALLS	56283	Redwood	4,859	MC	1941	2	23A	B-11
*Regal	56312	Kandiyohi	51	A	1940	2	15A	E-11
*Remer	56672	Cass	342	A	1912	8	4B	E-11
*Renville	56284	Renville	1,315	MC	1906	2	15B	B-11
*Revere	56166	Redwood	117	A	1900	2	22A	E-11
*Rice	56367	Benton	610	A	1890	8	14A	E-11
*Richfield	55423	Hennepin	35,710	CM	1964	3	40A, 63B	E-11
*Richmond	56368	Stearns	965	A	1890	7	14B	E-11
*Richville	56576	Otter Tail	121	S	1904	7	10A	E-11
*Riverton	56455	Crow Wing	122	A	1914	8	12A	E-11
*#Robbinsdale	55422	Hennepin	14,396	B	1938	5	46B	E-11
*#ROCHESTER	55902	Olmsted	70,745	MC	1904	1	30A, 30B, 31A	B-05
*Rock Creek	55067	Pine	1040	A	1970	8	18B	E-11
*Rockford	55373	Hennepin-Wright	2,665	A	1881	2, 6	34A	E-11
*Rockville	56369	Stearns	579	S	1903	7	14B	E-11
*Rogers	55374	Hennepin	698	A	1914	6	33A	E-11
*Rollingstone	55969	Winona	697	A	1892	1	32A	E-11
*Ronneby	56329	Benton	58	S	1899	8	17B	E-11
*Roosevelt	56673	Roseau-Lake of the Woods	180	A	1906	7	1A	E-11
*Roscoe	56371	Stearns	141	A	1911	7	14B	E-11
*ROSEAU	56751	Roseau	2,396	A	1895	7	1A	E-11
*Rose Creek	55970	Mower	363	A	1899	1	27B	E-11
*Rosemount	55068	Dakota	8,622	A	1875	3	37A	O-11
*Roseville	55113	Ramsey	33,485	B	1964	4	54A, 54B	O-11
*Rothsay	56579	Wilkin-Otter Tail	443	A	1883	7	9B	O-11
*Round Lake	56167	Nobles	463	A	1898	2	22A	E-11
*Royalton	56373	Morrison	802	A	1887	7	14A	E-11
*Rush City	55069	Chisago	1,497	A	1873	8	18B	E-11
*#Rushford	55971	Fillmore	1,485	MC	1927	1	32B	O-11
*Rushford Village	55971	Fillmore	705	S	1858	1	32B	E-11
*Rushmore	56168	Nobles	381	A	1900	2	22A	E-11
*Russell	56169	Lyon	394	A	1898	2	21A	E-11
*Ruthon	56170	Pipestone	328	A	1897	2	21B	E-11
*Rutledge	55778	Pine	152	S	1893	8	8B	E-11
*Sabin	56580	Clay	495	S	1929	7	9B	B-11
*Sacred Heart	56285	Renville	603	A	1883	2	15B	O-11
*St. Anthony	55418	Hennepin-Ramsey	7,727	B	1963	4	54A	O-11
*St. Anthony	56307	Stearns	81	A	1911	5, 7	14A	E-11
*St. Bonifacius	55375	Hennepin	1,180	A	1904	2	34A	E-11
*St. Charles	55972	Winona	2,642	MC	1974	1	31B	O-11
*St. Clair	56080	Blue Earth	633	A	1907	1	26B	E-11
*ST. CLOUD	56301	Benton-Sherburne-Stearns	48,812	SM	1908	7, 8	16A, 16B, 17B	O-11
*St. Francis	55070	Anoka	2,538	MC	1975	6	50A	E-11
*St. Hilaire	56754	Pennington	298	A	1883	7	1B	O-11
*St. James	56081	Watsonwan	4,364	MC	1951	2	26A	E-11
*St. Joseph	56374	Stearns	3,294	A	1890	7	14A	E-11
*St. Leo	56286	Yellow Medicine	111	S	1940	2	21A	E-11
*St. Louis Park	55416	Hennepin	43,787	CM	1954	5	44A, 44B	O-11
*St. Martin	56376	Stearns	274	A	1890	7	14B	E-11
*St. Mary's Point	55043	Washington	339	A	1951	6	56B	E-11
*St. Michael	55376	Wright	2,506	A	1890	2	19B	E-11
*ST. PAUL	55102	Ramsey	272,235	SM	1900	4	55B, 64A, 64B, 65A, 65B, 66A, 66B, 67A, 67B	O-11
*St. Paul Park	55071	Washington-Ramsey	4,965	A	1909	3	57B	O-11
*ST. PETER	56082	Nicollet	9,421	A	1891	2	24B	B-11
*St. Rosa	56331	Stearns	75	S	1939	7	11B	B-12
*St. Stephen	56375	Stearns	607	MC	1914	7	14A	E-11

CHAPTER 6 LOCAL ADMINISTRATION

Place	ZIP Code	County	Pop.	Govt.	Date	Cong. Dist.	Leg. Dist.	Elec. Date
*St. Vincent	56755	Kitson	116	S	1881	7	1A	E-11
*Sanborn	56083	Redwood	459	A	1891	2	23A	E-11
*Sandstone	55072	Pine	2,057	A	1887	8	8B	O-11
*Sargeant	55973	Mower	78	A	1900	1	31B	E-11
*Sartell	56377	Benton-Stearns	5,393	A	1907	7	14A	E-11
*Sauk Centre	56378	Stearns	3,581	MC	1918	7	10B	B-11
*Sauk Rapids	56379	Benton	7,825	A	1881	7	16A	E-11
*Savage	55378	Scott	9,906	A	1892	3	41B	O-11
*Scanlon	55720	Carlton	878	A	1902	8	8A	O-11
*Seaforth	56287	Redwood	87	S	1901	2	21A	E-11
*Sebek	56477	Wadena	662	A	1898	7	11A	E-11
*Sedan	56380	Pope	63	S	1897	7	14B	E-11
*Shafer	55074	Chisago	368	A	1922	8	18B	E-11
*SHAKOPEE	55379	Scott	11,739	A	1875	2	35B	O-11
*Shelly	56581	Norman	225	A	1902	7	2A	E-11
*Sherburn	56171	Martin	1,105	A	1956	2	22B	E-11
*Shevlin	56676	Clearwater	157	S	1889	7	2B	E-11
*Shoreview	55126	Ramsey	24,587	B	1963	4	53A, 53B	O-11
*Shorewood	55331	Hennepin	5,917	A	1959	6	43A, 43B	E-11
*Silver Bay	55614	Lake	1,894	A	1956	8	6A	O-11
*Silver Lake	55381	McLeod	764	A	1889	2	20B	E-11
*Skyline	56001	Blue Earth	272	A	1957	1	24A	
*SLAYTON	56172	Murray	2,147	A	1883	2	22A	E-11
*Sleepy Eye	56085	Brown	3,694	MC	1903	2	23A	O-04
*Sobieski	56345	Morrison	199	S	1915	7	12B	E-11
*Solway	56678	Beltrami	74	S	1899	7	4A	E-11
*South Haven	55382	Wright	193	A	1902	2	20B	O-11
*South St. Paul	55075	Dakota	20,197	MC	1905	3, 4	39A, 39B	O-04
*Spicer	56288	Kandiyohi	1,020	S	1904	2	15A	E-11
*Springfield	56087	Brown	2,173	MC	1924	2	23A	E-11
*Spring Grove	55974	Houston	1,153	A	1889	1	32B	E-11
*Spring Hill	56352	Stearns	77	A	1900	7	14B	O-11
*Spring Lake Park	55432	Anoka-Ramsey	6,532	A	1970	4, 6	48B	E-11
*Spring Park	55384	Hennepin	1,571	A	1952	6	34A	E-11
*Spring Valley	55975	Fillmore	2,461	A	1872	1	31B	E-11
*Squaw Lake	56681	Itasca	139	A	1940	8	3A	E-11
*Stacy	55079	Chisago	1,081	A	1923	8	18A	E-11
*Staples	56479	Todd-Wadena	2,754	MC	1976	7	11B	O-11
*Starbuck	56381	Pope	1,143	A	1883	7	13A	E-11
*Steen	56173	Rock	176	A	1942	2	21B	E-11
*Stephen	56757	Marshall	707	A	1883	7	1A	E-11
*Stewart	55385	McLeod	566	A	1888	2	15B	E-11
*Stewartville	55976	Olmsted	4,520	A	1964	1	31A	E-11
*STILLWATER	55082	Washington	13,882	MC	1915	6	56A	E-11
*Stockton	55988	Winona	529	A	1947	1	32B	E-11
*Storden	56174	Cottonwood	283	A	1921	2	22B	E-11
*Strandquist	56758	Marshall	98	S	1923	7	1A	E-11
*Strathcona	56759	Roseau	40	S	1920	7	1A	
*Sturgeon Lake	55783	Pine	230	A	1889	8	8B	E-11
*Sunburg	56289	Kandiyohi	117	S	1951	2	15A	E-11
*Sunfish Lake	55118	Dakota	413	A	1958	3	39A	E-11
*Swanville	56382	Morrison	324	A	1893	7	12B	E-11
*Taconite	55786	Itasca	310	S	1909	8	3B	O-11
*Tamarack	55787	Aitkin	53	S	1921	8	8B	E-11
*Taopi	55977	Mower	83	S	1878	1	31B	E-11
*Taunton	56291	Lyon	175	A	1900	2	21A	B-11
*Taylors Falls	55084	Chisago	694	A	1960	8	18B	E-11
*Tennet	56583	Wilkin	4	S	1901	7	9B	E-11
*Tenstrike	56683	Beltrami	184	S	1901	7	4A	O-11
*THIEF RIVER FALLS	56701	Pennington	8,010	A	1895	7	1B	O-11
*Thomson	55718	Carlton	132	A	1891	8	8A	E-11
*Tintah	56583	Traverse	74	A	1899	7	13A	E-11
*Tonka Bay	55331	Hennepin	1,472	A	1901	6	43A	E-11
*Tower	55790	St. Louis	502	MC	1912	8	6A	B-02
*Tracy	56175	Lyon	2,059	MC	1912	2	22A	B-11
*Trail	56684	Polk	67	A	1950	7	2B	E-11
*Trimont	56176	Martin	745	A	1958	2	22B	E-11
*Trommald	56441	Crow Wing	80	A	1917	8	12A	E-11
*Trosky	56177	Pipestone	120	S	1893	2	21B	E-11
*Truman	56088	Martin	1,292	A	1899	2	26A	E-11
*Turtle River	56601	Beltrami	62	A	1901	7	4A	E-11
*Twin Lakes	56089	Freeborn	154	A	1957	1	27A	E-11
*Twin Valley	56584	Norman	821	A	1894	7	2A	E-11
*TWO HARBORS	55616	Lake	3,651	MC	1907	8	6A	O-11
*Tyler	56178	Lincoln	1,257	A	1961	2	21B	E-11

Place	ZIP Code	County	Pop.	Govt.	Date	Cong. Dist.	Leg. Dist.	Elec. Date
*Ulen	56585	Clay	547	A	1896	7	2A	E-11
*Underwood	56586	Otter Tail	284	A	1912	7	10A	E-11
*Upsala	56384	Morrison	371	A	1917	7	14A	E-11
*Urbank	56361	Otter Tail	73	A	1947	7	10A	E-11
*Utica	55979	Winona	220	A	1893	1	32B	E-11
*Vadnais Heights	55127	Ramsey	11,041	A	1957	4	53B	E-11
*Vergas	56587	Otter Tail	287	A	1905	7	11A	E-11
*Vermillion	55085	Dakota	510	A	1881	3	37A	E-11
*Verndale	56481	Wadena	560	A	1883	7	11B	E-11
*Vernon Center	56090	Blue Earth	339	A	1899	1	26A	E-11
*Vesta	56292	Redwood	302	S	1900	2	21A	E-11
*Victoria	55386	Carver	2,354	A	1915	2	43A	E-11
*Viking	56760	Marshall	103	S	1921	7	1B	E-11
*Villard	56385	Pope	247	S	1883	7	10B	E-11
*Vining	56588	Otter Tail	84	S	1909	7	10A	E-11
*Virginia	55792	St. Louis	9,410	MC	1909	8	5A	O-11
#WABASHA	55981	Wabasha	2,384	MC	1920	1	29B	E-11
*Wabasso	56293	Redwood	684	A	1900	2	21A	E-11
*Waconia	55387	Carver	3,498	A	1921	2	35A	E-11
*WADENA	56482	Wadena-Otter Tail	4,131	A	1881	7	11A	O-11
*Wahkon	56386	Mille Lacs	197	A	1912	8	17A	E-11
*Waite Park	56387	Stearns	5,020	A	1893	7	16B	O-11
*Waldorf	56091	Waseca	243	A	1920	1	26B	E-11
*WALKER	56484	Cass	950	A	1964	8	4B	E-11
*Walnut Grove	56180	Redwood	625	A	1966	2	22A	E-11
*Walters	56092	Faribault	86	A	1957	1	26B	E-11
*Waltham	55982	Mower	170	A	1885	1	27B	E-11
*Wanamingo	55983	Goodhue	847	A	1917	1	28B	E-11
*Wanda	56294	Redwood	103	S	1902	2	23A	E-11
*Warba	55793	Itasca	137	S	1911	8	3B	E-11
#WARREN	56762	Marshall	1,813	MC	1914	7	1B	E-11
*Warroad	56763	Roseau	1,679	A	1956	7	1A	E-11
#WASECA	56093	Waseca	8,385	CM	1968	1	28A	B-11
*Watertown	55388	Carver	2,408	A	1877	2	20B	E-11
*Waterville	56096	Le Sueur	1,771	A	1894	1	25B	E-11
*Watkins	55389	Meeker	849	A	1893	2	20A	E-11
*Watson	56295	Chippewa	211	S	1883	2	13B	E-10
*Waubun	56589	Mahnomen	330	A	1907	7	2A	E-11
*Waverly	55390	Wright	600	A	1881	2	20B	E-11
*Wayzata	55391	Hennepin	3,806	CM	1927	3	45A	B-11
*Welcome	56181	Martin	790	A	1890	2	22B	E-11
*Wells	56097	Faribault	2,465	A	1871	1	26B	E-11
*Wendell	56590	Grant	159	S	1904	7	13A	E-11
*Westbrook	56183	Cottonwood	853	A	1901	2	22A	E-11
*West Concord	55985	Dodge	871	A	1952	1	28B	E-11
*Westport	56385	Pope	47	S	1926	7	10B	E-11
#West St. Paul	55118	Dakota	19,248	CM	1962	4	39A	E-11
*West Union	56389	Todd	54	S	1900	7	11B	E-11
*Whalan	55986	Fillmore	94	S	1876	1	31B	E-11
*WHEATON	56296	Traverse	1,615	A	1955	7	13A	E-11
#White Bear Lake	55110	Ramsey	24,704	CM	1921	4, 6	53B, 55A	B-03
*Wildor	56184	Jackson	83	A	1899	2	22B	E-11
*Willernie	55090	Washington	584	A	1969	6	55A, 56A	E-11
*Williams	56686	Lake of the Woods	212	A	1901	7	1A	E-11
#WILLMAR	56201	Kandiyohi	17,531	MC	1968	2	15A	E-11
*Willow River	55795	Pine	284	A	1891	8	8B	E-11
*Wilmont	56185	Nobles	351	A	1900	2	22A	E-11
*Wilton	56687	Beltrami	171	S	1906	7	4A	E-11
#WINDOM	56101	Cottonwood	4,283	MC	1920	2	22B	E-11
*Winger	56592	Polk	167	A	1921	7	2A	E-11
*Winnebago	56098	Faribault	1,565	A	1873	1	26B	E-11
#WINONA	55987	Winona	25,399	CM	1968	1	32A	O-11
*Winsted	55395	McLeod	1,581	A	1887	2	20B	E-11
#Winthrop	55396	Sibley	1,279	MC	1976	2	23B	O-11
*Winton	55796	St. Louis	169	S	1901	8	6A	E-11
*Wolf Lake	56593	Becker	35	A	1949	7	2B	E-11
*Wolverton	56594	Wilkin	158	A	1913	7	9B	E-11
*Woodbury	55125	Washington	20,075	A	1967	3, 4	56B, 57A	O-11
*Wood Lake	56297	Yellow Medicine	406	A	1956	2	21A	E-11
*Woodland	55331	Hennepin	496	A	1948	3	43B	E-11
*Woodstock	56186	Pipestone	159	S	1892	2	21B	E-11
#WORTHINGTON	56187	Nobles	9,977	MC	1909	2	22A	B-11
*Wrenshall	55797	Carlton	296	A	1926	8	8B	E-11
*Wright	55798	Carlton	144	S	1920	8	8B	B-11
*Wykoff	55990	Fillmore	493	A	1876	1	31B	E-11
*Wyoming	55092	Chisago	2,142	A	1902	8	18B	E-11

Place	ZIP Code	County	Pop.	Govt.	Date	Cong. Dist.	Leg. Dist.	Elec. Date
*Young America	55397	Carver	1,354	A	1879	2	20B	E-11
*Zemple	56636	Itasca	63	S	1911	8	3A	E-11
*Zimmerman	55398	Sherburne	1,350	A	1910	8	17B	E-11
*Zumbro Falls	55991	Wabasha	237	S	1898	1	29B	E-11
*Zumbrota	55992	Goodhue	2,312	A	1877	1	29B	E-11

MINNESOTA MUNICIPAL BOARD

475 McColl Bldg., 366 Jackson St., St. Paul 55101-1925, (612) 296-2428

Law provides: for three members who are appointed by the governor for six year terms. At least one member must be learned in the law and one must be a resident from outside the metropolitan area. The board rules on city boundary adjustments, consolidations and incorporations of cities (*Minnesota Statutes, Chapter 414*).

Executive Director: Terrence A. Merritt.

TOWNSHIPS IN MINNESOTA

Law provides: that townships are governed by a board of supervisors elected by the people for three year terms, and administrative officers elected/appointed for two year terms at the annual town meeting held in each town on the second Tuesday of March. Optional forms of organization may be selected by the voters (*Minnesota Statutes, Chapters 365, 368*).

Functions: Townships have authority for planning, subdivision control, zoning, maintenance of public works, parks, cemeteries, and hospitals in addition to regular duties such as elections, tax levies and public roads.

Additional information about Minnesota's 1,800 townships is available from the Minnesota Association of Townships, 805 Central Ave. E, Box 267, St. Michael 55376, (612) 497-2330.

SCHOOL DISTRICTS IN MINNESOTA

Law provides: that the school districts of Minnesota provide for the education of students from kindergarten through grade twelve. School facilities are supplied by the 407 independent school districts, two special districts, two common districts, two elementary districts and one experimental elementary district in the state. In addition, many students have the opportunity to enroll in schools outside their own district through various attendance options programs. All school districts are governed by an elected school board with the exception of the experimental elementary district. Minnesota law provides that public education shall be free and no pupil can be denied an education because of economic hardship and the inability to provide the books and supplies necessary to complete the requirements for graduation (*Minnesota Statutes, Chapter 120*).

Additional information about Minnesota school districts is available from Data Management, Department of Education, 849 Capitol Square Bldg., 550 Cedar St., St. Paul 55101, (612) 296-2400.

DISTRICT NAME	COUNTY	NUMBER	ADDRESS
Ada	Norman	521	105 E. 4th Ave., 56510
Adrian	Nobles	511	Box 40, 56110
Aitkin	Aitkin	1	306 2nd St. N.W., 56431
Albany	Stearns	745	Box 330, 56307
Albert Lea	Freeborn	241	109 West Ave., 56007
Alden	Freeborn	242	Box 99, 56009
Alexandria	Douglas	206	Box 308, 56308
Alvarado	Marshall	436	Box 816, 56710
Amboy-Good Thunder	Blue Earth	79	Box 70, Amboy 56010
Annandale	Wright	876	Box 190, 55302
Anoka-Hennepin	Anoka	11	11299 Hanson Blvd. N.W., Coon Rapids 55433
Appleton	Swift	784	RR 2, Box 68A, Madison, 56256
Argyle	Marshall	437	Box 279, 56713
Arlington	Sibley	731	Box 1000, 55307
Ashby	Grant	261	Box C, 56309
Atwater	Kandiyohi	341	3rd & Wyoming, 56209
Audubon	Becker	21	Box 338, 56511
Austin	Mower	492	202 4th Ave. N.E., 55912
Babbitt	St. Louis	692	30 South Drive, 55706
Badger	Roseau	676	Box 68, 56714
Bagley	Clearwater	162	202 Bagley Ave. N.W., 56621
Balaton	Lyon	411	330 3rd St., 56115
Barnesville	Clay	146	Box 189, 56514
Barnum	Carlton	91	Box 227, 55707
Barrett	Grant	262	Box 68, 56311
Battle Lake	Otter Tail	542	Box 1280, 56515
Beardsley	Big Stone	57	Box N, Browns Valley 56219
Becker	Sherburne	726	12000 Hancock St., 55308
Belgrade-El Rosa	Stearns	736	Box 339, Belgrade 56312
Belle Plaine	Scott	716	220 S. Market St., 56011
Bellingham	Lac qui Parle	371	Box 6155, 56212
Belview	Redwood	631	Box 338, Renville, 56284
Bemidji	Beltrami	31	201 15th St. N.W., 56601
Benson	Swift	777	1400 Montana Ave., 56215
Bertha-Hewitt	Todd	786	Box 8, Bertha 56437
Big Lake	Sherburne	727	701 Minnesota Ave., 55309
Bird Island-Olivia-			
Lake William	Renville	2534	Box 460, Bird Island, 55310
Blackduck	Beltrami	32	1st St. E., 56630
Blooming Prairie	Steele	756	202 4th Ave. N.W., 55917
Bloomington	Hennepin	271	8900 Portland Ave. S., 55420
Blue Earth	Faribault	240	E. 6th St., 56013
Borup	Norman	522	Box 8, 56519
Braham	Isanti	314	Box 488, 55006
Brainerd	Crow Wing	181	300 Quince St., 56401
Brandon	Douglas	207	Box 185, 56315
Breckenridge	Wilkin	846	13th & Douglas Ave., 56520
Brewster	Nobles	513	Box 309, 56119
Bricelyn	Faribault	217	Box 277, 56014
Brooklyn Center	Hennepin	286	6500 Humboldt Ave. N., 55430
Brooten	Stearns	737	Box 39, 56316
Browerville	Todd	787	Box 185, 56438
Browns Valley	Traverse	801	Box N, 56219
Brownston	McLeod	421	Box 99, 335 3rd St. S., 55312
Buffalo	Wright	877	214 N.E. 1st Ave., 55313
Buffalo Lake	Renville	647	Box 278, 55314
Burnsville	Dakota	191	100 River Ridge Ct., 55337

CHAPTER 6 LOCAL ADMINISTRATION

DISTRICT NAME	COUNTY	NUMBER	ADDRESS
Butterfield	Watonwan	836	Box 189, 56120
Byron	Olmsted	531	Box 157, 55920
Caledonia	Houston	299	511 W. Main St., 55921
Cambridge-Isanti	Isanti	911	315 7th Lane N.E., Cambridge 55008
Campbell-Tintah	Wilkin	852	Box 8, Campbell 56522
Canby	Yellow Medicine	891	307 1st St. W., 56220
Cannon Falls	Goodhue	252	820 E. Minnesota St., 55009
Carlton	Carlton	93	Box 310, 55718
Cass Lake	Cass	115	Rt. 3, Box 4, 56633
Centennial	Anoka	12	4707 North Rd., Circle Pines 55014
Ceylon	Martin	451	301 W. Grant, 56121
Chandler-Lake Wilson	Murray	918	Box 98, Chandler 56122
Chaska	Carver	112	110600 Village Rd., 55318
Chatfield	Olmsted	227	205 Union St. N.E., 55923
Chisago Lakes	Chisago	141	13750 Lake Blvd., Lindstrom 55045
Chisholm	St. Louis	695	300 S.W. 3rd. Ave., 55719
Chokio-Alberta	Stevens	771	Box 68, Chokio 56221
Clara City	Chippewa	126	Box 690, 56222
Clarissa	Todd	789	789 Frank St. N., 56440
Clarkfield	Yellow Medicine	892	Box 338, 56223
Clearbrook	Clearwater	161	Box 8, 56634
Cleveland	Le Sueur	391	Box 310, 56017
Climax	Polk	592	Box 67, 56523
Clinton-Graceville	Big Stone	55	Box 361, Clinton 56225
Cloquet	Carlton	94	509 Carlton Ave., 55720
Cold Spring	Stearns	750	Rocori High School 56320
Coleraine	Itasca	316	Box 195, 55722
Columbia Heights	Anoka	13	1400 49th Ave. N.E., 55421
Comfrey	Brown	81	Box 68, 56019
Cook County	Cook	166	Box 1030, Grand Marais 55604
Cosmos	Meeker	461	320 N. Saturn St., 56228
Cottonwood	Lyon	412	Box 107, 56229
Cromwell	Carlton	95	Box 7, Cromwell 55726
Crookston	Polk	593	415 Jackson St., 56716
Crosby-Ironton	Crow Wing	182	711 Poplar St., 56441
Cyrus	Pope	611	Box 40, 56323
Danube	Renville	648	Box 338, Renville 56284
Dassel-Cokato	Meeker	466	Box 370, Cokato 55321
Dawson	Lac qui Parle	378	Box 1018, 56232
Deer Creek	Otter Tail	543	Box 151, Wadena 56482
Deer River	Itasca	317	Box 307, 56636
Delano	Wright	879	700 Elm Ave. E., 55328
Delavan	Faribault	218	Box 125, 56023
Detroit Lakes	Becker	22	702 Lake Ave., 56501
Dilworth	Clay	147	Box 188, 56529
Dover-Eyota	Olmsted	533	Box 268, Eyota 55934
Duluth	St. Louis	709	215 1st Ave. E., 55802
Eagle Bend	Todd	790	Box 299, 56446
East Central	Pine	2580	Court Ave. & 5th St., Sandstone, 55072
East Grand Forks	Polk	595	Box 151, 56721
Echo	Yellow Medicine	893	Box 246, 56237
Eden Prairie	Hennepin	272	8100 School Rd., 55344
Eden Valley	Meeker	463	Box 100, 55329
Edgerton	Pipestone	581	Box 28, 56128
Edina	Hennepin	273	5701 Normandale Rd. 55424
Elbow Lake	Grant	263	Box 68, Barret 56311

DISTRICT NAME	COUNTY	NUMBER	ADDRESS
Elgin-Millville	Wabasha	806	Box D, Elgin 55932
Elk River	Sherburne	728	400 School St., 55330
Ellendale-Geneva	Steele	762	200 School St., Ellendale 56026
Ellsworth	Nobles	514	Box 8, 56129
Elmore	Faribault	219	Box 98, 56027
Ely	St. Louis	696	600 E. Harvey St., 55731
Emmons	Freeborn	243	Box 8, 56029
Esko	Carlton	99	Hwy 61, Esko 55733
Evansville	Douglas	208	123 2nd. Ave., 56326
Eveleth	St. Louis	697	801 Jones St., 55734
Fairmont	Martin	454	115 S. Park St., 56031
Faribault	Rice	656	2855 N.W. 1st Ave., 55021
Farmington	Dakota	192	5231 195th St. W., 55024
Fergus Falls	Otter Tail	544	4B East Dr., 56537
Fertile-Beltrami	Polk	599	Box 648, Fertile 56540
Finlayson	Pine	570	2159 Hwy. 18, 55735
Fisher	Polk	600	Box 37, 56723
Floodwood	St. Louis	698	Box 287, 55736
Foley	Benton	51	520 Dewey St., 56329
Forest Lake	Washington	831	6100 210th St. N., 55025
Fosston	Polk	601	301 E. 1st St., 56542
Franconia	Chisago	323	24980 St. Croix Tr. N., Shafer 55074
Franklin	Renville	650	Box 38, 55333
Frazee	Becker	23	Box 186, 56544
Freeborn	Freeborn	244	Box 155, 56032
Fridley	Anoka	14	6000 W. Moore Lake Dr., 55432
Fulda	Murray	505	Box 247, 56131
Gaylord	Sibley	732	Box 356, 55334
Gibbon-Fairfax-Winthrop	Sibley	2365	323 E. 11th St., Gibbon 55335
Gilbert	St. Louis	699	801 Jones St., Eveleth 55734
Glencoe	McLeod	422	1621 E. 16th St., 55336
Glenville	Freeborn	245	230 5th St. S.E., 56036
Glenwood	Pope	612	3330 Hwy. 28 W., 56334
Glyndon-Felton	Clay	145	Box 188, Dilworth 56529
Gonvick	Clearwater	158	Box 119, 56644
Goodhue	Goodhue	253	510 3rd Ave., 55027
Goodridge	Pennington	561	Box 195, 56725
Granada-Huntley-East			
Chain	Martin	2536	Box 17, Granada 56039
Grand Meadow	Mower	495	Box 68, 55936
Grand Rapids	Itasca	318	820 N. Pokegama Ave., 55744
Granite Falls	Yellow Medicine	894	450 9th Ave., 56241
Greenbush	Roseau	678	Box 70, 56726
Grey Eagle	Todd	791	Rt. 1 Box 21, 56336
Grove City	Meeker	464	Box 278, 56243
Grygla	Marshall	447	Box 18, 56727
Halstad-Hendrum	Norman	2527	Box 328, 56548
Hancock	Stevens	768	Box 367, 56244
Harmony	Fillmore	228	145 Main Ave. S., 55939
Hastings	Dakota	200	9th & Vermillion St., 55033
Hawley	Clay	150	Box 608, 56549
Hayfield	Dodge	203	Box 6, 55940
Hector	Renville	651	Box 307, 55342
Hendricks	Lincoln	402	200 E. Lincoln, 56136
Henning	Otter Tail	545	Box 15, 56551
Herman-Norcross	Grant	264	Box 288, Herman 56248

DISTRICT NAME	COUNTY	NUMBER	ADDRESS
Hermantown	St. Louis	700	4307 Ugstad Rd., Duluth 55811
Heron Lake-Okabena	Jackson	330	Box 378, Heron Lake 56137
Hibbing	St. Louis	701	8th Ave. E. & 21st St., 55746
Hill City	Aitkin	2	500 Ione Ave., 55748
Hills-Beaver Creek	Rock	671	Box 547, Hills 56138
Hinckley	Pine	573	Box 308, 55037
Hoffman	Grant	265	Box 68, Barrett 56311
Holdingford	Stearns	738	Box 250, 56340
Hopkins	Hennepin	270	1001 State Hwy. 7, 55343
Houston	Houston	294	306 W. Elm, 55943
Howard Lake	Wright	880	Box 708, 55349
Hutchinson	McLeod	423	30 Glen St. N., 55350
International Falls	Koochiching	361	900 5th St., 56649
Inver Grove	Dakota	199	2990 80th St. E., 55076
Isle	Mille Lacs	473	Box 25, 56342
Ivanhoe	Lincoln	403	Box 9, 56142
Jackson	Jackson	324	1128 N. Hwy., 56143
Janesville-Waldorf-			
Pember	Waseca	283	5110 E. 3rd St., Janesville 56048
Jasper	Pipestone	582	Box 308, 56144
Jordan	Scott	717	500 Sunset Dr., 55352
Karlstad-Strandquist	Kittson	2358	Box 178, Karlstad 56732
Kasson-Mantorville	Dodge	204	Box 158, Kasson 55944
Kelliher	Beltrami	36	Box 259, 56650
Kennedy	Kittson	354	Box 9, 56733
Kensington	Douglas	209	Box 155, 56343
Kenyon	Goodhue	254	401 Forest, 55946
Kerkhoven-Murdock-			
Sunburg	Swift	775	Kerkhoven 56252
Kiester	Faribault	222	Box 300, 56051
Kimball	Stearns	739	Box 368, 55353
Kittson Central	Kittson	2359	Box 670, Hallock 56728
La Crescent	Houston	300	510 S. Oak St., 55947
Lake Benton	Lincoln	404	101 Garfield St., 56149
Lake City	Wabasha	813	Box 454, 55041
Lake Crystal-Wellcome	Blue Earth	2071	Box 160, Lake Crystal 56055
Lake of the Woods	Lake of the Woods	390	Box 310, Baudette 56623
Lake Park	Becker	24	Box 479, Lake Park 56554
Lake Superior	Lake	381	405 4th Ave., Two Harbors 55616
Lakefield	Jackson	325	Box 338, 56143
Lakeville	Dakota	194	8670 210th St. W., 55044
Lamberton	Redwood	633	Box 278, 56152
Lancaster	Kittson	356	Box 217, 56735
Lanesboro	Fillmore	229	100 Kirkwood E., 55949
LaPorte	Hubbard	306	Rt. 1, Box 1, 56461
Le Center	Le Sueur	392	150 W. Tyrone St., 56057
Le Roy	Mower	499	Box 1000, 55951
Le Sueur-Henderson	Le Sueur	2397	623 Slack Drive, Le Sueur 56058
Lester Prairie	McLeod	424	131 Hickory St. N., 55354
Lewiston	Winona	857	Box 741, 55952
Litchfield	Meeker	465	901 Gilman Ave. N., 55355
Little Falls	Morrison	482	1001 S.E. 5th Ave., 56345
Littlefork-Big Falls	Koochiching	362	Box D, Littlefork 56653
Long Prairie	Todd	792	205 Second St. S., 56347
Luverne	Rock	670	Box 278, 56156

DISTRICT NAME	COUNTY	NUMBER	ADDRESS
Lyle	Mower	497	Box 38, 55953
Lynd	Lyon	415	Box 68, 56157
Mabel-Canton	Fillmore	238	Box 337, Mabel 55954
Madelia	Watowan	837	320 Buck Ave. S.E., 56062
Madison	Lac qui Parle	377	RR 2, Box 68A, 56256
Magnolia	Rock	669	Box 40, 56158
Mahnomen	Mahnomen	432	Box 319, 56557
Mahtomedi	Washington	832	1520 Mahtomedi Ave., 55115
Mankato	Blue Earth	77	Box 8741, 56002
Maple Lake	Wright	881	Box 820, 55358
Mapleton	Blue Earth	72	Box 365, 56065
Marietta-Nassau	Lac qui Parle	376	RR 2, Box 68A, Madison 56256
Marshall	Lyon	413	401 S. Saratoga St., 56258
Martin County	Martin	2448	308 4th St., Welcome 56181
Maynard	Chippewa	127	Box 276, 56260
McGregor	Aitkin	4	Box 160, 55760
Medford	Steele	763	Box 38, 55049
Melrose	Stearns	740	546 N. 5th Ave. E., 56352
Menahga	Wadena	821	Box 160, 56464
Mentor	Polk	604	Box 68 56736
Mesabi East	St. Louis	2711	601 N. 1st St. W., Aurora 55705
Middle River	Marshall	440	Box 130, 56737
Milaca	Mille Lacs	912	500 S.W. 4th St., 56353
Milan	Chippewa	128	RR 2, Box 68A, Madison 56256
Milroy	Redwood	635	Box 10, 56263
Minneapolis	Hennepin	1	807 N.E. Broadway, 55413
Minneota	Lyon	414	504 N. Monroe St., 56264
Minnesota Lake	Faribault	223	Box 218, 56068
Minnetonka	Hennepin	276	261 School Ave., Excelsior 55331
Montevideo	Chippewa	129	3rd St. & Eureka Ave., 56265
Montgomery	Le Sueur	394	101 2nd St. N.E., 56069
Monticello	Wright	882	Box 897, 55362
Moorhead	Clay	152	810 4th Ave. S., 56560
Moose Lake	Carlton	97	413 Birch Ave., 55767
Mora	Kanabec	332	400 E. Maple, 55051
Morgan	Redwood	636	Box 188, 56266
Morris	Stevens	769	201 S. Columbia Ave., 56267
Morristown	Rice	657	Box 278, 55052
Morton	Renville	652	Box 69, 56270
Motley	Morrison	483	Box 268, 56466
Mounds View	Ramsey	621	2959 Hamline Ave. N., St. Paul 55113
Mountain Iron-Buhl	St. Louis	712	Box 537, Mountain Iron 55768
Mountain Lake	Cottonwood	173	450 12th St., 56159
Nashwauk-Keewatin	Itasca	319	400 2nd St., Nashwauk 55769
Nett Lake	St. Louis	707	13090 Westley Drive, 55772
Nevis	Hubbard	308	Box 183, 56467
New London-Spicer	Kandiyohi	345	Box 430, New London 56273
New Prague	Scott	721	101 3rd St. N.W., 56071
New Richland	Waseca	827	Box 427, 56072
New Ulm	Brown	88	400 S. Payne, 56073
New York Mills	Otter Tail	553	Box 218, 56567
Newfolden	Marshall	441	Box 277, 56738
Nicollet	Nicollet	507	Box 108, 56074
Norman County East	Norman	523	Box 100, Gary 56545
North Branch	Chisago	138	320 Main St., 55056
North St. Paul- Maplewood	Ramsey	622	2055 E. Larpenteur Ave., Maplewood 55109

DISTRICT NAME	COUNTY	NUMBER	ADDRESS
Northfield	Rice	659	301 Union St., 55057
Norwood	Carver	108	531 Morse St., 55368
Ogilvie	Kanabec	333	Box 160, 56358
Oklee	Red Lake	627	Box 100 56742
Onamia	Mille Lacs	480	Rt. 2, Evergreen Lane, 56359
Orono	Hennepin	278	685 Old Crystal Bay Rd., Long Lake 55356
Ortonville	Big Stone	62	Box 247, 56278
Osakis	Douglas	213	Box X, 56360
Oslo	Marshall	442	Box 10, 56744
Osseo	Hennepin	279	11200 93rd Ave. N., Maple Grove 55369
Owatonna	Steele	761	515 W. Bridge St., 55060
Park Rapids	Hubbard	309	Box 591, 56470
Parkers Prairie	Otter Tail	547	Box 46, 56361
Paynesville	Stearns	741	795 W. Hwy. 23, 56362
Pelican Rapids	Otter Tail	548	Box V, 56572
Pequot Lakes	Crow Wing	186	Box 368, 56472
Perham	Otter Tail	549	200 5th St. S.E., 56573
Pierz	Morrison	484	112 Kamnic St., 56364
Pillager	Cass	116	Box 38, 56473
Pine City	Pine	578	1400 6th St. S., 55063
Pine Island	Goodhue	255	Box 398, 55963
Pine Point	Becker	25	Box 61, Ponsford 56575
Pine River-Backus	Cass	2174	Box 610, Pine River 56474
Pipestone	Pipestone	583	400 2nd. Ave. S.W., 56164
Plainview	Wabasha	810	500 W. Broadway, 55964
Plummer	Red Lake	628	628 Minnesota Ave., 56748
Preston-Fountain	Fillmore	233	Box 407, Preston 55965
Princeton	Mille Lacs	477	110 S. 6th Ave., 55371
Prinsburg	Kandiyohi	815	Box 297, 56281
Prior Lake	Scott	719	Box 539, 55372
Proctor	St. Louis	704	131 9th Ave., 55810
Randolph	Dakota	195	Box 38, 55065
Raymond	Kandiyohi	346	Box 215, 56282
Red Lake	Beltrami	38	Red Lake, 56671
Red Lake Falls	Red Lake	630	Box 399, 56750
Red Wing	Goodhue	256	444 6th St., 55066
Redwood Falls	Redwood	637	700 E. Cook St., 56283
Remer	Cass	118	Rt. 1, Box A, 56672
Renville	Renville	654	Box 338, 56284
Richfield	Hennepin	280	7001 Harriet Ave. S., 55423
Robbinsdale	Hennepin	281	4148 Winnetka Ave. N., 55427
Rochester	Olmsted	535	615 S.W. 7th St., 55902
Rockford	Wright	883	Box 9, 55373
Roseau	Roseau	682	509 3rd St. N.E., 56751
Rosemount-Apple Valley			
-Eagan	Dakota	196	14445 Diamond Path, Rosemount 55068
Roseville	Ramsey	623	1251 W. Co. Rd. B-2, 55113
Rothsay	Wilkin	850	Box 247, 56579
Round Lake	Nobles	516	445 Harrison St., 56167
Royalton	Morrison	485	Box 5, 56373
Rush City	Chisago	139	Box 566, 55069
Rushford-Peterson	Fillmore	239	Box 627, Rushford 55971
Russell	Lyon	418	3rd & Prairie, 56169
Ruthton	Pipestone	584	Box B, 56170


DISTRICT NAME	COUNTY	NUMBER	ADDRESS
Sacred Heart	Renville	655	Box 338, Renville 56284
St. Anthony-			
New Brighton	Hennepin	282	3303 33rd Ave. N.E., St. Anthony 55418
St. Charles	Winona	858	600 E. 6th St., 55972
St. Clair	Blue Earth	75	Box 99, 56080
St. Cloud	Stearns	742	628 Roosevelt Rd., 56301
St. Francis	Anoka	15	3325 Bridge St., 55070
St. James	Watonwan	840	Box 509, 56081
St. Louis County	St. Louis	710	731 3rd St. S., Virginia 55792
St. Louis Park	Hennepin	283	6425 W. 33rd St., 55426
St. Michael-Albertville	Wright	885	Box 10, St. Michael 55376
St. Paul	Ramsey	625	360 Colborne St., 55102
St. Peter	Nicollet	508	803 Davis St., 56082
Sanborn	Redwood	638	Box 98, 56083
Sartell	Stearns	748	Box 328, 56377
Sauk Centre	Stearns	743	9th & State Rd., 56378
Sauk Rapids	Benton	47	Box 520, 56379
Sebecka	Wadena	820	200 1st St. N.W., 56477
Shakopee	Scott	720	505 S. Holmes, 55379
Silver Lake	McLeod	425	229 Lake Ave., 55381
Sioux Valley	Jackson	328	Box 96, Lake Park, Iowa 51347
Slayton	Murray	504	2420 28th St., 56172
Sleepy Eye	Brown	84	400 4th Ave. S.W., 56085
South Koochiching	Koochiching	363	Box 465, Northome 56661
South St. Paul	Dakota	6	700 N. 2nd St., 55075
South Washington			
County	Washington	833	8040 80th St. S., Cottage Grove 55016
Southland	Mower	500	Box 351, Adams 55909
Spring Grove	Houston	297	Box 626, 55974
Spring Lake Park	Anoka	16	8000 Hwy. 65 N.E., 55432
Spring Valley	Fillmore	237	Box 72, 55975
Springfield	Brown	85	12 S. Burns, 56087
Staples	Todd	793	3rd St., 56479
Starbuck	Pope	614	3330 Hwy. 28 W., Glenwood 56334
Stephen	Marshall	443	Box 68, 56757
Stewart	McLeod	426	Box 99, 55385
Stewartville	Olmsted	534	500 4th St. S.W., 55976
Stillwater	Washington	834	1875 Greeley St. S., 55082
Storden-Jeffers	Cottonwood	178	Box 69, Storden 56174
Swanville	Morrison	486	Box 98, 56382
Taylor's Falls	Chisago	140	670 West St., 55084
Thief River Falls	Pennington	564	230 S. Labree, 56701
Tower-Soudan	St. Louis	708	Box 469, Tower 55790
Tracy	Lyon	417	Box 30, 56175
Triton	Dodge	2125	Box 40, Dodge Center 55927
Truman	Martin	458	Box 276, 56088
Twin Valley	Norman	526	Box 420, 56584
Tyler	Lincoln	409	Box 659, 56178
Ulen-Hitterdal	Clay	914	Box 389, Ulen 56585
Underwood	Otter Tail	550	200 Southern Ave., 56586
Upsala	Morrison	487	Box 190, 56384
Verdi	Lincoln	408	Box 58, 56179
Verndale	Wadena	818	Box G, 56481
Villard	Pope	615	3330 Hwy. 28 W., Glenwood 56334
Virginia	St. Louis	706	411 5th Ave. S., 55792

DISTRICT NAME	COUNTY	NUMBER	ADDRESS
Wabasha	Wabasha	811	611 Broadway Ave., 55981
Wabasso	Redwood	640	1333 May St., 56293
Waconia	Carver	110	24 S. Walnut St., 55387
Wadena	Wadena	819	Box 151, 56482
Walker-Akeley	Cass	113	Box 4000, Walker 56484
Walnut Grove	Redwood	641	Box 278, 56180
Wanamingo	Goodhue	258	401 Forest, Kenyon 55946
Warren	Marshall	446	224 E. Bridge St., 56762
Warroad	Roseau	690	510 Cedar Ave., 56763
Waseca	Waseca	829	501 Elm Ave., E., 56093
Watertown-Mayer	Carver	111	Box 368, Watertown 55388
Waterville-Elysian	Le Sueur	395	500 E. Paquin St., Waterville 56096
Waubun	Mahnomen	435	Box 98, 56589
Wayzata	Hennepin	284	Box 660, 55391
Wells	Faribault	224	250 2nd Ave. S.W., 56097
West St. Paul	Dakota	197	1897 Delaware, Mendota Heights 55118
Westbrook	Cottonwood	175	Box 128, 56183
Westonka	Hennepin	277	5600 Lynwood Blvd., Mound 55364
Wheaton	Traverse	803	1700 3rd Ave. S., 56296
White Bear Lake	Ramsey	624	2399 Cedar Ave., 55110
Willmar	Kandiyohi	347	611 W. 5th St., 56201
Willow River	Pine	577	Box 66, 55795
Windom	Cottonwood	177	Box C-177, 56101
Winnebago	Faribault	225	Box 65, 56098
Winona	Winona	861	654 Huff, 55987
Winsted	McLeod	427	431 4th St. N., 55395
Wood Lake	Yellow Medicine	896	Box 159, 56297
Worthington	Nobles	518	Box 878, 56187
Wrenshall	Carlton	100	Box 68, 55797
Wykoff	Fillmore	236	Box 96, 55990
Zumbrota-Mazeppa	Goodhue	2805	425 Chestnut St., Mazeppa 55956

CHAPTER SEVEN

FEDERAL GOVERNMENT

Minnesota Congressional Districts 308
Minnesota Senators..... 310
Minnesota Representatives 311
Minnesotans in Congress since Statehood 313
President and Vice President of the United States..... 317
Minnesota Vote for President since 1860 318
United States Government 320
Minnesotans on the Supreme Court 321

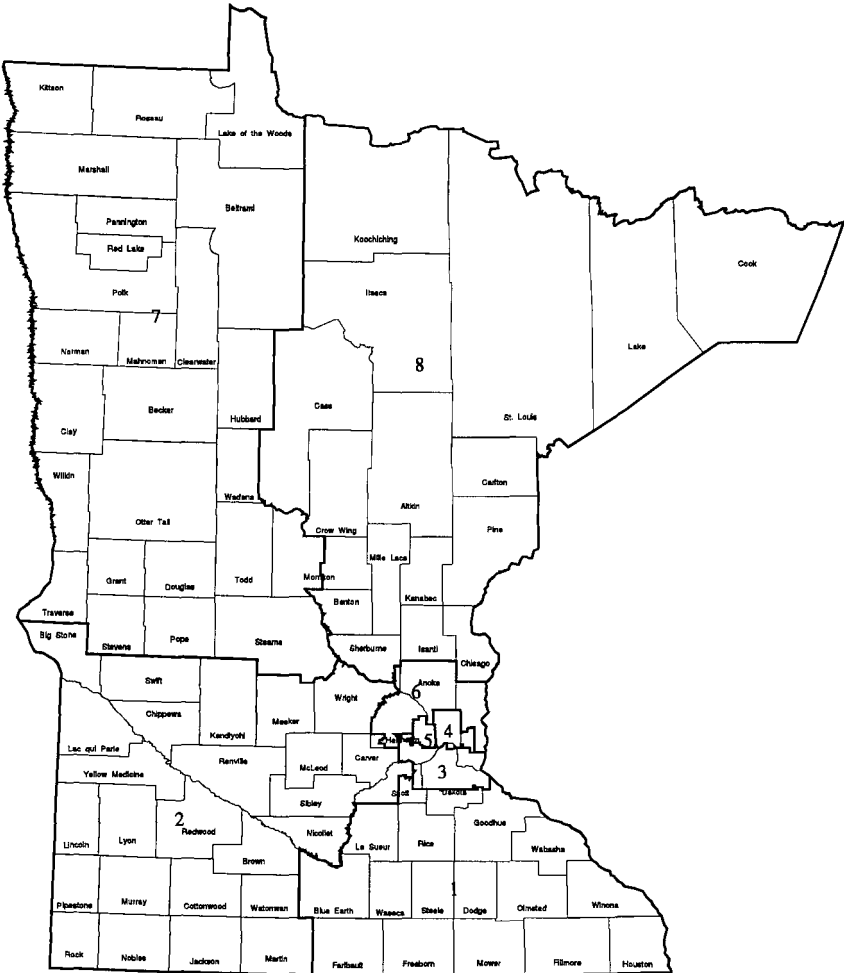


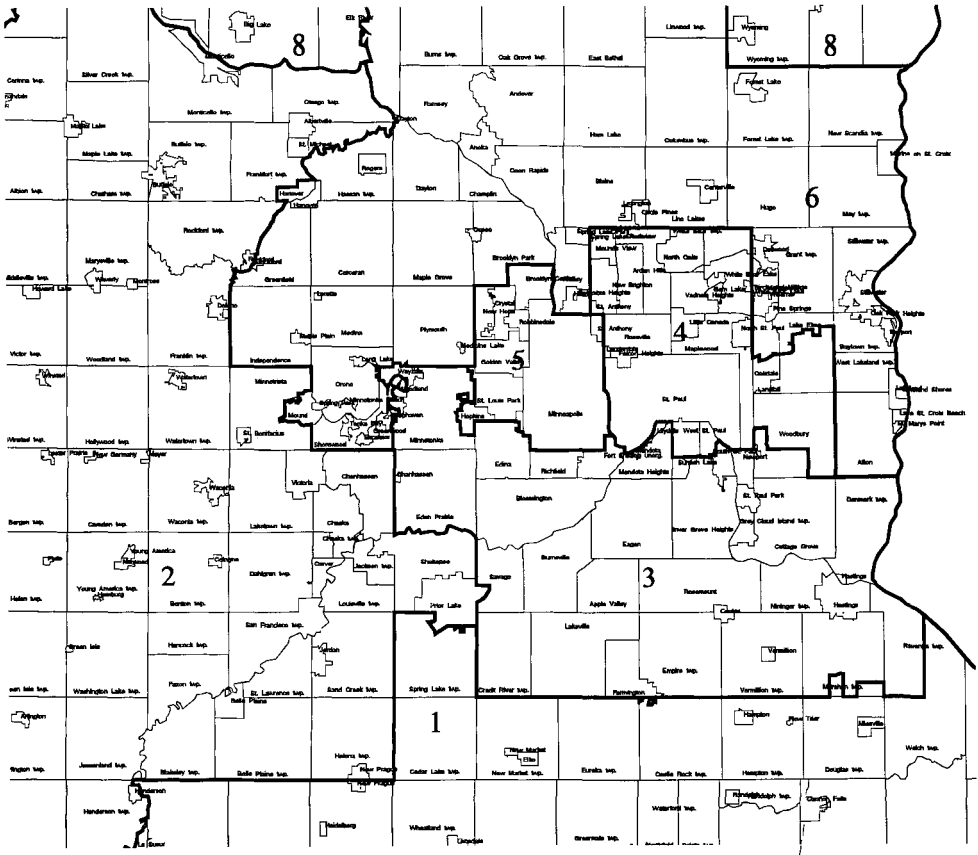
Tom Olmscheid Photo

1992 Presidential Electors
Row 1 (left to right): John Ludens, Lt. Governor Dyrstad, Governor Carlson, Richard Shields, Ruth Lahti; Row 2 (left to right): Bill Davis, Bea Ludens, John Heegard, Secretary of State Growe, John Massman, Jonette Engan, Sue Rockne, Matt Little.

MINNESOTA CONGRESSIONAL DISTRICTS

The congressional elections in 1992 used district lines ordered by the United States District Court in CIV. 4-91-202 (February 19, 1992). Subsequent to the election, the United States Supreme Court in *Grove v. Emison*, No. 91-1420 (February 23, 1993) ordered that the map drawn by the Minnesota Special Redistricting panel in the case of *Cottlow v. Grove*, No. C8-91-985 (April 15, 1992), be used instead beginning with the 1994 congressional elections. The 1992 maps are shown below for informational purposes; each district had a population goal of 546,887 persons based on the 1990 census.





UNITED STATES SENATOR

The U.S. Constitution provides: To qualify as senator a person must be thirty years old, a citizen of the United States nine years, and a resident of the state.

Term: six years

Salary: \$133,600



Senator Dave Durenberger
(Independent-Republican)

1020 Plymouth Bldg., 12 S. Sixth, Minneapolis 55402,
(612)370-3382
154 Russell Senate Office Bldg., Washington, D.C. 20510,
(202)224-3244

Committees: Environment and Public Works; Finance; Labor and Human Resources

Biography: Minneapolis. Born August 19, 1934, St. Cloud. St. John's Preparatory School, St. John's University (B.S. cum laude, 1955), University of Minnesota Law School (J.D., 1959); wife, Penny; sons, Charles, David, Michael and Daniel.

Elected: 1978, 1982, 1988 **Term Expires:** January, 1995



Senator Paul David Wellstone
(Democratic-Farmer-Labor)

2550 University Ave., St. Paul 55114, (612)645-0323
105 Second Ave., Virginia 55792, (218)741-1075
417 Litchfield Ave. SW, Willmar 56201, (612)231-0006
717 Hart Senate Office Bldg., Washington, D.C. 20510,
(202)224-5641

Committees: Energy; Labor and Human Resources; Small Business; Select Committee on Indian Affairs

Biography: Northfield. Born July 21, 1944, Washington, D.C. University of North Carolina (B.A. 1965, Ph.D. 1969, political science); faculty member, Carleton College (20 years); author; former director, Minnesota Community Energy Program; married, Sheila; sons, David and Mark; daughter, Marcia.

Elected: 1990

Term Expires: January, 1997

UNITED STATES REPRESENTATIVE

The U.S. Constitution provides: To qualify as representative a person must be twenty-five years old, a citizen of the United States seven years, a resident of the state, and elected by the people.

Term: two years

Salary: \$133,600

Congressional District 1 **Representative Tim Penny** (Democratic-Farmer-Labor)

108 W. Park Square, Owatonna 55060, (507)455-9151
436 Cannon House Office Bldg., Washington, D.C. 20515
(202)225-2472

Committees: Agriculture; Select Committee on Hunger; Veterans' Affairs; Whip at Large.

Biography: New Richland. Born November 19, 1951; education: Kiester High School (1969), Winona State University (with honors, 1974), University of Minnesota (graduate work, public affairs); Minnesota Senate (1977-82); wife, Barb; children, Jamison, Joseph, Molly and Marcus.



Elected: 1982, 1984, 1986, 1988, 1990, 1992.

Congressional District 2 **Representative David Minge** (Democratic-Farmer-Labor)

542 First St. S., PO Box 364, Montevideo 56265, (612)269-8863
1508 Longworth House Office Bldg., Washington, D.C. 20515,
(202)225-2331

Committees: Agriculture; Science, Space and Technology

Biography: Montevideo. Born 1942, Clarkfield. St. Olaf College (B.A. 1964, Phi Beta Kappa), University of Chicago (J.D. 1967); law professor, University of Wyoming; private law practice; board member Montevideo School District, Clean Up the River Environment (CURE), Montevideo Chamber of Commerce and Montevideo Community Development Corporation; chair, Agricultural Law Section, Minnesota Bar Association; married, Karen Aaker Minge; sons, Erick and Olaf.




Elected: 1992.

Congressional District 3 **Representative Jim Ramstad** (Independent-Republican)

8120 Penn Ave. S., Suite 152, Bloomington 55431, (612)881-4600
322 Cannon House Office Bldg., Washington, D.C. 20515,
(202)225-2871

Committees: Judiciary; Small Business; Select Committee on Narcotics

Biography: Minnetonka. Born May 6, 1946; education: University of Minnesota (B.A. 1968, Phi Beta Kappa), George Washington University (J.D., 1973, honors); 1st Lt., U.S.A.R. (1968-74); attorney; Minnesota Senate (1981-90), assistant minority leader; vice-chair of Republican Freshman Caucus, 1991.



Elected: 1990, 1992.



Congressional District 4
Representative Bruce F. Vento
(Democratic-Farmer-Labor)

Galtier Plaza, 175 Fifth St. E., Room 727, Box 100, St. Paul 55101,
(612)224-4503
2304 Rayburn House Office Bldg., Washington, D.C. 20515,
(202)225-6631

Committees: Banking, Finance and Urban Affairs; Interior and Insular Affairs; Select Committee on Aging.

Biography: St. Paul. Born October 7, 1940, St. Paul; Johnson High School (1958), Wisconsin State University (B.S. 1965, with honors); teacher, Minneapolis; Minnesota House of Representatives (1971-76); assistant majority leader (1974-76); sons, Michael, Peter, John.

Elected: 1976, 1978, 1980, 1982, 1984, 1986, 1988, 1990, 1992.



Congressional District 5
Representative Martin Olav Sabo
(Democratic-Farmer-Labor)

110 S. 4th St., Minneapolis 55401, (612)348-1649
2336 Rayburn House Office Bldg., Washington, D.C. 20515,
(202)225-4755

Committees: Chair, Budget; Appropriations.

Biography: Minneapolis. Born February 28, 1938; Augsburg College (B.A.); Minnesota House of Representatives (1961-78); minority leader (1969-72), speaker of the house (1973-78); former president, National Conference of State Legislatures; wife, Sylvia; daughters, Karin, Julie.

Elected: 1978, 1980, 1982, 1984, 1986, 1988, 1990, 1992.



Congressional District 6
Representative Rod Grams
(Independent-Republican)

2013 2nd Ave. N., Anoka 55303, (612) 422-8570
1713 Longworth House Office Bldg., Washington, D.C. 20515,
(202)225-2271

Committees: Banking, Finance & Urban Affairs; Science & Technology

Biography: Ramsey. Born 1948 on farm 50 miles north of Twin Cities. St. Francis High School, Brown Institute (1966-68), Anoka-Ramsey Community College (1970-72), University of Minnesota, Carroll College (1974-75); engineering consultant (seven years); television producer and news anchor (18 years); president of construction and residential development company; married, Laurel; daughters, Michelle, Tammy, Rhianon and Morgan.

Elected: 1992

Congressional District 7
Representative Collin C. Peterson
 (Democratic-Farmer-Labor)

Minn. Wheat Growers Bldg., 2600 Wheat Dr., Red Lake Falls, 56750,
 (218) 253-4356
 Midtown Square, 3333 W. Division, Suite 210, St. Cloud 56301, (612)
 259-0559
 1133 Longworth House Office Bldg., Washington, D.C. 20515, (202)
 225-2165

Committees: Agriculture; Government Operations.

Biography: Detroit Lakes. Born June 29, 1944; education: Glyndon High School, Moorhead State University (B.A., accounting); accountant; Minnesota Senate (1976-1986); divorced, three sons, Sean, Jason, Elliot.

Elected: 1990, 1992.



Congressional District 8
Representative James L. Oberstar
 (Democratic-Farmer-Labor)

Brainerd City Hall, 501 Laurel St., Brainerd, 56401, (218)828-4400
 Chisholm City Hall, 316 Lake St., Chisholm, 55719, (218)254-5761
 231 Federal Bldg., Duluth 55802, (218)727-7474
 2366 Rayburn House Office Bldg., Washington, D.C. 20515,
 (202)225-6211

Committees: Public Works and Transportation; Foreign Affairs

Biography: Chisholm. Born September 10, 1934. College of St. Thomas (B.A. French and Political Science, 1956), College of Europe, Belgium (M.A., Comparative Government, 1957), additional studies Laval University, Quebec and Georgetown University; civilian teacher of French, English and Creole in Haiti, U.S. Navy (1959-63), chief staff assistant to U.S. Rep. John Blatnik (1963-74), chair, Congressional Travel and Tourism Caucus and Conference of Great Lakes Congressmen; survives Jo Garlick (1991); children, Ted, Noelle, Ann-Therese and Monica.

Elected: 1974, 1976, 1978, 1980, 1982, 1984, 1986, 1988, 1990, 1992.



MINNESOTANS IN CONGRESS SINCE STATEHOOD

UNITED STATES SENATOR

James Shields, Democrat: May 12, 1858, to March 3, 1859
 Henry M. Rice, Democrat: March 12, 1858, to March 3, 1863
 Morton S. Wilkinson, Republican: March 4, 1859, to March 3, 1865
 Alexander Ramsey, Republican: March 4, 1863, to March 3, 1875
 Daniel S. Norton, Republican: March 4, 1865 to July 13, 1870
 William Windom, Republican: July 16, 1870 to January 18, 1871
 O. P. Stearns, Republican: January 18, 1871, to March 3, 1871
 William Windom, Republican: March 4, 1871, to March 12, 1881
 S. J. R. McMillan, Republican: March 6, 1875 to March 3, 1887
 A. J. Edgerton, Republican: March 14, 1881, to October 26, 1881
 William Windom, Republican: October 26, 1881, to March 3, 1883
 D. M. Sabin, Republican: March 4, 1883, to March 4, 1889
 C. K. Davis, Republican: March 4, 1887, to November 27, 1900
 W. D. Washburn, Republican: March 4, 1889, to March 4, 1895
 Knute Nelson, Republican: March 4, 1895, to April 28, 1923

Charles A. Towne, Democrat: December 5, 1900, to January 23, 1901
 Moses E. Clapp, Republican: January 23, 1901, to March 4, 1917
 Frank B. Kellogg, Republican: March 4, 1917, to March 4, 1923
 Henrik Shipstead, Farmer-Labor: March 4, 1923, to January 6, 1947
 Magnus Johnson, Farmer-Labor: July 16, 1923, to March 4, 1925
 Thomas D. Schall, Republican: March 4, 1925, to December 23, 1935
 Elmer A. Benson, Farmer-Labor: December 27, 1935, to November 3, 1936
 Guy V. Howard, Republican: November 3, 1936, to January 3, 1937
 Ernest Lundeen, Farmer-Labor: January 3, 1937, to August 31, 1940
 Joseph H. Ball, Republican: October 14, 1940, to November 18, 1942
 Arthur E. Nelson, Republican: November 18, 1942, to January 6, 1943
 Joseph H. Ball, Republican: January 6, 1943, to January 3, 1949
 Edward J. Thyne, Republican: January 6, 1947, to January 7, 1959
 Hubert H. Humphrey, Democratic-Farmer-Labor: January 3, 1949, to December 29, 1964
 Eugene J. McCarthy, Democratic-Farmer-Labor: January 7, 1959, to January 4, 1971
 Walter F. Mondale, Democratic-Farmer-Labor: December 20, 1964, to December 30, 1976
 Hubert H. Humphrey, Democratic-Farmer-Labor: January 4, 1971, to January 13, 1978
 Muriel Humphrey, Democratic-Farmer-Labor: January 25, 1978, to November 7, 1978
 Wendell R. Anderson, Democratic-Farmer-Labor: January 4, 1977, to December 29, 1978
 Rudy Boschwitz, Independent-Republican: December 30, 1978, to January 3, 1991
 * Dave Durenberger, Independent-Republican: November 8, 1978
 * Paul D. Wellstone, Democratic-Farmer-Labor: January 3, 1991

REPRESENTATIVE IN CONGRESS

At Large

J. M. Cavanaugh, Democrat: May 12, 1858, to March 4, 1859
 William Windom, Republican: March 4, 1859, to March 4, 1863
 Cyrus Aldrich, Republican: March 4, 1859, to March 4, 1863
 James Manahan, Republican: March 4, 1913, to March 4, 1915
 Ray P. Chase, Republican: March 4, 1933, to January 3, 1935
 Theodore Christianson, Republican: March 4, 1933, to January 3, 1935
 Harold Knutson, Republican: March 4, 1933, to January 3, 1935
 Henry Arens, Farmer-Labor: March 4, 1933, to January 3, 1935
 Magnus Johnson, Farmer-Labor: March 4, 1933, to January 3, 1935
 Paul John Kvale, Farmer-Labor: March 4, 1933, to January 3, 1935
 Ernest Lundeen, Farmer-Labor: March 4, 1933, to January 3, 1935
 F. H. Shoemaker, Farmer-Labor: March 4, 1933, to January 3, 1935
 Elnar Hoidale, Democrat: March 4, 1933, to January 3, 1935

First District

William Windom, Republican: March 4, 1863, to March 4, 1869
 Morton S. Wilkinson, Republican: March 4, 1869, to March 4, 1871
 Mark H. Dunnell, Republican: March 4, 1871, to March 4, 1883
 Milo White, Republican: March 4, 1883, to March 4, 1887
 Thomas Wilson, Democrat: March 4, 1887, to March 4, 1889
 Mark H. Dunnell, Republican: March 4, 1889, to March 4, 1891
 W. H. Harries, Democrat: March 4, 1891, to March 4, 1893
 James A. Tawney, Republican: March 4, 1893, to March 4, 1911
 Sydney Anderson, Republican: March 4, 1911, to March 4, 1925
 Allen J. Furlow, Republican: March 4, 1925, to March 4, 1929
 Victor Christgau, Republican: March 4, 1929, to March 4, 1933
 August H. Andresen, Republican: January 3, 1935, to January 14, 1958
 Albert H. Quie, Republican: March 6, 1958, to January 1, 1979
 Arlen Erdahl, Independent-Republican: January 15, 1979, to January 3, 1983
 * Timothy J. Penny, Democratic-Farmer-Labor: January 3, 1983

Second District

Ignatius Donnelly, Republican: March 4, 1863, to March 4, 1869
 Eugene M. Wilson, Democrat: March 4, 1869, to March 4, 1871
 John T. Averill, Republican: March 4, 1871, to March 4, 1873
 H. B. Strait, Republican: March 4, 1873, to March 4, 1879
 Henry Poehler, Democrat: March 4, 1879, to March 4, 1881
 H. B. Strait, Republican: March 4, 1881, to March 4, 1883
 J. B. Wakefield, Republican: March 4, 1883, to March 4, 1887

John Lind, Republican: March 4, 1887, to March 4, 1893
 James T. McCleary, Republican: March 4, 1893, to March 4, 1907
 W. S. Hammond, Democrat: March 4, 1907, to March 4, 1915
 Franklin F. Ellsworth, Republican: March 4, 1915, to March 4, 1921
 Frank Clague, Republican: March 4, 1921, to March 4, 1933
 Elmer J. Ryan, Democrat: January 3, 1935, to January 3, 1941
 Joseph P. O'Hara, Republican: January 3, 1941, to January 7, 1959
 Ancher Nelsen, Republican: January 7, 1959, to January 3, 1975
 Tom Hagedorn, Independent-Republican: January 3, 1975, to January 3, 1983
 Vin Weber, Independent-Republican: January 3, 1983, to January 3, 1993 ***
 * David Minge, Democratic-Farmer-Labor: January 3, 1993

Third District

John T. Averill, Republican: March 4, 1873, to March 4, 1875
 William S. King, Republican: March 4, 1875, to March 4, 1877
 Jacob H. Stewart, Republican: March 4, 1877, to March 4, 1879
 William D. Washburn, Republican: March 4, 1879, to March 4, 1883
 H. B. Strait, Republican: March 4, 1883, to March 4, 1887
 John L. MacDonald, Democrat: March 4, 1887, to March 4, 1889
 Darwin S. Hall, Republican: March 4, 1889, to March 4, 1891
 O. M. Hall, Democrat: March 4, 1891, to March 4, 1895
 Joel P. Heatwole, Republican: March 4, 1895, to March 4, 1903
 Charles R. Davis, Republican: March 4, 1903, to March 4, 1925
 August H. Andresen, Republican: March 4, 1925, to March 4, 1933
 Ernest Lundeen, Farmer-Labor: January 3, 1935, to January 3, 1937
 Henry G. Teigan, Farmer-Labor: January 3, 1937, to January 3, 1939
 John G. Alexander, Republican: January 3, 1939, to January 3, 1941
 Richard P. (Dick) Gale, Republican: January 3, 1941, to January 2, 1945
 William J. Gallagher, Democratic-Farmer-Labor: January 2, 1945, to August 13, 1946
 George MacKinnon, Republican: January 6, 1947, to January 3, 1949
 Roy W. Wier, Democratic-Farmer-Labor: January 3, 1949, to January 3, 1961
 Clark MacGregor, Republican: January 3, 1961, to January 4, 1971
 Bill Frenzel, Independent-Republican: January 4, 1971, to January 3, 1991
 * Jim Ramstad, Independent-Republican: January 3, 1991

Fourth District

W. D. Washburn, Republican: March 4, 1883, to March 4, 1885
 J. B. Gilfillan, Republican: March 4, 1885, to March 4, 1887
 Edmund Rice, Democrat: March 4, 1887, to March 4, 1889
 S. P. Snider, Republican: March 4, 1889, to March 4, 1891
 J. N. Castle, Democrat: March 4, 1891, to March 4, 1893
 Andrew R. Kiefer, Republican: March 4, 1893, to March 4, 1897
 Frederick C. Stevens, Republican: March 4, 1897, to March 4, 1915
 Carl C. Van Dyke, Democrat: March 4, 1915, to May 20, 1919
 Oscar E. Keller, Republican: July 10, 1919, to March 4, 1927
 Melvin J. Maas, Republican: March 4, 1927, to March 4, 1933
 Melvin J. Maas, Republican: January 3, 1935, to January 2, 1945
 Frank T. Starkey, Democratic-Farmer-Labor: January 2, 1945, to January 6, 1947
 Edward J. Devitt, Republican: January 6, 1947, to January 3, 1949
 Eugene J. McCarthy, Democratic-Farmer-Labor: January 3, 1949, to January 7, 1959
 Joseph E. Karth, Democratic-Farmer-Labor: January 7, 1959, to January 4, 1977
 * Bruce F. Vento, Democratic-Farmer-Labor: January 4, 1977

Fifth District

Knute Nelson, Republican: March 4, 1883, to March 4, 1889
 S. G. Comstock, Republican: March 4, 1889, to March 4, 1891
 Kittel Halvorson, Alliance: March 4, 1891, to March 4, 1893
 Loren Fletcher, Republican: March 4, 1893, to March 4, 1903
 John Lind, Democrat: March 4, 1903, to March 4, 1905
 Loren Fletcher, Republican: March 4, 1905, to March 4, 1907
 Frank M. Nye, Republican: March 4, 1907, to March 4, 1913
 George R. Smith, Republican: March 4, 1913, to March 4, 1917
 Ernest Lundeen, Republican: March 4, 1917, to March 4, 1919
 Walter H. Newton, Republican: March 4, 1919, to June 30, 1929
 W. I. Nolan, Republican: July 1, 1929, to March 4, 1933

CHAPTER 7 FEDERAL GOVERNMENT

Theodore Christianson, Republican: January 3, 1935, to January 3, 1937
Dewey William Johnson, Farmer-Labor: January 3, 1937, to January 3, 1939
Oscar Youngdahl, Republican: January 3, 1939, to January 6, 1943
Walter H. Judd, Republican: January 6, 1943, to January 7, 1963
Donald M. Fraser, Democratic-Farmer-Labor: January 7, 1963, to January 15, 1979
* Martin Olav Sabo, Democratic-Farmer-Labor: January 15, 1979

Sixth District

M. R. Baldwin, Democrat: March 4, 1893, to March 4, 1895
Charles A. Towne, Republican: March 4, 1895, to March 4, 1897
Robert Page Morris, Republican: March 4, 1897, to March 4, 1903
C. B. Buckman, Republican: March 4, 1903, to March 4, 1907
Charles A. Lindbergh, Republican: March 4, 1907, to March 4, 1917
Harold Knutson, Republican: March 4, 1917, to March 4, 1933
Harold Knutson, Republican: January 3, 1935, to January 3, 1949
Fred Marshall, Democratic-Farmer-Labor: January 3, 1949, to January 6, 1963
Alec G. Olson, Democratic-Farmer-Labor: January 7, 1963, to January 3, 1967
John M. Zwach, Republican: January 3, 1967, to January 3, 1975
Richard Nolan, Democratic-Farmer-Labor: January 3, 1975, to January 3, 1981
Vin Weber, Independent-Republican: January 3, 1981, to January 3, 1983 ***
Gerry Sikorski, Democratic-Farmer-Labor: January 3, 1983 to January 3, 1993
* Rod Grams, Independent-Republican: January 3, 1993

Seventh District

Haldor E. Boen, People's Party: March 4, 1893, to March 4, 1895
Frank M. Eddy, Republican: March 4, 1895, to March 4, 1903
Andrew J. Volstead, Republican: March 4, 1903, to March 4, 1923
O. J. Kvale, Independent: March 4, 1923, to March 4, 1925
O. J. Kvale, Farmer-Labor: March 4, 1925, to September 11, 1929
Paul John Kvale, Farmer-Labor: October 16, 1929, to March 4, 1933
Paul John Kvale, Farmer-Labor: January 3, 1935, to January 3, 1939
H. Carl Andersen, Republican: January 3, 1939, to January 3, 1963
Odin Langen, Republican: January 3, 1963, to January 7, 1971 **
Bob Bergland, Democratic-Farmer-Labor: January 4, 1971, to January 23, 1977
Arlan Stangeland, Independent-Republican: March 1, 1977, to January 3, 1991
* Collin C. Peterson, Democratic-Farmer-Labor: January 3, 1991

Eighth District

J. Adam Bede, Republican: March 4, 1903, to March 4, 1909
Clarence B. Miller, Republican: March 4, 1909, to March 4, 1919
W. L. Carss, Independent: March 4, 1919, to March 4, 1921
Oscar J. Larson, Republican: March 4, 1921, to March 4, 1925
William L. Carss, Farmer-Labor: March 4, 1925, to March 4, 1929
William A. Pittenger, Republican: March 4, 1929, to March 4, 1933
William A. Pittenger, Republican: January 3, 1935, to January 3, 1937
John T. Bernard, Farmer-Labor: January 3, 1937, to January 3, 1939
William A. Pittenger, Republican: January 3, 1939, to January 6, 1947
John A. Blatnik, Democratic-Farmer-Labor: January 6, 1947, to January 3, 1975
* James Oberstar, Democratic-Farmer-Labor: January 3, 1975

Ninth District

Halvor Steenerson, Republican: March 4, 1903, to March 4, 1923
Knud Wefald, Farmer-Labor: March 4, 1923, to March 4, 1927
Conrad G. Selvig, Republican: March 4, 1927, to March 4, 1933
Richard Thompson Buckler, Farmer-Labor: January 3, 1935, to January 6, 1943
Harold C. Hagen, Farmer-Labor: January 6, 1943, to January 2, 1945
Harold C. Hagen, Republican: January 2, 1945, to January 7, 1959
Coya Knutson, Democratic-Farmer-Labor: January 3, 1955, to January 7, 1959
Odin Langen, Republican: January 7, 1959, to January 7, 1962 **

Tenth District

Thomas D. Schall, Progressive: March 4, 1915, to March 4, 1919
Thomas D. Schall, Republican: March 4, 1919, to March 4, 1925

Godfrey G. Goodwin, Republican: March 4, 1925, to March 4, 1933

* Incumbent

** Congressional redistricting of 1961 resulted in the dropping of the ninth district. In 1962 Odin Langen, previously elected from the ninth district, was elected to represent the new seventh district.

*** Congressional redistricting of 1982 changed district boundaries. In 1982 Vin Weber, previously elected from the sixth district, was elected to represent the new second district.

PRESIDENT OF THE UNITED STATES

President Bill Clinton

(Democratic)

42nd President of the United States

White House, Washington, D.C. 20500, (202)456-1414

The U.S. Constitution provides: To qualify as president a person must be thirty-five years old, a natural-born citizen, fourteen years a resident of the United States and elected by a majority of electoral college.

Term expires: 1997.

Salary: \$200,000.

Biography: Little Rock, Arkansas. Born August 19, 1946, Hope, Arkansas. Georgetown University School of Foreign Service (B.A. 1968), Oxford University (1968-70, Rhodes Scholar), Yale University Law School (J.D. 1973); law faculty, University of Arkansas at Fayetteville (1973-76); chairman, housing development corporation (1975); law practice (1973-76, 1981-83); attorney general, Arkansas (1977-79); governor, Arkansas (1979-81, 1983-93); married, Hillary Rodham (1975); daughter, Chelsea.

Elected: 1992.



VICE PRESIDENT OF THE UNITED STATES

Vice President Al Gore

(Democratic)

45th Vice President of the United States

Old Executive Office Building, Washington, D.C. 20501, (202)456-2326

The U.S. Constitution provides: to qualify as vice president, a person must meet the same requirements as the president but not be from the same state as the president.

Term expires: 1997.

Salary: \$160,000.

Biography: Carthage, Tennessee. Born March 31, 1948. Harvard University (B.A. 1969, cum laude), Vanderbilt University Divinity School (1971-72), Vanderbilt Law School (1974-76). U.S. Army (1969-71); investigative reporter and editorial writer, *The Tennessean* (1971-76); homebuilder and land developer (1971-76); livestock and tobacco farmer (1973-92); U.S. House of Representatives (1977-85); U.S. Senate (1985-93); married, Mary Elizabeth "Tipper" Aitcheson (1972); four children.

Elected: 1992.



MINNESOTA VOTE FOR PRESIDENT SINCE 1860

Am American, **AP** American Populist, **AC** Anderson Coalition, **Cit** Citizens, **C** Communist, **Con** Constitution, **D** Democratic, **DFL** Democratic-Farmer-Labor, **DPeo** Democratic People's, **DSF** Democratic (southern faction), **FL** Farmer-Labor, **GR** Grassroots, **G** Greenback, **GL** Greenback Labor, **I** Independent, **IER** Independents for Economic Recovery, **IR** Independent Republican, **In** Industrial, **InG** Industrial Government, **InL** Industrial Labor, **IDB** International Development Bank, **L** Libertarian, **MCP** McCarthy '76 Principle, **MnPeo** Minnesota People's, **MnProg** Minnesota Progressives, **MnT** Minnesota Taxpayers, **NA** New Alliance, **NER** Nation Economic Recovery, **NGD** National (Gold) Democratic, **NL** Natural Law, **P&F** Peace and Freedom, **Peo** People's, **Pro** Prohibition, **Prog** Progressive, **PO** Public Ownership, **R** Republican, **S** Socialist, **SD** Socialist Democrat, **SIn** Socialist Industrial, **SL** Socialist Labor, **SW** Socialist Workers, **U** Union, **UL** Union Labor, **WC** Workers Communist, **WL** Workers League, **WW** Workers World.

1860

Abraham Lincoln (R)	22,069
Stephen A. Douglas (D)	11,920
John C. Breckenridge (DSF)	748

1864

Abraham Lincoln (R)	25,055
George B. McClellan (D)	17,367

1868

Ulysses S. Grant (R)	43,722
Horatio Seymour (D)	28,096

1872

Ulysses S. Grant (R)	55,708
Horace Greeley (D)	35,211

1876

Rutherford B. Hayes (R)	72,955
Samuel J. Tilden (D)	48,587
Peter Cooper (G)	2,389
Green Clay Smith (Pro)	144

1880

James A. Garfield (R)	93,902
Winfield S. Hancock (D)	53,315
James B. Weaver (GL)	3,267
Neal Dow (Pro)	286

1884

James G. Blaine (R)	111,685
S. Grover Cleveland (D)	70,065
John P. St. John (Pro)	4,684
Benjamin F. Butler (G)	3,583

1888

Benjamin H. Harrison (R)	142,492
S. Grover Cleveland (D)	104,385
Clinton B. Fisk (Pro)	15,311
Alson J. Streeter (UL)	1,097

1892

Benjamin H. Harrison (R)	122,823
S. Grover Cleveland (D)	100,920
James B. Weaver (Peo)	29,313
John Bidwell (Pro)	14,182
James B. Weaver (Fusion Electors)	107,077

1896

William McKinley (R)	193,503
William J. Bryan (D-Peo)	130,735
Joshua Levering (Pro)	4,339
John M. Palmer (NGD)	3,222
Charles H. Machett (SL)	954

1900

William McKinley (R)	190,461
William J. Bryan (D-Peo)	112,901
John G. Wooley (Pro)	8,555
Eugene V. Debs (SD)	3,065
Joseph R. Maloney (SL)	1,329

1904

Theodore Roosevelt (R)	216,651
Alton B. Parker (D)	55,187
Thomas E. Watson (Peo)	2,103
Eugene V. Debs (PO)	11,692
Silas C. Swallow (Pro)	6,253
Charles H. Corregan (SL)	974

1908

William H. Taft (R)	195,843
William J. Bryan (D)	109,401
Eugene W. Chafin (Pro)	11,107
Eugene V. Debs (PO)	14,527
Thomas L. Hisgen (L)	426

1912

William H. Taft (R)	64,334
Woodrow Wilson (D)	106,426
Eugene V. Debs (PO)	27,505
Eugene W. Chafin (Pro)	7,886
Elmer Reimer (SL)	2,212
Theodore Roosevelt (Prog)	125,856

1916

Charles E. Hughes (R)	179,544
Woodrow Wilson (D)	179,152
J. Frank Hanly (Pro)	7,793
Allan L. Benson (S)	20,117
Elmer Reimer (InL)	468
Edward J. Meier (Prog)	290

1920

Warren G. Harding (R)	519,421
James M. Cox (D)	142,994
William W. Cox (IN)	5,828
Eugene V. Debs (S)	56,106
W. W. Watkins (Pro)	11,489

1924

Calvin Coolidge (R)	420,759
John W. Davis (D)	55,913
Frank F. Johns (SIn)	1,855
Robert M. LaFollette (I)	339,192
William Z. Foster (WC)	4,427

1928

Herbert Hoover (R)	560,977
Alfred E. Smith (D)	396,451
Verne L. Reynolds (In)	1,921
William Z. Foster (WC)	4,853
Norman M. Thomas (S)	6,774

1932

Herbert Hoover (R)	363,959
Franklin D. Roosevelt (D)	600,806
Norman M. Thomas (S)	25,476
Jacob S. Coxey (FL)	5,731

1936

Alfred M. Landon (R)	350,461
Franklin D. Roosevelt (D)	698,811
John W. Aiken (In)	961
William Lemke (U)	74,296
Earl R. Browder (C)	2,711
Norman M. Thomas (S)	2,872

1940

Wendell L. Wilkie (R)	596,274
Franklin D. Roosevelt (D)	644,196
John W. Aiken (In)	2,553
Norman M. Thomas (S)	5,454
Earl R. Browder (C)	2,711

1944

Thomas E. Dewey (R)	527,416
Franklin D. Roosevelt (D)	589,864
Edward A. Teichert (InG)	3,176
Norman M. Thomas (S)	5,073

1948

Thomas E. Dewey (R)	483,617
Harry S. Truman (DFL)	692,966
Edward A. Teichert (InG)	2,525
Farrell Dobbs (SW)	606
Henry A. Wallace (Prog)	27,866
Norman M. Thomas (S)	4,646

1952

Dwight D. Eisenhower (R)	763,211
Adlai E. Stevenson (DFL)	608,458
Eric Hass (InG)	2,383
Vincent Hallinan (Prog)	2,666
Farrell Dobbs (SW)	618
Stuart Hamblen (Pro)	2,147

1956

Adlai E. Stevenson (DFL)	617,525
Dwight D. Eisenhower (R)	719,302
Eric Hass (InG)	2,080
Farrell Dobbs (SW)	1,098

1960

John F. Kennedy (DFL)	779,933
Richard M. Nixon (R)	757,915
Farrell Dobbs (SW)	3,077
Eric Hass (InG)	962

1964

Lyndon B. Johnson (DFL)	991,117
Barry M. Goldwater (R)	559,624
Eric Hass (InG)	2,544
Clifton DeBerry (SW)	1,177

1968

Richard M. Nixon (R)	658,643
Hubert H. Humphrey (DFL)	857,738
George C. Wallace (Am)	68,931
Fred Halstead (SW)	808
Henning A. Blomen (InG)	285
Charlene Mitchell (C)	415
Leroy Eldridge Cleaver (P&F)	935
Eugene J. McCarthy (write-in votes)	585

1972

Richard M. Nixon (R)	898,269
George S. McGovern (DFL)	802,346
Louis Fisher (InG)	4,261
Linda Jenness (SW)	940
Gus Hall (C)	662
John G. Schmitz (Am)	31,407
Benjamin M. Spock (MnPeo)	2,805

1976

Gerald Ford (IR)	819,395
Jimmy Carter (DFL)	1,070,440
Peter Camejo (SW)	4,149
Roger L. McBride (L)	3,529
Gus Hall (C)	1,092
Jules Levin (InG)	370
Thomas J. Anderson (Am)	13,592
Eugene J. McCarthy (M'76P)	35,490
Lyndon H. LaRouche (DB)	543
Frank P. Zeidler (S)	354
Margaret Wright (Peo)	635

1980

No candidates Specified (Am)	6,139
Jimmy Carter (DFL)	954,174
Ronald Reagan (IR)	873,241
Ed Clark (L)	31,593
Clifton DeBerry (SW)	711
Deidre Griswold (WW)	698
Gus Hall (C)	1,184
John B. Anderson (AC)	174,990
David McReynolds (S)	536
Barry Commoner (Cit)	8,407

1984

Ronald Reagan (IR)	1,032,603
Walter Mondale (DFL)	1,036,364
Mel Mason (SW)	3,180
David Bergland (L)	2,996
Lyndon LaRouche (I)	3,865
Gus Hall (C)	630
Ed Winn (WL)	260
Robert "Bob" Richards (AP)	2,377
Sonia Johnson (Cit)	1,219
Dennis Serette (NA)	232

1988

George Bush (IR)	962,337
Michael Dukakis (DFL)	1,109,471
James Warren (SW)	2,155
Lenora B. Fulani (NA)	1,734
Lyndon H. LaRouche (NER)	1,702
Jack Herer (GR)	1,949
Ron Paul (L)	5,109
Ed Winn (WL)	489
Delmar Dennis (AM)	1,298
David Duke (AP)	1,529
Eugene J. McCarthy (MnProg)	5,403

1992

George Bush (IR)	747,841
Bill Clinton (DFL)	1,020,997
Lenora B. Fulani (NA)	958
James "Bo" Gritz (Con)	3,363
John Hagelin (NL)	1,406
Jack Herer (GR)	2,659
Lyndon H. LaRouche, Jr. (IER)	622
Andre Marrou (L)	3,373
Ross Perot (I)	562,506
Howard Phillips (MnT)	733
James Warren (SW)	990

UNITED STATES SUPREME COURT

Supreme Court Building,, Washington, D.C. 20543, (202) 479-3000

Chief Justice: William H. Rehnquist, Arizona

Associate Justices

Harry A. Blackmun, Minnesota
Sandra Day O'Connor, Arizona
David H. Souter, New Hampshire
Clarence Thomas, Washington, D.C.

Anthony M. Kennedy, California
Antonin Scalia, New Jersey
John Paul Stevens, Illinois
Byron R. White, Colorado

UNITED STATES COURT OF APPEALS

Eighth Circuit

United States Court and Custom House, St. Louis, Missouri 63102, (314) 539-3609

The Eighth Judicial Circuit includes districts in Arkansas, Iowa, Minnesota, Missouri, Nebraska, North Dakota and South Dakota.

Chief Judge: Richard S. Arnold, Arkansas

Circuit Judges

C. Arlen Beam, Nebraska
George G. Fagg, Iowa
David R. Hansen, Iowa
Theodore McMillian, Missouri
Roger L. Wollman, South Dakota

Pasco M. Bowman, Missouri
John R. Gibson, Missouri
James B. Loken, Minnesota
Frank J. Magill, North Dakota

Senior Judges

Myron H. Bright, North Dakota
Gerald W. Heaney, Minnesota
Donald P. Lay, Minnesota

Floyd R. Gibson, Missouri
J. Smith Henley, Arkansas
Donald R. Ross, Nebraska

Clerk of the Circuit Court: Robert D. St. Vrain, St. Louis, Missouri

UNITED STATES DISTRICT COURT

Third: 316 Robert St., St. Paul 55101, (612) 290-3212

Fourth: 110 S. 4th St., Minneapolis 55401, (612) 348-1821

Fifth: 417 Federal Bldg., Duluth 55802, (218) 720-5250

Minnesota constitutes one judicial district divided into six divisions. The clerk maintains offices in the third, fourth, and fifth divisions. Correspondence related to cases in other divisions should be mailed to the St. Paul office. Both full time and part time magistrates serve at large in Minnesota.

Chief Judge: Diana E. Murphy, Minneapolis

Judges

Richard H. Kyle, St. Paul
 Harry H. MacLaughlin, Minneapolis
 Robert G. Renner, St. Paul
 Donald D. Alsop, St. Paul

David S. Doty, Minneapolis
 Earl R. Larson, Minneapolis
 Paul A. Magnuson, St. Paul
 James M. Rosenbaum, Minneapolis

Magistrates

Floyd E. Boline, Minneapolis
 Raymond L. Erickson, Duluth
 Franklin L. Noel, St. Paul

J. Earl Cudd, Minneapolis
 Jonathan G. Lebedoff, St. Paul

Clerk of the District Court: Francis E. Dosal

OFFICE OF UNITED STATES ATTORNEY

234 Federal Courts Bldg., 110 S. 4th St., Minneapolis 55401, (612) 348-1500

United States Attorney: (Appointment pending)

Assistant United States Attorneys

Thorwald H. Anderson	Mary J. Atmore
Christopher J. Bebel	Lonnie F. Bryan
Margaret J. Burns	Patricia R. Cangemi
Mary E. Carlson	Roylene A. Champeaux
Andrew S. Dunne	Jeanne J. Graham
Judy L. Hallet	Francis X. Herman
Jon M. Hopeman	James E. Lackner
Joan N. Lancaster	John M. Lee
Mary Jo Madigan	Francis J. Magill
Richard G. Morgan	Paul A. Murphy
Carol A. Needles	Jeffrey S. Paulsen
Douglas R. Peterson	Nathan P. Petterson
Mark R. Pitsenbarger	Denise D. Reilly
Kenneth W. Saffold	Henry J. Shea, III
Frederick A. Siekert	Robert M. Small
Elizabeth L. de la Vega	Richard E. Vosepka, Jr.
Joseph T. Walbran	Michael W. Ward
Lynn A. Zentner	

Federal Bureau of Investigation, Special Agent: Jeffrey J. Jamar, 392 Federal Court Building, Minneapolis 55401, (612) 339-7861

United States Marshal: (Appointment pending), Room 523, Federal Court Bldg., 110 S. 4th St., Minneapolis 55401, (612) 348-1935

MINNESOTANS ON THE SUPREME COURT**Pierce Butler**

Associate Justice, United States Supreme Court (1923-1939)

Born March 17, 1866, Dakota County. Carleton College (1887); read law in office of Pinch and Twohy; assistant county attorney (1891-93), county attorney (1893-97); railroad counsel, law practice; regent, University of Minnesota (17 years); U.S. Supreme Court (1923-39); married Anna Cronin; eight children. Died November 16, 1939.

Warren E. Burger

Chief Justice, United States Supreme Court (1969-1986)

Born September 17, 1907, St. Paul. University of Minnesota, St. Paul (now William Mitchell) College of Law (1931, magna cum laude); law practice; faculty, William Mitchell College of Law; U.S. assistant attorney general, U.S. Court of Appeals (1956-69); U.S. Supreme Court (1969-86); chair, Commission on the Bicentennial of the United States Constitution.

Harry A. Blackmun

Associate Justice, United States Supreme Court (1970 - present)

Born November 12, 1908, Nashville, Illinois. Mechanic Arts High School, Harvard University (A.B. 1929, summa cum laude, Phi Beta Kappa; LL.B. 1932); law practice; faculty, William Mitchell College of Law, University of Minnesota Law School; resident counsel, Mayo Clinic and Mayo Association; U.S. Court of Appeals (1959-70); U.S. Supreme Court (1970-); married Dorothy E. Clark; three daughters.

CHAPTER EIGHT

ELECTIONS

Special Elections	324
Presidential Primary Returns 1992.....	326
Primary Election Returns 1992.....	332
General Election Returns 1992.....	354
1992 Voter Turnout Maps	509



Tom Olmscheid Photo

Polling place for May Township, Washington County, November, 1992.

**VOTE FOR STATE REPRESENTATIVE DISTRICT 47A
BY PRECINCT
SPECIAL GENERAL ELECTION: December 17, 1991**

COUNTY	NUMBER OF PERSONS REGISTERED AS OF 7AM	NUMBER OF PERSONS REGISTERED ON ELECTION DAY	TOTAL NUMBER OF PERSONS VOTING	IR RICH KRAMBEER	DFL DARLENE LUTHER
Hennepin					
Brooklyn Center P-9	831	1	212	110	102
Brooklyn Park W-C P-1	1747	10	316	174	139
Brooklyn Park W-C P-3	1530	3	292	127	163
Brooklyn Park W-C P-5	1542	12	491	295	194
Brooklyn Park W-C P-6	1732	6	372	161	208
Brooklyn Park W-W P-1	1602	6	412	230	181
Brooklyn Park W-W P-2	1663	9	467	265	201
Brooklyn Park W-W P-3	1006	4	226	146	78
Brooklyn Park W-W P-4	2069	13	223	78	143
Brooklyn Park W-W P-5	1534	6	217	119	97
Brooklyn Park W-W P-7	1632	6	335	157	177
New Hope P-7	1299	4	304	181	122
TOTAL	18187	80	3867	2043	1805

**VOTE FOR NOMINATION FOR
STATE SENATE DISTRICT 42 BY COUNTY
SPECIAL PRIMARY ELECTION: December 21, 1991**

COUNTY	NUMBER OF PERSONS REGISTERED AS OF 7AM	NUMBER OF PERSONS REGISTERED ON ELECTION DAY	TOTAL NUMBER OF PERSONS VOTING
Hennepin	58083	265	6927
TOTAL	58083	265	6927

COUNTY	DFL ROSEMARY KOSTICK	IR TIM ENGSTROM	IR CONNIE JANSSEN	IR BARBARA LUPIENT	IR GLENN L. SMITH	IR ROY W. TERWILLIGER
Hennepin	196	1718	66	1487	1208	2252
TOTAL	196	1718	66	1487	1208	2252

**VOTE FOR STATE SENATE DISTRICT 42
BY PRECINCT
SPECIAL GENERAL ELECTION: January 4, 1992**

COUNTY	NUMBER OF PERSONS REGISTERED AS OF 7AM	NUMBER OF PERSONS REGISTERED ON ELECTION DAY	TOTAL NUMBER OF PERSONS VOTING	IR ROY W. TERWILLIGER	DFL ROSEMARY KOSTICK
Hennepin					
Eden Prairie P-2	1718	0	123	91	32
Eden Prairie P-3	1561	0	153	112	41
Eden Prairie P-4	2240	6	209	148	60
Eden Prairie P-5A	1505	1	79	52	26
Eden Prairie P-5B	913	0	48	33	15
Eden Prairie P-6	1948	2	164	133	30
Eden Prairie P-7A	1912	3	94	73	21
Eden Prairie P-7B	3573	5	104	68	36
Eden Prairie P-8	2281	4	134	99	35
Eden Prairie P-9A	2013	3	124	86	38

Eden Prairie P-9B	2680	0	123	84	39
Edina P-1	1529	2	177	141	35
Edina P-2	1744	2	175	88	87
Edina P-3	1940	7	358	262	93
Edina P-4	1839	6	252	156	96
Edina P-5	1628	8	285	227	58
Edina P-6	1826	6	320	209	109
Edina P-7	1797	6	263	178	83
Edina P-8	2016	5	303	195	108
Edina P-9	1872	2	262	158	101
Edina P-10	1809	4	368	284	83
Edina P-11	2221	4	295	207	85
Edina P-12	1800	6	341	245	96
Edina P-13	1849	3	118	63	53
Edina P-14	2028	3	187	105	80
Edina P-15	1755	8	270	209	59
Edina P-16	2131	3	232	132	98
Edina P-17	1050	9	96	48	48
Edina P-18	1550	2	120	76	43
Edina P-19	2180	4	287	219	67
Edina P-20	1268	4	174	144	28
DISTRICT TOTAL	58176	118	6238	4325	1883

**VOTE FOR NOMINATION FOR
STATE REPRESENTATIVE DISTRICT 44B BY COUNTY
SPECIAL PRIMARY ELECTION: December 29, 1992**

COUNTY	NUMBER OF PERSONS REGISTERED AS OF 7AM	NUMBER OF PERSONS REGISTERED ON ELECTION DAY	TOTAL NUMBER OF PERSONS VOTING
Hennepin	25727	3	1216
TOTAL	25727	3	1216

	DFL GAIL DORFMAN	DFL MARCY KRONFELD	DFL RON WHITE	DFL BILL WRZOS	IR JIM RHODES
Hennepin	941	14	56	16	172
TOTAL	941	14	56	16	172

**VOTE FOR STATE REPRESENTATIVE DISTRICT 44B
BY PRECINCT
SPECIAL GENERAL ELECTION: January 12, 1993**

COUNTY	NUMBER OF PERSONS REGISTERED AS OF 7AM	NUMBER OF PERSONS REGISTERED ON ELECTION DAY	TOTAL NUMBER OF PERSONS VOTING	IR JIM RHODES	DFL GAIL DORFMAN
Hennepin					
St. Louis Park W-1 P-1	1939	2	628	265	352
St. Louis Park W-1 P-2	1514	0	283	112	170
St. Louis Park W-1 P-3	1661	1	289	153	132
St. Louis Park W-1 P-4	1204	0	218	120	98
St. Louis Park W-1 P-5	2104	3	251	111	137
St. Louis Park W-2 P-1	2846	3	438	282	150
St. Louis Park W-2 P-2	1839	1	444	263	180
St. Louis Park W-2 P-3	992	1	257	130	125
St. Louis Park W-2 P-4	1460	3	208	124	83
St. Louis Park W-2 P-5	2083	5	340	134	201
St. Louis Park W-3 P-2	2308	3	388	209	175
St. Louis Park W-3 P-3	1363	2	272	146	124
St. Louis Park W-3 P-4	1120	2	180	91	88
St. Louis Park W-4 P-4	1067	0	250	137	108
St. Louis Park W-4 P-5	2103	2	267	137	112
DISTRICT TOTAL	25603	28	4713	2414	2235

VOTER REGISTRATION AND VOTER PARTICIPATION BY COUNTY
VOTE FOR NOMINATION FOR PRESIDENT OF THE UNITED STATES BY COUNTY
APRIL 7, 1992 PRESIDENTIAL PRIMARY ELECTION

COUNTY	VOTER REGISTRATION				PRESIDENT OF THE UNITED STATES				
	PERSONS REGISTERED AS OF 7AM	PERSONS REGISTERED ON ELECTION DAY	PERSONS VOTING BY ABSENTEE BALLOT	TOTAL NUMBER OF PERSONS VOTING	DFL LARRY AGRAN	DFL NATHAN J. AVERICK	DFL EDMUND G. BROWN JR.	DFL STEPHEN BURKE	DFL BILL CLINTON
Aitkin	9560	79	6	1527	2	0	286	2	377
Anoka	137245	949	220	16562	45	2	3241	6	3035
Becker	15639	174	29	1570	1	1	217	2	342
Beltrami	17801	130	60	2119	2	0	433	2	470
Benton	16145	146	58	1421	1	1	332	2	239
Big Stone	3873	11	15	561	0	1	91	0	188
Blue Earth	34233	241	38	2901	5	2	482	2	466
Brown	17582	66	11	1468	1	1	220	3	203
Carlton	16811	179	15	2573	6	0	701	2	627
Carver	29298	179	13	2806	2	1	452	7	341
Cass	14020	190	19	2242	4	0	361	2	493
Chippewa	7763	42	9	784	1	0	115	2	178
Chisago	18649	180	8	2490	4	0	474	10	506
Clay	27345	81	41	1646	2	1	170	2	383
Clearwater	4462	32	8	553	1	0	64	0	185
Cook	2943	43	6	524	1	0	106	1	74
Cottonwood	8497	60	29	843	0	0	93	3	158
Crow Wing	26759	273	73	3362	2	0	569	4	674
Dakota	169337	1294	348	19472	31	4	3264	21	3034
Dodge	8996	71	16	935	0	0	102	1	160
Douglas	16945	73	28	2053	1	2	291	3	387
Fairbault	10251	60	24	1115	3	0	124	1	251
Fillmore	11698	75	5	1392	1	0	139	1	284
Freeborn	19570	78	14	1517	1	0	234	1	332
Goodhue	27261	270	45	3441	4	2	463	0	538
Grant	4898	23	5	520	1	0	51	1	141
Hennepin	669255	5669	2059	95992	522	24	18468	63	16438
Houston	10964	98	58	1407	7	0	207	4	263
Hubbard	9702	405	53	2881	2	0	397	22	563
Isanti	14504	135	49	2155	5	0	365	6	419
Itasca	23755	231	57	4131	4	3	869	5	1024
Jackson	7090	43	6	571	0	0	78	0	163
Kanabec	7191	75	18	1021	1	1	190	2	226
Kandiyohi	21895	131	61	2081	1	1	303	5	454
Kittson	4218	11	1	337	0	0	50	0	110
Koochiching	8349	89	32	1609	1	1	418	2	399

Lac qui Parle	6053	28	40	870	0	0	113	3	232
Lake	7069	64	38	1362	3	1	345	1	348
Lake of the Woods	2369	17	5	278	0	0	41	0	69
LeSueur	14823	231	25	1417	2	0	244	1	245
Lincoln	4577	30	4	512	2	1	53	1	130
Lyon	15463	85	1	1426	0	0	224	1	259
McLeod	17541	102	13	1276	1	1	171	2	201
Mahnomen	3325	14	71	298	0	0	29	0	96
Marshall	6256	45	0	713	0	1	73	0	197
Martin	12894	42	9	1034	0	0	86	1	168
Meeker	13038	96	61	1322	2	1	188	0	226
Mille Lacs	11267	50	19	1213	1	0	223	1	288
Morrison	16847	125	47	1814	3	0	323	5	417
Mower	22662	131	24	2403	3	1	347	1	593
Murray	5903	28	0	649	0	1	80	0	173
Nicollet	16755	113	132	1613	0	0	262	2	279
Nobles	11207	34	0	919	1	0	103	1	215
Norman	4787	28	4	534	1	0	40	0	156
Olmsted	65104	443	184	8928	13	2	1045	4	1046
Otter Tail	30143	232	106	3268	2	0	430	10	606
Pennington	7220	43	27	744	0	2	102	1	201
Pine	13514	139	7	2082	0	1	429	11	465
Pipestone	5832	76	11	1280	3	0	114	0	324
Polk	17978	106	66	2135	5	2	234	7	515
Pope	6989	56	35	909	0	0	132	1	227
Ramsey	291036	2303	1027	43390	240	14	8041	23	8399
Red Lake	3014	14	9	260	0	0	25	0	70
Redwood	9580	67	11	1232	0	0	126	2	192
Renville	10151	66	8	1100	3	0	123	1	223
Rice	27792	213	40	3047	6	1	555	2	603
Rock	6288	42	10	584	1	0	33	1	124
Roseau	8304	39	1	629	0	1	77	1	135
St. Louis	125474	1195	713	22020	26	13	6622	44	5081
Scott	33446	203	41	3234	5	2	646	0	560
Sherburne	22416	199	41	2235	2	0	422	2	394
Sibley	8403	46	21	887	2	0	127	1	146
Stearns	65892	583	111	5204	8	1	1166	3	897
Steele	16368	146	17	1717	0	1	239	1	258
Stevens	6403	52	13	605	1	0	80	2	111
Swift	6912	40	3	586	0	1	81	2	197
Todd	13847	87	0	1522	0	1	245	5	382
Traverse	3008	18	0	346	0	0	40	0	95
Wabasha	11606	79	17	1145	1	0	200	1	182
Wadena	9093	47	13	871	0	3	139	0	199
Waseca	11122	80	30	928	3	0	153	0	174
Washington	89773	703	175	11015	26	2	2007	4	1706
Watonwan	6981	34	18	729	0	0	104	0	153
Wilkin	4133	15	3	257	0	1	14	0	49
Winona	30618	251	56	2853	1	1	512	0	499
Wright	37244	337	89	4071	9	1	731	6	710
Yellow Medicine	7208	59	0	947	1	0	115	3	244
TOTALS	2660232	21162	6933	338995	1042	105	62706	348	63584

KEY TO ABBREVIATIONS

DFL ... Democratic-Farmer-Labor
 IR ... Independent-Republican
 CI ... Conservative Independents

CP ... Constitution Party
 GRP ... Grassroots Party
 IND ... Independent
 IER ... Independents Economic Recovery

IFP ... Independents for Perot
 LIB ... Libertarian
 MTP ... Minnesota Taxpayers Party
 NLP ... Natural Law Party

NAP ... New Alliance Party
 PCP ... Perot Choice Party
 SWP ... Socialist Workers
 TLC ... Term Limits Candidate

VOTE FOR NOMINATION FOR PRESIDENT OF THE UNITED STATES BY COUNTY

APRIL 7, 1992 PRESIDENTIAL PRIMARY ELECTION

PRESIDENT OF THE UNITED STATES

COUNTY	DFL TOM HARKIN	DFL TOD HOWARD HAWKS	DFL BOB KERREY	DFL LYNDON H. LAROCHE, JR.	DFL JEFFREY F. MARSH	DFL J. LOUIS MCALPINE	DFL EUGENE J. MCCARTHY	DFL MARY JANE RACHNER	DFL PAUL E. TSONGAS
Aitkin	22	2	6	5	1	0	8	8	160
Anoka	187	6	74	23	4	68	143	31	2130
Becker	12	0	6	4	1	0	14	1	122
Beltrami	18	0	5	8	0	0	22	6	189
Benton	15	1	5	6	4	0	27	6	120
Big Stone	6	0	1	0	0	0	3	0	42
Blue Earth	54	0	21	1	0	0	25	5	287
Brown	19	1	4	9	0	0	9	1	130
Carlton	36	3	8	6	1	0	26	4	289
Carver	18	0	3	3	0	0	17	8	297
Cass	15	0	9	1	2	0	12	2	166
Chippewa	20	0	1	1	0	0	8	1	62
Chisago	26	1	7	6	1	2	26	1	278
Clay	24	1	8	1	1	0	13	2	208
Clearwater	6	0	2	0	0	0	3	1	56
Cook	5	0	0	1	0	0	6	0	72
Cottonwood	13	0	4	4	0	0	1	3	57
Crow Wing	19	1	11	8	0	2	17	5	320
Dakota	204	7	72	16	1	10	168	28	2737
Dodge	16	0	1	3	0	0	12	1	56
Douglas	20	2	4	3	0	1	23	0	175
Faribault	29	2	3	2	0	0	19	3	84
Fillmore	22	3	2	3	0	1	12	1	114
Freebom	24	0	6	2	1	0	8	2	118
Goodhue	31	0	15	7	3	1	19	5	392
Grant	10	0	4	0	1	0	4	1	68
Hennepin	991	19	292	109	35	38	1055	167	14660
Houston	21	0	4	8	0	0	16	4	150
Hubbard	27	1	12	10	0	0	29	10	201
Isanti	25	1	5	3	2	0	16	4	207
Itasca	50	3	13	8	0	1	34	14	404
Jackson	10	0	0	0	0	0	4	0	34
Kanabec	13	1	5	1	0	0	10	0	91
Kandiyohi	18	2	6	2	0	1	27	1	243
Kittson	2	0	3	0	0	0	1	2	30
Koochiching	15	0	4	9	3	2	18	5	119

Lac qui Parle	17	0	2	5	0	1	6	3	75
Lake	19	1	1	1	0	0	16	4	181
Lake of the Woods	2	0	1	1	0	0	5	0	24
LeSueur	16	0	2	1	3	0	13	2	133
Lincoln	10	0	6	9	0	0	3	1	32
Lyon	27	1	8	7	1	0	8	2	106
McLeod	10	1	1	5	2	0	6	1	111
Mahnomen	5	0	1	3	0	0	6	0	22
Marshall	13	1	0	1	0	0	5	4	79
Martin	5	0	3	2	0	0	6	4	61
Meeker	14	2	4	3	2	1	3	1	99
Mille Lacs	15	0	4	4	0	1	30	3	102
Morrison	17	1	7	4	2	3	18	9	147
Mower	64	0	6	3	1	0	23	2	201
Murray	16	1	10	5	1	0	2	0	67
Nicollet	24	0	5	4	2	0	19	2	165
Nobles	36	0	2	2	0	0	4	2	65
Norman	11	0	1	1	0	0	4	4	44
Olmsted	86	0	46	12	0	1	64	4	1009
Otter Tail	32	4	15	8	0	2	25	7	263
Pennington	26	1	1	2	1	1	8	6	81
Pine	22	1	7	5	1	0	29	0	200
Pipestone	22	1	16	7	0	0	7	4	81
Polk	29	1	10	4	0	3	28	7	253
Pope	11	0	3	3	0	1	11	1	66
Ramsey	567	12	162	34	5	14	740	109	7632
Red Lake	4	0	1	0	0	0	4	1	34
Redwood	19	2	5	5	0	0	12	0	92
Renville	23	0	6	0	0	0	13	1	85
Rice	39	0	13	4	0	0	28	1	440
Rock	9	0	2	1	0	0	3	2	27
Roseau	9	0	2	3	0	0	7	1	53
St. Louis	361	14	70	24	10	8	264	35	2365
Scott	25	1	12	1	3	1	29	5	333
Sherburne	28	2	5	2	1	0	22	8	251
Sibley	9	0	2	7	0	3	12	3	71
Steams	51	1	16	9	2	1	95	7	505
Steele	31	0	6	3	11	2	11	3	140
Stevens	2	0	2	1	0	0	9	0	88
Swift	14	0	5	0	0	0	2	0	41
Todd	14	0	5	4	0	0	9	2	137
Traverse	3	0	3	4	0	0	3	1	26
Wabasha	14	2	8	0	0	1	13	2	103
Wadena	9	0	0	1	0	0	5	1	63
Waseca	6	0	5	0	0	1	9	2	77
Washington	132	2	37	21	4	0	118	18	1669
Watsonwan	12	0	3	3	0	2	10	0	48
Wilkin	2	0	0	0	0	0	2	0	26
Winona	41	1	16	8	0	0	31	5	268
Wright	41	1	14	11	1	8	41	4	396
Yellow Medicine	20	0	3	1	1	0	5	3	83
TOTAL	4077	111	1191	532	106	183	3704	620	43588

VOTE FOR NOMINATION FOR PRESIDENT OF THE UNITED STATES BY COUNTY

APRIL 7, 1992 PRESIDENTIAL PRIMARY ELECTION

PRESIDENT OF THE UNITED STATES

COUNTY	DFL CHARLES WOODS	DFL UN- COMMITTED	DFL WRITE IN	IR SHARON ANDERSON	IR PATRICK J. BUCHANAN	IR GEORGE BUSH	IR BEATRICE J. MOONEY	IR TENNIE ROGERS	IR HAROLD E. STASSEN	IR GEORGE A. ZIMMER- MANN	IR UN COMMITTED	IR WRITE- IN
Aitkin	10	66	53	1	118	325	0	0	11	0	23	34
Anoka	17	609	587	17	1968	3682	3	3	156	3	170	329
Becker	14	56	40	0	102	522	1	0	9	1	21	32
Beltrami	26	66	68	1	183	478	8	1	20	3	40	58
Benton	2	55	30	2	158	353	1	0	12	1	22	20
Big Stone	3	30	4	0	26	137	0	0	6	0	11	2
Blue Earth	28	121	94	4	276	821	0	1	31	2	54	76
Brown	6	30	28	4	183	523	1	0	22	0	27	28
Carlton	24	91	53	1	222	382	0	0	19	1	34	31
Carver	2	59	80	3	379	935	1	1	39	0	55	95
Cass	7	84	80	1	153	695	1	0	13	1	35	66
Chippewa	0	21	11	0	52	263	0	0	9	1	8	15
Chisago	4	76	89	4	288	563	0	0	29	2	35	39
Clay	7	60	25	4	99	563	0	0	6	2	28	17
Clearwater	5	18	11	1	32	139	0	0	8	0	4	10
Cook	4	30	19	0	31	141	0	0	3	0	6	23
Cottonwood	8	39	14	2	88	317	1	1	12	1	7	11
Crow Wing	6	96	87	5	257	1104	2	0	28	0	39	82
Dakota	9	628	620	8	2288	5123	4	3	352	1	269	527
Dodge	10	41	14	1	110	356	3	1	8	1	18	18
Douglas	11	66	34	2	194	701	2	0	19	0	44	45
Fairbault	9	42	15	0	110	351	1	1	17	1	18	15
Fillmore	12	46	39	2	119	500	1	0	13	1	26	41
Freeborn	3	62	39	1	173	448	1	1	18	0	17	20
Goodhue	4	131	60	3	291	1120	5	0	81	2	51	54
Grant	1	24	6	0	27	165	0	0	1	0	10	1
Hennepin	73	2760	3435	50	8593	22925	44	13	1538	18	1021	2554
Houston	5	37	21	3	135	442	0	0	8	4	23	30
Hubbard	28	112	58	6	213	1008	2	2	15	0	49	72
Isanti	4	91	59	3	204	587	0	1	25	0	29	39
Itasca	91	197	128	6	289	798	2	0	15	3	64	63
Jackson	11	21	14	0	34	180	0	0	5	1	7	8
Kanabec	1	46	24	1	88	279	1	0	10	0	16	8
Kandiyohi	4	61	46	2	201	629	0	0	20	3	17	24
Kittson	2	12	0	0	25	83	0	0	2	0	4	1
Koochiching	24	66	52	2	79	344	1	1	8	0	19	7

Lac qui Parle	0	33	18	2	92	220	0	0	8	0	18	10
Lake	15	71	25	1	99	197	0	0	6	1	10	14
Lake of the Woods	0	11	6	1	21	85	0	0	2	0	3	4
LeSueur	3	71	39	0	156	419	0	1	14	1	21	20
Lincoln	0	14	13	0	61	142	1	0	4	0	17	6
Lyon	0	38	14	1	154	492	1	0	18	0	23	21
McLeod	1	27	28	0	171	473	0	0	19	0	13	26
Mahnomen	6	10	16	0	20	63	0	0	2	0	4	5
Marshall	6	15	10	0	59	204	0	0	5	1	5	9
Martin	5	23	25	1	144	427	0	0	9	1	20	19
Meeker	0	42	25	3	129	470	0	0	26	2	20	22
Millie Lacs	5	34	46	1	96	326	0	0	17	0	14	18
Morrison	7	86	32	3	171	489	1	0	8	1	28	20
Mower	14	92	66	0	241	653	0	1	17	1	27	33
Murray	0	25	13	1	59	170	0	0	5	1	14	2
Nicollet	9	63	40	3	180	456	0	0	16	1	33	35
Nobles	0	26	24	4	78	303	0	0	7	2	14	10
Norman	8	14	8	0	30	201	0	0	5	0	2	2
Olmsted	17	249	198	7	1024	3465	5	0	78	4	125	212
Otter Tail	20	103	56	4	299	1201	2	2	35	1	53	70
Pennington	11	30	12	0	49	182	2	0	4	0	8	3
Pine	18	96	49	2	208	457	0	0	12	0	25	26
Pipestone	1	66	14	0	100	443	2	0	5	1	23	10
Polk	23	75	38	2	122	665	1	2	12	4	37	35
Pope	2	30	20	1	66	286	4	0	13	0	12	9
Ramsey	27	1509	1536	26	3939	8419	25	6	600	17	416	849
Red Lake	1	21	4	0	31	53	0	0	3	0	3	0
Redwood	6	43	15	4	177	477	0	0	19	1	26	5
Renville	6	29	26	1	123	383	1	0	13	2	22	10
Rice	6	144	61	0	231	778	3	1	37	2	45	36
Rock	0	25	4	2	27	287	0	0	4	0	12	12
Roseau	9	14	12	0	64	220	1	0	2	0	8	0
St. Louis	201	945	676	17	1533	2874	24	7	69	5	182	175
Scott	1	97	89	1	425	803	2	1	30	2	45	73
Sherburne	3	72	83	4	263	581	3	0	16	1	18	45
Sibley	6	31	9	3	134	288	0	0	8	0	18	4
Stearns	6	155	105	2	628	1366	4	2	25	4	65	56
Steele	5	45	33	1	186	645	0	0	47	1	23	26
Stevens	1	14	20	1	60	181	0	0	1	1	5	16
Swift	0	19	12	0	64	129	0	1	4	1	3	5
Todd	5	29	36	2	153	429	1	1	9	0	16	16
Traverse	0	13	4	1	34	109	0	0	4	0	4	2
Wabasha	2	32	36	2	120	375	0	0	9	2	14	17
Wadena	5	18	7	1	86	292	0	0	2	1	17	13
Waseca	8	24	13	2	101	296	1	1	14	2	11	15
Washington	9	396	280	7	1227	2726	16	1	125	11	145	288
Watsonwan	7	20	12	3	74	238	1	1	11	0	12	9
Wilkin	7	10	3	0	9	114	1	2	1	0	8	4
Winona	13	100	92	3	241	882	3	1	24	1	25	48
Wright	9	133	94	39	441	1158	5	0	54	5	53	86
Yellow Medicine	1	34	15	1	106	267	0	0	8	1	12	11
TOTAL	990	11366	10149	300	32094	84841	196	61	4074	135	4098	6957

**VOTER REGISTRATION AND VOTER PARTICIPATION BY COUNTY AND
VOTE FOR NOMINATION FOR SUPREME COURT BY COUNTY
SEPTEMBER 15, 1992 STATE PRIMARY ELECTION**

COUNTY	VOTER REGISTRATION				CHIEF JUSTICE SUPREME COURT (KEITH SEAT)		
	PERSONS REGISTERED AS OF 7 AM	PERSONS REGISTERED ON ELECTION DAY	PERSONS VOTING BY ABSENTEE BALLOT	TOTAL NUMBER OF PERSONS VOTING	MICHAEL C. DEMOSS	A.M. (SANDY) KEITH	ROSS A. PHELPS
Aitkin	9607	117	66	2800	407	1601	497
Anoka	139377	2249	880	39376	6644	19605	6067
Becker	15919	453	140	4732	558	2736	697
Beltrami	17913	421	129	5386	636	3005	924
Benton	16257	290	94	2883	422	1557	465
Big Stone	3736	16	10	522	53	376	67
Blue Earth	34010	210	116	4266	441	2477	707
Brown	17319	175	54	2779	360	1774	408
Carlton	16946	236	53	3836	430	2316	707
Carver	30053	222	27	3623	607	1857	615
Cass	14255	301	62	2986	435	1630	578
Chippewa	7771	117	28	1809	197	1107	289
Chisago	18894	230	69	3530	619	1951	623
Clay	27239	597	131	6633	561	4030	839
Clearwater	4484	82	26	1393	183	758	222
Cook	2997	77	78	907	91	526	128
Cottonwood	8442	82	11	1278	161	764	195
Crow Wing	27394	467	214	6463	821	3673	1312
Dakota	172238	1631	712	25887	3902	14218	3986
Dodge	8933	126	65	2023	235	1315	288
Douglas	14505	398	144	5557	689	2931	1138
Fairbault	10256	682	316	6363	678	4023	1027
Fillmore	11934	107	40	2098	150	1305	303
Freeborn	19634	216	53	3093	344	1835	607
Goodhue	22600	292	87	4576	491	2594	643
Grant	4889	17	24	747	97	463	134
Hennepin	676275	6723	4184	128500	18819	68888	16740
Houston	11108	80	56	1644	120	556	593
Hubbard	10026	106	52	2235	272	1322	379
Isanti	14729	244	64	3671	532	2023	668
Itasca	23876	697	277	10286	1246	5912	1670
Jackson	7154	73	16	998	97	497	278
Kanabec	7220	76	14	1306	185	739	254
Kandiyohi	21706	221	125	3485	393	2019	591
Kittson	4171	23	9	834	91	506	122
Koochiching	8344	368	105	2765	350	1703	371

Lac qui Parle	5898	48	24	859	100	553	152
Lake	7064	172	106	3047	305	2047	404
Lake of the Woods	2225	66	26	928	145	457	161
LeSueur	15014	174	102	3196	404	1732	484
Lincoln	4599	57	20	1143	155	645	204
Lyon	14454	132	10	1476	179	678	165
McLeod	17625	561	50	2584	358	1365	431
Mahnomen	3299	25	6	621	82	369	81
Marshall	5875	110	29	2243	268	1246	344
Martin	12779	57	18	1159	148	605	200
Meeker	13297	82	48	1510	191	909	255
Mille Lacs	11431	49	9	1166	182	671	234
Morrison	16985	480	148	5663	927	2655	1206
Mower	22677	307	132	4835	617	2893	642
Murray	5900	31	4	824	90	490	170
Nicollet	16863	104	114	1574	200	943	201
Nobles	11288	106	28	1727	174	912	347
Norman	4847	73	43	1299	153	778	191
Olmsted	66404	752	1271	16060	1535	10777	1494
Otter Tail	30500	556	209	7141	821	3620	1106
Pennington	7212	481	97	3922	372	2184	659
Pine	13549	217	45	2899	424	1593	582
Pipestone	5701	129	30	1446	172	739	255
Polk	17695	243	143	3559	356	2027	500
Pope	7049	84	60	1434	185	871	251
Ramsey	273526	3560	4244	62999	8193	31808	7091
Red Lake	2952	41	15	622	68	352	85
Redwood	9665	111	29	2160	290	1275	391
Renville	10177	76	26	1199	174	768	195
Rice	26697	508	188	5940	706	3433	787
Rock	6307	19	17	484	83	206	69
Roseau	8425	339	24	1149	152	649	167
St. Louis	126934	2047	1400	37489	4573	22836	5725
Scott	33956	238	93	4567	714	2239	694
Sherburne	22953	423	201	5378	855	2756	893
Sibley	8464	51	19	1118	154	577	176
Stearns	66502	740	99	9026	1434	5186	1326
Steele	16668	309	152	4006	442	2047	632
Stevens	5344	108	64	2058	270	1239	293
Swift	6903	185	67	1980	225	1166	328
Todd	13948	77	14	1903	336	950	414
Traverse	2960	32	10	761	115	455	106
Wabasha	11460	636	36	1728	165	1010	254
Wadena	9084	96	42	1737	248	992	288
Waseca	11097	109	32	1742	212	994	243
Washington	91655	1640	568	22652	3291	12653	3171
Watsonwan	6961	73	47	1450	158	951	239
Wilkin	4144	86	25	1321	125	787	204
Winona	30714	199	63	3246	341	1808	536
Wright	37480	628	172	8320	1296	4346	1477
Yellow Medicine	7199	118	20	2039	268	1262	318
TOTALS	2651616	35967	18990	560659	75748	309096	81953

VOTE FOR NOMINATION FOR SUPREME COURT BY COUNTY

SEPTEMBER 15, 1992 STATE PRIMARY ELECTION

	ASSOCIATE JUSTICE - SUPREME COURT (YETKA SEAT)		
COUNTY	EDWARD W. BEARSE	KEVIN JOHNSON	ALAN C. PAGE
Aitkin	368	837	1277
Anoka	7010	8650	21266
Becker	344	1675	1883
Beltrami	652	1514	2253
Benton	320	790	1373
Big Stone	49	179	255
Blue Earth	466	988	2238
Brown	395	629	1533
Carlton	499	1084	1871
Carver	446	869	1859
Cass	315	950	1310
Chippewa	155	547	913
Chisago	410	1020	1846
Clay	433	2054	2836
Cleanwater	185	452	499
Cook	100	321	403
Cottonwood	150	390	577
Crow Wing	822	1793	3085
Dakota	3196	5533	14118
Dodge	199	539	1033
Douglas	798	1849	2308
Faribault	646	2041	3159
Fillmore	172	613	905
Freeborn	257	909	1611
Goodhue	430	1124	2125
Grant	94	237	354
Hennepin	16384	29295	74743
Houston	175	684	621
Hubbard	203	724	968
Isanti	425	1023	1815
Itasca	1442	2561	4624
Jackson	117	282	468
Kanabec	148	356	682
Kandiyohi	357	923	1722
Kittson	82	307	298
Koochiching	572	863	901

Lac qui Parle	91	293	425
Lake	322	982	1427
Lake of the Woods	137	300	341
LeSueur	289	779	1614
Lincoln	109	388	504
Lyon	246	410	747
McLeod	279	654	1249
Mahnomen	84	215	197
Marshall	236	823	746
Martin	126	260	567
Meeker	153	462	755
Mille Lacs	142	345	610
Morrison	617	1812	2398
Mowrer	659	1274	2122
Murray	81	282	386
Nicollet	168	375	835
Nobles	179	506	705
Norman	164	464	453
Olmsted	1781	3382	7980
Otter Tail	587	1776	3156
Pennington	546	1282	1397
Pine	319	869	1388
Pipestone	113	479	578
Polk	461	1100	1206
Pope	183	487	644
Ramsey	7515	12721	34181
Red Lake	89	179	272
Redwood	214	663	1057
Renville	160	314	648
Rice	534	1423	2996
Rock	53	149	250
Roseau	154	408	357
St. Louis	5054	10076	17871
Scott	469	1097	2392
Sherburne	710	1250	2682
Sibley	109	317	488
Steams	1184	2260	4479
Steele	439	1028	1667
Stevens	194	747	954
Swift	160	641	908
Todd	246	628	852
Traverse	87	266	308
Wabasha	136	386	867
Wadena	174	559	783
Waseca	196	449	810
Washington	2920	4230	12629
Watsonwan	109	486	750
Wilkin	103	438	531
Winona	336	890	1769
Wright	1080	2066	4224
Yellow Medicine	240	646	953
TOTALS	69559	138921	287840

VOTE FOR NOMINATION FOR UNITED STATES REPRESENTATIVE BY COUNTY

SEPTEMBER 15, 1992 PRIMARY ELECTION

FIRST DISTRICT							SECOND DISTRICT						
County	DFL E. DOUGLAS (DOUG) ANDERSON	DFL JOSEPH B. CAMPBELL	DFL TIMOTHY J. (TIM) PENNY	IR TIMOTHY R. DROOG- SMA	IR E.B. HENDER- SON	IR ELAINE PROM	County	DFL DAVID MINGE	DFL PAT "FAMILY FARMER" O'REILLY	DFL ANDREW OLSON	IR CAL R. LUDEMAN		
Blue Earth	121	87	2261	905	176	249							
Dakota	22	22	263	114	74	70	Big Stone	119	134	55	153		
Dodge	39	27	1090	449	122	141	Brown	526	366	169	1277		
Faribault	145	127	3587	787	398	315	Carver	754	326	242	1824		
Fillmore	38	20	975	488	173	152	Chippewa	884	119	68	587		
Freeborn	129	37	1754	609	178	174	Cottonwood	317	163	154	503		
Goodhue	143	115	2268	991	273	285	Hennepin	122	93	105	263		
Houston	47	45	700	329	184	153	Jackson	346	166	84	237		
LeSueur	95	97	1831	449	159	148	Kandiyohi	1169	444	243	1168		
Mower	135	115	3001	527	264	204	Lac qui Parle	347	141	38	241		
Olmsted	242	122	4364	4810	1308	3049	Lincoln	199	207	83	407		
Rice	196	165	3076	957	410	316	Lyon	397	170	69	696		
Scott	9	8	141	61	17	16	McLeod	542	314	167	1312		
Steele	61	25	1099	1382	365	431	Martin	212	154	91	554		
Wabasha	69	44	1017	220	82	107	Meeker	319	216	93	646		
Waseca	39	17	648	603	115	139	Murray	334	106	81	191		
Winona	88	58	1741	699	202	161	Nicollet	372	229	155	638		
							Nobles	758	141	103	511		
TOTAL	1618	1131	29816	14380	4500	6110	Pipestone	303	202	165	540		
							Redwood	409	276	99	1130		
							Renville	353	180	97	490		
							Rock	129	59	49	189		
							Scott	871	641	334	1179		
							Sibley	369	181	89	380		
							Swift	559	364	154	573		
							Watsonwan	409	157	151	587		
							Wright	1531	1609	1048	2871		
							Yellow Medicine	818	307	96	657		
							TOTAL	13468	7465	4282	19804		

THIRD DISTRICT	DFL RICHARD "DICK" FRANSON	DFL KENT S. HERSCHBACH	DFL PAUL MANDELL	IR JIM RAMSTAD	FOURTH DISTRICT	DFL BRUCE F. VENTO	IR KEVIN BERGLUND	IR IAN MAITLAND	IR MARY JANE RACHNER	FIFTH DISTRICT	DFL LISA NIEBAUER-STALL	DFL MARTIN OLAV SABO	DFL JAMES W. THERK-ELSEN	IR RAYMOND C. (BUZZ) GILBERT-SON	IR STEPHEN A. MORIARTY
County					County					County					
Dakota	3277	1581	4009	9377	Dakota	1835	537	1128	560	Hennepin	14519	35168	2456	4149	8485
Hennepin	4281	1604	4439	14129	Ramsey	34219	3729	11706	2967						
Scott	114	78	119	209	Washington	2055	454	703	330	TOTAL	14519	35168	2456	4149	8485
Washington	854	323	637	783											
TOTAL	8526	3586	9204	24498	TOTAL	38109	4720	13537	3857						

SIXTH DISTRICT	DFL LESTER (LES) BETTS	DFL TAD JUDE	DFL GERRY SIKORSKI	DFL RICHARD T. VAN BERGEN	IR ROD GRAMS	IR JAMES C. HILLE-GASS	SEVENTH DISTRICT	DFL LORELEI KRAFT	DFL COLLIN C. PETERSON	IR BERNIE OMANN	IR PHYLLIS ONSGARD	EIGHTH DISTRICT	DFL JAMES L. OBERSTAR	DFL LEONARD J. RICHARDS	IR PHIL HERWIG
County							County					County			
Anoka	710	14886	17007	819	4136	1319	Becker	722	2518	691	431	Aitkin	1426	559	613
Hennepin	403	12593	11814	638	4726	3025	Beltrami	1284	2155	965	579	Benton	745	317	369
Sherburne	4	213	173	16	91	26	Benton	304	399	441	86	Carlton	2321	467	669
Washington	179	5131	5915	271	2856	1031	Clay	1290	2213	1013	1310	Cass	1351	537	808
Wright	3	58	23	3	9	3	Clearwater	275	643	221	150	Chisago	1723	737	786
							Douglas	709	2020	1448	912	Cook	488	123	212
							Grant	118	371	133	90	Crow Wing	3091	1081	1591
							Hubbard	532	967	338	258	Isanti	1801	519	999
							Kittson	140	449	102	67	Itasca	5910	1981	1430
							Lake of the					Kanabec	574	218	333
							Woods	158	465	109	106	Koochiching	1705	630	215
							Mahnomen	99	307	116	45	Lake	2070	369	429
							Marshall	260	1236	261	160	Millie Lacs	439	186	346
							Morrison	745	1800	1615	274	Morrison	404	144	149
							Norman	158	650	216	165	Pine	1603	485	467
							Otter Tail	1330	3311	1191	771	St. Louis	24655	5417	3849
							Pennington	577	1770	459	477	Sherburne	2086	765	1474
							Polk	576	1500	788	408				
							Pope	186	682	238	188				
							Red Lake	55	405	75	28				
							Roseau	115	551	225	155				
							Stearns	1843	3080	3171	399				
							Stevens	242	754	358	338				
							Todd	244	924	484	129				
							Traverse	72	323	135	121				
							Wadena	253	911	261	161				
							Wilkin	177	513	291	248				
							TOTAL	12464	30917	15345	8056				

VOTE FOR NOMINATION FOR STATE SENATOR AND STATE REPRESENTATIVE BY COUNTY

SEPTEMBER 15, 1992 PRIMARY ELECTION

**STATE SENATOR
DISTRICT 1**

DFL
LEROY
STUMPF

IR
LAURITZ
"BUDDY"
JENSEN

County
Kittson
Lake of the Woods
Marshall
Pennington
Polk
Red Lake
Roseau
TOTAL

538
568
1368
2178
292
448
613
6005

149
190
379
776
151
86
322
2053

**STATE SENATOR
DISTRICT 2**

DFL
ROGER
D.
MOE

IR
AUGUST
OLLRICH

County
Becker
Beltrami
Clay
Clearwater
Mahnomen
Norman
Polk
TOTAL

879
932
150
823
346
720
1571
5421

239
317
97
342
154
347
875
2371

**STATE SENATOR
DISTRICT 3**

DFL
BOB
LESSARD

DFL
JOYCE
RUDE

DFL
DICK
SALMI

IR
BOB
LEMEN

County
Aitkin
Itasca
Koochiching
St. Louis
TOTAL

481
4124
1634
206
6445

249
1149
228
160
1786

171
2698
538
150
3557

273
1426
207
52
1958

**STATE
REPRESENTATIVE
DISTRICT 1A**

DFL
JIM
TUNHEIM

IR
ALLAN
"BUDDY"
MAGNUSSON

County
Kittson
Lake of the Woods
Marshall
Roseau
TOTAL

539
546
993
608
2686

159
204
243
379
985

**STATE
REPRESENTATIVE
DISTRICT 2A**

DFL
BERNIE
LIEDER

IR
JIM
OLSON

County
Becker
Clay
Mahnomen
Norman
Polk
TOTAL

70
113
190
635
1133
2141

33
98
100
333
623
1187

**STATE
REPRESENTATIVE
DISTRICT 3A**

DFL
IRV
ANDERSON

County
Itasca
Koochiching
St. Louis
TOTAL

2233
2047
289
4569

**STATE
REPRESENTATIVE
DISTRICT 1B**

DFL
WALLY
SPARBY

IR
TIM
FINSETH

County
Marshall
Pennington
Polk
Red Lake
TOTAL

325
2121
273
434
3153

143
750
151
85
1129

**STATE
REPRESENTATIVE
DISTRICT 2B**

DFL
EDGAR
OLSON

IR
LYLE
DAKEN

County
Becker
Beltrami
Clearwater
Mahnomen
Polk
TOTAL

575
833
787
116
323
2634

207
346
328
36
212
1129

**STATE
REPRESENTATIVE
DISTRICT 3B**

DFL
LOREN
A.
SOLBERG

IR
NONA
RARDIN

County
Aitkin
Itasca
St. Louis
TOTAL

777
4535
161
5473

285
741
16
1042

**STATE SENATOR
DISTRICT 4**

DFL HAROLD "SKIP" FINN	IR ALICE FUGLESTAD
County	
Beltrami	2114
Cass	1603
Hubbard	1333
Itasca	68
Wadena	294
TOTAL	5412

**STATE SENATOR
DISTRICT 5**

DFL JERRY R. JANEZICH	DFL ROBERT VLAISAVL- JEVICH	DFL LONA MINNE	IR MATT MATA- SICH
County St. Louis	10075	3660	4763
TOTAL	10075	3660	4763

**STATE SENATOR
DISTRICT 6**

DFL DOUGLAS J. "DOUG" JOHNSON	DFL MICHAEL D. MELTON	IR JERRY SHUSTER
County		
Cook	490	115
Koochiching	2	0
Lake	2138	269
St. Louis	3821	854
TOTAL	6451	1238

**STATE
REPRESENTATIVE
DISTRICT 4A**

DFL BOB JOHNSON	IR ADAM STEELE
County	
Beltrami	2099
Hubbard	658
TOTAL	2757

**STATE
REPRESENTATIVE
DISTRICT 5A**

DFL TOM RUKAVINA	DFL NANCY S. NELSON
County St. Louis	6911
TOTAL	6911

**STATE
REPRESENTATIVE
DISTRICT 6A**

DFL DAVID P. BATTAGLIA
County
Cook
Koochiching
Lake
St. Louis
TOTAL

**STATE
REPRESENTATIVE
DISTRICT 4B**

DFL ANTHONY G. (TONY) KINKEL	IR SHERRIE FRANKLIN
County	
Cass	1682
Hubbard	674
Itasca	74
Wadena	316
TOTAL	2746

**STATE
REPRESENTATIVE
DISTRICT 5B**

DFL JOHN J. SPANISH	DFL DAVID J. TOMASSONI	DFL DARBY SATER	DFL CARL M. SCH- NEIDER	DFL BO NICKO- LOFF	DFL CATHY BAUD- ECK	IR W. F. (BILL) BETZLER
County St. Louis	273	2802	793	2068	1555	2318
TOTAL	273	2802	793	2068	1555	2318

**STATE
REPRESENTATIVE
DISTRICT 6B**

DFL THOMAS HUNTLEY	IR BEN BOO
County St. Louis	2120
TOTAL	2120

**STATE SENATOR
DISTRICT 7**

DFL SAM G. SOLOM	DFL DAVY "DIESEL DAVE" JONES	IR ROGER JOHNSON	IR ELI J. MILETICH
County Saint Louis	5304	500	395
TOTAL	5304	500	395

**STATE SENATOR
DISTRICT 8**

DFL FLORIAN CHMIELEW- SKI	IR WAYNE GILBEY
County	
Aitkin	1004
Carlton	2590
Pine	1585
St. Louis	777
TOTAL	5956

**STATE SENATOR
DISTRICT 9**

DFL KEITH LANGSETH	IR BOB FRIEDERICH
County	
Becker	315
Clay	2724
Otter Tail	462
Wilkin	580
TOTAL	4081

STATE REPRESENTATIVE DISTRICT 7A

DFL WILLARD MUNGER	IR RILLA A. OPELT
County St. Louis	2643
TOTAL	2643

STATE REPRESENTATIVE DISTRICT 8A

DFL MARY MURPHY	IR JAN GRANNES
County Carlton	1197
St. Louis	800
TOTAL	1997

STATE REPRESENTATIVE DISTRICT 9A

DFL DIANE WRAY WILLIAMS	IR KEVIN GOODNO
County Clay	1905
TOTAL	1905

STATE REPRESENTATIVE DISTRICT 7B

DFL MIKE JAROS	IR LLOYD VIENNEAU
County St. Louis	2246
TOTAL	2246

STATE REPRESENTATIVE DISTRICT 8B

DFL BECKY LOUREY	IR ZOE JOHNSON
County Aitkin	963
Carlton	1103
Pine	1515
TOTAL	3581

STATE REPRESENTATIVE DISTRICT 9B

DFL MARVIN K. DAUNER	IR ROBERT L. (BOB) WESTFALL
County Becker	348
Clay	776
Otter Tail	445
Wilkin	507
TOTAL	2076

STATE SENATOR DISTRICT 10

DFL KATI ERIKSSON	IR CAL LARSON
SASSEVILLE	
County Douglas	1538
Otter Tail	1976
Pope	403
Steams	145
TOTAL	4062

STATE SENATOR DISTRICT 11

DFL DALLAS C. SAMS	IR ARLES KUMPULA
County Becker	1201
Douglas	389
Otter Tail	1319
Steams	24
Todd	1103
Wadena	770
TOTAL	4806

STATE SENATOR DISTRICT 12

DFL DON SAMUEL- SON	IR FOREST W. HYATT
County Cass	20
Crow Wing	3640
Morrison	2264
TOTAL	5924

STATE REPRESENTATIVE DISTRICT 10A

DFL BOB ANDERSON	DFL AL HANSON	IR LARRY "BUD" NORNES
County Douglas	239	78
Otter Tail	2079	463
TOTAL	2318	541

STATE REPRESENTATIVE DISTRICT 11A

DFL SYDNEY G. NELSON	DFL LOREN P. THOMPSON	IR JIM O'GORMAN
County Becker	320	1395
Otter Tail	1234	291
Wadena	511	69
TOTAL	2065	1755

STATE REPRESENTATIVE DISTRICT 12A

DFL JOHN W. SMITH	DFL KRIS HASS- KAMP	IR DAVE ZONTELLI
County Crow Wing	658	2388
TOTAL	658	2388

STATE REPRESENTATIVE DISTRICT 10B	DFL HELEN CLAGGETT	IR HILDA BETTER-MANN
County		
Douglas	1550	1898
Pope	412	237
Steams	137	155
TOTAL	2099	2290

STATE SENATOR DISTRICT 13	DFL CHARLES A. KAREN "CHARLIE" BERG	IR KAREN NOVAK
----------------------------------	---	--------------------------

County		
Big Stone	306	154
Chippewa	761	548
Douglas	124	59
Grant	442	211
Lac qui Parle	474	226
Pope	356	158
Stevens	901	617
Swift	1013	527
Traverse	374	256
TOTAL	4751	2756

STATE REPRESENTATIVE DISTRICT 13A	DFL CHUCK BROWN	IR MERLIN BEYER	IR DAVID H. HOLMAN
--	---------------------------	---------------------------	------------------------------

County			
Big Stone	120	30	13
Douglas	122	32	31
Grant	430	150	70
Pope	338	106	57
Stevens	972	565	193
Swift	189	67	21
Traverse	386	196	70
TOTAL	2557	1146	455

STATE REPRESENTATIVE DISTRICT 13B	DFL DOUG PETERSON	IR SHARON CLARK
--	-----------------------------	---------------------------

County		
Big Stone	189	108
Chippewa	864	499
Lac qui Parle	533	227
Swift	799	457
TOTAL	2385	1291

STATE REPRESENTATIVE DISTRICT 11B	DFL RICHARD "RICK" KRUEGER	IR JERRY MARCOUL-LIER
County		
Douglas	387	168
Otter Tail	63	33
Steams	26	29
Todd	1097	582
Wadena	222	138
TOTAL	1795	950

STATE SENATOR DISTRICT 14	DFL JOE BERTRAM	IR ALETA EDIN
----------------------------------	---------------------------	-------------------------

County		
Benton	77	16
Morrison	309	217
Pope	22	6
Steams	2325	1210
TOTAL	2733	1449

STATE REPRESENTATIVE DISTRICT 14A	DFL JIM READ	IR STEVE DEHLER
--	------------------------	---------------------------

County		
Benton	62	22
Morrison	269	262
Steams	776	737
TOTAL	1107	1021

STATE REPRESENTATIVE DISTRICT 14B	DFL JEFF BERTRAM
--	----------------------------

County	
Pope	20
Steams	1469
TOTAL	1489

STATE REPRESENTATIVE DISTRICT 12B	DFL STEPHEN G. WENZEL	IR LEONA MINION
County		
Cass	22	9
Crow Wing	916	344
Morrison	2327	1264
TOTAL	3265	1617

STATE SENATOR DISTRICT 15	DFL GARY W. KUBLY	IR DEAN ELTON JOHNSON
----------------------------------	-----------------------------	---------------------------------

County		
Chippewa	50	17
Kandiyohi	1554	1214
McLeod	106	105
Meeker	78	98
Renville	576	447
Yellow Medicine	187	37
TOTAL	2551	1918

STATE REPRESENTATIVE DISTRICT 15A	DFL ALAN W. WELLE	IR TOM VAN ENGEL
--	-----------------------------	----------------------------

County		
Kandiyohi	1513	949
TOTAL	1513	949

STATE REPRESENTATIVE DISTRICT 15B	DFL ROGER COOPER	IR DEAN URDAHL
--	----------------------------	--------------------------

County		
Chippewa	32	22
Kandiyohi	256	152
McLeod	127	118
Meeker	81	104
Renville	608	479
Yellow Medicine	168	38
TOTAL	1272	913

**STATE SENATOR
DISTRICT 16** **DFL**
LORI NELSON **IR**
JOANNE BENSON

County		
Benton	508	446
Stearns	1786	1274
TOTAL	2294	1720

**STATE SENATOR
DISTRICT 17** **DFL**
C. R. "CHUCK"
DAVIS **IR**
DAN STEVENS

County		
Benton	723	334
Kanabec	590	301
Mille Lacs	525	366
Morrison	240	86
Sherburne	979	536
TOTAL	3057	1623

**STATE SENATOR
DISTRICT 18** **DFL**
JANET B. JOHNSON **IR**
BILL WEINREICH

County		
Chisago	2252	785
Isanti	2173	999
Kanabec	118	35
Pine	366	108
TOTAL	4909	1927

**STATE REPRESENTATIVE
DISTRICT 16A** **DFL**
JOE OPATZ **IR**
PAUL BUGBEE

County		
Benton	523	418
Stearns	670	446
TOTAL	1193	864

**STATE REPRESENTATIVE
DISTRICT 17A** **DFL**
JOEL W. KENNEDY **IR**
LEROY KOPPEN-
DRAYER

County		
Kanabec	596	326
Mille Lacs	526	430
Morrison	214	105
Sherburne	0	0
TOTAL	1336	861

**STATE REPRESENTATIVE
DISTRICT 18A** **DFL**
HAROLD LASLEY **IR**
JIM ROSTBERG

County		
Chisago	119	43
Isanti	2113	1008
Kanabec	113	36
Pine	32	5
TOTAL	2377	1092

**STATE REPRESENTATIVE
DISTRICT 16B** **DFL**
ROBIN H. WHITESIDE **IR**
DAVE GRUENES

County		
Stearns	817	805
TOTAL	817	805

**STATE REPRESENTATIVE
DISTRICT 17B** **DFL**
GERALD J. JERRY BAUERLY **IR**
SAM DODGE

County		
Benton	977	362
Sherburne	1110	418
TOTAL	2087	780

**STATE REPRESENTATIVE
DISTRICT 18B** **DFL**
PETE BLISS **DFL**
LOREN GEO JENNINGS **IR**
TIM MARING

County			
Chisago	842	1455	782
Pine	110	283	115
TOTAL	952	1738	897

**STATE SENATOR
DISTRICT 19** **DFL**
BETTY ADKINS **IR**
JAMES R. LEFEBVRE

County		
Sherburne	1693	994
Wright	2391	1564
TOTAL	4084	2558

**STATE SENATOR
DISTRICT 20** **DFL**
NATH PICKERING **IR**
STEVE DILLE

County		
Carver	154	165
McLeod	497	892
Meeker	445	630
Stearns	9	13
Wright	738	835
TOTAL	1843	2535

**STATE SENATOR
DISTRICT 21** **DFL**
PAUL SOBOCIN-
SKI **IR**
ARLENE LESEWSKI

County		
Lincoln	448	383
Lyon	432	468
Murray	47	26
Nobles	72	26
Pipestone	429	427
Redwood	146	130
Rock	217	184
Yellow Medicine	900	570
TOTAL	2691	2214

STATE REPRESENTATIVE DISTRICT 19A	DFL BOB MC-EACHERN	IR MARK OLSON
County		
Sherburne	697	565
Wright	914	586
TOTAL	1611	1151

STATE REPRESENTATIVE DISTRICT 20A	DFL NANCY LARSON	IR ROBERT NESS
County		
McLeod	417	608
Meeker	505	509
Stearns	9	10
Wright	37	46
TOTAL	968	1173

STATE REPRESENTATIVE DISTRICT 21A	DFL REED QUENE-MOEN	IR JIM GIRARD
County		
Lyon	414	482
Redwood	121	130
Yellow Medicine	929	572
TOTAL	1464	1184

STATE REPRESENTATIVE DISTRICT 19B	DFL STEPH-ANIE KLINZING	DFL ARLYN NELSON	IR BRUCE D. ANDERSON	IR STEVEN O. HJELME-LAND
County				
Sherburne	803	417	342	133
Wright	846	754	796	407
TOTAL	1649	1171	1138	540

STATE REPRESENTATIVE DISTRICT 20B	DFL MEL MOENCH	IR TONY ONNEN
County		
Carver	127	164
McLeod	157	207
Wright	683	880
TOTAL	967	1251

STATE REPRESENTATIVE DISTRICT 21B	DFL ANDY STEEN-SMA	IR RICHARD MULDER
County		
Lincoln	477	443
Lyon	26	36
Murray	54	29
Nobles	91	35
Pipestone	660	513
Rock	229	185
TOTAL	1537	1241

STATE SENATOR DISTRICT 22	DFL JIM VICKER-MAN	IR GARY D. SPAETH
County		
Brown	39	30
Cottonwood	619	403
Jackson	575	223
Lyon	117	123
Martin	113	109
Murray	451	134
Nobles	728	350
Redwood	88	90
Watsonwan	110	112
TOTAL	2840	1574

STATE SENATOR DISTRICT 23	DFL JOHN WEBSTER	IR DENNIS FREDERICKSON
County		
Blue Earth	38	15
Brown	904	1277
McLeod	197	242
Nicollet	164	171
Redwood	412	817
Sibley	523	371
TOTAL	2238	2893

STATE SENATOR DISTRICT 24	DFL JOHN C. HOTTINGER	IR TOI ROCHOVITZ
County		
Blue Earth	1333	808
LeSueur	476	269
Nicollet	571	432
TOTAL	2380	1509

STATE REPRESENTATIVE DISTRICT 22A	DFL TED WINTER	IR MICHAEL PEIL
County		
Cottonwood	98	50
Jackson	92	25
Lyon	110	122
Murray	467	143
Nobles	850	463
Redwood	45	41
TOTAL	1662	844

STATE REPRESENTATIVE DISTRICT 23A	IR BARB VICKERMAN
County	
Brown	1068
Redwood	800
TOTAL	1868

STATE REPRESENTATIVE DISTRICT 24A	DFL JOHN DORN	IR DOROTHY BADE
County		
Blue Earth	1298	716
Nicollet	0	0
TOTAL	1298	716

STATE REPRESENTATIVE DISTRICT 22B

DFL
KATY OLSON

IR
KARL ANDERSON

County		
Brown	43	29
Cottonwood	512	377
Jackson	486	199
Martin	109	111
Redwood	36	54
Watonwan	118	130
TOTAL	1304	900

STATE SENATOR DISTRICT 25

DFL
MARLENE TURN-BULL

IR
THOMAS M. NEUVILLE

County		
Dakota	13	26
Le Sueur	1094	429
Rice	2574	1761
Scott	123	81
Waseca	0	0
TOTAL	3804	2297

STATE REPRESENTATIVE DISTRICT 25A

DFL
KAY BROWN

DFL
R.J. CULHANE

IR
ANDREW BERG-LUND

IR
PAUL D. KLINE-FELTER

County				
Dakota	9	8	3	23
LeSueur	543	565	140	180
Rice	1638	530	306	971
Scott	70	75	31	51
TOTAL	2260	1178	480	1225

STATE REPRESENTATIVE DISTRICT 25B

DFL
PETER RODOSOVICH

IR
JAMES LOSINSKI

County		
Le Sueur	198	95
Rice	1274	395
Waseca	0	0
TOTAL	1472	490

STATE REPRESENTATIVE DISTRICT 23B

DFL
GARY L. LEGARE

DFL
DARREL MOSEL

IR
GARY SCHAFFER

County		
Blue Earth	17	23
Brown	38	63
McLeod	41	188
Nicollet	72	105
Sibley	82	542
TOTAL	250	921

STATE SENATOR DISTRICT 26

DFL
TRACY BECKMAN

IR
GARY LETCHER

County		
Blue Earth	898	426
Faribault	3698	1353
Martin	332	394
Waseca	189	129
Watonwan	583	336
TOTAL	5700	2638

STATE REPRESENTATIVE DISTRICT 26A

DFL
BOYD R. SCHULER

IR
GENE HUGOSON

County		
Blue Earth	242	167
Martin	301	454
Watonwan	437	443
TOTAL	980	1064

STATE REPRESENTATIVE DISTRICT 26B

DFL
HENRY J. KALIS

IR
TOM PASCHKE

County		
Blue Earth	642	248
Faribault	3686	1456
Waseca	204	128
TOTAL	4532	1832

STATE REPRESENTATIVE DISTRICT 24B

DFL
DON OSTROM

IR
MARCEL "SAL" FREDERICK

County		
Blue Earth	49	72
LeSueur	479	291
Nicollet	580	476
TOTAL	1108	839

STATE SENATOR DISTRICT 27

DFL
PAT PIPER

IR
MEL EICHSTADT

County		
Freebom	1645	639
Mower	2195	639
TOTAL	3840	1278

STATE REPRESENTATIVE DISTRICT 27A

DFL
JOHN SEVERTSON

IR
BOB HAUKOOS

County		
Freebom	1300	950
TOTAL	1300	950

STATE REPRESENTATIVE DISTRICT 27B

DFL
WALTER A. BALDUS

DFL
LEO J. REDING

IR
HARVEY B. SATHRE

County			
Mower	1011	1756	683
TOTAL	1011	1756	683

**STATE
REPRESENTATIVE
DISTRICT 31A**

County
Dodge
Olmsted
TOTAL

IR
DON
L.
FRERICHS

12
1659
1671

**STATE
REPRESENTATIVE
DISTRICT 32A**

County
Winona
TOTAL

DFL
GENE
PELOWSKI
JR

1035
1035

IR
PAUL
DOUBLE

536
536

**STATE
REPRESENTATIVE
DISTRICT 33A**

County
Hennepin
Wright
TOTAL

DFL
RENEE
SCHER-
MAN

2750
7
2757

IR
ARLON
LINDNER

658
4
662

**STATE
REPRESENTATIVE
DISTRICT 31B**

County
Fillmore
Mower
Olmsted
Winona
TOTAL

IR
GREGORY
M.
DAVIDS

782
317
244
127
1470

**STATE
REPRESENTATIVE
DISTRICT 32B**

County
Fillmore
Houston
Winona
TOTAL

DFL
JANICE
DALEY

150
553
405
1108

DFL
RONALD
J. KAM-
ROWSKI

19
188
197
404

IR
VIRGIL
J.
JOHNSON

72
687
381
1140

**STATE
REPRESENTATIVE
DISTRICT 33B**

County
Hennepin
TOTAL

DFL
DAN
CAIN

2652
2652

IR
WARREN
LIMMER

755
755

**STATE SENATOR
DISTRICT 34**

County
Hennepin
Wright
TOTAL

DFL
JACKIE
JOHN-
STON

3751
760
4511

IR
GEN
OLSON

2258
330
2588

**STATE SENATOR
DISTRICT 35**

County
Carver
LeSueur
Scott
Sibley
TOTAL

DFL
JIM
DALY

577
142
1782
18
2519

IR
TERRY
JOHN-
STON

501
64
1133
0
1698

**STATE SENATOR
DISTRICT 36**

County
Dakota
TOTAL

DFL
DAVE
GABRIEL-
SON

1144
1144

IR
DAVE
KNUTSON
B.
MOORE

1976
1976

IR
YVONNE
B.
MOORE

569
569

**STATE
REPRESENTATIVE
DISTRICT 34A**

County
Hennepin
Wright
TOTAL

DFL
KIM
ISEN-
BERG

1286
502
1788

DFL
JOHN
JAUNICH

680
614
1294

IR
STEVE
SMITH

622
342
964

**STATE
REPRESENTATIVE
DISTRICT 35A**

County
Carver
LeSueur
Scott
Sibley
TOTAL

DFL
LARRY
D.
BODAHL

674
125
344
16
1159

IR
CAROL
MOLNAU

615
61
247
0
923

**STATE
REPRESENTATIVE
DISTRICT 36A**

County
Dakota
TOTAL

DFL
BOB
O'CONNOR

733
733

IR
EILEEN
TOMPKINS

1209
1209

STATE REPRESENTATIVE DISTRICT 34B	DFL CAROLE HELLI- WELL	IR TODD VAN DELLEN	IR MARIA VASI- LIOU
County Hennepin	2247	1196	887
TOTAL	2247	1196	887

STATE REPRESENTATIVE DISTRICT 35B	DFL BECKY KELSO	IR RICHARD THOMAS
County Scott	1437	825
TOTAL	1437	825

STATE REPRESENTATIVE DISTRICT 36B	IR CONNIE MORRISON
County Dakota	1048
TOTAL	1048

STATE SENATOR DISTRICT 37	DFL LYNETTE MULVI- HILL	IR PATRICIA 'PAT' PARISEAU
County Dakota	1533	1818
Goodhue	177	133
Scott	163	84
TOTAL	1873	2035

STATE SENATOR DISTRICT 38	DFL DEANNA WIENER	IR ART SEABERG
County Dakota	2330	2262
TOTAL	2330	2262

STATE SENATOR DISTRICT 39	DFL JAMES P METZEN	IR LORI ERICK- SON	IR LOIS GLEWWE
County Dakota	3948	2802	2201
TOTAL	3948	2802	2201

STATE REPRESENTATIVE DISTRICT 37A	DFL BRUCE ENDLER	IR DENNIS OZMENT
County Dakota	803	1000
Goodhue	162	145
TOTAL	965	1145

STATE REPRESENTATIVE DISTRICT 38A	DFL AL BACHEL, JR	IR TIM COMMERS
County Dakota	1088	1220
TOTAL	1088	1220

STATE REPRESENTATIVE DISTRICT 39A	DFL THOMAS W PUGH	IR DUNCAN BAIRD
County Dakota	1863	1888
TOTAL	1863	1888

STATE REPRESENTATIVE DISTRICT 37B	DFL JANET LEKSON	IR BILL MACKLIN
County Dakota	732	953
Scott	158	89
TOTAL	890	1042

STATE REPRESENTATIVE DISTRICT 38B	DFL LINDA ROTHER	IR TIM PAWLENTY
County Dakota	946	930
TOTAL	946	930

STATE REPRESENTATIVE DISTRICT 39B	DFL BOB MILBERT	IR JOY VANDER- WERT
County Dakota	2010	1637
TOTAL	2010	1637

**STATE SENATOR
DISTRICT 40**

DFL PHIL RIVENESS	IR BARBARA J. MATTSON
County Hennepin	2387
TOTAL	2387

**STATE
REPRESENTATIVE
DISTRICT 40A**

DFL MARK P. MAHON	IR JOYCE HENRY
County Hennepin	1052
TOTAL	1052

**STATE
REPRESENTATIVE
DISTRICT 40B**

DFL ROBERT MEYERS JR.	IR KATHLEEN A. BLATZ
County Hennepin	1022
TOTAL	1022

**STATE SENATOR
DISTRICT 43**

DFL NORBERT J. GERNES	IR DARRELL MCKIG- NEY	IR EDWARD OLIVER
County Carver	300	664
Hennepin	1864	1920
TOTAL	2164	3549

**STATE
REPRESENTATIVE
DISTRICT 43A**

DFL CARL A. APPELQUIST	IR TOM WORKMAN
County Carver	315
Hennepin	626
TOTAL	941

**STATE SENATOR
DISTRICT 41**

DFL ROBBIE ZANKO	IR BILL BELAN- GER	IR CARLAN LESCH
County Dakota	204	66
Hennepin	926	328
Scott	213	114
TOTAL	1343	440

**STATE
REPRESENTATIVE
DISTRICT 41A**

DFL STEVE FERN- LUND	IR ALICE SEAGREN
County Hennepin	791
TOTAL	791

**STATE
REPRESENTATIVE
DISTRICT 41B**

DFL JANET WILLIAMS	IR KEN WOLF
County Dakota	227
Hennepin	215
Scott	228
TOTAL	670

**STATE SENATOR
DISTRICT 44**

DFL TED A. MONDALE	IR HARRIETTE H. BURKHALTER
County Hennepin	4692
TOTAL	4692

**STATE
REPRESENTATIVE
DISTRICT 44A**

DFL STEVE KELLEY	IR CHUCK REDE- PENNING
County Hennepin	1624
TOTAL	1624

**STATE SENATOR
DISTRICT 42**

DFL ROSE- MARY KOSTICK	IR ROY TERWIL- LIGER
County Hennepin	2490
TOTAL	2490

**STATE
REPRESENTATIVE
DISTRICT 42A**

DFL MATTHEW S. DANIELSON	IR RON ERHARDT
County Hennepin	1198
TOTAL	1198

**STATE
REPRESENTATIVE
DISTRICT 42B**

IR SIDNEY PAULY
County Hennepin
TOTAL

**STATE SENATOR
DISTRICT 45**

DFL JUDY TRAUB	IR CRAIG B. CLARK	IR CARL R. HAN- SEN, JR.	IR MARTHA ROBERT- SON
County Hennepin	4654	688	1528
TOTAL	4654	688	2435

**STATE
REPRESENTATIVE
DISTRICT 45A**

DFL DAVID SLOM- KOWSKI	IR RON ABRAMS
County Hennepin	1245
TOTAL	1245

STATE REPRESENTATIVE DISTRICT 43B

DFL BEV DEUTSCH	IR JERRY KNICKER- BOCKER
County Hennepin	1353
TOTAL	2952

STATE REPRESENTATIVE DISTRICT 44B

DFL GLORIA SEGAL	IR RICHARD HOAG
County Hennepin	2456
TOTAL	758

STATE REPRESENTATIVE DISTRICT 45B

DFL JAN KLOCK- MANN	IR PEGGY LEPPIK	IR MIKE MOODIE
County Hennepin	1971	1647
TOTAL	1971	457

STATE SENATOR DISTRICT 46

DFL EMBER D. REICHGOTT	IR BRIAN LOTHER
County Hennepin	5546
TOTAL	1857

STATE SENATOR DISTRICT 47

DFL WILLIAM P. "BILL" LUTHER	IR JIM PEPPE
County Hennepin	5147
TOTAL	1350

STATE SENATOR DISTRICT 48

DFL DON BETZOLD	DFL DON FRANK	IR LYLE CLEMEN- SON
County Anoka	2724	545
County Hennepin	2299	470
County Ramsey	7	2
TOTAL	5030	1017

STATE REPRESENTATIVE DISTRICT 46A

DFL ANN H. REST	IR VI UNDER- DAHL
County Hennepin	2441
TOTAL	1007

STATE REPRESENTATIVE DISTRICT 47A

DFL DARLENE LUTHER	IR RICH KRAMBEER
County Hennepin	2384
TOTAL	601

STATE REPRESENTATIVE DISTRICT 48A

DFL BRIAN BERGSON	DFL PATRICK R. SCHWARTZ	IR WM. G. HAAS JR.
County Hennepin	2456	1474
TOTAL	2456	540

STATE REPRESENTATIVE DISTRICT 46B

DFL LYNDON R. CARLSON	IR DAVID MATHIAS
County Hennepin	2954
TOTAL	978

STATE REPRESENTATIVE DISTRICT 47B

DFL PHIL CARRUTH- ERS	IR DON KRAMER
County Hennepin	2677
TOTAL	1042

STATE REPRESENTATIVE DISTRICT 48B

DFL ALICE M. JOHNSON	IR TIMOTHY WERNER
County Anoka	4493
County Ramsey	11
TOTAL	4504

STATE SENATOR DISTRICT 49

DFL GENE MERRIAM	IR ANDY ZGURICH
County Anoka	7223
TOTAL	1574

STATE SENATOR DISTRICT 50

DFL MAX ANDER- SON	DFL PAULA E. HANSON	DFL SHAWN TOWLE	IR PHIL HEIR
County Anoka	2148	951	1506
TOTAL	2148	951	1506

STATE SENATOR DISTRICT 51

DFL JANE KRENTZ	DFL VERN REINERT	IR CRAIG LAING
County Anoka	3234	1713
County Washington	2285	894
TOTAL	5519	1202

STATE REPRESENTATIVE DISTRICT 49A	DFL JIM MANGAN	IR CHARLIE WEAVER	STATE REPRESENTATIVE DISTRICT 50A	DFL GARY EVENSON	DFL DICK LANG	DFL KATH-LEEN SEKHON	DFL LEONARD (LEN) YOTTER	IR LARRY BIGEL-BACH	IR TOM HACK-BARTH	STATE REPRESENTATIVE DISTRICT 51A	DFL MIKE DELMONT	DFL JOE LANGFELD	IR MIKE GUNDLACH
County Anoka TOTAL	3206 3206	963 963	County Anoka TOTAL	450 450	1341 1341	1807 1807	481 481	180 180	640 640	County Anoka TOTAL	1862 1862	1846 1846	445 445
STATE REPRESENTATIVE DISTRICT 49B	DFL JOEL JACOBS	IR DEB SKOGEN	STATE REPRESENTATIVE DISTRICT 50B	DFL KEN ORTTTEL	IR TERESA LYNCH	STATE REPRESENTATIVE DISTRICT 51B	DFL STEVE MORRIS	DFL ED SCHONES	IR DOUG SWENSON				
County Anoka TOTAL	3954 3954	694 694	County Anoka, TOTAL	3292 3292	778 778	County Anoka Washington TOTAL	384 1125 1509	808 1829 2637	146 725 871				
STATE SENATOR DISTRICT 52	DFL STEVEN G. NOVAK	IR GARY C. DAHLE	STATE SENATOR DISTRICT 53	DFL KATHY KEELEY	IR LINDA RUNBECK	STATE SENATOR DISTRICT 54	DFL JOHN MARTY	IR BOB CARDINAL	IR JOANNE CUSH-MAN	IR PAT IGO			
County Anoka Ramsey TOTAL	4547 1571 6118	617 853 1470	County Anoka Ramsey TOTAL	541 2101 2642	151 2081 2232	County Hennepin Ramsey TOTAL	754 5043 5797	171 1668 1839	114 2213 2327	155 2264 2419			
STATE REPRESENTATIVE DISTRICT 52A	DFL WAYNE SIMONEAU	DFL MARLAINE J. SZUREK	IR CRAIG S. GORDON	STATE REPRESENTATIVE DISTRICT 53A	DFL KARLA K. ANDERSON	IR PHIL KRINKIE	STATE REPRESENTATIVE DISTRICT 54A	DFL MARY JO MCGUIRE	IR SHELTON O. CHRISTENSON				
County Anoka Ramsey TOTAL	2891 112 3003	2427 58 2485	620 53 673	County Anoka Ramsey TOTAL	527 677 1204	136 926 1062	County Hennepin Ramsey TOTAL	738 2370 3108	309 1769 2078				
STATE REPRESENTATIVE DISTRICT 52B	DFL GERI EVANS	IR DICK PELLOW	STATE REPRESENTATIVE DISTRICT 53B	DFL MARC ASCH	IR DON VALENTINO	STATE REPRESENTATIVE DISTRICT 54B	DFL MINDY GREILING	IR ROBERT A PANKONIN					
County Ramsey TOTAL	1066 1066	937 937	County Ramsey TOTAL	1307 1307	1168 1168	County Ramsey TOTAL	2584 2584	2452 2452					

**STATE SENATOR
DISTRICT 55**

DFL
KEVIN
CHANDLER

IR
JERRY
BRIGGS

County
Ramsey
Washington
TOTAL

3620
358
3978

1726
121
1847

**STATE SENATOR
DISTRICT 56**

DFL
LU
FULLER

IR
GARY
LAIDIG

County
Washington
TOTAL

6198
6198

3513
3513

**STATE SENATOR
DISTRICT 57**

DFL
LEN
PRICE

IR
DONALD
L.
BELLFIELD

County
Ramsey
Washington
TOTAL

510
2465
2975

253
1030
1283

**STATE
REPRESENTATIVE
DISTRICT 55A**

DFL
PAUL
L.
AUGER

IR
BRAD
STANIUS

County
Ramsey
Washington
TOTAL

1144
339
1483

1031
122
1153

**STATE
REPRESENTATIVE
DISTRICT 56A**

DFL
SHAWN
DRAPER

IR
MARK
HOLSTEN

IR
JUDITH
"JUDY"
SCHWARTZ

County
Washington
TOTAL

3569
3569

1256
1256

882
882

**STATE
REPRESENTATIVE
DISTRICT 57A**

DFL
WALTER
E.
PERLT

IR
ELAM
BAER

County
Ramsey
Washington
TOTAL

496
1102
1598

249
605
854

**STATE
REPRESENTATIVE
DISTRICT 55B**

DFL
BETTY
MC-
COLLUM

DFL
RICH
OCONNOR

IR
DENNIS
NEWMINSKI

County
Ramsey
TOTAL

1703
1703

1481
1481

996
996

**STATE
REPRESENTATIVE
DISTRICT 56B**

DFL
JEFF
HANSON

DFL
PAMELA
NEARY

IR
VICKI
GRUN-
SETH

IR
KEN
MOR-
RIS

County
Washington
TOTAL

1342
1342

2296
2296

724
724

1291
1291

**STATE
REPRESENTATIVE
DISTRICT 57B**

DFL
PAT
BEARD

IR
BARB
LONG

County
Washington
TOTAL

1434
1434

559
559

**STATE SENATOR
DISTRICT 58**

DFL
WALTER
D.
FECHTNER

DFL
CARL
KROENING

IR
THOMAS
BOURKE

County
Hennepin
TOTAL

1117
1117

3350
3350

563
563

**STATE SENATOR
DISTRICT 59**

DFL
LAWRENCE
J. POGE-
MILLER

IR
MICHAEL
J.
AMERY

County
Hennepin
TOTAL

4954
4954

643
643

**STATE SENATOR
DISTRICT 60**

DFL
ALLAN
H.
SPEAR

IR
PATTY
COMMER-
FORD

County
Hennepin
TOTAL

5541
5541

1031
1031

**STATE
REPRESENTATIVE
DISTRICT 58A**

DFL
MARK
A.
HATCHER

DFL
JAMES
I.
RICE

IR
WAYNE
D.T.
JOHNSON

County
Hennepin
TOTAL

1187
1187

1922
1922

467
467

**STATE
REPRESENTATIVE
DISTRICT 59A**

DFL
JOHN
J.
SARNA

IR
PETER
J.
ZELLER

County
Hennepin
TOTAL

2840
2840

494
494

**STATE
REPRESENTATIVE
DISTRICT 60A**

DFL
DEE
LONG

IR
ROSS
A.
KAPLAN

County
Hennepin
TOTAL

3135
3135

512
512

**STATE
REPRESENTATIVE
DISTRICT 58B****County
Hennepin
TOTAL**

DFL RICHARD H. JEFFERSON	IR DONNA L. MEIGS
1226	120
1226	120

**STATE
REPRESENTATIVE
DISTRICT 59B****County
Hennepin
TOTAL**

DFL PHYLLIS KAHN	IR GARY HANSON
2121	267
2121	267

**STATE
REPRESENTATIVE
DISTRICT 60B****County
Hennepin
TOTAL**

DFL MYRON ORFIELD	IR RODNEY JOHARI	IR LYNN WUY- TOWICZ
2632	291	369
2632	291	369

**STATE SENATOR
DISTRICT 61****County
Hennepin
TOTAL**

DFL LINDA BERGLIN	IR KENNETH A. BOTTIGER	IR PETER KAUFFNER
3247	224	261
3247	224	261

**STATE SENATOR
DISTRICT 62****County
Hennepin
TOTAL**

DFL CAROL FLYNN	IR MARY Z. JOHNSON
6078	1152
6078	1152

**STATE SENATOR
DISTRICT 63****County
Hennepin
TOTAL**

DFL JANE RANUM	IR JIM STEWART
5427	1850
5427	1850

**STATE
REPRESENTATIVE
DISTRICT 61A****County
Hennepin
TOTAL**

DFL KAREN CLARK	IR B.J. HAGEN	IR KURT E. PODNER
1467	126	183
1467	126	183

**STATE
REPRESENTATIVE
DISTRICT 62A****County
Hennepin
TOTAL**

DFL LEE GREEN- FIELD	DFL TOM MC- DONALD	IR BRYAN P. BJORNSON
2646	751	335
2646	751	335

**STATE
REPRESENTATIVE
DISTRICT 63A****County
Hennepin
TOTAL**

DFL BURTON KIECKER	DFL JEAN WAGE- NIUS	IR PAMELA MORSE
399	3801	721
399	3801	721

**STATE
REPRESENTATIVE
DISTRICT 61B****County
Hennepin
TOTAL**

DFL LINDA WEJCMAN	IR TINA GILBERT
1529	179
1529	179

**STATE
REPRESENTATIVE
DISTRICT 62B****County
Hennepin
TOTAL**

DFL WESLEY J. "WES" SKOGLUND	IR NELS CHRIST- ENSEN	IR STEVEN W. KREITZ
3089	346	521
3089	346	521

**STATE
REPRESENTATIVE
DISTRICT 63B****County
Hennepin
TOTAL**

DFL EDWINA GARCIA	IR CHRISTOPHER M. MCDONALD
1856	793
1856	793

**STATE SENATOR
DISTRICT 64****County
Ramsey
TOTAL**

DFL DICK COHEN	IR JOSEPH P. MCCABE	IR RICHARD D. PECAR
4315	1651	599
4315	1651	599

**STATE SENATOR
DISTRICT 65****County
Ramsey
TOTAL**

DFL SANDY PAPPAS	IR KEN UDOIBOK
3361	655
3361	655

**STATE SENATOR
DISTRICT 66****County
Ramsey
TOTAL**

DFL ELLEN ANDER- SON	DFL TOM COLLINS	DFL PETER P. STUMPF
5291	2896	389
5291	2896	389

STATE REPRESENTATIVE DISTRICT 64A	DFL KATHLEEN VELLENGA	IR SHARON ANDER- SON	IR NANCY DEN- KINGER
County Ramsey	2358	341	627
TOTAL	2358	341	627

STATE REPRESENTATIVE DISTRICT 65A	DFL ANDY DAWKINS	DFL LUCKY ROSEN- BLOOM	IR EUNICE SMITH
County Ramsey	1812	304	263
TOTAL	1812	304	263

STATE REPRESENTATIVE DISTRICT 66A	DFL TOM OSTHOFF	IR JERRY JESCHKE	IR CURT LOND- ROCHE
County Ramsey	2869	236	263
TOTAL	2869	236	263

STATE REPRESENTATIVE DISTRICT 64B	DFL HOWARD OREN- STEIN	IR M D (MIKE) FRITZ	IR T "TIM" A GYORGAK
County Ramsey	2394	1019	300
TOTAL	2394	1019	300

STATE REPRESENTATIVE DISTRICT 65B	DFL CARLOS MARIANI	IR DAVID SOVINSKI
County Ramsey	1378	512
TOTAL	1378	512

STATE REPRESENTATIVE DISTRICT 66B	DFL ALICE HAUSMAN	IR JOHN F KRENIK
County Ramsey	3758	720
TOTAL	3758	720

STATE SENATOR DISTRICT 67	DFL JAMES R ANDERSON	DFL RANDY C KELLY	IR LEO RECK
County Ramsey	904	3565	1099
TOTAL	904	3565	1099

STATE REPRESENTATIVE DISTRICT 67A	DFL JIM FARRELL	DFL DOUG WITT- STRUCK	IR CURTIS I TRAVNICK
County Ramsey	2205	334	461
TOTAL	2205	334	461

STATE REPRESENTATIVE DISTRICT 67B	DFL STEVE TRIMBLE	IR ELLEN A STEDTFELD
County Ramsey	1630	536
TOTAL	1630	536

VOTER REGISTRATION AND VOTER PARTICIPATION BY COUNTY

VOTE FOR FOR PRESIDENT AND VICE PRESIDENT OF THE UNITED STATES BY COUNTY

NOVEMBER 3, 1992 STATE GENERAL ELECTION

COUNTY	VOTER REGISTRATION				PRESIDENT AND VICE PRESIDENT				
	PERSONS REGISTERED AS OF 7AM	PERSONS REGISTERED ON ELECTION DAY	PERSONS VOTING BY ABSENTEE BALLOT	TOTAL NUMBER OF PERSONS VOTING	IR BUSH and QUAYLE	DFL CLINTON and GORE	GRP HERER and GRIMMER	SWP WARREN and DEBATES	IND PEROT and STOCKDALE
Aitkin	9704	886	629	7603	2151	3400	11	1	1951
Anoka	142542	24095	4650	130018	39458	54621	141	47	35140
Becker	16103	2264	936	13923	5430	4958	7	3	3238
Beltrami	18439	3766	858	16162	5204	7210	10	8	3473
Benton	16717	3389	619	14617	5053	5156	21	5	4048
Big Stone	3761	339	344	3455	1052	1610	1	2	740
Blue Earth	35033	6437	1245	28064	8813	11531	29	7	7299
Brown	17332	1755	603	13830	5390	4278	14	15	3845
Carlton	17148	2709	747	14919	3922	7736	13	5	3005
Carver	30556	4920	939	26820	10201	8349	28	4	7942
Cass	14425	2124	983	12328	4276	4901	7	7	2939
Chippewa	7824	1076	466	6724	2143	2929	5	2	1505
Chisago	19211	3545	631	17177	4813	7077	9	11	5098
Clay	29285	4653	1292	23745	9666	9845	19	6	3835
Clearwater	4547	521	202	3806	1315	1587	3	2	841
Cook	3034	448	327	2628	878	1005	1	0	704
Cottonwood	8490	854	371	6701	2481	2382	3	2	1749
Crow Wing	27998	4583	2139	24779	9112	8896	25	5	6367
Dakota	176222	30745	8016	157365	52312	63660	144	33	40244
Dodge	9243	1503	345	8027	3049	2620	9	0	2231
Douglas	17644	2552	1245	15949	6356	5252	8	1	4138
Fairbault	10652	780	569	9245	3439	3339	9	2	2322
Fillmore	12016	1937	404	10732	3583	3977	4	6	3011
Freeborn	19833	3179	1063	17973	5089	7759	8	4	4878
Goodhue	22938	3602	935	21593	7321	7916	34	25	5790
Grant	4891	366	212	3688	1201	1561	4	1	885
Hennepin	688903	101775	39108	588335	179581	278648	868	314	123659
Houston	11233	1892	447	10547	3853	3744	6	2	2697
Hubbard	10130	1267	655	8660	3227	3362	6	3	1949
Isanti	14823	2754	536	13458	3988	5386	16	1	3898
Itasca	23987	3113	1060	21602	5952	9621	13	4	5147
Jackson	7206	821	363	6302	1824	2481	4	0	1918
Kanabec	7255	1158	295	6313	1876	2532	8	2	1836
Kandiyohi	22097	3540	1131	19742	6784	7914	16	4	4869
Kiltson	4146	261	170	3028	1098	1307	3	1	558
Koochiching	8487	1508	428	7500	1954	3474	4	2	1993

Lac qui Parle	5897	583	304	5003	1435	2342	5	1	1163
Lake	7182	775	379	6384	1465	3415	9	2	1437
Lake of the Woods	2308	315	236	2221	762	794	0	0	629
LeSueur	15116	1807	458	12059	3858	4662	16	3	3363
Lincoln	4583	380	132	3680	1084	1555	1	0	967
Lyon	14642	3149	610	12432	4591	4481	13	4	3180
McLeod	17820	3152	630	15526	5422	4919	17	5	4933
Mahnomen	3315	251	149	2403	854	1035	4	1	483
Marshall	6190	665	432	5774	2136	2309	4	2	1306
Martin	12912	1744	701	11697	4438	4019	16	3	3089
Meeker	13230	1541	502	10611	3497	3861	8	4	3120
Mille Lacs	11546	1492	469	9624	2814	3648	15	17	2615
Morrison	17176	2265	670	14565	5038	5588	21	4	3710
Mower	23001	3269	1025	20507	5147	9935	16	13	5001
Murray	5886	614	275	5262	1609	1993	3	3	1588
Nicollet	17372	3242	728	15084	5091	6055	17	5	3799
Nobles	11363	1610	495	10128	3548	3756	9	2	2586
Norman	4881	595	261	4162	1541	1784	2	2	776
Ornsted	67774	8891	3557	56863	23404	19039	48	10	13806
Otter Tail	30905	4405	1828	26874	11074	9176	21	4	6274
Pennington	7493	1098	308	6450	2155	2578	7	7	1598
Pine	13730	1647	475	10878	2841	4929	15	6	2952
Pipestone	5706	760	273	5263	1953	1773	1	2	1429
Polk	17639	2568	864	15318	5817	5850	21	14	3176
Pope	7092	839	472	6038	1886	2619	5	1	1390
Ramsey	280758	52960	17330	245462	68206	130932	295	143	50757
Red Lake	2943	269	104	2230	691	1020	3	0	472
Redwood	9723	1388	512	8954	3408	2740	4	1	2710
Renville	10207	1377	362	8966	2852	3414	6	2	2598
Rice	27653	4843	1197	24444	7015	10908	18	14	6057
Rock	6315	795	348	5375	2065	2006	3	2	1244
Roseau	8307	1506	351	7341	2785	2346	5	2	2099
St. Louis	130337	16496	5490	109703	24579	61813	125	57	21714
Scott	34656	6913	1109	32392	10936	11225	41	6	9881
Sherburne	23527	4986	870	23028	7339	7843	14	2	6534
Sibley	8489	994	279	7267	2315	2421	7	0	2407
Steams	68787	13667	1569	59657	22502	21451	64	33	14834
Steele	17146	3404	1001	16116	5964	5152	56	7	4542
Stevens	5884	936	286	5867	2229	2466	6	2	1086
Swift	6843	794	319	6036	1603	2980	7	1	1359
Todd	13897	1514	530	11186	3990	4059	9	1	2976
Traverse	2988	220	211	2505	841	1053	1	0	582
Wabasha	11326	2094	301	10333	3397	3736	7	3	3012
Wadena	9088	820	375	6446	2492	2340	15	2	1535
Waseca	11196	1712	449	9192	3118	3146	6	8	2621
Washington	93860	15298	4208	85684	26568	35820	86	24	22585
Watsonwan	6951	633	281	5617	1871	2100	4	3	1574
Wilkin	4190	547	177	3550	1626	1122	2	1	748
Winona	32220	6087	950	24666	8585	9707	21	11	5993
Wright	38055	7819	1560	35364	11650	12465	46	13	10829
Yellow Medicine	7202	793	284	6251	1909	2593	3	0	1645
TOTALS	2711262	427639	131649	2355796	747841	1020997	2659	990	562506

VOTE FOR PRESIDENT AND VICE PRESIDENT OF THE UNITED STATES BY COUNTY

NOVEMBER 3, 1992 STATE GENERAL ELECTION

PRESIDENT AND VICE PRESIDENT

COUNTY	NLP HAGELIN and TOMPKINS	NAP FULANI and MUNOZ	CP GRITZ and MINETT	MTP PHILLIPS and KNIGHT	IER LAROUCHE and BEVEL	LIB MARROU and LORD	WRITE IN
Aitkin	11	1	15	8	4	4	2
Anoka	63	24	174	22	27	174	129
Becker	11	2	9	11	3	20	10
Beltrami	13	5	21	9	4	21	9
Benton	12	1	50	2	1	18	4
Big Stone	3	0	7	0	3	2	0
Blue Earth	13	7	68	12	5	24	39
Brown	6	2	25	8	14	13	11
Carlton	6	3	5	8	2	20	22
Carver	11	3	14	8	7	24	13
Cass	14	4	25	5	3	6	10
Chippewa	4	0	16	2	4	4	3
Chisago	10	2	56	13	2	15	13
Clay	10	14	4	9	12	38	20
Clearwater	0	0	4	2	0	3	1
Cook	1	0	2	17	0	4	6
Cottonwood	6	1	7	4	5	6	5
Crow Wing	15	0	69	8	8	25	9
Dakota	66	15	160	33	35	212	166
Dodge	4	0	33	2	5	13	6
Douglas	9	0	68	3	2	14	8
Faribault	5	1	13	5	0	1	10
Fillmore	6	2	57	3	3	5	1
Freeborn	7	2	43	5	1	11	6
Goodhue	14	4	94	9	4	26	13
Grant	1	0	9	1	0	2	1
Hennepin	367	494	396	117	125	1121	929
Houston	3	2	106	2	3	25	8
Hubbard	10	1	5	7	1	8	10
Isanti	9	0	32	7	3	14	12
Itasca	16	3	21	15	9	25	12
Jackson	2	0	2	2	6	5	8
Kanabec	9	2	10	3	3	4	3
Kandiyohi	10	2	26	6	2	11	12
Kittson	0	0	1	2	2	8	4
Koochiching	3	0	12	5	1	12	5

Lac qui Parle	2	1	8	3	1	6	1
Lake	5	3	3	5	0	9	4
Lake of the Woods	0	0	3	2	5	1	2
LeSueur	8	3	15	6	3	9	8
Lincoln	4	0	7	8	6	4	0
Lyon	3	0	8	8	6	12	18
McLeod	8	1	9	7	6	11	9
Mahnomen	4	0	1	1	3	1	2
Marshall	4	0	3	2	6	4	27
Martin	4	1	13	4	2	14	6
Meeker	8	1	18	7	4	8	4
Mille Lacs	13	4	12	3	3	10	0
Morrison	17	0	37	10	1	6	10
Mower	9	1	56	6	1	19	6
Murray	5	0	7	0	1	3	1
Nicollet	4	4	17	4	3	17	23
Nobles	1	1	13	6	2	4	2
Norman	3	2	1	0	5	4	1
Olmsted	33	7	165	10	13	67	60
Otter Tail	34	1	13	6	10	34	23
Pennington	5	1	2	2	3	1	0
Pine	6	1	29	9	9	10	6
Pipestone	1	1	2	4	0	2	2
Polk	15	2	7	7	4	19	2
Pope	9	0	50	1	2	5	2
Ramsey	144	226	254	66	51	490	351
Red Lake	1	0	7	0	1	2	4
Redwood	3	0	13	3	16	7	8
Renville	6	2	14	8	5	5	8
Rice	15	4	15	1	4	33	29
Rock	5	1	5	2	2	2	1
Roseau	3	1	11	4	3	5	5
St. Louis	62	30	83	49	32	182	89
Scott	14	6	30	7	6	42	22
Sherburne	8	0	25	8	4	37	27
Sibley	3	3	15	2	6	3	3
Stearns	43	13	249	23	18	60	50
Steele	17	7	19	6	4	15	0
Stevens	2	2	10	1	1	8	3
Swift	6	1	21	1	3	3	6
Todd	10	1	30	4	8	6*	10
Traverse	0	0	0	2	4	1	0
Wabasha	9	0	27	1	3	13	9
Wadena	7	0	4	3	1	8	1
Waseca	4	3	73	4	1	10	2
Washington	42	17	107	17	15	145	73
Watsonwan	2	1	9	4	0	4	6
Wilkin	1	0	2	1	4	1	2
Winona	20	4	111	5	6	29	26
Wright	20	3	45	12	12	40	25
Yellow Medicine	4	1	26	3	4	5	0
TOTAL	1406	958	3363	733	622	3373	2499

VOTE FOR SUPREME COURT BY COUNTY

NOVEMBER 3, 1992 STATE GENERAL ELECTION

COUNTY	CHIEF JUSTICE - SUPREME COURT (KEITH SEAT)		(GARDEBRING SEAT)		ASSOCIATE JUSTICE - SUPREME COURT (TOMLIANOVICH SEAT)		(YETKA SEAT)	
	A.M. (SANDY) KEITH	ROSS A. PHELPS	SANDRA S. GARDEBRING	ROGER A. PETERSON	MARK DOUGLASS	ESTHER M. TOMLIANOVICH	KEVIN JOHNSON	ALAN C. PAGE
Aitkin	3864	2744	3467	3150	3375	3055	2944	3662
Anoka	68135	43511	66256	43886	50093	58066	41202	72286
Becker	7757	4040	6586	5050	5333	5961	5230	6237
Beltrami	8676	4802	7521	5870	5782	7244	5222	8215
Benton	7538	4450	6731	5011	5191	6355	4641	7235
Big Stone	2190	909	1818	1279	1381	1667	1406	1675
Blue Earth	15379	9057	15169	9086	10778	13217	9032	15684
Brown	7899	3937	6971	4691	5126	6292	4578	7413
Carlton	8114	5012	7456	5486	6091	6587	5462	7595
Carver	13883	8509	13201	8923	9682	11859	8289	14398
Cass	6275	4164	5429	4818	4941	5001	4469	5742
Chippewa	4008	1952	3481	2418	2701	3078	2453	3515
Chisago	8867	6067	8144	6706	7181	7423	6350	8771
Clay	14105	5580	12890	6644	7339	11668	8624	10499
Clearwater	1874	1214	1670	1443	1434	1524	1393	1640
Cook	1506	741	1450	783	886	1290	946	1292
Cottonwood	3953	1969	3490	2359	2715	3037	2267	3702
Crow Wing	12819	8545	11294	9796	9744	10721	8539	12369
Dakota	83204	46134	78476	49509	53281	71247	46250	85622
Dodge	4922	2367	3963	2962	3166	3634	2590	4392
Douglas	8248	5304	7269	5954	6397	6512	5712	7656
Faribault	5703	2620	4931	3303	3530	4469	3056	5319
Fillmore	6539	3080	4838	4402	4618	4432	4027	5195
Freeborn	10128	5609	8094	7292	7463	7467	6236	9168
Goodhue	12575	6427	10743	7883	8271	9929	7517	11354
Grant	2253	1101	1901	1388	1468	1727	1420	1848
Hennepin	301920	160800	288081	168938	185833	256796	172224	313231
Houston	4732	4607	4804	4191	4356	4451	4433	4306
Hubbard	4807	2588	3986	3343	3467	3652	3109	4165
Isanti	7431	4551	6790	5130	5539	6198	5193	6823
Itasca	11327	6590	9842	7622	8002	9024	6828	10704
Jackson	3368	2385	3316	2334	2711	2895	2184	3559
Kanabec	3448	2183	3085	2456	2757	2711	2451	3106
Kandiyohi	11169	6455	10313	7214	7584	9662	6735	11211
Kittson	1725	876	1428	1147	1172	1340	1298	1209
Koochiching	4360	2063	3665	2649	2915	3270	2894	3354

Lac qui Parle	2933	1378	2316	1931	2163	2011	2004	2368
Lake	3832	1822	3414	2237	2407	3147	2365	3308
Lake of the Woods	1181	660	1054	776	816	974	837	933
LeSueur	7102	3678	6489	4185	4904	5680	4097	6831
Lincoln	2125	1094	1807	1371	1501	1599	1506	1703
Lyon	7193	3653	6504	4230	5198	5421	4817	6209
McLeod	8857	4649	7867	5521	6398	6705	5179	8385
Mahnomen	1340	663	1090	915	902	1058	1040	918
Marshall	3344	1704	2885	2138	2293	2621	2342	2563
Martin	6633	3730	5926	4309	4985	5096	3987	6484
Meeker	5770	3546	5286	4134	4520	4708	3854	5725
Millie Lacs	4781	2972	4183	3385	3674	3749	3162	4717
Morrison	7356	5113	6117	6141	6443	5444	5406	6931
Mower	12365	5988	10349	7551	8241	9357	7093	11095
Murray	3135	1441	2553	1938	2417	2000	2120	2458
Nicollet	9024	4297	8441	4796	5662	7427	5082	8389
Nobles	5564	3163	5196	3360	3808	4515	3474	5040
Norman	2520	1099	2162	1435	1449	2031	1805	1704
Olmsted	37015	12344	29243	16673	17684	26966	16741	29215
Otter Tail	14594	8345	12933	9843	10162	12170	9494	13280
Pennington	3530	1914	3023	2397	2382	2931	2646	2767
Pine	5503	3889	5205	4102	4602	4559	3831	5593
Pipestone	2762	1566	2516	1758	2014	2085	1911	2371
Polk	8554	4403	7190	5735	5483	7093	5955	6786
Pope	3341	1965	2795	2440	2567	2586	2416	2925
Ramsey	134004	66972	125443	73189	75819	115122	70574	138524
Red Lake	1238	605	1076	773	797	1024	756	1114
Redwood	5070	2805	4199	3586	3983	3638	3389	4632
Renville	5076	2963	4388	3682	3833	4121	3156	5086
Rice	13096	6531	11866	7436	8167	10446	7175	12560
Rock	3203	1525	2894	1846	2072	2611	2173	2492
Roseau	3706	2254	3265	2796	3001	2969	2917	2995
St. Louis	60764	31474	54213	36774	39014	49766	35379	56345
Scott	16723	11014	16306	11227	13013	13958	10796	17586
Sherburne	10935	7623	10546	7876	9012	9070	7077	11705
Sibley	4064	2380	3630	2753	3060	3234	2816	3715
Stearns	31193	17998	28003	20834	21491	25921	18576	30266
Steele	8782	4884	7973	5423	5943	7187	5818	8039
Stevens	3305	1611	2957	1909	2120	2651	2007	2861
Swift	3350	2030	2998	2347	2499	2727	2418	2996
Todd	5667	3829	4798	4662	4741	4379	4321	5178
Traverse	1552	646	1240	903	963	1127	927	1233
Wabasha	6289	3009	5342	3660	4425	4425	3581	5457
Wadena	3254	2239	2880	2607	2706	2621	2446	3000
Waseca	5192	2751	4595	3326	3448	4256	3285	4801
Washington	44179	26863	41294	29184	29300	39735	24591	48027
Watsonwan	3361	1652	2772	2181	2249	2575	1949	3062
Wilkin	2027	923	1735	1153	1203	1597	1225	1612
Winona	13359	7564	12129	8347	9589	10536	7855	12641
Wright	18132	12590	16774	13548	15883	13775	12127	18653
Yellow Medicine	3858	1884	3289	2415	2805	2826	2526	3203
TOTAL	1266434	694638	1161698	772854	836114	1047691	750228	1240633

VOTE FOR UNITED STATES REPRESENTATIVE BY COUNTY NOVEMBER 3, 1992 GENERAL ELECTION

FIRST DISTRICT			SECOND DISTRICT			THIRD DISTRICT			
County	IR TIMOTHY R. DROOGSMA	DFL TIMOTHY J. (TIM) PENNY	County	IR CAL LUDEMAN	DFL DAVID MINGE	IND STAN BENTZ	IR JIM RAMSTAD	DFL PAUL MANDELL	GRP DWIGHT FELLMAN
Blue Earth	7567	19555	Big Stone	1349	1845	147			
Dakota	1145	2581	Brown	7141	5701	604	Dakota	79258	46561
Dodge	1939	5867	Carver	13506	10179	1724	Hennepin	106421	46460
Faribault	2402	6677	Chippewa	2297	4126	138	Scott	4983	2558
Fillmore	2310	8256	Cottonwood	3332	3014	240	Washington	9578	9027
Freeborn	3623	13524	Hennepin	1580	1152	210			
Goodhue	5513	15304	Jackson	2589	3385	184			
Houston	2971	7302	Kandiyohi	8150	10689	584			
LeSueur	2895	8904	Lac qui Parle	1910	2855	113			
Mower	3656	16526	Lincoln	1925	1559	87			
Olmsted	15856	39505	Lyon	7729	4236	228			
Rice	5113	17132	McLeod	7560	6545	809			
Scott	1480	2452	Martin	5727	5211	456			
Steele	3928	11713	Meeker	4610	5252	507			
Wabasha	2519	7564	Murray	2635	2415	112			
Waseca	2171	6831	Nicollet	6652	7424	559			
Winona	7279	16676	Nobles	4103	5387	231			
			Pipestone	2692	2138	144			
			Redwood	5469	3016	268			
			Renville	4040	4434	335*			
			Rock	2605	2475	135			
			Scott	8807	9153	1260			
			Sibley	3294	3444	336			
			Swift	2165	3589	173			
			Watsonwan	2441	2846	181			
			Wright	14816	16543	2205			
			Yellow Medicine	2463	3543	176			
TOTAL	72367	206369	TOTAL	131587	132156	12246			

FOURTH DISTRICT	IR	DFL	GRP	IND	NLP	SWP	FIFTH DISTRICT	IR	DFL	NLP	GRP	SWP	NAP	IND
County	IAN	BRUCE	DAN	JAMES	LYNN	JO	County	STEPHEN	MARTIN	MARY	RUSSELL	CHRISTO-	SANDRA	GLENN
	MAITLAND	F.	R.	L.	MARVIN	ROTHEN-		A.	OLAV	MELLEN	B.	PHER	COLEMAN	MESAROS
		VENTO	VACEK	WILLES	JOHNSON	BERG		MORIARTY	SABO		BENTLY	NISAN		
Dakota	5716	9450	225	378	239	60	Hennepin	77093	174139	5499	6786	2062	5927	4809
Ramsey	87699	140510	3935	5761	3074	1109								
Washington	8329	9836	258	593	289	67	TOTAL	77093	174139	5499	6786	2062	5927	4809
TOTAL	101744	159796	4418	6732	3602	1236								

SIXTH DISTRICT	IR	DFL	IND	IFP	NLP	SEVENTH DISTRICT	IR	DFL	EIGHTH DISTRICT	IR	DFL	TLC	PCP
County	ROD	GERRY	DEAN	JAMES	TOM	County	BERNIE	COLLIN	County	PHIL	JAMES	FLOYD	HARRY
	GRAMS	SIKORSKI	BARKLEY	H.	FIRNSTAHL		OMANN	C.		HERWIG	L.	A.	ROBB
				PETERSON				PETERSON			OBERS-	HENS-	WELTY
											STAR	PETER	
Anoka	54064	45995	19629	6358	1798	Becker	5745	7474	Aitkin	2573	3927	260	661
Hennepin	57735	38811	21317	7542	412	Beltrami	6540	8998	Benton	2300	3869	154	459
Sherburne	1143	609	277	130	9	Benton	3846	2681	Carlton	3839	8723	1186	769
Washington	20432	14510	7041	2355	178	Clay	8961	13122	Cass	4027	6384	340	987
Wright	190	91	65	26	3	Clearwater	1568	2149	Chisago	5005	9320	395	1880
TOTAL	133564	100016	48329	16411	2400	Douglas	8357	6813	Cook	842	1370	132	211
						Grant	1606	2004	Crow Wing	8089	12789	730	2059
						Hubbard	4173	4281	Isanti	3814	7639	286	1339
						Kittson	999	1976	Itasca	6444	11638	594	1604
						Lake of the			Kanabec	1819	3582	121	628
						Woods	754	1397	Koochiching	2365	4270	167	486
						Mahnomen	991	1371	Lake	1614	4094	171	372
						Marshall	1793	3924	Mille Lacs	3214	4617	242	934
						Morrison	7152	4185	Morrison	659	1850	63	279
						Norman	1514	2542	Pine	2597	6401	678	932
						Otter Tail	13403	12844	St. Louis	28409	66837	2612	6742
						Pennington	2289	3998	Sherburne	6213	9794	471	2267
						Polk	6154	8681					
						Pope	2721	3167	TOTAL	83823	167104	8602	22619
						Red Lake		1554					
						Roseau	2734	4444					
						Steams	34223	21967					
						Stevens	2483	3135					
						Todd	5781	5177					
						Traverse	1010	1403					
						Wadena	3295	2979					
						Wilkin	1676	1620					
						TOTAL	130396	133886					

VOTE FOR STATE SENATOR AND STATE REPRESENTATIVE BY COUNTY

NOVEMBER 3, 1992 GENERAL ELECTION

**STATE SENATOR
DISTRICT 1**

IR
LAURITZ
BUDDY
JENSEN

DFL
LEROY
STUMPF

County	IR	DFL
Kittson	952	2022
Lake of the Woods	700	1433
Marshall	1452	4243
Pennington	1581	4695
Polk	1750	2637
Red Lake	365	1815
Roseau	2533	4588
TOTAL	9333	21433

**STATE SENATOR
DISTRICT 2**

IR
AUGUST
OLLRICH

DFL
ROGER D.
MOE

County	IR	DFL
Becker	1576	2644
Beltrami	933	2608
Clay	492	778
Clearwater	1565	2165
Mahnomen	1112	1237
Norman	1723	2369
Polk	3805	6553
TOTAL	11206	18354

**STATE SENATOR
DISTRICT 3**

IR
BOB
LEMEN

DFL
BOB
LESSARD

County	IR	DFL
Aitkin	1302	2056
Itasca	7043	12967
Koochiching	1691	5587
St. Louis	365	1111
TOTAL	10401	21721

**STATE
REPRESENTATIVE
DISTRICT 1A**

IR
ALLAN
"BUDDY"
MAGNUSSON

DFL
JIM
TUNHEIM

County	IR	DFL
Kittson	1054	1934
Lake of the Woods	941	1208
Marshall	1098	2673
Roseau	4229	3018
TOTAL	7322	8833

**STATE
REPRESENTATIVE
DISTRICT 2A**

IR
JIM
OLSON

DFL
BERNARD L.
"BERNIE"
LIEDER

County	IR	DFL
Becker	230	242
Clay	586	650
Mahnomen	803	752
Norman	1605	2425
Polk	2929	5251
TOTAL	6133	9320

**STATE
REPRESENTATIVE
DISTRICT 3A**

DFL
IRV
ANDER-
SON

County	DFL
Itasca	5621
Koochiching	6262
St. Louis	647
TOTAL	12530

**STATE
REPRESENTATIVE
DISTRICT 1B**

IR
TIM
FINSETH

DFL
WALLY
SPARBY

County	IR	DFL
Marshall	790	1129
Pennington	1715	4516
Polk	1810	2462
Red Lake	488	1676
TOTAL	4803	9783

**STATE
REPRESENTATIVE
DISTRICT 2B**

IR
LYLE
DAKEN

DFL
EDGAR
OLSON

County	IR	DFL
Becker	1413	2058
Beltrami	1179	2325
Clearwater	1296	2402
Mahnomen	224	525
Polk	558	1369
TOTAL	4670	8679

**STATE
REPRESENTATIVE
DISTRICT 3B**

IR
NONA
RARDIN

DFL
LOREN A.
SOLBERG

County	IR	DFL
Aitkin	1449	1911
Itasca	3791	8862
St. Louis	145	507
TOTAL	5385	11280

**STATE SENATOR
DISTRICT 4**

IR ALICE FUGLE- STAD	DFL HAROLD "SKIP" FINN
County	
Beltrami	4895 7170
Cass	4695 7149
Hubbard	3285 5224
Itasca	89 191
Wadena	563 880
TOTAL	13527 20614

**STATE
REPRESENTATIVE
DISTRICT 4A**

IR ADAM STEELE	DFL BOB JOHNSON
County	
Beltrami	2182 9470
Hubbard	1118 2893
TOTAL	3300 12363

**STATE
REPRESENTATIVE
DISTRICT 4B**

IR SHERRIE FRANKLIN	DFL ANTHONY G. (TONY) KINKEL
County	
Cass	4249 7477
Hubbard	1695 2720
Itasca	77 193
Wadena	523 926
TOTAL	6544 11316

**STATE SENATOR
DISTRICT 7**

IR ELI J. MILETICH	DFL SAM G. SOLOIN
County	
Saint Louis	11913 21053
TOTAL	11913 21053

**STATE SENATOR
DISTRICT 5**

IR MATT MATA- SICH	DFL JERRY R. JANEZICH
County	
Saint Louis	10044 25236
TOTAL	10044 25236

**STATE
REPRESENTATIVE
DISTRICT 5A**

DFL TOM RUKAVINA
County
St. Louis
TOTAL
15856 15856

**STATE
REPRESENTATIVE
DISTRICT 5B**

IR W. F. (BILL) BETZLER	DFL DAVID J. TOMASSONI
County	
St. Louis	4000 13090
TOTAL	4000 13090

**STATE SENATOR
DISTRICT 8**

IR WAYNE GILBEY	DFL FLORIAN CHMIE- LEWSKI
County	
Aitkin	1202 2793
Carlton	3475 11064
Pine	2189 5765
St. Louis	2188 4861
TOTAL	9054 24483

**STATE SENATOR
DISTRICT 6**

IR JERRY SHUSTER	DFL DOUGLAS J. "DOUG" JOHNSON	IND THOMAS V. REYNOLDS
County		
Cook	876 1373	273
Koochiching	0 2	0
Lake	1315 4268	603
St. Louis	7071 16817	4525
TOTAL	9262 22460	5401

**STATE
REPRESENTATIVE
DISTRICT 6A**

DFL DAVID P. BATTAGLIA
County
Cook
Koochiching
Lake
St. Louis
TOTAL
2054 2 5542 9015 16613

**STATE
REPRESENTATIVE
DISTRICT 6B**

IR BEN BOO	DFL THOMAS HUNTLEY
Counties	
St. Louis	8013 10231
TOTAL	8013 10231

**STATE SENATOR
DISTRICT 9**

IR BOB FRIED- ERICH	DFL KEITH LANG- SETH
County	
Becker	599 1286
Clay	7452 14099
Otter Tail	1523 2114
Wilkin	2013 1455
TOTAL	11587 18954

STATE REPRESENTATIVE DISTRICT 7A	IR RILLA A. OPELT	DFL WILLARD MUNGER
County St. Louis	5117	9871
TOTAL	5117	9871

STATE REPRESENTATIVE DISTRICT 8A	IR JAN GRANNES	DFL MARY MURPHY
County Carlton St. Louis	4817 3210	4280 3900
TOTAL	8027	8180

STATE REPRESENTATIVE DISTRICT 9A	IR KEVIN GOODNO	DFL DIANE WRAY WILLIAMS
County Clay	9146	5661
TOTAL	9146	5661

STATE REPRESENTATIVE DISTRICT 7B	IR LLOYD VIENNEAU	DFL MIKE JAROS
County St. Louis	5906	10573
TOTAL	5906	10573

STATE REPRESENTATIVE DISTRICT 8B	IR ZOE JOHNSON	DFL BECKY LOUREY
County Altlin Carlton Pine	1404 1754 2575	2566 3543 5380
TOTAL	5733	11489

STATE REPRESENTATIVE DISTRICT 9B	IR ROBERT L. (BOB) WESTFALL	DFL MARVIN K. DAUNER
County Becker Clay Otter Tail Wilkin	652 2065 2015 1866	1218 4856 1573 1505
TOTAL	6598	9152

STATE SENATOR DISTRICT 10	IR CAL LARSON	DFL KATI ERIKSSON SASSEVILLE
County Douglas Otter Tail Pope Steams	7882 9524 1585 1558	5405 6247 1539 987
TOTAL	20549	14178

STATE SENATOR DISTRICT 11	IR ARLES KUMPULA	DFL DALLAS C. SAMS
County Becker Douglas Otter Tail Steams Todd Wadena	3112 416 3008 343 3537 1683	4022 894 3709 421 7384 3149
TOTAL	12099	19579

STATE SENATOR DISTRICT 12	IR FOREST W. HYATT	DFL DON SAMUEL- SON
County Cass Crow Wing Morrison	56 9533 3333	99 14243 6646
TOTAL	12922	20988

STATE REPRESENTATIVE DISTRICT 10A	IR LARRY "BUD" NORNES	DFL BOB ANDERSON
County Douglas Otter Tail	678 7566	836 8124
TOTAL	8244	8960

STATE REPRESENTATIVE DISTRICT 11A	IR JIM O'GORMAN	DFL SYDNEY G. NELSON
County Becker Otter Tail Wadena	4344 2326 1157	2828 3956 1803
TOTAL	7827	8587

STATE REPRESENTATIVE DISTRICT 12A	IR DAVE ZON- TELLI	DFL KRIS HASS- KAMP
County Crow Wing	7100	10327
TOTAL	7100	10327

STATE REPRESENTATIVE DISTRICT 10B	IR HILDA BETTER- MANN	DFL HELEN CLAGGETT
County		
Douglas	8458	3405
Pope	1658	1470
Stearns	1591	894
TOTAL	11707	5769

STATE REPRESENTATIVE DISTRICT 11B	IR JERRY MAR- COULLIER	DFL RICHARD "RICK" KRUEGER
County		
Douglas	458	856
Otter Tail	166	275
Stearns	395	380
Todd	4172	6713
Wadena	823	1028
TOTAL	6014	9252

STATE REPRESENTATIVE DISTRICT 12B	IR LEONA MINION	DFL STEPHEN G. WENZEL
County		
Cass	59	99
Crow Wing	2181	4044
Morrison	3185	6944
TOTAL	5425	11087

STATE SENATOR DISTRICT 13	IR KAREN NOVAK	DFL CHARLES A. "CHARLIE" BERG
County		
Big Stone	1483	1937
Chippewa	3497	2615
Douglas	422	364
Grant	1684	1944
Lac qui Parle	2017	2859
Pope	1233	1298
Stevens	2582	3108
Swift	2542	3420
Traverse	1152	1307
TOTAL	16612	18852

STATE SENATOR DISTRICT 14	IR ALETA EDIN	DFL JOE BERTRAM
County		
Benton	206	627
Morrison	537	1631
Pope	42	175
Stearns	6038	22572
TOTAL	6823	25005

STATE SENATOR DISTRICT 15	IR DEAN ELTON JOHNSON	DFL GARY W. KUBLY
County		
Chippewa	111	387
Kandiyohi	11297	8116
McLeod	392	403
Meeker	809	851
Renville	4119	4555
Yellow Medicine	249	990
TOTAL	16977	15302

STATE REPRESENTATIVE DISTRICT 13A	IR MERLIN BEYER	DFL CHUCK BROWN
County		
Big Stone	190	728
Douglas	339	430
Grant	1180	2407
Pope	830	1669
Stevens	2072	3634
Swift	481	1360
Traverse	814	1638
TOTAL	5906	11866

STATE REPRESENTATIVE DISTRICT 14A	IR STEVE DEHLER	DFL JIM READ
County		
Benton	343	474
Morrison	1151	985
Stearns	6082	6019
TOTAL	7576	7478

STATE REPRESENTATIVE DISTRICT 15A	IR TOM VAN ENGEN	DFL ALAN W WELLE
County		
Kandiyohi	6641	9247
TOTAL	6641	9247

STATE REPRESENTATIVE DISTRICT 13B	IR SHARON CLARK	DFL DOUG PETER- SON
County		
Big Stone	1155	1331
Chippewa	2793	3238
Lac qui Parle	1375	3551
Swift	1765	2352
TOTAL	7088	10472

STATE REPRESENTATIVE DISTRICT 14B	DFL JEFF BERTRAM
County	
Pope	209
Stearns	14886
TOTAL	15095

STATE REPRESENTATIVE DISTRICT 15B	IR DEAN URDAHL	DFL ROGER COOPER
County		
Chippewa	216	264
Kandiyohi	1481	1685
McLeod	414	403
Meeker	858	823
Renville	3976	4819
Yellow Medicine	535	688
TOTAL	7480	8682

**STATE SENATOR
DISTRICT 16** **IR** **DFL**
JOANNE LORI
BENSON NELSON

County		
Benton	3765	2615
Stearns	14583	10651
TOTAL	18348	13266

**STATE SENATOR
DISTRICT 17** **IR** **DFL**
DAN C. R.
STEVENS "CHUCK"
DAVIS

County		
Benton	3505	3058
Kanabec	2392	2452
Mille Lacs	4899	4021
Morrison	700	1019
Sherburne	4364	4345
TOTAL	15860	14895

**STATE SENATOR
DISTRICT 18** **IR** **DFL**
BILL JANET
WEIN- B.
REICH JOHNSON

County		
Chisago	6120	10514
Isanti	4736	8381
Kanabec	426	852
Pine	869	1789
TOTAL	12151	21536

**STATE REPRESENTATIVE
DISTRICT 16A** **IR** **DFL**
PAUL JOE
BUGBEE OPATZ

County		
Benton	3088	3162
Stearns	3997	4970
TOTAL	7085	8132

**STATE REPRESENTATIVE
DISTRICT 17A** **IR** **DFL**
LEROY JOEL
KOPPEN- W.
DRAYER KENNEDY

County		
Kanabec	2024	2854
Mille Lacs	5443	3578
Morrison	776	971
Sherburne	1	1
TOTAL	8244	7404

**STATE REPRESENTATIVE
DISTRICT 18A** **IR** **DFL**
JIM HAROLD
ROST- LASLEY
BERG

County		
Chisago	547	788
Isanti	5709	7278
Kanabec	481	766
Pine	140	245
TOTAL	6877	9097

**STATE REPRESENTATIVE
DISTRICT 16B** **IR** **DFL**
DAVE ROBIN
GRUENES H
WHITESIDE

County		
Stearns	10408	5257
TOTAL	10408	5257

**STATE REPRESENTATIVE
DISTRICT 17B** **IR** **DFL**
SAM GERALD
DODGE J. JERRY
BAUERLY

County		
Benton	2029	4563
Sherburne	3259	5449
TOTAL	5288	10012

**STATE REPRESENTATIVE
DISTRICT 18B** **IR** **DFL**
TIM LOREN
MARING GEO
JENNINGS

County		
Chisago	7100	8100
Pine	828	1434
TOTAL	7928	9534

**STATE SENATOR
DISTRICT 19** **IR** **DFL**
JAMES BETTY
R. ADKINS
LEFEBVRE

County		
Sherburne	6637	5633
Wright	9473	11393
TOTAL	16110	17026

**STATE SENATOR
DISTRICT 20** **IR** **DFL**
STEVE NATH
DILLE PICKERING

County		
Carver	2271	1841
McLeod	6934	3681
Meeker	6374	2367
Stearns	109	41
Wright	3903	3402
TOTAL	19591	11332

**STATE SENATOR
DISTRICT 21** **IR** **DFL**
ARLENE PAUL
LESEW- SOBO-
SKI CINSKI

County		
Lincoln	1768	1787
Lyon	5714	4551
Murray	412	356
Nobles	665	802
Pipestone	2673	2368
Redwood	822	968
Rock	2698	2521
Yellow Medicine	2386	2515
TOTAL	17138	15868

STATE REPRESENTATIVE DISTRICT 19A

IR	DFL
MARK OLSON	BOB MC-EACHERN
County	
Sherburne	3590
Wright	5205
TOTAL	8795

STATE REPRESENTATIVE DISTRICT 20A

IR	DFL
ROBERT NESS	NANCY LARSON
County	
McLeod	3545
Meeker	4201
Stearns	90
Wright	176
TOTAL	8012

STATE REPRESENTATIVE DISTRICT 21A

IR	DFL
JIM GIRARD	REED QUENEMOEN
County	
Lyon	6092
Redwood	1125
Yellow Medicine	2165
TOTAL	9382

STATE REPRESENTATIVE DISTRICT 19B

IR	DFL
BRUCE D. ANDERSON	STEPHANIE KLINZING
County	
Sherburne	2580
Wright	5196
TOTAL	7776

STATE REPRESENTATIVE DISTRICT 20B

IR	DFL
TONY ONNEN	MEL MOENCH
County	
Carver	2345
McLeod	2317
Wright	4310
TOTAL	8972

STATE REPRESENTATIVE DISTRICT 21B

IR	DFL
RICHARD MULDER	ANDY STEENSMAN
County	
Lincoln	1876
Lyon	229
Murray	253
Nobles	464
Pipestone	2005
Rock	1658
TOTAL	6485

STATE SENATOR DISTRICT 22

IR	DFL
GARY D. SPAETH	JIM VICKERMAN
County	
Brown	346
Cottonwood	2492
Jackson	2012
Lyon	519
Martin	1175
Murray	1131
Nobles	2646
Redwood	476
Watonswan	617
TOTAL	11414

STATE SENATOR DISTRICT 23

IR	DFL
DENNIS FREDERICKSON	JOHN WEBSTER
County	
Blue Earth	372
Brown	7912
McLeod	1800
Nicollet	1818
Redwood	3750
Sibley	3580
TOTAL	19232

STATE SENATOR DISTRICT 24

IR	DFL
TOI ROCHOVITZ	JOHN C. HOTTINGER
County	
Blue Earth	6871
LeSueur	1582
Nicollet	4451
TOTAL	12904

STATE REPRESENTATIVE DISTRICT 22A

IR	DFL
MICHAEL PEIL	TED WINTER
County	
Cottonwood	311
Jackson	129
Lyon	724
Murray	1296
Nobles	3435
Redwood	240
TOTAL	6135

STATE REPRESENTATIVE DISTRICT 23A

IR	DFL
BARB VICKERMAN	
County	
Brown	7851
Redwood	4938
TOTAL	12789

STATE REPRESENTATIVE DISTRICT 24A

IR	DFL
DOROTHY BADE	JOHN DORN
County	
Blue Earth	5714
Nicollet	0
TOTAL	5714

**STATE REPRESENTATIVE
DISTRICT 22B**

IR
KARL
ANDERSON

DFL
KATY
OLSON

County

Brown	313	455
Cottonwood	2338	3297
Jackson	1948	3837
Martin	938	1848
Redwood	278	287
Watsonwan	629	790
TOTAL	6444	10514

**STATE SENATOR
DISTRICT 25**

IR
THOMAS
M.
NEUVILLE

DFL
MARLENE
TURNBULL

County

Dakota	74	42
Le Sueur	3785	3024
Rice	12360	11099
Scott	681	493
Waseca	0	0
TOTAL	16900	14658

**STATE REPRESENTATIVE
DISTRICT 25A**

IR
PAUL
D. KLINE-
FELTER

DFL
KAY
BROWN

County

Dakota	78	34
LeSueur	1823	2487
Rice	4987	5544
Scott	500	651
TOTAL	7388	8716

**STATE REPRESENTATIVE
DISTRICT 25B**

IR
JAMES
LOSINSKI

DFL
PETER
RODOVOVICH

County

Le Sueur	819	1582
Rice	3346	9302
Waseca	0	0
TOTAL	4165	10884

**STATE REPRESENTATIVE
DISTRICT 23B**

IR
GARY
SCHAFFER

DFL
DARRELL
MOSEL

County

Blue Earth	326	301
Brown	868	877
McLeod	1805	1536
Nicollet	1631	1541
Sibley	3152	3768
TOTAL	7782	8023

**STATE SENATOR
DISTRICT 26**

IR
GARY
LETCHER

DFL
TRACY
BECKMAN

County

Blue Earth	3067	5080
Faribault	2710	6361
Martin	3012	5616
Waseca	1007	2176
Watsonwan	1216	2861
TOTAL	11012	22094

**STATE REPRESENTATIVE
DISTRICT 26A**

IR
GENE
HUGOSON

DFL
BOYD
R.
SCHULER

County

Blue Earth	1453	1689
Martin	5258	3387
Watsonwan	2248	1762
TOTAL	8959	6838

**STATE REPRESENTATIVE
DISTRICT 26B**

IR
TOM
PASCHKE

DFL
HENRY
J.
KALIS

County

Blue Earth	1706	3246
Faribault	3067	6027
Waseca	1070	2062
TOTAL	5843	11335

**STATE REPRESENTATIVE
DISTRICT 24B**

IR
MARCEL
*SAL
FREDERICK

DFL
DON
OSTROM

County

Blue Earth	1148	713
LeSueur	1960	2132
Nicollet	5589	5891
TOTAL	8697	8736

STATE SENATOR DISTRICT 27	IR MEL EICH- STADT	DFL PAT PIPER
County		
Freeborn	7363	10051
Mower	7322	10041
TOTAL	14685	20092

STATE SENATOR DISTRICT 28	IR DICK DAY	DFL LAURA ROHDE	IND DEAN P. HARTLE
County			
Dodge	3237	2104	2116
Goodhue	1118	773	610
Olmsted	877	707	348
Steele	6758	4204	4701
Waseca	2539	2356	780
TOTAL	14529	10144	8555

STATE SENATOR DISTRICT 29	IR LYLE MEHRKENS	DFL STEVE MURPHY
County		
Dakota	3253	5408
Goodhue	6767	7670
Wabasha	4625	5168
TOTAL	14645	18246

STATE REPRESENTATIVE DISTRICT 27A	IR BOB HAUKOOS	DFL JOHN SEVERTSON
County		
Freeborn	10281	7134
TOTAL	10281	7134

STATE REPRESENTATIVE DISTRICT 28A	IR GARY D. WORKE	DFL DARRIN ROSHA
County		
Steele	5043	5451
Waseca	3036	2076
TOTAL	8079	7527

STATE REPRESENTATIVE DISTRICT 29A	IR JERRY DEMPSEY	DFL STEVE COLLINS
County		
Dakota	5246	3617
Goodhue	3261	4124
TOTAL	8507	7741

STATE REPRESENTATIVE DISTRICT 27B	IR HARVEY B. SATHRE	DFL LEO J. REDING
County		
Mower	6495	10697
TOTAL	6495	10697

STATE REPRESENTATIVE DISTRICT 28B	IR STEVEN A. SVIGGUM	DFL JIM M. DALEY
County		
Dodge	4411	2908
Goodhue	2146	413
Olmsted	1013	957
Steele	2108	1930
Waseca	144	143
TOTAL	9822	6351

STATE REPRESENTATIVE DISTRICT 29B	IR BOB WALTMAN
County	
Goodhue	5490
Wabasha	8972
TOTAL	14462

STATE SENATOR DISTRICT 30	IR SHEILA KISCADEN	DFL DAVID J. HANSEN
County		
Olmsted	17199	13250
TOTAL	17199	13250

STATE SENATOR DISTRICT 31	IR DUANE BENSON	DFL CONSUELO P. STACY
County		
Dodge	169	152
Fillmore	7004	2141
Mower	2074	658
Olmsted	12825	7333
Winona	1222	508
TOTAL	23294	10792

STATE SENATOR DISTRICT 32	IR GREG ABNET	DFL STEVEN MORSE
County		
Fillmore	575	841
Houston	5278	5113
Winona	9076	13205
TOTAL	14929	19159

STATE REPRESENTATIVE DISTRICT 30A	IR GIL GUT- KNECHT	DFL TOM CHRIST- ENSEN
County		
Olmsted	10384	7000
TOTAL	10384	7000

STATE REPRESENTATIVE DISTRICT 31A	IR DON L FRERICHS
County	
Dodge	259
Olmsted	14431
TOTAL	14690

STATE REPRESENTATIVE DISTRICT 32A	IR PAUL DOUBLE	DFL GENE PELOWSKI, JR
County		
Winona	5449	10870
TOTAL	5449	10870

STATE REPRESENTATIVE DISTRICT 30B	IR DAVE BISHOP
County	
Olmsted	11802
TOTAL	11802

STATE REPRESENTATIVE DISTRICT 31B	IR GREGORY M. DAVIDS
County	
Fillmore	7992
Mower	2336
Olmsted	2415
Winona	1431
TOTAL	14174

STATE REPRESENTATIVE DISTRICT 32B	IR VIRGIL J. JOHNSON	DFL JANICE DALEY
County		
Fillmore	656	761
Houston	6574	3685
Winona	3188	2524
TOTAL	10418	6970

STATE SENATOR DISTRICT 33	IR PAT MCGOWAN	DFL HARVEY GUTTMANN
County		
Hennepin	24197	12094
Wright	6	12
TOTAL	24203	12106

STATE SENATOR DISTRICT 34	IR GEN OLSON	DFL JACKIE JOHNSTON
County		
Hennepin	19463	12442
Wright	2970	2895
TOTAL	22433	15337

STATE SENATOR DISTRICT 35	IR TERRY JOHN- STON	DFL JIM DALEY
County		
Carver	6854	5854
LeSueur	349	557
Scott	9960	9932
Sibley	58	134
TOTAL	17221	16477

STATE REPRESENTATIVE DISTRICT 33A	IR ARLON LINDNER	DFL RENEE SCHERMAN
County		
Hennepin	8891	8475
Wright	4	14
TOTAL	8895	8489

STATE REPRESENTATIVE DISTRICT 34A	IR STEVE SMITH	DFL KIM ISENBERG
County		
Hennepin	6102	5072
Wright	2541	3033
TOTAL	8643	8105

STATE REPRESENTATIVE DISTRICT 35A	IR CAROL MOLNAU	DFL LARRY D BODAHL
County		
Carver	7147	5556
LeSueur	450	450
Scott	1412	1425
Sibley	77	111
TOTAL	9086	7542

STATE REPRESENTATIVE DISTRICT 33B	IR WARREN LIMMER	DFL DAN CAIN	LIB BRAD EICH- STADT
County Hennepin	10429	7202	593
TOTAL	10429	7202	593

STATE REPRESENTATIVE DISTRICT 34B	IR TODD VAN DELLEN	DFL CAROLE HELLIWELL
County Hennepin	11922	8154
TOTAL	11922	8154

STATE REPRESENTATIVE DISTRICT 35B	IR RICHARD THOMAS	DFL BECKY KELSO
County Scott	7259	9793
TOTAL	7259	9793

STATE SENATOR DISTRICT 36	IR DAVE KNUTSON	DFL DAVE GABRIELSON
County Dakota	20876	13779
TOTAL	20876	13779

STATE SENATOR DISTRICT 37	IR PATRICIA 'PAT' PARISEAU	DFL LYNETTE MULVI- HILL
County Dakota	14139	13298
Goodhue	1892	1776
Scott	1944	1999
TOTAL	17975	17073

STATE SENATOR DISTRICT 38	IR ART SEABERG	DFL DEANNA WIENER
County Dakota	16700	20673
TOTAL	16700	20673

STATE REPRESENTATIVE DISTRICT 36A	IR EILEEN TOMPKINS	DFL BOB O'CONNOR
County Dakota	10874	7032
TOTAL	10874	7032

STATE REPRESENTATIVE DISTRICT 37A	IR DENNIS OZMENT	DFL BRUCE ENDLER
County Dakota	7910	4931
Goodhue	2150	1473
TOTAL	10060	6404

STATE REPRESENTATIVE DISTRICT 38A	IR TIM COMMERS	DFL AL BACHEL, JR
County Dakota	9603	8574
TOTAL	9603	8574

STATE REPRESENTATIVE DISTRICT 36B	IR CONNIE MORRISON
County Dakota	14239
TOTAL	14239

STATE REPRESENTATIVE DISTRICT 37B	IR BILL MACKLIN	DFL JANET LEKSON
County Dakota	8386	5848
Scott	2239	1727
TOTAL	10625	7575

STATE REPRESENTATIVE DISTRICT 38B	IR TIM PAWLENTY	DFL LINDA ROTHER	CP JAMES RUSSELL MCMAHON
County Dakota	9610	8773	253
TOTAL	9610	8773	253

**STATE SENATOR
DISTRICT 39**

IR LORI ERICKSON	DFL JAMES P. METZEN
County Dakota	16141
TOTAL	16141

**STATE REPRESENTATIVE
DISTRICT 39A**

IR DUNCAN BAIRD	DFL THOMAS W. PUGH
County Dakota	6120
TOTAL	6120

**STATE REPRESENTATIVE
DISTRICT 39B**

IR JOY VANDER- WERT	DFL BOB MILBERT
County Dakota	5896
TOTAL	5896

**STATE SENATOR
DISTRICT 42**

IR ROY TERWILL- IGER	DFL ROSEMARY KOSTICK
County Hennepin	26065
TOTAL	26065

**STATE REPRESENTATIVE
DISTRICT 42A**

IR RON ERHARDT	DFL MATTHEW S. DANIELSON
County Hennepin	14131
TOTAL	14131

**STATE SENATOR
DISTRICT 40**

IR BARBARA J. MATTSON	DFL PHIL RIVENESS
County Hennepin	17086
TOTAL	17086

**STATE REPRESENTATIVE
DISTRICT 40A**

IR JOYCE HENRY	DFL MARK P. MAHON
County Hennepin	8146
TOTAL	8146

**STATE REPRESENTATIVE
DISTRICT 40B**

IR KATHLEEN A. BLATZ	DFL ROBERT MEYERS JR.
County Hennepin	12506
TOTAL	12506

**STATE SENATOR
DISTRICT 43**

IR EDWARD OLIVER	DFL NORBERT J. GERNES
County Carver	5041
County Hennepin	18208
TOTAL	23249

**STATE REPRESENTATIVE
DISTRICT 43A**

IR TOM WORKMAN	DFL CARL A. APPELQUIST
County Carver	5709
County Hennepin	6339
TOTAL	12048

**STATE SENATOR
DISTRICT 41**

IR BILL BELANGER	DFL ROBBIE ZANKO
County Dakota	3260
County Hennepin	15374
County Scott	2788
TOTAL	21422

**STATE REPRESENTATIVE
DISTRICT 41A**

IR ALICE SEAGREN	DFL STEVE FERNLUND
County Hennepin	12285
TOTAL	12285

**STATE REPRESENTATIVE
DISTRICT 41B**

IR KEN WOLF	DFL JANET WILLIAMS
County Dakota	3473
County Hennepin	3526
County Scott	2816
TOTAL	9815

**STATE SENATOR
DISTRICT 44**

IR HARRIETTE H. BURK- HALTER	DFL TED A. MONDALE
County Hennepin	14984
TOTAL	14984

**STATE REPRESENTATIVE
DISTRICT 44A**

IR CHUCK REDE- PENNING	DFL STEVE KELLEY
County Hennepin	7755
TOTAL	7755

**STATE
REPRESENTATIVE
DISTRICT 42B**

IR
SIDNEY
PAULEY

County
Hennepin
TOTAL

16187
16187

**STATE SENATOR
DISTRICT 45**

IR
MARTHA
ROBERT-
SON

DFL
JUDY
TRAUB

County
Hennepin
TOTAL

20204
20204

19534
19534

**STATE
REPRESENTATIVE
DISTRICT 45A**

IR
RON
ABRAMS

DFL
DAVID
SLOM-
KOWSKI

County
Hennepin
TOTAL

12927
12927

6778
6778

**STATE
REPRESENTATIVE
DISTRICT 45B**

IR
PEGGY
LEPPIK

DFL
JAN
KLOCK-
MANN

County
Hennepin
TOTAL

11595
11595

6939
6939

**STATE SENATOR
DISTRICT 48**

IR
LYLE
CLEMEN-
SON

DFL
DON
BETZOLD

County
Anoka
Hennepin
Ramsey
TOTAL

6515
7932
11
14458

10055
9136
39
19230

**STATE
REPRESENTATIVE
DISTRICT 43B**

IR
JERRY
KNICKER-
BOCKER

DFL
BEV
DEUTSCH

County
Hennepin
TOTAL

10856
10856

8605
8605

**STATE SENATOR
DISTRICT 46**

IR
BRIAN
LOTHER

DFL
EMBER
D.
REICHGOTT

County
Hennepin
TOTAL

13253
13253

21858
21858

**STATE
REPRESENTATIVE
DISTRICT 46A**

IR
VI
UNDER-
DAHL

DFL
ANN
H.
REST

County
Hennepin
TOTAL

6478
6478

10398
10398

**STATE
REPRESENTATIVE
DISTRICT 46B**

IR
DAVID
MATHIAS

DFL
LYNDON
R.
CARLSON

County
Hennepin
TOTAL

7017
7017

10486
10486

**STATE SENATOR
DISTRICT 49**

IR
ANDY
ZGURICH

DFL
GENE
MERRIAM

County
Anoka
TOTAL

12951
12951

19851
19851

**STATE
REPRESENTATIVE
DISTRICT 44B**

IR
RICHARD
HOAG

DFL
GLORIA
SEGAL

County
Hennepin
TOTAL

6356
6356

12336
12336

**STATE SENATOR
DISTRICT 47**

IR
JIM
PEPPE

DFL
WILLIAM
P. "BILL"
LUTHER

County
Hennepin
TOTAL

15115
15115

16871
16871

**STATE
REPRESENTATIVE
DISTRICT 47A**

IR
RICH
KRAMBEER

DFL
DARLENE
LUTHER

County
Hennepin
TOTAL

5733
5733

9318
9318

**STATE
REPRESENTATIVE
DISTRICT 47B**

IR
DON
KRAMER

DFL
PHIL
CARRUTHERS

County
Hennepin
TOTAL

7627
7627

8893
8893

**STATE SENATOR
DISTRICT 50**

IR
PHIL
HEIR

DFL
PAULA
E.
HANSON

County
Anoka
TOTAL

14167
14167

19248
19248

**STATE
REPRESENTATIVE
DISTRICT 48A**

IR
WM.
G.
HAAS JR.

DFL
BRIAN
BERGSON

County
Hennepin
TOTAL

7983 8954
7983 8954

**STATE
REPRESENTATIVE
DISTRICT 49A**

IR
CHARLIE
WEAVER

DFL
JIM
MANGAN

County
Anoka
TOTAL

10738 6317
10738 6317

**STATE
REPRESENTATIVE
DISTRICT 50A**

IR
TOM
HACK-
BARTH

DFL
KATHLEEN
SEKHON

County
Anoka
TOTAL

6883 9271
6883 9271

**STATE
REPRESENTATIVE
48B**

IR
TIMOTHY
WERNER

DFL
ALICE
M.
JOHNSON

County
Anoka
Ramsey
TOTAL

5761 10882
7 44
5768 10926

**STATE
REPRESENTATIVE
DISTRICT 49B**

IR
DEB
SKOGEN

DFL
JOEL
JACOBS

County
Anoka
TOTAL

6218 10008
6218 10008

**STATE
REPRESENTATIVE
DISTRICT 50B**

IR
TERESA
LYNCH

DFL
KEN
ORTTEL

County
Anoka
TOTAL

9606 7823
9606 7823

**STATE SENATOR
DISTRICT 51**

IR
CRAIG
LAING

DFL
JANE
KRENTZ

IND
WILLIAM
(BILL)
BOHJANEN

County
Anoka
Washington
TOTAL

8128 11655 1303
4928 6720 696
13056 18375 1999

**STATE SENATOR
DISTRICT 52**

IR
GARY
C.
DAHLE

DFL
STEVEN
G.
NOVAK

County
Anoka
Ramsey
TOTAL

5393 10747
7207 10864
12600 21611

**STATE SENATOR
DISTRICT 53**

IR
LINDA
RUNBECK

DFL
KATHY
KEELEY

County
Anoka
Ramsey
TOTAL

1711 1565
17275 15822
18986 17387

**STATE
REPRESENTATIVE
DISTRICT 51A**

IR
MIKE
GUNDLACH

DFL
MIKE
DELMONT

County
Anoka
TOTAL

5946 8927
5946 8927

**STATE
REPRESENTATIVE
DISTRICT 52A**

IR
CRAIG
S.
GORDON

DFL
WAYNE
SIMONEAU

County
Anoka
Ramsey
TOTAL

5481 10609
500 499
5981 11108

**STATE
REPRESENTATIVE
DISTRICT 53A**

IR
PHIL
KRINKIE

DFL
KARLA
K.
ANDERSON

County
Anoka
Ramsey
TOTAL

1361 1822
8329 5784
9690 7606

**STATE
REPRESENTATIVE
DISTRICT 51B**

IR
DOUG
SWENSON

DFL
ED
SCHONES

County
Anoka
Washington
TOTAL

2495 3211
6841 5180
9336 8391

**STATE
REPRESENTATIVE
DISTRICT 52B**

IR
DICK
FELLOW

DFL
GERI
EVANS

County
Ramsey
TOTAL

8415 8549
8415 8549

**STATE
REPRESENTATIVE
DISTRICT 53B**

IR
DON
VALENTO

DFL
MARC
ASCH

County
Ramsey
TOTAL

9172 9287
9172 9287

**STATE SENATOR
DISTRICT 54**

IR PAT IGO	DFL JOHN MARTY
County Hennepin	1510 2087
Ramsey	15193 18768
TOTAL	16703 20855

**STATE SENATOR
DISTRICT 55**

IR JERRY BRIGGS	DFL KEVIN CHANDLER
County Ramsey	13047 18673
Washington	1173 1218
TOTAL	14220 19891

**STATE SENATOR
DISTRICT 56**

IR GARY LAIDIG	DFL LU FULLER
County Washington	21545 16049
TOTAL	21545 16049

**STATE
REPRESENTATIVE
DISTRICT 54A**

IR SHELDON O. CHRIST- ENSON	DFL MARY JO MCGUIRE
County Hennepin	1270 2251
Ramsey	5421 9513
TOTAL	6691 11764

**STATE
REPRESENTATIVE
DISTRICT 55A**

IR BRAD STANIUS	DFL PAUL L. AUGER	CI DOUGLAS H. PFEFFER SR.
County Ramsey	7974 6425	1161
Washington	1253 911	226
TOTAL	9227 7336	1387

**STATE
REPRESENTATIVE
DISTRICT 56A**

IR MARK HOLSTEN	DFL SHAWN DRAPER
County Washington	9157 8411
TOTAL	9157 8411

**STATE
REPRESENTATIVE
DISTRICT 54B**

IR ROBERT A. PANKONIN	DFL MINDY GREILING
County Ramsey	7834 10437
TOTAL	7834 10437

**STATE
REPRESENTATIVE
DISTRICT 55B**

IR DENNIS NEWINSKI	DFL BETTY MCCOLLUM
County Ramsey	7158 9218
TOTAL	7158 9218

**STATE
REPRESENTATIVE
DISTRICT 56B**

IR KEN MORRIS	DFL PAMELA NEARY
County Washington	9397 10827
TOTAL	9397 10827

**STATE SENATOR
DISTRICT 57**

IR DONALD L. BELLFIELD	DFL LEN PRICE
County Ramsey	1940 3473
Washington	10095 18459
TOTAL	12035 21932

**STATE SENATOR
DISTRICT 58**

IR THOMAS BOURKE	DFL CARL KROENING
County Hennepin	6137 15185
TOTAL	6137 15185

**STATE SENATOR
DISTRICT 59**

IR MICHAEL J. AMERY	DFL LAWRENCE J. POGEMILLER	GRP DALE WIL- KINSON
County Hennepin	8092 20639	2179
TOTAL	8092 20639	2179

**STATE
REPRESENTATIVE
DISTRICT 57A**

IR ELAM BAER	DFL WALTER E. PERLT
County Ramsey	2225 3123
Washington	4986 7189
TOTAL	7211 10312

**STATE
REPRESENTATIVE
DISTRICT 58A**

IR WAYNE D.T. JOHNSON	DFL JAMES I. RICE
County Hennepin	4787 8768
TOTAL	4787 8768

**STATE
REPRESENTATIVE
DISTRICT 59A**

IR PETER J. ZELLER	DFL JOHN J. SARNA
County Hennepin	5551 9952
TOTAL	5551 9952

**STATE
REPRESENTATIVE
DISTRICT 57B**

County Washington	6266	10105
TOTAL	6266	10105

IR BARB LONG	DFL PAT BEARD
---------------------------	----------------------------

**STATE
REPRESENTATIVE
DISTRICT 58B**

County Hennepin	1611	5527
TOTAL	1611	5527

IR DONNA L. MEIGS	DFL RICHARD H. JEFFERSON
--------------------------------	---------------------------------------

**STATE
REPRESENTATIVE
DISTRICT 59B**

County Hennepin	4605	9838
TOTAL	4605	9838

IR GARY HANSON	DFL PHYLLIS KAHN
-----------------------------	-------------------------------

**STATE SENATOR
DISTRICT 60**

County Hennepin	12628	25639
TOTAL	12628	25639

IR PATTY COMMER- FORD	DFL ALLAN H. SPEAR
---------------------------------------	---------------------------------

**STATE SENATOR
DISTRICT 61**

County Hennepin	3235	17550
TOTAL	3235	17550

IR PETER KAUFFNER	DFL LINDA BERGLIN
--------------------------------	--------------------------------

**STATE SENATOR
DISTRICT 62**

County Hennepin	10866	23601
TOTAL	10866	23601

IR MARY Z. JOHNSON	DFL CAROL FLYNN
---------------------------------	------------------------------

**STATE
REPRESENTATIVE
DISTRICT 60A**

County Hennepin	5075	13556
TOTAL	5075	13556

IR ROSS A. KAPLAN	DFL DEE LONG
--------------------------------	---------------------------

**STATE
REPRESENTATIVE
DISTRICT 61A**

County Hennepin	1527	7703
TOTAL	1527	7703

IR KURT E. PODNER	DFL KAREN CLARK
--------------------------------	------------------------------

**STATE
REPRESENTATIVE
DISTRICT 62A**

County Hennepin	3614	11825
TOTAL	3614	11825

IR BRYAN P. BJORNSON	DFL LEE GREEN- FIELD
-----------------------------------	--------------------------------------

**STATE
REPRESENTATIVE
DISTRICT 60B**

County Hennepin	5714	13111
TOTAL	5714	13111

IR LYNN WUYTOW- ICZ	DFL MYRON ORFIELD
-------------------------------------	--------------------------------

**STATE
REPRESENTATIVE
DISTRICT 61B**

County Hennepin	1745	8809
TOTAL	1745	8809

IR TINA GILBERT	DFL LINDA WEJCMAN
------------------------------	--------------------------------

**STATE
REPRESENTATIVE
DISTRICT 62B**

County Hennepin	5850	12057
TOTAL	5850	12057

IR STEVEN W. KREITZ	DFL WESLEY J. "WES" SKOGLUND
----------------------------------	--

**STATE SENATOR
DISTRICT 63**

County Hennepin	14003	24273
TOTAL	14003	24273

IR JIM STEWART	DFL JANE RANUM
-----------------------------	-----------------------------

**STATE SENATOR
DISTRICT 64**

County Ramsey	12285	25025
TOTAL	12285	25025

IR JOSEPH P. MCCABE	DFL DICK COHEN
----------------------------------	-----------------------------

**STATE SENATOR
DISTRICT 65**

County Ramsey	5712	17469
TOTAL	5712	17469

IR KEN UDOIBOK	DFL SANDY PAPPAS
-----------------------------	-------------------------------

**STATE
REPRESENTATIVE
DISTRICT 63A**

IR PAMELA MORSE	DFL JEAN WAGENIUS
County Hennepin	6884 13056
TOTAL	6884 13056

**STATE
REPRESENTATIVE
DISTRICT 64A**

IR DONNA DEN- KINGER	DFL KATHLEEN VALLENGA
County Ramsey	4707 13388
TOTAL	4707 13388

**STATE
REPRESENTATIVE
DISTRICT 65A**

IR EUNICE SMITH	DFL ANDY DAWKINS
County Ramsey	2278 8417
TOTAL	2278 8417

**STATE
REPRESENTATIVE
DISTRICT 63B**

IR CHRISTO- PHER M. MCDONALD	DFL EDWINA GARCIA
County Ramsey	5856 11662
TOTAL	5856 11662

**STATE
REPRESENTATIVE
DISTRICT 64B**

IR M D (MIKE) FRITZ	DFL HOWARD ORENSTEIN
County Ramsey	5948 12974
TOTAL	5948 12974

**STATE
REPRESENTATIVE
DISTRICT 65B**

IR DAVID SOVINSKI	DFL CARLOS MARIANI
County Ramsey	3799 7939
TOTAL	3799 7939

**STATE SENATOR
DISTRICT 66**

DFL ELLEN ANDER- SON	IND GARY CARLSON
County Ramsey	20014 8505
TOTAL	20014 8505

**STATE SENATOR
DISTRICT 67**

IR LEO RECK	DFL RANDY C KELLY
County Ramsey	7910 17825
TOTAL	7910 17825

**STATE
REPRESENTATIVE
DISTRICT 66A**

IR CURT LOND- ROCHE	DFL TOM OSTHOFF
County Ramsey	3255 8738
TOTAL	3255 8738

**STATE
REPRESENTATIVE
DISTRICT 67A**

IR CURTIS I TRAVNICK	DFL JIM FARRELL
County Ramsey	2739 9043
TOTAL	2739 9043

**STATE
REPRESENTATIVE
DISTRICT 66B**

IR JOHN F KRENIK	DFL ALICE HAUSMAN
County Ramsey	4579 11095
TOTAL	4579 11095

**STATE
REPRESENTATIVE
DISTRICT 67B**

IR ELLEN A STEDTFELD	DFL STEVE TRIMBLE
County Ramsey	4421 8260
TOTAL	4421 8260

**VOTE FOR PARTISAN OFFICES IN STATE LEGISLATIVE DISTRICTS
BY PRECINCT
NOVEMBER 3, 1992, GENERAL ELECTION**

	VOTER REGISTRATION			PRESIDENT AND VICE-PRESIDENT			U.S. REP. DIST. 7			STATE SENATOR			STATE REP.		
	Persons registered as of 7:00 a.m. election day	Persons registered on election day	Total number of persons voting	IR BUSH AND QUAYLE	DFL CLINTON AND GORE	IND PEROT AND STOCKDALE	IR BERNIE OMANN	DFL COLLIN C. PETERSON		IR LAURITZ "BUDDY" JENSEN	DFL LEROY STUMPF		IR ALLAN "BUDDY" MAGNUSSON	DFL JIM TUNHEIM	
DISTRICT 1A County KITTSON															
Precinct															
Arveson Twp.	60	6	47	23	11	11	25	21	—	24	23	—	24	22	—
Caribou Twp.	38	2	32	14	11	5	15	15	—	13	17	—	17	13	—
Clow Twp.	32	2	24	11	5	6	11	13	—	11	13	—	10	14	—
Davis Twp.	51	1	38	13	21	4	10	28	—	9	28	—	12	26	—
Deerwood Twp.	130	12	83	37	33	11	38	45	—	36	47	—	43	39	—
Donaldson	47	1	27	6	10	11	4	21	—	6	21	—	7	20	—
Granville Twp.	66	7	59	22	31	6	16	43	—	15	42	—	17	42	—
Hallock	935	61	703	265	302	124	232	461	—	204	489	—	215	480	—
Hallock Twp.	63	5	61	18	28	15	12	47	—	13	46	—	20	40	—
Halma	54	4	37	13	9	14	14	22	—	20	16	—	17	19	—
Hampden Twp.	42	0	33	15	11	7	11	22	—	9	24	—	12	31	—
Hazelton Twp.	53	2	46	16	24	6	12	34	—	14	32	—	14	32	—
Hill Twp.	15	2	17	2	11	3	4	12	—	3	13	—	3	13	—
Humbolt/St. Vincent Twp.	149	6	94	46	26	19	45	48	—	41	53	—	45	49	—
Jupiter Twp.	120	7	94	41	38	13	30	64	—	31	62	—	30	64	—
Karlstad	612	61	426	179	162	72	161	252	—	155	259	—	201	217	—
Kennedy	286	13	206	70	105	28	64	139	—	51	151	—	52	153	—
Lake Bronson	218	16	139	29	70	33	51	85	—	31	106	—	26	111	—
Lancaster	272	16	164	46	78	37	46	117	—	39	121	—	51	113	—
North Red River	17	0	16	6	8	2	3	13	—	4	12	—	2	14	—
Norway Twp.	52	4	43	23	10	8	19	24	—	25	18	—	24	19	—
Pelan Twp.	36	0	25	3	13	9	6	19	—	7	18	—	13	11	—
Percy Twp.	39	1	30	6	18	6	4	26	—	5	25	—	9	21	—
Poppleton Twp.	81	2	62	22	29	10	15	47	—	16	45	—	24	37	—
Richardville Twp.	75	2	56	9	30	17	11	45	—	12	43	—	16	40	—
St. Vincent	69	2	50	19	18	12	23	25	—	19	29	—	21	27	—
Skane Twp.	41	3	32	10	19	2	4	28	—	4	27	—	7	25	—
South Red River	18	0	13	4	7	2	3	10	—	4	9	—	4	9	—
Spring Brook Twp.	68	3	48	23	14	11	19	28	—	19	28	—	24	23	—
Svea Twp.	45	0	36	7	22	7	8	28	—	16	20	—	12	23	—
Tegner Twp.	35	5	33	12	17	4	9	24	—	8	25	—	11	22	—
Telen Twp.	91	4	60	26	49	22	20	39	—	39	21	—	18	41	—
Thompson Twp.	152	8	126	49	57	20	40	85	—	33	90	—	42	83	—
Canon/Mckinly/St Joseph	84	3	68	13	37	13	14	46	—	16	49	—	11	51	—
County: Totals:	4,146	261	3,028	1,098	1,307	558	999	1,976	—	952	2,022	—	1,054	1,934	—

LAKE OF THE WOODS

Dist.No.1 P-A	75	24	81	35	17	26	35	40	-	-	-	-	36	39	-	40	36	-
Dist.No.1 P-B	372	53	356	97	147	110	101	250	-	-	-	-	98	254	-	130	218	-
Dist.No.2 P-A	167	17	156	53	50	53	53	98	-	-	-	-	50	101	-	74	77	-
Dist.No.2 P-B	264	50	266	106	96	62	102	155	-	-	-	-	80	175	-	114	139	-
Dist.No.3 P-A	103	22	115	51	37	24	45	68	-	-	-	-	39	73	-	58	53	-
Dist.No.3 P-B	247	37	248	65	91	85	75	164	-	-	-	-	66	172	-	100	143	-
Dist.No.3 P-C	98	10	97	43	23	28	45	48	-	-	-	-	121	176	-	50	43	-
Dist.No.4 P-A	345	32	319	127	104	87	115	193	-	-	-	-	31	60	-	131	179	-
Dist.No.4 P-B	128	12	127	36	35	52	42	80	-	-	-	-	38	83	-	54	69	-
Dist.No.5 P-A	167	30	174	66	58	49	57	113	-	-	-	-	53	118	-	79	91	-
Dist.No.5 P-B	117	18	98	25	46	21	30	62	-	-	-	-	20	64	-	30	61	-
Dist. No. 5p-C	95	5	73	21	34	16	20	52	-	-	-	-	23	49	-	31	41	-
Dist. No. 2 P-C	63	4	59	8	36	13	9	47	-	-	-	-	10	46	-	15	41	-
Dist. No. 5 P-D	67	1	52	29	20	3	25	27	-	-	-	-	29	23	-	35	17	-

County: Totals:	2,308	315	2,221	762	794	629	754	1,397	-	-	-	-	700	1,433	-	941	1,208	-
-----------------	-------	-----	-------	-----	-----	-----	-----	-------	---	---	---	---	-----	-------	---	-----	-------	---

MARSHALL

Agder Twp.	54	10	53	20	23	10	17	34	-	-	-	-	11	41	-	12	36	-
Aima Twp.	73	7	72	26	30	15	19	52	-	-	-	-	12	58	-	22	46	-
Argyle	396	36	356	113	163	75	77	274	-	-	-	-	61	290	-	76	273	-
Augsburg Twp.	59	13	62	29	22	10	14	48	-	-	-	-	19	42	-	24	37	-
Big Woods Twp.	65	7	77	35	24	18	20	54	-	-	-	-	13	60	-	23	48	-
Bloomer Twp.	60	8	56	26	17	12	16	40	-	-	-	-	13	42	-	16	36	-
Cedar Twp.	68	3	59	17	18	23	25	33	-	-	-	-	17	41	-	28	31	-
Como Twp.	34	3	31	8	19	4	6	25	-	-	-	-	6	24	-	10	21	-
Donnelly Twp.	20	3	23	11	9	2	12	10	-	-	-	-	11	11	-	11	11	-
Eagle Point Twp.	55	4	50	15	24	10	8	42	-	-	-	-	18	32	-	13	37	-
East Park Twp.	9	2	10	0	4	4	2	7	-	-	-	-	2	7	-	6	3	-
East Valley Twp.	36	2	26	11	10	4	5	20	-	-	-	-	6	19	-	6	19	-
Eckvöll Twp.	46	3	49	6	32	10	5	42	-	-	-	-	3	45	-	3	45	-
Espelle Twp.	31	5	27	6	12	8	8	19	-	-	-	-	7	20	-	8	18	-
Excel Twp.	146	1	151	47	64	40	48	100	-	-	-	-	23	125	-	35	111	-
Foldahl Twp.	71	7	69	24	24	21	23	45	-	-	-	-	15	53	-	21	46	-
Fork Twp.	18	2	10	3	4	3	3	7	-	-	-	-	1	9	-	1	8	-
Grand Plain Twp.	48	2	43	8	16	19	8	32	-	-	-	-	14	26	-	14	23	-
Grygla	117	23	112	31	58	23	35	75	-	-	-	-	24	85	-	30	78	-
Holt	37	6	34	8	20	6	13	20	-	-	-	-	10	24	-	9	25	-
Holt Twp.	76	11	76	29	28	18	29	45	-	-	-	-	27	49	-	25	49	-
Huntly Twp.	43	4	32	5	14	13	3	28	-	-	-	-	5	26	-	9	23	-
Lincoln Twp.	87	6	73	13	37	23	14	58	-	-	-	-	12	57	-	17	52	-
Linsell Twp.	27	4	26	7	13	4	6	20	-	-	-	-	3	23	-	11	15	-
Marsh Grove Twp.	92	6	80	34	24	21	30	46	-	-	-	-	18	59	-	25	54	-
Middle River	156	31	149	45	50	45	46	90	-	-	-	-	35	103	-	51	84	-
Middle River Twp.	0	0	78	31	27	20	32	45	-	-	-	-	24	52	-	29	46	-
Moose River Twp.	30	1	27	6	13	8	8	17	-	-	-	-	7	20	-	15	12	-
Moylan Twp.	86	6	67	9	43	14	16	48	-	-	-	-	15	51	-	15	50	-
Nelson Park Twp.	107	7	98	36	45	16	12	83	-	-	-	-	14	80	-	15	82	-
Newfolden	186	37	194	94	64	28	70	117	-	-	-	-	43	146	-	46	145	-
New Folden Twp.	119	17	119	43	40	33	49	69	-	-	-	-	32	87	-	42	75	-
New Maine Twp.	113	20	116	43	31	40	45	68	-	-	-	-	24	89	-	31	82	-
New Solum Twp.	151	33	148	48	45	51	49	96	-	-	-	-	31	113	-	32	112	-
Parker Twp.	33	0	30	11	14	5	7	23	-	-	-	-	12	17	-	6	24	-
Rollis Twp.	92	7	83	14	37	32	19	63	-	-	-	-	16	65	-	31	51	-
Sinnott Twp.	47	1	42	17	19	5	18	24	-	-	-	-	15	25	-	19	21	-
Spruce Valley Twp.	145	18	134	40	54	39	35	97	-	-	-	-	32	97	-	45	87	-
Stephen	484	33	403	136	185	80	95	297	-	-	-	-	103	284	-	102	285	-
Strandquist	70	4	60	17	26	12	13	43	-	-	-	-	18	39	-	11	47	-
Tamarac Twp.	68	9	68	25	28	13	12	56	-	-	-	-	15	53	-	25	42	-

Thief Lake Twp.	44	4	40	7	22	11	7	31	—	—	—	—	3	36	—	11	26	—
Valley Twp.	113	9	103	44	35	24	47	55	—	—	—	—	38	65	—	50	52	—
Veldt Twp.	16	2	18	7	7	4	10	7	—	—	—	—	8	8	—	13	5	—
Wanger Twp.	74	4	71	19	38	12	12	56	—	—	—	—	14	53	—	19	51	—
West Valley Twp.	93	7	76	32	26	17	17	57	—	—	—	—	12	59	—	14	62	—
Whiteford Twp.	29	5	28	6	10	11	5	22	—	—	—	—	9	17	—	9	19	—
Wright Twp.	108	3	80	21	42	13	9	71	—	—	—	—	7	73	—	12	68	—
County: Totals:	4,132	436	3,889	1,283	1,610	929	1,079	2,711	—	—	—	—	878	2,900	—	1,098	2,673	—
ROSEAU																		
Badger	218	56	193	57	67	68	53	134	—	—	—	—	55	133	—	105	85	—
Barnett Twp.	102	6	75	14	33	26	14	59	—	—	—	—	12	62	—	24	51	—
Barto Twp.	84	10	76	22	37	17	18	57	—	—	—	—	17	56	—	32	42	—
Beaver Twp.	63	10	53	17	21	14	14	37	—	—	—	—	11	40	—	30	23	—
Cedarbend Twp.	115	40	117	41	38	34	39	75	—	—	—	—	31	84	—	52	63	—
Deer Twp.	92	0	67	39	17	10	32	34	—	—	—	—	27	39	—	37	29	—
Dewey Twp.	75	7	67	31	25	11	22	43	—	—	—	—	14	51	—	32	34	—
Dieter Twp.	128	10	101	35	40	25	32	67	—	—	—	—	28	71	—	66	33	—
Enstrom Twp.	293	83	279	95	88	89	99	174	—	—	—	—	99	172	—	162	111	—
Falun Twp.	157	13	146	40	63	40	38	103	—	—	—	—	39	103	—	62	82	—
Golden Valley Twp.	83	6	60	18	19	22	16	44	—	—	—	—	19	38	—	28	31	—
Greenbush	475	86	443	140	182	111	133	300	—	—	—	—	133	292	—	200	236	—
Grimstad Twp.	133	14	119	45	48	26	31	85	—	—	—	—	37	78	—	73	45	—
Hereim Twp.	141	14	126	39	56	29	32	93	—	—	—	—	37	87	—	50	74	—
Huss Twp.	94	10	83	47	7	44	36	40	—	—	—	—	40	41	—	55	26	—
Jadis Twp.	341	63	307	131	80	93	130	168	—	—	—	—	116	172	—	228	76	—
Lake Twp.	862	235	799	304	199	285	338	448	—	—	—	—	320	461	—	404	381	—
Laona Twp.	250	42	220	75	57	80	80	135	—	—	—	—	72	141	—	99	116	—
Lind Twp.	43	1	42	21	5	16	16	26	—	—	—	—	18	23	—	18	24	—
Malung Twp.	231	21	202	67	79	56	71	125	—	—	—	—	55	138	—	137	62	—
Mickinock Twp.	145	22	132	38	38	55	39	91	—	—	—	—	42	86	—	80	51	—
Moose Twp.	79	5	56	25	19	11	18	38	—	—	—	—	16	39	—	28	28	—
Moranville Twp.	461	95	428	197	94	136	203	219	—	—	—	—	196	228	—	226	200	—
Nereson Twp.	47	3	40	16	14	9	8	31	—	—	—	—	7	31	—	20	20	—
Palmville Twp.	36	1	32	14	13	5	14	18	—	—	—	—	10	22	—	23	9	—
Pohlitz Twp.	21	2	19	4	11	4	9	10	—	—	—	—	9	10	—	11	8	—
Polonia Twp.	33	2	30	9	13	7	5	25	—	—	—	—	5	25	—	13	17	—
Poplar Grove Twp.	62	1	46	7	29	8	7	38	—	—	—	—	7	38	—	10	34	—
Reine Twp.	57	10	54	14	24	16	12	40	—	—	—	—	13	40	—	32	22	—
Roosevelt	77	24	80	22	27	31	29	51	—	—	—	—	28	52	—	37	43	—
Roseau	1,451	277	1,248	520	386	320	506	700	—	—	—	—	439	750	—	920	315	—
Ross Twp.	189	35	163	55	50	55	55	106	—	—	—	—	48	112	—	113	50	—
Skagen Twp.	116	21	98	57	15	26	44	51	—	—	—	—	35	60	—	68	28	—
Soler Twp.	67	3	51	21	17	13	14	35	—	—	—	—	13	37	—	29	20	—
Spruce Twp.	323	64	321	119	99	101	125	191	—	—	—	—	113	198	—	219	99	—
Stafford Twp.	146	9	127	55	37	30	47	79	—	—	—	—	48	79	—	81	46	—
Stokes Twp.	108	12	91	23	37	26	23	66	—	—	—	—	27	61	—	47	42	—
Strathcona	23	2	20	8	6	6	8	11	—	—	—	—	12	8	—	10	10	—
Warroad	881	191	730	303	235	181	316	401	—	—	—	—	285	430	—	368	352	—
County: Totals:	8,307	1,506	7,341	2,785	2,346	2,099	2,734	4,444	—	—	—	—	2,533	4,588	—	4,229	3,018	—
District 1A Total	18,893	2,518	16,479	5,928	6,057	4,215	5,566	10,528	—	—	—	—	5,063	10,943	—	7,322	8,833	—
% Of Voters			100	35.97	36.76	25.58	33.78	63.89	—	—	—	—	30.72	66.41	—	44.43	53.60	—

	VOTER REGISTRATION			PRESIDENT AND VICE-PRESIDENT			U.S. REP DIST. 7			STATE SENATOR			STATE REP.		
	Persons registered as of 7:00 a.m. election day	Persons registered on election day	Total number of persons voting	IR BUSH AND QUAYLE	DFL CLINTON AND GOHE	IND PEROT AND STOCKDALE	IR BERNIE OMANN	DFL COLIN C. PETERSON		IR LAURITZ "BUDDY" JENSEN	DFL LEROY STUMPF		IR TIM FINSETH	DFL WALLY SPAREY	
DISTRICT 1B															
County															
MARSHALL															
Precinct															
Alvarado	0	23	189	73	79	35	64	122	—	53	131	—	61	122	—
Boxville Twp.	34	3	36	15	11	9	10	26	—	8	27	—	13	23	—
Comstock Twp.	90	5	0	37	27	15	33	44	—	24	53	—	36	41	—
Mccrea Twp.	203	13	159	65	48	44	53	104	—	46	111	—	77	80	—
Oak Park Twp.	110	16	111	38	44	27	26	82	—	15	92	—	23	83	—
Oslo	188	17	178	64	77	36	50	126	—	42	134	—	40	136	—
Vega Twp.	80	8	74	31	28	13	26	47	—	23	47	—	25	46	—
Viking	50	9	59	29	10	14	27	25	—	22	32	—	24	29	—
Viking Twp.	107	12	103	33	37	30	28	74	—	18	82	—	26	77	—
Warren W-1	523	65	419	191	152	70	180	235	—	144	266	—	200	210	—
Warren W-2	608	54	498	243	173	73	195	291	—	165	324	—	241	248	—
Warrenton Twp.	65	4	59	34	13	11	22	37	—	14	44	—	24	34	—
County Totals:	2,058	229	1,885	853	699	377	714	1,213	—	574	1,343	—	790	1,129	—
PENNINGTON															
Black River Township	59	5	50	19	16	15	27	23	—	15	35	—	16	33	—
Bray Township	43	3	38	15	10	13	17	21	—	12	26	—	14	23	—
Clover Leaf Township	49	7	47	21	15	11	19	27	—	18	29	—	18	27	—
Deer Park Township	88	6	73	18	40	13	17	56	—	13	59	—	14	58	—
Goodridge/Goodridge Twp	104	16	93	38	30	20	31	59	—	22	67	—	26	66	—
Hickory Township	65	6	64	14	35	13	13	48	—	13	48	—	8	54	—
Highlanding Township	103	8	94	25	51	16	17	75	—	12	81	—	13	78	—
Kratka Township	72	5	62	18	27	16	23	39	—	18	44	—	17	45	—
Mayfield Township	47	7	47	5	18	24	15	31	—	13	33	—	17	30	—
Norden Township	205	17	181	71	71	36	66	111	—	61	117	—	66	113	—
North Township	407	53	353	102	147	99	134	213	—	87	258	—	77	266	—
Numedal Township	68	6	60	12	16	30	22	37	—	13	46	—	15	44	—
Polk Centre Township	46	2	44	18	18	8	18	26	—	14	29	—	15	29	—
Reiner Township	67	7	56	14	36	6	11	45	—	5	51	—	7	49	—
River Falls Township	113	14	103	43	36	21	40	62	—	31	71	—	33	68	—
Rocksburg Township East	314	54	288	114	109	59	112	170	—	74	208	—	81	198	—
Rocksburg Township West	313	40	277	102	98	74	122	148	—	76	192	—	90	177	—
St Hilaire City	165	28	140	31	62	43	28	106	—	23	113	—	26	109	—
Sanders Township	156	17	128	45	42	40	49	78	—	32	95	—	44	83	—
Silverton Township	119	10	111	38	42	31	38	72	—	37	74	—	36	74	—
Smiley Township	278	36	257	80	105	67	81	172	—	58	195	—	73	182	—
Star Township	102	6	90	10	61	16	16	72	—	6	83	—	6	84	—
Thief River Falls(1a)	422	104	388	126	139	116	137	241	—	101	276	—	96	277	—
Thief River Falls(1b)	404	86	329	96	126	98	121	189	—	83	226	—	91	217	—
Thief River Falls(2a)	452	74	388	141	169	73	142	236	—	89	286	—	100	276	—
Thief River Falls(2b)	449	53	358	98	138	113	119	231	—	79	271	—	97	245	—
Thief River Falls(3a)	405	81	315	108	135	64	96	198	—	59	233	—	71	212	—
Thief River Falls(3b)	399	63	328	131	129	61	113	205	—	74	240	—	82	235	—
Thief River Falls(4a)	499	62	403	133	179	84	156	236	—	103	292	—	118	266	—

Thief River Falls(4b)	424	92	369	98	161	102	112	247	—	—	—	—	97	260	—	94	262	—
Thief River Falls(5a)	483	51	429	172	159	93	169	250	—	—	—	—	106	317	—	119	299	—
Thief River Falls(5b)	515	77	440	189	134	110	195	241	—	—	—	—	122	310	—	121	305	—
Wyandotte Township	58	2	47	10	24	13	13	33	—	—	—	—	15	30	—	14	32	—
County: Totals:	7,493	1,098	6,450	2,155	2,578	1,598	2,289	3,998	—	—	—	—	1,581	4,695	—	1,715	4,516	—
POLK																		
Angus Twp.	93	6	77	28	31	15	26	51	—	—	—	—	17	56	—	33	44	—
Belgium Twp.	60	5	43	13	15	14	10	31	—	—	—	—	14	24	—	6	31	—
Brandt Twp.	42	1	32	13	9	10	11	20	—	—	—	—	7	23	—	11	17	—
Brislet Twp.	47	4	34	17	12	5	14	18	—	—	—	—	20	11	—	25	6	—
E.Grandforks W-1	995	142	911	381	297	196	392	489	—	—	—	—	361	498	—	364	472	—
E.Grandforks W-2	710	139	601	193	272	115	184	394	—	—	—	—	175	381	—	167	368	—
E.Grandforks W-3	602	169	517	190	196	115	188	303	—	—	—	—	176	304	—	181	282	—
E.Grandforks W-4	865	132	732	303	290	113	292	409	—	—	—	—	265	405	—	256	392	—
E.Grandforks W-5	768	130	702	317	235	137	325	365	—	—	—	—	327	342	—	335	326	—
Esther Twp.	114	20	98	49	19	29	41	54	—	—	—	—	42	48	—	42	45	—
Euclid Twp.	107	17	99	41	37	17	47	48	—	—	—	—	27	65	—	32	57	—
Farley Twp.	44	4	33	15	13	5	17	15	—	—	—	—	9	24	—	21	11	—
Grand Forks Twp.	140	10	110	46	43	20	49	59	—	—	—	—	48	57	—	52	51	—
Helgeland Twp.	36	4	32	16	12	4	13	17	—	—	—	—	7	25	—	13	18	—
Higdem Twp.	61	8	49	21	19	8	21	27	—	—	—	—	14	33	—	19	29	—
Huntsville Twp.	254	42	201	89	62	47	94	104	—	—	—	—	92	102	—	91	98	—
Keystone Twp.	61	6	41	19	11	11	17	23	—	—	—	—	19	22	—	19	20	—
Northland Twp.	120	13	107	41	48	15	39	65	—	—	—	—	36	66	—	39	64	—
Rhinehart Twp.	71	5	61	18	22	19	23	35	—	—	—	—	18	37	—	19	34	—
Sandsville Twp.	44	6	36	16	12	6	14	21	—	—	—	—	17	17	—	17	16	—
Sullivan Twp.	105	20	83	37	17	25	40	42	—	—	—	—	46	35	—	41	36	—
Tabor Twp.	97	3	77	22	38	16	16	59	—	—	—	—	13	62	—	27	45	—
County: Totals:	5,436	886	4,676	1,885	1,710	942	1,873	2,649	—	—	—	—	1,750	2,637	—	1,810	2,462	—
RED LAKE																		
Brooks	90	12	75	45	15	8	47	27	—	—	—	—	33	39	—	42	31	—
Browns Creek Twp.	32	6	31	8	15	8	12	19	—	—	—	—	5	26	—	4	27	—
Emardville Twp.	147	7	102	32	47	23	30	72	—	—	—	—	13	88	—	23	77	—
Equality Twp.	90	5	59	13	31	14	18	40	—	—	—	—	9	49	—	14	43	—
Garnes Twp.	121	7	86	20	44	20	20	64	—	—	—	—	16	69	—	18	67	—
Gervais Twp.	153	20	143	37	68	35	26	117	—	—	—	—	13	130	—	17	126	—
Lake Pleasant Twp.	82	5	67	27	16	24	17	49	—	—	—	—	7	57	—	8	57	—
Lambert Twp.	121	9	94	23	46	24	22	70	—	—	—	—	13	78	—	17	76	—
Louisville Twp.	133	6	102	26	49	25	24	78	—	—	—	—	17	83	—	19	81	—
Oklee	317	21	225	66	105	50	65	148	—	—	—	—	35	184	—	61	157	—
Plummer	198	27	155	42	74	33	45	107	—	—	—	—	29	123	—	40	112	—
Poplar River Twp.	119	7	91	51	25	13	43	46	—	—	—	—	29	60	—	45	41	—
Red Lake Falls 1	317	33	233	76	108	48	66	164	—	—	—	—	34	195	—	42	184	—
Red Lake Falls 2	299	38	234	81	98	53	73	158	—	—	—	—	49	183	—	58	171	—
Red Lake Falls 3	327	38	233	58	133	34	51	168	—	—	—	—	21	199	—	27	188	—
Red Lake Falls P-N	96	8	70	16	39	13	20	50	—	—	—	—	12	55	—	15	52	—
Red Lake Falls P-S	75	3	61	19	24	17	18	40	—	—	—	—	13	47	—	13	47	—
River Twp.	41	4	36	15	18	3	3	33	—	—	—	—	2	34	—	3	32	—
Terrebonne Twp.	124	7	88	27	42	17	21	66	—	—	—	—	12	75	—	16	68	—
Wylie Twp.	61	6	45	9	23	10	7	38	—	—	—	—	3	41	—	6	39	—
County: Totals:	2,943	269	2,230	691	1,020	472	628	1,554	—	—	—	—	365	1,815	—	488	1,676	—
District 1B Total	17,930	2,482	15,241	5,584	6,007	3,389	5,504	9,414	—	—	—	—	4,270	10,490	—	4,803	9,783	—
% Of Voters	100	100	36.64	39.41	36.64	22.24	36.11	61.77	—	—	—	—	28.02	68.83	—	31.51	64.19	—
District 1 Total	36,823	5,000	31,720	11,512	12,064	7,604	11,070	19,942	—	—	—	—	9,333	21,433	—	—	—	—
% Of Voters	100	100	36.29	38.03	38.03	23.97	34.90	62.87	—	—	—	—	29.42	67.57	—	—	—	—

	VOTER REGISTRATION			PRESIDENT AND VICE-PRESIDENT			U.S. REP. DIST. 7			STATE SENATOR			STATE REP.			
	Persons registered as of 7:00 a.m. election day	Persons registered on election day	Total number of persons voting	IR BUSH AND QUAYLE	DFL CLINTON AND GORE	IND PEROT AND STOCKDALE	IR BERNIE OMANN	DFL COLLIN C. PETERSON				IR AUGUST OLLRICH	DFL ROGER D. MOE		IR JIM OLSON	DFL BERNIE LIEDER
DISTRICT 2A																
County																
BECKER																
Precinct																
Atlanta Twp.	72	6	64	21	33	10	22	38	—	—	—	28	36	—	28	33
Cuba Twp.	152	15	110	42	45	21	42	65	—	—	—	42	66	—	53	52
Hamden Twp.	142	12	120	45	40	34	55	62	—	—	—	50	66	—	64	53
Riceville Twp.	63	6	58	23	20	15	14	42	—	—	—	17	40	—	25	30
Spring Creek Twp.	71	10	66	23	22	21	26	39	—	—	—	32	34	—	26	36
Watworth Twp.	84	11	74	26	36	12	22	47	—	—	—	27	46	—	34	38
County: Totals:	584	45	492	180	196	113	181	293	—	—	—	196	288	—	230	242
CLAY																
Felton	124	15	108	38	53	12	34	68	—	—	—	41	65	—	46	56
Felton Twp.	72	8	64	24	25	14	24	39	—	—	—	31	32	—	24	36
Flowing Twp.	67	5	57	20	27	10	6	47	—	—	—	10	47	—	14	43
Georgetown/Georgetown Twp	187	26	159	67	63	25	57	93	—	—	—	56	101	—	56	89
Goose Prairie Twp.	103	17	94	31	40	20	39	52	—	—	—	34	59	—	43	49
Hagen Twp.	101	6	81	26	41	14	37	39	—	—	—	39	42	—	36	38
Keene Twp.	98	7	82	12	42	24	19	58	—	—	—	18	61	—	22	52
Kragnes Twp.	193	14	167	88	39	36	72	89	—	—	—	75	82	—	99	54
Morken Twp.	121	11	113	55	37	16	41	66	—	—	—	40	72	—	57	50
Ulen/Ulen Twp	399	33	305	111	115	60	111	172	—	—	—	122	174	—	138	146
Viding Twp.	85	12	69	25	27	14	22	45	—	—	—	26	43	—	31	37
County: Totals:	1,550	154	1,299	497	509	245	462	768	—	—	—	492	778	—	566	650
MAHNOMEN																
Bejou	69	4	56	6	41	8	13	41	—	—	—	23	29	—	19	34
Bejou Twp.	87	6	66	12	32	20	25	41	—	—	—	28	38	—	30	36
Chief Twp.	108	10	78	27	29	22	35	40	—	—	—	34	42	—	33	41
Gregory Twp.	83	7	64	9	44	11	17	47	—	—	—	26	38	—	19	45
Mahnomen	838	82	668	277	274	106	280	375	—	—	—	325	334	—	338	303
Marsh Creek Twp.	101	1	53	22	14	17	23	30	—	—	—	20	33	—	30	23
Pembina Twp.	348	10	258	124	87	45	128	128	—	—	—	153	100	—	151	99
Popple Grove Twp.	105	4	84	27	43	11	33	51	—	—	—	35	47	—	37	44
Rosedale Twp.	129	5	87	48	21	18	44	43	—	—	—	58	28	—	57	26
Waubun	267	18	197	80	84	32	84	109	—	—	—	100	95	—	89	101
County: Totals:	2,135	147	1,611	632	669	290	682	905	—	—	—	802	784	—	803	752
NORMAN																
Ada W-1	535	39	398	165	154	75	167	207	—	—	—	184	204	—	175	205
Ada W-2	694	52	554	232	240	76	213	316	—	—	—	230	319	—	211	316
Anthony Twp.	60	8	55	30	12	11	28	27	—	—	—	30	25	—	26	29
Bear Park Twp.	123	18	113	24	66	21	32	80	—	—	—	32	78	—	28	80
Borup	80	11	61	15	31	15	20	41	—	—	—	21	40	—	24	37
Flom Twp.	129	31	136	44	73	19	40	93	—	—	—	48	84	—	46	85

Fossum Twp.	118	12	108	27	50	30	37	71	—	—	—	—	45	63	—	46	60	—
Gary	127	18	116	43	46	25	39	74	—	—	—	—	56	55	—	46	63	—
Good Hope Twp.	49	1	37	14	14	7	12	25	—	—	—	—	12	25	—	10	26	—
Green Meadow Twp.	90	9	78	14	41	23	24	54	—	—	—	—	29	48	—	25	50	—
Halstad	365	51	307	118	137	44	117	171	—	—	—	—	111	181	—	125	172	—
Halstad Twp.	111	13	101	56	29	16	46	55	—	—	—	—	55	46	—	46	54	—
Hegne Twp.	43	5	43	18	16	8	25	18	—	—	—	—	19	24	—	21	22	—
Hendrum	189	18	148	58	53	32	46	98	—	—	—	—	50	95	—	56	85	—
Hendrum Twp.	100	13	87	31	39	15	29	57	—	—	—	—	33	53	—	34	50	—
Home Lake Twp.	117	16	102	37	43	21	28	74	—	—	—	—	39	63	—	39	62	—
Lake Ida Twp.	108	3	88	29	31	27	28	59	—	—	—	—	41	47	—	33	54	—
Lee Twp.	106	10	89	23	52	12	22	67	—	—	—	—	26	63	—	18	71	—
Lockhart Twp.	56	5	41	19	15	7	17	24	—	—	—	—	23	18	—	15	26	—
Mcdonaldsville Twp.	152	21	133	56	39	38	58	70	—	—	—	—	61	69	—	58	70	—
Mary Twp.	79	6	66	17	41	8	13	52	—	—	—	—	21	44	—	15	49	—
Perley	75	15	66	21	28	14	19	46	—	—	—	—	18	48	—	23	42	—
Pleasant View Twp.	91	7	77	31	29	17	29	48	—	—	—	—	34	42	—	26	49	—
Rockwell Twp.	62	7	48	24	17	7	22	26	—	—	—	—	27	21	—	24	23	—
Shelly	145	25	135	64	47	20	57	75	—	—	—	—	62	69	—	61	70	—
Shelly Twp.	98	16	85	34	36	14	33	52	—	—	—	—	36	49	—	30	55	—
Spring Creek Twp.	38	6	31	5	13	13	9	22	—	—	—	—	10	20	—	8	22	—
Strand Twp.	81	12	71	13	35	20	22	49	—	—	—	—	32	38	—	20	50	—
Sundal Twp.	84	10	77	19	25	32	23	53	—	—	—	—	30	46	—	33	43	—
Twin Valley	456	87	416	157	203	50	148	258	—	—	—	—	172	235	—	165	235	—
Waukon Twp.	107	11	101	27	52	19	23	75	—	—	—	—	34	65	—	25	73	—
Wild Rice Twp.	162	31	148	59	57	32	70	77	—	—	—	—	78	70	—	76	69	—
Winchester Twp.	51	8	46	17	20	8	18	28	—	—	—	—	24	22	—	17	28	—
County: Totals:	4,881	595	4,162	1,541	1,784	776	1,514	2,542	—	—	—	—	1,723	2,369	—	1,605	2,425	—

POLK

Andover Twp.	88	11	82	41	20	21	40	41	—	—	—	—	28	54	—	26	54	—
Badger Twp.	82	9	74	22	32	18	25	48	—	—	—	—	20	52	—	33	32	—
Beltrami	76	12	75	17	39	17	19	56	—	—	—	—	26	49	—	22	51	—
Bygland Twp.	177	32	154	62	47	42	49	100	—	—	—	—	52	98	—	57	91	—
Climax	156	17	116	27	65	21	35	78	—	—	—	—	25	88	—	21	87	—
Crookston W-1	538	71	442	153	197	83	183	245	—	—	—	—	148	285	—	121	310	—
Crookston W-2	485	118	479	215	155	98	203	250	—	—	—	—	141	311	—	119	318	—
Crookston W-3	531	93	477	173	195	100	190	281	—	—	—	—	161	311	—	134	325	—
Crookston W-4	578	74	481	161	212	97	182	286	—	—	—	—	150	325	—	125	338	—
Crookston W-5	498	57	411	136	173	87	158	244	—	—	—	—	138	267	—	110	283	—
Crookston W-6	578	105	521	187	224	89	211	295	—	—	—	—	169	333	—	134	363	—
Crookston W-7	519	62	444	176	180	78	183	246	—	—	—	—	141	287	—	119	307	—
Crookston W-8	602	95	517	156	257	92	170	333	—	—	—	—	146	359	—	122	377	—
Crookston Twp.	308	30	274	109	102	54	115	154	—	—	—	—	91	182	—	80	186	—
Ersikine	265	38	244	81	108	48	95	146	—	—	—	—	60	181	—	93	138	—
Fairfax Twp.	125	14	118	52	37	28	47	71	—	—	—	—	42	76	—	34	81	—
Fanny Twp.	67	4	52	19	21	12	21	29	—	—	—	—	13	38	—	14	38	—
Fertile	496	84	466	167	187	77	184	248	—	—	—	—	179	257	—	174	242	—
Fisher	256	22	200	84	68	38	89	103	—	—	—	—	84	110	—	74	120	—
Fisher Twp.	100	11	88	51	19	18	57	30	—	—	—	—	45	41	—	44	37	—
Garden Twp.	155	17	132	34	52	40	40	89	—	—	—	—	46	82	—	45	81	—
Gartfield Twp.	232	28	209	66	98	41	87	116	—	—	—	—	73	133	—	89	109	—
Gentilly Twp.	211	15	163	48	72	38	57	105	—	—	—	—	52	110	—	43	114	—
Godfrey Twp.	173	24	150	53	60	33	60	86	—	—	—	—	62	85	—	60	82	—
Grove Park Twp.	144	24	128	35	57	33	50	77	—	—	—	—	40	86	—	64	58	—
Hammond Twp.	34	7	32	14	11	7	12	20	—	—	—	—	11	21	—	13	19	—
Hubbard Twp.	68	10	58	19	14	23	29	28	—	—	—	—	29	27	—	26	30	—
Kertsonville Twp.	74	6	65	16	26	21	32	33	—	—	—	—	29	36	—	28	36	—
King Twp.	113	15	116	47	36	27	49	62	—	—	—	—	46	67	—	67	44	—
Knute Twp.	238	46	225	92	81	45	87	131	—	—	—	—	69	153	—	124	93	—

Liberty Twp.	86	13	75	31	19	23	31	43	-	-	-	-	34	40	-	28	47	-
Lowell Twp.	119	20	103	63	20	19	63	39	-	-	-	-	50	53	-	45	57	-
Mcintosh	401	33	316	134	124	51	142	165	-	-	-	-	125	183	-	176	119	-
Mentor	125	20	97	14	64	17	21	72	-	-	-	-	18	76	-	21	70	-
Nesbit Twp.	71	11	60	28	13	16	36	23	-	-	-	-	30	30	-	25	34	-
Nielsville	56	6	48	14	20	13	16	31	-	-	-	-	13	35	-	10	37	-
Onstad Twp.	66	5	51	28	12	11	20	31	-	-	-	-	28	23	-	25	26	-
Parnell Twp.	43	7	39	14	11	10	15	20	-	-	-	-	15	21	-	18	20	-
Reis Twp.	58	4	47	14	22	9	12	34	-	-	-	-	21	24	-	18	28	-
Roome Twp.	127	13	115	59	33	19	45	69	-	-	-	-	43	71	-	37	73	-
Russia Twp.	31	0	23	10	10	3	6	17	-	-	-	-	8	15	-	7	14	-
Scandia Twp.	53	3	51	33	6	12	32	19	-	-	-	-	37	14	-	41	10	-
Sletten Twp.	93	17	91	32	16	36	44	43	-	-	-	-	44	45	-	55	31	-
Tilden Twp.	13	0	9	0	4	5	4	5	-	-	-	-	1	8	-	4	5	-
Tynsid Twp.	53	2	43	11	18	12	19	23	-	-	-	-	16	26	-	13	29	-
Vineland Twp.	66	13	50	13	29	15	18	40	-	-	-	-	18	39	-	12	44	-
Winger	117	13	90	32	39	14	42	43	-	-	-	-	37	47	-	45	38	-
Winger Twp.	117	7	94	48	30	13	50	44	-	-	-	-	46	48	-	58	35	-
Woodside Twp.	216	30	177	71	76	27	73	102	-	-	-	-	48	127	-	79	90	-
County Totals:	9,880	1,368	8,581	3,162	3,411	1,751	3,448	4,894	-	-	-	-	2,948	5,429	-	2,929	5,251	-
District 2A Total	19,030	2,324	16,145	6,012	6,569	3,175	6,287	9,402	-	-	-	-	6,161	9,648	-	6,133	9,320	-
% Of Voters			100	37.24	40.69	19.67	38.94	58.23	-	-	-	-	38.16	59.76	-	37.99	57.73	-

Precinct	VOTER REGISTRATION			PRESIDENT AND VICE-PRESIDENT			U.S. REP. DIST. 7			STATE SENATOR		STATE REP.	
	Persons registered as of 7:00 a.m. election day	Persons registered on election day	Total number of persons voting	IR BUSH AND QUAYLE	DFL CLINTON AND GORE	IND PROT AND STOCKDALE	IR BERNIE OMANN	DFL COLLIN C. PETERSON		IR AUGUST OLLRICH	DFL ROGER D. MOE	IR LYLE DAKEN	DFL EDGAR OLSON
DISTRICT 2B													
County													
BECKER													
Precinct													
Callaway	117	7	76	19	43	12	18	54	-	-	-	23	49
Callaway Twp.	159	25	149	50	58	35	41	105	-	-	-	48	97
Carsonville Twp.	127	10	104	31	49	23	38	57	-	-	-	30	68
Eagle View Twp.	81	7	58	18	30	9	24	30	-	-	-	19	36
Evergreen Twp.	157	23	135	40	53	40	51	76	-	-	-	39	90
Forest Twp.	63	2	58	22	22	14	26	29	-	-	-	32	23
Green Valley Twp.	158	14	131	39	59	31	53	72	-	-	-	42	78
Height Of Land Twp.	368	46	321	146	84	83	154	156	-	-	-	138	167
Holmesville Twp.	228	52	237	84	66	78	84	143	-	-	-	101	130
Maple Grove Twp.	155	19	113	27	63	19	31	71	-	-	-	33	71
Ogema	105	5	75	24	34	16	21	50	-	-	-	35	38
Osage Twp.	393	53	332	98	148	81	145	156	-	-	-	102	210
Pine Point Twp.	154	12	106	23	60	18	30	64	-	-	-	19	73
Richwood Twp.	346	34	295	92	108	88	117	165	-	-	-	113	175
Round Lake Twp.	98	16	93	34	32	23	51	39	-	-	-	42	48
Runeberg Twp.	195	17	157	50	69	36	69	80	-	-	-	53	95
Savannah Twp.	92	5	83	34	23	26	39	35	-	-	-	36	37
Shell Lake Twp.	170	29	159	37	74	47	49	97	-	-	-	41	109
Silver Leaf Twp.	215	49	208	55	66	82	92	109	-	-	-	69	134
Spruce Grove Twp.	229	13	172	73	61	37	86	79	-	-	-	81	84

Sugar Bush Twp.	240	38	207	67	93	45	55	136	—	—	—	—	53	140	—	54	118	—
Toad Lake Twp.	257	27	228	71	81	65	82	126	—	—	—	—	64	140	—	72	117	—
Two Inlets Twp.	131	20	125	44	43	35	50	70	—	—	—	—	42	78	—	54	50	—
White Earth Twp.	327	42	203	49	103	48	56	139	—	—	—	—	60	136	—	49	134	—
Wolf Lake	37	2	30	16	8	3	13	15	—	—	—	—	15	13	—	16	11	—
Wolf Lake Twp.	134	3	94	54	25	15	41	48	—	—	—	—	50	37	—	52	26	—
County: Totals:	4,736	570	3,949	1,297	1,555	1,009	1,516	2,201	—	—	—	—	1,380	2,356	—	1,413	2,058	—
BELTRAMI																		
Alaska Twp.	145	13	110	31	62	16	34	74	—	—	—	—	28	73	—	35	64	—
Battle Twp.	26	3	25	7	11	7	10	14	—	—	—	—	11	13	—	17	8	—
Benville Twp.	62	7	48	10	26	11	14	34	—	—	—	—	10	38	—	10	37	—
Blackduck	394	60	335	150	133	53	166	162	—	—	—	—	131	184	—	162	156	—
Buzzle Twp.	146	27	139	47	51	38	60	79	—	—	—	—	56	81	—	57	76	—
Cormant Twp.	99	19	94	42	19	28	48	46	—	—	—	—	38	52	—	54	39	—
Durand Twp.	73	7	54	16	28	10	19	32	—	—	—	—	13	37	—	18	32	—
Funkley	11	3	8	1	6	1	2	6	—	—	—	—	1	7	—	1	7	—
Hagali Twp.	166	13	146	47	70	25	59	83	—	—	—	—	42	99	—	52	86	—
Hamre Twp.	20	2	12	2	10	0	2	10	—	—	—	—	2	10	—	2	10	—
Hines Twp.	316	47	269	96	116	50	120	144	—	—	—	—	92	166	—	103	154	—
Hornet Twp.	104	18	93	33	32	25	41	47	—	—	—	—	35	52	—	45	41	—
Kelliher	169	28	137	40	59	32	64	67	—	—	—	—	45	88	—	63	68	—
Kelliher Twp.	74	14	63	28	21	14	39	23	—	—	—	—	27	33	—	43	20	—
Langor Twp.	89	7	67	25	23	18	31	31	—	—	—	—	27	36	—	29	34	—
Lee Twp.	34	4	30	8	18	4	14	16	—	—	—	—	7	23	—	8	19	—
Liberty Twp.	262	0	226	64	92	67	82	135	—	—	—	—	65	145	—	75	130	—
Maple Ridge Twp.	62	5	44	4	21	18	14	28	—	—	—	—	5	37	—	8	30	—
Minnie Twp.	12	0	9	1	8	0	1	8	—	—	—	—	1	8	—	1	6	—
Nebish Twp.	170	14	153	34	84	33	37	109	—	—	—	—	33	112	—	47	94	—
O'Brien Twp.	46	0	43	15	16	12	21	20	—	—	—	—	10	32	—	10	30	—
Ponemah Prec	377	36	213	21	169	20	19	185	—	—	—	—	8	197	—	21	183	—
Quiring Twp.	48	3	41	13	25	2	16	24	—	—	—	—	9	30	—	22	18	—
Red Lake Agency Prec	837	117	531	25	438	33	41	458	—	—	—	—	27	467	—	35	448	—
Redby Prec	432	0	244	23	208	12	21	220	—	—	—	—	15	224	—	15	221	—
Roosevelt Twp.	123	24	121	20	78	22	35	76	—	—	—	—	21	93	—	24	85	—
Shooks Twp.	109	0	94	36	25	26	62	28	—	—	—	—	40	46	—	64	27	—
Shotley Twp.	42	3	40	7	21	12	9	30	—	—	—	—	8	28	—	14	23	—
Spruce Grove Twp.	39	6	40	9	22	9	11	28	—	—	—	—	7	30	—	10	26	—
Steenerson Twp.	25	3	26	1	13	11	5	19	—	—	—	—	1	25	—	1	23	—
Summit Twp.	122	18	116	65	22	29	74	42	—	—	—	—	63	49	—	70	42	—
Unorg. Dist. #1	27	0	21	7	10	4	7	14	—	—	—	—	4	15	—	7	13	—
Unorg. Dist. #2	18	1	15	2	5	7	6	9	—	—	—	—	5	10	—	4	11	—
Waskish Twp.	87	4	70	29	26	13	28	39	—	—	—	—	28	39	—	31	38	—
Woodrow Twp.	51	5	47	17	20	10	17	30	—	—	—	—	18	29	—	21	26	—
County: Totals:	4,817	511	3,724	979	1,988	672	1,229	2,370	—	—	—	—	933	2,608	—	1,179	2,325	—
CLEARWATER																		
Bagley City	720	93	569	211	258	89	241	316	—	—	—	—	245	312	—	212	348	—
Bear Creek Twp.	96	7	70	16	31	23	26	44	—	—	—	—	21	49	—	23	46	—
Clearbrook City	310	36	263	96	122	35	101	143	—	—	—	—	107	141	—	87	156	—
Clover Twp.	52	13	48	16	16	16	21	27	—	—	—	—	21	27	—	15	33	—
Copley Twp.	484	62	442	145	185	104	189	248	—	—	—	—	191	246	—	158	275	—
Dudley Twp.	144	17	120	45	38	31	57	56	—	—	—	—	45	73	—	40	73	—
Eddy Twp.	220	15	185	67	80	38	68	114	—	—	—	—	82	103	—	55	128	—
Falk Twp.	130	13	106	36	32	37	44	61	—	—	—	—	43	62	—	38	66	—
Gonvick City	167	22	138	56	48	31	67	66	—	—	—	—	64	70	—	41	91	—
Greenwood Twp.	66	5	57	15	33	9	18	38	—	—	—	—	20	37	—	16	40	—
Hangaard Twp + N Clearwater	15	0	9	2	5	2	4	5	—	—	—	—	3	6	—	1	8	—
Holst Twp.	167	14	144	44	75	22	48	90	—	—	—	—	47	92	—	37	100	—

Itasca Twp. + 143-36	101	7	86	40	32	13	33	52	—	—	—	—	27	58	—	23	60	—
La Prairie Twp.	179	12	103	15	58	24	31	70	—	—	—	—	24	77	—	27	73	—
Leon Twp.	175	23	159	65	43	48	68	89	—	—	—	—	75	82	—	52	102	—
Leonard City	28	1	19	5	10	4	8	11	—	—	—	—	8	11	—	8	11	—
Minerva Twp.	138	21	129	58	48	23	50	79	—	—	—	—	54	74	—	52	76	—
Moose Creek Twp.	119	0	94	36	34	24	38	55	—	—	—	—	33	59	—	29	62	—
Nora Twp.	243	21	209	76	85	46	99	107	—	—	—	—	93	114	—	75	127	—
Pine Lake Twp.	186	25	164	60	66	35	66	97	—	—	—	—	61	101	—	52	110	—
Popple Twp.	252	25	215	66	81	63	95	113	—	—	—	—	104	107	—	83	127	—
Rice Twp. + 143-37	82	19	71	28	22	21	40	26	—	—	—	—	40	26	—	38	28	—
Shevlin City	84	13	67	17	27	23	28	39	—	—	—	—	23	42	—	22	43	—
Shevlin Twp.	191	26	170	49	80	41	64	104	—	—	—	—	66	100	—	62	104	—
Sinclair Twp.	113	16	95	34	39	22	42	50	—	—	—	—	41	53	—	32	61	—
Winsor Twp.	85	15	74	17	39	17	22	49	—	—	—	—	27	43	—	18	54	—
County: Totals:	4,547	521	3,806	1,315	1,587	841	1,568	2,149	—	—	—	—	1,565	2,165	—	1,296	2,402	—
MAHNOMEN																		
Beaulieu Twp.	96	4	67	28	16	23	39	28	—	—	—	—	42	15	—	31	35	—
Clover Twp.	68	7	44	6	23	14	14	27	—	—	—	—	16	23	—	10	28	—
Heier Twp.	101	10	84	23	46	13	29	53	—	—	—	—	30	54	—	19	55	—
Island Lake Twp.	160	19	116	36	54	25	45	68	—	—	—	—	44	68	—	30	81	—
La Garde Twp.	97	7	65	23	25	16	26	36	—	—	—	—	23	40	—	16	44	—
Lake Grove Twp.	114	3	85	19	40	25	33	50	—	—	—	—	38	46	—	21	61	—
Oakland Twp.	137	11	99	36	23	40	56	42	—	—	—	—	59	38	—	40	53	—
Twin Lakes Twp.	313	29	170	27	109	29	36	132	—	—	—	—	30	135	—	29	135	—
Unorg. 143-39	94	14	62	24	30	8	31	30	—	—	—	—	28	34	—	28	33	—
County: Totals:	1,180	104	792	222	366	193	309	466	—	—	—	—	310	453	—	224	525	—
POLK																		
Brandsvold Twp.	167	27	167	79	44	39	82	75	—	—	—	—	95	65	—	62	94	—
Chester Twp.	53	3	38	4	18	13	11	27	—	—	—	—	12	25	—	11	26	—
Columbia Twp.	215	38	214	85	58	62	94	115	—	—	—	—	102	105	—	73	129	—
Eden Twp.	123	16	115	29	51	31	39	72	—	—	—	—	33	79	—	18	85	—
Fosston P-1	452	54	400	153	156	70	152	220	—	—	—	—	149	225	—	78	287	—
Fosston P-2	441	88	399	145	145	89	162	215	—	—	—	—	163	213	—	95	271	—
Gully	67	7	46	8	27	11	17	28	—	—	—	—	10	36	—	9	36	—
Gully Twp.	83	9	56	7	28	21	14	40	—	—	—	—	17	37	—	12	42	—
Hill River Twp.	121	6	96	43	24	27	41	51	—	—	—	—	50	43	—	40	50	—
Johnson Twp.	46	5	39	14	19	5	11	28	—	—	—	—	9	28	—	9	29	—
Lengby	68	10	59	21	25	10	17	38	—	—	—	—	23	34	—	14	39	—
Lessor Twp.	113	9	103	69	18	14	62	41	—	—	—	—	70	33	—	54	46	—
Queen Twp.	138	9	121	55	27	35	67	52	—	—	—	—	59	60	—	38	78	—
Rosebud Twp.	196	27	179	57	72	47	61	112	—	—	—	—	61	117	—	42	133	—
Trail	40	5	29	1	17	9	3	24	—	—	—	—	4	24	—	3	24	—
County: Totals:	2,323	314	2,061	770	729	483	833	1,138	—	—	—	—	857	1,124	—	558	1,369	—
District 2B Total	17,603	2,020	14,332	4,583	6,225	3,198	5,455	8,324	—	—	—	—	5,045	8,706	—	4,670	8,679	—
% Of Voters			100	32	43	22	38	58	—	—	—	—	35	61	—	33	61	—
District 2 Total	36,633	4,344	30,477	10,595	12,794	6,373	11,742	17,726	—	—	—	—	11,206	18,354	—	—	—	—
% Of Voters			100	34.76	41.98	20.91	38.53	58.16	—	—	—	—	36.77	60.22	—	—	—	—

**DISTRICT 3A
County
ITASCA**
Precinct

	Persons registered as of 7:00 a.m. election day	Persons registered on election day	Total number of persons voting	PRESIDENT AND VICE-PRESIDENT			U.S. REP. DIST. 8			STATE SENATOR		STATE REP.	
				IR BUSH AND QUAYLE	DFL CLINTON AND GORE	IND PEROT AND STOCKDALE	IR PHIL HERWIG	DFL JAMES L. OBERSTAR		IR BOB LEMEN	DFL BOB LESSARD	DFL IRV ANDERSON	
Alvwood Twp.	31	0	25	5	10	8	8	11	—	8	15	—	—
Arbo Twp.	483	58	423	124	158	136	144	213	—	162	252	318	—
Ardenhurst Twp.	109	13	102	48	32	21	41	46	—	45	52	79	—
Balsam Twp.	335	35	320	101	126	88	105	160	—	113	198	248	—
Bass Brook	1,262	206	1,169	388	437	330	416	592	—	430	699	898	—
Bass Lake Prec	588	77	564	190	176	123	173	226	—	193	280	364	—
Bearville Twp.	95	6	75	13	33	24	21	38	—	31	38	58	—
Bigfork	209	58	213	68	84	56	61	113	—	76	118	158	—
Bigfork Twp.	156	22	138	45	52	38	54	64	—	62	69	90	—
Bowstring Twp.	163	10	141	32	57	33	35	61	—	37	79	98	—
Busticogan Prec	103	5	82	26	29	17	27	39	—	28	44	52	—
Fairview	19	2	19	2	6	7	4	8	—	6	10	11	—
Carpenter Twp.	116	22	109	34	37	37	41	41	—	45	57	77	—
Deer Lake Prec	304	48	314	113	108	65	124	133	—	130	153	204	—
Deer River	448	97	420	153	174	84	138	217	—	149	259	338	—
Deer River Twp.	346	43	309	95	124	84	99	159	—	103	198	258	—
Effie	84	8	67	24	27	15	14	42	—	17	46	49	—
Good Hope Twp.	54	4	50	16	16	13	12	24	—	12	33	41	—
Grattan Twp.	32	2	31	19	4	8	10	17	—	9	22	24	—
Kinghurst Twp.	88	1	70	30	16	15	23	23	—	27	35	44	—
Lake Jessie Prec.	179	15	156	46	69	39	62	62	—	68	82	103	—
Lawrence Twp.	269	24	235	38	139	53	67	139	—	52	169	190	—
Liberty Twp.	38	0	35	15	7	10	11	9	—	17	15	23	—
Dewey	26	3	20	8	4	4	9	7	—	9	7	13	—
Grave Lake	77	6	83	34	24	15	33	32	—	30	43	51	—
Long Lake Prec	151	20	152	42	53	40	46	72	—	41	93	112	—
Marcell Twp.	278	10	253	70	98	67	67	129	—	93	128	172	—
Max Twp.	82	0	60	5	24	22	5	29	—	11	37	38	—
McLeod Prec	334	12	300	58	166	33	66	159	—	66	176	220	—
Moose Park Twp.	32	1	30	15	10	3	9	17	—	10	17	26	—
Morse Twp.	280	34	247	99	96	51	92	122	—	100	139	194	—
Nore Twp.	21	2	23	10	1	10	4	8	—	6	11	9	—
Oteneagen Twp.	119	13	112	42	42	23	46	46	—	47	63	82	—
Pomroy Twp.	23	0	18	13	1	1	7	5	—	9	7	8	—
Sand Lake Twp.	80	10	73	19	19	26	20	25	—	33	30	44	—
Scenic Park Prec	81	7	78	18	29	20	20	29	—	32	32	54	—
Spang Twp.	127	7	117	47	42	17	40	54	—	38	61	73	—
Squaw Lake	77	10	65	11	42	12	10	45	—	6	54	52	—
Stokes Twp.	132	0	115	33	50	29	43	52	—	52	57	83	—
Sugar Lake Prec	428	64	438	131	154	107	141	191	—	155	230	281	—
Third River Twp.	44	1	34	6	17	9	7	15	—	11	22	20	—
Wabana Twp.	288	25	288	69	93	80	75	135	—	88	149	165	—
Wellers-McCormick Prec	218	20	209	74	58	42	77	75	—	81	89	126	—

Wirt Twp.	61	8	39	13	20	5	14	18	—	—	—	—	16	18	—	28	—	—
Zemple	30	5	33	16	12	4	13	15	—	—	—	—	12	19	—	26	—	—
County: Totals:	8,500	1,014	7,854	2,458	2,976	1,924	2,534	3,717	—	—	—	—	2,766	4,405	—	5,621	—	—
KOOCHICHING																		
Big Falls-Dnr Cre Prec	296	27	253	82	66	100	102	122	—	—	—	—	83	162	—	201	—	—
Bridgie Prec	46	12	48	27	12	9	20	18	—	—	—	—	23	24	—	36	—	—
Bvr-Mdg-Ray Prec	127	13	113	43	24	46	55	46	—	—	—	—	40	68	—	93	—	—
Cingmars Prec	32	3	26	5	11	9	9	16	—	—	—	—	4	22	—	24	—	—
Cross R-Dentaybow Prec	52	7	50	12	17	21	21	26	—	—	—	—	13	37	—	34	—	—
Englewood-Pinetop Prec	109	13	96	31	35	29	35	40	—	—	—	—	37	58	—	68	—	—
Forest Grove Prec	47	5	40	17	11	12	10	24	—	—	—	—	11	28	—	31	—	—
Indus Prec.	50	12	47	15	18	13	12	29	—	—	—	—	16	31	—	35	—	—
Intl Falls-East Ward	1,190	243	1,067	189	583	282	270	689	—	—	—	—	198	836	—	940	—	—
Intl. Falls-Center Ward	1,152	240	997	239	522	233	287	593	—	—	—	—	191	766	—	819	—	—
Intl Falls-West Ward	1,714	247	1,479	441	721	301	490	839	—	—	—	—	310	1,113	—	1,202	—	—
Jameson Prct	96	10	74	18	27	28	26	42	—	—	—	—	11	63	—	69	—	—
Koochiching Poll 1	731	177	712	200	307	201	267	370	—	—	—	—	176	519	—	594	—	—
Koochiching Poll 2	377	74	244	58	102	84	78	141	—	—	—	—	45	196	—	214	—	—
Koochiching Poll 3	310	74	272	76	125	70	90	151	—	—	—	—	60	205	—	243	—	—
Koochiching Poll 4	249	65	252	52	139	60	69	157	—	—	—	—	62	188	—	223	—	—
Koochiching Poll 5	250	70	271	51	126	93	79	161	—	—	—	—	51	217	—	245	—	—
Lindford Prec	32	2	28	15	1	10	17	6	—	—	—	—	15	11	—	13	—	—
Littlefork	423	70	378	94	197	73	110	223	—	—	—	—	79	289	—	324	—	—
Manitou Sault Prec	92	9	84	23	34	27	22	46	—	—	—	—	15	63	—	66	—	—
Mizpah-Evergreen Prct	122	15	106	33	33	39	30	56	—	—	—	—	35	67	—	84	—	—
Murphy Prec	60	2	54	29	4	20	23	24	—	—	—	—	15	39	—	43	—	—
Northome	164	34	143	42	60	37	42	78	—	—	—	—	36	102	—	117	—	—
Ranier	137	21	126	29	61	34	46	67	—	—	—	—	29	96	—	102	—	—
Rat Root Prec	156	26	160	27	80	53	40	95	—	—	—	—	32	125	—	145	—	—
Reedy Prec	64	5	60	29	16	14	16	36	—	—	—	—	18	41	—	42	—	—
Scarlett Prec	71	8	52	15	22	15	23	27	—	—	—	—	12	38	—	42	—	—
Sildale-S'villeprec	58	0	42	2	26	14	14	19	—	—	—	—	11	31	—	37	—	—
Watrous Prec.	98	11	84	18	46	20	22	53	—	—	—	—	19	64	—	74	—	—
Wildwd-Plumcreek-Steffe	47	0	32	10	12	9	9	20	—	—	—	—	7	23	—	26	—	—
Williams Prec	59	4	53	19	12	18	16	19	—	—	—	—	25	20	—	31	—	—
Meadowbrook	58	9	57	12	23	19	15	35	—	—	—	—	12	45	—	45	—	—
County: Totals:	8,469	1,508	7,498	1,953	3,473	1,993	2,365	4,268	—	—	—	—	1,691	5,587	—	6,262	—	—
ST. LOUIS																		
Alango Twp.	171	29	152	38	73	31	59	73	—	—	—	—	36	103	—	115	—	—
French Twp.	369	33	321	68	148	102	89	188	—	—	—	—	89	227	—	274	—	—
Linden Grove Twp.	90	4	70	24	24	22	32	29	—	—	—	—	22	46	—	58	—	—
Morcom Twp.	63	0	54	0	25	21	14	34	—	—	—	—	9	43	—	0	—	—
Sturgeon Twp.	106	17	105	10	54	34	28	57	—	—	—	—	20	76	—	83	—	—
Unorg. 59-21	120	2	81	15	50	15	17	51	—	—	—	—	21	58	—	57	—	—
Unorg. 60-20	22	1	16	9	5	1	3	11	—	—	—	—	9	7	—	14	—	—
Unorg. 62-21	72	4	57	10	36	11	11	33	—	—	—	—	15	37	—	46	—	—
County: Totals:	1,013	90	856	174	415	237	253	476	—	—	—	—	221	597	—	647	—	—
District 3A Total	17,982	2,612	16,208	4,585	6,864	4,154	5,152	8,461	—	—	—	—	4,678	10,589	—	12,530	—	—
% Of Voters			100	28.29	42.35	25.63	31.79	52.20	—	—	—	—	28.86	65.33	—	77.31	—	—

DISTRICT 3B
County
AITKIN
Precinct

	VOTER REGISTRATION			PRESIDENT AND VICE-PRESIDENT			U.S. REP. DIST. 8			STATE SENATOR			STATE REP.		
	Persons registered as of 7:00 a.m. election day	Persons registered on election day	Total number of persons voting	IR BUSH AND QUAYLE	DFL CLINTON AND GORE	IND PEROT AND STOCKDALE	IR PHIL HERWIG	DFL JAMES L. OBERSTAR				IR BOB LEMON	DFL BOB LESSARD	IR NOMA HARDIN	DFL LOREN A. SOLBERG
Aitkin	1,221	50	932	329	373	216	362	443	—	—	—	374	511	409	461
Aitkin Twp.	658	73	528	193	200	128	216	241	—	—	—	206	301	237	288
Ball Bluff Twp.	214	27	168	31	95	42	44	115	—	—	—	41	122	41	122
Balsam Twp.	19	0	13	0	3	10	1	10	—	—	—	3	9	1	11
Cornish Twp.	31	1	24	11	8	5	7	13	—	—	—	9	12	10	11
Fleming Twp.	229	21	206	55	84	59	81	93	—	—	—	68	119	84	110
Hill City	349	43	214	44	112	57	48	129	—	—	—	60	148	57	146
Hill Lake Twp.	292	30	218	58	93	61	73	111	—	—	—	85	133	91	124
Jevne Twp.	215	21	163	44	59	58	57	76	—	—	—	68	89	72	87
Libby Twp. E	25	0	21	7	9	5	4	16	—	—	—	5	16	5	16
Libby Twp. W	13	1	11	1	5	4	3	6	—	—	—	5	5	4	7
Logan Twp.	178	12	126	37	48	39	48	60	—	—	—	39	79	66	58
Macville Twp.	152	9	100	17	52	30	20	66	—	—	—	21	75	27	67
Morrison Twp.	108	12	87	20	32	34	33	37	—	—	—	36	50	32	53
Palisade	115	8	65	15	34	12	20	36	—	—	—	41	22	32	33
Spencer Twp.	313	37	267	103	102	59	109	126	—	—	—	107	144	115	138
Turner Twp.	110	11	86	35	38	12	43	31	—	—	—	39	38	45	33
Verdon Twp.	37	2	29	10	14	5	9	16	—	—	—	7	17	14	15
Waukenabo Twp.	247	25	192	57	75	55	71	92	—	—	—	70	113	85	100
Workman Twp.	106	5	73	15	42	16	17	48	—	—	—	18	53	22	51
County Totals:	4,632	388	3,523	1,082	1,478	907	1,266	1,765	—	—	—	1,302	2,056	1,449	1,911

ITASCA

Blackberry Twp.	351	63	344	107	129	102	110	178	—	—	—	130	198	126	200
Bovey	432	52	376	69	214	84	88	219	—	—	—	110	246	91	263
Calumet/Greenway P-2	259	27	211	33	145	29	37	145	—	—	—	41	161	32	171
Coleraine	688	56	597	135	317	136	173	360	—	—	—	158	422	147	427
Feeley Twp.	200	28	189	50	93	44	54	111	—	—	—	53	128	44	136
Goodland Twp.	299	11	251	42	129	70	69	153	—	—	—	62	180	58	180
Gran Prec	232	17	211	46	89	47	51	109	—	—	—	53	131	47	136
Grand Rapids P-1	954	173	813	209	383	191	222	473	—	—	—	282	483	213	534
Grand Rapids P-2	588	96	474	126	198	133	139	261	—	—	—	189	268	153	295
Grand Rapids Comb. P-3	1,016	172	919	296	386	219	299	506	—	—	—	345	542	288	574
Grand Rapids P-4	1,175	148	1,003	353	399	229	354	520	—	—	—	391	573	337	611
Grand Rapids Comb. P-5	1,220	152	1,040	362	425	232	364	553	—	—	—	405	594	337	643
Grand Rapids P-6	741	116	682	187	275	203	207	382	—	—	—	252	408	209	445
Grand Rapids P-7	749	164	674	199	262	204	225	339	—	—	—	246	407	225	421
Greenway Twp P-3	474	58	432	67	262	88	100	279	—	—	—	106	300	115	292
Harris Twp.	1,782	268	1,566	540	598	406	531	821	—	—	—	598	924	577	913
Keewatin	680	119	691	88	465	124	127	493	—	—	—	101	550	96	545
Lone Pine Twp.	355	30	317	47	190	76	87	202	—	—	—	87	222	94	216
Marble/Greenway P-2	554	67	482	71	319	85	101	325	—	—	—	108	360	99	356
Nashwauk P-1	414	16	347	60	229	53	78	231	—	—	—	86	250	78	257
Nashwauk P-2	416	35	360	57	237	56	65	250	—	—	—	83	257	64	272

Nashauk P-3	293	43	282	39	180	61	54	193	—	—	—	—	64	207	—	56	214	—
Sago Twp.	92	16	93	20	36	29	20	53	—	—	—	—	22	59	—	19	60	—
Spilthand Twp.	130	22	117	30	42	42	41	53	—	—	—	—	43	69	—	51	56	—
Trout Lake Twp.	472	66	440	106	202	119	136	231	—	—	—	—	148	270	—	137	285	—
Warba	80	16	79	12	44	21	23	43	—	—	—	—	21	54	—	16	59	—
Wawina Twp.	53	1	46	11	26	8	4	24	—	—	—	—	15	27	—	11	29	—
Wildwood	88	11	85	21	31	21	20	41	—	—	—	—	18	55	—	19	49	—
Taconite/Iron Range Twp	260	32	292	42	167	69	59	194	—	—	—	—	60	217	—	52	223	—
County Totals:	15,047	2,075	13,413	3,425	6,472	3,181	3,838	7,742	—	—	—	—	4,277	8,562	—	3,791	8,862	—
ST. LOUIS																		
Fine Lakes Twp.	114	9	74	18	35	20	20	50	—	—	—	—	26	46	—	20	50	—
Floodwood P-1	326	81	321	70	202	44	65	224	—	—	—	—	54	245	—	59	237	—
Floodwood Twp. P-2	192	34	175	44	89	39	59	104	—	—	—	—	45	122	—	46	121	—
Halden Twp.	96	13	87	14	44	28	12	68	—	—	—	—	13	70	—	13	69	—
Prairie Lake Twp	47	6	38	13	17	8	12	20	—	—	—	—	6	31	—	7	30	—
County Totals:	775	143	695	159	387	139	168	466	—	—	—	—	144	514	—	145	507	—
District 3B Total	20,454	2,606	17,631	4,666	8,337	4,227	5,272	9,973	—	—	—	—	5,723	11,132	—	5,385	11,280	—
% Of Voters			100	26.46	47.29	23.97	29.90	56.57	—	—	—	—	32.46	63.14	—	30.54	63.98	—
District 3 Total	38,436	5,218	33,839	9,251	15,201	8,381	10,424	18,434	—	—	—	—	10,401	21,721	—	—	—	—
% Of Voters			100	27.34	44.92	24.77	30.80	54.48	—	—	—	—	30.74	64.19	—	—	—	—

VOTER REGISTRATION	PRESIDENT AND VICE-PRESIDENT	U.S. REP. DIST. 7	STATE SENATOR	STATE REP.
-----------------------	---------------------------------	----------------------	------------------	---------------

DISTRICT 4A
County
BELTRAMI

Precinct

	Persons registered as of 7:00 a.m. election day	Persons registered on election day	Total number of persons voting	IR BUSH AND QUAYLE	DFL CLINTON AND GORE	IND PEROT AND STOCKDALE	IR BERNIE OMANN	DFL COLLIN C. PETERSON					IR ALICE FUGLESTAD	DFL HAROLD "SKIP" FINN		IR ADAM STEELE	DFL BOB JOHNSON	
Bemidji Twp.	1,475	241	1,262	515	437	305	624	597	—	—	—	—	582	656	—	266	946	—
Bemidji W-1	1,178	507	1,236	400	519	294	499	657	—	—	—	—	451	713	—	194	900	—
Bemidji W-2	1,066	329	921	310	390	193	380	497	—	—	—	—	337	553	—	139	719	—
Bemidji W-3	956	620	1,151	321	559	250	410	664	—	—	—	—	397	686	—	219	810	—
Bemidji W-4	954	283	850	234	412	183	291	515	—	—	—	—	290	528	—	126	655	—
Bemidji W-5	1,226	235	1,083	366	483	214	446	599	—	—	—	—	405	657	—	145	876	—
Birch Twp.	56	8	49	21	20	8	27	21	—	—	—	—	24	24	—	14	32	—
Eckles Twp.	381	75	357	124	131	100	163	185	—	—	—	—	153	198	—	68	278	—
Frohn Twp.	653	115	602	162	272	157	233	352	—	—	—	—	208	386	—	86	501	—
Grant Valley Twp.	580	100	543	185	213	137	249	284	—	—	—	—	240	290	—	107	415	—
Jones Twp.	128	9	102	50	28	22	57	43	—	—	—	—	82	37	—	33	60	—
Lammers Twp.	216	34	194	75	59	58	100	94	—	—	—	—	103	90	—	46	141	—
Moose Lake Twp.	120	6	78	29	29	20	32	44	—	—	—	—	38	39	—	20	55	—
Northern Twp.	2,197	340	1,910	747	712	423	886	970	—	—	—	—	801	1,061	—	325	1,477	—
Port Hope Twp.	285	34	248	89	105	52	112	130	—	—	—	—	103	141	—	57	185	—
Solway	57	5	40	15	17	6	15	25	—	—	—	—	18	22	—	9	28	—
Sugar Bush Twp.	94	9	75	32	27	16	37	31	—	—	—	—	32	40	—	20	50	—
Ten Lake Twp.	420	62	341	78	211	49	117	203	—	—	—	—	91	241	—	50	271	—
Turtle Lake Twp.	615	106	570	210	226	133	288	269	—	—	—	—	252	309	—	114	426	—

Turtle River	40	5	37	6	25	5	11	26	—	—	—	—	16	21	—	7	30	—
Turtle River Twp.	541	72	464	149	214	96	186	262	—	—	—	—	164	289	—	62	377	—
Unorg. Dist. #3	122	19	101	30	43	26	40	54	—	—	—	—	29	71	—	19	77	—
Wilton	105	19	95	27	35	33	44	47	—	—	—	—	44	48	—	22	71	—
Taylor/Tenstrike	157	22	129	50	55	21	64	59	—	—	—	—	55	70	—	34	90	—
County: Totals:	13,622	3,255	12,438	4,225	5,222	2,801	5,311	6,628	—	—	—	—	4,895	7,170	—	2,182	9,470	—
HUBBARD																		
Akeley	254	55	229	64	110	52	88	137	—	—	—	—	68	157	—	58	164	—
Akeley Twp.	225	38	194	61	86	45	74	117	—	—	—	—	52	139	—	40	146	—
Arago Twp.	337	30	286	107	100	76	137	141	—	—	—	—	107	170	—	98	173	—
Clay Twp.	45	2	33	10	13	10	19	13	—	—	—	—	11	19	—	8	20	—
Clover Twp.	85	7	75	20	35	18	37	37	—	—	—	—	34	40	—	22	52	—
Farden Twp.	393	76	361	142	153	64	190	163	—	—	—	—	146	213	—	98	253	—
Fern Twp.	122	10	98	36	40	22	37	60	—	—	—	—	41	56	—	18	79	—
Guthrie Twp.	235	16	192	81	62	47	86	103	—	—	—	—	82	107	—	48	137	—
Hart Lake Twp.	227	17	168	71	71	0	94	72	—	—	—	—	81	85	—	60	92	—
Helga Twp.	590	84	526	174	219	130	224	287	—	—	—	—	204	317	—	89	415	—
Hendrickson Twp.	138	15	111	33	49	28	44	67	—	—	—	—	30	81	—	17	91	—
Lake Alice Twp.	71	4	57	13	27	17	24	29	—	—	—	—	26	30	—	18	34	—
Lake Emma Twp.	550	51	480	208	149	119	262	208	—	—	—	—	213	258	—	196	260	—
Lake George Twp.	258	23	207	88	69	43	123	79	—	—	—	—	90	114	—	62	135	—
Lake Hattie Twp.	60	15	63	31	21	10	32	29	—	—	—	—	31	30	—	16	44	—
Lakeport Twp.	415	73	383	105	190	85	168	208	—	—	—	—	114	265	—	89	285	—
La Porte	109	14	67	22	27	18	22	40	—	—	—	—	14	53	—	8	59	—
Mantrap Twp.	205	28	179	45	76	57	73	98	—	—	—	—	64	110	—	49	116	—
Rockwood Twp.	219	25	188	78	64	46	96	88	—	—	—	—	80	107	—	34	148	—
Schoolcraft Twp.	59	1	38	15	14	9	16	21	—	—	—	—	17	20	—	6	32	—
Steamboat River Twp.	58	11	50	22	19	9	25	25	—	—	—	—	26	24	—	21	28	—
Thorpe Twp.	30	3	27	10	8	7	18	8	—	—	—	—	13	14	—	13	14	—
White Oak Twp.	193	25	173	63	75	33	77	91	—	—	—	—	54	118	—	50	116	—
County: Totals:	4,878	623	4,185	1,499	1,677	945	1,966	2,121	—	—	—	—	1,598	2,527	—	1,118	2,893	—
District 4A Total	18,500	3,878	16,623	5,724	6,899	3,746	7,277	8,749	—	—	—	—	6,493	9,697	—	3,300	12,363	—
% Of Voters			100	34.43	41.50	22.54	43.78	52.63	—	—	—	—	39.06	58.33	—	19.85	74.37	—

DISTRICT 4B
County
CASS
Precinct

Ansel Twp.	55	3	41	11	16	14	—	—	15	18	—	—	22	19	—	19	22	—
Backus	123	19	118	37	48	27	—	—	43	52	—	—	43	68	—	39	69	—
Barclay Twp.	251	36	211	85	63	61	—	—	80	97	—	—	80	123	—	66	138	—
Becker Twp.	227	44	189	57	57	73	—	—	48	91	—	—	63	114	—	60	119	—
Bena	90	17	58	2	17	6	—	—	6	47	—	—	7	30	—	7	45	—
Beulah Twp.	33	10	30	8	15	7	—	—	10	21	—	—	8	22	—	6	23	—
Birch Lake Twp.	358	50	340	116	141	79	—	—	119	172	—	—	134	196	—	123	203	—

VOTER REGISTRATION	PRESIDENT AND VICE-PRESIDENT	U.S. REP. DIST. 7	U.S. REP. DIST. 8	STATE SENATOR	STATE REP.
-----------------------	---------------------------------	----------------------	----------------------	------------------	---------------

Persons registered
as of 7:00 a.m. election dayPersons registered
on election dayTotal number of
persons votingIR
BUSH AND
QUAYLEDFL
CLINTON AND
GORGEIND
PEROT AND
STOCKDALEIR
BERNIE
OMANNDFL
COLLIN C.
PETERSONIR
PHIL
HERWIGDFL
JAMES L.
OBERSTARIR
ALICE
FUGLESTADDFL
HAROLD "SKIP"
FINNIR
SHERIE
FRANKLINDFL
ANTHONY G. (TONY)
KINKEL

Blind Lake Twp.	47	8	49	30	15	4	--	--	27	18	--	--	28	19	--	22	22	--
Boy Lake Twp.	82	17	81	17	48	14	--	--	17	52	--	--	15	60	--	18	59	--
Boy River	35	1	29	9	13	7	--	--	5	16	--	--	17	11	--	14	14	--
Boy River Twp.	62	10	49	25	16	6	--	--	14	30	--	--	20	27	--	18	28	--
Bull Moose Twp.	55	4	47	24	14	9	--	--	20	21	--	--	21	25	--	19	27	--
Bungo Twp.	72	6	64	14	26	24	--	--	15	38	--	--	20	44	--	15	47	--
Byron Twp.	73	5	59	14	27	18	--	--	9	38	--	--	21	38	--	18	39	--
Cass Lake	505	67	299	74	165	49	--	--	37	225	--	--	40	254	--	53	230	--
Chickamaw Beach	91	12	84	29	20	36	--	--	30	33	--	--	39	43	--	29	54	--
Crooked Lake Twp.	316	32	278	73	132	68	--	--	73	154	--	--	100	169	--	87	186	--
Deerfield Twp.	74	6	56	20	21	14	--	--	20	27	--	--	24	30	--	22	33	--
East Gull Lake	478	75	452	238	101	99	--	--	213	179	--	--	269	163	--	242	189	--
Fairview Twp.	289	71	284	139	86	54	--	--	125	126	--	--	141	136	--	157	122	--
Federal Dam	95	16	73	23	30	18	--	--	19	45	--	--	26	46	--	24	46	--
Gould Twp.	118	9	91	18	61	12	--	--	14	67	--	--	20	70	--	15	74	--
Hackensack	190	37	170	51	83	35	--	--	56	92	--	--	49	112	--	48	113	--
Hardwood South	18	0	11	6	2	3	--	--	5	3	--	--	5	5	--	6	3	--
Hiram Twp.	184	33	179	52	89	34	--	--	66	91	--	--	69	108	--	64	111	--
Home Brook Twp.	99	5	80	26	24	27	--	--	29	38	--	--	46	33	--	35	41	--
Inquadona Twp.	133	13	95	18	52	24	--	--	18	55	--	--	33	62	--	29	62	--
Kego Twp.	239	35	206	61	85	56	--	--	58	115	--	--	80	122	--	65	135	--
Lake Shore	545	107	521	205	135	168	--	--	235	194	--	--	284	224	--	278	222	--
Leech Lake Twp.	200	30	180	85	55	35	--	--	70	86	--	--	78	97	--	75	100	--
Lima Twp.	62	1	46	11	31	3	--	--	12	33	--	--	12	34	--	16	29	--
Longville	181	28	145	54	62	22	--	--	49	77	--	--	60	77	--	48	92	--
Loon Lake Twp.	161	26	142	53	47	39	--	--	53	61	--	--	70	62	--	47	85	--
Mckinley Twp.	76	3	53	12	20	18	--	--	19	27	--	--	20	32	--	15	38	--
Maple Twp.	146	18	117	45	32	37	--	--	49	44	--	--	69	46	--	65	49	--
May Twp.	384	0	329	142	95	91	--	--	103	162	--	--	147	175	--	129	186	--
Meadow Brook Twp.	93	5	66	20	21	25	--	--	15	30	--	--	26	36	--	24	38	--
Ottertail Peninsula Twp	46	5	44	16	16	12	--	--	16	20	--	--	10	34	--	9	32	--
Moose Lake Twp.	59	6	45	13	12	19	--	--	13	15	--	--	25	18	--	29	16	--
Pike Bay Twp.	802	92	562	119	329	98	--	--	88	397	--	--	81	478	--	100	431	--
Pine Lake Twp.	129	12	115	25	64	26	--	--	23	79	--	--	31	84	--	33	82	--
Pine River	434	85	381	161	118	71	--	--	147	147	--	--	158	185	--	139	203	--
Pine River Twp.	448	86	383	167	123	113	--	--	171	173	--	--	199	209	--	184	224	--
Ponto Lake Twp.	314	52	279	80	127	65	--	--	100	145	--	--	100	175	--	89	185	--
Poplar Twp.	86	10	61	21	18	16	--	--	18	33	--	--	20	39	--	46	45	--
Powers Twp.	433	56	371	114	160	94	--	--	130	170	--	--	144	219	--	121	239	--
Remer	264	38	205	54	87	58	--	--	49	126	--	--	62	137	--	41	158	--
Remer Twp.	104	22	91	23	45	22	--	--	20	45	--	--	25	63	--	18	71	--
Rogers Twp.	41	2	31	11	12	8	--	--	8	20	--	--	10	20	--	9	21	--
Salem Twp.	57	3	41	22	13	5	--	--	14	18	--	--	25	16	--	21	19	--
Shingobee Township P-1	909	119	822	308	298	206	--	--	285	402	--	--	298	504	--	279	514	--
Shingobee Township P-2	71	15	66	2	56	6	--	--	12	55	--	--	12	53	--	9	53	--
Slater Twp.	112	20	107	48	20	27	--	--	27	71	--	--	42	64	--	32	70	--
Smoky Hollow Twp.	36	5	30	8	16	6	--	--	8	19	--	--	16	14	--	15	13	--
Sucker Lakes	2	5	5	1	2	2	--	--	1	2	--	--	1	3	--	1	3	--
Sylvan Twp.	706	129	643	242	222	173	--	--	191	332	--	--	264	338	--	256	345	--
Thunder Lake Twp.	170	21	153	59	71	21	--	--	49	82	--	--	58	94	--	46	103	--
Torrey Twp.	68	9	53	21	22	8	--	--	20	25	--	--	24	26	--	21	29	--
Trelife Twp.	108	0	77	19	40	16	--	--	22	44	--	--	32	44	--	24	52	--
Turtle Lake Twp.	375	52	340	101	165	69	--	--	117	180	--	--	133	202	--	116	215	--
Wabedo Twp.	247	32	227	81	90	55	--	--	84	114	--	--	85	137	--	81	143	--
Wahnena Twp.	92	13	77	25	27	23	--	--	28	39	--	--	27	47	--	17	58	--
Walden Twp.	178	33	163	57	53	49	--	--	64	67	--	--	79	77	--	72	84	--
Walker	655	90	577	221	241	106	--	--	179	329	--	--	180	383	--	165	395	--
Wilkinson Twp.	186	31	158	42	77	35	--	--	37	95	--	--	40	115	--	40	110	--

Willow River	30	4	21	5	10	6	—	—	5	13	—	—	4	17	—	4	17	—
Wilson Twp.	261	41	212	74	77	55	—	—	80	104	—	—	105	98	—	85	122	—
Winnie Portage Lakes	141	16	111	45	43	19	—	—	33	67	—	—	39	70	—	21	82	—
Woodrow Twp.	426	0	405	116	169	108	—	—	149	181	—	—	160	234	—	139	250	—
County: Totals:	14,230	1,963	12,158	4,194	4,850	2,906	—	—	3,964	6,299	—	—	4,695	7,149	—	4,249	7,477	—
HUBBARD																		
Badoura Twp.	65	12	61	12	32	16	23	36	149	181	—	—	14	46	—	15	45	—
Crow Wing Lake Twp.	179	12	150	57	65	27	78	69	149	181	—	—	66	79	—	59	88	—
Henrietta Twp.	822	102	755	303	248	196	379	361	149	181	—	—	299	445	—	296	446	—
Hubbard Twp.	429	39	376	164	128	82	188	181	149	181	—	—	155	211	—	165	207	—
Nevis	270	38	228	80	98	47	99	119	149	181	—	—	78	147	—	71	155	—
Nevis Twp.	509	84	454	183	165	101	220	223	149	181	—	—	142	311	—	143	306	—
Park Rapids	1,803	236	1,434	535	582	294	687	708	149	181	—	—	529	864	—	531	883	—
Straight River Twp.	353	37	300	97	113	85	159	132	149	181	—	—	114	179	—	115	183	—
Todd Twp.	822	84	717	297	254	156	374	331	149	181	—	—	290	415	—	300	407	—
County: Totals:	5,252	644	4,475	1,728	1,685	1,004	2,207	2,160	1,341	1,629	—	—	1,687	2,697	—	1,695	2,720	—
ITASCA																		
Ball Club Prec	223	10	163	36	89	9	374	331	33	90	—	—	36	95	—	37	90	—
Inger Prec	114	2	79	7	40	17	374	331	16	42	—	—	18	46	—	16	44	—
Winnibigoshish Prec	103	12	93	26	44	16	374	331	23	47	—	—	35	50	—	24	59	—
County: Totals:	440	24	335	69	173	42	1,122	993	72	179	—	—	89	191	—	77	193	—
WADENA																		
Blueberry Twp.	418	37	292	97	120	74	129	158	23	47	—	—	127	161	—	119	171	—
Huntersville Twp.	60	3	42	11	19	10	17	24	23	47	—	—	15	24	—	11	29	—
Lyons Twp.	96	8	70	22	28	20	43	26	23	47	—	—	36	31	—	26	41	—
Meadow Twp.	139	11	100	38	29	32	43	57	23	47	—	—	41	57	—	45	55	—
Menahga	796	53	577	177	294	96	232	327	23	47	—	—	198	360	—	173	387	—
Nimrod	53	4	40	5	23	12	12	28	23	47	—	—	7	33	—	10	29	—
North Germany Twp.	210	8	140	53	35	49	79	53	23	47	—	—	80	54	—	83	51	—
Orton Twp.	163	14	118	16	62	38	44	69	23	47	—	—	34	81	—	31	82	—
Shell River Twp.	143	19	108	14	64	28	29	77	23	47	—	—	25	79	—	25	81	—
County: Totals:	2,078	157	1,487	433	674	359	628	819	207	423	—	—	563	880	—	523	926	—
District 4B Total	22,000	2,788	18,455	6,424	7,382	4,311	3,957	3,972	5,584	8,530	—	—	7,034	10,917	—	6,544	11,316	—
% Of Voters			100	34.81	40.00	23.36	21.44	21.52	30.26	46.22	—	—	38.11	59.15	—	35.46	61.32	—
District 4 Total	40,500	6,666	35,078	12,148	14,281	8,057	11,234	12,721	5,584	8,530	—	—	13,527	20,614	—	—	—	—
% Of Voters			100	34.63	40.71	22.97	32.03	36.26	15.92	24.32	—	—	38.56	58.77	—	—	—	—

**DISTRICT 5A
County
ST. LOUIS**

Precinct

	VOTER REGISTRATION			PRESIDENT AND VICE-PRESIDENT			U.S. REP. DIST. 8				STATE SENATOR		STATE REP.	
	Persons registered as of 7:00 a.m. election day	Persons registered on election day	Total number of persons voting	IR BUSH AND QUAYLE	DFL CLINTON AND GORE	IND FEROT AND STOCKDALE	IR PHIL HERWIG	DFL JAMES L. OBERSTAR			IR MATT MATASICH	DFL JERRY R. JANEZICH	DFL TOM RUKAVINA	
Angora Twp.	152	26	139	31	74	33	40	86	-	-	43	95	122	-
Biwabik	800	62	674	88	459	118	146	458	-	-	132	529	621	-
Biwabik Twp.	607	50	535	117	318	97	169	314	-	-	164	359	457	-
Colvin Twp.	260	28	231	62	111	56	79	127	-	-	84	144	185	-
Embarrass Twp.	486	58	426	62	250	106	104	266	-	-	86	325	375	-
Eveleth P-1	587	53	487	70	324	84	107	334	-	-	115	358	426	-
Eveleth P-2	496	44	340	46	244	41	59	244	-	-	90	241	289	-
Eveleth P-3	449	52	392	53	269	64	81	276	-	-	88	296	350	-
Eveleth P-4	440	38	381	64	250	65	87	256	-	-	89	279	333	-
Eveleth P-5	471	47	406	38	296	59	66	305	-	-	80	314	362	-
Eveleth P-6	384	42	304	28	216	57	47	225	-	-	60	239	268	-
Fayal Twp.	1,473	0	1,275	257	748	260	340	802	-	-	409	840	1,095	-
Franklin	16	2	18	3	12	1	3	14	-	-	3	15	15	-
Gilbert P-1	588	48	481	62	323	89	118	316	-	-	122	352	425	-
Gilbert P-2	596	48	536	50	379	95	102	376	-	-	114	413	493	-
Gilbert P-3	157	31	158	18	108	31	29	109	-	-	36	121	150	-
Kugler Twp.	110	25	113	13	78	22	24	77	-	-	27	84	103	-
Leonidas	39	4	39	5	26	8	5	31	-	-	10	29	34	-
McKinley	63	4	77	6	56	15	12	49	-	-	17	57	69	-
Mountain Iron P-1	1,038	57	957	127	650	175	209	650	-	-	261	674	833	-
Mountain Iron P-2	1,171	124	950	176	555	209	224	621	-	-	315	624	830	-
Sandy Twp.	285	19	234	43	135	53	66	158	-	-	75	158	203	-
Unorg. 56-16	190	5	121	11	85	10	20	85	-	-	10	104	96	-
Unorg. 56-17	193	18	144	25	94	24	35	90	-	-	37	106	129	-
Unorg. 57-16	455	49	407	84	238	82	120	247	-	-	129	275	261	-
Unorg. 60-18	688	95	715	143	323	141	186	367	-	-	232	368	518	-
Unorg. 60-19	95	0	75	11	38	21	24	37	-	-	34	37	57	-
Unorg. 61-17	3	0	0	0	0	0	0	0	-	-	0	0	0	-
Vermilion Lake Twp.	201	15	183	39	96	43	57	102	-	-	55	118	150	-
Virginia P-1	1,377	78	1,045	183	671	175	296	646	-	-	471	549	894	-
Virginia P-2	1,431	120	1,050	286	551	199	348	597	-	-	481	533	855	-
Virginia P-3	1,250	111	944	179	614	142	223	608	-	-	335	565	791	-
Virginia P-4	1,218	62	992	207	627	149	306	581	-	-	394	573	860	-
Virginia P-5	1,434	115	1,150	209	720	206	297	748	-	-	414	700	991	-
White Twp. P-1	1,829	163	1,437	235	935	242	308	991	-	-	325	1,065	1,232	-
White Twp. P-2	572	80	490	84	281	110	142	293	-	-	152	320	416	-
Pike/Unorg. 59-16	389	37	334	60	191	82	79	210	-	-	98	226	280	-
Wouri/Unorg. 59-18	392	33	337	64	190	81	99	196	-	-	133	197	288	-
County Totals:	22,405	1,843	18,577	3,239	11,545	3,445	4,657	11,870	-	-	5,720	12,282	15,856	-
District 5A Total	22,405	1,843	18,577	3,239	11,545	3,445	4,657	11,870	-	-	5,720	12,282	15,856	-
% Of Voters			100	17.44	62.15	18.54	25.07	63.90	-	-	30.79	66.11	85.35	-

DISTRICT 5B
County
ST. LOUIS
Precinct

	VOTER REGISTRATION			PRESIDENT AND VICE-PRESIDENT			U.S. REP. DIST. 8			STATE SENATOR		STATE REP.	
	Persons registered as of 7:00 a.m. election day	Persons registered on election day	Total number of persons voting	IR BUSH AND QUAYLE	DFL CLINTON AND GORE	IND PEROT AND STOCKDALE	IR PHIL HERWIG	DFL JAMES L. OBERSTAR		IR MATT MATASICH	DFL JERRY R. JANEZICH	IR W.F. (BILL) BETZLER	DFL DAVID J. TOMASSONI
Alborn Twp.	205	20	180	33	106	39	41	115	—	77	98	52	128
Arrowhead Twp.	93	21	90	25	51	14	19	62	—	18	70	19	68
Balkan Twp.	591	40	510	66	324	113	91	368	—	100	403	77	424
Brookston	47	9	41	1	30	8	5	31	—	5	36	5	36
Buhl	685	57	585	86	382	110	117	403	—	113	454	236	331
Cedar Valley Twp.	118	15	109	25	52	30	31	55	—	43	60	31	73
Cherry Twp.	568	54	511	81	300	125	104	345	—	117	389	109	396
Chisholm P-1	1,145	97	940	108	683	138	155	710	—	149	775	126	783
Chisholm P-2	1,277	88	1,100	188	728	172	188	843	—	180	900	183	891
Chisholm P-3	1,198	99	999	179	647	156	175	723	—	157	819	166	800
Clinton Twp.	672	72	585	84	379	118	123	395	—	138	438	118	454
Cotton Twp.	296	44	265	59	158	46	67	175	—	76	185	84	175
Culver Twp.	111	27	104	20	59	22	18	72	—	31	67	29	67
Ellsburg Twp.	102	14	91	19	49	21	25	55	—	35	51	31	56
Elmer Twp.	112	3	96	25	57	13	35	54	—	27	66	28	66
Great Scott Twp. P-1	240	25	232	46	145	40	55	151	—	55	172	75	151
Great Scott Twp. P-2	140	0	136	16	93	26	21	102	—	22	113	37	95
Unorg. 52-21	43	2	36	7	19	10	7	24	—	9	25	6	28
Hibbing P-1	530	54	438	48	313	72	64	327	—	82	346	53	357
Hibbing P-2	440	46	363	74	210	70	107	220	—	110	244	79	266
Hibbing P-3	544	73	444	99	239	100	111	287	—	135	298	107	321
Hibbing P-4	512	57	465	96	266	95	112	299	—	128	324	101	337
Hibbing P-5	1,279	2	1,066	194	648	209	256	700	—	266	773	238	792
Hibbing P-6	575	105	539	103	309	119	130	352	—	136	392	108	412
Hibbing P-7	411	58	385	63	230	89	91	252	—	100	280	79	293
Hibbing P-8	1,760	57	417	83	236	88	106	262	—	125	280	107	288
Hibbing P-9	1,760	138	1,402	348	776	254	363	902	—	421	939	363	981
Hibbing P-10	2,382	169	1,833	376	1,052	374	440	1,191	—	520	1,266	451	1,314
Hibbing P-11	2,503	230	2,161	452	1,269	410	524	1,445	—	553	1,561	550	1,538
Iron Junction	67	8	64	10	32	21	23	33	—	20	42	18	46
Kelsey Twp.	82	10	71	14	35	22	16	51	—	19	51	19	51
Lavell Twp.	193	35	165	20	104	38	37	108	—	38	122	30	129
McDavitt	320	37	267	42	164	55	86	149	—	72	192	52	210
Meadowlands Twp.	241	26	219	39	110	67	59	129	—	65	146	72	138
Ness Twp.	49	2	39	8	23	6	20	13	—	13	19	9	28
New Independence Twp	138	29	143	17	97	27	24	97	—	35	104	29	108
Northland Twp.	119	5	107	18	68	20	29	67	—	17	88	18	85
Payne Twp.	22	1	14	1	11	2	0	13	—	2	12	1	13
Stoney Brook Twp.	97	29	97	25	42	28	29	54	—	28	68	24	70
Torvola Twp.	156	23	142	32	73	35	40	84	—	37	100	30	105
Unorg. 55-21	192	4	144	24	96	23	23	100	—	29	112	29	111

Van Buren Twp.	104	13	100	15	69	14	22	67	—	—	—	—	21	74	—	21	75	—
County Totals:	20,865	1,898	17,695	3,269	10,734	3,439	3,989	11,885	—	—	—	—	4,324	12,954	—	4,000	13,090	—
District 5B Total	20,865	1,898	17,695	3,269	10,734	3,439	3,989	11,885	—	—	—	—	4,324	12,954	—	4,000	13,090	—
% Of Voters			100	18.47	60.66	19.43	22.54	67.17	—	—	—	—	24.44	73.21	—	22.61	73.98	—
District 5 Total	43,270	3,741	36,272	6,508	22,279	6,884	8,646	23,755	—	—	—	—	10,044	25,236	—	—	—	—
% Of Voters			100	17.94	61.42	18.98	23.84	65.49	—	—	—	—	27.69	69.57	—	—	—	—

	VOTER REGISTRATION			PRESIDENT AND VICE-PRESIDENT			U.S. REP. DIST. 8			STATE SENATOR			STATE REP.		
	Persons registered as of 7:00 a.m. election day	Persons registered on election day	Total number of persons voting	IR BUSH AND QUAYLE	DFL CLINTON AND GORE	IND PEROT AND STOCKDALE	IR PHIL HERWIG	DFL JAMES L. OBERSTAR		IR JERRY SHUSTER	DFL DOUGLAS J. "DOUG" JOHNSON	IND THOMAS V. REYNOLDS	DFL DAVID P. BATTAGLIA		
DISTRICT 6A															
County															
COOK															
Precinct															
Colvill Prec 3	268	43	234	62	79	92	73	119	—	—	—	—	—	—	—
Grand Marais East P-5	608	88	520	164	202	150	167	277	—	—	—	—	—	—	—
Grand Marais West P-6	386	71	315	138	100	76	119	153	—	—	—	—	—	—	—
Grand Portage Prec 1	169	44	146	27	83	30	30	94	—	—	—	—	—	—	—
Hovland Prec 2	163	13	135	41	47	32	48	63	—	—	—	—	—	—	—
Cascade Pike Lake P-7	303	48	264	71	115	73	78	131	—	—	—	—	—	—	—
Lutsen Prec 8	274	41	263	101	95	63	89	131	—	—	—	—	—	—	—
Maple Hill Prec 4	548	60	458	184	148	124	152	227	—	—	—	—	—	—	—
Schroeder Twp. P-10	142	21	135	38	57	39	42	81	—	—	—	—	—	—	—
Tofte Twp. Prec 9	173	19	158	52	79	25	44	94	—	—	—	—	—	—	—
County Totals:	3,034	448	2,628	878	1,005	704	842	1,370	—	—	—	—	—	—	—
KOOCHICHING															
Nett Lake Prec	18	0	2	1	1	0	0	2	—	—	—	—	—	—	—
County Totals:	18	0	2	1	1	0	0	2	—	—	—	—	—	—	—
LAKE															
Beaver Bay	110	26	108	24	57	27	29	68	—	—	—	—	—	—	—
Beaver Bay Twp. P-1	149	18	136	46	50	38	54	69	—	—	—	—	—	—	—
Beaver Bay Twp. P-4	205	22	182	41	67	72	52	102	—	—	—	—	—	—	—
Crystal Bay P-1	288	44	260	29	148	75	45	174	—	—	—	—	—	—	—
Fall Lake Twp.	388	47	351	130	135	84	169	145	—	—	—	—	—	—	—
Silver Bay P-1	444	52	409	97	217	93	110	248	—	—	—	—	—	—	—
Silver Bay P-2	932	70	821	220	408	188	218	513	—	—	—	—	—	—	—
Silver Creek	755	75	671	137	374	151	148	423	—	—	—	—	—	—	—
Stony River Twp.	158	5	91	42	35	13	36	44	—	—	—	—	—	—	—
Two Harbors W-1	631	70	549	111	345	91	105	397	—	—	—	—	—	—	—
Two Harbors W-2	573	84	492	103	279	103	110	331	—	—	—	—	—	—	—
Two Harbors W-3	644	58	582	151	317	109	142	405	—	—	—	—	—	—	—
Two Harbors W-4	563	47	480	66	294	113	80	357	—	—	—	—	—	—	—
Unorg Terr No1	86	12	79	27	34	17	25	47	—	—	—	—	—	—	—
Unorg Terr No2 Prec 1	206	22	195	37	123	33	43	134	—	—	—	—	—	—	—
Unorg Terr No2 Prec 2	393	53	372	96	192	80	112	223	—	—	—	—	—	—	—

Unorg Terr No2 Prec 3	599	63	552	93	310	140	118	382	—	—	—	—	101	384	56	498	—	—
Unorg Terr No2 Prec 4	40	6	38	11	18	9	13	22	—	—	—	—	13	22	3	36	—	—
Unorg Terr No2 Prec 5	18	1	17	4	12	1	5	10	—	—	—	—	3	11	1	13	—	—
County: Totals:	7,182	775	6,385	1,465	3,415	1,437	1,614	4,094	—	—	—	—	1,315	4,268	603	5,542	—	—
ST. LOUIS																		
Ault Twp.	66	4	59	6	34	17	14	35	—	—	—	—	10	38	7	52	—	—
Unorg. 54-13	36	1	30	3	17	9	5	19	—	—	—	—	4	19	2	19	—	—
Babbitt	1,111	189	1,073	229	641	171	5	19	—	—	—	—	203	795	46	892	—	—
Bassett Twp.	28	2	26	4	22	0	3	21	—	—	—	—	4	20	1	24	—	—
Beatty Twp.	308	45	304	98	129	77	151	124	—	—	—	—	98	172	33	248	—	—
Unorg. 55-15	13	1	6	2	3	1	3	7	—	—	—	—	2	3	1	4	—	—
Unorg. 56-14	12	0	11	4	5	2	3	7	—	—	—	—	3	8	0	10	—	—
Cook	436	63	332	84	170	73	110	183	—	—	—	—	58	257	14	290	—	—
Unorg. 54-15	3	0	3	1	2	0	1	2	—	—	—	—	1	2	0	1	—	—
Eagle's Nest Twp.	136	6	107	36	47	24	54	41	—	—	—	—	44	54	7	76	—	—
Ely P-1	483	113	470	99	248	116	146	257	—	—	—	—	98	320	36	400	—	—
Ely P-2	767	118	655	170	323	150	229	363	—	—	—	—	148	451	38	557	—	—
Ely P-3	670	73	590	138	319	127	209	330	—	—	—	—	138	405	29	509	—	—
Ely P-4	730	194	702	147	381	165	215	386	—	—	—	—	151	477	44	589	—	—
Fairbanks Twp.	50	6	44	2	30	11	10	27	—	—	—	—	9	25	10	37	—	—
Field Twp.	239	35	211	50	99	80	74	106	—	—	—	—	55	138	14	173	—	—
Grand Lake Twp.	1,420	219	1,278	361	581	328	386	730	—	—	—	—	346	670	211	936	—	—
Greenwood Twp.	485	58	433	135	163	132	196	195	—	—	—	—	140	247	40	331	—	—
Hoyt Lakes	1,652	174	1,454	265	910	263	299	1,044	—	—	—	—	197	1,137	88	1,229	—	—
Unorg. 53-16	60	2	48	10	29	8	10	29	—	—	—	—	9	32	6	38	—	—
Unorg. 53-15	52	7	52	9	33	9	13	34	—	—	—	—	7	36	6	42	—	—
Orr	175	33	169	54	66	46	64	88	—	—	—	—	67	83	16	136	—	—
Owens Twp.	187	26	196	51	69	44	71	75	—	—	—	—	42	107	15	140	—	—
Peguaywan Twp	78	15	80	20	34	26	26	44	—	—	—	—	26	38	15	70	—	—
Tower	394	39	321	63	195	57	76	196	—	—	—	—	59	228	19	274	—	—
Unorg. 61-12 13 & 14	267	3	216	40	141	33	60	138	—	—	—	—	46	157	11	198	—	—
Unorg. 62-17	33	0	30	14	9	7	20	8	—	—	—	—	16	10	3	24	—	—
Unorg. 63-19	19	0	17	7	8	2	6	10	—	—	—	—	8	9	0	9	—	—
Unorg. 63 & 64-17	84	5	64	13	35	16	24	21	—	—	—	—	21	34	9	46	—	—
Unorg. 63 & 64-21	69	1	53	13	17	21	22	22	—	—	—	—	26	20	7	32	—	—
Unorg. 65-21	129	0	23	4	17	2	4	18	—	—	—	—	6	16	1	20	—	—
Un 66 67-20 68-20 21	35	1	25	14	5	6	12	10	—	—	—	—	5	14	6	21	—	—
Unorg. 67-17	76	2	63	42	9	12	39	13	—	—	—	—	26	25	12	41	—	—
Unorg. 69-19	16	3	13	2	4	7	4	6	—	—	—	—	6	7	0	11	—	—
Unorg. 69-21	93	1	68	22	26	19	35	22	—	—	—	—	26	27	14	55	—	—
Waasa Twp.	208	26	173	17	126	28	16	130	—	—	—	—	10	146	11	152	—	—
Willow Valley Twp.	71	8	66	15	25	23	31	26	—	—	—	—	24	37	2	50	—	—
Winton	105	25	112	29	52	31	42	58	—	—	—	—	22	79	11	99	—	—
Breitung/Unorg. 63-14	479	60	425	91	248	83	123	259	—	—	—	—	97	289	27	347	—	—
Portage/Unorg. 65-16	118	13	102	42	42	13	41	48	—	—	—	—	32	55	10	82	—	—
Leiding/Unorg. 66-19	253	55	235	69	106	55	89	118	—	—	—	—	102	112	18	191	—	—
Morse Twp./64-12 + 13/65-13	763	119	687	184	323	178	287	338	—	—	—	—	183	434	55	560	—	—
County: Totals:	12,409	1,745	11,026	2,659	5,743	2,452	3,228	5,603	—	—	—	—	2,575	7,233	895	9,015	—	—
District 6A Total	22,643	2,968	20,041	5,003	10,164	4,593	5,684	11,069	—	—	—	—	4,786	12,876	1,771	16,611	—	—
% Of Voters			100	24.96	50.72	22.92	28.36	55.23	—	—	—	—	23.78	64.25	8.84	82.89	—	—

DISTRICT 6B
County
ST. LOUIS
Precinct

Alden Twp.	86	14	87	14	47	21	21	53	—	—	13	58	12	25	60	—
Canosia Twp.	1,131	167	966	243	442	268	291	490	—	—	225	433	148	389	476	—
Duluth P-1	1,821	184	1,570	431	851	271	489	905	—	—	345	796	348	689	831	—
Duluth P-2	1,070	107	906	259	503	140	265	537	—	—	173	473	214	367	520	—
Duluth P-3	1,441	103	1,187	343	649	187	345	722	—	—	226	600	300	500	647	—
Duluth P-4	2,076	186	1,826	565	889	359	589	1,033	—	—	418	872	445	831	934	—
Duluth P-5	1,767	158	1,554	513	719	308	480	838	—	—	405	741	303	786	727	—
Duluth P-6	1,415	138	1,208	354	614	229	343	703	—	—	271	649	221	525	646	—
Duluth P-9	1,283	101	1,108	493	396	215	468	513	—	—	422	400	220	692	380	—
Duluth P-10	1,466	275	1,214	342	640	220	332	674	—	—	286	591	217	495	652	—
Duluth P-11	1,123	118	944	308	462	165	305	490	—	—	266	426	176	480	429	—
Duluth P-16	1,352	350	1,022	224	604	180	226	629	—	—	215	554	146	350	597	—
Duluth Twp.	1,012	132	899	207	450	203	266	479	—	—	225	500	134	301	556	—
Fredenberg Twp.	542	95	515	164	179	126	158	237	—	—	153	226	80	225	240	—
Gnesen Twp.	782	118	682	158	322	190	185	350	—	—	147	290	112	250	358	—
Lakewood Twp.	1,195	141	990	246	491	250	259	572	—	—	224	559	177	324	644	—
Normanna Twp.	288	65	291	53	165	72	76	186	—	—	53	183	49	90	201	—
Northstar Twp.	89	12	80	23	35	22	21	51	—	—	21	42	17	37	43	—
Rice Lake Twp.	2,357	336	2,024	424	1,075	457	478	1,236	—	—	408	1,191	311	657	1,290	—
County: Totals:	22,296	2,800	19,073	5,364	9,533	3,883	5,597	10,698	—	—	4,496	9,584	3,630	8,013	10,231	—
District 6B Total	22,296	2,800	19,073	5,364	9,533	3,883	5,597	10,698	—	—	4,496	9,584	3,630	8,013	10,231	—
% Of Voters			100	28.12	49.98	20.36	29.35	56.09	—	—	23.57	50.25	19.03	42.01	53.64	—
District 6 Total	44,939	5,768	39,114	10,367	19,697	8,476	11,281	21,767	—	—	9,262	22,460	5,401	—	—	—
% Of Voters			100	26.50	50.36	21.67	28.84	55.65	—	—	23.68	57.42	13.81	—	—	—

DISTRICT 7A
County
ST. LOUIS
Precinct
Duluth P-27

VOTER REGISTRATION			PRESIDENT AND VICE-PRESIDENT			U.S. REP. DIST. 8			STATE SENATOR			STATE REP.				
Persons registered as of 7:00 a.m. election day	Persons registered on election day	Total number of persons voting	IR BUSH AND QUAYLE	DFL CLINTON AND GORE	IND PEROT AND STOCKDALE	IR PHIL HERWIG	DFL JAMES L. OBERSTAR		IR ELI J. MILETICH	DFL SAM G. SOLON		IR RILLA A. OPELT	DFL WILLARD MUNGER			
3,086	257	2,528	676	1,390	447	729	1,566	—	—	—	—	850	1,627	—	922	1,451

Duluth P-29	918	140	702	147	424	125	184	446	—	—	—	—	251	439	—	238	418	—
Duluth P-30	1,632	153	1,372	364	732	263	393	847	—	—	—	—	582	767	—	515	784	—
Duluth P-31	1,457	150	1,325	409	655	252	456	756	—	—	—	—	575	724	—	561	684	—
Duluth P-32	1,581	252	1,292	232	819	227	273	890	—	—	—	—	461	793	—	350	838	—
Duluth P-33	1,046	109	882	186	560	134	203	609	—	—	—	—	294	566	—	272	555	—
Duluth P-34	1,301	153	1,058	230	650	174	264	707	—	—	—	—	381	651	—	319	671	—
Duluth P-35	1,317	189	1,185	242	692	237	275	782	—	—	—	—	391	765	—	365	788	—
Duluth P-36	852	115	636	87	431	115	119	439	—	—	—	—	188	423	—	160	419	—
Duluth P-37	1,430	173	1,214	227	739	238	291	793	—	—	—	—	428	765	—	350	820	—
Duluth P-38	907	171	767	142	460	156	156	534	—	—	—	—	267	482	—	218	500	—
Duluth P-39	671	81	574	96	335	139	129	378	—	—	—	—	192	375	—	171	385	—
Duluth P-40	1,198	174	1,000	158	652	185	207	687	—	—	—	—	318	662	—	265	657	—
Duluth P-41	1,447	208	1,214	203	778	216	271	832	—	—	—	—	349	833	—	366	788	—
Duluth P-42	207	17	187	31	121	33	40	116	—	—	—	—	59	125	—	45	133	—
County: Totals:	19,050	2,342	15,936	3,433	9,438	2,940	3,990	10,382	—	—	—	—	5,576	9,997	—	5,117	9,871	—
District 7A Total	19,050	2,342	15,936	3,433	9,438	2,940	3,990	10,382	—	—	—	—	5,576	9,997	—	5,117	9,871	—
% Of Voters			100	21.54	59.22	18.45	25.04	65.15	—	—	—	—	34.99	62.73	—	32.11	61.94	—

DISTRICT 7B
County
ST. LOUIS

Precinct

Duluth P-7	1,488	111	1,259	369	647	232	332	766	—	—	—	—	438	796	—	443	725	—
Duluth P-8	984	77	841	292	383	158	294	429	—	—	—	—	353	460	—	368	415	—
Duluth P-12	1,468	167	1,248	387	622	226	410	658	—	—	—	—	466	729	—	537	609	—
Duluth P-13	2,198	877	1,790	427	836	508	376	920	—	—	—	—	704	789	—	508	848	—
Duluth P-14	2,770	461	2,283	699	1,137	415	651	1,335	—	—	—	—	852	1,298	—	868	1,173	—
Duluth P-15	1,097	147	938	226	555	154	231	575	—	—	—	—	278	624	—	298	573	—
Duluth P-17	1,004	315	737	152	416	162	169	424	—	—	—	—	273	418	—	190	455	—
Duluth P-18	1,320	344	1,037	217	609	194	203	670	—	—	—	—	331	661	—	255	687	—
Duluth P-19	1,403	307	1,209	254	712	232	296	762	—	—	—	—	379	799	—	330	788	—
Duluth P-20	1,586	228	1,315	332	719	250	352	809	—	—	—	—	463	820	—	434	800	—
Duluth P-21	894	120	632	168	347	111	195	361	—	—	—	—	219	392	—	227	357	—
Duluth P-22	1,073	181	805	143	493	156	157	534	—	—	—	—	238	527	—	200	531	—
Duluth P-23	1,127	178	819	193	499	112	190	525	—	—	—	—	271	496	—	186	508	—
Duluth P-24	712	173	477	98	307	66	131	296	—	—	—	—	135	328	—	128	301	—
Duluth P-25	1,088	146	881	208	477	191	224	538	—	—	—	—	281	574	—	428	416	—
Duluth P-26	1,067	154	832	166	523	135	183	547	—	—	—	—	233	575	—	217	544	—
Duluth P-28	1,512	309	1,237	240	747	238	260	832	—	—	—	—	423	770	—	289	843	—
County: Totals:	22,791	4,295	18,340	4,571	10,029	3,540	4,654	10,981	—	—	—	—	6,337	11,056	—	5,906	10,573	—
District 7B Total	22,791	4,295	18,340	4,571	10,029	3,540	4,654	10,981	—	—	—	—	6,337	11,056	—	5,906	10,573	—
% Of Voters			100	24.92	54.68	19.30	25.38	59.87	—	—	—	—	34.55	60.28	—	32.20	57.65	—
District 7 Total	41,841	6,637	34,276	8,004	19,467	6,480	8,644	21,363	—	—	—	—	11,913	21,053	—	—	—	—
% Of Voters			100	23.35	56.79	18.91	25.22	62.33	—	—	—	—	34.76	61.42	—	—	—	—

**DISTRICT 8A
County
CARLTON****Precinct**

	VOTER REGISTRATION			PRESIDENT AND VICE-PRESIDENT			U.S. REP. DIST. 8				STATE SENATOR		STATE REP.	
	Persons registered as of 7:00 a.m. election day	Persons registered on election day	Total number of persons voting	IR BUSH AND QUAYLE	DFL CLINTON AND GORE	IND PEROT AND STOCKDALE	IR PHIL HERWIG	DFL JAMES L. OBERSTAR			IR WAYNE GILBEY	DFL FLORIAN CHMIELEWSKI	IR JAN GRANNES	DFL MARY MURPHY
Carlton	457	68	375	89	209	69	95	240	—	—	74	288	251	117
Cloquet W-1	1,407	192	1,254	354	668	216	365	770	—	—	310	917	673	547
Cloquet W-2	1,192	234	1,009	217	578	191	249	646	—	—	223	763	451	525
Cloquet W-3	1,136	238	979	243	542	182	247	620	—	—	250	705	471	479
Cloquet W-4	1,176	177	979	253	527	181	282	589	—	—	238	727	458	505
Cloquet W-5 P-1	952	175	882	288	398	178	266	523	—	—	238	626	444	413
Cloquet W-5 P-2	268	63	212	40	134	33	53	123	—	—	36	160	60	140
Scanlon	577	70	504	120	275	94	146	293	—	—	116	380	256	236
Thomson	81	11	75	8	55	9	10	57	—	—	8	64	42	32
Thomson Twp.	2,429	383	2,197	665	1,027	486	670	1,270	—	—	672	1,449	1,143	985
Twin Lakes Twp.	986	170	901	242	434	213	280	516	—	—	253	625	568	301
County: Totals:	10,661	1,781	9,367	2,519	4,847	1,852	2,663	5,647	—	—	2,418	6,704	4,817	4,280

ST. LOUIS

Brevator Twp.	554	89	468	99	249	116	125	282	—	—	113	346	206	256
Hermantown P-1	1,156	197	945	237	456	213	259	496	—	—	306	576	439	441
Hermantown P-2	1,356	51	1,081	289	521	238	303	616	—	—	398	629	552	488
Hermantown P-3	1,526	227	1,306	308	673	294	358	768	—	—	406	826	630	628
Industrial Twp.	390	47	322	82	167	72	94	186	—	—	87	228	160	155
Midway Twp.	900	190	772	182	420	161	168	470	—	—	147	490	251	401
Proctor	1,845	351	1,693	327	1,019	304	337	1,093	—	—	451	1,143	624	973
Solway Twp.	1,006	188	918	187	484	241	229	565	—	—	280	623	348	558
County: Totals:	8,733	1,340	7,505	1,711	3,989	1,639	1,873	4,476	—	—	2,188	4,861	3,210	3,900
District 8A Total	19,394	3,121	16,872	4,230	8,836	3,491	4,536	10,123	—	—	4,606	11,565	8,027	8,180
% Of Voters			100	25.07	52.37	20.69	26.88	60.00	—	—	27.30	68.55	47.58	48.48

**DISTRICT 8B
County
AITKIN****Precinct
Beaver Twp.**

	VOTER REGISTRATION			PRESIDENT AND VICE-PRESIDENT			U.S. REP. DIST. 8				STATE SENATOR		STATE REP.	
	Persons registered as of 7:00 a.m. election day	Persons registered on election day	Total number of persons voting	IR BUSH AND QUAYLE	DFL CLINTON AND GORE	IND PEROT AND STOCKDALE	IR PHIL HERWIG	DFL JAMES L. OBERSTAR			IR WAYNE GILBEY	DFL FLORIAN CHMIELEWSKI	IR ZOE JOHNSON	DFL BECKY LOUREY
Beaver Twp.	47	3	34	8	19	5	8	16	—	—	8	26	10	24

Clark Twp.	100	4	82	14	46	21	19	55	—	—	—	—	18	62	—	21	59	—
Farm Island Twp.	566	48	488	153	198	134	196	208	—	—	—	—	181	301	—	178	300	—
Glen Twp.	327	27	255	53	125	73	72	147	—	—	—	—	67	182	—	77	174	—
Haugen Twp.	111	5	75	21	34	20	32	34	—	—	—	—	26	48	—	31	41	—
Hazleton Twp.	447	57	373	123	148	101	130	179	—	—	—	—	140	225	—	131	231	—
Idun Twp.	125	7	98	22	46	30	30	60	—	—	—	—	16	82	—	24	73	—
Kimberly Twp.	160	26	132	49	39	42	56	58	—	—	—	—	49	80	—	63	66	—
Lakeside Twp.	353	37	281	54	160	65	67	170	—	—	—	—	87	187	—	82	192	—
Lee Twp.	30	6	29	14	7	8	13	9	—	—	—	—	9	16	—	16	9	—
Mcgrath	54	4	43	13	15	13	11	24	—	—	—	—	8	32	—	16	25	—
Mcgregor	268	26	175	53	68	53	60	90	—	—	—	—	39	132	—	49	119	—
Mcgregor Twp.	77	6	54	16	24	14	17	30	—	—	—	—	13	40	—	13	40	—
Millward Twp.	36	1	20	5	9	6	5	14	—	—	—	—	3	17	—	7	12	—
Malmö Twp.	186	37	174	37	92	41	42	96	—	—	—	—	47	125	—	49	121	—
Nordland Twp.	495	45	423	115	194	107	160	211	—	—	—	—	148	272	—	158	259	—
Pliny Twp.	81	6	65	25	30	9	28	31	—	—	—	—	20	45	—	35	30	—
Rice River Twp.	95	2	72	15	39	17	15	45	—	—	—	—	14	58	—	26	46	—
Salo Twp.	76	7	56	6	32	16	9	45	—	—	—	—	10	45	—	18	37	—
Seavey Twp.	35	3	29	7	14	8	9	19	—	—	—	—	4	25	—	11	16	—
Shamrock Twp.	750	61	579	147	308	118	178	318	—	—	—	—	176	387	—	199	359	—
Spaulding Twp.	100	19	88	18	51	18	28	50	—	—	—	—	20	67	—	36	51	—
Tamarack	55	5	40	5	22	13	40	21	—	—	—	—	8	30	—	11	24	—
Wagner Twp.	204	29	186	32	106	47	48	111	—	—	—	—	37	147	—	66	118	—
Wealthwood Twp.	166	10	126	31	61	32	36	69	—	—	—	—	39	83	—	44	80	—
White Pine Twp.	51	4	39	12	13	13	5	27	—	—	—	—	3	35	—	11	27	—
Williams Twp.	77	13	64	21	22	20	22	32	—	—	—	—	12	44	—	22	33	—
County: Totals:	5,072	498	4,080	1,069	1,922	1,044	1,307	2,162	—	—	—	—	1,202	2,793	—	1,404	2,566	—

CARLTON

Atkinson Twp.	195	25	158	54	64	37	53	75	—	—	—	—	51	105	—	70	87	—
Automba Twp.	94	7	70	7	46	13	10	38	—	—	—	—	14	54	—	14	51	—
Barnum	282	71	264	69	130	56	50	159	—	—	—	—	43	208	—	81	164	—
Barnum Twp.	447	73	404	94	193	111	75	215	—	—	—	—	75	324	—	119	268	—
Beseman Twp.	71	0	55	14	28	12	8	44	—	—	—	—	5	49	—	11	40	—
Blackhoof Twp.	365	76	362	103	147	110	109	186	—	—	—	—	94	256	—	148	193	—
Corona Twp.	45	2	34	9	15	10	5	19	—	—	—	—	3	29	—	12	22	—
Cromwell	117	25	109	28	65	12	25	71	—	—	—	—	23	84	—	30	73	—
Eagle Twp.	336	27	273	51	176	45	56	177	—	—	—	—	51	213	—	83	175	—
Holyoke Twp.	197	12	151	35	78	34	30	100	—	—	—	—	22	124	—	34	110	—
Kalevala Twp.	183	23	157	26	86	40	33	87	—	—	—	—	32	121	—	41	108	—
Kettle River	113	22	110	15	65	25	14	67	—	—	—	—	15	94	—	17	90	—
Lakeview Twp.	112	4	89	17	55	17	12	68	—	—	—	—	12	76	—	24	59	—
Mahtowa Twp.	312	44	268	67	139	62	70	148	—	—	—	—	56	208	—	93	168	—
Moose Lake	922	209	776	245	400	113	127	342	—	—	—	—	133	622	—	246	500	—
Moose Lake Twp.	559	82	513	153	267	83	88	247	—	—	—	—	73	429	—	179	315	—
Perch Lake Twp.	474	84	424	80	252	84	105	261	—	—	—	—	101	315	—	143	254	—
Red Clover Twp.	180	4	143	36	87	20	27	101	—	—	—	—	20	121	—	36	99	—
Sawyer Twp.	221	31	163	34	86	37	38	92	—	—	—	—	54	104	—	50	103	—
Silver Brook Twp.	303	24	272	79	120	71	79	159	—	—	—	—	55	212	—	94	165	—
Silver Twp.	223	28	198	50	107	36	40	105	—	—	—	—	23	164	—	63	127	—
Skelton Twp.	218	8	171	47	84	34	34	86	—	—	—	—	29	141	—	49	118	—
Split Rock Twp.	82	5	54	11	28	15	14	17	—	—	—	—	8	46	—	17	36	—
Wrenshall	192	18	145	30	79	33	23	104	—	—	—	—	27	115	—	29	108	—
Wrenshall Twp.	168	16	121	33	60	24	31	75	—	—	—	—	24	94	—	45	70	—
Wright	76	8	68	16	32	19	20	33	—	—	—	—	14	52	—	26	40	—
County: Totals:	6,487	928	5,552	1,403	2,889	1,153	1,176	3,076	—	—	—	—	1,057	4,360	—	1,754	3,543	—

PINE

Arlone Twp.	193	23	160	40	67	53	36	100	—	—	—	—	47	109	—	51	106	—
-------------	-----	----	-----	----	----	----	----	-----	---	---	---	---	----	-----	---	----	-----	---

Arna Twp.	61	10	54	18	21	15	15	28	—	—	—	—	15	36	—	19	32	—
Askov	259	23	213	60	102	48	51	138	—	—	—	—	64	146	—	83	127	—
Barry Twp.	308	36	239	72	76	85	81	122	—	—	—	—	78	155	—	80	156	—
Birch Creek Twp.	157	15	126	20	64	39	20	71	—	—	—	—	7	118	—	83	92	—
Bremen Twp.	108	9	99	17	48	34	15	65	—	—	—	—	24	71	—	33	64	—
Brook Park	92	5	73	12	40	21	13	46	—	—	—	—	26	46	—	10	63	—
Brook Park Twp.	263	48	185	38	76	70	43	99	—	—	—	—	54	126	—	33	149	—
Bruno	59	3	54	15	23	15	10	32	—	—	—	—	11	42	—	12	40	—
Bruno Twp.	92	3	70	29	19	20	20	40	—	—	—	—	16	51	—	27	41	—
Chengwatana Twp.	404	57	325	100	134	86	94	182	—	—	—	—	115	202	—	126	190	—
Clover Twp.	129	13	109	61	28	19	56	36	—	—	—	—	51	54	—	63	44	—
Crosby Twp.	49	5	44	7	25	11	11	30	—	—	—	—	9	33	—	7	36	—
Danforth Twp.	44	5	33	21	4	7	18	13	—	—	—	—	14	19	—	22	10	—
Dell Grove Twp.	377	41	298	89	131	78	83	174	—	—	—	—	74	219	—	100	193	—
Denham	27	2	25	10	10	5	7	10	—	—	—	—	1	24	—	12	13	—
Finlayson	135	28	131	37	58	35	25	87	—	—	—	—	35	95	—	43	87	—
Finlayson Twp.	254	35	201	50	85	63	43	117	—	—	—	—	49	149	—	62	138	—
Fleming Twp.	56	2	37	7	22	7	7	24	—	—	—	—	9	28	—	14	23	—
Henriette	44	5	36	8	9	19	6	21	—	—	—	—	9	27	—	13	23	—
Hinckley	667	84	484	160	204	115	123	290	—	—	—	—	149	325	—	134	342	—
Hinckley Twp.	452	50	329	92	128	101	79	196	—	—	—	—	101	225	—	104	223	—
Kerrick	57	4	51	14	29	8	10	33	—	—	—	—	5	44	—	13	36	—
Kerrick Twp.	182	15	139	29	84	25	27	85	—	—	—	—	25	110	—	42	95	—
Kettle River Twp.	266	26	195	35	118	42	38	116	—	—	—	—	32	159	—	55	137	—
Mission Creek Twp.	290	52	215	49	91	75	50	126	—	—	—	—	94	115	—	63	144	—
Munch Twp.	110	14	89	14	42	31	9	58	—	—	—	—	18	65	—	17	64	—
New Dosey Twp.	49	1	40	7	14	17	8	23	—	—	—	—	9	29	—	18	20	—
Nickerson Twp.	78	9	67	15	36	15	18	45	—	—	—	—	7	60	—	24	43	—
Norman Twp.	137	5	116	19	60	34	31	76	—	—	—	—	27	86	—	33	79	—
Ogema Twp.	109	18	90	9	45	34	15	56	—	—	—	—	28	59	—	23	62	—
Park Twp.	29	3	22	3	12	7	6	9	—	—	—	—	4	16	—	3	18	—
Partridge Twp.	298	28	231	48	101	79	47	134	—	—	—	—	53	171	—	78	146	—
Pine Lake Twp.	334	42	284	68	136	72	68	171	—	—	—	—	71	207	—	90	188	—
Pokegama Twp.	1,247	188	1,065	242	497	310	249	636	—	—	—	—	363	673	—	327	709	—
Rutledge	115	19	95	11	55	29	11	71	—	—	—	—	15	79	—	26	68	—
Sandstone	827	81	600	171	299	122	138	388	—	—	—	—	132	452	—	189	398	—
Sandstone Twp.	411	36	316	110	108	89	104	147	—	—	—	—	116	191	—	147	161	—
Sturgeon Lake	145	26	130	37	58	35	29	69	—	—	—	—	30	95	—	37	87	—
Sturgeon Lake Twp.	202	22	161	34	84	41	23	98	—	—	—	—	17	142	—	44	110	—
Willow River	205	18	153	36	75	40	30	90	—	—	—	—	22	131	—	41	112	—
Wilma Twp.	47	7	43	14	20	8	11	26	—	—	—	—	12	29	—	19	23	—
Windemere Twp.	837	91	713	179	382	142	130	368	—	—	—	—	151	552	—	205	488	—
County Totals:	10,205	1,207	8,140	2,107	3,720	2,201	1,908	4,746	—	—	—	—	2,189	5,765	—	2,575	5,380	—
District 8B Total	21,764	2,633	17,772	4,579	8,531	4,398	4,391	9,984	—	—	—	—	4,448	12,918	—	5,733	11,489	—
% Of Voters			100	25.77	48.00	24.75	24.71	56.18	—	—	—	—	25.03	72.69	—	32.26	64.65	—
District 8 Total	41,158	5,754	34,644	8,809	17,367	7,889	8,927	20,107	—	—	—	—	9,054	24,483	—	—	—	—
% Of Voters			100	25.43	50.13	22.77	25.77	58.04	—	—	—	—	26.13	70.67	—	—	—	—

DISTRICT 9A
County
CLAY

Precinct

	VOTER REGISTRATION			PRESIDENT AND VICE-PRESIDENT			U.S. REP. DIST. 7		STATE SENATOR			STATE REP.		
	Persons registered as of 7:00 a.m. election day	Persons registered on election day	Total number of persons voting	IR BUSH AND QUAYLE	DFL CLINTON AND GORE	IND PEROT AND STOCKDALE	IR BERNIE OMANN	DFL COLLIN C. PETERSON	IR BOB FRIEDERICH	DFL KEITH LANGSETH		IR KEVIN GOODNO	DFL DIANE WRAY WILLIAMS	
Moorhead City W-1 P-1	1,437	178	1,161	478	447	223	432	644	399	725	—	701	441	—
Moorhead City W-1 P-2	1,469	219	1,162	437	524	184	402	693	335	780	—	671	456	—
Moorhead City W-1 P-3	1,528	211	1,061	390	480	152	358	610	299	694	—	576	441	—
Moorhead City W-2 P-1	1,614	311	1,297	402	688	179	444	723	380	849	—	662	601	—
Moorhead City W-2 P-2	1,748	491	1,228	377	630	206	381	651	335	739	—	509	636	—
Moorhead City W-2 P-3	1,109	241	934	401	370	148	362	516	311	595	—	559	356	—
Moorhead City W-3 P-1	1,767	178	1,464	705	568	177	676	711	621	810	—	988	459	—
Moorhead City W-3 P-2	1,618	376	1,226	456	568	185	425	604	399	676	—	646	462	—
Moorhead City W-3 P-3	1,743	294	1,535	778	529	217	687	760	651	845	—	1,116	399	—
Moorhead City W-4 P-1	1,717	313	1,497	639	634	216	626	793	546	912	—	932	551	—
Moorhead City W-4 P-2	1,792	252	1,518	725	586	192	647	786	586	889	—	1,012	472	—
Moorhead City W-4 P-3	1,144	203	938	469	297	159	388	489	381	528	—	614	306	—
Moorhead Twp.	293	41	245	104	76	62	105	127	88	151	—	160	81	—
County: Totals:	18,979	3,308	15,266	6,361	6,397	2,300	5,933	8,107	5,331	9,193	—	9,146	5,661	—
District 9A Total	18,979	3,308	15,266	6,361	6,397	2,300	5,933	8,107	5,331	9,193	—	9,146	5,661	—
% Of Voters			100	41.67	41.90	15.07	38.86	53.10	34.92	60.22	—	59.91	37.08	—

DISTRICT 9B
County
BECKER

Precinct

	VOTER REGISTRATION			PRESIDENT AND VICE-PRESIDENT			U.S. REP. DIST. 7		STATE SENATOR			STATE REP.		
	Persons registered as of 7:00 a.m. election day	Persons registered on election day	Total number of persons voting	IR BUSH AND QUAYLE	DFL CLINTON AND GORE	IND PEROT AND STOCKDALE	IR BERNIE OMANN	DFL COLLIN C. PETERSON	IR BOB FRIEDERICH	DFL KEITH LANGSETH		IR ROBERT L. (BOB) WESTFALL	DFL DAVIN K. DAUER	
Audubon	222	29	154	60	57	33	62	83	51	99	—	51	93	—
Audubon Twp.	271	51	248	90	86	69	107	129	75	165	—	75	163	—
Cormorant Twp.	579	66	504	218	179	100	213	268	185	301	—	202	288	—
Lake Eunice Twp.	654	80	532	198	190	136	212	289	167	345	—	185	318	—
Lake Park	385	42	308	99	135	66	114	173	67	224	—	78	212	—
Lake Park Twp.	249	30	210	75	82	50	66	135	54	152	—	61	144	—
County: Totals:	2,360	298	1,956	740	729	454	774	1,077	599	1,286	—	652	1,218	—

CLAY

Alliance Twp.	180	10	140	62	51	25	45	88	--	--	--	--	52	87	--	53	82	--
Barnesville City W-1	462	73	361	119	169	61	122	214	--	--	--	--	109	232	--	124	210	--
Barnesville City W-2	423	68	357	121	161	61	128	208	--	--	--	--	118	231	--	111	228	--
Barnesville City W-3	370	44	284	133	113	30	118	147	--	--	--	--	105	173	--	97	176	--
Barnesville Twp.	105	12	84	36	21	26	30	51	--	--	--	--	23	60	--	32	48	--
Cromwell Twp.	172	29	154	62	59	30	67	79	--	--	--	--	44	108	--	33	119	--
Dilworth	1,501	253	1,158	360	569	200	361	720	--	--	--	--	289	841	--	291	818	--
Egion Twp.	240	25	208	84	77	47	79	116	--	--	--	--	79	129	--	48	154	--
Elkton Twp.	185	17	155	38	77	36	41	105	--	--	--	--	45	106	--	23	130	--
Glyndon/Glyndon Twp.	621	109	521	214	194	105	159	345	--	--	--	--	132	379	--	156	349	--
Hawley	931	183	821	325	339	138	281	501	--	--	--	--	220	582	--	145	658	--
Hawley Twp.	210	24	176	62	77	35	60	105	--	--	--	--	42	132	--	29	144	--
Hitterdal/Highland Grve	296	22	230	75	97	50	93	131	--	--	--	--	53	172	--	44	179	--
Humboldt Twp.	136	15	118	55	46	14	38	76	--	--	--	--	36	79	--	33	78	--
Kurtz Twp.	201	31	171	83	57	30	78	90	--	--	--	--	65	103	--	82	83	--
Moland Twp.	161	27	145	83	40	20	52	85	--	--	--	--	48	97	--	53	88	--
Oakport Twp.	1,058	87	793	372	262	155	358	400	--	--	--	--	283	492	--	320	441	--
Parke Twp.	238	23	212	90	77	41	78	127	--	--	--	--	70	137	--	62	147	--
Riverton Twp.	230	34	200	89	80	30	80	109	--	--	--	--	47	147	--	56	137	--
Sabin/Elmwood Twp.	506	65	449	164	191	89	128	295	--	--	--	--	114	325	--	131	295	--
Skree Twp.	104	7	82	39	26	13	41	39	--	--	--	--	30	51	--	28	53	--
Spring Prairie Twp.	127	18	105	41	38	23	39	62	--	--	--	--	29	76	--	32	72	--
Tansem Twp.	136	9	113	42	52	17	36	71	--	--	--	--	31	82	--	32	78	--
Comstock/Holy Cross Twp.	163	6	143	59	66	14	54	83	--	--	--	--	57	85	--	50	89	--
County: Totals:	8,756	1,191	7,180	2,808	2,939	1,290	2,566	4,247	--	--	--	--	2,121	4,906	--	2,065	4,856	--

OTTER TAIL

Carlisle Twp	120	17	111	55	36	19	53	57	--	--	--	--	62	48	--	68	40	--
Dunn Twp	468	48	370	148	139	75	186	176	--	--	--	--	148	209	--	181	173	--
Elizabeth City	103	13	84	22	37	20	41	41	--	--	--	--	23	57	--	37	42	--
Elizabeth Twp	365	45	328	138	106	80	170	143	--	--	--	--	151	154	--	193	113	--
Erhard City	123	11	95	31	38	26	42	51	--	--	--	--	39	51	--	54	39	--
Erhards Grove Twp	250	24	215	70	88	56	92	118	--	--	--	--	63	139	--	92	108	--
Lida Twp	379	57	321	145	95	78	170	145	--	--	--	--	145	165	--	179	122	--
Maplewood Twp	158	17	127	44	47	33	49	69	--	--	--	--	42	77	--	70	48	--
Norwegian Grove Twp	208	22	165	69	66	27	62	100	--	--	--	--	50	110	--	74	82	--
Orwell Twp	115	11	95	41	31	21	42	51	--	--	--	--	45	47	--	53	37	--
Oscar Twp	116	19	110	40	44	26	45	64	--	--	--	--	41	64	--	59	47	--
Pelican Twp	404	38	338	141	119	74	152	176	--	--	--	--	129	198	--	184	134	--
Pelican Rapids City	1,133	144	922	407	322	173	423	466	--	--	--	--	364	506	--	483	376	--
Rothsay City	121	28	107	41	41	21	37	66	--	--	--	--	39	64	--	54	49	--
Scambler Twp	306	37	260	113	82	62	106	147	--	--	--	--	103	148	--	134	108	--
Trondhem Twp	106	14	83	27	31	24	36	45	--	--	--	--	37	43	--	51	29	--
Western Twp	98	10	78	38	22	18	41	35	--	--	--	--	42	34	--	49	26	--
County: Totals:	4,573	555	3,809	1,570	1,344	833	1,747	1,950	--	--	--	--	1,523	2,114	--	2,015	1,573	--

WILKIN

Akron Twp.	88	6	77	47	10	18	52	20	--	--	--	--	57	20	--	63	14	--
Andrea Twp.	46	4	39	18	7	11	23	12	--	--	--	--	32	5	--	34	5	--
Atherton Twp.	111	5	73	20	36	17	28	12	--	--	--	--	25	47	--	21	46	--
Bradford Twp.	70	8	58	30	13	14	31	22	--	--	--	--	37	21	--	26	31	--
Brandrup Twp.	153	13	126	45	39	39	45	72	--	--	--	--	73	53	--	67	35	--
Breckenridge P-1	811	107	696	326	239	126	345	296	--	--	--	--	426	250	--	338	319	--
Breckenridge P-2	634	136	554	244	196	108	252	251	--	--	--	--	297	250	--	271	249	--
Breckenridge P-3	449	55	377	175	130	71	167	182	--	--	--	--	202	164	--	194	158	--
Breckenridge Twp.	125	26	119	63	26	26	58	54	--	--	--	--	77	36	--	67	47	--
Campbell	158	13	126	60	39	23	50	63	--	--	--	--	65	55	--	57	59	--

Campbell Twp.	77	3	61	31	16	13	32	26	—	—	—	—	34	26	—	35	24	—
Champion Twp.	86	12	83	37	22	21	38	42	—	—	—	—	43	38	—	34	43	—
Connelly Twp.	79	8	60	34	6	19	45	15	—	—	—	—	44	15	—	41	18	—
Deerhorn Twp.	71	7	58	22	21	14	26	27	—	—	—	—	27	31	—	22	31	—
Foxhome	98	12	80	27	24	28	42	33	—	—	—	—	55	24	—	50	29	—
Foxhome Twp.	80	4	68	35	22	11	32	31	—	—	—	—	48	19	—	45	20	—
Kent	58	3	50	35	7	6	21	26	—	—	—	—	36	13	—	21	25	—
Mccauleyville Twp.	42	7	37	20	13	4	16	19	—	—	—	—	21	15	—	18	16	—
Manston Twp.	47	7	41	8	17	16	11	29	—	—	—	—	12	29	—	16	25	—
Meadows Twp.	47	0	34	16	13	4	16	17	—	—	—	—	23	11	—	22	11	—
Mitchell Twp.	55	10	50	13	21	15	23	25	—	—	—	—	25	23	—	28	18	—
Nilsen Twp.	53	11	47	26	10	10	26	19	—	—	—	—	36	10	—	32	13	—
Nordick Twp.	68	4	55	29	15	8	28	24	—	—	—	—	33	22	—	33	22	—
Prairie View Twp.	123	15	111	55	28	27	53	49	—	—	—	—	55	52	—	58	49	—
Roberts Twp.	76	8	59	26	24	9	26	30	—	—	—	—	29	28	—	27	28	—
Rothsay	149	14	130	49	47	28	59	61	—	—	—	—	48	73	—	83	44	—
Sunnyside Twp.	92	18	78	46	16	15	44	30	—	—	—	—	56	22	—	58	19	—
Tanberg Twp.	61	3	45	8	22	14	14	29	—	—	—	—	14	30	—	22	21	—
Wolverton	96	19	87	49	22	15	39	42	—	—	—	—	47	39	—	43	39	—
Wolverton Twp.	87	9	71	32	21	18	34	34	—	—	—	—	36	34	—	40	27	—
County: Totals:	4,190	547	3,550	1,626	1,122	748	1,676	1,620	—	—	—	—	2,013	1,455	—	1,866	1,505	—
District 9B Total	19,879	2,591	16,495	6,744	6,134	3,325	6,763	8,894	—	—	—	—	6,256	9,761	—	6,598	9,152	—
% Of Voters	40.89	—	100	40.89	37.19	20.16	41.00	53.92	—	—	—	—	37.93	59.18	—	40.00	55.48	—
District 9 Total	38,858	5,899	31,761	13,105	12,531	5,625	12,696	17,001	—	—	—	—	11,587	18,954	—	—	—	—
% Of Voters	41.26	39.45	100	41.26	39.45	17.71	39.97	53.53	—	—	—	—	36.48	59.68	—	—	—	—

DISTRICT 10A **County** **DOUGLAS**

Precinct

	Persons registered as of 7:00 a.m. election day	Persons registered on election day	Total number of persons voting	IR BUSH AND QUAYLE	DFL CLINTON AND GORE	IND PEROT AND STOCKDALE	IR BERNIE OMANN	DFL COLLIN C. PETERSON					IR CAL LARSON	DFL KYLE ERIKSSON SASSEVILLE		IR LARRY "BUD" NORMES	DFL BOB ANDERSON	
Evansville	346	36	316	131	123	57	160	147	—	—	—	—	194	113	—	118	189	—
Evansville Twp.	143	18	141	55	46	37	51	66	—	—	—	—	84	53	—	66	70	—
Leaf Valley Twp.	273	26	249	95	79	73	136	108	—	—	—	—	137	107	—	119	120	—
Lund Twp.	169	19	168	59	71	38	75	91	—	—	—	—	90	71	—	79	87	—
Millerville	68	5	58	28	13	13	37	21	—	—	—	—	43	13	—	18	36	—
Millerville Twp.	146	16	129	54	42	32	68	59	—	—	—	—	87	40	—	66	62	—
Miltona	127	16	130	49	42	35	79	50	—	—	—	—	77	51	—	59	69	—
Miltona Twp.	454	53	414	149	138	126	244	161	—	—	—	—	235	166	—	153	203	—
County: Totals:	1,746	189	1,605	620	554	411	850	703	—	—	—	—	947	614	—	678	836	—
OTTER TAIL																		
Aastad Twp.	150	13	118	40	44	32	53	63	—	—	—	—	71	46	—	59	57	—
Amor Twp.	340	34	301	125	101	73	163	132	—	—	—	—	183	114	—	140	156	—
Aurdal Twp.	849	135	774	323	256	190	408	353	—	—	—	—	448	314	—	387	376	—
Battle Lake City	489	61	443	214	143	82	245	182	—	—	—	—	257	175	—	224	198	—

Buse Twp	353	83	332	161	98	69	171	155	—	—	—	—	235	92	—	182	142	—
Clitherall City	57	11	51	9	26	15	18	30	—	—	—	—	19	30	—	15	33	—
Clitherall Twp	287	49	268	104	97	58	133	129	—	—	—	—	147	117	—	125	134	—
Dalton City	182	13	156	42	73	39	63	93	—	—	—	—	79	73	—	65	90	—
Dane Prairie Twp	548	88	511	251	152	103	274	232	—	—	—	—	339	166	—	284	222	—
Dead Lake Twp	244	31	220	83	65	67	106	110	—	—	—	—	129	86	—	98	114	—
Eagle Lake Twp	223	22	199	60	84	53	82	114	—	—	—	—	97	98	—	85	106	—
Effington Twp	175	15	150	51	53	43	76	68	—	—	—	—	86	56	—	57	84	—
Elmo Twp	179	26	161	51	57	49	83	71	—	—	—	—	103	53	—	65	90	—
Everts Twp	446	58	409	175	133	98	222	173	—	—	—	—	254	145	—	198	203	—
Fergus Falls W-1 P-1	790	156	668	274	244	139	331	326	—	—	—	—	390	259	—	294	355	—
Fergus Falls W-1 P-2	731	135	611	304	205	97	296	298	—	—	—	—	375	224	—	304	283	—
Fergus Falls W-2 P-1	884	150	804	357	260	178	411	378	—	—	—	—	480	312	—	384	404	—
Fergus Falls W-2 P-2	952	174	881	420	305	146	444	419	—	—	—	—	517	357	—	428	438	—
Fergus Falls W-3 P-1	751	129	649	294	234	118	307	331	—	—	—	—	373	271	—	306	334	—
Fergus Falls W-3 P-2	900	171	772	335	250	179	399	355	—	—	—	—	437	318	—	390	367	—
Fergus Falls W-4 P-1	739	135	617	286	200	124	294	307	—	—	—	—	376	229	—	293	308	—
Fergus Falls W-4 P-2	987	201	893	460	254	170	509	361	—	—	—	—	579	296	—	512	361	—
Fergus Falls Twp	710	79	652	332	155	158	378	266	—	—	—	—	442	203	—	392	250	—
Folden Twp	173	17	159	36	76	44	67	91	—	—	—	—	63	94	—	59	98	—
Friberg Twp	393	60	330	133	115	75	152	173	—	—	—	—	178	145	—	155	166	—
Girard Twp	433	50	376	149	132	91	192	172	—	—	—	—	213	156	—	162	205	—
Henning City	458	55	410	173	135	96	209	183	—	—	—	—	256	129	—	157	228	—
Henning Twp	189	25	166	65	57	44	101	61	—	—	—	—	117	43	—	74	84	—
Inman Twp	156	25	138	34	54	50	68	69	—	—	—	—	71	62	—	47	86	—
Leaf Lake Twp	258	36	237	82	87	63	129	100	—	—	—	—	128	103	—	84	145	—
Leaf Mountain Twp	146	15	124	49	46	28	43	77	—	—	—	—	68	50	—	46	71	—
Maine Twp	403	42	360	146	138	70	173	176	—	—	—	—	204	147	—	150	197	—
Nidaros Twp	164	21	158	56	73	28	67	87	—	—	—	—	79	73	—	63	90	—
Otter Tail City	212	46	192	80	61	49	114	71	—	—	—	—	113	71	—	72	118	—
Otter Tail Twp	286	46	257	101	81	72	136	114	—	—	—	—	147	104	—	123	124	—
Parkers Prairie City	552	59	456	180	155	106	251	190	—	—	—	—	264	173	—	193	239	—
Parkers Prairie Twp	183	28	164	70	49	43	100	61	—	—	—	—	98	64	—	91	70	—
Richville City	90	3	67	22	20	24	31	33	—	—	—	—	32	32	—	19	44	—
Rush Lake Twp	470	87	429	170	161	95	224	196	—	—	—	—	267	152	—	172	242	—
St Olaf Twp	211	32	192	72	69	49	84	106	—	—	—	—	107	81	—	92	96	—
Star Lake Twp	217	20	186	73	63	46	92	89	—	—	—	—	113	66	—	87	92	—
Sverdrup Twp	370	39	335	117	145	69	146	178	—	—	—	—	196	133	—	141	186	—
Tordenskjold Twp	316	27	287	93	122	66	135	148	—	—	—	—	142	139	—	119	163	—
Tumuli Twp	224	31	216	82	91	43	104	109	—	—	—	—	122	91	—	92	120	—
Underwood City	196	32	164	45	85	34	67	93	—	—	—	—	78	79	—	50	105	—
Urbank City	38	2	33	11	11	10	17	15	—	—	—	—	23	9	—	10	23	—
Vining City	61	2	49	20	21	5	24	24	—	—	—	—	29	17	—	21	27	—
County: Totals:	18,165	2,769	16,125	6,810	5,536	3,580	8,192	7,562	—	—	—	—	9,524	6,247	—	7,566	8,124	—
District 10A Total	19,911	2,958	17,730	7,430	6,090	3,991	9,042	8,265	—	—	—	—	10,471	6,861	—	8,244	8,960	—
% Of Voters			100	41.91	34.35	22.51	51.00	46.62	—	—	—	—	59.06	38.70	—	46.50	50.54	—

	VOTER REGISTRATION			PRESIDENT AND VICE-PRESIDENT			U.S. REP. DIST. 7				STATE SENATOR		STATE REP.	
	Persons registered as of 7:00 a.m. election day	Persons registered on election day	Total number of persons voting	IR BUSH AND QUAYLE	DFL CLINTON AND GORE	IND PEROT AND STOCKDALE	IR BERNIE OMANN	DFL COLLIN C. PETERSON			IR CAL LARSON	DFL KATI ERIKSSON SASSEVILLE	IR HILDA BETTERMANN	DFL HELEN CLAGGETT
DISTRICT 10B														
County														
DOUGLAS														
Precinct														
Alexandria W-1	949	261	886	359	299	210	442	369	—	—	480	357	593	259
Alexandria W-2	874	167	735	294	251	181	378	308	—	—	384	326	490	216
Alexandria W-3	913	140	793	335	282	161	413	318	—	—	437	311	538	234
Alexandria W-4	816	148	680	255	282	150	303	321	—	—	360	277	419	234
Alexandria W-5	906	132	782	324	300	144	398	339	—	—	428	309	504	243
Alexandria Twp.	2,593	376	2,376	1,027	670	656	1,226	975	—	—	1,391	902	1,708	604
Brandon	239	43	251	96	85	69	148	102	—	—	157	93	181	69
Brandon Twp.	238	49	321	141	96	81	197	120	—	—	203	111	251	66
Carlos	238	24	208	71	63	71	117	90	—	—	112	91	136	71
Carlos Twp.	997	102	901	371	281	241	478	369	—	—	557	318	634	240
Forada	111	15	115	46	32	34	56	56	—	—	59	51	73	37
Garfield	149	21	144	45	50	48	83	55	—	—	79	60	99	45
Hudson Twp.	367	66	343	101	115	120	188	151	—	—	179	155	227	112
Ida Twp.	574	62	494	190	142	155	273	213	—	—	284	202	355	134
La Grand Twp.	2,232	347	2,057	924	624	495	1,121	821	—	—	1,228	761	1,518	493
Lake Mary Twp.	585	58	530	184	188	153	281	237	—	—	276	232	356	166
Moe Twp.	338	46	323	113	113	96	170	144	—	—	171	142	198	115
Nelson	90	19	92	28	40	23	46	45	—	—	48	43	50	41
Orange Twp.	188	22	159	85	38	35	93	64	—	—	102	50	128	26
County Totals:	13,507	2,098	12,190	4,989	3,930	3,123	6,411	5,098	—	—	6,935	4,791	8,458	3,405
POPE														
Glenwood P-1	784	126	640	178	314	137	290	341	—	—	287	344	288	340
Glenwood P-2	868	127	725	256	322	127	312	392	—	—	367	338	360	338
Glenwood Twp.	607	90	539	169	238	126	261	268	—	—	275	249	291	232
Grove Lake Twp.	160	29	147	25	61	56	66	71	—	—	59	75	73	65
Leven Twp.	347	33	292	96	94	97	151	131	—	—	153	126	178	105
Long Beach	170	23	158	57	61	36	88	68	—	—	88	65	84	68
Minnewaska Twp.	277	37	258	91	110	54	117	136	—	—	128	127	129	123
Reno Twp.	187	13	161	43	77	41	64	95	—	—	77	79	83	76
Villard	171	20	144	49	64	28	62	80	—	—	70	67	84	55
Westport	30	1	17	8	4	5	11	6	—	—	10	7	9	8
Westport Twp.	178	14	144	42	57	41	61	77	—	—	71	62	79	60
County Totals:	3,779	513	3,225	1,014	1,402	748	1,483	1,665	—	—	1,585	1,539	1,658	1,470
STEARNs														
Ashley Twp	160	8	119	57	28	32	86	33	—	—	69	43	82	33
Getty Twp	237	13	178	88	50	38	119	59	—	—	111	59	119	54
Raymond Twp	137	16	128	38	48	39	66	62	—	—	70	58	73	53

Sauk Centre City	2,035	236	1,767	732	666	337	1,062	579	—	—	—	—	1,018	665	—	1,015	604	—
Sauk Centre Twp	525	85	458	198	137	113	298	152	—	—	—	—	290	162	—	302	150	—
County: Totals:	3,094	358	2,650	1,113	929	559	1,631	885	—	—	—	—	1,558	987	—	1,591	894	—
District 10B Total	20,380	2,969	18,065	7,116	6,261	4,430	9,525	7,648	—	—	—	—	10,078	7,317	—	11,707	5,769	—
% Of Voters			100	39.39	34.66	24.52	52.73	42.34	—	—	—	—	55.79	40.50	—	64.80	31.93	—
District 10 Total	40,291	5,927	35,795	14,546	12,351	8,421	18,567	15,913	—	—	—	—	20,549	14,178	—	—	—	—
% Of Voters			100	40.64	34.50	23.53	51.87	44.46	—	—	—	—	57.41	39.61	—	—	—	—

	VOTER REGISTRATION			PRESIDENT AND VICE-PRESIDENT			U.S. REP. DIST. 7			STATE SENATOR			STATE REP.		
	Persons registered as of 7:00 a.m. election day	Persons registered on election day	Total number of persons voting	IR BUSH AND QUAYLE	DFL CLINTON AND GORE	IND PEROT AND STOCKDALE	IR BERNIE OMANN	DFL COLLIN C. PETERSON				IR ARLES KUMPUILA	DFL DALLAS C. SAMS	IR JIM O'GORMAN	DFL STONEY G. NELSON
DISTRICT 11A															
County															
BECKER															
Precinct															
Burlington Twp.	633	102	546	261	126	146	261	263	—	—	—	240	287	—	214
Detroit Twp.	1,380	187	1,192	492	402	283	530	614	—	—	—	503	624	—	457
Detroit Lakes W-1 P-1	591	113	478	156	196	98	186	267	—	—	—	165	287	—	207
Detroit Lakes W-1 P-2	515	116	466	172	170	112	191	247	—	—	—	186	256	—	198
Detroit Lakes W-2 P-1	872	123	736	297	297	125	309	395	—	—	—	300	386	—	283
Detroit Lakes W-2 P-2	710	107	640	309	221	101	265	345	—	—	—	270	336	—	207
Detroit Lakes W-3 P-1	778	120	651	278	246	110	276	342	—	—	—	253	367	—	243
Detroit Lakes W-3 P-2	768	110	693	349	209	126	292	381	—	—	—	307	355	—	221
Erie Twp.	845	135	788	330	215	230	385	360	—	—	—	341	404	—	282
Frazee	541	87	429	163	137	110	172	229	—	—	—	145	258	—	182
Lake View Twp.	1,059	158	907	406	259	221	407	460	—	—	—	402	462	—	334
County: Totals:	8,692	1,358	7,526	3,213	2,478	1,662	3,274	3,903	—	—	—	3,112	4,022	—	2,828
OTTER TAIL															
Blowers Twp	187	17	131	50	40	39	66	64	—	—	—	44	85	—	80
Bluffton City	105	10	88	54	16	18	58	30	—	—	—	43	45	—	52
Bluffton Twp	267	23	220	88	66	65	128	90	—	—	—	89	127	—	127
Butler Twp	179	16	157	60	45	48	68	80	—	—	—	66	83	—	86
Candor Twp	255	46	250	114	60	72	127	121	—	—	—	127	115	—	108
Compton Twp	392	54	329	138	100	88	179	141	—	—	—	127	126	—	191
Corliss Twp	234	40	217	66	64	86	109	100	—	—	—	106	103	—	133
Deer Creek City	191	24	156	51	56	47	69	84	—	—	—	49	102	—	95
Deer Creek Twp	190	19	157	53	72	30	67	90	—	—	—	47	106	—	110
Dent City	116	14	92	43	25	23	54	36	—	—	—	38	47	—	41
Dora Twp	376	57	316	116	101	96	168	144	—	—	—	141	157	—	147
Edna Twp	529	73	454	188	141	124	240	206	—	—	—	213	223	—	241
Gorman Twp	241	48	207	82	70	53	111	90	—	—	—	108	84	—	109
Hobart Twp	412	54	359	116	150	92	146	209	—	—	—	132	217	—	207
Homestead Twp	193	24	162	50	66	45	69	91	—	—	—	67	87	—	119
Newton Twp	444	56	398	125	171	93	184	205	—	—	—	171	222	—	323
New York Mills City	557	81	501	174	217	97	205	283	—	—	—	196	292	—	385
Otto Twp	334	22	257	101	80	72	126	129	—	—	—	126	127	—	172
Paddock Twp	204	21	167	64	61	40	62	103	—	—	—	48	116	—	145

Perham City	1,301	189	1,057	477	327	236	558	470	-	-	-	-	521	496	-	434	588	-
Perham Twp	460	58	383	176	77	125	213	158	-	-	-	-	197	173	-	161	208	-
Pine Lake Twp	276	50	268	97	82	85	147	115	-	-	-	-	133	130	-	91	171	-
Vergas City	180	22	143	61	49	32	70	71	-	-	-	-	61	78	-	66	73	-
Wadena P-5 City	11	6	11	6	5	0	6	5	-	-	-	-	2	9	-	2	9	-
County: Totals:	7,634	1,024	6,480	2,550	2,141	1,706	3,230	3,115	-	-	-	-	2,852	3,416	-	2,326	3,956	-
WADENA																		
Leaf River Twp.	351	21	253	97	86	69	133	116	-	-	-	-	87	162	-	97	153	-
Red Eye Twp.	262	19	188	59	66	60	94	93	-	-	-	-	63	121	-	48	136	-
Rockwood Twp.	243	16	194	56	82	56	89	99	-	-	-	-	60	127	-	42	150	-
Sebek	499	37	368	119	156	89	160	194	-	-	-	-	106	247	-	73	286	-
Wadena P-1	1,064	111	677	289	248	129	362	284	-	-	-	-	238	402	-	292	351	-
Wadena P-2	870	83	526	240	158	123	306	206	-	-	-	-	185	330	-	252	262	-
Wadena P-3	1,176	101	826	360	305	153	463	346	-	-	-	-	289	521	-	348	461	-
Wadena P-5	8	2	9	5	3	1	6	3	-	-	-	-	3	6	-	5	4	-
County: Totals:	4,473	390	3,041	1,225	1,104	680	1,613	1,341	-	-	-	-	1,031	1,916	-	1,157	1,803	-
District 11A Total	20,799	2,772	17,047	6,988	5,723	4,048	8,117	8,359	-	-	-	-	6,995	9,354	-	7,827	8,587	-
% Of Voters			100	40.99	33.57	23.75	47.62	49.04	-	-	-	-	41.03	54.87	-	45.91	50.37	-

	VOTER REGISTRATION			PRESIDENT AND VICE-PRESIDENT			U.S. REP. DIST. 7			STATE SENATOR			STATE REP.		
	Persons registered as of 7:00 a.m. election day	Persons registered on election day	Total number of persons voting	IR BUSH AND QUAYLE	DFL CLINTON AND GORE	IND PEROT AND STOCKDALE	IR BERNIE OMANN	DFL COLLIN C. PETERSON		IR ARLES KUMPLA	DFL DALLAS C. SAMS		IR JERRY MARCOULLIER	DFL RICHARD "RICK" KRUEGER	
DISTRICT 11B															
County															
DOUGLAS															
Precinct															
Belle River Twp.	215	18	193	70	61	61	96	93	-	50	132	-	70	115	-
Osakis	790	85	695	234	303	147	338	344	-	219	461	-	206	474	-
Osakis Twp.	310	43	289	93	75	115	149	136	-	91	189	-	107	175	-
Spruce Hill Twp.	193	31	174	57	48	65	95	76	-	56	112	-	75	92	-
County: Totals:	1,508	177	1,351	454	487	388	678	649	-	416	894	-	458	856	-
OTTER TAIL															
Eastern Twp	159	12	143	37	67	37	67	75	-	39	102	-	41	96	-
Oak Valley Twp	209	30	190	58	49	81	100	90	-	66	121	-	78	106	-
Woodside Twp	165	15	127	49	39	37	67	52	-	51	70	-	47	73	-
County: Totals:	533	57	460	144	155	155	234	217	-	156	293	-	166	275	-
STEARNS															
Melrose Twp	441	31	363	170	104	83	260	99	-	157	179	-	186	160	-
Millwood/St Rosa City	566	37	448	207	139	97	300	147	-	186	242	-	209	220	-
County: Totals:	1,007	68	811	377	243	180	560	246	-	343	421	-	395	380	-
TODD															
Bartlett Twp.	239	18	196	65	55	74	110	85	-	56	138	-	77	117	-

Bertha	287	35	277	125	98	51	154	114	—	—	—	—	86	183	—	109	161	—
Bertha Twp.	235	28	214	50	88	70	94	118	—	—	—	—	61	151	—	67	144	—
Birchdale Twp.	401	51	335	107	149	67	170	158	—	—	—	—	97	221	—	110	209	—
Browerville	452	38	370	118	162	86	170	192	—	—	—	—	90	272	—	102	262	—
Bruce Twp.	300	40	233	68	80	81	127	105	—	—	—	—	83	146	—	100	129	—
Burleene Twp.	207	19	179	27	81	71	68	108	—	—	—	—	40	138	—	62	114	—
Burnhamville Twp.	354	62	302	109	100	90	176	121	—	—	—	—	102	189	—	114	181	—
Burtrum	88	11	73	20	34	19	33	38	—	—	—	—	14	53	—	18	51	—
Clarissa	399	37	311	89	138	81	121	177	—	—	—	—	71	233	—	93	213	—
Eagle Bend	347	31	280	89	118	69	132	143	—	—	—	—	71	202	—	87	184	—
Eagle Valley Twp.	384	28	286	81	120	83	137	149	—	—	—	—	71	211	—	109	173	—
Fawn Lake Twp.	236	27	194	60	73	58	107	82	—	—	—	—	54	135	—	64	122	—
Germania Twp.	210	32	200	46	75	72	96	97	—	—	—	—	50	149	—	84	105	—
Gordon Twp.	398	27	341	135	115	85	183	154	—	—	—	—	130	203	—	153	180	—
Grey Eagle	221	29	191	71	79	33	104	79	—	—	—	—	68	116	—	66	114	—
Grey Eagle Twp.	381	51	312	110	124	70	181	119	—	—	—	—	129	168	—	124	176	—
Hartford Twp.	383	34	269	83	111	75	133	134	—	—	—	—	87	176	—	90	173	—
Hewitt	128	15	103	27	47	29	36	65	—	—	—	—	25	76	—	34	64	—
Iona Twp.	239	27	186	66	65	52	95	88	—	—	—	—	57	126	—	81	102	—
Kandota Twp.	337	36	277	100	107	66	157	116	—	—	—	—	100	165	—	103	165	—
Leslie Twp.	383	50	314	99	118	93	158	155	—	—	—	—	105	207	—	126	180	—
Little Elk Twp.	168	21	130	36	53	39	68	59	—	—	—	—	38	89	—	48	80	—
Little Sauk Twp.	373	19	283	97	101	82	144	135	—	—	—	—	104	172	—	106	167	—
Long Prairie	1,771	173	1,396	602	463	317	777	590	—	—	—	—	548	813	—	584	775	—
Long Prairie Twp.	572	42	476	243	128	103	335	133	—	—	—	—	223	243	—	276	187	—
Moran Twp.	277	34	241	86	99	48	113	122	—	—	—	—	40	199	—	78	160	—
Osakis	38	8	37	16	11	10	21	15	—	—	—	—	16	20	—	13	24	—
Reynolds Twp.	350	30	280	110	105	60	152	123	—	—	—	—	117	156	—	129	145	—
Round Prairie Twp.	347	33	260	97	78	84	145	109	—	—	—	—	95	159	—	121	132	—
Staples	1,379	227	1,063	406	351	297	496	539	—	—	—	—	284	759	—	311	721	—
Staples Twp.	460	41	340	139	104	90	192	135	—	—	—	—	90	247	—	116	215	—
Stowe Prairie Twp.	272	34	229	79	66	74	103	124	—	—	—	—	68	159	—	80	145	—
Turtle Creek Twp.	184	30	142	34	73	35	58	80	—	—	—	—	37	101	—	38	97	—
Villard Twp.	315	27	234	104	55	73	141	86	—	—	—	—	67	164	—	88	139	—
Ward Twp.	295	21	239	68	99	64	112	121	—	—	—	—	66	168	—	88	143	—
West Union Twp.	225	25	175	69	48	54	104	70	—	—	—	—	52	117	—	60	112	—
Wykeham Twp.	262	23	218	59	88	71	78	139	—	—	—	—	45	160	—	63	152	—
County: Totals:	13,897	1,514	11,186	3,990	4,059	2,976	5,781	5,177	—	—	—	—	3,537	7,384	—	4,172	6,713	—
WADENA																		
Aldrich	51	6	42	20	12	9	28	12	—	—	—	—	16	26	—	15	26	—
Aldrich Twp.	272	28	203	93	56	53	126	76	—	—	—	—	63	140	—	92	108	—
Bullard Twp.	121	13	90	38	26	26	45	42	—	—	—	—	27	60	—	41	46	—
Staples	267	42	186	70	70	42	93	88	—	—	—	—	38	147	—	47	137	—
Thomastown Twp.	518	60	412	159	130	115	231	173	—	—	—	—	109	294	—	160	239	—
Verndale	390	48	297	118	80	92	109	175	—	—	—	—	100	186	—	120	160	—
Wadena Twp.	629	57	490	232	144	109	294	185	—	—	—	—	209	275	—	246	230	—
Wing River Twp.	289	19	198	104	44	50	128	68	—	—	—	—	90	105	—	102	82	—
County: Totals:	2,537	273	1,918	834	562	496	1,054	819	—	—	—	—	652	1,233	—	823	1,028	—
District 11B Total	19,482	2,089	15,726	5,789	5,506	4,195	8,307	7,108	—	—	—	—	5,104	10,225	—	6,014	9,252	—
% Of Voters			100	36.88	35.01	26.68	52.82	45.20	—	—	—	—	32.46	65.02	—	38.24	58.83	—
District 11 Total	40,281	4,861	32,773	12,787	11,229	8,243	16,424	15,467	—	—	—	—	12,099	19,579	—	—	—	—
% Of Voters			100	39.02	34.26	25.15	50.11	47.19	—	—	—	—	36.92	59.74	—	—	—	—

DISTRICT 12A
County
CROW WING
Precinct

	Persons registered as of 7:00 a.m. election day	Persons registered on election day	Total number of persons voting	IR BUSH AND QUAYLE	DFL CLINTON AND GORE	IND PEROT AND STOCKDALE	IR BERNIE OMANN	DFL COLLIN C. PETERSON	IR PHIL HERWIG	DFL JAMES L. OBERSTAR			IR FOREST W. HYATT	DFL DON SAMUELSON			IR DAVE ZONTELLI	DFL KRIS HASSKAMP	
Brainerd W-1 P-1	695	200	563	204	227	124	—	—	158	307	—	—	179	357	—	—	195	334	—
Brainerd W-1 P-2	1,071	125	942	455	329	151	—	—	375	451	—	—	299	599	—	—	389	508	—
Brainerd W-2 P-1	798	145	653	234	250	155	—	—	198	367	—	—	209	420	—	—	236	392	—
Brainerd W-2 P-2	841	131	666	246	236	170	—	—	209	371	—	—	229	422	—	—	245	369	—
Brainerd W-3 P-1	726	159	627	207	249	154	—	—	164	356	—	—	212	389	—	—	230	374	—
Brainerd W-3 P-2	886	99	701	250	265	167	—	—	210	383	—	—	270	414	—	—	282	399	—
Brainerd W-4 P-1	667	166	574	166	250	144	—	—	142	335	—	—	162	391	—	—	174	374	—
Brainerd W-4 P-2	853	137	699	226	303	155	—	—	164	415	—	—	212	446	—	—	220	439	—
Breezy Point City	426	102	403	143	132	122	—	—	154	165	—	—	188	195	—	—	167	215	—
Center Twp	352	59	320	107	126	87	—	—	105	169	—	—	131	180	—	—	126	184	—
Crosby Prec 1	705	129	598	177	266	141	—	—	139	364	—	—	161	383	—	—	153	422	—
Crosby Prec 2	483	113	449	107	199	129	—	—	87	286	—	—	139	281	—	—	129	304	—
Crosslake City	1,115	151	1,011	415	298	285	—	—	464	393	—	—	552	423	—	—	517	462	—
Cuyuna City	110	12	100	34	43	23	—	—	25	64	—	—	31	68	—	—	27	71	—
Davenport Prec	1,220	233	1,132	480	343	299	—	—	442	502	—	—	491	597	—	—	523	563	—
Dean Lake Twp	45	3	38	13	14	10	—	—	9	24	—	—	18	20	—	—	11	27	—
Emily City	466	62	433	144	153	127	—	—	136	210	—	—	170	239	—	—	143	279	—
Fairfield Twp	193	23	161	51	64	45	—	—	61	80	—	—	74	80	—	—	65	94	—
Fifty Lakes City	262	39	250	72	97	80	—	—	79	121	—	—	94	147	—	—	94	148	—
Gail Lake Twp	63	4	51	23	11	14	—	—	24	18	—	—	29	21	—	—	23	25	—
Ideal Twp	654	91	616	258	205	146	—	—	283	242	—	—	330	260	—	—	297	293	—
Irondale 1/Irondale 2	605	115	546	196	211	134	—	—	131	336	—	—	177	348	—	—	179	346	—
Ironton City	318	54	264	61	113	79	—	—	49	177	—	—	72	178	—	—	74	189	—
Jenkins City	135	15	113	52	16	44	—	—	54	32	—	—	66	40	—	—	52	51	—
Jenkins Twp	221	39	213	98	68	42	—	—	110	69	—	—	121	82	—	—	114	90	—
Kennedy Prec	1,270	239	1,219	531	363	312	—	—	439	602	—	—	459	720	—	—	524	652	—
Lake Edward Twp	1,024	126	899	331	292	261	—	—	297	453	—	—	403	470	—	—	402	463	—
Little Pine Twp	57	3	44	14	14	16	—	—	12	30	—	—	22	20	—	—	14	29	—
Manhattan Beach City	61	0	60	15	12	32	—	—	21	34	—	—	26	29	—	—	28	29	—
Mission Twp	429	58	386	121	154	111	—	—	113	199	—	—	160	215	—	—	161	217	—
Nisswa City	1,084	176	978	402	311	250	—	—	361	442	—	—	427	500	—	—	435	482	—
Oak Lawn Twp	972	67	849	268	313	249	—	—	213	483	—	—	275	534	—	—	301	502	—
Pelican Twp	208	22	187	82	55	48	—	—	79	76	—	—	83	101	—	—	83	98	—
Pequot Lakes City	537	155	483	154	182	138	—	—	149	251	—	—	189	272	—	—	158	291	—
Perry Lake Twp	116	12	96	31	44	20	—	—	24	59	—	—	37	54	—	—	34	57	—
Rabbit Lake Twp	146	19	129	34	63	29	—	—	30	79	—	—	33	88	—	—	27	98	—
Ross Lake Twp	91	10	85	21	43	19	—	—	23	50	—	—	33	51	—	—	29	54	—
Sibley Twp	387	68	367	132	127	107	—	—	147	156	—	—	189	166	—	—	169	183	—
Timothy Twp	104	8	81	42	25	13	—	—	29	38	—	—	33	43	—	—	33	43	—
Trommald City	48	11	52	4	28	18	—	—	3	39	—	—	12	37	—	—	9	41	—
Wolford Twp	157	31	152	41	65	46	—	—	29	101	—	—	42	103	—	—	28	116	—
County Totals:	20,601	3,511	18,190	6,642	6,559	4,696	—	—	5,941	9,319	—	—	7,059	10,383	—	—	7,100	10,327	—
District 12A Total	20,601	3,511	18,190	6,642	6,559	4,696	—	—	5,941	9,319	—	—	7,059	10,383	—	—	7,100	10,327	—
% Of Voters			100	36.51	36.06	25.82	—	—	32.66	51.23	—	—	38.81	57.08	—	—	39.03	56.77	—

	VOTER REGISTRATION			PRESIDENT AND VICE-PRESIDENT			U.S. REP DIST. 7		U.S. REP DIST. 8		STATE SENATOR		STATE REP.	
	Persons registered as of 7:00 a.m. election day	Persons registered on election day	Total number of persons voting	IR BUSH AND QUAYLE	DFL CLINTON AND GORE	IND PEROT AND STOCKDALE	IR BERNIE OMANN	DFL COLLIN C. PETERSON	IR PHIL HERWIG	DFL JAMES L. OBERSTAR	IR FOREST W. HYATT	DFL DON SAMUELSON	IR LEONA MINION	DFL STEPHEN G. WENZEL
DISTRICT 12B														
County														
CASS														
Precinct														
Motley	3	0	2	2	0	0	—	—	0	1	—	—	0	2
Pillager	192	161	168	80	51	33	—	—	63	84	56	97	59	97
County: Totals:	195	161	170	82	51	33	—	—	63	85	56	99	59	99
CROW WING														
Baxter North P1	1,372	208	1,245	528	396	311	—	—	446	635	—	—	414	774
Baxter South P2	928	162	881	448	251	175	—	—	341	436	—	—	299	537
Bay Lake Twp	583	76	532	209	201	116	—	—	210	256	—	—	221	283
Crow Wing Twp	505	67	437	176	123	128	—	—	148	204	—	—	151	257
Daggett Brook Twp	216	35	180	59	67	49	—	—	53	97	—	—	56	114
Deerwood City	368	55	307	91	123	82	—	—	83	186	—	—	97	198
Deerwood Twp	601	102	559	207	207	138	—	—	193	296	—	—	204	317
Fort Ripley City	48	2	39	14	14	9	—	—	8	25	—	—	12	27
Fort Ripley Twp	304	26	260	83	94	81	—	—	83	135	—	—	83	163
Garrison City	125	26	106	35	39	31	—	—	27	59	—	—	28	70
Garrison Twp	394	74	341	94	152	90	—	—	91	185	—	—	111	206
Long Lake Twp	593	55	501	175	187	130	—	—	162	262	—	—	159	321
Maple Grove Twp	334	53	323	96	123	95	—	—	92	175	—	—	98	196
Nokay Lake Twp	375	41	337	109	139	85	—	—	72	220	—	—	97	220
Platte Lake Twp	129	17	105	30	34	37	—	—	29	56	—	—	32	71
Roosevelt Twp	263	38	231	51	115	57	—	—	49	135	—	—	62	152
St Mathias Twp	249	33	205	65	72	57	—	—	61	108	—	—	57	138
County: Totals:	7,397	1,072	6,589	2,470	2,337	1,671	—	—	2,148	3,470	2,474	3,860	2,181	4,044
MORRISON														
Agram Township	234	27	223	66	80	74	—	—	65	123	—	—	57	159
Belle Prairie Township	1,079	105	941	379	325	232	577	349	—	—	297	607	270	644
Buh Township	312	40	252	85	83	80	—	—	50	156	—	—	59	188
Culdrum Township	269	26	231	100	68	60	163	65	—	—	—	—	71	158
Cushing Township	286	0	248	75	90	77	147	96	—	—	—	—	101	143
Darling Township	352	26	315	139	98	75	195	119	—	—	—	—	119	187
Flensburg	143	13	124	48	44	28	82	34	—	—	—	—	38	78
Green Prairie Township	400	63	359	117	137	100	214	142	—	—	126	223	100	252
Little Falls W-1	1,591	238	1,267	464	537	241	770	468	—	—	360	841	311	917
Little Falls W-2	1,281	234	1,083	372	444	249	645	409	—	—	332	703	313	713
Little Falls W-3	1,221	200	1,049	326	462	240	576	445	—	—	290	717	272	749
Little Falls Township	805	118	741	317	246	174	465	266	—	—	288	431	237	487
Motley	344	47	275	77	122	73	121	146	—	—	99	161	95	163
Motley Township	121	40	108	29	49	28	62	45	—	—	49	53	42	60
Parker Township	258	40	246	83	101	60	152	90	—	—	72	161	85	157
Pierz	691	70	551	176	238	128	—	—	135	329	—	—	193	331
Pike Creek Township	506	49	455	132	188	128	260	183	—	—	116	319	107	340
Platte Township	176	14	137	33	65	37	—	—	28	91	—	—	29	104

Rail Prairie Township	106	3	84	35	28	19	48	34	—	—	—	—	35	42	—	42	38	—
Randall	319	41	295	108	109	73	189	98	—	—	—	—	93	189	—	126	163	—
Ripley Township	321	40	280	87	108	83	164	114	—	—	—	—	88	187	—	89	184	—
Rosing Township	70	4	48	20	11	15	29	18	—	—	—	—	25	21	—	22	24	—
Scandia Valley Township	728	88	633	254	231	144	390	236	—	—	—	—	284	331	—	282	335	—
Sobieski	119	14	114	21	64	25	59	51	—	—	—	—	20	83	—	12	93	—
Swanville	197	24	165	65	62	35	108	56	—	—	—	—	50	106	—	48	110	—
Swanville Township	269	39	248	108	84	53	171	75	—	—	—	—	77	148	—	65	167	—
County: Totals:	12,198	1,603	10,472	3,716	4,074	2,531	5,587	3,539	278	699	—	—	3,333	6,646	—	3,185	6,944	—
District 12B Total	19,790	2,836	17,231	6,268	6,462	4,235	5,587	3,539	2,489	4,254	—	—	5,863	10,605	—	5,425	11,087	—
% Of Voters			100	36.38	37.50	24.58	32.42	20.54	14.44	24.69	—	—	34.03	61.55	—	31.48	64.34	—
District 12 Total	40,391	6,347	35,421	12,910	13,021	8,931	5,587	3,539	8,430	13,573	—	—	12,922	20,988	—	—	—	—
% Of Voters			100	36.45	36.76	25.21	15.77	9.99	23.80	38.32	—	—	36.48	59.25	—	—	—	—

DISTRICT 13A
County
BIG STONE

Precinct

	Persons registered as of 7:00 a.m. election day	Persons registered on election day	Total number of persons voting	IR BUSH AND QUAYLE	DFL CLINTON AND GORE	IND PEROT AND STOCKDALE	IR CAL R. LUDEMAN	DFL DAVID MINGE	IR BERNIE OMANN	DFL COLLIN C. PETERSON	IR KAREN NOVAK	DFL CHARLES A. "CHARLIE" BERG	IR MERLIN BEYER	DFL CHUCK BROWN	
Barry	23	1	19	4	9	6	4	13	—	—	5	12	4	14	—
Browns Valley Twp.	101	9	94	14	59	18	23	66	—	—	29	63	16	77	—
City Of Beardsley	187	0	152	17	110	22	23	117	—	—	54	97	33	118	—
Graceville	404	38	373	108	180	75	116	221	—	—	134	235	66	305	—
Graceville Twp.	109	16	92	49	23	18	33	29	—	—	12	78	14	66	—
City Of Johnson	27	4	28	7	14	7	9	15	—	—	17	10	6	22	—
Malta Twp.	56	8	59	9	35	15	12	43	—	—	17	42	11	48	—
Moonshine Twp.	82	5	71	27	32	12	38	32	—	—	26	45	32	39	—
Toqua Twp.	52	8	47	14	27	6	12	33	—	—	14	33	8	39	—
County: Totals:	1,041	89	935	249	489	179	270	569	—	—	308	615	190	728	—

DOUGLAS

Holmes City Twp.	394	48	369	148	115	101	—	—	206	153	—	—	175	172	—
Kensington	179	22	154	52	47	50	—	—	82	66	—	—	62	86	—
Solem Twp.	153	6	131	46	56	29	—	—	59	70	—	—	46	84	—
Urness Twp.	157	12	149	47	63	36	—	—	71	74	—	—	56	88	—
County: Totals:	883	88	803	293	281	216	—	—	418	363	—	—	339	430	—

GRANT

Ashby	374	46	271	93	123	54	—	—	96	173	—	—	90	171	—
Barrett	282	21	192	53	114	21	—	—	71	113	—	—	47	134	—
Delaware Twp.	101	6	86	28	32	26	—	—	38	48	—	—	26	60	—
Elbow Lake	965	72	747	258	311	171	—	—	349	384	—	—	263	463	—
Elbow Lake Twp.	130	7	96	27	45	19	—	—	31	60	—	—	25	68	—
Elk Lake Twp.	218	12	147	41	71	34	—	—	57	86	—	—	33	112	—
Erdahl Twp.	226	26	172	50	67	53	—	—	65	103	—	—	56	111	—

Gorton Twp.	66	6	51	7	33	11	—	—	12	38	—	—	17	34	—	3	48	—
Herman	384	21	293	91	127	70	—	—	116	168	—	—	130	157	—	96	192	—
Hoffman	499	44	362	133	147	75	—	—	190	160	—	—	181	172	—	127	216	—
Land Twp.	152	0	130	56	44	29	—	—	56	73	—	—	66	63	—	45	84	—
Lawrence Twp.	78	3	61	33	16	12	—	—	41	20	—	—	41	19	—	37	23	—
Lien Twp.	115	2	80	34	32	13	—	—	38	42	—	—	53	27	—	25	55	—
Logan Twp.	102	9	85	17	44	24	—	—	24	57	—	—	24	60	—	17	65	—
Macross	107	10	95	30	34	30	—	—	37	54	—	—	30	63	—	17	71	—
Macross	71	4	44	8	20	16	—	—	16	27	—	—	20	23	—	12	31	—
North Ottawa Twp.	67	3	60	24	16	20	—	—	34	26	—	—	32	27	—	31	28	—
Pelican Lake Twp.	319	27	229	94	78	55	—	—	110	115	—	—	94	132	—	102	119	—
Pomme De Terre Twp.	131	12	107	27	54	26	—	—	41	66	—	—	43	64	—	23	83	—
Rossville Twp.	103	10	75	24	27	24	—	—	36	37	—	—	41	33	—	19	55	—
Sanford Twp.	128	7	102	27	39	33	—	—	58	43	—	—	43	58	—	23	78	—
Stony Brook Twp.	130	11	93	17	41	34	—	—	39	53	—	—	35	57	—	26	67	—
Wendell	143	7	110	29	46	35	—	—	51	58	—	—	57	52	—	35	73	—
County Totals:	4,891	366	3,688	1,201	1,561	885	—	—	1,606	2,004	—	—	1,684	1,944	—	1,180	2,407	—

POPE

Barsness Twp.	97	16	79	23	25	28	—	—	37	42	—	—	41	38	—	26	52	—
Ben Wade Twp.	165	11	134	37	51	45	—	—	63	68	—	—	69	60	—	36	90	—
Blue Mounds Twp.	145	8	110	25	55	28	—	—	52	56	—	—	50	59	—	27	78	—
Chippewa Falls Twp.	165	25	144	36	65	41	—	—	61	77	—	—	63	76	—	60	76	—
Cyrus	199	26	157	65	63	24	—	—	75	75	—	—	82	69	—	56	96	—
Farwell	52	6	50	20	18	12	—	—	26	23	—	—	23	26	—	22	26	—
Gilchrist Twp.	138	15	127	36	56	29	—	—	49	74	—	—	59	63	—	26	94	—
Hoff Twp.	105	14	98	26	49	22	—	—	29	68	—	—	31	67	—	27	70	—
Langhei Twp.	152	17	125	20	69	33	—	—	30	93	—	—	34	89	—	22	98	—
Lowry	170	12	150	53	58	37	—	—	78	68	—	—	82	62	—	69	75	—
New Prairie Twp.	131	20	128	50	51	24	—	—	58	66	—	—	66	59	—	43	80	—
Nora Twp.	154	14	139	59	41	32	—	—	74	63	—	—	64	73	—	48	89	—
Rolling Forks Twp.	107	7	94	20	46	28	—	—	33	60	—	—	36	58	—	25	69	—
Starbuck	858	59	687	199	336	133	—	—	304	357	—	—	355	313	—	230	427	—
Walden Twp.	117	20	110	52	38	0	—	—	53	53	—	—	46	62	—	30	78	—
White Bear Lake	294	30	258	83	107	65	—	—	123	134	—	—	132	124	—	83	171	—
County Totals:	3,049	300	2,590	804	1,128	581	—	—	1,145	1,377	—	—	1,233	1,298	—	830	1,669	—

STEVENS

Alberta	84	3	72	25	25	21	—	—	30	41	—	—	30	42	—	13	59	—
Baker Twp.	92	3	70	30	27	10	—	—	38	30	—	—	22	48	—	20	50	—
Chokio	310	27	295	106	111	72	—	—	117	171	—	—	104	189	—	89	204	—
Darnen Twp.	197	11	176	105	43	28	—	—	86	88	—	—	78	96	—	98	76	—
Donnelly	161	11	149	52	49	45	—	—	71	68	—	—	67	75	—	53	94	—
Donnelly Twp.	87	8	83	29	40	10	—	—	34	46	—	—	29	52	—	24	57	—
Eldorado Twp.	71	8	70	34	23	13	—	—	33	35	—	—	19	51	—	27	43	—
Everglade Twp.	80	9	76	22	38	14	—	—	31	44	—	—	16	60	—	22	54	—
Framnas Twp.	216	14	198	81	72	45	—	—	101	97	—	—	87	110	—	60	137	—
Hancock	423	82	437	179	164	81	—	—	204	220	—	—	206	226	—	165	265	—
Hodges Twp.	155	19	154	87	38	28	—	—	87	64	—	—	76	76	—	82	69	—
Horton Twp.	108	16	107	79	11	17	—	—	76	30	—	—	40	63	—	58	49	—
Moore Twp.	139	9	127	100	12	12	—	—	99	23	—	—	68	57	—	86	39	—
Morris W-1 P-A	483	94	487	135	244	104	—	—	174	293	—	—	207	263	—	178	296	—
Morris W-1 P-B	561	87	549	217	252	73	—	—	221	299	—	—	255	273	—	199	330	—
Morris W-2	856	407	1,133	318	624	175	—	—	329	708	—	—	490	557	—	297	756	—
Morris W-3	957	77	890	320	408	150	—	—	366	487	—	—	442	429	—	302	570	—
Morris Twp.	281	20	260	102	95	58	—	—	126	131	—	—	108	149	—	89	168	—

Pepperton Twp.	106	5	84	31	29	23	—	—	42	37	—	—	42	42	—	34	47	—
Rendsville Twp.	129	5	114	45	31	37	—	—	60	52	—	—	45	69	—	40	72	—
Scott Twp.	101	3	90	26	40	24	—	—	37	52	—	—	34	54	—	26	64	—
Stevens Twp.	73	2	64	20	33	10	—	—	29	33	—	—	26	37	—	34	30	—
Swan Lake Twp.	150	13	125	68	33	22	—	—	70	52	—	—	70	54	—	60	64	—
Synnes Twp.	64	3	57	18	24	14	—	—	22	34	—	—	21	36	—	16	41	—
County: Totals:	5,884	936	5,867	2,229	2,466	1,086	—	—	2,483	3,135	—	—	2,582	3,108	—	2,072	3,634	—
SWIFT																		
Appleton	949	181	854	207	459	166	252	541	—	—	—	—	354	481	—	163	683	—
Appleton Twp.	150	12	138	43	41	53	59	72	—	—	—	—	59	79	—	54	84	—
Danvers	74	8	68	16	28	23	20	42	—	—	—	—	38	30	—	21	47	—
Edison Twp.	108	8	89	17	50	21	22	63	—	—	—	—	30	57	—	22	64	—
Fairfield Twp.	118	13	112	26	48	35	44	61	—	—	—	—	43	69	—	46	66	—
Hegbert Twp.	96	10	82	21	39	22	31	49	—	—	—	—	25	56	—	24	58	—
Holloway	79	8	68	9	46	13	16	48	—	—	—	—	37	30	—	20	47	—
Marysland Twp.	89	9	72	10	38	23	24	48	—	—	—	—	24	48	—	18	54	—
Moyer Twp.	97	8	80	12	42	24	32	44	—	—	—	—	26	53	—	27	53	—
Shible Twp.	101	8	93	27	41	25	38	53	—	—	—	—	38	54	—	22	71	—
Tara Twp.	85	11	78	16	42	20	26	47	—	—	—	—	25	52	—	30	47	—
West Bank Twp.	114	23	123	21	72	29	33	85	—	—	—	—	47	74	—	34	86	—
County: Totals:	2,060	299	1,857	425	946	454	597	1,153	—	—	—	—	746	1,083	—	481	1,360	—
TRAVERSE																		
Arthur Twp.	65	0	63	17	26	20	—	—	17	43	—	—	27	36	—	25	37	—
Browns Valley	481	30	374	111	181	75	—	—	137	209	—	—	202	154	—	128	229	—
Clifton Twp.	66	3	59	11	30	18	—	—	21	36	—	—	26	33	—	23	35	—
Croke Twp. + Dumont	155	14	148	53	57	37	—	—	54	90	—	—	56	90	—	37	107	—
Dollymount Twp.	61	3	58	28	14	16	—	—	34	23	—	—	25	33	—	27	30	—
Folsom Twp.	84	12	76	30	30	16	—	—	28	44	—	—	48	27	—	30	45	—
Lake Valley Twp.	205	10	152	62	49	37	—	—	73	74	—	—	82	66	—	60	91	—
Leonardsville Twp.	100	3	92	46	28	18	—	—	46	44	—	—	33	57	—	37	53	—
Monson Twp.	121	6	102	28	45	28	—	—	30	72	—	—	34	66	—	21	79	—
Parnell Twp.	56	1	49	17	17	14	—	—	25	24	—	—	9	40	—	22	27	—
Redpath Twp.	47	2	39	5	22	12	—	—	9	30	—	—	19	20	—	11	28	—
Tara Twp.	93	6	82	28	41	12	—	—	23	55	—	—	15	66	—	20	62	—
Taylor Twp.	85	5	78	32	13	32	—	—	37	38	—	—	31	46	—	31	45	—
Tintah	42	8	45	13	20	11	—	—	20	23	—	—	25	20	—	16	28	—
Tintah Twp.	35	2	32	15	13	4	—	—	18	14	—	—	21	11	—	13	19	—
Walls Twp.	60	1	50	12	21	17	—	—	16	33	—	—	15	35	—	8	41	—
Wheaton P-1	647	57	526	181	223	119	—	—	227	276	—	—	262	256	—	177	338	—
Wheaton P-2	546	57	445	139	209	88	—	—	179	258	—	—	204	235	—	117	321	—
Windsor Twp.	39	0	35	13	14	8	—	—	16	17	—	—	18	16	—	11	23	—
County: Totals:	2,988	220	2,505	841	1,053	582	—	—	1,010	1,403	—	—	1,152	1,307	—	814	1,638	—
District 13A Total	20,796	2,298	18,245	6,042	7,924	3,983	867	1,722	6,662	8,282	—	—	8,127	9,719	—	5,906	11,866	—
% Of Voters			100	33.12	43.43	21.83	4.75	9.44	36.51	45.39	—	—	44.54	53.27	—	32.37	65.04	—

	VOTER REGISTRATION			PRESIDENT AND VICE-PRESIDENT			U.S. REP. DIST. 2		U.S. REP. DIST. 7		STATE SENATOR		STATE REP.	
	Persons registered as of 7:00 a.m. election day	Persons registered on election day	Total number of persons voting	IR BUSH AND QUAYLE	DFL CLINTON AND GORE	IND PEROT AND STOCKDALE	IR CAL R. LUDEMAN	DFL DAVID MINGE	IR BERNIE OMANN	DFL COLLIN C. PETERSON	IR KAREN NOVAK	DFL CHARLES A. "CHARLIE" BERG	IR SHARON CLARK	DFL DOUG PETERSON
DISTRICT 13B														
County														
BIG STONE														
Precinct														
Akron Twp.	128	16	115	20	62	33	32	74	—	—	43	70	32	82
Almond Twp.	97	8	91	23	51	17	35	53	—	—	36	54	30	60
Artichoke Twp.	62	9	65	17	36	12	15	47	—	—	21	43	24	40
Big Stone Twp.	181	14	163	48	74	40	76	77	—	—	80	83	79	81
Clinton	365	24	319	64	177	72	101	193	—	—	127	186	124	187
Correll	38	3	37	8	23	6	11	21	—	—	21	16	17	19
Foster Twp.	90	6	78	21	35	21	23	46	—	—	29	46	28	47
Odessa	95	13	94	27	40	26	43	40	—	—	49	45	50	44
Odessa Twp.	107	15	106	37	40	26	49	50	—	—	45	61	48	58
Ortonville Cty. W-1	804	70	754	306	266	171	383	327	—	—	421	327	420	328
Ortonville Cty. W-2	497	49	463	158	209	87	210	221	—	—	206	253	212	244
Ortonville Twp.	71	8	69	34	21	11	43	24	—	—	38	31	43	26
Otrey Twp.	68	7	67	17	40	10	21	44	—	—	18	49	13	52
Prior Twp.	117	8	99	23	47	29	37	59	—	—	41	58	35	63
County Totals:	2,720	250	2,520	803	1,121	561	1,079	1,276	—	—	1,175	1,322	1,155	1,331
CHIPPEWA														
Big Bend Twp.	210	10	176	24	116	34	38	136	—	—	56	119	44	130
Clara City	797	85	666	268	235	142	303	318	—	—	414	227	384	256
Crate Twp.	134	18	109	25	40	41	35	67	—	—	58	49	56	47
Grace Twp.	91	14	84	26	37	18	34	45	—	—	43	40	44	37
Havelock Twp.	121	8	105	25	57	23	25	75	—	—	43	58	27	76
Kragero Twp.	123	13	111	16	58	31	22	83	—	—	28	81	24	85
Leenthrop Twp.	171	22	138	31	68	38	37	99	—	—	70	68	46	89
Lone Tree Twp.	145	19	122	43	44	33	52	65	—	—	53	69	54	62
Louriston Twp.	133	11	121	36	51	32	50	65	—	—	51	68	67	51
Mandt Twp.	133	6	105	15	66	19	14	86	—	—	37	66	24	76
Maynard	244	21	221	65	121	29	54	153	—	—	107	111	81	135
Milan	237	29	212	49	105	50	69	130	—	—	84	124	63	139
Montevideo P-1	645	85	580	207	239	129	219	341	—	—	376	199	300	267
Montevideo P-2	550	100	433	120	211	94	117	299	—	—	266	163	186	238
Montevideo P-3	453	108	410	140	182	77	135	252	—	—	262	142	191	201
Montevideo P-4	618	103	506	158	232	104	152	329	—	—	310	191	227	267
Montevideo P-5	484	60	387	115	175	94	121	253	—	—	244	138	171	208
Montevideo P-6	518	69	421	147	195	71	146	258	—	—	254	158	183	221
Rheiderland Twp.	179	27	166	106	27	30	110	54	—	—	118	46	127	35
Rosewood Twp.	192	26	171	73	56	39	63	99	—	—	87	80	86	81
Sparta Twp.	517	65	465	143	185	131	154	297	—	—	271	185	201	252
Stoneham Twp.	153	15	133	57	42	33	56	75	—	—	78	53	69	60
Tunsberg Twp.	126	24	119	31	48	39	44	68	—	—	65	52	39	77
Watson	137	27	124	33	58	26	34	82	—	—	68	51	37	80
Woods Twp.	153	10	131	53	46	28	65	60	—	—	54	77	62	68
County Totals:	7,264	975	6,216	2,006	2,694	1,385	2,149	3,789	—	—	3,497	2,615	2,793	3,238

LAC QUI PARLE

Agassiz Twp.	98	2	64	23	20	21	25	33	—	—	—	—	27	37	—	23	41	—
Arena Twp.	99	12	95	22	45	27	41	50	—	—	—	—	26	65	—	28	66	—
Augusta Twp.	93	15	90	28	39	23	37	46	—	—	—	—	37	50	—	25	64	—
Baxter Twp.	127	13	116	32	50	33	35	67	—	—	—	—	48	67	—	31	85	—
Bellingham	145	11	126	45	44	36	58	62	—	—	—	—	53	72	—	53	72	—
Boyd	147	28	121	21	56	40	31	76	—	—	—	—	53	62	—	35	81	—
Camp Release Twp.	211	7	149	46	64	39	45	103	—	—	—	—	65	84	—	62	86	—
Cerro Gordo Twp.	170	23	149	35	79	34	53	93	—	—	—	—	43	106	—	31	118	—
Dawson W-1	391	57	327	94	149	77	113	197	—	—	—	—	135	180	—	84	232	—
Dawson W-2	322	22	267	84	126	56	98	161	—	—	—	—	114	150	—	78	185	—
Dawson W-3	442	59	387	141	162	82	156	204	—	—	—	—	191	175	—	102	272	—
Freeland Twp.	101	4	81	26	33	20	35	42	—	—	—	—	28	49	—	20	61	—
Garfield Twp.	118	9	113	27	57	28	36	74	—	—	—	—	33	77	—	23	90	—
Hamlin Twp.	135	15	120	29	61	29	36	82	—	—	—	—	41	77	—	22	97	—
Hantho Twp.	92	4	76	26	39	11	32	43	—	—	—	—	30	44	—	26	49	—
Lac Qui Parle Twp.	134	18	130	23	71	32	37	88	—	—	—	—	35	91	—	25	103	—
Lake Shore Twp.	169	16	143	28	90	24	42	96	—	—	—	—	37	104	—	24	119	—
Louisburg	32	3	32	5	26	1	9	21	—	—	—	—	3	28	—	8	23	—
Madison W-1	448	50	374	104	193	74	134	220	—	—	—	—	172	188	—	92	275	—
Madison W-2	463	49	380	122	199	51	166	191	—	—	—	—	152	211	—	92	274	—
Madison W-3	417	49	365	109	193	57	146	204	—	—	—	—	153	206	—	81	281	—
Madison Twp.	203	11	164	33	87	41	61	99	—	—	—	—	65	97	—	35	129	—
Manfred Twp.	74	11	69	16	29	23	25	37	—	—	—	—	26	41	—	23	44	—
Marietta	134	14	107	40	44	21	57	46	—	—	—	—	50	53	—	26	80	—
Maxwell Twp.	125	10	113	34	42	35	61	50	—	—	—	—	56	55	—	33	79	—
Mehurin Twp.	65	5	57	18	25	13	23	33	—	—	—	—	24	32	—	20	36	—
Nassau	58	8	50	19	21	9	23	24	—	—	—	—	29	21	—	18	32	—
Perry Twp.	113	5	81	21	23	35	32	44	—	—	—	—	32	47	—	24	55	—
Providence Twp.	147	9	137	42	59	36	50	85	—	—	—	—	58	76	—	35	101	—
Riverside Twp.	204	20	182	46	84	49	63	112	—	—	—	—	71	109	—	52	128	—
Ten Mile Lake Twp.	139	5	110	12	58	39	28	78	—	—	—	—	37	71	—	35	74	—
Walter Twp.	140	8	114	47	35	31	61	46	—	—	—	—	44	70	—	52	62	—
Yellow Bank Twp.	141	11	114	37	39	36	61	48	—	—	—	—	49	64	—	57	57	—
County Totals:	5,897	583	5,003	1,435	2,342	1,163	1,910	2,855	—	—	—	—	2,017	2,859	—	1,375	3,551	—

SWIFT

Benson W-1	1,006	154	828	213	432	167	283	501	—	—	—	—	378	443	—	347	468	—
Benson W-2	1,109	104	959	270	469	195	356	559	—	—	—	—	432	513	—	414	524	—
Benson Twp.	231	19	186	57	88	41	79	101	—	—	—	—	75	110	—	85	100	—
Camp Lake Twp.	145	13	130	17	98	15	33	92	—	—	—	—	38	92	—	33	95	—
Cashel Twp.	110	9	103	34	41	28	37	63	—	—	—	—	44	57	—	43	58	—
Clontarf	103	5	84	19	36	29	29	49	—	—	—	—	35	47	—	37	46	—
Clontarf Twp.	59	7	53	11	29	11	10	41	—	—	—	—	14	39	—	17	35	—
De Graff	81	10	76	22	25	28	33	39	—	—	—	—	38	36	—	41	35	—
Dublin Twp.	121	0	105	29	43	31	50	53	—	—	—	—	41	63	—	50	54	—
Hayes Twp.	150	17	138	30	84	24	38	97	—	—	—	—	36	100	—	33	100	—
Kerkhoven	497	27	440	187	166	84	233	198	—	—	—	—	230	207	—	241	194	—
Kerkhoven Twp.	177	19	174	34	94	44	41	127	—	—	—	—	51	122	—	48	123	—
Kildare Twp.	116	12	105	21	62	21	39	62	—	—	—	—	33	71	—	36	69	—
Murdock	195	9	164	32	94	38	56	101	—	—	—	—	72	89	—	68	95	—
Pillsbury Twp.	187	7	176	67	64	43	80	88	—	—	—	—	73	98	—	71	102	—
Six Mile Grove Twp.	121	13	110	20	51	38	35	65	—	—	—	—	49	61	—	38	69	—

Swenoda Twp.	99	32	95	19	54	21	25	65	—	—	—	—	37	58	—	35	60	—
Torning Twp.	276	38	253	96	104	47	111	135	—	—	—	—	120	131	—	128	125	—
County: Totals:	4,783	495	4,179	1,178	2,034	905	1,568	2,436	—	—	—	—	1,796	2,337	—	1,765	2,352	—
District 13B Total	20,664	2,303	17,918	5,422	8,191	4,014	6,706	10,356	—	—	—	—	8,485	9,133	—	7,088	10,472	—
% Of Voters			100	30.26	45.71	22.40	37.43	57.80	—	—	—	—	47.35	50.97	—	39.56	58.44	—
District 13 Total	41,460	4,601	36,163	11,464	16,115	7,997	7,573	12,078	6,662	8,282	—	—	16,612	18,852	—	—	—	—
% Of Voters			100	31.70	44.56	22.11	20.94	33.40	18.42	22.90	—	—	45.94	52.13	—	—	—	—

	VOTER REGISTRATION			PRESIDENT AND VICE-PRESIDENT			U.S. REP. DIST. 7	U.S. REP. DIST. 8	STATE SENATOR			STATE REP.		
	Persons registered as of 7:00 a.m. election day	Persons registered on election day	Total number of persons voting	IR BUSH AND QUAYLE	DFL CLINTON AND GORE	IND EROT AND STOCKDALE	IR BERNIE OMANN	DFL COLLIN C. PETERSON	IR KIL HERWIG	DFL JAMES L. OBERSTAR	IR LETA EDIN	DFL JOE BERTRAM	IR STEVE DEHLER	DFL JIM HEAD
DISTRICT 14A														
County														
BENTON														
Precinct														
Rice	289	65	274	87	94	82	—	—	63	161	47	213	—	138
Sartell	769	265	732	206	250	163	157	106	—	—	159	414	225	336
County: Totals:	1,058	330	1,006	293	344	245	157	106	134	344	206	627	343	474
MORRISON														
Bellevue Township	447	54	415	179	118	115	286	124	—	—	107	293	223	174
Bowlus	145	26	149	41	55	47	115	28	—	—	25	114	81	57
Elmdale	72	4	53	6	26	19	37	16	—	—	12	41	27	26
Elmdale Township	400	54	362	131	116	108	251	109	—	—	122	235	213	135
Royalton	435	176	386	153	121	106	273	101	—	—	98	264	198	167
Swan River Township	406	57	375	100	162	87	245	125	—	—	64	301	133	215
Two Rivers Township	334	31	270	97	85	80	207	61	—	—	39	223	157	104
Upsala	246	47	238	96	90	41	151	82	—	—	70	160	119	107
County: Totals:	2,485	449	2,248	803	793	603	1,565	646	—	—	537	1,631	1,151	985
STEARNS														
Albany City	942	133	839	395	228	202	616	210	—	—	126	694	449	350
Albany Twp	438	48	366	154	84	128	265	100	—	—	69	290	191	163
Avon City	566	74	491	190	163	124	355	127	—	—	109	372	253	221
Avon Twp	1,031	168	946	373	270	281	640	283	—	—	193	734	498	420
Brockway Twp	1,282	172	1,150	380	370	382	749	387	—	—	251	871	552	565
Holding Twp	658	47	544	179	184	166	382	151	—	—	81	449	261	267
Holdingford City	364	48	330	118	130	75	225	100	—	—	38	288	180	140
Krain Twp	443	53	374	158	79	118	283	88	—	—	82	268	246	119
Le Sauk Twp	1,340	155	1,150	511	357	270	805	329	—	—	400	728	625	503
Pleasant Lake City	73	12	67	23	20	23	45	22	—	—	17	48	40	26
St Anthony City	41	5	35	14	14	6	24	10	—	—	6	25	16	19
St Joseph City P1	1,275	656	1,311	396	715	178	546	509	—	—	227	792	343	578
St Joseph City P2	724	204	701	239	281	166	407	257	—	—	115	556	344	543
St Joseph Twp	1,395	170	1,053	413	346	282	678	328	—	—	201	810	526	490
St Stephen City	359	84	381	167	92	109	269	106	—	—	85	288	211	164
St Wendel Twp	1,151	171	1,012	381	334	283	646	354	—	—	217	770	493	500

Sartell City P1	1,012	235	933	372	315	236	610	289	—	—	—	—	273	620	—	450	448	—
Sartell City P3	953	253	950	407	336	199	619	288	—	—	—	—	302	625	—	404	503	—
County: Totals:	14,047	2,688	12,633	4,870	4,318	3,228	8,164	3,938	—	—	—	—	2,792	9,248	—	6,082	6,019	—
District 14A Total	17,590	3,467	15,887	5,966	5,455	4,076	9,886	4,690	134	344	—	—	3,535	11,506	—	7,576	7,478	—
% Of Voters			100	37.55	34.34	25.66	62.23	29.52	0.84	2.17	—	—	22.25	72.42	—	47.69	47.07	—

	VOTER REGISTRATION			PRESIDENT AND VICE-PRESIDENT			U.S. REP DIST. 7		U.S. REP DIST. 8				STATE SENATOR		STATE REP.		
	Persons registered as of 7:00 a.m. election day	Persons registered on election day	Total number of persons voting	IR BUSH AND QUAYLE	DFL CLINTON AND GORE	IND PEROT AND STOCKDALE	IR BERNIE OMANN	DFL LINCOLN C. PETERSON	IR HILL HERWIG	DFL JAMES L. OBERSTAR			IR ALETA EDIN	DFL JOE BERTHAM		DFL JEFF BERTHAM	
DISTRICT 14B																	
County																	
POPE																	
Precinct																	
Bangor Twp.	116	13	104	35	29	37	51	51	—	—	—	—	27	75	—	98	—
Lake Johanna Twp.	104	10	87	26	41	19	32	54	—	—	—	—	10	75	—	80	—
Sedan	44	3	32	7	19	5	10	20	—	—	—	—	5	25	—	31	—
County: Totals:	264	26	223	68	89	61	93	125	—	—	—	—	42	175	—	209	—
STEARNS																	
Belgrade City	404	60	368	127	175	63	177	185	—	—	—	—	63	297	—	329	—
Brooten City	341	41	310	91	131	82	139	155	—	—	—	—	54	244	—	275	—
Cold Spring City	1,435	266	1,268	585	359	301	797	403	—	—	—	—	205	1,024	—	1,133	—
Collegeville Twp P1	1,053	151	957	343	334	274	570	370	—	—	—	—	226	703	—	804	—
Collegeville Twp P2	1,213	626	1,032	368	408	240	491	440	—	—	—	—	316	578	—	742	—
Crow Lake Twp	197	46	197	63	71	61	96	99	—	—	—	—	54	141	—	173	—
Crow River Twp	184	26	171	48	67	52	73	94	—	—	—	—	28	138	—	152	—
Eden Lake Twp	698	79	583	205	193	178	317	261	—	—	—	—	95	476	—	547	—
Elrosa City	128	21	125	52	28	36	93	27	—	—	—	—	16	105	—	112	—
Fair Haven Twp	597	134	578	141	247	174	225	334	—	—	—	—	134	425	—	493	—
Farming Twp	397	48	332	138	86	103	237	86	—	—	—	—	67	256	—	286	—
Freepoint City	367	26	341	155	88	85	243	91	—	—	—	—	47	287	—	314	—
Greenwald City	161	11	133	71	32	24	102	29	—	—	—	—	25	107	—	122	—
Grove Twp	331	27	265	138	64	56	188	73	—	—	—	—	49	212	—	224	—
Kimball City	343	56	279	84	117	73	117	154	—	—	—	—	48	226	—	254	—
Lake George Twp	207	19	170	60	64	44	96	72	—	—	—	—	25	144	—	152	—
Lake Henry City/Twp.	260	19	212	90	57	60	147	63	—	—	—	—	56	156	—	176	—
Luxemburg Twp	392	30	319	173	57	84	189	122	—	—	—	—	38	280	—	294	—
Lynden Twp	860	163	777	194	303	271	350	398	—	—	—	—	216	539	—	635	—
Maine Prairie Twp	828	137	765	261	248	252	397	361	—	—	—	—	118	635	—	713	—
Meire Grove City	92	6	78	50	15	10	62	14	—	—	—	—	13	64	—	73	—
Melrose City	1,457	167	1,196	493	395	281	803	382	—	—	—	—	198	983	—	1,042	—
Munson Twp	688	102	589	240	173	168	351	226	—	—	—	—	101	470	—	529	—
New Munich City	208	15	167	62	54	45	115	47	—	—	—	—	17	146	—	163	—
North Fork Twp	162	25	144	37	57	47	53	89	—	—	—	—	23	117	—	114	—
Oak Twp	317	29	278	137	52	83	147	127	—	—	—	—	58	188	—	214	—
Paynesville City	1,293	146	1,054	452	364	230	538	404	—	—	—	—	170	855	—	937	—
Paynesville Twp	786	93	692	290	183	213	399	275	—	—	—	—	135	550	—	637	—
Richmond City	584	109	574	258	148	152	385	178	—	—	—	—	61	503	—	530	—
Rockville City	304	59	270	127	65	74	167	93	—	—	—	—	64	202	—	233	—

Rockville Twp	815	145	758	348	188	213	487	255	—	—	—	—	166	564	—	635	—	—
Roscoe City	66	7	58	25	19	13	33	23	—	—	—	—	3	55	—	55	—	—
St Martin City/Twp.	412	42	367	191	58	110	289	76	—	—	—	—	62	305	—	324	—	—
Spring Hill City/Twp.	276	24	218	110	51	51	160	56	—	—	—	—	35	179	—	190	—	—
Wakefield Twp	1,426	231	1,274	514	400	345	738	470	—	—	—	—	218	1,027	—	1,118	—	—
Zion Twp	266	9	189	70	48	64	123	62	—	—	—	—	42	143	—	162	—	—
County: Totals:	19,548	3,195	17,088	6,791	5,399	4,612	9,894	6,594	—	—	—	—	3,246	13,324	—	14,886	—	—
District 14B Total	19,812	3,221	17,311	6,859	5,488	4,673	9,987	6,719	—	—	—	—	3,288	13,499	—	15,095	—	—
% Of Voters			100	39.62	31.70	26.99	57.69	38.81	—	—	—	—	18.99	77.98	—	87.20	—	—
District 14 Total	37,402	6,688	33,198	12,825	10,943	8,749	19,873	11,409	134	344	—	—	6,823	25,005	—	—	—	—
% Of Voters			100	38.63	32.96	26.35	59.86	34.37	0.40	1.04	—	—	20.55	75.32	—	—	—	—

**DISTRICT 15A
County
KANDIYOHI**

Precinct

	Persons registered as of 7:00 a.m. election day	Persons registered on election day	Total number of persons voting	IR BUSH AND QUAYLE	DFL CLINTON AND GORE	IND PEROT AND STOCKDALE	IR CAL R. LUDEMAN	DFL DAVID MINGE					IR DEAN ELTON JOHNSON	DFL GARY W. KUBLY		IR TOM VAN ENGEN	DFL ALAN W. WELLE	
Arctander Twp.	229	30	216	32	120	58	45	160	—	—	—	—	81	134	—	68	143	—
Burbank Twp.	203	50	185	30	81	72	52	121	—	—	—	—	80	101	—	58	124	—
Colfax Twp.	271	45	262	49	121	89	79	170	—	—	—	—	123	138	—	65	145	—
Dovre Twp.	1,172	142	1,050	392	375	277	471	528	—	—	—	—	690	347	—	445	584	—
Green Lake Twp.	863	170	789	242	298	245	347	414	—	—	—	—	489	293	—	336	447	—
Harrison Twp.	344	55	338	83	162	89	98	225	—	—	—	—	148	155	—	118	212	—
Irving Twp.	454	63	419	132	170	114	168	234	—	—	—	—	216	201	—	184	230	—
Kandiyohti	331	43	292	87	122	80	106	170	—	—	—	—	152	138	—	118	170	—
Kandiyohti Twp.	407	48	357	121	130	100	158	186	—	—	—	—	230	122	—	174	176	—
Lake Andrew Twp.	534	79	504	144	209	148	216	273	—	—	—	—	260	236	—	209	288	—
Mamre Twp.	230	25	191	67	61	86	96	96	—	—	—	—	101	86	—	93	97	—
New London	551	70	476	149	211	108	174	267	—	—	—	—	241	226	—	171	286	—
New London Twp.	1,620	208	1,379	410	528	426	525	781	—	—	—	—	782	582	—	572	789	—
Norway Lake Twp.	176	30	162	47	73	41	57	99	—	—	—	—	59	100	—	57	102	—
Pennock	249	29	206	63	77	63	82	112	—	—	—	—	114	89	—	87	116	—
Regal	38	2	32	13	12	6	19	9	—	—	—	—	12	14	—	12	20	—
Roseville Twp.	290	28	244	84	81	76	100	127	—	—	—	—	127	112	—	107	129	—
St. Johns Twp.	236	36	228	86	86	54	90	124	—	—	—	—	108	119	—	108	117	—
Spicer	726	84	598	184	278	131	214	339	—	—	—	—	323	259	—	231	351	—
Sunburg	84	6	73	16	45	11	24	46	—	—	—	—	33	39	—	23	47	—
Willmar W-1 P-1	497	172	472	145	211	110	177	266	—	—	—	—	247	202	—	166	266	—
Willmar W-1 P-2	882	127	565	168	260	126	204	322	—	—	—	—	278	267	—	209	318	—
Willmar W-1 P-3	648	162	600	180	235	184	256	320	—	—	—	—	353	239	—	231	342	—
Willmar W-2 P-1	849	142	706	231	321	148	251	433	—	—	—	—	416	283	—	260	416	—
Willmar W-2 P-2	903	103	852	371	331	148	392	445	—	—	—	—	578	267	—	342	481	—
Willmar W-2 P-3	1,078	158	1,000	448	379	164	503	471	—	—	—	—	672	319	—	450	501	—
Willmar W-3 P-1	813	204	656	242	271	138	310	315	—	—	—	—	385	259	—	284	319	—
Willmar W-3 P-2	592	184	587	169	267	148	225	324	—	—	—	—	327	247	—	231	316	—
Willmar W-3 P-3	776	128	616	220	266	127	246	337	—	—	—	—	365	237	—	234	346	—
Willmar W-4 P-1	833	157	793	320	298	163	360	386	—	—	—	—	532	245	—	321	430	—

Willmar W-4 P-2	724	177	687	226	322	136	247	408	—	—	—	—	399	282	—	243	408	—
Willmar W-4 P-3	811	146	750	265	343	138	313	412	—	—	—	—	433	307	—	298	414	—
Willmar Twp.	275	45	246	86	69	88	107	128	—	—	—	—	145	95	—	126	117	—
County Totals:	18,489	3,148	16,531	5,502	6,813	4,067	6,702	9,048	—	—	—	—	9,505	6,740	—	6,641	9,247	—
District 15A Total	18,489	3,148	16,531	5,502	6,813	4,067	6,702	9,048	—	—	—	—	9,505	6,740	—	6,641	9,247	—
% Of Voters			100	33.28	41.21	24.60	40.54	54.73	—	—	—	—	57.50	40.77	—	40.17	55.94	—

	VOTER REGISTRATION			PRESIDENT AND VICE-PRESIDENT			U.S. REP. DIST. 2			STATE SENATOR			STATE REP.			
	Persons registered as of 7:00 a.m. election day	Persons registered on election day	Total number of persons voting	IR BUSH AND QUAYLE	DFL CLINTON AND GORE	IND PEROT AND STOCKDALE	IR CAL R. LUDEMAN	DFL DAVID MINGE				IR DEAN ELTON JOHNSON	DFL GARY W. KUBLY		IR DEAN URDAHL	DFL ROGER COOPER
DISTRICT 15B																
County																
CHIPPEWA																
Precinct																
Granite Falls W-2	393	93	365	103	175	76	97	249				75	281		152	192
Granite Falls Twp.	167	8	143	34	60	44	51	88				36	106		64	72
County Totals:	560	101	508	137	235	120	148	337				111	387		216	264
KANDIYOHI																
Atwater	648	96	562	179	217	157	208	315				284	263		268	280
Blomkest	138	12	120	40	41	38	54	64				71	49		47	72
East Lake Lillian Twp	140	15	127	25	56	44	32	90				41	85		40	85
Edwards Twp.	180	9	150	64	36	50	84	63				107	40		78	69
Fahlun Twp.	205	30	198	44	86	67	63	123				76	119		61	133
Genessee Twp.	212	31	206	53	88	64	63	133				80	123		82	122
Holland Twp.	238	28	235	154	47	32	165	70				160	75		149	85
Lake Elizabeth Twp.	140	12	125	24	60	40	33	88				53	70		51	73
Lake Lillian	192	16	147	39	71	37	41	99				62	82		35	110
Lake Lillian Twp.	144	6	122	26	58	38	32	84				42	79		30	91
Prinsburg	345	25	315	270	28	15	274	36				266	43		242	70
Raymond	438	39	365	149	144	68	148	205				219	142		162	195
Roseland Twp.	273	40	256	130	66	60	140	107				182	73		135	120
Whitefield Twp.	315	33	283	85	103	92	111	164				149	133		101	180
County Totals:	3,608	392	3,211	1,282	1,101	802	1,448	1,641				1,792	1,376		1,481	1,685
MCLEOD																
Collins Twp.	261	42	223	53	81	86	103	99				95	110		98	111
Lynn Twp.	385	52	366	132	84	141	183	153				193	148		206	145
Stewart	314	35	268	74	104	78	112	133				104	145		110	147
County Totals:	960	129	857	259	269	305	398	385				392	403		414	403
MEEKER																
Acton Twp.	249	23	200	53	87	59	72	120				87	108		84	112
Cedar Mills	33	8	32	11	16	5	11	20				8	24		12	20
Cedar Mills Twp.	295	38	219	90	67	61	106	101				120	94		121	93
Cosmos	346	48	276	78	95	97	106	146				116	149		128	142
Cosmos Twp.	157	23	133	36	46	51	56	69				69	62		63	70

Danielson Twp.	194	25	164	48	59	56	73	88	—	—	—	—	76	85	—	84	78	—
Greenleaf Twp.	486	42	397	110	133	147	182	176	—	—	—	—	195	181	—	225	160	—
Grove City	382	44	292	85	131	73	97	182	—	—	—	—	138	148	—	141	148	—
County: Totals:	2,142	251	1,713	511	634	549	703	902	—	—	—	—	809	851	—	858	823	—

RENVILLE

Bandon Twp.	134	25	129	42	50	37	57	60	—	—	—	—	65	59	—	58	67	—
Beaver Falls Twp.	139	30	139	40	49	49	58	69	—	—	—	—	52	85	—	41	95	—
Birch Cooley Twp.	180	10	160	36	74	47	70	83	—	—	—	—	64	94	—	54	104	—
Bird Island	750	103	671	191	294	181	258	372	—	—	—	—	277	372	—	183	484	—
Bird Island Twp.	138	16	129	48	41	40	59	67	—	—	—	—	62	66	—	44	85	—
Boon Lake Twp.	197	45	193	76	44	73	105	81	—	—	—	—	104	86	—	110	78	—
Brookfield Twp.	141	18	123	33	48	42	56	62	—	—	—	—	54	67	—	65	58	—
Buffalo Lake	445	59	365	135	109	115	196	134	—	—	—	—	185	140	—	193	151	—
Cairo Twp.	161	14	130	46	30	52	76	44	—	—	—	—	73	53	—	82	46	—
Camp Twp.	145	21	118	59	30	29	69	41	—	—	—	—	62	47	—	65	51	—
Crooks Twp.	144	5	129	44	43	40	44	81	—	—	—	—	58	69	—	52	77	—
Danube	317	36	289	108	96	84	163	105	—	—	—	—	166	115	—	144	138	—
Emmet Twp.	132	14	120	33	47	38	55	63	—	—	—	—	49	68	—	52	66	—
Ericson Twp.	145	19	143	54	46	41	70	73	—	—	—	—	74	68	—	73	69	—
Fairfax	674	107	589	212	188	176	312	234	—	—	—	—	299	260	—	345	222	—
Flora Twp.	164	18	134	51	32	50	75	48	—	—	—	—	73	58	—	66	67	—
Franklin	261	50	259	87	109	58	139	102	—	—	—	—	123	126	—	121	134	—
Hawk Creek Twp.	146	8	120	28	71	18	29	89	—	—	—	—	23	97	—	27	93	—
Hector	636	139	591	200	237	149	255	307	—	—	—	—	275	294	—	289	288	—
Hector Twp.	166	28	158	55	51	50	66	82	—	—	—	—	91	65	—	87	70	—
Henryville Twp.	147	22	125	23	50	52	37	77	—	—	—	—	36	81	—	30	94	—
Kingman Twp.	162	20	136	35	44	53	52	79	—	—	—	—	57	79	—	44	91	—
Martinsburg Twp.	132	27	121	31	45	43	48	65	—	—	—	—	55	58	—	58	59	—
Melville Twp.	158	19	149	37	56	54	57	88	—	—	—	—	60	88	—	57	91	—
Morton	265	52	241	72	87	77	112	106	—	—	—	—	97	133	—	97	136	—
Norfolk Twp.	133	6	113	33	36	42	48	60	—	—	—	—	50	61	—	48	64	—
Olivia	1,554	183	1,288	369	562	342	555	673	—	—	—	—	598	653	—	487	775	—
Osceola Twp.	133	14	128	37	36	52	54	65	—	—	—	—	67	56	—	46	76	—
Palmyra Twp.	174	19	144	49	55	40	67	69	—	—	—	—	70	70	—	72	71	—
Preston Lake Twp.	170	22	148	48	42	57	80	62	—	—	—	—	80	65	—	87	60	—
Renville	756	107	668	239	286	133	316	316	—	—	—	—	314	327	—	314	336	—
Sacred Heart	345	46	285	93	136	53	105	171	—	—	—	—	115	167	—	141	139	—
Sacred Heart Twp.	189	16	159	44	68	45	60	93	—	—	—	—	65	90	—	75	83	—
Troy Twp.	193	17	165	44	63	58	72	89	—	—	—	—	70	92	—	67	96	—
Wang Twp.	163	12	146	49	63	34	51	91	—	—	—	—	45	100	—	55	91	—
Wellington Twp.	142	19	112	30	41	41	49	56	—	—	—	—	46	65	—	64	48	—
Winfield Twp.	176	11	149	41	55	53	65	77	—	—	—	—	65	81	—	83	66	—
County: Totals:	10,207	1,377	8,966	2,852	3,414	2,598	4,040	4,434	—	—	—	—	4,119	4,555	—	3,976	4,819	—

YELLOW MEDICINE

Granite Falls W-1 P-1	413	63	361	88	180	82	85	267	—	—	—	—	59	300	—	142	215	—
Granite Falls W-1 P-2	596	75	507	120	254	124	139	351	—	—	—	—	107	395	—	225	270	—
Granite Falls W-1 P-3	445	64	382	81	206	88	74	293	—	—	—	—	83	295	—	168	203	—
County: Totals:	1,454	202	1,250	289	640	294	298	911	—	—	—	—	249	990	—	535	688	—
District 15B Total	18,931	2,452	16,505	5,330	6,293	4,668	7,035	8,610	—	—	—	—	7,472	8,562	—	7,480	8,682	—
% Of Voters			100	32.29	38.13	28.28	42.62	52.17	—	—	—	—	45.27	51.88	—	45.32	52.60	—
District 15 Total	37,420	5,600	33,036	10,832	13,106	8,735	13,737	17,658	—	—	—	—	16,977	15,302	—	—	—	—
% Of Voters			100	32.79	39.67	26.44	41.58	53.45	—	—	—	—	51.39	46.32	—	—	—	—

	VOTER REGISTRATION			PRESIDENT AND VICE-PRESIDENT			U.S. REP. DIST. 7			STATE SENATOR			STATE REP.		
	Persons registered as of 7:00 a.m. election day	Persons registered on election day	Total number of eligible persons voting	IR BUSH AND QUAYLE	DFL CLINTON AND GORE	IND PEROT AND STOCKDALE	IR BERNIE OWANN	DFL COLLIN C. PETERSON		IR JOANNE BENSON	DFL LORI NELSON		IR PAUL BUGBEE	DFL JOE OPATZ	
DISTRICT 16A															
County															
BENTON															
Precinct															
St. Cloud W-2 P-1	483	108	383	114	180	82	182	157	—	198	168	—	157	194	—
St. Cloud W-2 P-2	676	192	532	150	236	140	233	247	—	268	244	—	217	277	—
St. Cloud W-2 P-3	854	183	716	246	292	168	355	297	—	390	291	—	306	371	—
St. Cloud W-2 P-4	852	328	715	203	298	197	331	287	—	351	319	—	294	356	—
Sauk Rapids P-1	1,433	286	1,257	480	450	315	752	423	—	741	492	—	620	595	—
Sauk Rapids P-2	1,328	253	1,190	416	435	316	663	446	—	696	460	—	585	561	—
Sauk Rapids P-3	1,162	294	1,095	463	347	266	679	340	—	702	350	—	590	434	—
Sauk Rapids P-4	842	285	736	239	285	204	388	271	—	418	288	—	319	370	—
Sauk Rapids Twp. P-2	5	2	5	0	4	1	1	4	—	1	3	—	0	4	—
County: Totals:	7,635	1,931	6,629	2,311	2,527	1,689	3,584	2,472	—	3,765	2,615	—	3,088	3,162	—
STEARNs															
St. Cloud City W1 P1	2,493	574	1,333	281	652	385	455	589	—	599	578	—	551	620	—
St. Cloud City W1 P3	1,092	455	940	222	478	222	333	456	—	426	442	—	336	520	—
St. Cloud City W3 P1	661	105	542	186	223	124	297	202	—	283	242	—	227	293	—
St. Cloud City W3 P4	1,157	211	1,000	361	403	230	543	394	—	552	425	—	443	528	—
St. Cloud City W3 P5	557	84	469	165	181	120	247	177	—	255	195	—	197	237	—
St. Cloud City W4 P1	329	54	242	78	113	47	124	81	—	129	96	—	107	110	—
St. Cloud City W4 P2	541	145	486	153	201	123	256	195	—	234	230	—	187	273	—
St. Cloud City W4 P3	652	75	546	208	233	99	315	198	—	331	204	—	222	302	—
St. Cloud City W4 P4	833	186	670	207	286	158	320	279	—	334	300	—	255	367	—
St. Cloud City W4 P5	930	133	793	320	298	164	470	284	—	482	286	—	339	416	—
St. Cloud City W4 P6	1,248	125	1,079	405	442	223	634	385	—	632	431	—	466	573	—
St. Cloud City W4 P7	1,617	408	1,473	582	588	288	830	530	—	869	556	—	667	731	—
County: Totals:	12,110	2,555	9,573	3,168	4,098	2,183	4,824	3,770	—	5,126	3,985	—	3,997	4,970	—
District 16A Total	19,745	4,486	16,202	5,479	6,625	3,872	8,408	6,242	—	8,891	6,600	—	7,085	8,132	—
% Of Voters			100	33.82	40.89	23.90	51.89	38.53	—	54.88	40.74	—	43.73	50.19	—

	VOTER REGISTRATION			PRESIDENT AND VICE-PRESIDENT			U.S. REP. DIST. 7		STATE SENATOR		STATE REP.	
	Persons registered as of 7:00 a.m. election day	Persons registered on election day	Total number of persons voting	IR BUSH AND QUAYLE	DFL CLINTON AND GORE	IND PEROT AND STOCKDALE	IR BERNIE OMANN	DFL COLLIN C. PETERSON	IR JOANNE BENSON	DFL LORI NELSON	IR DAVE GRUENES	DFL ROBIN H. WHITESIDE
DISTRICT 16B												
County												
STEARNS												
Precinct												
St Augusta Twp	1,542	239	1,379	600	351	407	888	469	861	489	944	392
St Cloud City W1 P2	1,676	883	1,516	359	722	409	529	725	722	660	664	629
St Cloud City W1 P5	1,064	251	984	309	450	221	461	442	491	473	556	365
St Cloud City W1 P6	1,278	461	1,106	348	481	263	507	460	611	412	616	349
St Cloud City W1 P4	930	174	775	277	331	159	399	317	425	325	463	256
St Cloud City W3 P2	820	185	729	226	288	207	384	275	378	312	408	258
St Cloud City W3 P3	745	114	642	236	269	131	388	217	353	277	416	200
St Cloud City W3 P6	2,048	505	1,864	776	713	368	1,033	691	1,120	678	1,208	535
St Cloud City W3 P7	1,445	360	1,246	429	502	297	653	500	630	571	735	426
St Cloud Twp P1	2,066	386	1,995	867	663	458	1,268	614	1,298	663	1,496	435
St Cloud Twp P2	2,517	446	2,200	937	700	534	1,331	747	1,435	707	1,579	528
Waite Park City P1	1,183	202	994	311	405	264	550	415	471	493	584	370
Waite Park City P2	1,482	572	1,314	450	535	314	673	594	662	606	739	514
County: Totals:	18,796	4,778	16,744	6,125	6,410	4,032	9,064	6,466	9,457	6,666	10,408	5,257
District 16B Total	18,796	4,778	16,744	6,125	6,410	4,032	9,064	6,466	9,457	6,666	10,408	5,257
% Of Voters			100	36.58	38.28	24.08	54.13	38.62	56.48	39.81	62.16	31.40
District 16 Total	38,541	9,264	32,946	11,604	13,035	7,904	17,472	12,708	18,348	13,266		
% Of Voters			100	35.22	39.56	23.99	53.03	38.57	55.69	40.27		

	VOTER REGISTRATION			PRESIDENT AND VICE-PRESIDENT			U.S. REP. DIST. 7	U.S. REP. DIST. 8	STATE SENATOR		STATE REP.	
	Persons registered as of 7:00 a.m. election day	Persons registered on election day	Total number of persons voting	IR BUSH AND QUAYLE	DFL CLINTON AND GORE	IND PEROT AND STOCKDALE	IR BERNIE OMANN	DFL COLLIN C. PETERSON	IR DAN STEVENS	DFL C.R. "CHUCK" DAVIS	IR LEROY KOPPENDRAYER	DFL JOEL W. KENNEDY
DISTRICT 17A												
County												
KANABEC												
Precinct												
Ann Lake Twp.	179	26	155	25	76	52	—	—	60	89	42	111
Arthur Twp.	912	122	787	255	317	212	—	—	367	405	340	435
Comfort Twp.	415	52	374	138	144	89	—	—	194	172	158	211
Ford Twp.	64	11	57	21	13	23	—	—	23	28	29	27
Hay Brook Twp.	127	10	102	28	41	31	—	—	43	54	49	48
Hillman Twp.	197	33	161	54	53	52	—	—	78	78	85	70
Kanabec Twp.	323	59	287	58	95	130	—	—	127	150	119	161

Knife Lake Twp.	455	87	411	128	173	106	—	—	117	240	—	—	192	211	—	155	245	—
Kroschel Twp.	134	23	113	32	44	37	—	—	34	62	—	—	51	54	—	38	67	—
Mora P-1	1,277	208	1,097	377	448	261	—	—	346	632	—	—	563	500	—	443	630	—
Mora P-2	425	91	397	140	158	91	—	—	121	222	—	—	210	173	—	163	221	—
Ogilvie	231	44	198	44	106	45	—	—	52	115	—	—	87	103	—	77	116	—
Peace Twp.	339	50	309	75	121	110	—	—	80	169	—	—	140	156	—	126	171	—
Pomroy Twp.	188	33	170	63	60	41	—	—	51	94	—	—	90	78	—	74	94	—
Quamba	61	14	54	16	23	15	—	—	16	29	—	—	22	30	—	20	32	—
Whited Twp.	350	53	323	95	122	102	—	—	87	189	—	—	145	171	—	106	215	—
County: Totals:	5,677	916	4,995	1,549	1,994	1,397	—	—	1,474	2,828	—	—	2,392	2,452	—	2,024	2,854	—

MILLE LACS

Bock	52	4	40	7	19	13	—	—	8	23	—	—	17	22	—	21	18	—
Bogus Brook Twp.	500	63	447	172	154	116	—	—	172	201	—	—	268	168	—	311	132	—
Borgholm Twp.	598	61	483	133	181	153	—	—	152	247	—	—	238	215	—	272	185	—
Bradbury Twp.	99	10	80	22	32	24	—	—	17	45	—	—	36	38	—	40	34	—
Dailey Twp.	114	21	101	24	34	42	—	—	22	57	—	—	51	45	—	39	56	—
East Side Twp.	488	45	409	59	198	146	—	—	73	241	—	—	172	215	—	156	232	—
Foreston	182	28	145	37	47	59	—	—	50	67	—	—	83	58	—	79	64	—
Greenbush Twp.	602	80	506	134	158	189	—	—	173	242	—	—	279	198	—	305	176	—
Hayland Twp.	175	20	146	29	73	27	—	—	37	87	—	—	54	78	—	66	67	—
Isle	398	62	331	79	121	93	—	—	83	170	—	—	160	135	—	164	131	—
Isle Harbor Twp.	286	35	240	66	82	90	—	—	76	115	—	—	108	124	—	127	110	—
Kathio Twp.	570	57	429	80	238	96	—	—	66	272	—	—	143	265	—	175	234	—
Lewis Twp.	32	3	32	10	14	8	—	—	10	17	—	—	12	20	—	14	18	—
Milaca	1,434	190	1,211	418	490	221	—	—	429	582	—	—	588	501	—	679	435	—
Milaca Twp.	633	68	531	160	188	135	—	—	216	219	—	—	273	201	—	308	173	—
Milo Twp.	556	75	468	198	144	107	—	—	207	195	—	—	299	149	—	327	127	—
Mudgett Twp.	52	5	45	21	6	17	—	—	19	17	—	—	23	18	—	26	17	—
Onamia	425	50	317	103	119	76	—	—	100	159	—	—	159	133	—	173	128	—
Onamia Twp.	294	38	251	62	99	80	—	—	64	136	—	—	114	123	—	134	105	—
Page Twp.	253	33	214	41	85	72	—	—	48	110	—	—	91	103	—	93	102	—
Pease	112	18	95	63	15	15	—	—	62	25	—	—	72	18	—	78	14	—
Princeton	2,075	312	1,711	484	675	426	—	—	634	754	—	—	915	622	—	1,037	521	—
Princeton Twp.	980	136	844	252	271	254	—	—	332	378	—	—	474	327	—	546	257	—
South Harbor Twp.	469	53	399	116	150	108	—	—	121	195	—	—	198	178	—	200	172	—
Wahkon	167	25	150	44	55	48	—	—	43	63	—	—	72	67	—	73	70	—
County: Totals:	11,546	1,492	9,625	2,814	3,648	2,615	—	—	3,214	4,617	—	—	4,899	4,021	—	5,443	3,578	—

MORRISON

Buckman	119	9	92	30	35	26	—	—	12	66	—	—	35	49	—	42	46	—
Buckman Township	353	34	283	82	95	102	—	—	51	193	—	—	106	164	—	105	161	—
Genola	46	3	25	10	7	7	—	—	12	8	—	—	13	11	—	10	14	—
Granite Township	238	15	169	77	40	51	—	—	56	89	—	—	81	80	—	100	64	—
Harding	63	8	51	14	19	14	—	—	10	32	—	—	18	28	—	21	28	—
Hillman	27	4	18	3	12	3	—	—	2	11	—	—	4	11	—	3	12	—
Hillman Township	82	11	59	20	19	20	—	—	13	37	—	—	25	31	—	31	26	—
Lakin Township	213	17	166	27	84	50	—	—	29	101	—	—	67	92	—	100	60	—
Lastrup	80	5	65	18	36	11	—	—	13	41	—	—	21	33	—	32	32	—
Leigh Township	102	4	60	11	29	19	—	—	8	42	—	—	20	36	—	18	38	—
Morrill Township	322	30	231	43	91	93	—	—	48	140	—	—	81	135	—	77	140	—
Mount Morris Township	60	6	41	10	15	16	—	—	13	21	—	—	14	23	—	17	21	—
Pierz Township	302	23	229	77	81	69	—	—	46	147	—	—	76	129	—	80	131	—
Pulaski Township	189	12	128	27	61	38	—	—	20	84	—	—	43	77	—	46	76	—
Richardson Township	297	32	228	70	97	57	—	—	48	139	—	—	96	120	—	94	122	—
County: Totals:	2,493	213	1,845	519	721	576	—	—	381	1,151	—	—	700	1,019	—	776	971	—

SHERBURNE																		
Princeton P-1	2	0	2	0	0	2	—	—	1	1	—	—	2	0	—	1	1	—
County: Totals:	2	0	2	0	0	2	—	—	1	1	—	—	2	0	—	1	1	—
District 17A Total	19,718	2,621	16,467	4,882	6,363	4,590	—	—	5,070	8,597	—	—	7,993	7,492	—	8,244	7,404	—
% Of Voters			100	29.65	38.64	27.87	—	—	30.79	52.21	—	—	48.54	45.50	—	50.06	44.96	—
	VOTER REGISTRATION			PRESIDENT AND VICE-PRESIDENT			U.S. REP. DIST. 7			U.S. REP. DIST. 8			STATE SENATOR			STATE REP.		
	Persons registered as of 7:00 a.m. election day	Persons registered on election day	Total number of persons voting	IR BUSH AND QUAYLE	DFL CLINTON AND GORE	IND PEROT AND STOCKDALE	IR BERNIE OMANN	DFL COLLIN C. PETERSON	IR PHIL HERWIG	DFL JAMES L. OBERSTAR			IR DAN STEVENS	DFL C.R. "CHUCK" DAVIS		IR SAM DODGE	DFL GERALD J. JERRY BAUERLY	
DISTRICT 17B																		
County																		
BENTON																		
Precinct																		
Alberta Twp.	424	42	334	90	151	92	—	—	81	220	—	—	157	159	—	81	237	—
Foley	1,020	159	882	335	328	201	—	—	259	481	—	—	403	439	—	211	642	—
Gilman	99	12	88	35	31	22	—	—	30	46	—	—	52	32	—	31	53	—
Gilmanton Twp.	435	61	367	127	114	120	—	—	135	194	—	—	185	167	—	109	242	—
Glendorado Twp.	396	58	366	133	115	110	—	—	128	180	—	—	201	156	—	129	232	—
Graham Twp.	260	32	252	99	64	83	—	—	90	124	—	—	137	102	—	72	167	—
Granite Ledge Twp.	355	34	311	96	97	115	—	—	116	167	—	—	151	147	—	111	189	—
Langola Twp.	478	66	406	164	113	119	—	—	146	188	—	—	220	161	—	148	236	—
Mayhew Lake Twp.	403	48	347	127	106	110	—	—	123	202	—	—	207	129	—	91	223	—
Maywood Twp.	432	56	383	129	120	132	—	—	142	205	—	—	212	154	—	143	227	—
Minden Twp.	1,051	145	923	370	253	275	—	—	330	429	—	—	527	355	—	279	611	—
Ronneby	29	97	28	8	9	7	—	—	9	14	—	—	14	13	—	10	18	—
St. Cloud W-2 P-8	379	97	229	70	97	62	105	103	—	—	—	—	88	119	—	74	130	—
St. George Twp.	531	56	469	187	140	132	—	—	161	255	—	—	233	206	—	112	343	—
Sauk Rapids Twp P-1	426	0	400	147	127	123	—	—	125	208	—	—	181	178	—	116	247	—
Watab Twp.	1,306	257	1,197	332	420	411	—	—	291	612	—	—	537	541	—	312	766	—
County: Totals:	8,024	1,128	6,982	2,449	2,285	2,114	105	103	2,166	3,525	—	—	3,505	3,058	—	2,029	4,563	—
SHERBURNE																		
Baldwin Twp.	1,499	294	1,378	441	491	436	—	—	474	652	—	—	727	604	—	518	806	—
Blue Hill Twp.	356	71	335	98	122	113	—	—	96	170	—	—	158	167	—	114	210	—
Haven Twp.	1,094	148	1,026	368	379	270	—	—	354	518	—	—	555	425	—	365	622	—
Livonia Twp.	1,271	289	1,244	363	433	435	—	—	348	626	—	—	519	659	—	444	734	—
Orrock Twp.	866	192	821	246	263	305	—	—	249	307	—	—	363	415	—	309	463	—
Palmer Twp.	1,071	159	998	312	367	306	—	—	293	502	—	—	456	505	—	323	651	—
Princeton P-2	1	1	2	0	0	2	—	—	0	1	—	—	2	0	—	0	2	—
St. Cloud W-2 P-5	816	113	929	229	303	145	—	—	223	371	—	—	344	304	—	238	407	—
St. Cloud W-2 P-6	853	161	1,014	256	303	172	—	—	215	403	—	—	371	317	—	250	439	—
St. Cloud W-2 P-7	1,155	401	1,556	327	405	226	—	—	258	497	—	—	394	412	—	310	501	—
Santiago Twp.	396	66	387	126	142	116	—	—	113	193	—	—	168	208	—	122	249	—
Zimmerman City	688	214	671	199	237	226	—	—	184	344	—	—	305	329	—	266	365	—
County: Totals:	10,066	2,109	10,361	2,965	3,445	2,752	—	—	2,807	4,584	—	—	4,362	4,345	—	3,259	5,449	—
District 17B Total	18,090	3,237	17,343	5,414	5,730	4,866	105	103	4,973	8,109	—	—	7,867	7,403	—	5,288	10,012	—
% Of Voters			100	31.22	33.04	28.06	0.61	0.59	28.67	46.76	—	—	45.36	42.69	—	30.49	57.73	—
District 17 Total	37,808	5,858	33,810	10,296	12,093	9,456	105	103	10,043	16,706	—	—	15,860	14,895	—	—	—	—
% Of Voters			100	30.45	35.77	27.97	0.31	0.30	29.70	49.41	—	—	46.91	44.06	—	—	—	—

	VOTER REGISTRATION			PRESIDENT AND VICE-PRESIDENT			U.S. REP. DIST. 8				STATE SENATOR		STATE REP.	
	Persons registered as of 7:00 a.m. election day	Persons registered on election day	Total number of persons voting	IR BUSH AND QUAYLE	DFL CLINTON AND GORE	IND PEROT AND STOCKDALE	IR PHIL HERWIG	DFL JAMES L. OBERSTAR			IR BILL WEINREICH	DFL JANET B. JOHNSON	IR JIM ROSTBERG	DFL HAROLD LASLEY
DISTRICT 18A														
County														
CHISAGO														
Precinct														
Lent Twp.	1,059	194	988	294	356	327	279	527	—	—	334	621	399	541
Stacy	543	124	437	108	179	147	98	241	—	—	123	284	148	247
County: Totals:	1,602	318	1,425	402	535	474	377	768	—	—	457	905	547	788
ISANTI														
Athens Twp	1,091	202	980	261	387	325	252	565	—	—	324	630	461	486
Bradford Twp	1,427	304	1,311	335	517	444	329	756	—	—	412	870	552	722
City Of Braham	686	77	523	177	210	128	132	322	—	—	174	343	234	280
City Of Cambridge	2,955	450	2,574	921	1,027	604	839	1,459	—	—	1,049	1,472	1,180	1,324
Cambridge Twp	1,218	249	1,138	308	500	321	284	712	—	—	347	772	455	660
Dalbo Twp	347	67	316	88	131	93	97	171	—	—	95	210	110	195
City Of Isanti	755	245	713	176	289	218	174	409	—	—	237	446	291	378
Isanti Twp	1,068	194	973	316	343	305	348	497	—	—	384	572	446	507
Maple Ridge Twp	405	41	349	76	158	111	87	204	—	—	106	229	125	206
North Branch Twp	822	206	809	201	354	243	195	466	—	—	308	492	310	471
Oxford Twp	341	68	327	83	141	98	80	193	—	—	101	212	109	194
Spencer Brook Twp	694	112	615	191	254	143	198	321	—	—	214	368	261	319
Springvale Twp	661	108	604	186	247	166	163	371	—	—	201	399	241	348
Stanchfield Twp	679	75	557	148	210	191	134	347	—	—	182	368	221	321
Stanford Twp	934	206	894	276	317	290	245	465	—	—	309	532	380	455
Wyanett Twp	840	150	775	245	301	218	257	381	—	—	293	466	333	412
County: Totals:	14,923	2,754	13,458	3,988	5,386	3,898	3,814	7,639	—	—	4,736	8,381	5,709	7,278
KANABEC														
Brunswick Twp.	619	122	551	140	224	183	149	305	—	—	176	356	193	337
Grass Lake Twp.	523	64	415	109	171	131	104	253	—	—	140	266	158	243
Grassston	68	10	56	19	19	17	13	36	—	—	28	28	34	21
South Fork Twp.	348	46	296	59	124	108	79	160	—	—	82	202	96	185
County: Totals:	1,578	242	1,318	327	538	439	345	754	—	—	426	852	481	786
PINE														
Royalton Twp.	510	81	401	92	178	123	95	242	—	—	118	271	140	245
County: Totals:	510	81	401	92	178	123	95	242	—	—	118	271	140	245
District 18A Total	18,613	3,395	16,602	4,809	6,637	4,934	4,631	9,403	—	—	5,737	10,409	6,877	9,097
% Of Voters			100	28.97	39.98	29.72	27.89	56.64	—	—	34.56	62.70	41.42	54.79

	VOTER REGISTRATION			PRESIDENT AND VICE-PRESIDENT			U.S. REP. DIST. 8				STATE SENATOR		STATE REP.	
	Persons registered as of 7:00 a.m. election day	Persons registered on election day	Total number of persons voting	IR BUSH AND QUAYLE	DFL CLINTON AND GORE	IND PEROT AND STOCKDALE	IR PHIL HERWIG	DFL JAMES L. OBERSTAR			IR BL WEINREICH	DFL JANET B. JOHNSON	IR TIM MARING	DFL LOREN GEO JENNINGS
DISTRICT 18B														
County														
CHISAGO														
Precinct														
Amador Twp.	409	43	357	81	164	107	87	209	—	—	122	228	155	194
Branch	1,296	259	1,187	325	482	368	308	684	—	—	383	773	539	613
Center City	300	60	258	79	115	62	84	141	—	—	101	146	118	128
Chisago City	1,250	308	1,165	358	488	309	386	603	—	—	456	668	561	550
Chisago Lake Twp.(n)	1,104	197	995	281	387	320	319	511	—	—	383	584	462	500
Chisago Lake Twp.(s)	999	211	928	244	384	287	259	499	—	—	316	577	402	491
Fish Lake Twp.	741	134	685	198	289	186	223	361	—	—	256	407	334	328
Franconia Twp.	627	23	567	155	233	176	163	306	—	—	188	367	251	293
Harris	500	107	461	120	185	139	137	256	—	—	167	286	212	235
Lindstrom	1,739	335	1,501	403	671	415	462	817	—	—	547	906	718	733
Nessel Twp.	923	126	814	230	352	221	237	456	—	—	275	524	325	478
North Branch	1,238	252	1,058	276	456	309	261	585	—	—	343	683	486	531
Rush City	900	136	734	205	320	200	165	449	—	—	231	487	242	476
Rushseba Twp.	413	67	372	107	149	111	133	188	—	—	137	226	159	208
Shafer	172	35	121	36	43	41	28	77	—	—	38	82	39	77
Shafer Twp.	473	59	420	120	185	114	126	225	—	—	154	258	186	224
Sunrise Twp.	605	139	583	152	266	158	176	323	—	—	212	355	280	285
Taylor's Falls	528	75	449	140	188	119	141	238	—	—	184	248	232	204
Wyoming	1,393	227	1,221	386	449	373	401	634	—	—	518	656	562	602
Wyoming Twp.	1,999	434	1,876	515	736	609	532	990	—	—	652	1,148	837	950
County: Totals:	17,609	3,227	15,752	4,411	6,542	4,624	4,628	8,552	—	—	5,663	9,609	7,100	8,100
PINE														
Pine City East	863	148	618	169	257	184	159	360	—	—	205	396	222	377
Pine City West	913	97	723	212	353	151	184	455	—	—	229	474	254	442
Pine City Twp.	684	79	520	131	208	172	128	311	—	—	164	345	193	315
Rock Creek	565	97	473	130	213	121	123	287	—	—	153	303	159	300
County: Totals:	3,025	421	2,334	642	1,031	628	594	1,413	—	—	751	1,518	828	1,434
District 18B Total	20,634	3,648	18,086	5,053	7,573	5,252	5,222	9,965	—	—	6,414	11,127	7,928	9,534
% Of Voters			100	27.94	41.87	29.04	28.87	55.10	—	—	35.46	61.52	43.84	52.71
District 18 Total	39,247	7,043	34,688	9,862	14,210	10,186	9,853	19,368	—	—	12,151	21,536	—	—
% Of Voters			100	28.43	40.97	29.36	28.40	55.83	—	—	35.03	62.08	—	—

DISTRICT 19A
County
SHERBURNE
Precinct

Becker City	540	191	555	139	234	177	—	—	—	—	—	139	304	232	307	—	312	233	—
Becker Twp.	1,207	262	1,177	397	370	402	—	—	—	—	—	387	569	588	549	—	702	453	—
Big Lake City	1,729	327	1,451	415	573	442	—	—	—	—	—	401	758	686	715	—	685	713	—
Big Lake Twp. P-1	1,242	289	1,214	400	409	396	—	—	—	—	—	382	612	647	526	—	605	550	—
Clear Lake	158	29	148	50	58	38	—	—	—	—	—	47	78	74	69	—	86	60	—
Clear Lake Twp.	837	114	782	305	243	229	—	—	—	—	—	317	342	376	372	—	426	320	—
Big Lake Twp. P-2	1,247	281	1,293	499	315	468	—	—	—	—	—	535	509	728	534	—	774	481	—
County: Totals:	6,960	1,493	6,620	2,205	2,202	2,152	—	—	—	—	—	2,208	3,172	3,331	3,072	—	3,590	2,810	—
WRIGHT																			
Annandale	1,197	253	1,060	317	493	233	373	600	—	—	—	—	—	424	617	—	466	573	—
Chatham Twp	526	83	497	175	147	170	216	243	—	—	—	—	—	248	244	—	245	247	—
Clearwater	270	91	264	76	107	78	93	132	—	—	—	—	—	110	144	—	118	138	—
Clearwater Twp	597	139	545	160	195	186	209	254	—	—	—	—	—	228	305	—	247	283	—
Corinna Twp	1,279	224	1,197	419	446	317	502	585	—	—	—	—	—	503	663	—	562	605	—
Maple Lake	705	188	697	216	274	192	251	367	—	—	—	—	—	255	425	—	294	391	—
Maple Lake Twp	1,127	193	1,047	335	349	347	423	522	—	—	—	—	—	444	578	—	509	521	—
Monticello	2,607	785	2,418	757	842	751	1,044	1,092	—	—	—	—	—	1,070	1,241	—	1,275	1,027	—
Monticello Twp	2,036	377	1,842	511	634	685	741	909	—	—	—	—	—	773	1,035	—	938	869	—
Silver Creek Twp	1,063	224	1,036	309	325	393	470	467	—	—	—	—	—	477	533	—	551	462	—
County: Totals:	11,407	2,557	10,603	3,275	3,812	3,352	4,322	5,171	—	—	—	—	—	4,532	5,785	—	5,205	5,116	—
District 19A Total																			
18,367	4,050	17,223	5,480	6,014	5,504	4,322	5,171	—	—	—	—	2,208	3,172	7,863	8,857	—	8,795	7,926	—
% Of Voters		100	31.82	34.92	31.96	25.09	30.02	—	—	—	—	12.82	18.42	45.65	51.43	—	51.07	46.02	—

DISTRICT 19B
County
SHERBURNE
Precinct

Elk River W-1	1,550	297	1,473	523	541	398	—	—	—	—	—	449	785	803	640	—	627	782	—
Elk River W-2 P-1	507	69	461	204	151	104	—	—	—	—	—	182	222	266	182	—	234	205	—

Elk River W-3 P-1	1,405	313	1,250	430	499	309	—	—	—	—	—	396	645	671	539	—	515	656	—
Elk River W-4 P-1	788	160	657	224	286	137	—	—	—	—	—	—	—	328	303	—	260	361	—
Elk River W-2 P-2	1,222	307	1,257	447	406	397	—	—	635	341	168	—	—	715	497	—	542	659	—
Elk River W-3 P-2	200	37	186	71	66	48	—	—	88	57	27	—	—	99	84	—	72	104	—
Elk River W-4 P-2	827	201	761	270	247	235	—	—	420	211	82	—	—	424	316	—	330	399	—
County Totals:	6,499	1,384	6,045	2,169	2,196	1,628	—	—	1,143	609	277	1,027	1,652	3,306	2,561	—	2,580	3,166	—
WRIGHT																			
Albertville	750	268	803	269	303	224	348	373	—	—	—	—	—	352	429	—	328	446	—
Buffalo P-1	1,391	400	1,291	446	459	379	547	630	—	—	—	—	—	578	669	—	672	548	—
Buffalo P-2	1,248	199	1,191	441	425	314	510	574	—	—	—	—	—	555	589	—	619	503	—
Buffalo P-3	1,032	240	951	361	359	222	410	466	—	—	—	—	—	427	495	—	495	414	—
Buffalo Twp	1,244	187	1,128	400	330	385	514	516	—	—	—	—	—	564	540	—	671	426	—
Frankfort Twp	1,702	357	1,693	610	518	550	840	694	—	—	—	—	—	754	909	—	863	760	—
Otsego	2,737	546	2,451	759	866	802	951	1,148	—	—	—	—	—	1,120	1,259	—	931	1,390	—
St. Michael	1,377	350	1,336	467	430	430	645	560	—	—	—	—	—	591	718	—	617	676	—
County Totals:	11,481	2,547	10,844	3,753	3,690	3,306	4,765	4,961	—	—	—	—	—	4,941	5,608	—	5,196	5,153	—
District 19B Total	17,980	3,931	16,889	5,922	5,886	4,934	4,765	4,961	1,143	609	277	1,027	1,652	8,247	8,169	—	7,776	8,319	—
% Of Voters			100	35.06	34.85	29.21	28.21	29.37	6.77	3.61	1.64	6.08	9.78	48.83	48.37	—	46.04	49.26	—
District 19B Total	36,347	7,981	34,112	11,402	11,900	10,438	9,087	10,132	1,143	609	277	3,235	4,824	16,110	17,026	—	—	—	—
% Of Voters			100	33.43	34.89	30.60	26.64	29.70	3.35	1.79	0.81	9.48	14.14	47.23	49.91	—	—	—	—

	VOTER REGISTRATION			PRESIDENT AND VICE-PRESIDENT			U.S. REP. DIST. 2		U.S. REP. DIST. 7		STATE SENATOR		STATE REP.	
	Persons registered as of 7:00 a.m. election day	Persons registered on election day	Total number of persons voting	IR BUSH AND QUAYLE	DFL CLINTON AND GORE	IND PEROT AND STOCKDALE	IR CAL R. LUDEMAN	DFL DAVID MINGE	IR BERNIE OMANN	DFL COLLIN C. PETERSON	IR STEVE DILLE	DFL NATH PICKERING	IR ROBERT NESS	DFL NANCY LARSON
DISTRICT 20A														
County														
MCLEOD														
Precinct														
Acoma Twp.	554	112	529	222	140	163	280	223	—	—	382	137	—	291
Biscay	66	9	72	19	29	23	25	36	—	—	47	21	—	28
Hassan Valley Twp.	500	67	452	178	117	150	218	201	—	—	318	127	—	245
Hutchinson P-1	2,054	506	1,709	629	581	493	816	735	—	—	1,097	553	—	835
Hutchinson P-2	2,094	606	1,938	707	580	561	920	763	—	—	1,206	559	—	933
Hutchinson P-3	2,002	499	1,874	775	551	523	997	732	—	—	1,276	508	—	966
Hutchinson Twp.	586	95	501	169	152	176	219	242	—	—	331	159	—	247
County Totals:	7,856	1,894	7,075	2,699	2,150	2,089	3,475	2,932	—	—	4,657	2,064	—	3,545
MEEKER														
Collinwood Twp.	492	77	468	171	146	146	244	185	—	—	347	116	—	241
Darwin	179	26	143	40	51	52	59	77	—	—	96	44	—	59
Darwin Twp.	417	29	348	99	107	138	151	173	—	—	257	87	—	176
Dassel	720	111	614	272	210	129	325	245	—	—	478	128	—	306
Dassel Twp.	675	108	589	229	190	165	299	246	—	—	455	131	—	314
Eden Valley	307	29	244	88	103	47	107	113	—	—	143	88	—	124
Ellsworth Twp.	451	66	410	148	118	139	184	200	—	—	285	119	—	193
Forest City Twp.	390	35	325	77	122	121	122	181	—	—	236	84	—	135
Forest Prairie Twp.	473	46	350	112	130	103	149	179	—	—	226	116	—	168

Harvey Twp.	245	16	194	52	74	66	84	101	—	—	—	—	137	56	—	90	102	—
Kingston	88	12	75	25	30	19	30	36	—	—	—	—	54	21	—	24	50	—
Kingston Twp.	651	74	553	180	209	157	225	286	—	—	—	—	347	201	—	225	322	—
Litchfield W-1	845	89	660	231	275	150	268	352	—	—	—	—	510	142	—	313	338	—
Litchfield W-2	817	100	601	198	234	160	248	305	—	—	—	—	441	138	—	280	294	—
Litchfield W-3	681	78	533	181	193	154	257	240	—	—	—	—	418	107	—	259	263	—
Litchfield W-4	895	107	696	252	253	185	297	348	—	—	—	—	527	158	—	344	341	—
Litchfield W-5	744	113	520	159	226	124	213	278	—	—	—	—	365	146	—	224	289	—
Litchfield Twp.	602	46	465	139	148	174	211	235	—	—	—	—	370	93	—	230	228	—
Manannah Twp.	309	30	256	67	87	98	88	150	—	—	—	—	162	89	—	124	126	—
Swede Grove Twp.	199	28	167	38	79	46	57	101	—	—	—	—	111	54	—	63	101	—
Union Grove Twp.	372	35	310	102	92	110	134	144	—	—	—	—	204	97	—	117	187	—
Watkins	536	35	377	126	150	88	155	175	—	—	—	—	205	152	—	192	169	—
County: Totals:	11,088	1,290	8,898	2,986	3,227	2,571	3,907	4,350	—	—	—	—	6,374	2,367	—	4,201	4,539	—

STEARNES

Eden Valley City	185	25	158	58	54	40	155	175	86	68	—	—	109	41	—	90	60	—
County: Totals:	185	25	158	58	54	40	155	175	86	68	—	—	109	41	—	90	60	—

WRIGHT

Stockholm Twp	396	60	359	140	127	92	168	159	86	68	—	—	218	127	—	176	175	—
County: Totals:	396	60	359	140	127	92	168	159	86	68	—	—	218	127	—	176	175	—
District 20A Total	19,525	3,269	16,490	5,883	5,558	4,792	7,705	7,616	172	136	—	—	11,358	4,599	—	8,012	7,972	—
% Of Voters			100	35.68	33.71	29.06	46.73	46.19	1.04	0.82	—	—	68.88	27.89	—	48.59	48.34	—

**DISTRICT 20B
County
CARVER****Precinct**

Hamburg	313	44	284	138	66	74	163	85	—	—	—	—	167	89	—	157	95	—
Hollywood Twp.	594	59	504	214	127	155	283	190	—	—	—	—	260	217	—	289	184	—
Norwood	739	133	628	232	182	200	325	233	—	—	—	—	339	238	—	324	253	—
Watertown	1,307	272	1,120	439	348	312	567	433	—	—	—	—	519	542	—	584	444	—
Watertown Twp.	803	103	718	240	251	214	362	286	—	—	—	—	322	355	—	354	306	—
Young America	822	141	741	292	217	217	400	241	—	—	—	—	421	279	—	403	293	—
Young America Twp.	458	45	378	161	84	131	233	116	—	—	—	—	243	121	—	234	132	—
County: Totals:	5,036	797	4,373	1,716	1,275	1,303	2,333	1,584	—	—	—	—	2,271	1,841	—	2,345	1,707	—

MCLEOD

Bergen Twp.	521	55	407	151	90	157	225	139	—	—	—	—	279	112	—	243	145	—
Hale Twp.	499	56	429	99	148	180	162	235	—	—	—	—	192	215	—	203	204	—
Helen Twp.	514	53	445	174	118	153	245	174	—	—	—	—	274	158	—	238	199	—
Lester Prairie	778	106	634	245	190	191	336	234	—	—	—	—	373	220	—	357	236	—
Plato	218	24	188	77	47	63	104	72	—	—	—	—	127	59	—	110	72	—

VOTER REGISTRATION	PRESIDENT AND VICE-PRESIDENT	U.S. REP. DIST. 2	U.S. REP. DIST. 7	STATE SENATOR	STATE REP.
-----------------------	---------------------------------	----------------------	----------------------	------------------	---------------

Persons registered
as of 7:00 a.m. election dayPersons registered
on election dayTotal number of
persons votingIR
BUSH AND
QUAYLEDFL
COLTON AND
GOREIND
PEROT AND
STOCKDALEIR
CAL R.
LUDEMANDFL
DAVID
MINGEIR
BERNIE
OMANNDFL
COLLIN C.
PETERSONIR
STEVE
DILLEDFL
NATH
PICKERINGIR
TONY
ONNENDFL
MEL
MOENCH

Rich Valley Twp.	397	42	331	69	128	131	132	166	—	—	—	—	175	141	—	151	162	—
Silver Lake	441	68	368	81	165	112	122	200	—	—	—	—	167	172	—	174	172	—
Winsted	991	168	863	319	300	233	424	355	—	—	—	—	457	349	—	556	262	—
Winsted Twp.	571	72	473	161	150	159	226	197	—	—	—	—	233	191	—	285	157	—
County: Totals:	4,930	644	4,138	1,376	1,336	1,379	1,976	1,772	—	—	—	—	2,277	1,617	—	2,317	1,609	—
WRIGHT																		
Albion Twp	609	84	551	154	229	161	196	321	—	—	—	—	232	297	—	258	273	—
Cokato	1,326	225	1,239	479	438	304	630	511	—	—	—	—	803	392	—	902	317	—
Cokato Twp	548	65	504	222	125	152	246	144	—	—	—	—	293	107	—	300	105	—
French Lake Twp	570	54	487	148	205	132	183	265	—	—	—	—	240	232	—	256	225	—
Howard Lake	706	150	657	225	249	171	274	320	—	—	—	—	329	293	—	413	230	—
Marysville Twp	934	158	852	236	298	309	327	435	—	—	—	—	376	440	—	474	360	—
Middleville Twp	544	91	529	173	165	185	246	240	—	—	—	—	278	232	—	331	187	—
Montrose	490	131	432	102	181	144	156	234	—	—	—	—	167	237	—	184	226	—
South Haven	99	18	91	21	45	22	29	53	—	—	—	—	41	48	—	45	44	—
Southside Twp	787	106	705	230	283	183	279	362	—	—	—	—	324	346	—	365	313	—
Victor Twp	545	79	490	175	152	158	218	220	—	—	—	—	247	202	—	306	156	—
Waverly	326	67	318	76	141	94	114	176	—	—	—	—	124	178	—	174	135	—
Woodland Twp	573	88	526	152	189	179	223	265	—	—	—	—	231	271	—	302	207	—
County: Totals:	8,057	1,316	7,381	2,393	2,700	2,194	3,121	3,546	—	—	—	—	3,685	3,275	—	4,310	2,778	—
District 20B Total	18,023	2,757	15,892	5,485	5,311	4,876	7,430	6,902	—	—	—	—	8,233	6,733	—	8,972	6,094	—
% Of Voters			100	34.51	33.42	30.68	46.75	43.43	—	—	—	—	51.81	42.37	—	56.46	38.35	—
District 20 Total	37,548	6,026	32,382	11,368	10,869	9,668	15,135	14,518	172	136	—	—	19,591	11,332	—	—	—	—
% Of Voters			100	35.11	33.56	29.86	46.74	44.83	0.53	0.42	—	—	60.50	34.99	—	—	—	—

VOTER REGISTRATION	PRESIDENT AND VICE-PRESIDENT	U.S. REP. DIST. 2	STATE SENATOR	STATE REP.
-----------------------	---------------------------------	----------------------	------------------	---------------

DISTRICT 21A
County
LYON

Precinct

Amiret Twp.	168	14	127	61	30	35	107	18	—	—	—	—	80	44	—	91	32	—
Clifton Twp.	184	24	140	53	52	35	87	51	—	—	—	—	79	58	—	85	52	—
Cottonwood	669	89	551	182	217	144	301	226	—	—	—	—	272	265	—	300	233	—
Eidsvold Twp.	141	13	116	47	46	22	71	45	—	—	—	—	62	54	—	62	54	—
Fairview Twp.	264	49	245	97	67	79	155	78	—	—	—	—	124	117	—	156	85	—
Ghent	217	19	173	55	79	37	91	75	—	—	—	—	72	98	—	76	93	—
Grandview Twp.	201	18	162	66	53	41	112	43	—	—	—	—	89	71	—	100	59	—
Lake Marshall Twp.	308	50	256	102	78	71	161	85	—	—	—	—	138	111	—	151	97	—
Lucas Twp.	147	14	119	53	21	43	82	34	—	—	—	—	74	45	—	79	40	—
Lynd	135	36	124	34	47	42	65	49	—	—	—	—	78	42	—	77	40	—
Lynd Twp.	280	40	237	83	69	81	144	91	—	—	—	—	128	105	—	166	67	—
Lyons Twp.	107	24	90	33	31	26	62	27	—	—	—	—	38	50	—	53	34	—
Marshall W-1	2,427	912	2,101	791	759	513	1,230	747	—	—	—	—	1,231	798	—	1,313	675	—
Marshall W-2	2,268	597	2,042	767	760	481	1,241	724	—	—	—	—	1,100	891	—	1,296	696	—
Marshall W-3	2,133	609	1,921	725	700	466	1,175	678	—	—	—	—	1,049	828	—	1,244	634	—

Persons registered
as of 7:00 a.m. election day

Persons registered
on election day

Total number of
persons voting

IR
BUSH AND
QUAYLE

DFL
CLINTON AND
GORE

IND
PEROT AND
STOCKDALE

IR
CAL R.
LUDEMAN

DFL
DAVID
MINGE

IR
ARLENE
LESEWSKI

DFL
PAUL
SOBOLINSKI

IR
JIM
GIRARD

DFL
REED
QUENEMOEN

Minneota	882	137	750	295	288	158	439	288	-	-	-	-	421	320	-	411	321	-
Russell	253	48	207	69	79	57	113	78	-	-	-	-	106	96	-	116	82	-
Sodus Twp.	169	19	135	44	51	39	85	46	-	-	-	-	62	69	-	79	52	-
Stanley Twp.	155	14	134	48	37	46	83	48	-	-	-	-	73	60	-	88	45	-
Taunton	112	12	91	14	58	17	22	61	-	-	-	-	23	67	-	18	71	-
Vallers Twp.	152	18	131	51	46	32	78	51	-	-	-	-	56	74	-	60	69	-
Westerheim Twp.	176	20	152	61	50	40	89	61	-	-	-	-	77	75	-	71	81	-
County: Totals:	11,548	2,776	10,004	3,731	3,618	2,505	5,993	3,604	-	-	-	-	5,432	4,338	-	6,092	3,612	-
REDWOOD																		
Gales Twp.	104	12	87	38	23	26	72	14	-	-	-	-	60	27	-	60	26	-
Granite Rock Twp.	134	16	115	34	30	51	88	26	-	-	-	-	55	59	-	77	37	-
Johnsonville Twp.	90	13	83	34	12	37	60	20	-	-	-	-	49	31	-	56	23	-
Lucan	141	24	137	65	39	31	102	27	-	-	-	-	66	68	-	94	32	-
Milroy	145	29	150	33	67	49	92	49	-	-	-	-	68	78	-	79	61	-
Seaforth	58	15	59	15	21	20	32	19	-	-	-	-	28	26	-	29	22	-
Sheridan Twp.	131	13	110	39	30	39	58	47	-	-	-	-	55	53	-	66	42	-
Underwood Twp.	111	16	103	56	12	35	82	17	-	-	-	-	55	42	-	72	31	-
Vail Twp.	136	17	135	55	21	52	83	47	-	-	-	-	44	90	-	86	48	-
Vesta	123	24	118	41	29	46	72	39	-	-	-	-	62	53	-	69	44	-
Vesta Twp.	129	6	117	43	30	44	66	45	-	-	-	-	44	68	-	65	44	-
Wabasso	387	47	350	160	106	79	213	127	-	-	-	-	129	217	-	210	126	-
Waterbury Twp.	141	27	134	45	30	59	91	36	-	-	-	-	46	85	-	85	41	-
Westline Twp.	139	21	137	50	41	45	92	40	-	-	-	-	61	71	-	77	50	-
County: Totals:	1,969	280	1,835	708	491	613	1,203	553	-	-	-	-	822	968	-	1,125	627	-
YELLOW MEDICINE																		
Burton Twp.	127	9	104	26	50	27	29	69	-	-	-	-	40	64	-	29	74	-
Canby W-1	531	55	425	140	152	125	214	181	-	-	-	-	227	189	-	218	197	-
Canby W-2	614	89	500	193	169	129	275	202	-	-	-	-	275	214	-	269	225	-
Clarkfield	667	39	527	189	197	126	210	297	-	-	-	-	252	263	-	179	344	-
Echo	184	21	162	68	65	26	83	71	-	-	-	-	85	70	-	90	64	-
Echo Twp.	118	13	101	34	25	41	59	33	-	-	-	-	56	42	-	55	42	-
Florida Twp.	91	14	90	24	25	39	40	43	-	-	-	-	39	51	-	43	47	-
Fortier Twp.	72	9	72	17	31	22	29	36	-	-	-	-	32	39	-	33	38	-
Friendship Twp.	151	11	127	42	55	29	47	76	-	-	-	-	64	62	-	46	80	-
Hammer Twp.	178	11	156	84	38	34	103	48	-	-	-	-	106	49	-	108	46	-
Hanley Falls	156	17	133	37	62	28	49	77	-	-	-	-	50	80	-	47	83	-
Hazel Run	52	5	51	13	26	11	15	35	-	-	-	-	18	33	-	22	29	-
Hazel Run Twp.	127	7	114	34	36	43	41	72	-	-	-	-	62	49	-	41	72	-
Lisbon Twp.	135	13	131	21	69	39	30	96	-	-	-	-	43	84	-	37	90	-
Minnesota Falls	211	33	206	53	98	53	60	139	-	-	-	-	76	123	-	59	139	-
Norman Twp.	169	21	162	72	41	47	105	49	-	-	-	-	102	58	-	100	61	-
Normania Twp.	129	14	123	37	61	25	45	77	-	-	-	-	48	74	-	33	89	-
Omro Twp.	92	7	72	17	37	18	24	47	-	-	-	-	26	46	-	23	49	-
Oshkosh Twp.	145	13	124	53	40	29	68	52	-	-	-	-	63	60	-	70	53	-
Porter	119	15	104	31	41	30	43	59	-	-	-	-	45	59	-	35	68	-
Posen Twp.	162	13	141	48	46	45	73	65	-	-	-	-	77	61	-	80	60	-
St. Leo	86	5	71	10	47	13	24	45	-	-	-	-	14	52	-	12	56	-
Sandnes Twp.	129	12	116	19	65	32	34	77	-	-	-	-	44	71	-	37	77	-
Sioux Agency Twp.	186	0	163	48	74	39	70	86	-	-	-	-	77	83	-	75	84	-
Stony Run Twp.	333	47	323	123	122	75	116	203	-	-	-	-	142	170	-	139	175	-
Swede Prairie Twp.	108	20	101	27	46	23	39	59	-	-	-	-	44	56	-	43	57	-
Tyro Twp.	146	7	122	33	52	37	38	82	-	-	-	-	51	68	-	43	72	-
Wergeland Twp.	112	19	109	26	42	41	48	59	-	-	-	-	49	59	-	35	73	-
Wood Lake	260	34	231	57	97	75	89	126	-	-	-	-	103	123	-	107	120	-
Wood Lake Twp.	158	18	140	44	44	50	65	71	-	-	-	-	76	63	-	57	82	-
County: Totals:	5,748	591	5,001	1,620	1,953	1,351	2,165	2,632	-	-	-	-	2,386	2,515	-	2,165	2,746	-
District 21A Total	19,265	3,647	16,840	6,059	6,062	4,469	9,361	6,789	-	-	-	-	8,640	7,821	-	9,382	6,985	-
% Of Voters			100	35.98	36.00	26.54	55.59	40.31	-	-	-	-	51.31	46.44	-	55.71	41.48	-

	VOTER REGISTRATION			PRESIDENT AND VICE-PRESIDENT			U.S. REP. DIST. 2				STATE SENATOR			STATE REP.		
	Persons registered as of 7:00 a.m. election day	Persons registered on election day	Total number of persons voting	IR BUSH AND QUAYLE	DFL CLINTON AND GORE	IND PEROT AND STOCKDALE	IR CAL R. LUDEMAN	DFL DAVID MINGE			IR ARLENE LESEWSKI	DFL PAUL SOBOCINSKI		IR RICHARD MULDER	DFL ANDY STEENSMAN	
DISTRICT 21B																
County																
LINCOLN																
Precinct																
Alta Vista Twp	160	15	119	27	58	33	40	76	—	—	47	71	—	44	74	—
Arco City	67	7	60	16	31	12	24	27	—	—	22	34	—	35	25	—
Ash Lake Twp	136	21	127	20	71	36	45	77	—	—	45	82	—	59	67	—
Diamond Lake Twp	126	5	102	38	38	25	53	47	—	—	46	55	—	56	46	—
Drammen Twp	112	8	90	28	28	28	53	34	—	—	44	40	—	30	58	—
Hansonville Twp	110	6	82	23	37	20	34	42	—	—	41	40	—	35	47	—
Hendricks City	496	45	407	160	149	95	255	131	—	—	253	142	—	232	163	—
Hendricks Twp	150	18	133	40	54	39	64	65	—	—	54	76	—	57	72	—
Hope Twp	187	25	155	35	64	53	79	72	—	—	69	85	—	60	94	—
Ivanhoe City	551	35	431	115	213	96	234	177	—	—	222	195	—	318	108	—
Lake Benton City	478	35	430	137	179	108	233	176	—	—	233	184	—	225	201	—
Lake Benton Twp	134	18	124	45	41	35	70	45	—	—	59	61	—	60	62	—
Lake Stay Twp	103	12	82	15	46	20	39	39	—	—	31	47	—	42	39	—
Limestone Twp	132	7	112	34	48	26	61	49	—	—	49	63	—	54	57	—
Marble Twp	143	10	113	27	53	32	50	58	—	—	47	66	—	52	61	—
Marshfield Twp	159	11	125	30	38	53	56	64	—	—	52	73	—	47	77	—
Royal Twp	172	6	138	25	67	44	46	84	—	—	49	88	—	62	76	—
Shaokatan Twp	137	9	111	36	42	33	68	41	—	—	60	49	—	63	47	—
Tyler City	872	81	635	204	254	151	377	209	—	—	293	288	—	303	296	—
Verdi Twp	158	6	104	29	44	28	44	46	—	—	52	48	—	42	59	—
County: Totals:	4,583	380	3,680	1,084	1,555	967	1,925	1,559	—	—	1,768	1,787	—	1,876	1,729	—
LYON																
Coon Creek Twp.	145	26	130	48	53	28	81	46	—	—	71	56	—	54	71	—
Florence	34	0	28	12	9	7	17	8	—	—	15	10	—	18	10	—
Island Lake Twp.	127	24	120	46	41	30	83	33	—	—	77	41	—	61	53	—
Nordland Twp.	132	18	123	38	39	43	73	46	—	—	57	64	—	49	68	—
Shelburne Twp.	117	24	109	33	26	50	66	37	—	—	62	42	—	47	61	—
County: Totals:	555	92	510	177	168	158	320	170	—	—	282	213	—	229	263	—
MURRAY																
Cameron Twp.	93	12	85	12	31	41	32	48	—	—	32	48	—	19	65	—
Chanarambie Twp.	149	15	141	61	31	47	85	48	—	—	75	61	—	53	85	—
Chandler	199	14	172	99	26	43	124	36	—	—	107	49	—	71	98	—
Ellsborough Twp.	106	11	99	24	35	39	49	49	—	—	38	58	—	26	73	—
Lake Wilson	188	16	162	52	70	38	60	91	—	—	66	90	—	38	122	—
Moulton Twp.	140	23	148	90	20	37	101	44	—	—	94	50	—	46	101	—
County: Totals:	875	91	807	338	213	245	451	316	—	—	412	356	—	253	544	—
NOBLES																
Adrian	676	59	588	153	277	125	194	343	—	—	212	329	—	165	386	—
Ellsworth	292	26	250	92	90	55	95	108	—	—	110	112	—	82	158	—

Grand Prairie Twp.	136	13	115	40	29	45	53	50	—	—	—	—	53	51	—	33	76	—
Leota Twp.	324	30	290	174	45	64	201	76	—	—	—	—	176	98	—	97	186	—
Lismore	166	11	133	28	82	23	48	76	—	—	—	—	42	79	—	23	106	—
Lismore Twp.	136	9	108	20	54	29	36	60	—	—	—	—	30	68	—	26	77	—
Westside Twp.	126	22	114	26	40	48	43	64	—	—	—	—	42	65	—	38	72	—
County: Totals:	1,856	170	1,578	533	617	389	670	777	—	—	—	—	665	802	—	464	1,061	—

PIPESTONE

Aetna Twp.	139	13	131	35	57	38	60	61	—	—	—	—	63	64	—	52	77	—
Altona Twp.	117	4	82	23	24	34	29	44	—	—	—	—	35	43	—	40	39	—
Burke Twp.	139	24	137	61	27	47	86	48	—	—	—	—	76	58	—	50	85	—
Eden Twp.	153	25	150	42	68	38	64	75	—	—	—	—	66	80	—	58	84	—
Edgerton	692	83	674	418	104	140	470	161	—	—	—	—	446	188	—	276	372	—
Elmer Twp.	152	17	145	63	42	39	77	57	—	—	—	—	73	68	—	43	96	—
Fountain Prairie	117	9	103	23	35	45	43	53	—	—	—	—	37	64	—	33	69	—
Grange Twp.	144	19	132	50	36	43	72	50	—	—	—	—	79	52	—	79	51	—
Gray Twp.	140	17	132	47	46	37	68	58	—	—	—	—	69	58	—	55	70	—
Hatfield	39	2	34	16	7	11	19	11	—	—	—	—	18	15	—	8	24	—
Holland	120	16	114	27	45	40	39	56	—	—	—	—	47	57	—	41	66	—
Ihlen	52	10	57	7	31	17	15	33	—	—	—	—	14	40	—	13	39	—
Jasper	331	33	282	97	108	70	137	120	—	—	—	—	152	121	—	91	179	—
Osborne Twp.	216	34	208	126	22	56	155	46	—	—	—	—	151	52	—	99	101	—
Pipestone W-1 P-1	581	85	520	175	220	112	242	216	—	—	—	—	235	261	—	191	298	—
Pipestone W-1 P-2	790	117	745	241	316	170	356	327	—	—	—	—	357	353	—	273	440	—
Pipestone W-2 P-1	457	94	423	128	168	111	176	210	—	—	—	—	191	215	—	168	234	—
Pipestone W-2 P-2	492	66	416	164	152	95	226	161	—	—	—	—	218	181	—	162	232	—
Rock Twp.	100	11	87	26	30	27	47	33	—	—	—	—	34	48	—	22	65	—
Ruthon	167	26	165	53	63	46	75	72	—	—	—	—	63	93	—	72	91	—
Sweet Twp.	228	24	204	55	76	71	92	100	—	—	—	—	98	101	—	75	123	—
Trosky	67	6	70	18	13	38	34	25	—	—	—	—	38	27	—	24	42	—
Troy Twp.	174	18	171	40	52	79	78	82	—	—	—	—	81	85	—	56	111	—
Woodstock	99	7	81	18	31	25	32	39	—	—	—	—	32	44	—	24	54	—
County: Totals:	5,706	760	5,263	1,953	1,773	1,429	2,692	2,138	—	—	—	—	2,673	2,368	—	2,005	3,042	—

ROCK

Battle Plain Twp.	145	23	131	54	35	41	70	54	—	—	—	—	59	70	—	32	98	—
Beaver Creek	176	15	148	49	62	37	59	81	—	—	—	—	61	81	—	46	100	—
Beaver Creek Twp.	241	25	222	85	82	55	109	104	—	—	—	—	106	111	—	60	156	—
Clinton Twp.	196	0	174	78	33	62	90	72	—	—	—	—	98	68	—	65	107	—
Denver Twp.	131	6	118	37	38	41	60	53	—	—	—	—	54	64	—	39	79	—
Hardwick	152	10	115	39	41	34	51	53	—	—	—	—	48	64	—	27	88	—
Hills	414	44	363	181	111	68	209	129	—	—	—	—	225	121	—	172	183	—
Jasper	50	10	27	10	7	10	14	11	—	—	—	—	10	16	—	8	19	—
Kanaranzi Twp.	178	21	150	35	50	65	51	87	—	—	—	—	60	83	—	42	106	—
Kenneth	45	4	42	15	16	11	23	18	—	—	—	—	21	20	—	15	26	—
Luverne W-1 Ne	1,359	175	1,163	443	491	211	581	533	—	—	—	—	598	546	—	307	840	—
Luverne W-1 Nw	278	30	236	102	99	34	125	102	—	—	—	—	132	102	—	72	161	—
Luverne W-2 Se	1,091	227	926	320	391	195	397	462	—	—	—	—	445	443	—	263	639	—
Luverne W-2 Sw	230	21	162	74	54	33	87	61	—	—	—	—	80	73	—	47	108	—
Luverne Twp.	327	27	270	103	90	73	135	114	—	—	—	—	146	114	—	89	176	—
Magnolia City	124	16	101	25	42	33	34	51	—	—	—	—	41	50	—	27	69	—
Magnolia Twp.	147	32	144	43	55	42	63	77	—	—	—	—	64	76	—	42	101	—
Martin Twp.	284	30	246	149	55	42	160	79	—	—	—	—	164	78	—	116	125	—
Mound Twp.	163	18	141	53	62	26	61	75	—	—	—	—	62	76	—	37	101	—
Rose Dell Twp.	149	14	125	33	52	37	48	73	—	—	—	—	49	71	—	37	86	—
Springwater Twp.	200	26	173	54	75	44	72	98	—	—	—	—	65	107	—	46	125	—
Steen	112	12	95	60	19	16	68	24	—	—	—	—	66	28	—	47	48	—

Vienna Twp.	123	9	103	23	46	34	38	64	-	-	-	-	44	59	-	22	79	-
County: Totals:	6,315	795	5,375	2,065	2,006	1,244	2,605	2,475	-	-	-	-	2,698	2,521	-	1,658	3,620	-
District 21B Total	19,890	2,288	17,213	6,150	6,332	4,432	8,663	7,435	-	-	-	-	8,498	8,047	-	6,485	10,259	-
% Of Voters			100	35.73	36.79	25.75	50.33	43.19	-	-	-	-	49.37	46.75	-	37.68	59.60	-
District 21 Total	39,155	5,935	34,053	12,209	12,394	8,901	18,024	14,224	-	-	-	-	17,138	15,868	-	-	-	-
% Of Voters			100	35.85	36.40	26.14	52.93	41.77	-	-	-	-	50.33	46.60	-	-	-	-

	VOTER REGISTRATION			PRESIDENT AND VICE-PRESIDENT			U.S. REP. DIST. 2				STATE SENATOR		STATE REP	
	Persons registered as of 7:00 a.m. election day	Persons registered on election day	Total number of persons voting	IR BUSH AND QUAYLE	DFL CLINTON AND GORE	IND PEROT AND STOCKDALE	IR CAL R. LUDEMAN	DFL DAVID MINGE			IR GARY D. SPAEITH	DFL JIM VICKERMAN	IR MICHAEL PEIL	DFL TED WINTER
DISTRICT 22A														
County														
COTTONWOOD														
Precinct														
Ann Twp.	160	17	141	44	55	41	94	44	-	-	48	92	46	93
Rosehill Twp.	127	9	108	30	53	24	40	66	-	-	38	67	33	71
Southbrook Twp.	68	6	57	16	22	19	24	32	-	-	10	47	13	44
Westbrook	639	47	488	149	192	139	280	179	-	-	150	327	161	311
Westbrook Twp.	173	18	159	43	65	50	87	67	-	-	47	111	58	99
County: Totals:	1,167	97	953	282	387	273	525	388	-	-	293	644	311	618
JACKSON														
Alba Twp.	137	7	115	33	43	34	41	69	-	-	26	88	37	77
Ewington Twp.	172	12	158	48	55	54	61	92	-	-	49	109	58	99
La Crosse Twp.	134	7	121	28	50	42	45	71	-	-	25	96	34	87
County: Totals:	443	26	394	109	148	130	147	232	-	-	100	293	129	263
LYON														
Balaton	494	46	371	116	159	96	258	106	-	-	129	235	136	224
Custer Twp.	181	11	135	26	50	57	81	52	-	-	34	100	42	91
Garvin	103	18	73	19	23	30	47	20	-	-	15	56	20	49
Monroe Twp.	160	14	111	54	20	35	93	17	-	-	32	79	50	59
Rock Lake Twp.	201	17	151	63	42	42	111	35	-	-	65	81	57	90
Tracy W-1	1,420	175	1,077	405	401	257	826	232	-	-	244	815	419	607
County: Totals:	2,539	281	1,918	683	695	517	1,416	462	-	-	519	1,366	724	1,120
MURRAY														
Avoca	84	9	74	16	41	16	26	43	-	-	17	54	18	54
Belfast Twp.	124	9	103	30	47	26	45	56	-	-	35	67	26	76
Bondin Twp.	223	20	186	60	58	67	92	89	-	-	58	127	46	138
Currie	190	17	162	46	82	33	91	68	-	-	30	129	46	111
Des Moines River	144	3	118	23	56	39	51	60	-	-	29	89	39	79
Dovray Twp/City	190	19	182	47	73	59	99	82	-	-	39	141	50	131
Fenton Twp.	136	7	121	53	32	36	72	43	-	-	64	57	56	64
Fulda	747	86	679	163	311	194	250	395	-	-	174	487	118	551
Hadley	66	6	63	6	38	19	21	40	-	-	9	54	10	52

Holly Twp.	96	15	87	28	23	36	63	20	—	—	—	—	18	68	—	35	50	—
Iona	114	0	109	24	46	35	43	62	—	—	—	—	32	75	—	27	82	—
Iona Twp.	115	18	100	15	38	47	32	61	—	—	—	—	25	75	—	17	83	—
Lake Sarah Twp.	183	32	168	55	68	43	100	60	—	—	—	—	33	135	—	44	124	—
Leeds Twp.	139	13	115	35	27	53	54	53	—	—	—	—	43	71	—	47	67	—
Lime Lake Twp.	127	19	118	25	50	41	51	64	—	—	—	—	27	90	—	26	91	—
Lowville Twp.	124	15	120	33	30	55	74	43	—	—	—	—	38	79	—	42	74	—
Mason Twp.	181	17	160	46	54	56	88	69	—	—	—	—	33	126	—	53	106	—
Murray Twp.	130	18	121	32	57	29	65	50	—	—	—	—	23	97	—	43	77	—
Shetek Twp.	163	19	148	53	56	37	93	49	—	—	—	—	21	127	—	54	90	—
Skandia Twp.	114	14	93	24	37	30	49	42	—	—	—	—	23	69	—	25	67	—
Slayton	1,398	149	1,227	396	493	319	627	554	—	—	—	—	298	899	—	401	794	—
Slayton Twp.	223	18	201	61	63	73	98	96	—	—	—	—	62	134	—	73	125	—
County Totals:	5,011	523	4,455	1,271	1,780	1,343	2,184	2,099	—	—	—	—	1,131	3,250	—	1,296	3,086	—
NOBLES																		
Bigelow	142	19	112	44	29	35	51	52	—	—	—	—	50	59	—	50	60	—
Bigelow Twp.	248	32	226	110	61	52	111	110	—	—	—	—	84	137	—	113	111	—
Bloom Twp.	122	11	122	19	49	51	28	88	—	—	—	—	25	96	—	22	100	—
Brewster	301	42	256	70	103	78	98	140	—	—	—	—	72	178	—	105	147	—
Dewald Twp.	170	23	154	58	46	48	69	77	—	—	—	—	54	96	—	51	99	—
Dundee	85	1	68	11	38	17	17	48	—	—	—	—	8	59	—	10	57	—
Elk Twp.	167	21	171	69	45	53	81	83	—	—	—	—	55	114	—	76	93	—
Graham Lakes Twp.	152	21	130	26	60	40	48	77	—	—	—	—	29	99	—	35	93	—
Hersey Twp.	152	18	133	34	51	46	42	83	—	—	—	—	31	99	—	50	82	—
Indian Lake Twp.	164	22	156	74	38	41	81	63	—	—	—	—	70	83	—	86	69	—
Kinbrae	19	0	9	2	1	5	3	3	—	—	—	—	4	4	—	1	7	—
Larkin Twp.	127	8	103	30	38	34	44	51	—	—	—	—	22	79	—	26	75	—
Little Rock Twp.	131	12	108	32	37	38	44	58	—	—	—	—	38	67	—	34	72	—
Lorain Twp.	212	35	217	79	79	54	87	116	—	—	—	—	82	132	—	101	111	—
Olney Twp.	110	15	99	18	40	38	31	59	—	—	—	—	28	66	—	32	65	—
Ransom Twp.	157	30	163	68	37	53	73	74	—	—	—	—	75	85	—	75	84	—
Round Lake	284	34	260	60	103	87	82	148	—	—	—	—	69	181	—	79	170	—
Rushmore	189	44	190	60	64	61	81	92	—	—	—	—	57	121	—	63	119	—
Seward Twp.	161	16	149	43	44	61	63	77	—	—	—	—	50	99	—	36	111	—
Summit Lake Twp.	218	25	195	46	93	53	53	129	—	—	—	—	24	166	—	22	168	—
Wilmont	208	14	166	30	82	51	45	112	—	—	—	—	18	139	—	16	143	—
Wilmont Twp.	150	13	142	27	57	56	43	89	—	—	—	—	33	104	—	31	109	—
Worthington W-1 P-1	599	66	544	307	158	70	308	215	—	—	—	—	225	310	—	322	210	—
Worthington W-1 P-2	516	93	471	162	178	119	176	268	—	—	—	—	155	303	—	187	272	—
Worthington W-1 P-3	487	80	383	133	153	88	147	206	—	—	—	—	113	251	—	156	212	—
Worthington W-1 P-4	567	111	493	174	201	108	194	273	—	—	—	—	145	338	—	198	282	—
Worthington W-1 P-5	468	115	420	142	166	101	168	224	—	—	—	—	137	266	—	172	237	—
Worthington W-2 P-1	663	139	645	292	203	134	296	309	—	—	—	—	223	392	—	318	301	—
Worthington W-2 P-2	637	86	585	210	228	137	232	330	—	—	—	—	174	398	—	271	305	—
Worthington W-2 P-3	563	112	487	162	201	109	174	278	—	—	—	—	140	322	—	190	278	—
Worthington W-2 P-4	568	82	507	164	206	125	165	322	—	—	—	—	137	352	—	209	291	—
Worthington W-2 P-5	545	76	489	191	183	96	211	253	—	—	—	—	154	310	—	217	256	—
Worthington Twp.	225	24	197	68	67	58	87	103	—	—	—	—	65	127	—	81	113	—
County Totals:	9,507	1,440	8,550	3,015	3,139	2,197	3,433	4,610	—	—	—	—	2,646	5,632	—	3,435	4,902	—
REDWOOD																		
North Hero Twp.	112	14	100	30	47	23	70	28	—	—	—	—	36	61	—	38	59	—
Revere	75	10	64	8	34	22	33	29	—	—	—	—	9	54	—	9	54	—
Springdale Twp.	128	15	125	43	49	32	91	33	—	—	—	—	40	81	—	58	64	—
Walnut Grove	356	82	374	122	173	75	260	105	—	—	—	—	120	247	—	135	228	—
County Totals:	671	121	663	203	303	152	454	195	—	—	—	—	205	443	—	240	405	—
District 22A Total	19,338	2,488	16,933	5,563	6,452	4,612	8,159	7,986	—	—	—	—	4,894	11,628	—	6,135	10,394	—
% Of Voters			100	32.85	38.10	27.24	48.18	47.16	—	—	—	—	28.90	68.67	—	36.23	61.38	—

	VOTER REGISTRATION			PRESIDENT AND VICE-PRESIDENT			U.S. REP. DIST. 2			STATE SENATOR		STATE REP.	
	Persons registered as of 7:00 a.m. election day	Persons registered on election day	Total number of persons voting	IR BUSH AND QUAYLE	DFL CLINTON AND GORE	IND PEROT AND STOCKDALE	IR CAL R. LUDEMAN	DFL DAVID MINGE		IR GARY D. SPAETH	DFL JIM VICKERMAN	IR KARL ANDERSON	DFL KATY OLSON
DISTRICT 22B													
County													
BROWN													
Precinct													
Albin Twp.	235	16	182	64	66	52	74	101	--	78	97	69	103
Bashaw Twp.	177	18	150	59	37	54	91	55	--	78	69	77	72
Comfrey	277	22	233	80	93	57	114	107	--	99	132	96	136
Mulligan Twp.	188	7	153	22	70	60	48	96	--	55	91	47	100
Stately Twp.	99	5	76	17	12	46	40	32	--	36	32	24	44
County: Totals:	976	68	794	242	278	269	367	391	--	346	421	313	455
COTTONWOOD													
Amboy Twp.	160	9	120	40	32	47	77	39	--	43	77	60	59
Amo Twp.	121	6	88	31	24	31	23	62	--	38	47	30	57
Bingham Lake	96	0	82	22	28	31	32	43	--	31	49	35	46
Carson Twp.	242	24	210	101	53	51	136	65	--	116	92	115	92
Comfrey	5	2	5	0	4	1	4	0	--	5	2	5	2
Dale Twp.	134	5	98	20	47	30	28	68	--	27	69	21	76
Delton Twp.	111	11	90	19	32	39	42	46	--	33	56	31	77
German town Twp.	183	10	125	62	21	41	88	32	--	86	37	70	53
Great Bend Twp.	378	45	290	61	128	99	100	175	--	78	209	78	207
Highwater Twp.	134	7	107	32	36	37	67	38	--	48	56	46	58
Jeffers	317	28	232	59	94	76	109	116	--	66	164	70	160
Lakeside Twp.	195	12	170	64	55	49	86	78	--	67	101	82	87
Midway Twp.	219	24	199	88	60	45	115	26	--	90	107	103	93
Mountain Lake P-1	750	73	607	349	148	106	377	204	--	312	288	343	251
Mountain Lake P-2	507	68	400	187	121	80	217	154	--	190	189	187	189
Mountain Lake Twp.	186	14	135	62	36	36	74	57	--	68	66	76	58
Selma Twp.	167	11	136	43	34	58	71	59	--	57	75	64	70
Springfield Twp.	132	12	107	19	41	45	27	75	--	34	73	37	69
Storden	210	18	168	65	56	46	84	76	--	58	107	52	114
Storden Twp.	159	9	102	39	34	29	51	48	--	43	58	44	56
Windom W-1 P-1	772	96	579	236	213	120	290	267	--	195	368	204	363
Windom W-1 P-2	718	91	603	250	237	112	276	305	--	217	379	224	372
Windom W-2 P-1	368	45	251	77	105	65	105	132	--	60	183	86	160
Windom W-2 P-2	1,059	137	844	273	356	202	331	457	--	242	576	277	548
County: Totals:	7,323	757	5,748	2,199	1,995	1,476	2,807	2,626	--	2,199	3,431	2,338	3,297
JACKSON													
Alpha	93	15	73	25	27	21	26	41	--	30	43	27	45
Belmont Twp.	186	17	173	48	61	64	72	94	--	51	119	48	124
Christiania Twp.	203	26	186	41	101	40	60	119	--	40	144	42	140
Delafield Twp.	194	22	167	45	73	48	59	104	--	40	124	53	112
Des Moines Twp.	206	32	180	44	62	72	61	113	--	63	115	52	122
Enterprise Twp.	165	14	147	39	53	51	53	86	--	48	96	38	109
Heron Lake	481	33	387	92	167	121	136	220	--	99	273	101	272
Heron Lake Twp.	255	19	215	60	73	80	89	113	--	81	131	90	121
Hunter Twp.	190	20	161	53	68	40	62	94	--	53	106	68	92

Jackson W-1 P-1	363	53	314	99	107	107	155	139	-	-	-	-	112	198	-	99	211	-
Jackson W-1 P-2	584	72	522	205	182	128	286	219	-	-	-	-	211	302	-	200	312	-
Jackson W-2 P-1	622	117	545	153	216	169	231	274	-	-	-	-	182	351	-	161	372	-
Jackson W-2 P-2	487	61	433	148	158	124	216	196	-	-	-	-	161	265	-	142	285	-
Kimball Twp.	123	13	111	23	63	21	36	74	-	-	-	-	27	84	-	24	87	-
Lakefield P-1	510	51	454	126	205	113	154	269	-	-	-	-	143	293	-	145	293	-
Lakefield P-2	543	79	481	129	209	135	169	278	-	-	-	-	151	315	-	171	293	-
Middletown Twp.	168	13	143	25	63	54	57	79	-	-	-	-	47	93	-	38	104	-
Minneota Twp.	179	20	157	46	58	52	62	87	-	-	-	-	46	109	-	67	86	-
Okabena	146	7	118	34	38	44	40	69	-	-	-	-	33	80	-	37	78	-
Petersburg Twp.	186	21	166	57	49	59	87	72	-	-	-	-	60	101	-	71	92	-
Rost Twp.	140	15	134	48	46	39	61	68	-	-	-	-	44	89	-	53	79	-
Round Lake Twp.	136	23	118	26	47	45	48	66	-	-	-	-	30	85	-	45	69	-
Sioux Valley Twp.	154	15	131	32	47	51	55	70	-	-	-	-	41	85	-	54	72	-
Weimer Twp.	117	14	110	34	45	29	46	59	-	-	-	-	31	78	-	39	71	-
West Heron Lake Twp.	109	9	105	26	48	31	42	59	-	-	-	-	34	68	-	30	75	-
Wildor	59	0	48	6	26	14	13	32	-	-	-	-	12	35	-	15	33	-
Wisconsin Twp.	164	14	129	51	41	36	66	59	-	-	-	-	42	85	-	38	88	-
County Totals:	6,763	795	5,908	1,715	2,333	1,788	2,442	3,153	-	-	-	-	1,912	3,867	-	1,948	3,837	-
MARTIN																		
Cedar Twp.	170	26	156	66	55	32	74	77	-	-	-	-	73	76	-	58	96	-
Ceylon	272	19	221	63	101	50	83	118	-	-	-	-	70	134	-	64	142	-
Dunnell	108	17	103	38	34	29	52	43	-	-	-	-	44	52	-	41	62	-
Elm Creek Twp.	123	16	106	36	38	30	49	47	-	-	-	-	50	55	-	43	61	-
Fox Lake Twp.	201	20	170	60	63	45	79	83	-	-	-	-	74	87	-	54	112	-
Galena Twp.	174	14	161	48	60	53	66	83	-	-	-	-	65	91	-	52	107	-
Jay Twp.	174	15	145	58	45	41	84	56	-	-	-	-	77	65	-	60	82	-
Lake Belt Twp.	161	8	138	43	44	50	67	62	-	-	-	-	60	74	-	49	85	-
Lake Fremont Twp.	131	16	125	49	30	44	67	49	-	-	-	-	65	54	-	39	81	-
Manyaska Twp.	188	24	173	48	77	45	77	87	-	-	-	-	79	90	-	50	120	-
Ormsby	45	4	43	11	17	15	15	26	-	-	-	-	18	25	-	16	25	-
Sherburn	658	67	550	195	221	123	235	279	-	-	-	-	205	324	-	190	352	-
Trimont	465	49	406	165	166	61	177	207	-	-	-	-	165	226	-	117	274	-
Welcome	424	56	367	112	142	108	134	201	-	-	-	-	130	220	-	105	249	-
County Totals:	3,294	351	2,864	992	1,093	726	1,259	1,418	-	-	-	-	1,175	1,573	-	938	1,848	-
REDWOOD																		
Lamberton	498	71	464	204	148	106	318	129	-	-	-	-	216	224	-	226	221	-
Lamberton Twp.	128	17	123	42	46	35	73	46	-	-	-	-	55	64	-	52	66	-
County Totals:	626	88	587	246	194	141	391	175	-	-	-	-	271	288	-	278	287	-
WATONWAN																		
Adrian Twp.	132	11	120	48	33	38	49	66	-	-	-	-	56	63	-	56	63	-
Butterfield	299	41	266	94	92	75	125	117	-	-	-	-	109	136	-	126	128	-
Butterfield Twp.	197	17	164	84	39	38	100	57	-	-	-	-	96	61	-	101	59	-
Darfur	74	6	66	20	27	18	32	32	-	-	-	-	36	30	-	31	35	-
Long Lake Twp.	251	13	219	63	81	72	95	115	-	-	-	-	80	137	-	77	140	-
Nelson Twp.	208	13	167	48	61	58	62	95	-	-	-	-	67	99	-	75	90	-
Odin	91	14	85	42	22	20	47	37	-	-	-	-	40	45	-	36	49	-
Odin Twp.	149	16	142	46	57	37	64	75	-	-	-	-	52	87	-	49	90	-
Ormsby	56	11	54	24	16	13	25	26	-	-	-	-	26	26	-	27	26	-
St. James Twp.	191	12	167	52	62	51	62	96	-	-	-	-	55	107	-	51	110	-
County Totals:	1,648	154	1,450	521	490	420	661	716	-	-	-	-	617	791	-	629	790	-
District 22B Total	20,630	2,213	17,351	5,915	6,383	4,820	7,927	8,479	-	-	-	-	6,520	10,371	-	6,444	10,514	-
% Of Voters			100	34.09	36.79	27.78	45.69	48.87	-	-	-	-	37.58	59.77	-	37.14	60.60	-
District 22 Total	39,968	4,701	34,284	11,478	12,835	9,432	16,086	16,465	-	-	-	-	11,414	21,999	-	-	-	-
% Of Voters			100	33.48	37.44	27.51	46.92	48.03	-	-	-	-	33.29	64.17	-	-	-	-

**DISTRICT 23A
County
BROWN****Precinct**

	Persons registered as of 7:00 a.m. election day	Persons registered on election day	Total number of persons voting	IR RUSH AND QUAYLE	DFL CLINTON AND GORE	IND PEROT AND STOCKDALE	IR TIMOTHY R. DROOGSMA	DFL TIMOTHY J. (TIM) PENNY	IR CAL R. LUDEMAN	DFL DAVID MINGE			IR DENNIS FREDERICKSON	DFL JOHN WEBSTER	IR BAPB VICKERMAN		
Burnstown Twp.	186	15	145	58	26	59	—	—	96	41	—	—	110	35	—	115	—
Eden Twp.	218	19	157	87	23	44	—	—	103	47	—	—	120	37	—	130	—
Evan	48	9	41	10	8	22	—	—	12	25	—	—	26	15	—	29	—
Home Twp.	425	35	345	177	60	105	—	—	206	119	—	—	262	74	—	242	—
Milford Twp.	489	44	434	155	102	166	—	—	223	187	—	—	278	141	—	325	—
New Ulm W-1 P-1	1,100	124	829	302	289	213	—	—	392	362	—	—	458	327	—	566	—
New Ulm W-1 P-2	1,058	128	828	261	311	228	—	—	371	373	—	—	426	364	—	583	—
New Ulm W-2 P-1	1,094	135	828	287	281	231	—	—	393	359	—	—	461	332	—	560	—
New Ulm W-2 P-2	940	153	711	227	257	210	—	—	294	352	—	—	360	323	—	498	—
New Ulm W-3 P-1	1,174	125	1,023	448	336	206	—	—	560	392	—	—	633	355	—	720	—
New Ulm W-3 P-2	1,063	94	846	283	294	240	—	—	385	388	—	—	458	351	—	595	—
New Ulm W-4 P-1	1,156	48	967	388	341	211	—	—	482	413	—	—	553	382	—	647	—
New Ulm W-4 P-2	1,159	211	1,107	628	259	197	—	—	695	338	—	—	720	261	—	772	—
North Star Twp.	206	7	154	58	35	59	—	—	101	49	—	—	110	42	—	125	—
Prairieville Twp.	219	11	160	80	24	54	—	—	100	50	—	—	114	43	—	120	—
Sleepy Eye W-1	1,111	107	784	349	208	217	—	—	442	285	—	—	518	243	—	489	—
Sleepy Eye W-2	1,113	96	850	402	212	219	—	—	517	271	—	—	581	235	—	537	—
Springfield W-1	672	82	467	164	164	133	—	—	279	165	—	—	300	151	—	367	—
Springfield W-2	738	70	557	211	164	174	—	—	338	190	—	—	388	159	—	431	—
County Totals:	14,169	1,513	11,233	4,575	3,394	2,988	—	—	5,989	4,406	—	—	6,876	3,870	—	7,851	—

REDWOOD

Belview	246	23	214	65	98	48	—	—	96	103	—	—	104	93	—	171	—
Brookville Twp.	161	20	142	55	18	69	—	—	88	42	—	—	87	53	—	122	—
Charlestown Twp.	179	5	126	39	30	57	—	—	88	37	—	—	83	39	—	105	—
Clements	98	20	100	34	25	39	—	—	54	33	—	—	65	31	—	82	—
Delhi	40	11	41	7	18	14	—	—	15	20	—	—	19	20	—	29	—
Delhi Twp.	196	23	184	75	60	49	—	—	91	81	—	—	116	66	—	149	—
Honner Twp.	108	11	97	36	28	30	—	—	55	33	—	—	70	21	—	82	—
Kintire Twp.	154	9	141	59	43	39	—	—	74	61	—	—	92	45	—	112	—
Morgan	485	88	451	236	109	103	—	—	298	124	—	—	298	134	—	381	—
Morgan Twp.	175	20	147	64	20	61	—	—	103	40	—	—	76	51	—	136	—
New Avon Twp.	159	15	144	58	31	53	—	—	99	40	—	—	112	30	—	113	—
North Redwood	106	28	112	29	37	46	—	—	47	58	—	—	59	48	—	89	—
Paxton Twp.	250	20	212	67	84	59	—	—	113	88	—	—	114	93	—	174	—
Redwood Falls W-1	932	164	869	335	277	247	—	—	486	332	—	—	576	263	—	718	—
Redwood Falls W-2	1,013	196	963	374	286	300	—	—	526	378	—	—	620	316	—	853	—
Redwood Falls W-3	1,023	119	957	396	297	246	—	—	619	277	—	—	651	272	—	827	—
Redwood Falls Twp.	161	22	149	56	36	53	—	—	90	46	—	—	109	37	—	129	—
Sanborn	285	20	214	74	62	78	—	—	138	67	—	—	146	63	—	183	—
Sherman Twp.	128	20	120	29	45	46	—	—	64	48	—	—	61	55	—	101	—
Sundown Twp.	131	15	114	41	33	39	—	—	69	42	—	—	65	47	—	96	—
Swedes Forest Twp.	83	8	68	16	30	21	—	—	22	42	—	—	38	28	—	54	—
Three Lakes Twp.	127	14	117	42	28	45	—	—	70	44	—	—	80	35	—	99	—

Wanda	63	9	55	17	20	16	—	—	37	12	—	—	34	17	—	39	—	—
Willow Lake Twp.	154	19	132	47	37	46	—	—	79	45	—	—	75	54	—	94	—	—
County: Totals:	6,457	899	5,869	2,251	1,752	1,804	—	—	3,421	2,093	—	—	3,750	1,911	—	4,938	—	—
District 23A Total	20,626	2,412	17,102	6,826	5,146	4,792	—	—	9,410	6,499	—	—	10,626	5,781	—	12,789	—	—
% Of Voters			100	39.91	30.09	28.02	—	—	55.02	38.00	—	—	62.13	33.80	—	74.78	—	—

	VOTER REGISTRATION			PRESIDENT AND VICE-PRESIDENT			U.S. REP. DIST. 1		U.S. REP. DIST. 2		STATE SENATOR		STATE REP.	
	Persons registered as of 7:00 a.m. election day	Persons registered on election day	Total number of persons voting	IR BUSH AND QUAYLE	DFL CLINTON AND GORE	IND PEROT AND STOCKDALE	IR TIMOTHY R. DROGOSMA	DFL TIMOTHY J. PENNY	IR CAL R. LUDEMAN	DFL DAVID MINGE	IR DENNIS FREDERICKSON	DFL JOHN WEBSTER	IR GARY SCHAFFER	DFL DARREL MOSEL
DISTRICT 23B														
County														
BLUE EARTH														
Precinct														
Butternut Valley Twp.	213	24	182	37	71	65	44	136	—	—	91	88	75	103
Cambria Twp.	184	12	139	39	57	43	37	102	—	—	73	65	69	66
Judson Twp.	394	46	329	141	93	94	107	217	—	—	208	112	182	132
County: Totals:	791	82	650	217	221	202	188	455	—	—	372	265	326	301
BROWN														
Cobden	44	1	29	11	6	10	—	—	18	8	19	8	19	7
Cottonwood Twp.	587	55	505	178	151	167	—	—	244	224	315	178	259	230
Hanska	308	28	258	37	134	78	—	—	73	166	110	141	76	174
Lake Hanska Twp.	235	11	181	62	75	42	—	—	77	97	104	74	90	86
Leavenworth Twp.	216	14	168	60	43	64	—	—	83	80	116	49	91	72
Linden Twp.	244	20	208	44	93	70	—	—	66	137	98	110	79	125
Sigel Twp.	306	20	252	91	70	86	—	—	110	123	147	99	132	113
Stark Twp.	247	25	202	90	34	71	—	—	114	69	127	67	122	70
County: Totals:	2,187	174	1,803	573	606	588	—	—	785	904	1,036	726	868	877
MCLEOD														
Brownston	424	61	345	111	117	112	—	—	171	138	163	158	190	142
Glencoe P-1	677	91	576	175	197	197	—	—	276	246	300	242	281	274
Glencoe P-2	699	119	586	187	217	177	—	—	282	260	292	260	297	274
Glencoe P-3	662	102	562	190	209	151	—	—	284	232	300	238	302	240
Glencoe P-4	632	122	526	161	171	190	—	—	256	226	270	227	248	254
Glencoe Twp.	361	42	315	83	97	130	—	—	140	146	159	143	149	160
Penn Twp.	174	32	164	56	51	55	—	—	92	67	86	74	87	74
Round Grove Twp.	160	18	139	35	39	64	—	—	73	55	73	56	83	49
Sumter Twp.	285	37	243	90	66	84	—	—	137	86	157	72	168	69
County: Totals:	4,074	624	3,456	1,088	1,164	1,160	—	—	1,711	1,456	1,800	1,470	1,805	1,536
NICOLLET														
Bernadotte Township	193	18	182	46	78	55	—	—	69	104	73	107	77	100
Brighton Township	92	13	90	34	33	23	—	—	38	50	39	50	41	46
City Of Courtland	255	38	234	103	59	70	—	—	112	105	134	91	132	93
Courtland Township	366	55	344	152	69	118	—	—	182	147	220	118	199	137
Granby Township	160	15	147	57	36	54	—	—	76	64	87	55	81	61

City Of Lafayette	284	37	257	94	92	71	—	—	112	131	—	—	128	123	—	114	129	—
Lafayette Township	429	60	394	127	117	142	—	—	180	185	—	—	203	185	—	198	183	—
Lake Prairie Township	419	70	390	139	126	120	—	—	185	181	—	—	215	171	—	183	200	—
New Sweden Township	220	23	200	70	70	59	—	—	98	94	—	—	101	96	—	90	105	—
City Of Nicollet	476	92	436	193	136	100	—	—	234	180	—	—	266	157	—	219	200	—
Nicollet Township	321	29	280	123	74	83	—	—	154	106	—	—	182	91	—	147	127	—
Ridgely Township	75	9	61	18	19	24	—	—	28	31	—	—	36	24	—	28	31	—
West Newton Township	288	31	261	68	71	120	—	—	112	130	—	—	134	119	—	122	129	—
County: Totals:	3,578	490	3,276	1,224	980	1,039	—	—	1,580	1,508	—	—	1,818	1,387	—	1,631	1,541	—
SIBLEY																		
Alfsborg Twp.	218	20	175	64	67	43	—	—	81	89	—	—	91	83	—	81	92	—
Arlington	1,175	129	1,010	307	344	341	—	—	482	456	—	—	516	449	—	432	560	—
Arlington Twp.	380	50	352	76	131	141	—	—	154	178	—	—	163	175	—	112	231	—
Bismarck Twp.	133	20	109	31	27	50	—	—	50	52	—	—	60	46	—	50	59	—
Cornish Twp.	168	15	153	43	59	50	—	—	70	77	—	—	72	79	—	71	80	—
Dryden Twp.	283	21	250	83	76	88	—	—	101	137	—	—	132	111	—	97	151	—
Gaylord	1,174	107	957	320	362	256	—	—	370	535	—	—	461	469	—	357	581	—
Gibbon	475	66	424	160	160	100	—	—	215	180	—	—	214	192	—	208	208	—
Grafton Twp.	177	20	150	42	43	61	—	—	65	79	—	—	76	69	—	87	103	—
Green Isle	208	24	169	54	56	51	—	—	68	80	—	—	73	82	—	63	61	—
Green Isle Twp.	340	51	314	113	162	138	—	—	168	119	—	—	177	125	—	168	145	—
Henderson	448	59	377	103	166	98	—	—	138	208	—	—	146	205	—	168	197	—
Henderson Twp.	325	52	283	103	75	101	—	—	140	108	—	—	166	103	—	148	125	—
Jessenland Twp.	262	32	232	53	86	91	—	—	91	125	—	—	97	124	—	94	129	—
Kelso Twp.	233	29	191	76	38	76	—	—	108	70	—	—	123	65	—	84	93	—
Moltke Twp.	200	24	174	49	47	77	—	—	86	76	—	—	95	72	—	83	89	—
New Auburn	189	27	149	42	30	69	—	—	89	66	—	—	61	82	—	47	95	—
New Auburn Twp.	245	34	211	54	70	83	—	—	107	86	—	—	106	97	—	93	111	—
Severance Twp.	183	15	144	33	55	50	—	—	54	78	—	—	72	66	—	72	69	—
Sibley Twp.	206	14	172	58	51	61	—	—	86	78	—	—	106	64	—	64	106	—
Transit Twp.	202	11	168	66	44	52	—	—	83	68	—	—	89	72	—	79	87	—
Washington Lake Twp.	321	39	287	78	86	121	—	—	129	139	—	—	144	135	—	130	153	—
Winthrop	720	109	621	264	203	140	—	—	322	248	—	—	340	251	—	358	243	—
County: Totals:	8,265	968	7,072	2,272	2,341	2,338	—	—	3,228	3,332	—	—	3,580	3,216	—	3,152	3,768	—
District 23B Total	18,895	2,338	16,257	5,374	5,312	5,327	188	455	7,304	7,200	—	—	8,606	7,064	—	7,782	8,023	—
% Of Voters			100	33.06	32.68	32.77	1.16	2.80	44.93	44.29	—	—	52.94	43.45	—	47.87	49.35	—
District 23 Total	39,521	4,750	33,359	12,200	10,458	10,119	188	455	16,714	13,699	—	—	19,232	12,845	—	—	—	—
% Of Voters			100	36.57	31.35	30.33	0.56	1.36	50.10	41.07	—	—	57.65	38.51	—	—	—	—

DISTRICT 24A
County
BLUE EARTH

Precinct
Mankato City P-2
Mankato City P-3

	VOTER REGISTRATION			PRESIDENT AND VICE-PRESIDENT			U.S. REP. DIST. 1		U.S. REP. DIST. 2		STATE SENATOR		STATE REP.	
	Persons registered as of 7:00 a.m. election day	Persons registered on election day	Total number of persons voting	IR BUSH AND QUAYLE	DFL CLINTON AND GORE	IND PEROT AND STOCKDALE	IR TIMOTHY R. DROOGSMA	DFL TIMOTHY J. (TIM) PENNY	IR CAL R. LUDEMAN	DFL DAVID MINGE	IR JON ROCHOVITZ	DFL JOHN C. HOTTINGER	IR DOROTHY BADE	DFL JOHN DOHN
Mankato City P-2	385	51	282	80	114	81	72	202	—	—	105	173	—	188
Mankato City P-3	1,923	346	1,481	343	735	368	331	1,110	—	—	474	958	417	1,003

Mankato City P-4	1,349	190	1,217	406	534	257	322	862	-	-	-	-	498	689	-	410	783	-
Mankato City P-5	1,247	276	894	312	386	179	257	594	-	-	-	-	315	530	-	337	508	-
Mankato City P-6	1,908	498	1,452	362	718	347	356	1,033	-	-	-	-	457	933	-	435	948	-
Mankato City P-7	1,259	242	991	353	439	194	300	663	-	-	-	-	405	557	-	330	634	-
Mankato City P-8	726	64	587	233	247	102	167	404	-	-	-	-	244	327	-	220	348	-
Mankato City P-9	1,674	268	1,454	537	609	299	457	964	-	-	-	-	611	806	-	575	840	-
Mankato City P-10	454	237	369	81	174	110	96	248	-	-	-	-	117	220	-	99	234	-
Mankato City P-11	834	110	632	204	270	144	175	444	-	-	-	-	216	403	-	190	429	-
Mankato City P-12	1,836	246	1,556	500	673	360	402	1,125	-	-	-	-	587	939	-	581	936	-
Mankato City P-13	907	246	771	186	381	180	188	550	-	-	-	-	242	497	-	236	502	-
Mankato City P-14	1,013	227	832	269	369	184	213	583	-	-	-	-	282	517	-	288	510	-
Mankato City P-15	2,128	820	1,245	264	579	375	379	707	-	-	-	-	338	735	-	362	694	-
Mankato City P-16	630	89	527	168	234	117	154	367	-	-	-	-	215	308	-	186	334	-
Mankato City P-17	449	57	393	153	171	67	115	273	-	-	-	-	152	236	-	141	242	-
Mankato City P-18	1,610	760	1,296	303	610	369	359	831	-	-	-	-	362	815	-	363	822	-
Mankato City P-19	228	83	171	47	71	52	44	126	-	-	-	-	58	111	-	47	120	-
Skyline City	275	19	240	107	82	50	104	134	-	-	-	-	134	103	-	126	108	-
South Bend Twp.	919	129	724	247	265	202	188	513	-	-	-	-	264	439	-	283	423	-
County: Totals:	21,754	4,958	17,114	5,155	7,661	4,037	4,679	11,733	-	-	-	-	6,076	10,296	-	5,714	10,606	-

NICOLLET

County: Totals:	-	-	-	-	-	-	-	-	-	-	-	-	-	-	-	-	-	-
District 24A Total	21,754	4,958	17,114	5,155	7,661	4,037	4,679	11,733	-	-	-	-	6,076	10,296	-	5,714	10,606	-
% Of Voters			100	30.12	44.76	23.59	27.34	68.56	0.00	0.00	-	-	35.50	60.16	-	33.39	61.97	-

	VOTER REGISTRATION			PRESIDENT AND VICE-PRESIDENT			U.S. REP. DIST. 1		U.S. REP. DIST. 2		STATE SENATOR		STATE REP.	
	Persons registered as of 7:00 a.m. election day	Persons registered on election day	Total number of persons voting	IR BUSH AND QUAYLE	DFL LITTON AND CORE	IND PEROT AND STOCKDALE	IR TIMOTHY R. DROOGSMA	DFL TIMOTHY J. (TIM) PENNY	IR CAL R. LUDEMAN	DFL DAVID MINGE	IR TOI ROCHOVITZ	DFL JOHN C. HOTTINGER	IR MARCEL "SAL" FREDERICK	DFL DON OSTROM
DISTRICT 24B														
County														
BLUE EARTH														
Precinct														
Lime Twp.	802	111	683	231	244	202	202	472	-	-	269	398	-	262
Mankato City P-1	59	24	61	13	26	20	16	43	-	-	19	41	-	34
Mankato Twp.	1,337	140	1,147	450	366	317	338	798	-	-	507	626	-	417
County: Totals:	2,198	275	1,891	694	636	539	556	1,313	-	-	795	1,065	-	713
LE SUEUR														
Cleveland	437	49	341	98	124	114	75	263	-	-	121	213	-	160
Cleveland Twp.	374	45	312	99	119	89	65	241	-	-	128	173	-	152
Kasota	403	62	327	57	157	105	49	274	-	-	71	253	-	216
Kasota Twp.	899	113	727	213	291	215	191	519	-	-	270	439	-	378
Le Sueur W-1	1,307	131	1,023	423	376	216	326	672	-	-	434	556	-	519
Le Sueur W-2	1,050	180	813	280	306	214	219	569	-	-	303	479	-	426
Ottawa Twp.	229	17	190	52	63	74	57	129	-	-	69	114	-	96
Washington Twp.	518	57	437	179	149	105	151	282	-	-	186	246	-	185
County: Totals:	5,217	654	4,170	1,401	1,585	1,132	1,133	2,949	-	-	1,582	2,473	-	1,960

NICOLLET

Belgrade Township	649	77	596	200	188	201	—	—	281	272	—	—	258	320	—	355	231	—
No Mankato Precinct 1-A	676	89	622	157	277	185	—	—	239	342	—	—	234	378	—	308	304	—
No Mankato Precinct 1-B	810	171	700	219	300	169	—	—	293	353	—	—	272	416	—	349	332	—
No Mankato Precinct 2-A	731	115	648	199	276	173	—	—	258	342	—	—	268	371	—	341	294	—
No Mankato Precinct 2-B	750	131	670	178	308	173	—	—	267	369	—	—	255	400	—	364	291	—
No Mankato Precinct 3-A	977	145	865	372	305	179	—	—	459	362	—	—	400	450	—	544	308	—
No Mankato Precinct 3-B	691	182	638	243	218	172	—	—	300	299	—	—	262	361	—	374	252	—
No Mankato Precinct 4-A	754	67	683	304	229	147	—	—	380	270	—	—	353	322	—	456	217	—
No Mankato Precinct 4-B	389	72	355	136	113	103	—	—	180	150	—	—	161	187	—	214	131	—
No Mankato Precinct 5-A	329	128	287	93	120	72	—	—	118	104	—	—	104	174	—	138	136	—
No Mankato Precinct 5-B	602	137	554	227	202	122	—	—	291	232	—	—	235	294	—	321	222	—
Oshawa Township	316	30	274	77	113	92	—	—	110	159	—	—	96	180	—	126	155	—
St Peter W-1 P-1	1,768	276	1,415	387	658	353	—	—	570	747	—	—	436	918	—	539	851	—
St Peter W-1 P-2	1,255	170	1,074	422	453	187	—	—	497	512	—	—	427	611	—	451	597	—
St Peter W-2 P-1	1,056	425	877	235	476	152	—	—	296	496	—	—	250	521	—	249	975	—
St Peter W-2 P-2	1,847	516	1,372	359	767	233	—	—	446	789	—	—	371	859	—	367	912	—
Traverse Township	194	21	178	59	72	47	—	—	87	79	—	—	69	104	—	93	83	—
County: Totals:	13,794	2,752	11,808	3,867	5,075	2,760	—	—	5,072	5,916	—	—	4,451	6,866	—	5,589	5,891	—
District 24B Total	21,209	3,681	17,869	5,962	7,296	4,431	1,689	4,262	5,072	5,916	—	—	6,828	10,404	—	8,697	8,736	—
% Of Voters			100	33.37	40.83	24.80	9.45	23.85	28.38	33.11	—	—	38.21	58.22	—	48.67	48.89	—
District 24 Total	42,963	8,639	34,983	11,117	14,957	8,468	6,368	15,995	5,072	5,916	—	—	12,904	20,700	—	—	—	—
% Of Voters			100	31.78	42.76	24.21	18.20	45.72	14.50	16.91	—	—	36.89	59.17	—	—	—	—

	VOTER REGISTRATION			PRESIDENT AND VICE-PRESIDENT			U.S. REP. DIST. 1		U.S. REP. DIST. 2				STATE SENATOR			STATE REP.		
	Persons registered as of 7:00 a.m. election day	Persons registered on election day	Total number of persons voting	IR BUSH AND QUAYLE	DFL CLINTON AND GORE	IND PEROT AND STOCKDALE	IR TIMOTHY R. DROOGSMA	DFL TIMOTHY J. (TIM) PENNY	IR CAL R. LUDEMAN	DFL DAVID MINGE			IR THOMAS M. NEUVILLE	DFL MARLENE TURNBULL		IR PAUL D. KLINEFELTER	DFL KAY BROWN	
DISTRICT 25A																		
County																		
DAKOTA																		
Precinct																		
Northfield W-3 P-3	119	22	121	36	55	29	33	80	—	—	—	—	74	42	—	78	34	—
County: Totals:	119	22	121	36	55	29	33	80	—	—	—	—	74	42	—	78	34	—
LE SUEUR																		
Heidelberg	46	8	43	4	28	11	5	37	—	—	—	—	17	26	—	12	30	—
Lanesburgh Twp.	903	139	765	271	257	234	193	559	—	—	—	—	427	322	—	350	392	—
Le Center W-1	784	66	605	195	249	147	140	455	—	—	—	—	377	223	—	285	305	—
Le Center W-2	553	50	390	132	158	92	83	295	—	—	—	—	215	165	—	157	214	—
Lexington Twp.	500	37	403	105	153	137	95	304	—	—	—	—	231	166	—	163	228	—
Montgomery W-1	737	61	548	123	253	162	90	437	—	—	—	—	271	264	—	175	344	—
Montgomery W-2	879	86	726	198	340	166	126	579	—	—	—	—	368	340	—	254	447	—
Montgomery Twp.	403	30	324	86	132	101	68	245	—	—	—	—	175	136	—	138	172	—
New Prague	889	141	673	222	263	179	137	513	—	—	—	—	402	257	—	289	355	—
County: Totals:	5,694	618	4,477	1,336	1,833	1,229	937	3,424	—	—	—	—	2,483	1,899	—	1,823	2,487	—
RICE																		
Bridgewater Twp.	1,080	202	1,018	322	403	274	266	686	—	—	—	—	607	387	—	578	407	—

Dundas	244	27	218	65	94	56	47	156						112	104		95	118	
Forest Twp.	552	83	478	132	164	170	108	333											
Lonsdale	701	98	622	196	210	205	128	440						255	208		213	236	
Northfield W-1 P-1	1,143	364	847	119	566	137	108	539						373	235		297	288	
Northfield W-1 P-2	1,658	290	1,464	296	912	236	239	1,081						245	508		197	572	
Northfield W-2 P-1	1,335	118	1,179	365	569	232	286	838						560	840		540	875	
Northfield W-2 P-2	1,269	350	1,247	341	604	283	254	883						678	481		654	506	
Northfield W-3 P-1	1,745	589	1,678	435	1,023	199	395	910						657	536		584	600	
Northfield W-3 P-2	1,145	163	992	252	523	201	222	711						630	770		582	817	
Webster Twp.	907	129	842	244	294	291	213	580						527	442		515	445	
Wheatland Twp.	730	99	650	198	218	219	131	465						473	343		427	382	
														412	221		305	298	
County: Totals:	12,509	2,512	11,235	2,965	5,580	2,503	2,397	7,622						5,529	5,075		4,987	5,544	
SCOTT																			
New Prague W-2	1,325	270	1,207	358	522	310	—	—	448	628				681	493		500	651	
County: Totals:	1,325	270	1,207	358	522	310			448	628				681	493		500	651	
District 25A Total	19,647	3,422	17,040	4,695	7,990	4,071	3,367	11,126	448	628				8,767	7,509		7,388	8,716	
% Of Voters			100	27.55	46.89	23.89	19.76	65.29	2.63	3.69				51.45	44.07		43.36	51.15	

	VOTER REGISTRATION			PRESIDENT AND VICE-PRESIDENT			U.S. REP. DIST. 1		U.S. REP. DIST. 2		STATE SENATOR		STATE REP.	
	Persons registered as of 7:00 a.m., election day	Persons registered on election day	Total number of persons voting	IR BUSH AND HUBER AND QUAYLE	DFL CLINTON AND GORE	IND PEROT AND STOCKDALE	IR TIMOTHY R. DROOGSMA	DFL TIMOTHY J. (TIM) PENNY	IR CAL R. LUDEMAN	DFL DAVID MINGE	IR THOMAS M. NEUVILLE	DFL MARLENE TURNBULL	IR JAMES LOSINSKI	DFL PETER RODOVOICH
DISTRICT 25B														
County														
LE SUEUR														
Precinct														
Cordova Twp.	317	20	244	75	91	74	57	183			145	94	86	151
Elysian Twp.	272	35	212	68	77	63	54	151			90	114	69	130
Kilkenny Twp.	566	99	483	198	153	123	145	330			259	220	204	271
Kilkenny Twp.	87	18	75	17	26	30	19	55			39	35	22	51
Waterville W-1	301	24	218	62	82	72	34	183			114	100	53	158
Waterville W-2	512	97	451	157	183	107	101	346			233	208	140	302
Waterville Twp.	539	95	447	130	181	130	98	336			219	215	136	290
	406	52	346	130	109	105	93	251			203	139	109	229
County: Totals:	3,000	440	2,476	837	902	704	601	1,835			1,302	1,125	819	1,582
RICE														
Cannon City Twp.	645	72	543	185	199	145	129	376			315	218	150	371
Dennison City	4	2	2	0	1	1	0	1			0	2	0	1
Erin Twp.	374	58	341	81	134	118	57	242			167	167	88	226
Faribault P-1	1,857	267	1,627	543	653	401	374	1,122			875	704	416	1,152
Faribault P-2	968	185	710	170	333	193	124	524			331	359	151	536
Faribault P-3	2,034	436	1,777	502	720	492	329	1,275			830	866	399	1,262
Faribault P-4	1,428	231	1,164	361	523	250	246	830			582	558	266	856
Faribault P-5	1,432	171	1,261	445	513	284	253	934			687	549	302	920
Faribault P-6	1,535	208	1,423	483	615	315	313	1,025			758	637	332	1,057
Morristown	444	71	411	98	175	129	70	300			212	179	139	254
Morristown Twp.	388	45	324	118	89	110	82	219			208	113	126	185

Nerstrand	134	20	131	44	36	46	32	89	—	—	—	—	74	52	—	37	89	—
Northfield W-1 P-3	4	5	9	0	4	5	0	9	—	—	—	—	2	7	—	3	6	—
Northfield Twp.	426	60	404	123	162	115	92	288	—	—	—	—	231	164	—	133	244	—
Richland Twp.	265	42	228	69	75	80	47	164	—	—	—	—	123	98	—	59	154	—
Shieldsville Twp.	568	98	513	128	196	180	85	400	—	—	—	—	233	265	—	126	360	—
Walcott Twp.	626	75	549	151	217	163	108	400	—	—	—	—	287	244	—	130	396	—
Warsaw Twp.	745	124	668	214	224	213	140	492	—	—	—	—	377	281	—	194	457	—
Wells Twp.	983	138	880	249	376	244	183	641	—	—	—	—	401	461	—	225	611	—
Wheeling Twp.	284	23	244	86	83	70	52	179	—	—	—	—	138	100	—	70	165	—
County: Totals:	15,144	2,331	13,209	4,050	5,328	3,554	2,716	9,510	—	—	—	—	6,831	6,024	—	3,346	9,302	—
WASECA																		
Elysian	1	—	—	—	—	—	—	—	—	—	—	—	—	—	—	—	—	—
County: Totals:	1	—	—	—	—	—	—	—	—	—	—	—	—	—	—	—	—	—
District 25B Total	18,145	2,771	15,685	4,887	6,230	4,258	3,317	11,345	—	—	—	—	8,133	7,149	—	4,165	10,884	—
% Of Voters			100	31.16	39.72	27.15	21.15	72.33	—	—	—	—	51.85	45.58	—	26.55	69.39	—
District 25 Total	37,792	6,193	32,725	9,582	14,220	8,329	6,684	22,471	448	628	—	—	16,900	14,658	—	—	—	—
% Of Voters			100	29.28	43.45	25.45	20.42	68.67	1.37	1.92	—	—	51.64	44.79	—	—	—	—

	VOTER REGISTRATION			PRESIDENT AND VICE-PRESIDENT			U.S. REP. DIST. 1		U.S. REP. DIST. 2			STATE SENATOR		STATE REP.				
	Persons registered as of 7:00 a.m. election day	Persons registered on election day	Total number of persons voting	IR RUSH AND QUAYLE	DFL CLINTON AND GORE	IND PEROT AND STOCKDALE	IR TIMOTHY R. DROGOSMA	DFL TIMOTHY J. (TIM) PENNY	IR CAL R. LUDEMAN	DFL DAVID MINGE	IR GARY LETCHER	DFL TRACY BECKMAN	IR GENE HUGOSON	DFL BOYD R. SCHULER				
DISTRICT 26A																		
County																		
BLUE EARTH																		
Precinct																		
Amboy	371	28	289	123	85	80	80	205	—	—	—	—	122	164	—	157	118	—
Ceresco Twp.	166	14	126	38	34	52	36	87	—	—	—	—	62	62	—	69	55	—
Garden City Twp.	458	60	383	150	136	95	99	276	—	—	—	—	160	212	—	171	206	—
Lake Crystal City	1,311	138	1,019	336	435	230	274	712	—	—	—	—	376	613	—	414	571	—
Lincoln Twp.	158	13	132	53	42	37	39	92	—	—	—	—	47	84	—	72	58	—
Pleasant Mound Twp.	182	18	159	70	33	54	54	99	—	—	—	—	86	70	—	100	53	—
Rapidan Twp.	743	72	601	196	187	209	154	437	—	—	—	—	253	332	—	232	347	—
Shelby Twp.	217	17	169	57	59	52	39	126	—	—	—	—	70	95	—	69	97	—
Vernon Center City	240	33	182	51	57	71	52	128	—	—	—	—	68	110	—	73	102	—
Vernon Center Twp.	202	22	183	65	51	64	73	110	—	—	—	—	105	77	—	96	82	—
County: Totals:	4,048	415	3,243	1,139	1,119	944	900	2,272	—	—	—	—	1,349	1,819	—	1,453	1,689	—
MARTIN																		
Center Creek Twp.	170	17	148	69	37	41	—	—	89	51	—	—	69	75	—	99	47	—
East Chain Twp.	224	25	207	95	58	54	—	—	106	82	—	—	95	108	—	157	50	—
Fairmont W-1 P-1	754	87	643	305	203	132	—	—	381	228	—	—	224	407	—	447	190	—
Fairmont W-1 P-2	978	132	919	404	258	249	—	—	532	336	—	—	377	517	—	612	288	—
Fairmont W-2 P-1	922	112	848	336	277	223	—	—	421	373	—	—	284	547	—	493	334	—
Fairmont W-2 P-2	908	109	888	407	298	174	—	—	477	356	—	—	308	556	—	528	343	—
Fairmont W-3 P-1	720	140	665	211	263	185	—	—	267	342	—	—	182	468	—	342	305	—
Fairmont W-3 P-2	624	96	580	216	220	134	—	—	284	253	—	—	183	380	—	318	247	—

Fairmont W-4 P-1	692	156	652	197	226	222	-	-	290	316	-	-	166	469	-	349	289	-
Fairmont W-4 P-2	629	112	574	158	241	189	-	-	223	305	-	-	143	418	-	256	299	-
Fairmont Twp.	156	23	147	54	56	33	-	-	80	84	-	-	42	103	-	82	65	-
Fraser Twp.	160	22	147	57	41	48	-	-	82	57	-	-	51	94	-	81	66	-
Granada	177	19	163	59	63	41	-	-	81	73	-	-	53	106	-	95	65	-
Nashville Twp.	145	15	130	59	31	40	-	-	65	54	-	-	51	75	-	73	50	-
Northrop	155	22	136	48	34	51	-	-	66	57	-	-	51	82	-	87	46	-
Pleasant Prairie	188	28	168	51	48	66	-	-	82	77	-	-	52	115	-	84	84	-
Rolling Green Twp.	187	30	173	65	54	49	-	-	87	72	-	-	63	104	-	91	74	-
Rutland Twp.	257	21	235	66	94	73	-	-	114	107	-	-	75	156	-	141	90	-
Silver Lake Twp.	299	37	270	84	102	80	-	-	131	125	-	-	80	185	-	167	100	-
Tenhassen Twp.	190	17	161	59	49	52	-	-	77	74	-	-	51	103	-	94	63	-
Truman	740	129	664	318	188	146	-	-	380	243	-	-	276	373	-	448	196	-
Waverly Twp.	154	21	138	53	42	42	-	-	82	52	-	-	54	83	-	93	43	-
Westford Twp.	189	23	177	75	43	59	-	-	91	77	-	-	82	92	-	121	53	-
County: Totals:	9,618	1,393	8,833	3,446	2,926	2,363	-	-	4,468	3,793	-	-	3,012	5,616	-	5,258	3,387	-
WATONWAN																		
Antrim Twp.	193	21	162	65	40	55	-	-	83	71	-	-	72	88	-	108	51	-
Fieldon Twp.	138	17	115	25	42	45	-	-	46	66	-	-	38	77	-	61	54	-
La Salle	67	5	61	21	22	17	-	-	27	23	-	-	21	38	-	34	23	-
Lewisville	162	10	131	42	42	46	-	-	63	54	-	-	41	87	-	78	49	-
Madelia P-1	678	65	515	167	204	135	-	-	204	276	-	-	132	374	-	285	213	-
Madelia P-2	558	64	437	132	194	102	-	-	172	238	-	-	126	303	-	203	215	-
Madelia Twp.	231	14	189	65	65	59	-	-	81	102	-	-	75	112	-	110	75	-
Riverdale Twp.	216	13	186	57	82	47	-	-	87	95	-	-	53	127	-	93	90	-
Rosendale Twp.	238	20	201	76	60	65	-	-	84	111	-	-	53	146	-	113	86	-
St. James W-1 P-1	1,338	129	1,002	327	413	250	-	-	421	508	-	-	266	706	-	506	446	-
St. James W-2 P-1	1,288	112	1,019	308	418	282	-	-	420	535	-	-	265	728	-	552	420	-
South Branch Twp.	196	9	149	65	28	51	-	-	92	51	-	-	74	75	-	105	40	-
County: Totals:	5,303	479	4,167	1,350	1,610	1,154	-	-	1,780	2,130	-	-	1,216	2,861	-	2,248	1,762	-
District 26A Total	18,969	2,287	16,243	5,935	5,655	4,461	900	2,272	6,248	5,923	-	-	5,577	10,296	-	8,959	6,838	-
% Of Voters			100	36.54	34.81	27.46	5.54	13.99	38.47	36.46	-	-	34.33	63.39	-	55.16	42.10	-

DISTRICT 26B
County
BLUE EARTH
Precinct

	Persons registered as of 7:00 a.m. election day	Persons registered on election day	Total number of persons voting	IR BUSH AND QUAYLE	DFL CLINTON AND GORE	IND PEROT AND STOCKDALE	IR TIMOTHY R. DROOGSMA	DFL TIMOTHY J. (TIM) PENNY	IR CAL R. LUDEMAN	DFL DAVID MINGE	IR GARY LETCHER	DFL TRACY BECKMAN	IR TOM PASCHKE	DFL HENRY J. KALIS
Beauford Twp.	291	37	249	64	83	101	66	179	-	-	103	138	100	144
Danville Twp.	183	8	138	48	51	36	42	94	-	-	44	92	55	80
Decoria Twp.	535	43	447	136	180	121	93	344	-	-	138	289	140	286
Eagle Lake City	987	145	818	235	320	254	192	607	-	-	256	532	293	489
Good Thunder City	362	72	342	104	126	105	82	211	-	-	119	211	107	218
Jamestown Twp.	358	33	299	117	120	60	82	211	-	-	109	175	120	161
Le Ray Twp.	439	55	365	113	125	113	84	273	-	-	120	231	111	237
Lyra Twp.	216	21	176	62	57	55	51	122	-	-	74	96	67	102

Mcperson Twp.	261	33	218	64	80	70	44	170	—	—	—	—	76	129	—	79	129	—
Madison Lake City	409	84	350	94	148	100	85	254	—	—	—	—	94	238	—	110	219	—
Mapleton City	999	86	804	243	317	227	187	601	—	—	—	—	232	549	—	213	563	—
Mapleton Twp.	219	14	167	56	48	62	36	130	—	—	—	—	58	106	—	49	115	—
Medo Twp.	238	13	199	74	57	64	57	140	—	—	—	—	67	123	—	60	135	—
Pemberton City	146	21	124	45	30	49	30	93	—	—	—	—	47	76	—	48	73	—
St. Clair City	412	36	322	95	120	104	78	241	—	—	—	—	111	202	—	101	206	—
Sterling Twp.	187	6	148	58	32	56	35	112	—	—	—	—	70	74	—	53	89	—
County Totals:	6,242	707	5,166	1,608	1,894	1,577	1,244	3,782	—	—	—	—	1,718	3,261	—	1,706	3,246	—

FARIBAULT

Barber Twp.	206	12	194	74	64	52	53	138	—	—	—	—	58	133	—	77	114	—
Blue Earth W-1	808	59	680	291	220	165	224	445	—	—	—	—	235	438	—	233	441	—
Blue Earth W-2	878	50	754	368	195	146	269	466	—	—	—	—	273	459	—	285	450	—
Blue Earth W-3	741	35	598	261	181	152	162	411	—	—	—	—	172	402	—	219	364	—
Blue Earth Twp.	308	11	267	99	73	93	88	178	—	—	—	—	98	167	—	99	167	—
Bricelyn	310	23	266	61	129	73	32	229	—	—	—	—	38	223	—	37	223	—
Brush Creek Twp.	161	6	144	38	69	37	22	118	—	—	—	—	20	121	—	31	111	—
Clark Twp.	256	28	231	72	89	66	39	191	—	—	—	—	53	175	—	77	154	—
Delavan	167	8	143	65	43	32	56	84	—	—	—	—	55	86	—	68	74	—
Delavan Twp.	167	12	146	70	36	39	52	94	—	—	—	—	66	80	—	62	84	—
Dunbar Twp.	206	28	192	77	49	61	63	127	—	—	—	—	73	118	—	75	117	—
Easton	152	17	142	39	60	42	18	119	—	—	—	—	22	115	—	31	108	—
Elmore	439	30	368	141	138	80	103	258	—	—	—	—	114	245	—	126	233	—
Elmore Twp.	170	8	152	57	59	36	45	107	—	—	—	—	47	104	—	43	106	—
Emerald Twp.	180	11	159	73	39	47	57	99	—	—	—	—	57	101	—	67	92	—
Foster Twp.	200	13	179	60	68	50	37	141	—	—	—	—	48	130	—	50	119	—
Frost	176	8	151	61	57	32	32	114	—	—	—	—	31	117	—	37	110	—
Jo Daviess Twp.	180	8	155	66	34	52	52	100	—	—	—	—	62	93	—	56	95	—
Kiester	385	47	359	105	174	77	58	296	—	—	—	—	80	273	—	94	261	—
Kiester Twp.	190	15	186	41	96	46	24	161	—	—	—	—	37	146	—	62	123	—
Lura Twp.	154	10	139	40	50	47	31	108	—	—	—	—	40	97	—	42	95	—
Minnesota Lake	434	25	365	108	159	94	55	309	—	—	—	—	64	298	—	83	279	—
Minnesota Lake Twp.	151	18	133	31	65	37	22	110	—	—	—	—	23	109	—	32	100	—
Pilot Grove Twp.	116	17	115	52	27	34	38	74	—	—	—	—	43	70	—	56	58	—
Prescott Twp.	163	7	144	35	60	47	42	102	—	—	—	—	44	99	—	36	105	—
Rome Twp.	131	7	116	38	25	52	30	85	—	—	—	—	30	84	—	47	68	—
Seely Twp.	139	8	129	42	66	20	15	114	—	—	—	—	25	103	—	20	108	—
Verona Twp.	269	28	236	99	64	70	84	151	—	—	—	—	92	141	—	96	138	—
Walnut Lake Twp.	183	14	155	54	63	37	41	114	—	—	—	—	52	103	—	63	92	—
Walters	62	5	51	12	24	14	7	43	—	—	—	—	14	35	—	34	16	—
Wells	1,517	137	1,274	409	559	285	268	979	—	—	—	—	328	923	—	415	840	—
Winnebago	915	60	792	339	265	178	245	520	—	—	—	—	272	487	—	290	476	—
Winnebago Twp.	138	15	130	61	39	29	38	92	—	—	—	—	44	86	—	42	88	—
County Totals:	10,652	780	9,245	3,439	3,339	2,322	2,402	6,677	—	—	—	—	2,710	6,361	—	3,067	6,027	—

WASECA

Alton Twp.	272	40	266	80	104	75	52	214	—	—	—	—	91	161	—	86	165	—
Byron Twp.	190	21	161	38	55	44	38	118	—	—	—	—	43	107	—	52	98	—
Fredom Twp.	268	25	227	69	75	73	67	158	—	—	—	—	74	149	—	77	142	—
Janesville City	1,152	291	1,006	353	325	293	248	736	—	—	—	—	322	629	—	342	598	—
Janesville Twp.	335	49	300	120	96	81	69	228	—	—	—	—	108	184	—	111	177	—
New Richland	750	98	622	179	249	172	105	509	—	—	—	—	144	445	—	145	437	—
New Richland Twp.	260	43	231	70	58	91	48	176	—	—	—	—	64	154	—	72	147	—
Vivian Twp.	210	20	195	53	61	72	51	135	—	—	—	—	59	129	—	74	110	—

Waldorf	177	25	146	36	46	48	41	100	—	—	—	—	49	90	—	52	82	—
Wilton Twp.	245	34	194	47	66	67	40	151	—	—	—	—	53	128	—	59	106	—
County Totals:	3,859	646	3,348	1,045	1,135	1,016	759	2,525	—	—	—	—	1,007	2,176	—	1,070	2,062	—
District 26B Total	20,753	2,133	17,759	6,092	6,368	4,915	4,405	12,984	—	—	—	—	5,435	11,798	—	5,843	11,335	—
% Of Voters	—	—	100	34.30	35.86	27.68	24.80	73.11	—	—	—	—	30.60	66.43	—	32.90	63.83	—
District 26 Total	39,722	4,420	34,002	12,027	12,023	9,376	5,305	15,256	6,248	5,923	—	—	11,012	22,094	—	—	—	—
% Of Voters	—	—	100	35.37	35.36	27.57	15.60	44.87	18.38	17.42	—	—	32.39	64.98	—	—	—	—

DISTRICT 27A
County
FREEBORN

Precinct

	Persons registered as of 7:00 a.m., election day	Persons registered on election day	Total number of persons voting	IR RUSH AND QUARLE	DFL CLINTON AND GOHRE	IND PEROT AND STOCKDALE	IR TIMOTHY R. DROGOSMA	DFL TIMOTHY J. (TIM) PENNY	IR MEL EICHSTADT	DFL PAT PIPER	IR BOB HAUKOOS	DFL JOHN SEVERTSON	
Albert Lea W-1 P-1	2,144	347	2,032	766	756	489	529	1,420	1,006	979	1,373	623	—
Albert Lea W-2 P-1	1,746	376	1,600	446	714	425	336	1,176	606	935	919	632	—
Albert Lea W-3 P-1	1,630	291	1,642	496	762	377	339	1,222	697	896	925	674	—
Albert Lea W-4 P-1	1,991	348	1,826	515	890	398	343	1,381	715	1,039	1,076	687	—
Albert Lea W-5 P-1	1,457	247	1,144	242	608	272	164	898	345	751	532	566	—
Albert Lea W-6 P-1	1,656	289	1,424	262	733	415	240	1,125	483	903	688	696	—
Albert Lea Twp. P-1	581	94	538	170	221	140	118	401	236	292	310	212	—
Albert Lea Twp. P-2	12	6	14	5	9	0	2	12	3	11	9	5	—
Alden	393	64	377	144	148	80	67	295	141	228	262	107	—
Alden Twp.	210	43	195	54	69	69	49	140	79	112	128	66	—
Bancroft Twp.	733	100	669	192	277	188	148	498	295	352	414	240	—
Bath Twp.	308	44	278	87	103	88	64	202	118	155	146	119	—
Carlston Twp.	223	36	215	55	74	81	39	166	102	107	133	76	—
Clarks Grove	379	65	344	118	121	99	81	240	160	170	214	115	—
Conger	98	11	89	34	38	14	18	66	40	42	62	24	—
Emmons	299	24	260	62	119	75	37	206	103	148	147	103	—
Freeborn	188	27	168	43	80	44	20	141	65	98	90	73	—
Freeborn Twp.	209	27	193	29	65	65	27	162	64	126	101	86	—
Freeman Twp.	317	55	312	80	131	99	59	243	122	178	190	114	—
Geneva	230	26	208	61	74	69	36	167	64	134	106	88	—
Geneva Twp.	272	40	248	99	78	68	53	192	104	136	133	107	—
Glenville	461	65	416	92	208	101	70	328	156	247	255	152	—
Hartland	216	20	185	44	83	52	44	135	63	115	102	81	—
Hartland Twp.	176	24	173	57	74	39	34	137	69	96	91	75	—
Hayward	170	28	155	28	71	54	26	117	49	98	89	58	—
Hayward Twp.	279	38	252	61	110	78	43	197	97	150	143	102	—
Hollandale	192	25	180	107	29	38	77	92	117	54	143	30	—
London Twp.	226	28	217	61	88	62	37	176	112	101	125	86	—
Manchester	53	7	44	5	22	17	6	36	11	31	16	26	—
Manchester Twp.	267	53	267	58	107	101	48	213	101	161	136	123	—
Mansfield Twp.	209	15	182	53	65	64	25	149	66	111	117	61	—
Moscow Twp.	369	51	351	85	128	126	79	255	168	172	155	178	—
Myrtle	56	7	49	8	33	8	3	41	10	37	13	32	—
Newry Twp.	294	55	274	76	84	108	54	204	116	144	119	126	—

Nunda Twp.	213	26	201	36	81	80	42	155	-	-	-	-	81	111	-	102	92	-
Oakland Twp.	271	29	236	71	92	68	51	179	-	-	-	-	126	106	-	112	110	-
Pickarel Lake Twp.	444	50	411	131	153	122	86	314	-	-	-	-	199	205	-	268	137	-
Rickland Twp.	292	39	263	84	95	99	65	204	-	-	-	-	137	140	-	166	111	-
Shell Rock Twp.	284	40	236	62	95	73	49	174	-	-	-	-	105	129	-	136	94	-
Twin Lakes	85	19	85	10	40	33	15	65	-	-	-	-	32	51	-	35	47	-
County Totals:	19,833	3,179	17,973	5,089	7,759	4,878	3,623	13,524	-	-	-	-	7,363	10,051	-	10,281	7,134	-
District 27A Total	19,833	3,179	17,973	5,089	7,759	4,878	3,623	13,524	-	-	-	-	7,363	10,051	-	10,281	7,134	-
% Of Voters			100	28.31	43.17	27.14	20.16	75.25	-	-	-	-	40.97	55.92	-	57.20	39.69	-

	VOTER REGISTRATION			PRESIDENT AND VICE-PRESIDENT			U.S. REP. DIST. 1				STATE SENATOR		STATE REP.		
	Persons registered as of 7:00 a.m. election day	Persons registered on election day	Total number of persons voting	IR BUSH AND QUAYLE	DFL CLINTON AND GORE	IND PEROT AND STOCKDALE	IR TIMOTHY R. DROOGSMA	DFL TIMOTHY J. (TIM) PENNY			IR MEL EICHSTADT	DFL PAT PIPER	IR HARVEY B. SATHRE	DFL LEO J. REDING	
DISTRICT 27B County MOWER															
Precinct															
Adams	511	52	468	143	229	91	88	367	-	-	224	230	-	214	246
Adams Twp.	264	27	244	77	94	72	25	219	-	-	115	128	-	118	123
Austin W-1 P-1	1,053	166	874	233	459	143	166	688	-	-	321	531	-	294	538
Austin W-1 P-2	989	201	878	182	469	202	156	705	-	-	338	525	-	329	525
Austin W-1 P-3	1,165	162	1,076	296	540	223	196	865	-	-	454	599	-	416	626
Austin W-1 P-4	1,146	138	987	294	475	195	208	766	-	-	400	577	-	375	587
Austin W-2 P-1	1,054	168	874	220	430	202	181	677	-	-	395	457	-	355	481
Austin W-2 P-2	837	159	765	158	405	174	128	627	-	-	294	453	-	253	473
Austin W-2 P-3	888	125	801	266	353	174	181	610	-	-	347	439	-	331	446
Austin W-2 P-4	1,169	159	1,052	268	547	213	204	824	-	-	424	593	-	366	639
Austin W-2 P-5	1,012	197	966	334	401	210	223	721	-	-	467	475	-	445	476
Austin W-3 P-1	823	159	703	99	430	156	71	609	-	-	218	464	-	174	499
Austin W-3 P-2	863	136	726	92	427	177	103	610	-	-	241	467	-	200	497
Austin W-3 P-3	1,198	128	1,026	190	581	220	146	866	-	-	393	612	-	326	663
Austin W-3 P-4	1,297	181	1,188	208	696	264	140	1,024	-	-	438	722	-	348	806
Austin Twp.	1,029	134	936	231	441	248	174	758	-	-	405	519	-	360	563
Brownsdale	418	59	389	109	171	107	91	291	-	-	192	186	-	144	233
Dexter	175	17	153	37	62	49	27	123	-	-	54	97	-	47	104
Dexter Twp.	193	22	179	63	63	45	46	129	-	-	87	83	-	89	80
Elkton	82	19	79	23	30	25	19	59	-	-	30	48	-	29	49
Lansing Twp.	821	128	758	142	375	236	118	632	-	-	311	435	-	251	496
Lyle	293	44	276	62	127	83	46	227	-	-	112	162	-	108	164
Lyle Twp.	246	30	228	63	103	61	43	185	-	-	102	125	-	87	141
Mapleview	118	17	105	12	72	19	14	91	-	-	32	72	-	25	80
Marshall Twp.	224	20	194	53	66	72	41	151	-	-	99	91	-	92	99
Nevada Twp.	252	30	223	52	95	74	37	185	-	-	103	118	-	93	130
Red Rock Twp.	503	70	440	103	208	121	78	360	-	-	209	229	-	172	266
Rose Creek	231	22	199	28	109	53	23	173	-	-	88	107	-	70	123
Udolpho Twp.	326	37	292	58	134	98	46	242	-	-	122	164	-	106	177
Waltham	109	7	93	17	40	33	11	79	-	-	30	59	-	32	58

Waltham Twp.	246	24	228	74	81	73	34	193	—	—	—	—	118	108	—	106	122	—
Windom Twp.	375	46	330	67	157	102	59	269	—	—	—	—	159	166	—	140	187	—
County Totals:	19,910	2,884	17,730	4,254	8,870	4,215	3,123	14,325	—	—	—	—	7,322	10,041	—	6,495	10,697	—
District 27B Total	19,910	2,884	17,730	4,254	8,870	4,215	3,123	14,325	—	—	—	—	7,322	10,041	—	6,495	10,697	—
% Of Voters			100	23.99	50.03	23.77	17.61	80.80	—	—	—	—	41.30	56.63	—	36.63	60.33	—
District 27 Total	39,743	6,063	35,703	9,343	16,629	9,093	6,746	27,849	—	—	—	—	14,685	20,092	—	—	—	—
% Of Voters			100	26.17	46.58	25.47	18.89	78.00	—	—	—	—	41.13	56.28	—	—	—	—

DISTRICT 28A **County** **STEELE**

Precinct

Clinton Falls Twp.	279	29	252	104	62	75	67	177	—	—	—	—	134	57	53	106	118	—
Deerfield Twp.	296	43	269	103	76	74	59	200	—	—	—	—	96	72	93	100	142	—
Meriden Twp.	371	64	351	127	109	98	94	245	—	—	—	—	134	90	115	170	155	—
Owatonna W-1 P-1	1,326	214	1,112	538	343	218	374	703	—	—	—	—	585	220	283	523	453	—
Owatonna W-1 P-2	1,410	228	1,336	549	428	331	338	968	—	—	—	—	605	279	422	557	626	—
Owatonna W-2 P-1	1,085	226	1,052	460	302	275	300	733	—	—	—	—	449	240	348	476	486	—
Owatonna W-2 P-2	1,208	259	1,171	458	363	317	311	825	—	—	—	—	462	227	441	493	527	—
Owatonna W-3 P-1	791	278	754	235	259	249	171	558	—	—	—	—	265	254	212	309	377	—
Owatonna W-3 P-2	1,017	208	939	348	299	249	254	656	—	—	—	—	377	255	277	392	448	—
Owatonna W-4 P-1	1,125	224	1,055	389	364	262	262	770	—	—	—	—	470	264	296	462	500	—
Owatonna W-4 P-2	1,141	210	1,086	448	344	250	271	757	—	—	—	—	475	259	302	476	439	—
Owatonna W-5 P-1	1,148	431	1,198	473	379	329	275	893	—	—	—	—	486	355	323	531	578	—
Owatonna W-5 P-2	685	190	694	247	248	188	153	519	—	—	—	—	273	204	197	259	383	—
Owatonna Twp.	505	60	444	152	122	164	97	341	—	—	—	—	171	102	163	189	219	—
County Totals:	12,387	2,664	11,713	4,631	3,698	3,079	3,026	8,345	—	—	—	—	4,982	2,878	3,525	5,043	5,451	—

WASECA

Blooming Grove Twp.	339	44	305	94	107	101	75	228	—	—	—	—	117	125	58	156	131	—
Iosco Twp.	321	32	272	99	76	91	69	186	—	—	—	—	104	110	49	130	117	—
St. Mary Twp.	338	23	264	85	83	90	68	193	—	—	—	—	108	125	23	132	111	—
Waseca W-1 P-A	921	155	730	249	262	204	149	575	—	—	—	—	350	286	76	433	256	—
Waseca W-1 P-B	830	146	618	208	238	152	161	435	—	—	—	—	250	267	75	331	230	—
Waseca W-2 P-A	1,366	196	1,109	456	387	243	311	787	—	—	—	—	531	406	149	635	397	—
Waseca W-2 P-B	387	55	281	91	106	79	70	208	—	—	—	—	107	128	40	140	126	—
Waseca W-3 P-A	733	110	525	171	214	128	111	403	—	—	—	—	186	267	56	275	214	—
Waseca W-3 P-B	943	135	771	230	291	218	158	591	—	—	—	—	332	325	91	405	299	—
Woodville Twp.	775	120	651	283	162	183	179	453	—	—	—	—	327	200	103	399	195	—
County Totals:	6,953	1,016	5,526	1,966	1,926	1,489	1,351	4,059	—	—	—	—	2,412	2,239	720	3,036	2,076	—
District 28A Total	19,340	3,680	17,239	6,597	5,624	4,568	4,377	12,404	—	—	—	—	7,394	5,117	4,245	8,079	7,527	—
% Of Voters			100	38.27	32.62	26.50	25.39	71.95	—	—	—	—	42.89	29.68	24.62	46.86	43.66	—

VOTER REGISTRATION	PRESIDENT AND VICE-PRESIDENT	U.S. REP. DIST. 1	STATE SENATOR	STATE REP.
-----------------------	---------------------------------	----------------------	------------------	---------------

Persons registered
as of 7:00 a.m. election day

Persons registered
on election day

Total number of
persons voting

IR
BUSH AND
QUAYLE

DFL
CLINTON AND
GOPE

IND
PEROT AND
STOCKDALE

IR
TIMOTHY R.
DROOGSMA

DFL
TIMOTHY J. (TIM)
PENNY

IR
DICK
DAY

DFL
LAURA
ROHDE

IND
DEAN P.
HARTLE

IR
GARY D.
WORKE

DFL
DARRIN
ROSHA

**DISTRICT 28B
County
DODGE**

Precinct

	Persons registered as of 7:00 a.m. election day	Persons registered on election day	Total number of persons voting	IR BUSH AND QUAYLE	DFL CLINTON AND GORE	IND PEROT AND STOCKDALE	IR TIMOTHY R. DROOGSMA	DFL TIMOTHY J. (TIM) PENNY					IR DICK DAY	DFL LAURA ROHDE	IND DEAN P. HARTLE	IR STEVEN A. SVIGGLUM	DFL JIM M. DALEY	
Ashland Twp.	224	26	194	87	53	52	47	147					78	57	56	105	85	
Canisteo Twp.	381	66	363	154	80	121	83	276					178	96	75	198	148	
Claremont	341	46	264	80	92	83	62	196					122	66	68	138	111	
Claremont Twp.	210	42	206	85	43	75	60	139					95	48	61	139	61	
Concord Twp.	379	43	319	133	110	71	76	238					127	62	123	223	84	
Dodge Center	1,147	202	876	354	283	223	231	601					306	265	283	494	325	
Ellington Twp.	197	15	151	82	54	32	43	105					76	29	45	114	36	
Hayfield	749	92	657	213	303	125	117	518					267	227	131	332	284	
Hayfield Twp.	230	42	210	58	85	67	29	181					89	79	40	97	108	
Kasson P-West	1,335	271	1,153	430	375	330	271	819					491	325	276	646	421	
Kasson P-East	652	170	610	230	186	186	174	406					261	186	139	343	227	
Mantorville	516	99	451	169	134	146	129	314					163	151	119	246	184	
Mantorville Twp.	740	138	708	298	175	221	208	492					331	159	197	392	287	
Milton Twp.	407	52	343	139	97	97	80	257					130	105	97	196	134	
Ripley Twp.	128	10	88	34	27	35	35	62					51	20	25	55	35	
Wasioja Twp.	480	101	434	178	118	128	116	311					187	92	144	261	157	
West Concord	568	54	455	187	181	83	111	338					206	67	175	343	102	
Westfield Twp.	235	34	217	57	73	82	34	178					79	70	62	89	119	
County: Totals:	8,919	1,503	7,699	2,948	2,469	2,157	1,906	5,578	-	-	-	-	3,237	2,104	2,116	4,411	2,908	-

GOODHUE

Cherry Grove Twp.	212	32	196	64	66	64	38	152					73	63	51	154	40	
Holden Twp.	249	30	240	101	55	75	89	146					114	47	68	207	25	
Kenyon	886	166	883	338	320	175	214	621					330	249	227	709	120	
Kenyon Twp.	268	37	238	104	63	70	70	164					114	66	53	201	32	
Roscoe Twp.	409	61	381	130	135	104	97	280					132	147	68	258	109	
Wanamingo	516	70	465	211	129	120	133	330					219	128	102	402	51	
Wanamingo Twp.	272	45	262	111	68	78	96	161					136	73	41	215	36	
County: Totals:	2,812	441	2,665	1,059	836	686	737	1,854	-	-	-	-	1,118	773	610	2,146	413	-

OLMSTED

Byron	1,536	255	1,371	491	451	415	329	1,025					579	490	246	670	659	
Kalmar Twp.	774	71	654	275	172	201	177	468					298	217	102	343	298	
County: Totals:	2,310	326	2,025	766	623	616	506	1,493	-	-	-	-	877	707	348	1,013	957	-

STEELE

Aurora Twp.	329	46	299	78	91	123	55	235					138	88	68	140	138	
Berlin Twp.	289	43	273	71	94	95	39	230					98	102	68	113	140	
Blooming Prairie	1,191	187	1,049	287	385	326	192	809					399	299	302	528	423	
Blooming Prairie Twp.	325	20	253	64	104	78	44	201					94	87	65	103	130	
Ellendale	364	41	322	121	111	85	67	252					128	112	70	153	144	
Havana Twp.	340	53	341	120	99	116	94	243					150	66	124	196	123	

Lemond Twp.	268	56	284	106	69	107	70	210	—	—	—	—	106	101	76	134	123	—
Medford	447	96	425	131	140	141	88	318	—	—	—	—	187	131	97	219	176	—
Medford Twp.	231	54	236	87	68	76	73	155	—	—	—	—	99	79	53	126	90	—
Merton Twp.	226	29	214	63	54	69	57	144	—	—	—	—	87	55	64	113	78	—
Somerset Twp.	454	92	443	142	142	151	80	358	—	—	—	—	201	104	122	181	223	—
Summit Twp.	295	23	264	63	97	96	43	213	—	—	—	—	89	102	67	102	142	—
County: Totals:	4,759	740	4,403	1,333	1,454	1,463	902	3,368	—	—	—	—	1,776	1,326	1,176	2,108	1,930	—

WASECA

Otisco Twp.	383	50	318	107	85	116	61	247	—	—	—	—	127	117	60	144	143	—
County: Totals:	383	50	318	107	85	116	61	247	—	—	—	—	127	117	60	144	143	—
District 28B Total	19,183	3,060	17,110	6,213	5,467	5,038	4,112	12,540	—	—	—	—	7,135	5,027	4,310	9,822	6,351	—
% Of Voters			100	36.31	31.95	29.44	24.03	73.29	—	—	—	—	41.70	29.38	25.19	57.41	37.12	—
District 28 Total	38,523	6,740	34,349	12,810	11,091	9,606	8,489	24,944	—	—	—	—	14,529	10,144	8,555	—	—	—
% Of Voters			100	37.29	32.29	27.97	24.71	72.62	—	—	—	—	42.30	29.53	24.91	—	—	—

**DISTRICT 29A
County
DAKOTA****Precinct**

Hastings W-1 P-1	2,100	477	1,867	457	878	507	—	—	898	823	—	—	569	1,196	—	985	815	—
Hastings W-2	2,125	354	1,843	547	832	447	—	—	932	753	—	—	620	1,115	—	994	789	—
Hastings W-3	2,394	331	2,131	679	929	505	—	—	1,158	845	—	—	787	1,237	—	1,241	818	—
Hastings W-4	2,485	325	2,218	742	928	540	—	—	1,326	782	—	—	888	1,219	—	1,418	753	—
Ravenna Twp.	1,203	149	1,089	299	459	311	—	—	546	452	—	—	389	641	—	608	442	—
County: Totals:	10,307	1,636	9,148	2,724	4,026	2,310	—	—	4,860	3,655	—	—	3,253	5,408	—	5,246	3,617	—

GOODHUE

Red Wing W-1 P-1	365	0	361	114	144	91	97	258	—	—	—	—	136	214	—	133	207	—
Red Wing W-1 P-2	797	117	723	215	268	220	212	492	—	—	—	—	298	411	—	324	369	—
Red Wing W-1 P-3	1,045	162	953	321	354	255	264	672	—	—	—	—	420	505	—	398	463	—
Red Wing W-2 P-1	291	89	315	99	138	71	81	221	—	—	—	—	136	168	—	122	173	—
Red Wing W-2 P-2	707	103	652	224	248	159	191	450	—	—	—	—	308	327	—	298	317	—
Red Wing W-2 P-3	934	178	962	546	365	225	292	643	—	—	—	—	442	484	—	440	460	—
Red Wing W-3 P-1	587	106	566	162	135	156	157	193	—	—	—	—	147	305	—	136	297	—
Red Wing W-3 P-2	555	82	536	169	238	120	130	396	—	—	—	—	212	313	—	208	295	—
Red Wing W-3 P-3	915	136	915	366	312	227	299	608	—	—	—	—	428	454	—	448	431	—
Red Wing W-4 P-1	402	0	397	94	186	108	103	284	—	—	—	—	128	259	—	128	248	—
Red Wing W-4 P-2	648	172	654	188	300	130	157	466	—	—	—	—	243	378	—	211	358	—
Red Wing W-4 P-3	622	82	599	172	267	147	164	431	—	—	—	—	214	379	—	224	354	—
Welch Twp.	418	54	359	111	112	123	129	226	—	—	—	—	162	187	—	191	152	—
County: Totals:	8,286	1,281	7,992	2,781	3,067	2,032	2,276	5,340	—	—	—	—	3,274	4,384	—	3,261	4,124	—

District 29A Total

% Of Voters	18,593	2,917	17,140	5,505	7,093	4,342	2,276	5,340	4,860	3,655	—	—	6,527	9,792	—	8,507	7,741	—
			100	32	41	25	13	31	28	21	—	—	38	57	—	50	45	—

VOTER REGISTRATION			PRESIDENT AND VICE-PRESIDENT			U.S. REP. DIST. 1		U.S. REP. DIST. 3		STATE SENATOR		STATE REP.	
Persons registered as of 7:00 a.m. election day	Persons registered on election day	Total number of persons voting	IR BUSH AND QUAYLE	DFL CLINTON AND GORE	IND PEROT AND STOCKDALE	IR TIMOTHY R. DROOGSMA	DFL TIMOTHY J. (TIM) PENNY	IR JIM RAMSTAD	DFL PAUL MANDELL	IR LYLE MEHRKENS	DFL STEVE MURPHY	IR JERRY DEMPSEY	DFL STEVE COLLINS
2,100	477	1,867	457	878	507	—	—	898	823	569	1,196	985	815
2,125	354	1,843	547	832	447	—	—	932	753	620	1,115	994	789
2,394	331	2,131	679	929	505	—	—	1,158	845	787	1,237	1,241	818
2,485	325	2,218	742	928	540	—	—	1,326	782	888	1,219	1,418	753
1,203	149	1,089	299	459	311	—	—	546	452	389	641	608	442
10,307	1,636	9,148	2,724	4,026	2,310	—	—	4,860	3,655	3,253	5,408	5,246	3,617
365	0	361	114	144	91	97	258	—	—	136	214	133	207
797	117	723	215	268	220	212	492	—	—	298	411	324	369
1,045	162	953	321	354	255	264	672	—	—	420	505	398	463
291	89	315	99	138	71	81	221	—	—	136	168	122	173
707	103	652	224	248	159	191	450	—	—	308	327	298	317
934	178	962	546	365	225	292	643	—	—	442	484	440	460
587	106	566	162	135	156	157	193	—	—	147	305	136	297
555	82	536	169	238	120	130	396	—	—	212	313	208	295
915	136	915	366	312	227	299	608	—	—	428	454	448	431
402	0	397	94	186	108	103	284	—	—	128	259	128	248
648	172	654	188	300	130	157	466	—	—	243	378	211	358
622	82	599	172	267	147	164	431	—	—	214	379	224	354
418	54	359	111	112	123	129	226	—	—	162	187	191	152
8,286	1,281	7,992	2,781	3,067	2,032	2,276	5,340	—	—	3,274	4,384	3,261	4,124
18,593	2,917	17,140	5,505	7,093	4,342	2,276	5,340	4,860	3,655	6,527	9,792	8,507	7,741
		100	32	41	25	13	31	28	21	38	57	50	45

**DISTRICT 29B
County
GOODHUE****Precinct**

	Persons registered as of 7:00 a.m. election day	Persons registered on election day	Total number of persons voting	IR BUSH AND QUAYLE	DFL CLINTON AND CORE	IND PEROT AND STOCKDALE	IR TIMOTHY R. DROOGSMA	DFL TIMOTHY J. (TIM) PENNY	IR JIM RAMSTAD	DFL PAUL MANDELL	IR LYLE MEHRKENS	DFL STEVE MURPHY	IR BOB WALTMAN		
Bellechester	66	30	72	11	24	32	16	54	—	—	34	36	—	56	—
Belle Creek Twp.	242	33	229	48	109	59	26	193	—	—	83	135	—	152	—
Belvidere Twp.	262	32	233	92	42	92	72	158	—	—	145	81	—	203	—
Featherstone Twp.	519	45	462	173	150	129	123	330	—	—	247	206	—	358	—
Florence Twp.	808	126	699	201	255	223	177	498	—	—	305	363	—	525	—
Goodhue	398	42	343	136	116	83	96	242	—	—	176	158	—	278	—
Goodhue Twp.	313	28	279	146	67	55	72	203	—	—	155	109	—	224	—
Hay Creek Twp.	423	63	393	112	134	136	86	296	—	—	173	206	—	264	—
Lake City	263	58	262	107	99	47	64	171	—	—	124	108	—	193	—
Minneola Twp.	361	57	336	114	119	89	69	253	—	—	178	140	—	273	—
Pine Island	1,347	132	1,071	345	381	311	239	796	—	—	487	509	—	838	—
Pine Island Twp.	386	45	339	129	97	107	80	254	—	—	185	142	—	267	—
Vasa Twp.	489	79	472	100	202	154	83	376	—	—	176	277	—	327	—
Wacouta Twp.	251	31	248	79	107	51	61	180	—	—	101	136	—	180	—
Zumbrota P-1	696	113	669	233	243	164	150	506	—	—	371	282	—	535	—
Zumbrota P-2	721	0	676	243	235	167	162	499	—	—	385	262	—	568	—
Zumbrota Twp.	352	38	313	95	98	108	68	236	—	—	168	136	—	249	—
County: Totals:	7,887	952	7,096	2,364	2,478	2,007	1,644	5,245	—	—	3,493	3,286	—	5,490	—

WABASHA

Bellechester	19	8	19	9	5	5	9	10	—	—	8	9	—	19	—
Cnester Twp.	225	54	226	75	66	79	55	163	—	—	115	97	—	207	—
Elgin City	425	68	372	155	94	120	112	251	—	—	198	159	—	337	—
Elgin Twp.	474	84	412	157	128	126	100	304	—	—	219	178	—	361	—
Gifford Twp.	274	33	261	87	61	110	78	177	—	—	148	104	—	226	—
Glasgow Twp.	150	33	157	27	69	57	29	125	—	—	45	102	—	130	—
Greenfield Twp.	712	88	661	202	292	164	154	494	—	—	299	341	—	567	—
Hammond	99	22	95	18	43	30	20	65	—	—	27	50	—	68	—
Highland Twp.	229	46	221	63	83	69	45	173	—	—	79	135	—	196	—
Hyde Park Twp.	122	28	119	32	37	47	20	92	—	—	49	57	—	97	—
Kellogg	272	29	246	50	116	73	41	203	—	—	71	168	—	222	—
Lake Twp.	230	30	190	48	69	72	48	139	—	—	83	101	—	166	—
Lake City P-1	804	152	751	246	283	200	197	532	—	—	315	390	—	663	—
Lake City P-2	819	137	734	250	306	166	173	547	—	—	290	411	—	643	—
Lake City P-3	712	87	598	212	235	140	145	438	—	—	259	303	—	525	—
Mazeppa City	376	218	338	80	130	111	59	254	—	—	182	121	—	287	—
Mazeppa Twp.	348	79	344	128	91	122	21	234	—	—	195	132	—	294	—
Millville	90	66	101	27	22	46	22	74	—	—	39	48	—	88	—
Minneiska City	31	6	33	14	12	7	10	23	—	—	12	18	—	28	—
Minneiska Twp.	95	21	93	15	38	37	21	71	—	—	27	61	—	70	—
Mount Pleasant Twp.	225	27	201	65	57	74	51	148	—	—	95	95	—	180	—
Oakwood Twp.	207	27	170	61	48	58	38	128	—	—	75	78	—	149	—
Pepin Twp.	130	23	135	22	74	35	16	118	—	—	45	86	—	110	—
Plainview P-1	926	186	790	335	247	203	228	550	—	—	372	381	—	706	—

Plainview P-2	628	100	542	219	166	144	146	380	—	—	—	—	258	261	—	496	—	—
Plainview Twp.	310	37	265	99	72	93	73	188	—	—	—	—	129	118	—	247	—	—
Reads Landing Prec	93	14	98	26	44	24	18	77	—	—	—	—	41	53	—	75	—	—
Wabasha W-1	412	59	367	107	172	76	86	270	—	—	—	—	156	193	—	303	—	—
Wabasha W-2	548	83	506	155	211	135	115	382	—	—	—	—	196	292	—	423	—	—
Wabasha W-3	510	90	509	157	226	119	109	383	—	—	—	—	199	283	—	422	—	—
Watopa Twp.	106	26	115	27	47	37	21	93	—	—	—	—	40	71	—	95	—	—
West Albany Twp.	192	39	189	70	51	66	51	136	—	—	—	—	106	77	—	169	—	—
Zumbro Twp.	420	82	382	130	109	136	105	273	—	—	—	—	208	151	—	325	—	—
Zumbro Falls	113	12	93	29	32	31	23	69	—	—	—	—	45	44	—	78	—	—
County: Totals:	11,326	2,094	10,333	3,397	3,736	3,012	2,519	7,564	—	—	—	—	4,625	5,168	—	8,972	—	—
District 29B Total	19,213	3,046	17,429	5,761	6,214	5,019	4,163	12,809	—	—	—	—	8,118	8,454	—	14,462	—	—
% Of Voters			100	33.05	35.65	28.80	23.89	73.49	—	—	—	—	46.58	48.51	—	82.98	—	—
District 29 Total	37,806	5,963	34,569	11,266	13,307	9,361	6,439	18,149	4,860	3,655	—	—	14,645	18,246	—	—	—	—
% Of Voters			100	32.59	38.49	27.08	18.63	52.50	14.06	10.57	—	—	42.36	52.78	—	—	—	—

DISTRICT 30A
County
OLMSTED
Precinct

	Persons registered as of 7:00 a.m. election day	Persons registered on election day	Total number of persons voting	IR BUSH AND QUAYLE	DFL CLINTON AND GORE	IND PEROT AND STOCKDALE	IR TIMOTHY R. DROGMSA	DFL TIMOTHY J. (TIM) PENNY					IR SHEILA KISCADEN	DFL DAVID J. HANSEN		IR GIL GUTKNECHT	DFL TOM CHRISTENSEN	
Rochester W-3 P-4	1,484	285	1,458	681	399	375	551	858	—	—	—	—	782	527	—	897	496	—
Rochester W-3 P-1	2,106	558	1,681	699	544	420	563	1,043	—	—	—	—	752	668	—	896	683	—
Rochester W-3 P-2	2,601	313	1,950	818	678	440	568	1,333	—	—	—	—	997	731	—	1,132	735	—
Rochester W-3 P-3	1,458	185	1,366	532	499	320	329	978	—	—	—	—	628	578	—	745	546	—
Rochester W-2 P-4	2,144	237	1,876	825	539	491	583	1,252	—	—	—	—	954	697	—	1,076	737	—
Rochester W-5 P-1	2,332	278	1,882	695	779	381	489	1,339	—	—	—	—	758	918	—	939	853	—
Rochester W-5 P-4	1,243	160	1,035	438	317	273	304	706	—	—	—	—	563	364	—	609	393	—
Rochester W-6 P-1	1,945	220	1,571	678	512	379	485	1,046	—	—	—	—	847	578	—	925	596	—
Rochester W-6 P-2	3,064	207	2,476	1,115	815	528	705	1,720	—	—	—	—	1,332	909	—	1,485	903	—
Rochester W-6 P-3	1,731	158	1,463	675	468	312	409	1,027	—	—	—	—	825	487	—	934	498	—
Rochester W-6 P-4	1,698	337	1,352	536	458	352	379	915	—	—	—	—	671	527	—	729	546	—
Rochester Twp P-3	3	0	3	2	1	0	0	3	—	—	—	—	0	3	—	0	3	—
Cascade Twp. P-3	4	0	3	1	2	0	1	2	—	—	—	—	3	0	—	2	1	—
Cascade Twp. P-5	8	0	5	4	1	0	1	4	—	—	—	—	2	3	—	5	0	—
Cascade Twp. P-6	29	0	19	7	6	6	3	16	—	—	—	—	10	9	—	9	9	—
Cascade Twp. P-7	2	0	2	0	0	2	0	2	—	—	—	—	2	0	—	1	1	—
Cascade Twp. P-8	0	0	0	0	0	0	0	0	—	—	—	—	0	0	—	0	0	—
County: Totals:	21,852	2,938	18,142	7,706	6,018	4,279	5,380	12,244	—	—	—	—	9,126	6,999	—	10,384	7,000	—
District 30A Total	21,852	2,938	18,142	7,706	6,018	4,279	5,380	12,244	—	—	—	—	9,126	6,999	—	10,384	7,000	—
% Of Voters			100	42.48	33.17	23.59	29.65	67.49	—	—	—	—	50.30	38.58	—	57.24	38.58	—

	VOTER REGISTRATION			PRESIDENT AND VICE-PRESIDENT			U.S. REP. DIST. 1			STATE SENATOR			STATE REP.		
	Persons registered as of 7:00 a.m. election day	Persons registered on election day	Total number of persons voting	IR BUSH AND QUAYLE	DFL CLINTON AND GORE	IND PEROT AND STOCKDALE	IR TIMOTHY R. DROOGSMA	DFL TIMOTHY J. (TIM) PENNY		IR SHEILA KISCADEN	DFL DAVID J. HANSEN		IR DAVE BISHOP		
DISTRICT 30B															
County															
OLMSTED															
Precinct															
Marion Twp. P-2	69	7	50	18	17	15	18	32	—	19	29	—	43	—	—
Rochester W-1 P-2	1,486	181	1,113	414	440	250	297	798	—	499	498	—	862	—	—
Rochester W-1 P-3	1,619	229	1,274	472	488	296	319	912	—	543	618	—	931	—	—
Rochester W-2 P-1	2,632	287	1,904	709	792	361	523	1,283	—	998	714	—	1,357	—	—
Rochester W-2 P-2	3,277	369	2,787	1,265	998	496	878	1,816	—	1,819	757	—	2,193	—	—
Rochester W-4 P-1	1,826	291	1,339	477	592	251	344	931	—	611	578	—	975	—	—
Rochester W-4 P-2	1,265	209	904	288	410	191	215	630	—	367	413	—	578	—	—
Rochester W-4 P-3	1,651	216	1,258	418	517	305	343	878	—	524	604	—	924	—	—
Rochester W-4 P-4	1,175	278	911	284	349	266	256	629	—	393	435	—	666	—	—
Rochester W-5 P-2	2,487	222	2,057	825	759	452	566	1,438	—	990	858	—	1,522	—	—
Rochester W-5 P-3	2,324	198	2,069	964	670	427	624	1,387	—	1,195	693	—	1,600	—	—
Rochester Twp P-2	231	14	177	79	53	44	46	128	—	115	54	—	151	—	—
County: Totals:	20,042	2,501	15,843	6,213	6,085	3,354	4,429	10,862	—	8,073	6,251	—	11,802	—	—
District 30B Total	20,042	2,501	15,843	6,213	6,085	3,354	4,429	10,862	—	8,073	6,251	—	11,802	—	—
% Of Voters			100	39.22	38.41	21.17	27.96	68.56	—	50.96	39.46	—	74.49	—	—
District 30 Total	41,894	5,439	33,985	13,919	12,103	7,633	9,809	23,106	—	17,199	13,250	—	—	—	—
% Of Voters			100	40.96	35.61	22.46	28.86	67.99	—	50.61	38.99	—	—	—	—

	VOTER REGISTRATION			PRESIDENT AND VICE-PRESIDENT			U.S. REP. DIST. 1			STATE SENATOR			STATE REP.		
	Persons registered as of 7:00 a.m. election day	Persons registered on election day	Total number of persons voting	IR BUSH AND QUAYLE	DFL CLINTON AND GORE	IND PEROT AND STOCKDALE	IR TIMOTHY R. DROOGSMA	DFL TIMOTHY J. (TIM) PENNY		IR DUANE BENSON	DFL CONSUELO P. STACY		IR JOHN L. FRIENCHS		
DISTRICT 31A															
County															
DODGE															
Precinct															
Vernon Twp.	324	0	328	101	151	74	33	289	—	169	152	—	259	—	—
County: Totals:	324	0	328	101	151	74	33	289	—	169	152	—	259	—	—
OLMSTED															
Cascade Twp. P-1	1,540	195	1,399	628	389	367	437	939	—	821	529	—	1,138	—	—
Farmington Twp.	356	40	306	113	109	79	70	227	—	187	105	—	247	—	—
Haverhill Twp.	987	94	866	384	255	220	257	599	—	536	307	—	721	—	—

High Forest Twp.	646	82	568	249	146	169	147	417	-	-	-	-	393	167	-	489	-	-
Marion Twp. P-1	3,388	448	2,927	1,150	886	859	790	2,075	-	-	-	-	1,710	1,113	-	2,320	-	-
New Haven Twp.	694	89	638	230	197	205	150	485	-	-	-	-	352	273	-	530	-	-
Oronoco	509	77	491	172	151	165	140	345	-	-	-	-	261	218	-	396	-	-
Oronoco Twp.	1,143	148	1,009	459	281	259	289	708	-	-	-	-	582	396	-	815	-	-
Pleasant Grove Twp.	429	69	415	174	131	107	90	318	-	-	-	-	268	139	-	334	-	-
Rochester W-1 P-1	1,808	216	1,582	664	538	373	393	1,156	-	-	-	-	896	624	-	1,247	-	-
Rochester W-1 P-5	9	2	9	5	2	2	5	4	-	-	-	-	7	2	-	9	-	-
Rochester W-3 P-5	45	22	48	17	20	11	15	31	-	-	-	-	20	24	-	38	-	-
Rochester W-1 P-6	49	27	67	33	20	13	13	50	-	-	-	-	36	26	-	53	-	-
Rochester W-2 P-3	439	65	431	224	131	75	143	278	-	-	-	-	276	136	-	354	-	-
Rochester W-1 P-4	2,347	346	2,097	966	602	500	654	1,358	-	-	-	-	1,293	673	-	1,550	-	-
Rochester W-2 P-5	19	10	32	14	12	6	10	22	-	-	-	-	20	11	-	26	-	-
Rochester W-5 P-5	3	2	5	3	0	2	2	3	-	-	-	-	5	0	-	5	-	-
Rochester Twp P-1	2,013	151	1,723	776	544	386	448	1,235	-	-	-	-	941	710	-	1,354	-	-
Rochester Twp P-4	10	0	7	3	4	0	0	7	-	-	-	-	3	4	-	7	-	-
Rochester Twp P-5	7	0	4	3	1	0	0	4	-	-	-	-	4	0	-	4	-	-
Rock Dell Twp.	376	23	359	128	112	114	76	279	-	-	-	-	221	134	-	303	-	-
Salem Twp.	675	70	600	219	188	184	105	482	-	-	-	-	372	207	-	487	-	-
Stewartville	2,669	507	2,320	925	732	617	551	1,723	-	-	-	-	1,548	721	-	2,004	-	-
County Totals:	20,161	2,683	17,903	7,539	5,451	4,713	4,785	12,745	-	-	-	-	10,752	6,519	-	14,431	-	-
District 31A Total	20,485	2,683	18,231	7,640	5,602	4,787	4,818	13,034	-	-	-	-	10,921	6,671	-	14,690	-	-
% Of Voters			100	41.91	30.73	26.26	26.43	71.49	-	-	-	-	59.90	36.59	-	80.58	-	-

VOTER
REGISTRATIONPRESIDENT AND
VICE-PRESIDENTU.S. REP.
DIST. 1STATE
SENATORSTATE
REP.**DISTRICT 31B**
County
FILLMORE**Precinct**

Amherst Twp.	168	31	152	40	64	47	24	126	-	-	-	-	104	46	-	120	-	-
Arendahl Twp.	201	31	187	68	62	55	50	136	-	-	-	-	154	29	-	159	-	-
Beaver Twp.	140	19	129	35	62	29	20	106	-	-	-	-	85	41	-	107	-	-
Bloomfield Twp.	233	40	212	61	88	58	40	171	-	-	-	-	160	48	-	187	-	-
Bristol Twp.	231	28	205	55	82	68	32	173	-	-	-	-	156	48	-	176	-	-
Canton	207	36	190	55	83	49	30	155	-	-	-	-	133	53	-	144	-	-
Canton Twp.	184	36	169	54	67	48	26	143	-	-	-	-	130	38	-	147	-	-
Carimona Twp.	231	18	192	55	68	68	45	145	-	-	-	-	151	38	-	165	-	-
Carrollton Twp.	160	23	150	53	39	57	48	101	-	-	-	-	133	15	-	123	-	-
Chatfield	799	119	642	249	219	164	161	470	-	-	-	-	457	169	-	516	-	-
Chatfield Twp.	253	54	243	74	94	71	27	216	-	-	-	-	175	66	-	214	-	-
Fillmore Twp.	279	43	253	93	82	70	65	185	-	-	-	-	194	55	-	223	-	-
Forestville Twp.	239	44	228	87	75	64	45	181	-	-	-	-	186	40	-	204	-	-
Fountain	202	30	190	64	74	50	46	142	-	-	-	-	150	38	-	161	-	-
Fountain Twp.	202	19	193	85	47	60	52	138	-	-	-	-	161	30	-	171	-	-
Harmony	663	97	599	209	222	155	98	489	-	-	-	-	451	141	-	527	-	-
Harmony Twp.	216	22	177	58	62	54	44	133	-	-	-	-	138	38	-	163	-	-
Holt Twp.	153	28	137	37	45	48	37	100	-	-	-	-	104	33	-	114	-	-
Jordan Twp.	211	32	196	78	60	52	47	148	-	-	-	-	133	58	-	155	-	-

Persons registered
as of 7:00 a.m. election dayPersons registered
on election dayTotal number of
persons votingIR
BUSH AND
QUAYLEDEL
CLINTON AND
GOREIND
PEROT AND
STOCKDALEIR
TIMOTHY R.
DROOGSMADEL
TIMOTHY J. (TIM)
PENNYIR
DUANE
BENSONDEL
CONSUELO P.
STACYIR
GREGORY M.
DAVIDS

Lanesboro	529	67	453	142	149	156	102	342	—	—	—	—	386	64	—	395	—	—
Mabel	453	72	410	119	161	125	87	311	—	—	—	—	279	122	—	334	—	—
Newburg Twp.	253	44	223	39	106	77	44	176	—	—	—	—	133	86	—	175	—	—
Ostrander	170	33	166	64	70	29	40	121	—	—	—	—	118	42	—	137	—	—
Pilot Mound Twp.	184	27	178	75	58	44	40	137	—	—	—	—	139	38	—	152	—	—
Preble Twp.	140	26	121	26	53	41	17	100	—	—	—	—	81	38	—	108	—	—
Preston W-1	281	51	266	74	107	80	44	219	—	—	—	—	206	57	—	237	—	—
Preston W-2	631	76	535	197	192	141	110	414	—	—	—	—	432	95	—	474	—	—
Preston Twp.	140	21	131	47	36	48	17	112	—	—	—	—	118	13	—	123	—	—
Spring Valley W-1	696	157	636	228	262	137	154	476	—	—	—	—	488	146	—	582	—	—
Spring Valley W-2	632	149	613	198	233	171	136	466	—	—	—	—	440	165	—	548	—	—
Spring Valley Twp.	338	77	315	104	96	113	69	243	—	—	—	—	237	74	—	276	—	—
Sumner Twp.	260	56	255	94	77	80	53	196	—	—	—	—	205	42	—	220	—	—
Whalan	69	9	55	18	14	19	11	41	—	—	—	—	34	19	—	45	—	—
Wykoff	321	35	288	109	114	62	67	213	—	—	—	—	212	70	—	254	—	—
York Twp.	205	31	194	80	68	43	45	144	—	—	—	—	141	46	—	156	—	—
County: Totals:	10,274	1,681	9,283	3,124	3,391	2,633	1,973	7,169	—	—	—	—	7,004	2,141	—	7,992	—	—

MOWER

Bennington Twp.	112	12	100	25	41	28	19	81	—	—	—	—	74	25	—	83	—	—
Clayton Twp.	111	6	98	19	59	20	12	85	—	—	—	—	80	18	—	81	—	—
Frankford Twp.	232	30	213	71	77	61	52	161	—	—	—	—	183	28	—	187	—	—
Grand Meadow	593	75	518	166	196	148	107	402	—	—	—	—	436	79	—	446	—	—
Grand Meadow Twp.	204	14	179	57	61	58	26	147	—	—	—	—	137	37	—	150	—	—
Le Roy	530	66	483	128	234	119	80	388	—	—	—	—	321	145	—	407	—	—
Le Roy Twp.	242	23	197	58	82	55	28	166	—	—	—	—	137	59	—	153	—	—
Lodi Twp.	157	15	149	48	50	48	15	134	—	—	—	—	114	34	—	125	—	—
Pleasant Valley	162	25	154	47	54	53	26	127	—	—	—	—	105	49	—	124	—	—
Racine	206	40	205	94	51	58	64	135	—	—	—	—	151	49	—	182	—	—
Racine Twp.	264	49	252	110	75	65	63	187	—	—	—	—	191	54	—	218	—	—
Sargeant	48	4	40	10	13	17	7	33	—	—	—	—	26	14	—	35	—	—
Sargeant Twp.	184	20	145	51	48	46	33	112	—	—	—	—	87	55	—	109	—	—
Taopi	46	6	44	9	24	10	1	43	—	—	—	—	32	12	—	36	—	—
County: Totals:	3,091	385	2,777	893	1,065	786	533	2,201	—	—	—	—	2,074	658	—	2,336	—	—

OLMSTED

Chatfield	671	85	576	227	186	158	135	434	—	—	—	—	429	139	—	486	—	—
Dover	231	27	191	84	51	55	52	139	—	—	—	—	132	58	—	157	—	—
Dover Twp.	271	32	222	89	64	64	68	153	—	—	—	—	161	59	—	189	—	—
Elmira Twp.	216	29	195	74	65	55	40	154	—	—	—	—	138	52	—	162	—	—
Eyota	840	110	694	294	186	198	188	493	—	—	—	—	486	192	—	554	—	—
Eyota Twp.	313	32	280	129	66	72	67	210	—	—	—	—	202	66	—	224	—	—
Orion Twp.	316	58	307	105	96	101	86	220	—	—	—	—	208	94	—	260	—	—
Quincy Twp.	211	24	186	70	60	51	42	141	—	—	—	—	117	61	—	149	—	—
Viola Twp.	340	46	299	108	88	90	78	217	—	—	—	—	200	93	—	234	—	—
County: Totals:	3,409	443	2,950	1,180	862	844	756	2,161	—	—	—	—	2,073	814	—	2,415	—	—

WINONA

St. Charles	1,666	311	1,337	536	452	325	358	945	—	—	—	—	900	393	—	1,062	—	—
St. Charles Twp.	310	32	235	106	62	65	73	162	—	—	—	—	176	54	—	199	—	—
Saratoga Twp.	241	54	217	93	68	51	62	147	—	—	—	—	146	61	—	170	—	—
County: Totals:	2,217	397	1,789	735	582	441	493	1,254	—	—	—	—	1,222	508	—	1,431	—	—
District 31B Total	18,991	2,906	16,799	5,932	5,900	4,704	3,755	12,785	—	—	—	—	12,373	4,121	—	14,174	—	—
% Of Voters			100	35.31	35.12	28.00	22.35	76.11	—	—	—	—	73.65	24.53	—	84.37	—	—
District 31 Total	39,476	5,589	35,030	13,572	11,502	9,491	8,573	25,819	—	—	—	—	23,294	10,792	—	—	—	—
% Of Voters			100	38.74	32.83	27.09	24.47	73.71	—	—	—	—	66.50	30.81	—	—	—	—

DISTRICT 32A
County
WINONA
Precinct

	VOTER REGISTRATION			PRESIDENT AND VICE-PRESIDENT			U.S. REP. DIST. 1			STATE SENATOR		STATE REP.	
	Persons registered as of 7:00 a.m. election day	Persons registered on election day	Total number of persons voting	IR BUSH AND QUAYLE	DFL CLINTON AND GORE	IND PEROT AND STOCKDALE	IR TIMOTHY R. DROOGSMA	DFL TIMOTHY T. PENNY		IR GREG ABNET	DFL STEVEN MORSE	IR PAUL DOUBLE	DFL GENE PELOWSKI, JR.
Elba	134	14	108	21	60	27	13	94	—	25	81	25	81
Elba Twp.	164	21	144	47	59	32	26	115	—	60	79	36	99
Goodview P-1	834	125	727	268	291	159	224	491	—	286	430	255	464
Goodview P-2	953	213	732	253	275	193	223	497	—	309	409	251	465
Minneiska	55	7	49	8	19	21	14	34	—	20	29	16	30
Minnesota City	176	26	117	29	49	34	35	78	—	45	69	37	77
Mount Vernon Twp.	215	15	176	53	68	55	45	130	—	69	105	55	117
Rollingstone	441	57	359	122	157	78	91	267	—	130	224	127	230
Rollingstone Twp.	756	121	669	262	233	170	213	450	—	317	341	244	412
Whitewater Twp.	115	9	101	32	37	28	17	84	—	42	57	26	70
Winona W-1 P-1	856	131	593	195	263	123	160	420	—	226	361	195	384
Winona W-1 P-2	1,809	496	1,330	520	520	273	441	799	—	514	712	469	763
Winona W-1 P-3	1,347	218	861	326	340	184	319	489	—	366	449	323	477
Winona W-1 P-4	763	92	620	247	233	134	202	405	—	241	371	221	384
Winona W-2 P-1	850	160	752	241	338	165	227	511	—	279	457	242	486
Winona W-2 P-2	1,055	200	825	282	319	208	214	596	—	286	524	247	561
Winona W-2 P-3	991	170	756	213	346	186	203	538	—	249	493	223	514
Winona W-2 P-4	1,258	341	939	295	433	196	287	614	—	316	590	283	617
Winona W-3 P-1	1,153	351	864	266	407	173	215	594	—	267	558	215	593
Winona W-3 P-2	2,985	475	1,227	330	620	264	314	814	—	363	794	327	769
Winona W-3 P-3	828	224	640	222	295	114	170	430	—	225	383	195	402
Winona W-3 P-4	868	195	675	232	271	161	197	455	—	252	410	226	431
Winona W-4 P-1	931	185	734	191	337	194	184	538	—	264	454	191	510
Winona W-4 P-2	837	202	696	175	309	197	158	522	—	212	469	182	491
Winona W-4 P-3	783	246	719	157	346	206	166	538	—	228	473	204	492
Winona W-4 P-4	1,209	232	1,124	511	380	222	404	703	—	500	610	422	679
Winona Twp.	593	57	491	220	161	107	169	318	—	221	265	212	272
County: Totals:	22,959	4,583	17,028	5,718	7,166	3,904	4,931	11,524	—	6,312	10,197	5,449	10,870
District 32A Total	22,959	4,583	17,028	5,718	7,166	3,904	4,931	11,524	—	6,312	10,197	5,449	10,870
% Of Voters			100	33.58	42.08	22.93	28.96	67.68	—	37.07	59.88	32.00	63.84

	VOTER REGISTRATION			PRESIDENT AND VICE-PRESIDENT			U.S. REP. DIST. 1				STATE SENATOR		STATE REP.	
	Persons registered as of 7:00 a.m. election day	Persons registered on election day	Total number of persons voting	IR BUSH AND QUAYLE	DFL CLINTON AND GORE	IND PEROT AND STOCKDALE	IR TIMOTHY R. DROOGSMA	DFL TIMOTHY J. (TIM) PENNY			IR GREG ABNET	DFL STEVEN MORSE	IR VIRGIL J. JOHNSON	DFL JANICE DALEY
DISTRICT 32B County FILLMORE														
Precinct														
Norway Twp.	234	24	161	47	59	50	38	118	—	—	71	86	64	89
Peterson	200	24	148	58	55	31	39	105	—	—	55	91	62	83
Rushford	900	148	764	227	345	181	157	595	—	—	275	474	347	403
Rushford Village	408	60	376	127	127	116	103	269	—	—	174	190	183	186
County: Totals:	1,742	256	1,449	459	586	378	337	1,087	—	—	575	841	656	761
HOUSTON														
Black Hammer Twp.	149	32	161	46	49	59	30	130	—	—	89	71	95	64
Brownsville	274	46	263	58	113	81	50	204	—	—	112	142	135	116
Brownsville Twp.	229	39	209	51	87	64	48	154	—	—	100	103	109	93
Caledonia P-1	761	107	694	261	244	173	197	483	—	—	345	342	496	193
Caledonia P-2	972	133	850	290	320	221	201	634	—	—	434	405	591	243
Caledonia Twp.	328	39	307	107	90	95	86	216	—	—	173	132	228	77
Crooked Creek Twp.	166	21	148	47	47	47	43	102	—	—	88	58	99	46
Eitzen	147	12	130	67	35	27	34	93	—	—	72	57	99	29
Hokah	391	66	359	130	127	91	86	258	—	—	184	173	193	155
Hokah Twp.	318	52	304	102	128	66	86	210	—	—	170	131	179	115
Houston	661	84	565	223	188	140	156	392	—	—	248	304	403	147
Houston Twp.	282	42	268	105	84	75	73	191	—	—	141	126	190	74
Jefferson Twp.	80	4	67	27	20	20	15	50	—	—	25	39	47	18
La Crescent P-1	1,170	177	1,094	430	405	225	343	715	—	—	586	492	631	419
La Crescent P-2	1,259	315	1,206	455	475	256	330	833	—	—	580	627	655	501
La Crescent P-3	357	103	329	140	133	52	121	194	—	—	151	170	177	138
La Crescent Twp.	921	172	936	393	305	223	341	577	—	—	515	417	530	380
Mayville Twp.	250	33	227	64	88	67	51	171	—	—	122	103	159	65
Money Creek Twp.	251	45	238	72	74	89	64	170	—	—	112	124	155	78
Mound Prairie Twp.	309	64	304	122	92	84	106	191	—	—	168	130	178	120
Sheldon Twp.	169	21	152	72	49	30	59	90	—	—	90	61	114	36
Spring Grove	710	99	677	223	266	176	151	506	—	—	252	403	431	222
Spring Grove Twp.	253	47	260	82	93	74	69	189	—	—	124	131	165	91
Union Twp.	187	35	175	74	53	40	45	121	—	—	89	79	109	57
Wilmington Twp.	291	37	285	115	66	101	103	180	—	—	169	115	224	60
Winnebago Twp.	154	23	148	49	48	48	33	114	—	—	70	78	93	53
Yucatan Twp.	194	44	191	48	65	73	50	134	—	—	89	100	89	95
County: Totals:	11,233	1,892	10,547	3,853	3,744	2,697	2,971	7,302	—	—	5,278	5,113	6,574	3,685
WINONA														
Altura	228	18	191	67	60	56	60	127	—	—	93	91	111	74
Dakota	250	41	195	67	78	47	40	148	—	—	72	121	90	96
Dresbach Twp.	237	50	208	74	70	60	64	136	—	—	97	105	115	82
Fremont Twp.	220	27	193	83	52	53	68	124	—	—	107	85	121	70
Hart Twp.	191	34	166	57	62	40	49	114	—	—	84	79	86	75
Hillsdale Twp.	418	133	336	108	123	94	117	210	—	—	161	169	173	148

Horner Twp.	927	154	745	272	244	217	258	474	-	-	-	-	329	407	-	415	305	-
Lewiston	788	94	677	279	240	148	178	491	-	-	-	-	293	377	-	398	272	-
New Hartford Twp.	458	97	431	137	159	128	128	298	-	-	-	-	238	193	-	206	216	-
Norton	351	35	289	98	93	90	96	187	-	-	-	-	151	137	-	154	133	-
Pleasant Hill Twp.	308	50	266	112	70	78	96	163	-	-	-	-	138	125	-	162	100	-
Richmond Twp.	442	71	376	115	139	117	111	283	-	-	-	-	161	212	-	197	176	-
Stockton	330	63	268	85	84	99	81	185	-	-	-	-	97	169	-	156	106	-
Ulica	124	17	95	34	34	25	28	67	-	-	-	-	39	56	-	46	48	-
Ulica Twp.	360	50	310	118	100	88	97	208	-	-	-	-	147	156	-	157	148	-
Warren Twp.	343	43	286	102	91	87	110	175	-	-	-	-	144	138	-	142	140	-
Wilson Twp.	812	108	628	266	183	175	225	392	-	-	-	-	330	283	-	382	225	-
Wiscovy Twp.	257	22	189	58	77	46	49	136	-	-	-	-	83	105	-	77	110	-
County: Totals:	7,044	1,107	5,849	2,132	1,959	1,648	1,855	3,898	-	-	-	-	2,764	3,008	-	3,188	2,524	-
District 32B Total	20,019	3,255	17,845	6,444	6,289	4,723	5,163	12,287	-	-	-	-	8,617	8,962	-	10,418	6,970	-
% Of Voters			100	36.11	35.24	26.47	28.93	68.85	-	-	-	-	48.29	50.22	-	58.38	39.06	-
District 32 Total	42,978	7,838	34,873	12,162	13,455	8,627	10,094	23,811	-	-	-	-	14,929	19,159	-	-	-	-
% Of Voters			100	34.88	38.58	24.74	28.95	68.28	-	-	-	-	42.81	54.94	-	-	-	-

DISTRICT 33A
County
HENNEPIN

Precinct

Corcoran P-1	1,573	275	1,491	577	450	453	-	-	755	371	229	-	-	949	459	-	769	617	-
Corcoran P-2	1,390	250	1,298	445	383	457	-	-	610	328	231	-	-	769	447	-	605	581	-
Dayton P-1	563	111	499	170	173	153	-	-	229	140	74	-	-	278	185	-	204	245	-
Dayton P-2	428	63	381	86	160	134	-	-	158	148	36	-	-	174	182	-	125	230	-
Dayton P-3	1,574	210	1,471	513	466	481	-	-	685	403	273	-	-	849	516	-	653	685	-
Hassan Twp. P-1	1,211	201	1,145	399	352	374	-	-	588	274	181	-	-	666	408	-	517	562	-
Maple Grove P-1	2,633	287	2,366	820	881	650	-	-	1,063	715	425	-	-	1,518	719	-	1,015	1,136	-
Maple Grove P-3	2,617	336	2,372	879	827	652	-	-	1,101	685	403	-	-	1,490	755	-	1,067	1,090	-
Maple Grove P-5	2,226	417	2,219	1,022	612	575	-	-	1,234	511	328	-	-	1,587	522	-	1,280	742	-
Maple Grove P-6	1,939	188	1,717	681	541	484	-	-	844	444	305	-	-	1,168	452	-	883	688	-
Rogers P-1	462	98	411	138	138	132	-	-	203	116	48	-	-	235	150	-	165	225	-
Champlin W-1 P-2	1,404	266	1,244	392	452	393	-	-	544	392	203	-	-	658	482	-	485	630	-
Champlin W-2 P-1	725	201	785	308	254	220	-	-	373	205	159	-	-	515	222	-	378	327	-
Maple Grove P-11	1,845	276	1,637	590	576	461	-	-	766	461	275	-	-	1,042	499	-	745	717	-
County: Totals:	20,590	3,159	19,036	7,020	6,265	5,619	-	-	9,153	5,193	3,170	-	-	11,898	5,998	-	8,891	8,475	-
WRIGHT																			
Dayton	33	1	20	3	12	5	5	12	-	-	-	-	-	6	12	-	4	14	-
County: Totals:	33	1	20	3	12	5	5	12	-	-	-	-	-	6	12	-	4	14	-
District 33A Total	20,623	3,160	19,056	7,023	6,277	5,624	5	12	9,153	5,193	3,170	-	-	11,904	6,010	-	8,895	8,489	-
% Of Voters			100	36.85	32.94	29.51	0.03	0.06	48.03	27.25	16.64	-	-	62.47	31.54	-	46.68	44.55	-

	VOTER REGISTRATION			PRESIDENT AND VICE-PRESIDENT			U.S. REP. DIST. 2			U.S. REP. DIST. 6			STATE SENATOR		STATE REP.		
	Persons registered as of 7:00 a.m. election day	Persons registered on election day	Total number of persons voting	IR BUSH AND QUAYLE	DFL CLINTON AND GORE	IND PEROT AND STOCKDALE	IR CAL R. LUDEMAN	DFL DAVID MINGE	IR ROD GRAMS	DFL CERRY SIKORSKI	IND DEAN BARKLEY		IR PAT MCGOWAN	DFL HARVEY GUTTMANN	IR WARREN LIMMER	DFL DAN CAIN	LIB BRAD EICHSTAEDT
DISTRICT 33B																	
County																	
HENNEPIN																	
Precinct																	
Maple Grove P-2	2,330	286	2,066	665	802	586	—	—	883	647	341	—	1,219	733	—	944	101
Maple Grove P-4	2,005	236	1,822	731	620	455	—	—	883	534	282	—	1,212	526	—	1,042	35
Maple Grove P-7	1,641	272	1,492	521	604	358	—	—	661	495	227	—	917	489	—	779	50
Maple Grove P-8	1,963	297	1,737	596	634	495	—	—	810	525	263	—	1,114	515	—	902	62
Maple Grove P-9	1,259	157	1,141	386	452	292	—	—	517	354	184	—	717	360	—	599	44
Maple Grove P-10	1,548	286	1,412	533	503	371	—	—	685	404	191	—	870	438	—	735	36
Plymouth P-15	1,851	179	1,716	726	578	402	—	—	867	454	278	—	1,111	483	—	1,016	51
Plymouth P-16	1,580	167	1,475	683	479	297	—	—	814	359	216	—	1,014	386	—	874	46
Maple Grove P-12	1,687	296	1,566	594	488	480	—	—	777	431	231	—	1,027	452	—	859	29
Maple Grove P-13	1,692	324	1,504	557	562	378	—	—	716	461	202	—	961	462	—	761	31
Plymouth P-19	1,966	460	1,961	732	770	444	—	—	877	613	302	—	1,162	661	—	1,041	66
Plymouth P-20	1,723	286	1,696	628	706	343	—	—	736	553	282	—	975	591	—	877	42
County: Totals:	21,245	3,246	19,588	7,352	7,198	4,901	—	—	9,226	5,830	2,999	—	12,299	6,096	—	10,429	593
District 33B Total	21,245	3,246	19,588	7,352	7,198	4,901	—	—	9,226	5,830	2,999	—	12,299	6,096	—	10,429	593
% Of Voters			100	37.53	36.75	25.02	—	—	47.10	29.76	15.31	—	62.79	31.12	—	53.24	3.03
District 33 Total	41,868	6,406	38,644	14,375	13,475	10,525	5	12	18,379	11,023	6,169	—	24,203	12,106	—	—	—
% Of Voters			100	37.20	34.87	27.24	0.01	0.03	47.56	28.52	15.96	—	62.63	31.33	—	—	—

	VOTER REGISTRATION			PRESIDENT AND VICE-PRESIDENT			U.S. REP. DIST. 2			U.S. REP. DIST. 6			STATE SENATOR		STATE REP.		
	Persons registered as of 7:00 a.m. election day	Persons registered on election day	Total number of persons voting	IR BUSH AND QUAYLE	DFL CLINTON AND GORE	IND PEROT AND STOCKDALE	IR CAL R. LUDEMAN	DFL DAVID MINGE	IR ROD GRAMS	DFL CERRY SIKORSKI	IND DEAN BARKLEY		IR GEN OLSON	DFL JACKIE JOHNSTON	IR STEVE SMITH	DFL KIM ISENBERG	
DISTRICT 34A																	
County																	
HENNEPIN																	
Precinct																	
Greenfield P-1	921	150	805	309	233	261	—	—	398	205	116	—	407	362	—	368	391
Hanover P-1	179	39	184	59	55	64	—	—	73	53	40	—	82	88	—	70	101
Independence P-1	1,892	227	1,688	704	469	487	—	—	913	373	251	—	1,040	586	—	941	634
Minnetrista P-1	2,305	392	2,150	866	636	623	1,168	736	—	—	—	—	1,409	678	—	1,234	810
Mound P-1	648	108	563	207	206	148	—	—	251	161	110	—	339	196	—	332	200
Mound P-3	1,868	410	1,637	523	579	519	—	—	645	552	258	—	849	717	—	846	725
Mound P-4	1,010	170	897	310	310	274	—	—	391	279	149	—	517	340	—	486	369
Mound P-5	1,158	168	1,026	338	393	287	—	—	427	339	162	—	573	410	—	531	432

Rockford P-1	185	60	158	45	57	58	—	—	59	53	30	—	—	66	85	—	50	93	—
Spring Park P-1	1,013	244	874	334	325	209	—	—	388	287	112	—	—	466	354	—	418	394	—
St. Bonifacius P-1	674	90	578	187	178	208	261	250	—	—	—	—	—	339	216	—	253	291	—
Mound P-2a/P-2b	569	119	518	148	201	168	—	43	146	142	83	—	—	255	243	—	245	237	—
Mound P-6a/P-6b	832	146	751	206	329	212	98	123	164	175	114	—	—	376	340	—	328	395	—
County Totals:	13,254	2,323	11,829	4,236	3,971	3,516	1,580	1,152	3,855	2,619	1,425	—	—	6,718	4,615	—	6,102	5,072	—
WRIGHT																			
Delano	1,681	354	1,493	542	546	385	651	687	—	—	—	—	—	768	632	—	673	717	—
Franklin Twp	1,534	229	1,446	511	479	441	657	681	—	—	—	—	—	775	634	—	646	518	—
Hanover	348	98	380	131	121	123	—	—	190	91	65	—	—	203	161	—	176	176	—
Rockford	1,166	347	1,042	285	419	324	357	532	—	—	—	—	—	401	580	—	310	666	—
Rockford Twp	1,954	310	1,796	617	559	607	770	794	—	—	—	—	—	823	888	—	736	956	—
County Totals:	6,681	1,338	6,157	2,086	2,124	1,880	2,435	2,694	190	91	65	—	—	2,970	2,895	—	2,541	3,033	—
District 34A Total	19,935	3,661	17,986	6,322	6,095	5,396	4,015	3,846	4,045	2,710	1,490	—	—	9,688	7,510	—	8,643	8,105	—
% Of Voters			100	35.15	33.89	30.00	22.32	21.38	22.49	15.07	8.28	—	—	53.86	41.75	—	48.05	45.06	—

	VOTER REGISTRATION			PRESIDENT AND VICE-PRESIDENT			U.S. REP. DIST. 2			U.S. REP. DIST. 6			STATE SENATOR		STATE REP.	
	Persons registered as of 7:00 a.m. election day	Persons registered on election day	Total number of persons voting	IR BUSH AND QUAYLE	DFL CLINTON AND GORE	IND PEROT AND STOCKDALE	IR CAL R. LUDEMAN	DFL DAVID MINGE	IR ROD GRAMS	DFL DEBBY SIKORSKI	IND DEAN BARKLEY	IR GEN OLSON	DFL JACKIE JOHNSTON	IR TODD VAN DELLEN	DFL CAROLE HELLIWELL	
DISTRICT 34B																
County																
HENNEPIN																
Precinct																
Long Lake P-1	1,289	243	1,164	421	412	325	—	—	482	383	201	—	—	625	482	—
Loretto P-1	213	82	264	111	94	57	—	—	147	52	45	—	—	137	104	—
Maple Plain P-1	1,155	258	1,049	344	394	298	—	—	476	315	162	—	—	535	457	—
Medina P-1	2,283	279	2,098	897	581	598	—	—	1,086	430	425	—	—	1,262	744	—
Orono P-1	1,229	124	1,085	523	295	257	—	—	538	243	242	—	—	726	307	—
Orono P-3	1,413	171	1,242	513	406	312	—	—	580	367	227	—	—	779	427	—
Orono P-4	1,491	228	1,329	580	381	356	—	—	644	363	235	—	—	837	444	—
Plymouth P-1	1,611	303	1,584	731	455	389	—	—	797	357	318	—	—	938	549	—
Plymouth P-2	2,032	190	1,794	815	583	382	—	—	905	428	352	—	—	1,141	560	—
Plymouth P-5	1,908	155	1,638	758	480	391	—	—	850	387	309	—	—	1,040	517	—
Plymouth P-6	1,520	161	1,399	628	498	261	—	—	658	363	302	—	—	837	484	—
Plymouth P-8	1,152	333	1,229	428	483	309	—	—	507	395	212	—	—	594	547	—
Plymouth P-9	1,278	575	1,390	475	515	382	—	—	581	446	208	—	—	650	621	—
Plymouth P-10	2,880	423	2,832	1,227	927	657	—	—	1,338	757	530	—	—	1,572	993	—
Plymouth P-13	1,761	348	1,789	836	525	419	—	—	938	452	294	—	—	1,072	591	—
County Totals:	23,215	3,873	21,886	9,287	7,029	5,393	—	—	10,527	5,738	4,062	—	—	12,745	7,827	—
District 34B Total	23,215	3,873	21,886	9,287	7,029	5,393	—	—	10,527	5,738	4,062	—	—	12,745	7,827	—
% Of Voters			100	42.43	32.12	24.64	—	—	48.10	26.22	18.56	—	—	58.23	35.76	—
District 34 Total	43,150	7,534	39,872	15,609	13,124	10,789	4,015	3,846	14,572	8,448	5,552	—	—	22,433	15,337	—
% Of Voters			100	39.15	32.92	27.06	10.07	9.65	36.55	21.19	13.92	—	—	56.26	38.47	—

**DISTRICT 35A
County
CARVER**

Precinct

	Persons registered as of 7:00 a.m. election day	Persons registered on election day	Total number of persons voting	IR BUSH AND QUAYLE	DFL CLINTON AND GOPE	IND PEROT AND STOCKDALE	IR TIMOTHY R. DROOGSMA	DFL TIMOTHY J. (TIM) PENNY	IR CAL R. LUDEMAN	DFL DAVID MINGE	IR TERRY JOHNSTON	DFL JIM DALY	IR CAROL MOLNAU	DFL LARRY D. BODAHL	
Benton Twp.	560	58	476	198	116	158	—	—	272	157	—	—	277	188	—
Camden Twp.	521	58	451	175	127	139	—	—	241	163	—	—	250	176	—
Carver	463	82	421	87	178	149	—	—	149	206	—	—	169	228	—
Chaska W-1	1,755	318	1,584	522	540	497	—	—	675	729	—	—	777	738	—
Chaska W-2	1,967	428	1,666	500	662	487	—	—	658	791	—	—	803	778	—
Chaska W-3	1,664	347	1,322	419	498	377	—	—	510	630	—	—	591	654	—
Chaska W-4	1,660	376	1,515	528	553	419	—	—	640	683	—	—	740	688	—
Chaska Twp.	121	9	93	39	20	34	—	—	46	37	—	—	49	41	—
Cologne	353	39	305	91	126	76	—	—	117	145	—	—	120	166	—
Dahlgren Twp.	800	74	667	224	185	246	—	—	327	272	—	—	381	267	—
Hancock Twp.	216	8	171	81	43	45	—	—	96	57	—	—	85	83	—
Laketown Twp.	1,393	228	1,140	524	305	297	—	—	653	363	—	—	695	395	—
Mayer	281	44	266	108	70	83	—	—	142	101	—	—	158	102	—
New Germany	213	24	184	82	40	60	—	—	106	48	—	—	123	53	—
San Francisco Twp.	454	56	404	111	136	153	—	—	163	196	—	—	171	221	—
Waconia W-1	1,249	159	1,044	404	347	288	—	—	536	385	—	—	574	414	—
Waconia W-2	1,139	164	927	328	314	274	—	—	453	348	—	—	489	383	—
Waconia Twp.	853	77	697	300	172	217	—	—	377	252	—	—	402	279	—
County: Totals:	15,662	2,549	13,333	4,721	4,432	3,999	—	—	6,161	5,563	—	—	6,854	5,854	—

LE SUEUR

Derrynane Twp.	390	23	276	65	105	101	48	222	—	—	—	—	72	190	—
Sharon Twp.	404	51	330	116	106	103	100	228	—	—	—	—	152	171	—
Tyrone Twp.	411	21	330	103	131	94	76	246	—	—	—	—	125	196	—
County: Totals:	1,205	95	936	284	342	298	224	696	—	—	—	—	349	557	—

SCOTT

Belle Plaine	1,686	276	1,488	447	610	415	—	—	626	741	—	—	509	960	—
Belle Plaine Twp.	396	49	354	112	108	128	—	—	155	158	—	—	156	192	—
Blakeley Twp.	270	36	247	86	60	97	—	—	120	107	—	—	98	145	—
Helena Twp.	685	95	621	240	184	193	—	—	329	245	—	—	309	302	—
St. Lawrence Twp.	243	35	228	64	76	87	—	—	90	124	—	—	119	102	—
County: Totals:	3,280	491	2,938	949	1,038	920	—	—	1,320	1,375	—	—	1,191	1,701	—

SIBLEY

Faxon Twp.	224	26	195	43	80	69	—	—	66	112	—	—	58	134	—
County: Totals:	224	26	195	43	80	69	—	—	66	112	—	—	58	134	—

District 35A Total	20,371	3,161	17,402	5,997	5,892	5,286	224	696	7,547	7,050	—	—	8,452	8,246	—
% Of Voters			100	34.46	33.86	30.38	1.29	4.00	43.37	40.51	—	—	48.57	47.39	—

**DISTRICT 35B
County
SCOTT**
Precinct

Jackson Twp.	690	111	565	166	208	181	—	—	235	263	—	249	294	—	196	352	—
Jordan P-1	679	110	622	194	231	185	—	—	274	297	—	266	340	—	319	289	—
Jordan P-2	783	139	663	177	282	188	—	—	245	346	—	253	386	—	283	349	—
Louisville Twp.	501	73	455	191	107	156	—	—	221	182	—	242	199	—	174	272	—
Prior Lake P-1	1,660	289	1,545	586	506	438	—	—	772	607	—	901	578	—	718	773	—
Prior Lake P-2	1,393	332	1,260	410	461	375	—	—	555	562	—	620	582	—	540	672	—
Prior Lake P-3	1,582	388	1,479	534	506	418	—	—	678	624	—	762	649	—	657	754	—
Prior Lake P-4	845	179	824	296	268	260	—	—	408	331	—	456	334	—	357	440	—
Prior Lake P-5	1,496	361	1,494	603	421	456	—	—	788	524	—	883	552	—	741	697	—
Sand Creek Twp.	812	108	688	257	222	201	—	—	301	320	—	337	334	—	321	351	—
Shakopee P-1	1,186	145	1,041	307	439	275	—	—	390	544	—	422	586	—	329	684	—
Shakopee P-2	1,077	153	919	272	398	234	—	—	331	500	—	371	521	—	260	637	—
Shakopee P-3	1,695	400	1,545	513	536	484	—	—	654	736	—	714	787	—	526	965	—
Shakopee P-4	1,821	364	1,694	580	581	517	—	—	737	769	—	814	832	—	598	1,056	—
Shakopee P-5	1,248	132	1,106	336	411	348	—	—	450	545	—	473	603	—	351	735	—
Spring Lake Twp.	1,791	332	1,719	675	458	570	768	859	—	—	—	1,006	654	—	889	767	—
County: Totals:	19,259	3,616	17,619	6,097	6,035	5,286	768	859	7,039	7,150	—	8,769	8,231	—	7,259	9,793	—
District 35B Total	19,259	3,616	17,619	6,097	6,035	5,286	768	859	7,039	7,150	—	8,769	8,231	—	7,259	9,793	—
% Of Voters			100	34.60	34.25	30.00	4.36	4.88	39.95	40.58	—	49.77	46.72	—	41.20	55.58	—
District 35 Total	39,630	6,777	35,021	12,094	11,927	10,572	992	1,555	14,586	14,200	—	17,221	16,477	—	—	—	—
% Of Voters			100	34.53	34.06	30.19	2.83	4.44	41.65	40.55	—	49.17	47.05	—	—	—	—

**DISTRICT 36A
County
DAKOTA**
Precinct

Apple Valley P-1	1,776	273	1,653	596	622	428	1,036	512	—	—	—	936	634	—	1,014	567	—
Apple Valley P-2	1,827	334	1,674	623	606	429	1,002	536	—	—	—	926	653	—	962	629	—
Apple Valley P-3	1,597	216	1,461	528	559	366	911	442	—	—	—	807	577	—	833	550	—
Apple Valley P-4	1,892	359	1,777	614	697	457	1,059	586	—	—	—	944	744	—	978	713	—

Apple Valley P-5	3,046	365	2,648	1,133	808	694	1,892	585	—	—	—	—	1,740	779	—	1,766	772	—
Apple Valley P-6	1,752	318	1,628	631	575	414	980	470	—	—	—	—	905	580	—	929	573	—
Apple Valley P-8	1,764	291	1,670	567	658	434	965	551	—	—	—	—	861	685	—	846	730	—
Apple Valley P-9	2,026	247	1,895	688	653	536	1,239	540	—	—	—	—	1,116	685	—	1,087	740	—
Apple Valley P-11	2,752	496	2,622	964	955	689	1,587	846	—	—	—	—	1,447	1,028	—	1,459	1,036	—
Apple Valley P-12	971	262	1,008	332	378	295	601	328	—	—	—	—	522	404	—	535	395	—
Lakeville P-7	901	143	822	278	301	238	487	278	—	—	—	—	415	368	—	465	327	—
County: Totals:	20,304	3,304	18,858	6,954	6,812	4,980	11,759	5,674	—	—	—	—	10,619	7,137	—	10,874	7,032	—
District 36A Total	20,304	3,304	18,858	6,954	6,812	4,980	11,759	5,674	—	—	—	—	10,619	7,137	—	10,874	7,032	—
% Of Voters			100	36.88	36.12	26.41	62.36	30.09	—	—	—	—	56.31	37.85	—	57.66	37.29	—

DISTRICT 36B
County
DAKOTA

Precinct

	Persons registered as of 7:00 a.m. election day	Persons registered on election day	Total number of persons voting	IR BUSH AND QUAYLE	DFL CLINTON AND GORE	IND PEROT AND STOCKDALE	IR JIM RAMSTAD	DFL PAUL MANDELL					IR DAVE KNUTSON	DFL DAVE GABRIELSON		IR CONNIE MORRISON		
Burnsville P-5	3,421	782	2,925	1,079	1,120	705	1,849	822	—	—	—	—	1,725	1,009	—	2,343	—	—
Burnsville P-8	3,333	461	2,849	1,087	1,039	705	1,847	790	—	—	—	—	1,734	941	—	2,287	—	—
Burnsville P-9	3,480	795	2,981	1,092	1,134	737	1,759	920	—	—	—	—	1,590	1,132	—	2,223	—	—
Burnsville P-10	2,881	502	2,661	962	1,034	649	1,684	748	—	—	—	—	1,550	955	—	2,098	—	—
Burnsville P-12	2,271	690	1,943	637	723	561	1,130	616	—	—	—	—	979	799	—	1,473	—	—
Burnsville P-13	2,911	493	2,668	1,063	846	739	1,775	703	—	—	—	—	1,580	922	—	2,146	—	—
Burnsville P-11	2,422	471	2,125	682	799	648	1,181	735	—	—	—	—	1,099	884	—	1,669	—	—
County: Totals:	20,719	4,194	18,152	6,582	6,695	4,744	11,225	5,334	—	—	—	—	10,257	6,642	—	14,239	—	—
District 36B Total	20,719	4,194	18,152	6,582	6,695	4,744	11,225	5,334	—	—	—	—	10,257	6,642	—	14,239	—	—
% Of Voters			100	36.26	36.88	26.13	61.84	29.39	—	—	—	—	56.51	36.59	—	78.44	—	—
District 36 Total	41,023	7,498	37,010	13,536	13,507	9,724	22,984	11,008	—	—	—	—	20,876	13,779	—	—	—	—
% Of Voters			100	36.57	36.50	26.27	62.10	29.74	—	—	—	—	56.41	37.23	—	—	—	—

DISTRICT 37A
County
DAKOTA

Precinct

Castle Rock Twp.	890	109	778	225	272	270	244	477	—	—	—	—	456	301	—	439	303	—
------------------	-----	-----	-----	-----	-----	-----	-----	-----	---	---	---	---	-----	-----	---	-----	-----	---

Coates	103	24	112	33	36	41	—	—	56	47	—	—	48	58	—	74	35	—
Douglas Twp.	369	55	347	133	117	92	95	238	—	—	—	—	192	139	—	212	123	—
Empire Twp.	792	117	703	249	239	204	—	—	426	226	—	—	450	234	—	432	227	—
Eureka Twp.	809	138	634	272	229	241	277	413	—	—	—	—	417	308	—	391	302	—
Farmington P-1	1,382	245	1,186	361	498	317	—	—	681	431	—	—	704	456	—	634	488	—
Farmington P-2	865	139	775	249	316	199	—	—	449	257	—	—	461	291	—	427	297	—
Greenville Twp.	349	47	313	96	131	80	73	224	—	—	—	—	164	134	—	156	136	—
Hampton	196	38	186	58	71	54	46	122	—	—	—	—	93	88	—	111	68	—
Hampton Twp.	468	77	425	162	119	141	121	262	—	—	—	—	244	157	—	282	124	—
Marshan Twp. P-1	667	76	586	162	222	195	—	—	283	254	—	—	301	257	—	330	218	—
Marshan Twp. P-2	72	17	66	23	20	20	17	44	—	—	—	—	32	30	—	37	22	—
Miesville	93	9	83	24	44	13	12	66	—	—	—	—	47	32	—	54	26	—
New Trier	54	12	47	8	20	18	10	34	—	—	—	—	19	25	—	31	12	—
Nininger Twp.	484	69	438	129	162	143	—	—	244	169	—	—	266	145	—	301	112	—
Northfield W-3 P-4	36	1	36	8	21	7	—	28	—	—	—	—	12	24	—	17	19	—
Randolph	202	31	177	54	69	50	42	126	—	—	—	—	87	85	—	106	63	—
Randolph Twp.	267	45	256	80	80	92	70	171	—	—	—	—	132	119	—	152	95	—
Rosemount P-1	1,095	298	1,197	483	384	340	—	—	776	332	—	—	629	499	—	714	408	—
Rosemount P-2	985	245	933	269	379	272	—	—	456	380	—	—	384	497	—	480	391	—
Rosemount P-3	1,066	117	861	310	351	204	—	—	489	308	—	—	422	406	—	535	291	—
Rosemount P-4	1,169	313	1,140	363	420	355	—	—	661	401	—	—	488	611	—	648	435	—
Rosemount P-5	1,098	162	887	269	321	285	—	—	495	326	—	—	439	411	—	526	320	—
Sciota Twp.	135	23	136	54	36	44	35	95	—	—	—	—	83	47	—	82	46	—
Vermillion	289	48	264	86	100	76	—	—	133	111	—	—	145	110	—	164	90	—
Vermillion Twp.	700	106	623	176	237	202	—	—	317	242	—	—	363	225	—	415	177	—
Waterford Twp.	308	38	275	99	94	73	62	201	—	—	—	—	160	104	—	160	103	—
County Totals:	14,943	2,599	13,484	4,415	4,988	4,028	1,112	2,501	5,466	3,484	—	—	7,238	5,793	—	7,910	4,931	—
GOODHUE																		
Cannon Falls P-1	653	160	705	199	291	196	156	529	—	—	—	—	330	342	—	407	257	—
Cannon Falls P-2	1,001	386	1,038	304	431	281	221	790	—	—	—	—	494	494	—	564	413	—
Cannon Falls Twp.	801	119	682	213	275	169	153	498	—	—	—	—	353	297	—	377	262	—
Dennison	97	11	93	16	51	24	19	71	—	—	—	—	38	50	—	43	45	—
Leon Twp.	510	92	491	146	181	141	102	372	—	—	—	—	247	218	—	288	177	—
Stanton Twp.	545	134	525	162	186	154	120	390	—	—	—	—	277	231	—	312	186	—
Warsaw Twp.	346	26	306	77	120	100	85	215	—	—	—	—	153	144	—	159	133	—
County Totals:	3,953	928	3,840	1,117	1,535	1,065	856	2,865	—	—	—	—	1,892	1,776	—	2,150	1,473	—
District 37A Total	18,896	3,527	17,324	5,532	6,523	5,093	1,968	5,366	5,466	3,484	—	—	9,130	7,569	—	10,060	6,404	—
% Of Voters		100		31.93	37.65	29.40	11.36	30.97	31.55	20.11	—	—	52.70	43.69	—	58.07	36.97	—

DISTRICT 37B
County
DAKOTA

Precinct
Farmington P-3
Lakeville P-1

	VOTER REGISTRATION			PRESIDENT AND VICE-PRESIDENT			U.S. REP. DIST. 1		U.S. REP. DIST. 3		STATE SENATOR		STATE REP.	
	Persons registered as of 7:00 a.m. election day	Persons registered on election day	Total number of persons voting	IR BUSH AND QUATLE	DFL CLINTON AND GORE	IND PEROT AND STOCKDALE	IR TIMOTHY R. DROOGSMA	DFL TIMOTHY J. (TIM) PENNY	IR JIM RAMSTAD	DFL PAUL MANDELL	IR PATRICIA "PAT" PARISEAU	DFL LYNETTE MULVIHILL	IR BILL MACKLIN	DFL JANET LEKSON
Farmington P-3	1,231	279	1,182	403	417	357	—	—	693	397	570	562	604	490
Lakeville P-1	2,287	253	2,044	605	795	614	—	—	1,131	734	891	1,072	1,189	786

Lakeville P-2	1,423	285	1,358	459	443	446	—	—	832	417	—	—	648	663	—	856	455	—
Lakeville P-3	1,615	401	1,489	604	480	398	—	—	955	400	—	—	760	653	—	850	563	—
Lakeville P-4	2,429	51	2,435	957	812	658	—	—	1,615	647	—	—	1,247	1,075	—	1,519	801	—
Lakeville P-5	3,034	1,010	3,357	1,286	1,117	942	—	—	2,053	1,020	—	—	1,518	1,679	—	1,837	1,288	—
Lakeville P-6	2,460	403	2,093	681	820	581	—	—	1,137	782	—	—	808	1,209	—	1,010	957	—
Lakeville P-8	1,197	354	1,105	325	387	386	—	—	579	419	—	—	459	592	—	521	508	—
County: Totals:	15,676	3,036	15,063	5,320	5,271	4,382	—	—	8,995	4,816	—	—	6,901	7,505	—	8,386	5,848	—
SCOTT																		
Cedar Lake Twp.	1,031	168	978	313	322	326	282	654	—	—	—	—	437	486	—	496	431	—
Credit River Twp.	1,836	347	1,763	613	562	567	—	—	1,093	537	—	—	881	771	—	1,001	659	—
Elko	147	38	148	26	50	72	19	124	—	—	—	—	45	96	—	50	94	—
New Market	162	21	117	33	49	30	25	86	—	—	—	—	43	64	—	58	54	—
New Market Twp.	1,252	243	1,162	370	401	382	386	729	—	—	—	—	538	582	—	634	489	—
County: Totals:	4,428	817	4,168	1,355	1,384	1,377	712	1,593	1,093	537	—	—	1,944	1,999	—	2,239	1,727	—
District 37B Total	20,104	3,853	19,231	6,675	6,655	5,759	712	1,593	10,088	5,353	—	—	8,845	9,504	—	10,625	7,575	—
% Of Voters			100	34.71	34.61	29.95	3.70	8.28	52.46	27.84	—	—	45.99	49.42	—	55.25	39.39	—
District 37 Total	39,000	7,380	36,555	12,207	13,178	10,852	2,680	6,959	15,554	8,837	—	—	17,975	17,073	—	—	—	—
% Of Voters			100	33.39	36.05	29.69	7.33	19.04	42.55	24.17	—	—	49.17	46.70	—	—	—	—

	VOTER REGISTRATION			PRESIDENT AND VICE-PRESIDENT				U.S. REP. DIST. 3				STATE SENATOR		STATE REP.	
	Persons registered as of 7:00 a.m. election day	Persons registered on election day	Total number of persons voting	IR BUSH AND QUAYLE	DFL CLINTON AND GORE	IND PEROT AND STOCKDALE	IR JIM RAMSTAD	DFL PAUL MANDELL				IR ART SEABERG	DFL DEANNA WIENER	IR TIM COMMERS	DFL AL BACHEL, JR.
DISTRICT 38A															
County															
DAKOTA															
Precinct															
Burnsville P-1	2,777	444	2,433	879	950	585	1,484	781	—	—	—	1,033	1,275	1,216	1,049
Eagan P-1	1,496	251	1,320	480	502	327	795	411	—	—	—	635	615	663	542
Eagan P-2	1,278	387	998	280	468	243	474	425	—	—	—	332	588	374	515
Eagan P-3	1,277	325	1,014	325	427	252	566	335	—	—	—	420	522	465	457
Eagan P-4	1,294	260	1,043	312	438	285	546	405	—	—	—	373	617	411	542
Eagan P-5	1,594	354	1,294	413	528	338	728	463	—	—	—	491	738	579	595
Eagan P-6	1,666	300	1,452	468	615	356	821	536	—	—	—	554	829	617	731
Eagan P-7	1,983	413	1,813	671	670	467	1,123	584	—	—	—	802	919	927	747
Eagan P-8	1,712	465	1,491	520	607	350	873	494	—	—	—	597	801	716	633
Eagan P-10	1,532	211	1,353	502	526	318	834	438	—	—	—	568	754	692	593
Lilydale	597	65	518	235	201	76	370	120	—	—	—	275	222	324	160
Mendota	125	23	114	21	62	26	41	57	—	—	—	34	68	34	66
Mendota Heights P-2	1,489	130	1,356	510	591	251	869	412	—	—	—	659	644	756	524
Mendota Heights P-3	1,229	146	1,065	345	479	232	627	374	—	—	—	484	548	539	468
Mendota Heights P-4	1,408	166	1,314	490	546	273	773	456	—	—	—	621	642	674	571
Mendota Heights P-5	979	227	1,053	411	398	233	686	300	—	—	—	545	470	616	381
County: Totals:	22,436	4,167	19,631	6,862	8,008	4,612	11,610	6,591	—	—	—	8,423	10,252	9,603	8,574
District 38A Total	22,436	4,167	19,631	6,862	8,008	4,612	11,610	6,591	—	—	—	8,423	10,252	9,603	8,574
% Of Voters			100	34.95	40.79	23.49	59.14	33.57	—	—	—	42.91	52.22	48.92	43.68

DISTRICT 38B
County
DAKOTA
Precinct

	VOTER REGISTRATION			PRESIDENT AND VICE-PRESIDENT			U.S. REP. DIST. 3		STATE SENATOR			STATE REP.	
	Persons registered as of 7:00 a.m. election day	Persons registered on election day	Total number of persons voting	IR BUSH AND QUAYLE	DFL CLINTON AND GORE	IND PEROT AND STOCKDALE	IR JIM RAMSTAD	DFL PAUL MANDELL	IR ART SEABERG	DFL DEANNA WIENER	IR TIM PAWLENTY	DFL LINDA ROTHER	CP JAMES RUSSELL MCMAHON
Apple Valley P-7	1,447	284	1,234	417	454	355	740	367	496	644	559	569	16
Apple Valley P-10	1,005	220	1,030	395	385	247	676	282	428	548	511	457	7
Burnsville P-6	965	151	812	326	282	198	538	227	399	378	421	333	14
Eagan P-9	2,289	442	1,957	738	746	461	1,230	584	866	993	991	843	28
Eagan P-11	2,238	479	2,261	876	849	526	1,500	614	990	1,177	1,212	936	18
Eagan P-12	1,521	294	1,232	451	465	313	762	366	556	621	595	542	19
Eagan P-13	1,231	132	1,069	323	471	266	566	412	398	630	434	559	21
Eagan P-14	1,817	303	1,555	524	618	407	905	525	585	902	694	759	26
Eagan P-15	1,618	297	1,417	516	524	371	873	429	627	741	714	618	20
Eagan P-16	1,967	233	1,715	612	654	438	1,099	508	722	936	861	778	23
Eagan P-17	1,925	432	1,911	632	780	483	1,145	619	753	1,063	926	872	20
Eagan P-18	1,084	197	1,024	398	374	242	606	333	426	536	483	466	15
Eagan P-19	1,431	161	1,240	455	447	328	802	357	549	653	649	535	12
Eagan P-20	1,242	180	1,126	409	416	285	694	341	482	599	560	506	14
County: Totals:	21,780	3,805	19,583	7,072	7,465	4,920	12,136	5,964	8,277	10,421	9,610	8,773	253
District 38B Total	21,780	3,805	19,583	7,072	7,465	4,920	12,136	5,964	8,277	10,421	9,610	8,773	253
% Of Voters			100	36.11	38.12	25.12	61.97	30.45	42.27	53.21	49.07	44.80	1.29
District 38 Total	44,216	7,972	39,214	13,934	15,473	9,532	23,746	12,555	16,700	20,673			
% Of Voters			100	35.53	39.46	24.31	60.55	32.02	42.59	52.72			

DISTRICT 39A
County
DAKOTA
Precinct

	VOTER REGISTRATION			PRESIDENT AND VICE-PRESIDENT			U.S. REP. DIST. 3		U.S. REP. DIST. 4		STATE SENATOR		STATE REP.	
	Persons registered as of 7:00 a.m. election day	Persons registered on election day	Total number of persons voting	IR BUSH AND QUAYLE	DFL CLINTON AND GORE	IND PEROT AND STOCKDALE	IR JIM RAMSTAD	DFL PAUL MANDELL	IR IAN MAITLAND	DFL BRUCE F. VENTO	IR LORI ERICKSON	DFL JAMES P. METZEN	IR DUNCAN BAIRD	DFL THOMAS W. PUGH
Inver Grove Hgts. P-9	1,228	336	967	239	489	231	417	449			393	519	272	593
Inver Grove Hgts. P-10	722	197	647	214	293	139	323	241			278	313	222	344
Mendota Heights P-1	2,137	182	1,932	723	807	389	1,169	644			990	852	883	941
S. St. Paul W-1 P-1	441	85	386	86	186	113			92	241	162	212	94	269
S. St. Paul W-1 P-2	2,419	357	2,130	524	1,105	487			627	1,253	839	1,191	519	1,461
S. St. Paul W-1 P-3	1,787	199	1,623	488	742	378			584	884	720	851	487	1,050

Sunfish Lake	322	27	290	163	86	40	217	55	—	—	—	—	185	95	—	200	81	—
W. St. Paul W-1 P-1	1,381	251	1,229	272	650	298	—	—	353	735	—	—	485	691	—	303	826	—
W. St. Paul W-1 P-2	1,143	189	1,105	264	587	235	—	—	342	644	—	—	458	584	—	312	711	—
W. St. Paul W-1 P-3	1,440	237	843	225	453	157	—	—	243	498	—	—	324	470	—	232	539	—
W. St. Paul W-2 P-1	1,259	199	1,030	244	525	252	—	—	301	598	—	—	435	545	—	289	656	—
W. St. Paul W-2 P-2	1,489	162	1,303	356	665	274	—	—	458	746	—	—	564	679	—	392	826	—
W. St. Paul W-2 P-3	1,589	243	1,387	419	762	190	—	—	494	776	—	—	595	720	—	433	854	—
W. St. Paul W-3 P-1	1,130	212	1,288	330	721	226	—	—	408	751	—	—	581	668	—	361	838	—
W. St. Paul W-3 P-2	1,695	154	1,415	533	583	290	—	—	705	620	—	—	805	566	—	609	735	—
W. St. Paul W-3 P-3	1,466	186	1,299	449	592	252	—	—	584	619	—	—	691	554	—	512	697	—
County Totals:	21,648	3,216	18,874	5,529	9,246	3,951	2,126	1,389	5,191	8,365	—	—	8,505	9,510	—	6,120	11,421	—
District 39A Total	21,648	3,216	18,874	5,529	9,246	3,951	2,126	1,389	5,191	8,365	—	—	8,505	9,510	—	6,120	11,421	—
% Of Voters			100	29.29	48.99	20.93	11.26	7.36	27.50	44.32	—	—	45.06	50.39	—	32.43	60.51	—

	VOTER REGISTRATION			PRESIDENT AND VICE-PRESIDENT			U.S. REP. DIST. 3		U.S. REP. DIST. 4		STATE SENATOR		STATE REP.	
	Persons registered as of 7:00 a.m. election day	Persons registered on election day	Total number of persons voting	IR BUSH AND QUAYLE	DFL CLINTON AND GORE	IND PEROT AND STOCKDALE	IR JIM RAMSTAD	DFL PAUL MANDELL	IR IAN MAITLAND	DFL BRUCE F. VENTO	IR LORI ERICKSON	DFL JAMES P. METZEN	IR JOY VANDERWERT	DFL BOB MILBERT
DISTRICT 39B														
County														
DAKOTA														
Precinct														
Inver Grove Hghts.P-1	1,498	268	1,403	443	608	341	718	577	—	—	770	594	592	743
Inver Grove Hghts.P-2	1,857	331	1,594	497	610	464	851	610	—	—	830	688	737	734
Inver Grove Hghts.P-3	1,336	247	1,179	276	546	342	508	559	—	—	491	633	392	701
Inver Grove Hghts.P-4	2,170	411	2,053	470	983	585	910	990	—	—	888	1,109	685	1,270
Inver Grove Hghts.P-5	1,674	310	1,451	354	708	374	622	716	—	—	628	789	482	898
Inver Grove Hghts.P-6	615	92	552	145	277	122	236	269	—	—	241	296	175	347
Inver Grove Hghts.P-7	1,637	205	1,473	351	729	367	601	758	—	—	667	763	497	902
Inver Grove Hghts.P-8	1,404	163	1,254	372	511	360	680	480	—	—	662	565	564	641
S. St. Paul W-2 P-1	1,964	334	1,556	331	838	367	555	832	—	—	563	932	428	1,019
S. St. Paul W-2 P-2	2,218	281	1,818	439	957	406	—	—	525	1,085	724	1,046	509	1,192
S. St. Paul W-3 P-1	1,497	209	1,224	264	696	246	423	678	—	—	452	734	296	831
S. St. Paul W-3 P-2	2,471	349	1,970	392	1,106	451	716	1,106	—	—	720	1,208	539	1,336
County Totals:	20,341	3,200	17,527	4,334	8,569	4,425	6,820	7,575	525	1,085	7,636	9,357	5,896	10,614
District 39B Total	20,341	3,200	17,527	4,334	8,569	4,425	6,820	7,575	525	1,085	7,636	9,357	5,896	10,614
% Of Voters			100	24.73	48.89	25.25	38.91	43.22	3.00	6.19	43.57	53.39	33.64	60.56
District 39 Total	41,989	6,416	36,401	9,863	17,815	8,376	8,946	8,964	5,716	9,450	16,141	18,867	—	—
% Of Voters			100	27.10	48.94	23.01	24.58	24.63	15.70	25.96	44.34	51.83	—	—

DISTRICT 40A
County
HENNEPIN
Precinct

	VOTER REGISTRATION			PRESIDENT AND VICE-PRESIDENT			U.S. REP. DIST. 3			STATE SENATOR			STATE REP.		
	Persons registered as of 7:00 a.m. election day	Persons registered on election day	Total number of persons voting	IR BUSH AND QUAYLE	DFL CLINTON AND GORE	IND PEROT AND STOCKDALE	IR JIM RAMSTAD	DFL PAUL MANDELL			IR BARBARA J. MATTSON	DFL PHIL RIVENESS		IR JOYCE HENRY	DFL MARK P. MAHON
Bloomington W-4 P-1	1,515	317	1,145	350	516	269	590	451	—	—	465	626	—	529	533
Bloomington W-4 P-2	2,544	431	1,998	519	952	503	917	899	—	—	700	1,184	—	782	1,098
Bloomington W-4 P-3	2,533	319	2,166	630	1,022	501	1,100	921	—	—	868	1,235	—	1,024	1,051
Bloomington W-4 P-4	2,502	302	2,127	613	953	541	1,020	916	—	—	852	1,186	—	978	1,036
Bloomington W-4 P-5	1,863	243	1,552	450	710	376	768	668	—	—	621	866	—	709	748
Bloomington W-4 P-6	2,334	276	1,962	597	904	431	1,023	789	—	—	811	1,071	—	960	899
Richfield W-1 P-4	2,635	305	2,347	763	1,055	507	1,267	904	—	—	1,050	1,177	—	1,182	994
Richfield W-1 P-5	2,639	519	2,075	644	966	440	1,029	848	—	—	925	1,018	—	1,012	880
Richfield W-2 P-6	2,438	328	2,050	635	935	454	1,055	812	—	—	825	1,113	—	970	962
County Totals:	21,003	3,040	17,422	5,201	8,013	4,022	8,769	7,208	—	—	7,117	9,476	—	8,146	8,201
District 40A Total	21,003	3,040	17,422	5,201	8,013	4,022	8,769	7,208	—	—	7,117	9,476	—	8,146	8,201
% Of Voters			100	29.85	45.99	23.09	50.33	41.37	—	—	40.85	54.39	—	46.76	47.07

DISTRICT 40B
County
HENNEPIN
Precinct

	VOTER REGISTRATION			PRESIDENT AND VICE-PRESIDENT			U.S. REP. DIST. 4			STATE SENATOR			STATE REP.		
	Persons registered as of 7:00 a.m. election day	Persons registered on election day	Total number of persons voting	IR BUSH AND QUAYLE	DFL CLINTON AND GORE	IND PEROT AND STOCKDALE	IR JIM RAMSTAD	DFL PAUL MANDELL			IR BARBARA J. MATTSON	DFL PHIL RIVENESS		IR KATHLEEN A. BLATZ	DFL ROBERT MEYERS, JR.
Bloomington W-1 P-7	1,845	204	1,629	594	638	385	962	524	—	—	772	746	—	1,024	462
Bloomington W-1 P-8	1,851	223	1,645	514	700	418	938	807	—	—	790	802	—	1,068	511
Bloomington W-1 P-9	2,254	383	1,748	496	815	428	872	711	—	—	773	865	—	926	662
Bloomington W-1 P-10	2,988	534	2,439	922	968	522	1,513	737	—	—	1,324	976	—	1,626	642
Bloomington W-1 P-14	1,884	160	1,642	514	681	434	967	562	—	—	777	798	—	1,078	481
Bloomington W-2 P-26	1,594	152	1,417	475	571	362	801	510	—	—	731	614	—	811	487
Bloomington W-3 P-11	1,482	143	1,306	505	520	285	855	385	—	—	702	558	—	898	334
Bloomington W-3 P-18	2,749	309	2,354	868	926	542	1,493	709	—	—	1,287	966	—	1,483	733
Bloomington W-3 P-19	2,424	260	2,078	666	940	451	1,170	757	—	—	959	1,029	—	1,245	712
Bloomington W-3 P-20	2,114	135	1,860	637	766	447	1,146	579	—	—	942	822	—	1,230	509

Bloomington W-4 P-30	832	77	751	268	320	180	413	284	—	—	—	—	339	385	—	460	243	—
Bloomington W-1 P-15	1,214	114	1,074	386	400	281	662	331	—	—	—	—	573	461	—	657	347	—
County: Totals:	23,231	2,694	19,943	6,845	8,245	4,695	11,792	6,696	—	—	—	—	9,969	9,022	—	12,506	6,123	—
District 40B Total	23,231	2,694	19,943	6,845	8,245	4,695	11,792	6,696	—	—	—	—	9,969	9,022	—	12,506	6,123	—
% Of Voters			100	34.32	41.34	23.54	59.13	33.58	—	—	—	—	49.99	45.24	—	62.71	30.70	—
District 40A Total	44,234	5,734	37,365	12,046	16,258	8,717	20,561	13,904	—	—	—	—	17,086	18,498	—	—	—	—
% Of Voters			100	32.24	43.51	23.33	55.03	37.21	—	—	—	—	45.73	49.51	—	—	—	—

DISTRICT 41A **County** **HENNEPIN**

Precinct

	Persons registered as of 7:00 a.m. election day	Persons registered on election day	Total number of persons voting	IR BUSH AND QUAYLE	DFL CLINTON AND GORE	IND PEROT AND STOCKDALE	IR CAL R. LUDEMAN	DFL DAVID MINGE	IR JIM RAMSTAD	DFL PAUL MANDELL	IR BILL BELANGER	DFL ROBBIE ZANKO	IR ALICE SEAGREN	DFL STEVE FERNLUND	
Bloomington W-1 P-12	1,771	187	1,617	628	632	348	—	—	1,036	468	—	—	919	607	—
Bloomington W-2 P-13	3,014	349	2,550	1,058	930	546	—	—	1,730	644	—	—	1,453	943	—
Bloomington W-2 P-16	2,498	381	2,126	822	764	526	—	—	1,439	527	—	—	1,224	751	—
Bloomington W-2 P-23	1,594	373	1,322	497	501	318	—	—	812	396	—	—	654	557	—
Bloomington W-2 P-27	2,004	393	1,751	678	662	401	—	—	1,135	495	—	—	935	667	—
Bloomington W-3 P-17	2,364	269	2,101	1,030	631	415	—	—	1,554	406	—	—	1,312	608	—
Bloomington W-3 P-21	1,222	94	1,107	431	390	276	—	—	798	247	—	—	666	386	—
Bloomington W-3 P-28	1,816	177	1,617	730	544	333	—	—	1,177	351	—	—	1,017	509	—
Bloomington W-1 P-29	1,917	260	1,662	551	703	397	—	—	979	548	—	—	830	708	—
Bloomington W-3 P-22	1,602	171	1,346	641	435	283	—	—	955	312	—	—	859	397	—
Eden Prairie P-15	1,310	273	1,164	465	404	290	—	—	818	267	—	—	662	398	—
Eden Prairie P-16	2,102	241	1,818	817	540	443	—	—	1,335	368	—	—	1,112	543	—
County: Totals:	23,214	3,167	20,181	8,348	7,136	4,554	—	—	13,768	5,029	—	—	11,643	7,074	—
District 41A Total	23,214	3,167	20,181	8,348	7,136	4,554	—	—	13,768	5,029	—	—	11,643	7,074	—
% Of Voters			100	41.37	35.36	22.57	—	—	68.22	24.92	—	—	57.69	35.05	—

DISTRICT 41B **County** **DAKOTA**

Precinct

	Persons registered as of 7:00 a.m. election day	Persons registered on election day	Total number of persons voting	IR BUSH AND QUAYLE	DFL CLINTON AND GORE	IND PEROT AND STOCKDALE	IR CAL R. LUDEMAN	DFL DAVID MINGE	IR JIM RAMSTAD	DFL PAUL MANDELL	IR BILL BELANGER	DFL ROBBIE ZANKO	IR KEN WOLF	DFL JANET WILLIAMS	
Burnsville P-2	1,848	393	1,630	598	595	421	—	—	990	502	—	—	753	761	—
Burnsville P-3	2,501	501	2,145	797	744	586	—	—	1,338	609	—	—	1,041	897	—

Burnsville P-4	1,857	338	1,553	468	623	450	—	—	903	519	—	—	686	771	—	726	748	—
Burnsville P-7	1,743	334	1,596	621	563	406	—	—	1,030	449	—	—	780	699	—	837	686	—
County: Totals:	7,949	1,566	6,924	2,484	2,525	1,863	—	—	4,261	2,079	—	—	3,260	3,128	—	3,473	3,064	—
HENNEPIN																		
Bloomington W-2 P-24	2,371	385	2,198	876	791	517	—	—	1,459	608	—	—	1,231	838	—	1,112	924	—
Bloomington W-2 P-25	2,222	290	1,990	1,060	588	327	—	—	1,437	414	—	—	1,278	574	—	1,227	620	—
Eden Prairie P-17	2,240	334	2,045	915	587	533	—	—	1,489	422	—	—	1,222	650	—	1,187	705	—
County: Totals:	6,833	1,009	6,233	2,851	1,966	1,377	—	—	4,385	1,444	—	—	3,731	2,062	—	3,526	2,249	—
SCOTT																		
Savage P-1	1,185	265	1,074	295	436	337	—	—	573	404	—	—	397	610	—	375	649	—
Savage P-2	1,682	345	1,554	507	560	473	—	—	907	492	—	—	634	795	—	647	813	—
Savage P-3	1,793	517	1,873	691	585	585	—	—	1,176	554	—	—	854	899	—	878	909	—
Savage P-4	1,704	592	1,959	684	665	593	—	—	1,234	571	—	—	903	922	—	916	923	—
County: Totals:	6,364	1,719	6,460	2,177	2,246	1,988	—	—	3,890	2,021	—	—	2,788	3,226	—	2,816	3,294	—
District 41B Total	21,146	4,294	19,617	7,512	6,737	5,228	—	—	12,536	5,544	—	—	9,779	8,416	—	9,815	8,607	—
% Of Voters			100	38.29	34.34	26.65	—	—	63.90	28.26	—	—	49.85	42.90	—	50.03	43.88	—
District 41 Total	44,360	7,461	39,798	15,860	13,873	9,782	—	—	26,304	10,573	—	—	21,422	15,490	—	—	—	—
% Of Voters			100	39.85	34.86	24.58	—	—	66.09	26.57	—	—	53.83	38.92	—	—	—	—

DISTRICT 42A
County
HENNEPIN

Precinct

	Persons registered as of 7:00 a.m. election day	Persons registered on election day	Total number of persons voting	IR BUSH AND QUAYLE	DFL CLINTON AND GORE	IND PEROT AND STOCKDALE	IR JIM RAMSTAD	DFL PAUL MANDELL	IR STEPHEN A. MORIARTY	DFL MARTIN OLAV SABO	IR ROY TERWILLIGER	DFL ROSEMARY KOSTICK	IR RON ERHARDT	DFL MATTHEW S. DANIELSON
Edina P-2	1,790	181	1,551	660	621	257	1,063	393	—	—	841	621	—	461
Edina P-3	1,811	116	1,574	749	462	351	1,226	246	—	—	1,059	447	—	339
Edina P-4	2,275	199	2,014	704	903	389	—	—	867	919	1,058	848	—	691
Edina P-5	1,666	116	1,478	783	418	270	1,186	221	—	—	1,032	399	—	272
Edina P-6	1,866	128	1,683	748	602	320	1,255	340	—	—	1,046	581	—	461
Edina P-7	1,823	119	1,631	698	579	348	1,138	407	—	—	933	636	—	482
Edina P-8	1,876	136	1,718	852	565	286	1,302	317	—	—	1,113	543	—	398
Edina P-9	1,944	176	1,674	674	678	309	1,101	480	—	—	890	716	—	607
Edina P-14	2,078	169	1,835	690	780	352	1,219	496	—	—	928	813	—	631
Edina P-16	2,078	215	1,838	821	708	297	1,303	423	—	—	970	752	—	572
Edina P-17	1,101	175	964	378	426	151	613	301	—	—	486	421	—	362
Edina P-18	1,650	210	1,448	614	605	210	959	382	—	—	745	576	—	470
Edina P-1a	1,612	266	1,565	666	560	326	1,058	391	—	—	884	584	—	478
Edina P-1b	2,278	219	1,945	953	627	345	1,479	359	—	—	1,250	600	—	452
County: Totals:	25,848	2,425	22,918	9,990	8,534	4,211	14,902	4,756	867	919	13,235	8,537	14,131	6,676
District 42A Total	25,848	2,425	22,918	9,990	8,534	4,211	14,902	4,756	867	919	13,235	8,537	14,131	6,676
% Of Voters			100	43.59	37.24	18.37	65.02	20.75	3.78	4.01	57.75	37.25	61.66	29.13

DISTRICT 42B
County
HENNEPIN**Precinct**

Eden Prairie P-6	1,610	244	1,486	549	529	398	996	373	—	—	—	786	597	—	1,123	—	—
Eden Prairie P-8	785	181	740	325	227	177	523	143	—	—	—	401	257	—	498	—	—
Edina P-10	1,863	139	1,574	774	496	301	1,267	234	—	—	—	1,091	422	—	1,231	—	—
Edina P-11	2,270	161	1,976	865	664	429	1,421	431	—	—	—	1,211	671	—	1,438	—	—
Edina P-12	1,864	141	1,675	840	518	309	1,273	314	—	—	—	1,082	524	—	1,280	—	—
Edina P-13	1,451	371	1,462	554	618	273	900	428	—	—	—	714	634	—	963	—	—
Edina P-15	2,180	263	1,885	969	550	353	1,487	300	—	—	—	1,290	525	—	1,426	—	—
Edina P-19	963	103	863	452	248	155	669	151	—	—	—	600	220	—	654	—	—
Eden Prairie P-7	2,057	347	1,721	738	504	468	1,202	414	—	—	—	997	597	—	1,320	—	—
Eden Prairie P-9	1,273	287	1,333	593	414	321	965	270	—	—	—	769	463	—	1,000	—	—
Eden Prairie P-10	1,639	192	1,498	595	478	410	1,042	342	—	—	—	897	512	—	1,175	—	—
Eden Prairie P-11	1,781	550	1,489	585	516	376	912	396	—	—	—	684	592	—	936	—	—
Eden Prairie P-12	1,851	379	1,655	650	593	401	1,107	422	—	—	—	902	651	—	1,260	—	—
Eden Prairie P-13	1,426	268	1,245	492	411	334	861	295	—	—	—	682	465	—	926	—	—
Eden Prairie P-14	1,334	139	1,196	504	380	304	848	265	—	—	—	724	404	—	957	—	—
County Totals:	24,347	3,765	21,798	9,485	7,146	5,009	15,473	4,778	—	—	—	12,830	7,534	—	16,187	—	—
District 42B Total	24,347	3,765	21,798	9,485	7,146	5,009	15,473	4,778	—	—	—	12,830	7,534	—	16,187	—	—
% Of Voters			100	43.51	32.78	22.98	70.98	21.92	—	—	—	58.86	34.56	—	74.26	—	—
District 42 Total	50,195	6,190	44,716	19,475	15,680	9,220	30,375	9,534	867	919	—	26,065	16,071	—	—	—	—
% Of Voters			100	43.55	35.07	20.62	67.93	21.32	1.94	2.06	—	58.29	35.94	—	—	—	—

DISTRICT 43A
County
CARVER**Precinct**

Chanhassen P-1	1,566	195	1,460	662	406	379	858	436	—	—	—	—	—	868	457	—	918	454	—
Chanhassen P-2	1,523	226	1,309	490	428	380	683	456	—	—	—	—	—	643	538	—	780	465	—
Chanhassen P-3	1,248	224	1,105	427	316	356	577	401	—	—	—	—	—	604	401	—	695	353	—
Chanhassen P-4	1,297	280	1,304	529	355	413	692	445	—	—	—	—	—	713	488	—	832	412	—
Chanhassen P-5	1,165	215	1,157	551	307	291	689	349	—	—	—	—	—	688	361	—	782	325	—

Chanhassen P-6	1,408	168	1,240	486	386	357	644	435	—	—	—	—	—	684	433	—	690	479	—
Victoria	1,651	266	1,539	619	444	464	869	510	—	—	—	—	—	841	557	—	1,012	437	—
County: Totals:	9,858	1,574	9,114	3,764	2,642	2,640	5,012	3,032	—	—	—	—	—	5,041	3,235	—	5,709	2,925	—
HENNEPIN																			
Eden Prairie P-2	1,738	203	1,634	669	562	397	—	—	1,100	421	—	—	—	812	639	—	851	646	—
Eden Prairie P-3	1,656	252	1,509	599	529	373	—	—	1,038	356	—	—	—	740	628	—	781	597	—
Eden Prairie P-4	1,567	246	1,351	570	426	345	—	—	934	318	—	—	—	712	531	—	735	503	—
Minnetonka Beach P-1	452	41	383	194	89	96	—	—	—	—	199	88	71	292	69	—	271	91	—
Orono P-2	1,113	178	988	422	295	263	—	—	—	—	469	265	157	592	298	—	567	320	—
Shorewood P-3	1,276	130	1,105	445	323	331	—	—	—	—	511	295	197	656	332	—	624	360	—
Shorewood P-4	144	11	125	59	28	35	—	—	—	—	68	32	22	85	33	—	81	32	—
Tonka Bay P-1	1,114	146	994	401	299	287	—	—	—	—	464	271	184	598	316	—	588	336	—
Eden Prairie P-1	1,522	181	1,386	603	438	330	—	—	974	329	—	—	—	770	482	—	801	487	—
Eden Prairie P-5	2,128	225	1,849	805	563	471	—	—	1,318	390	—	—	—	954	679	—	1,040	644	—
County: Totals:	12,710	1,613	11,324	4,767	3,552	2,928	—	—	5,364	1,814	1,711	951	631	6,211	4,007	—	6,339	4,016	—
District 43A Total	22,568	3,187	20,438	8,531	6,194	5,568	5,012	3,032	5,364	1,814	1,711	951	631	11,252	7,242	—	12,048	6,941	—
% Of Voters			100	41.74	30.31	27.24	24.52	14.84	26.25	8.88	8.37	4.65	3.09	55.05	35.43	—	58.95	33.96	—

DISTRICT 43B
County
HENNEPIN

Precinct

Deephaven P-1	1,339	90	1,135	533	345	249	—	—	—	—	562	275	210	863	229	—	660	404	—
Deephaven P-2	1,544	113	1,320	553	439	316	—	—	982	257	—	—	—	894	345	—	730	505	—
Deephaven P-3	71	3	60	25	21	14	—	—	44	14	—	—	—	41	16	—	35	20	—
Excelsior P-1	1,732	355	1,450	462	581	392	—	—	—	—	563	487	251	671	620	—	612	715	—
Greenwood P-1	509	56	471	241	127	97	—	—	—	—	234	121	73	347	103	—	280	165	—
Minnetonka W-1 P-A	1,691	168	1,531	541	586	385	—	—	1,004	400	—	—	—	747	620	—	741	690	—
Minnetonka W-3 P-C	1,364	142	1,256	508	454	284	—	—	872	295	—	—	—	678	449	—	645	538	—
Minnetonka W-3 P-D	2,237	210	1,960	839	660	443	—	—	1,417	423	—	—	1,204	593	—	—	1,094	758	—
Minnetonka W-4 P-A	1,298	244	1,098	406	417	272	—	—	724	296	—	—	—	572	391	—	509	493	—
Minnetonka W-4 P-B	1,999	211	1,757	654	676	413	—	—	1,174	456	—	—	—	912	661	—	826	806	—
Minnetonka W-4 P-C	1,739	191	1,564	606	564	385	—	—	1,054	390	—	—	—	821	563	—	786	673	—
Minnetonka W-4 P-D	1,648	149	1,474	582	565	316	—	—	1,064	333	—	—	—	828	517	—	864	544	—
Shorewood P-1	1,028	134	913	282	319	302	—	—	—	—	374	298	149	459	373	—	428	417	—
Shorewood P-2	2,151	192	1,877	855	528	476	—	—	—	—	938	463	348	1,247	513	—	1,088	670	—
Woodland P-1	377	35	333	180	80	70	—	—	278	30	—	—	—	252	52	—	210	94	—
Minnetonka W-3 P-E	1,601	161	1,427	563	534	322	—	—	1,032	313	—	—	—	831	492	—	695	624	—
Minnetonka W-4 P-E	1,319	137	1,204	458	451	279	—	—	860	283	—	—	—	630	454	—	653	489	—
County: Totals:	23,647	2,591	20,830	8,288	7,347	5,015	—	—	10,505	3,490	2,671	1,644	1,031	11,997	6,991	—	10,856	8,605	—
District 43B Total	23,647	2,591	20,830	8,288	7,347	5,015	—	—	10,505	3,490	2,671	1,644	1,031	11,997	6,991	—	10,856	8,605	—
% Of Voters			100	39.79	35.27	24.08	—	—	50.43	16.75	12.82	7.89	4.95	57.59	33.56	—	52.12	41.31	—
District 43 Total	46,215	5,778	41,268	16,819	13,541	10,583	5,012	3,032	15,869	5,304	4,382	2,595	1,662	23,249	14,233	—	—	—	—
% Of Voters			100	40.76	32.81	25.64	12.15	7.35	38.45	12.85	10.62	6.29	4.03	56.34	34.49	—	—	—	—

				VOTER REGISTRATION			PRESIDENT AND VICE-PRESIDENT			U.S. REP. DIST. 3		U.S. REP. DIST. 5		STATE SENATOR		STATE REP.	
				Persons registered as of 7:00 a.m. election day	Persons registered on election day	Total number of persons voting	IR BUSH AND QUAYLE	DFL CLINTON AND GORE	IND PEROT AND STOCKDALE	IR JIM RAMSTAD	DFL PAUL MANDELL	IR STEPHEN A. MORIARTY	DFL MARTIN OLAV SABO	IR HARRIETTE H. BURKHALTER	DFL TED A. MONDALE	IR CHUCK REDEPENNING	DFL STEVE KELLEY
DISTRICT 44A																	
County																	
HENNEPIN																	
Precinct																	
Hopkins P-1	1,439	377	1,225	364	556	301						442	606			490	628
Hopkins P-2	1,125	223	994	312	421	247						409	472			505	431
Hopkins P-3	1,446	358	1,242	373	596	265						441	611			498	617
Hopkins P-4	1,028	173	844	226	471	230						298	517			373	497
Hopkins P-5	723	183	659	163	342	147						222	357			268	340
Hopkins P-6	858	134	769	270	346	137						278	388			321	390
Hopkins P-7	709	131	615	162	314	132						190	320			206	334
Hopkins P-8a	1,083	386	915	278	378	248						303	465			335	485
Hopkins P-8b	1,033	356	913	298	390	209						345	407			370	424
Hopkins P-9	917	255	783	232	381	159						259	413			293	428
Minnetonka W-1 P-B	1,964	365	1,801	682	709	389				1,180	473					936	735
Minnetonka W-1 P-C	1,738	405	1,562	540	685	330				1,015	426					698	718
St. Louis Park W-3 P-1	1,865	234	1,656	432	896	310						528	899			573	915
St. Louis Park W-3 P-5	1,557	244	1,323	317	725	260						390	745		1,024	451	734
St. Louis Park W-4 P-1	1,834	391	1,662	503	795	356						583	869			626	884
St. Louis Park W-4 P-2	986	86	884	247	464	172						275	515			323	505
St. Louis Park W-4 P-3	1,700	171	1,488	391	860	221						438	902			489	874
County: Totals:	22,015	4,476	19,435	5,790	9,330	4,113				2,195	899	5,401	8,466		7,773	7,755	9,946
District 44A Total	22,015	4,476	19,435	5,790	9,330	4,113				2,195	899	5,401	8,466		7,773	7,755	9,946
% Of Voters			100	29.79	48.01	21.16				11.29	4.63	27.79	43.56		39.99	51.18	

				VOTER REGISTRATION			PRESIDENT AND VICE-PRESIDENT			U.S. REP. DIST. 3		U.S. REP. DIST. 5		STATE SENATOR		STATE REP.	
				Persons registered as of 7:00 a.m. election day	Persons registered on election day	Total number of persons voting	IR BUSH AND QUAYLE	DFL CLINTON AND GORE	IND PEROT AND STOCKDALE	IR JIM RAMSTAD	DFL PAUL MANDELL	IR STEPHEN A. MORIARTY	DFL MARTIN OLAV SABO	IR HARRIETTE H. BURKHALTER	DFL TED A. MONDALE	IR RICHARD HOAG	DFL GLORIA SEGAL
DISTRICT 44B																	
County																	
HENNEPIN																	
Precinct																	
St. Louis Park W-1 P-1	1,846	132	1,654	341	1,065	234						398	1,087			391	1,158
St. Louis Park W-1 P-2	1,412	143	1,273	325	672	267						365	742			370	832
St. Louis Park W-1 P-3	1,496	86	1,370	373	699	272						427	730			431	823
St. Louis Park W-1 P-4	1,116	130	996	272	513	204						311	536			302	612
St. Louis Park W-1 P-5	1,882	363	1,554	425	830	284						477	887			423	992
St. Louis Park W-2 P-1	2,615	355	2,132	652	1,093	369						763	1,121			747	1,189

St. Louis Park W-2 P-2	1,706	185	1,541	497	726	303	-	-	562	809	-	-	665	817	-	604	838	-
St. Louis Park W-2 P-3	926	103	816	222	413	168	-	-	262	463	-	-	341	450	-	310	463	-
St. Louis Park W-2 P-4	1,295	231	1,113	295	541	266	-	-	354	589	-	-	447	617	-	403	612	-
St. Louis Park W-2 P-5	1,884	313	1,592	362	971	230	-	-	399	980	-	-	449	1,046	-	400	1,010	-
St. Louis Park W-3 P-2	2,082	320	1,798	504	899	382	-	-	537	985	-	-	657	1,077	-	602	1,052	-
St. Louis Park W-3 P-3	1,239	158	1,137	308	586	230	-	-	339	671	-	-	395	704	-	355	697	-
St. Louis Park W-3 P-4	1,038	123	857	251	425	165	-	-	260	468	-	-	299	516	-	285	495	-
St. Louis Park W-4 P-4	994	109	927	237	506	178	-	-	272	548	-	-	313	591	-	264	614	-
St. Louis Park W-4 P-5	1,839	358	1,551	430	710	388	-	-	476	830	-	-	545	919	-	469	949	-
County: Totals:	23,370	3,109	20,311	5,494	10,649	3,940	-	-	6,202	11,446	-	-	7,211	12,254	-	6,356	12,336	-
District 44B Total	23,370	3,109	20,311	5,494	10,649	3,940	-	-	6,202	11,446	-	-	7,211	12,254	-	6,356	12,336	-
% Of Voters			100	27.05	52.43	19.40	-	-	30.54	56.35	-	-	35.50	60.33	-	31.29	60.74	-
District 44 Total	45,385	7,585	39,746	11,284	19,979	8,053	2,195	899	11,603	19,912	-	-	14,984	22,964	-	-	-	-
% Of Voters			100	28.39	50.27	20.26	5.52	2.26	29.19	50.10	-	-	37.70	57.78	-	-	-	-

DISTRICT 45A
County
HENNEPIN

Precinct

Minnetonka W-1 P-D	1,252	116	1,113	401	453	252	680	360	-	-	-	-	-	515	547	-	604	397	-
Minnetonka W-2 P-A	1,813	252	1,644	637	616	373	1,188	359	-	-	-	-	-	879	696	-	1,033	471	-
Minnetonka W-2 P-B	1,731	326	1,608	546	654	401	1,037	473	-	-	-	-	-	706	828	-	873	593	-
Minnetonka W-2 P-C	1,519	298	1,390	499	540	342	861	413	-	-	-	-	-	620	672	-	717	500	-
Minnetonka W-2 P-D	1,705	169	1,591	565	733	292	1,107	400	-	-	-	-	-	765	767	-	1,054	416	-
Minnetonka W-3 P-A	2,412	352	2,147	971	698	462	1,635	374	-	-	-	-	-	1,303	730	-	1,422	511	-
Minnetonka W-3 P-B	1,658	186	1,457	610	446	391	1,054	298	-	-	-	-	-	850	522	-	915	410	-
Plymouth P-3	1,437	180	1,317	626	400	277	-	-	-	-	695	292	251	828	433	-	897	304	-
Plymouth P-4	1,753	184	1,611	611	592	390	-	-	-	-	703	449	338	878	671	-	958	543	-
Plymouth P-7	1,445	169	1,349	471	535	335	-	-	-	-	561	454	240	614	666	-	681	520	-
Wayzata P-1	2,837	459	2,444	1,042	777	584	1,848	439	-	-	-	-	-	1,427	903	-	1,569	643	-
Minnetonka W-1 P-E	2,018	155	1,869	669	782	404	1,279	465	-	-	-	-	-	908	896	-	1,104	602	-
Minnetonka W-2 P-E	2,313	556	2,224	644	1,117	442	1,226	806	-	-	-	-	-	864	1,191	-	1,100	868	-
County: Totals:	23,893	3,402	21,764	8,292	8,343	4,945	11,915	4,387	-	-	1,959	1,195	829	11,157	9,522	-	12,927	6,778	-
District 45A Total	23,893	3,402	21,764	8,292	8,343	4,945	11,915	4,387	-	-	1,959	1,195	829	11,157	9,522	-	12,927	6,778	-
% Of Voters			100	38.10	38.33	22.72	54.75	20.16	-	-	9.00	5.49	3.81	51.26	43.75	-	59.40	31.14	-

**DISTRICT 45B
County
HENNEPIN****Precinct**

Golden Valley P-1	1,680	137	1,430	439	715	267	—	—	509	766	—	—	—	564	767	—	747	565	—
Golden Valley P-2	2,355	218	2,096	675	1,000	403	—	—	843	1,068	—	—	—	920	1,071	—	1,237	728	—
Golden Valley P-3	1,991	166	1,743	521	896	312	—	—	625	941	—	—	—	720	923	—	1,026	590	—
Golden Valley P-4	2,159	247	1,839	678	794	354	—	—	719	867	—	—	—	810	859	—	997	624	—
Golden Valley P-5	1,625	159	1,488	485	743	253	—	—	553	796	—	—	—	610	805	—	827	562	—
Golden Valley P-6	2,181	175	1,937	640	943	342	—	—	757	982	—	—	—	847	970	—	1,099	667	—
Golden Valley P-8	2,382	252	2,081	627	964	473	—	—	788	1,063	—	—	—	889	1,085	—	1,173	741	—
Medicine Lake P-1	305	39	275	73	115	86	—	—	—	—	87	97	66	115	149	—	167	90	—
Plymouth P-11	2,112	321	2,009	778	743	466	—	—	—	—	925	600	338	972	940	—	1,112	703	—
Plymouth P-12	1,942	254	1,804	769	588	439	—	—	—	—	820	462	388	972	732	—	1,183	462	—
Plymouth P-14	1,267	210	1,203	456	471	263	—	—	—	—	489	356	265	608	525	—	753	361	—
Plymouth P-17	1,120	294	1,083	338	461	278	—	—	—	—	411	384	181	421	586	—	538	428	—
Plymouth P-18	1,340	212	1,250	475	460	309	—	—	—	—	553	396	193	599	600	—	736	418	—
County: Totals:	22,459	2,684	20,238	6,954	8,893	4,245	—	—	4,794	6,483	3,285	2,295	1,431	9,047	10,012	—	11,595	6,939	—
District 45B Total	22,459	2,684	20,238	6,954	8,893	4,245	—	—	4,794	6,483	3,285	2,295	1,431	9,047	10,012	—	11,595	6,939	—
% Of Voters			100	34.36	43.94	20.98	—	—	23.69	32.03	16.23	11.34	7.07	44.70	49.47	—	57.29	34.29	—
District 45 Total	46,352	6,086	42,002	15,246	17,236	9,190	11,915	4,387	4,794	6,483	5,244	3,490	2,260	20,204	19,534	—	—	—	—
% Of Voters			100	36.30	41.04	21.88	28.37	10.44	11.41	15.43	12.49	8.31	5.38	48.10	46.51	—	—	—	—

**DISTRICT 46A
County
HENNEPIN****Precinct**

	Persons registered as of 7:00 a.m. election day	Persons registered on election day	Total number of persons voting	PRESIDENT AND VICE-PRESIDENT			U.S. REP. DIST. 5		STATE SENATOR		STATE REP.	
				IR BUSH AND QUAYLE	DFL CLINTON AND GORE	IND PEROT AND STOCKDALE	IR STEPHEN A. MORIARTY	DFL MARTIN OLAV SABO	IR BRIAN LOTHER	DFL EMER D. REICHGOTT	IR VI UNDERDAHL	DFL ANN H. REST
Crystal W-2 P-3	531	60	471	120	250	94	127	304	—	—	130	315
Crystal W-2 P-4	194	59	167	50	71	44	55	88	—	—	67	93
Crystal W-3 P-1	1,429	225	1,245	326	625	281	354	732	—	—	388	809
Crystal W-3 P-2	1,842	237	1,668	483	761	411	532	920	—	—	581	1,037
Crystal W-4 P-2	1,889	305	1,687	473	850	354	528	940	—	—	613	1,010
Golden Valley P-7	1,398	141	1,218	421	520	269	510	605	—	—	472	649
New Hope P-1	1,789	271	1,581	496	739	329	565	850	—	—	558	960

New Hope P-2	1,517	232	1,279	442	566	255	493	640	—	—	—	—	480	732	—	480	720	—
New Hope P-3n	1,164	124	1,027	334	433	248	414	518	—	—	—	—	411	578	—	414	564	—
New Hope P-3s	1,364	199	1,211	388	530	290	444	613	—	—	—	—	451	691	—	443	699	—
New Hope P-4	2,144	226	1,912	645	825	427	747	974	—	—	—	—	730	1,125	—	749	1,089	—
New Hope P-5	989	237	847	265	384	196	281	439	—	—	—	—	297	482	—	298	464	—
New Hope P-6e	1,511	332	1,248	393	576	245	367	626	—	—	—	—	427	649	—	411	653	—
New Hope P-7	1,329	137	1,161	395	468	292	480	547	—	—	—	—	513	595	—	494	598	—
New Hope P-8	1,244	194	1,009	320	476	211	339	553	—	—	—	—	392	560	—	381	552	—
New Hope P-8e	490	91	381	145	178	46	110	182	—	—	—	—	122	172	—	103	186	—
County: Totals:	20,824	3,070	18,112	5,696	8,252	3,992	6,346	9,531	—	—	—	—	6,632	10,399	—	6,478	10,398	—
District 46A Total	20,824	3,070	18,112	5,696	8,252	3,992	6,346	9,531	—	—	—	—	6,632	10,399	—	6,478	10,398	—
% Of Voters			100	31.45	45.56	22.04	35.04	52.62	—	—	—	—	36.62	57.41	—	35.77	57.41	—

DISTRICT 46B
County
HENNEPIN

Precinct

	VOTER REGISTRATION		PRESIDENT AND VICE-PRESIDENT			U.S. REP. DIST. 5			STATE SENATOR			STATE REP.	
	Persons registered as of 7:00 a.m. election day	Persons registered on election day	Total number of persons voting	IR BUSH AND QUAYLE	DFL CLINTON AND GORE	IND FEROT AND STOCKDALE	IR STEPHEN A. MORIARTY	DFL MARTIN OLAV SABO	IR BRIAN LOTHER	DFL EMBER D. REICHGOTT	IR DAVID MATHIAS	DFL LYNDON R. CARLSON	
Brooklyn Center P-8	1,904	234	1,596	485	729	363	561	850	—	—	—	—	—
Crystal W-1 P-1	1,959	288	1,727	549	766	394	628	878	—	—	—	—	—
Crystal W-1 P-2	1,656	306	1,442	439	659	340	512	765	—	—	—	—	—
Crystal W-2 P-1	1,574	200	1,381	381	680	307	436	780	—	—	—	—	—
Crystal W-2 P-2	1,731	195	1,519	508	679	325	569	794	—	—	—	—	—
Crystal W-3 P-3	602	67	547	149	250	142	160	339	—	—	—	—	—
Crystal W-4 P-1	2,023	280	1,751	494	799	444	555	990	—	—	—	—	—
Robbinsdale W-1 P-1	1,206	168	1,028	272	516	232	310	599	—	—	—	—	—
Robbinsdale W-1 P-2	1,229	185	1,080	348	497	221	372	586	—	—	—	—	—
Robbinsdale W-2 P-1	1,346	107	1,218	365	591	247	413	716	—	—	—	—	—
Robbinsdale W-2 P-2	1,376	115	1,228	416	530	266	464	627	—	—	—	—	—
Robbinsdale W-3 P-1	1,249	167	1,102	260	555	273	309	680	—	—	—	—	—
Robbinsdale W-3 P-2	1,047	144	859	218	484	145	225	502	—	—	—	—	—
Robbinsdale W-4 P-1	1,156	133	1,105	302	525	267	340	592	—	—	—	—	—
Robbinsdale W-4 P-2	1,226	143	1,082	271	522	277	340	618	—	—	—	—	—
New Hope P-5s	523	63	434	143	200	88	155	234	—	—	—	—	—
County: Totals:	21,807	2,795	19,099	5,600	8,986	4,331	6,349	10,550	—	—	—	—	—
District 46B Total	21,807	2,795	19,099	5,600	8,986	4,331	6,349	10,550	—	—	—	—	—
% Of Voters			100	29.32	47.05	22.68	33.24	55.24	—	—	—	—	—
District 46 Total	42,631	5,865	37,211	11,296	17,238	8,323	12,695	20,081	—	—	—	—	—
% Of Voters			100	30.36	46.33	22.37	34.12	53.97	—	—	—	—	—

DISTRICT 47A
County
HENNEPIN

Precinct

Brooklyn Park W-C P-1	1,658	114	1,296	415	565	298	—	—	542	459	188	—	—	581	666	—	487	754	—
Brooklyn Park W-C P-2	1,738	186	1,231	359	572	290	—	—	459	500	159	—	—	525	658	—	475	700	—
Brooklyn Park W-C P-3	1,936	168	1,290	328	652	293	—	—	417	584	167	—	—	441	808	—	375	862	—
Brooklyn Park W-C P-5	1,718	96	1,352	466	537	341	—	—	604	432	211	—	—	674	642	—	612	699	—
Brooklyn Park W-C P-6	2,043	112	1,528	412	647	460	—	—	607	554	253	—	—	684	801	—	568	909	—
Brooklyn Park W-C P-7	1,624	120	1,120	332	470	307	—	—	443	416	155	—	—	480	604	—	405	678	—
Brooklyn Park W-W P-1	1,729	124	1,371	415	570	368	—	—	556	488	189	—	—	616	706	—	537	779	—
Brooklyn Park W-W P-2	1,958	132	1,541	446	665	413	—	—	588	583	247	—	—	638	845	—	602	878	—
Brooklyn Park W-W P-3	1,184	84	960	319	376	260	—	—	421	341	116	—	—	469	458	—	392	518	—
Brooklyn Park W-W P-4	2,471	330	1,525	371	787	345	—	—	461	717	172	—	—	523	939	—	431	1,001	—
Brooklyn Park W-W P-5	1,810	219	1,262	340	598	305	—	—	446	540	148	—	—	447	738	—	384	788	—
Brooklyn Park W-W P-7	1,842	160	1,275	350	600	313	—	—	464	517	173	—	—	538	692	—	465	752	—
County: Totals:	21,711	1,845	15,751	4,553	7,039	3,993	—	—	6,008	6,131	2,178	—	—	6,616	8,557	—	5,733	9,318	—
District 47A Total	21,711	1,845	15,751	4,553	7,039	3,993	—	—	6,008	6,131	2,178	—	—	6,616	8,557	—	5,733	9,318	—
% Of Voters			100	28.91	44.69	25.35	—	—	38.14	38.92	13.83	—	—	42.00	54.33	—	36.40	59.16	—

DISTRICT 47B
County
HENNEPIN

Precinct

Brooklyn Center P-1	2,483	267	2,198	586	1,138	457	690	1,261	—	—	—	—	—	981	1,126	—	913	1,165	—
Brooklyn Center P-2	2,504	352	1,965	505	1,086	353	576	1,152	—	—	—	—	—	819	1,038	—	758	1,074	—
Brooklyn Center P-3	2,835	418	2,356	690	1,054	588	866	1,199	—	—	—	—	—	1,121	1,121	—	1,043	1,178	—
Brooklyn Center P-4	2,628	332	2,277	696	1,034	534	837	1,213	—	—	—	—	—	1,157	1,029	—	1,008	1,129	—
Brooklyn Center P-5	1,602	159	1,406	442	623	333	531	723	—	—	—	—	—	775	578	—	678	663	—
Brooklyn Center P-6	2,568	340	2,235	678	1,071	467	788	1,212	—	—	—	—	—	1,072	1,047	—	952	1,125	—
Brooklyn Center P-7	1,829	185	1,612	524	756	325	609	855	—	—	—	—	—	838	712	—	734	782	—
Brooklyn Park W-E P-1	1,052	136	862	240	376	234	—	—	341	299	154	—	—	410	400	—	353	432	—

Brooklyn Park W-E P-2	1,114	125	1,010	331	409	259	—	—	441	344	146	—	—	506	456	—	453	488	—
Brooklyn Park W-C P-8a	875	127	791	198	385	203	—	—	324	270	139	—	—	377	384	—	332	411	—
Brooklyn Park W-C P-8b	1,090	118	908	279	400	226	—	—	374	289	163	—	—	443	423	—	403	446	—
County: Totals:	20,580	2,559	17,620	5,169	8,332	3,979	4,897	7,615	1,480	1,202	602	—	—	8,499	8,314	—	7,627	8,893	—
District 47B Total	20,580	2,559	17,620	5,169	8,332	3,979	4,897	7,615	1,480	1,202	602	—	—	8,499	8,314	—	7,627	8,893	—
% Of Voters			100	29.34	47.29	22.58	27.79	43.22	8.40	6.82	3.42	—	—	48.23	47.19	—	43.29	50.47	—
District 47 Total	42,291	4,404	33,371	9,722	15,371	7,972	4,897	7,615	7,488	7,333	2,780	—	—	15,115	16,871	—	—	—	—
% Of Voters			100	29.13	46.06	23.89	14.67	22.82	22.44	21.97	8.33	—	—	45.29	50.56	—	—	—	—

DISTRICT 48A
County
HENNEPIN

Precinct

Brooklyn Park W-C P-4	743	149	775	291	296	187	—	—	326	260	125	—	—	374	357	—	372	352	—
Brooklyn Park W-E P-3	1,172	170	1,178	536	348	291	—	—	627	299	197	—	—	687	417	—	661	414	—
Brooklyn Park W-E P-4	1,664	227	1,476	424	640	387	—	—	560	497	245	—	—	547	789	—	531	783	—
Brooklyn Park W-E P-5	1,611	271	1,467	444	633	374	—	—	614	502	203	—	—	634	711	—	581	730	—
Brooklyn Park W-E P-6	1,863	270	1,714	549	674	476	—	—	724	552	289	—	—	720	839	—	681	838	—
Brooklyn Park W-E P-7	1,042	130	948	326	324	289	—	—	414	287	150	—	—	472	423	—	412	461	—
Brooklyn Park W-W P-6	928	145	804	227	345	230	—	—	320	280	132	—	—	346	397	—	308	407	—
Champlin W-1 P-1	952	223	824	264	309	245	—	—	334	298	122	—	—	304	460	—	328	446	—
Champlin W-2 P-2	2,175	365	1,940	668	702	558	—	—	855	621	295	—	—	867	922	—	945	881	—
Osseo P-1	457	55	400	140	159	96	—	—	197	120	57	—	—	166	209	—	155	207	—
Osseo P-2	634	94	498	166	215	114	—	—	223	165	76	—	—	198	272	—	196	279	—
Osseo P-3	484	114	417	122	184	107	—	—	160	137	71	—	—	175	233	—	149	256	—
Brooklyn Park W-E P-8	1,781	247	1,572	482	701	387	—	—	621	602	249	—	—	595	882	—	570	873	—
Champlin W-3 P-1	2,421	506	2,326	718	865	732	—	—	988	723	413	—	—	972	1,179	—	1,108	1,077	—
Champlin W-4 P-1	2,193	413	2,067	551	789	611	—	—	897	670	335	—	—	875	1,046	—	986	950	—
County: Totals:	20,120	3,379	18,406	6,008	7,184	5,084	—	—	7,860	6,013	2,959	—	—	7,932	9,136	—	7,983	8,954	—
District 48A Total	20,120	3,379	18,406	6,008	7,184	5,084	—	—	7,860	6,013	2,959	—	—	7,932	9,136	—	7,983	8,954	—
% Of Voters			100	32.64	39.03	27.62	—	—	42.70	32.67	16.08	—	—	43.09	49.64	—	43.37	48.65	—

DISTRICT 48B
County
ANOKA

Precinct

	Persons registered as of 7:00 a.m. election day	Persons registered on election day	Total number of persons voting	IR BUSH AND QUAYLE	DFL CLINTON AND GORE	IND PEROT AND STOCKDALE	IR IAN MAITLAND	DFL BRUCE F. VENTO	IR ROD GRAMS	DFL GERRY SIKORSKI	IND DEAN BARKLEY			IR LYLE CLEMENSEN	DFL DON BETZOLD		IR TIMOTHY WERNER	DFL ALICE M. JOHNSON	
Blaine D-1 P-3	1,033	162	928	201	421	299			317	389	136			298	564		236	635	
Blaine D-1 P-4	1,274	166	1,138	294	533	303			399	488	175			406	674		306	777	
Coon Rapids W-3 P-3	1,729	370	1,556	442	692	404			596	581	237			520	860		476	880	
Coon Rapids W-3 P-4	913	182	935	275	379	269			379	321	156			352	528		347	539	
Coon Rapids W-2 P-8	250	102	236	71	101	60			76	98	34			80	126		74	133	
Fridley W-1 P-1	1,655	156	1,427	489	636	286			571	510	238			572	770		498	869	
Fridley W-1 P-2	1,736	187	1,600	481	742	369			613	567	302			632	885		586	936	
Fridley W-2 P-1	1,320	275	1,188	326	528	325			437	404	218			394	675		349	732	
Fridley W-2 P-2	1,216	178	1,068	296	486	254			419	368	167			394	583		365	610	
Fridley W-2 P-3	1,708	171	1,573	532	667	366			655	550	263			653	844		595	890	
Fridley W-3 P-1	1,296	320	1,167	315	525	314			420	452	188			394	668		377	689	
Fridley W-3 P-2	1,669	246	1,527	486	630	399			625	536	238			650	782		589	853	
Spring Lake Park P-1	688	143	623	193	232	194			269	202	75			246	324		211	366	
Spring Lake Park P-2	1,434	215	1,332	338	630	354			463	548	213			417	834		345	922	
Spring Lake Park P-3	1,718	239	1,525	400	717	392			535	637	244			507	938		407	1,051	
County: Totals:	19,639	3,112	17,823	5,139	7,919	4,588			6,774	6,651	2,884			6,515	10,055		5,761	10,882	

RAMSEY

Spring Lake Park P-1	60	10	55	10	34	10	6	41	—	—	—	—	—	11	39	—	7	44	—
County: Totals:	60	10	55	10	34	10	6	41	—	—	—	—	—	11	39	—	7	44	—
District 48B Total	19,699	3,122	17,878	5,149	7,953	4,598	6	41	6,774	6,651	2,884	—	—	6,526	10,094	—	5,768	10,926	—
% Of Voters	100	28.80	100	28.80	44.48	25.72	0.03	0.23	37.89	37.20	16.13	—	—	36.50	56.46	—	32.26	61.11	—
District 48 Total	39,819	6,501	36,284	11,157	15,137	9,682	6	41	14,634	12,664	5,843	—	—	14,458	19,230	—	—	—	—
% Of Voters	100	30.75	100	30.75	41.72	26.68	0.02	0.11	40.33	34.90	16.10	—	—	39.85	53.00	—	—	—	—

DISTRICT 49A
County
ANOKA

Precinct

Anoka P-1	1,132	219	987	287	450	240	415	338	166	—	—	—	—	383	550	—	549	400	—
-----------	-------	-----	-----	-----	-----	-----	-----	-----	-----	---	---	---	---	-----	-----	---	-----	-----	---

Anoka P-2	1,134	231	963	364	341	253	463	288	136	—	—	—	—	445	457	—	638	284	—
Anoka P-3	966	194	880	296	332	250	413	274	115	—	—	—	—	369	447	—	549	291	—
Anoka P-4	1,314	162	1,145	392	492	242	524	362	186	—	—	—	—	460	626	—	789	319	—
Anoka P-5	1,361	182	1,181	380	499	292	547	374	164	—	—	—	—	442	667	—	747	395	—
Anoka P-6	1,195	215	1,002	307	433	245	402	331	157	—	—	—	—	356	584	—	557	404	—
Anoka P-7	1,307	202	1,156	370	470	302	504	382	174	—	—	—	—	485	606	—	703	409	—
Anoka P-8	1,368	187	1,211	400	455	348	523	408	191	—	—	—	—	500	643	—	722	446	—
Coon Rapids W-1 P-5	2,433	597	2,389	828	943	605	1,088	762	369	—	—	—	—	976	1,271	—	1,459	802	—
Coon Rapids W-1 P-6a	1,482	437	1,659	527	687	434	755	527	257	—	—	—	—	655	888	—	905	659	—
Coon Rapids W-1 P-6b	1,711	270	1,680	651	592	426	837	432	294	—	—	—	—	761	781	—	1,051	509	—
Coon Rapids W-2 P-1	1,853	377	1,635	526	638	463	694	583	202	—	—	—	—	624	904	—	848	682	—
Coon Rapids W-2 P-5	2,137	313	2,027	764	717	539	970	624	302	—	—	—	—	870	1,053	—	1,221	717	—
County Totals:	19,393	3,586	17,915	6,092	7,049	4,639	8,135	5,685	2,713	—	—	—	—	7,326	9,477	—	10,738	6,317	—
District 49A Total	19,393	3,586	17,915	6,092	7,049	4,639	8,135	5,685	2,713	—	—	—	—	7,326	9,477	—	10,738	6,317	—
% Of Voters			100	34.01	39.35	25.89	45.41	31.73	15.14	—	—	—	—	40.89	52.90	—	59.94	35.26	—

DISTRICT 49B
County
ANOKA

Precinct

Coon Rapids W-1 P-1	1,165	222	1,122	363	439	313	473	390	156	—	—	—	—	388	683	—	506	578	—
Coon Rapids W-1 P-2	851	145	770	226	339	197	317	286	111	—	—	—	—	262	475	—	270	485	—
Coon Rapids W-1 P-3	1,338	190	1,212	378	492	335	519	388	193	—	—	—	—	389	765	—	486	679	—
Coon Rapids W-1 P-4	1,101	143	989	252	453	267	389	379	128	—	—	—	—	305	634	—	315	632	—
Coon Rapids W-1 P-7	1,066	217	986	290	412	281	411	327	149	—	—	—	—	322	596	—	366	564	—
Coon Rapids W-2 P-2	1,237	252	1,188	319	533	330	446	436	210	—	—	—	—	368	730	—	389	736	—
Coon Rapids W-2 P-3	1,057	135	976	235	481	252	362	385	166	—	—	—	—	266	666	—	299	643	—
Coon Rapids W-2 P-4	1,223	216	1,108	305	504	288	422	433	164	—	—	—	—	353	683	—	384	671	—
Coon Rapids W-2 P-6	1,403	215	1,293	378	565	348	525	488	168	—	—	—	—	442	778	—	470	771	—
Coon Rapids W-2 P-7	925	153	872	215	413	237	321	353	125	—	—	—	—	281	529	—	282	535	—
Coon Rapids W-3 P-1	1,071	120	955	303	375	260	441	311	136	—	—	—	—	337	584	—	351	578	—
Coon Rapids W-3 P-2	1,347	170	1,242	397	521	319	556	409	193	—	—	—	—	439	749	—	468	734	—
Coon Rapids W-3 P-5	1,546	296	1,365	468	569	316	578	496	186	—	—	—	—	456	821	—	486	808	—
Coon Rapids W-3 P-6	1,358	381	1,204	385	488	321	512	420	191	—	—	—	—	461	662	—	488	659	—
Coon Rapids W-3 P-7	1,160	216	1,023	316	415	287	418	336	183	—	—	—	—	350	613	—	447	533	—
Coon Rapids W-3 P-8	725	122	643	191	274	173	262	247	87	—	—	—	—	206	406	—	211	402	—
County Totals:	18,573	3,193	16,948	5,021	7,273	4,524	6,952	6,084	2,546	—	—	—	—	5,625	10,374	—	6,218	10,008	—
District 49B Total	18,573	3,193	16,948	5,021	7,273	4,524	6,952	6,084	2,546	—	—	—	—	5,625	10,374	—	6,218	10,008	—
% Of Voters			100	29.63	42.91	26.69	41.02	35.90	15.02	—	—	—	—	33.19	61.21	—	36.69	59.05	—
District 49 Total	37,966	6,779	34,863	11,113	14,322	9,163	15,087	11,769	5,259	—	—	—	—	12,951	19,851	—	—	—	—
% Of Voters			100	31.88	41.08	26.28	43.28	33.76	15.08	—	—	—	—	37.15	56.94	—	—	—	—

DISTRICT 50A County ANOKA	VOTER REGISTRATION			PRESIDENT AND VICE-PRESIDENT			U.S. REP. DIST. 6					STATE SENATOR		STATE REP.	
	Persons registered as of 7:00 a.m. election day	Persons registered on election day	Total number of persons voting	IR BUSH AND QUAYLE	DFL CLINTON AND GORE	IND PEROT AND STOCKDALE	IR ROD GRAMS	DFL GERRY SIKORSKI	IND DEAN BARKLEY			IR PHIL HEIR	DFL PAULA E. HANSON	IR TOM HACKBARTH	DFL KATHLEEN SEKHON
Precinct															
Bethel P-1	182	51	186	52	63	69	73	58	27	—	—	65	109	60	114
Burns Twp.	1,591	212	1,453	470	492	477	697	441	216	—	—	620	775	626	777
Columbus Twp.	2,250	302	2,022	614	812	581	847	655	356	—	—	812	1,136	892	1,061
East Bethel P-1	1,920	303	1,731	465	686	564	723	595	217	—	—	631	1,001	670	978
East Bethel P-2	2,463	468	2,278	584	957	711	901	819	304	—	—	775	1,398	793	1,377
Ham Lake P-2	1,321	204	1,221	372	476	363	537	414	171	—	—	491	674	488	671
Ham Lake P-3	883	194	859	269	303	277	372	275	124	—	—	365	447	384	426
Ham Lake P-4	1,333	217	1,256	429	427	393	628	378	161	—	—	570	647	567	626
Linwood Twp.	2,094	342	1,939	540	773	604	848	648	244	—	—	743	1,117	763	1,079
Oak Grove Twp.	3,274	464	2,817	860	1,030	902	1,260	938	369	—	—	1,114	1,588	1,165	1,550
St. Francis P-1	1,307	233	1,151	345	451	348	534	340	176	—	—	414	663	475	612
County: Totals:	18,618	2,990	16,913	5,000	6,470	5,289	7,420	5,561	2,365	—	—	6,600	9,555	6,883	9,271
District 50A Total	18,618	2,990	16,913	5,000	6,470	5,289	7,420	5,561	2,365	—	—	6,600	9,555	6,883	9,271
% Of Voters			100	29.56	38.25	31.27	43.87	32.88	13.98	—	—	39.02	56.50	40.70	54.82

DISTRICT 50B County ANOKA	VOTER REGISTRATION			PRESIDENT AND VICE-PRESIDENT			U.S. REP. DIST. 6					STATE SENATOR		STATE REP.	
	Persons registered as of 7:00 a.m. election day	Persons registered on election day	Total number of persons voting	IR BUSH AND QUAYLE	DFL CLINTON AND GORE	IND PEROT AND STOCKDALE	IR ROD GRAMS	DFL GERRY SIKORSKI	IND DEAN BARKLEY			IR PHIL HEIR	DFL PAULA E. HANSON	IR TERESA LYNCH	DFL KEN ORTTEL
Precinct															
Andover P-1	1,615	219	1,451	507	513	417	698	412	233	—	—	609	783	797	614
Andover P-2	1,468	267	1,413	525	505	368	682	423	218	—	—	597	753	696	669
Andover P-3	1,293	265	1,266	467	419	379	662	320	195	—	—	562	635	653	562
Andover P-4	1,226	182	1,152	410	396	337	549	345	187	—	—	483	596	578	514
Andover P-1a	1,433	177	1,332	512	435	376	665	382	212	—	—	591	688	769	505
Andover P-3a	2,272	569	2,281	816	781	665	1,051	734	322	—	—	980	1,171	1,172	1,010
Blaine D-3 P-1	1,544	197	1,376	468	588	312	590	507	186	—	—	587	745	662	658
Ham Lake P-1	1,323	291	1,232	436	413	371	568	370	175	—	—	496	660	594	551
Ramsey P-1a	1,571	234	1,397	447	512	417	636	428	202	—	—	538	779	725	607
Ramsey P-1b	1,224	209	1,098	350	386	356	493	346	177	—	—	442	589	630	412
Ramsey P-2	1,985	311	1,825	588	648	580	877	542	265	—	—	755	984	1,026	725
Ramsey P-3a	1,139	229	1,074	349	379	342	512	337	140	—	—	415	588	566	451

Ramsey P-3b	1,473	236	1,343	429	473	435	644	396	172	—	—	—	—	512	722	—	716	545	—
County: Totals:	19,566	3,386	18,240	6,304	6,448	5,355	8,627	5,542	2,684	—	—	—	—	7,567	9,693	—	9,606	7,823	—
District 50B Total	19,566	3,386	18,240	6,304	6,448	5,355	8,627	5,542	2,684	—	—	—	—	7,567	9,693	—	9,606	7,823	—
% Of Voters			100	34.56	35.35	29.36	47.30	30.38	14.71	—	—	—	—	41.49	53.14	—	52.66	42.89	—
District 50 Total	38,184	6,376	35,153	11,304	12,918	10,644	16,047	11,103	5,049	—	—	—	—	14,167	19,248	—	—	—	—
% Of Voters			100	32.16	36.75	30.28	45.65	31.58	14.36	—	—	—	—	40.30	54.75	—	—	—	—

DISTRICT 51A
County
ANOKA

Precinct

	Persons registered as of 7:00 a.m. election day	Persons registered on election day	Total number of persons voting	IR BUSH AND QUAYLE	DFL CLINTON AND GORE	IND PEROT AND STOCKDALE	IR ROD GRAMS	DFL GERRY SIKORSKI	IND DEAN BARKLEY	IR CRAIG LAING	DFL JANE KRENTZ	IND WILLIAM (BILL) BOHJANEN	IR MIKE GUNDLACH	DFL MIKE DELMONT	
Blaine D-1 P-2	1,068	221	835	201	385	252	271	356	118	—	—	—	—	—	—
Blaine D-2 P-1	2,200	301	1,878	607	774	487	790	675	284	—	—	—	—	—	—
Blaine D-2 P-2	758	179	775	248	322	199	331	272	106	—	—	—	—	—	—
Blaine D-2 P-3	1,216	241	1,074	313	459	293	426	409	148	—	—	—	—	—	—
Blaine D-2 P-4	1,183	246	1,151	313	508	327	427	444	175	—	—	—	—	—	—
Blaine D-3 P-2	1,893	292	1,609	550	690	446	791	603	194	—	—	—	—	—	—
Blaine D-3 P-3	1,572	358	1,154	427	554	381	573	511	175	—	—	—	—	—	—
Blaine D-3 P-4	1,060	171	971	294	417	256	386	395	115	—	—	—	—	—	—
Blaine D-3 P-5	1,100	218	937	240	445	244	335	424	113	—	—	—	—	—	—
Blaine D-1 P-5	1,046	187	917	264	411	237	352	374	124	—	—	—	—	—	—
Blaine D-1 P-6	1,056	175	1,000	292	442	260	402	356	156	—	—	—	—	—	—
Blaine D-1 P-7	640	204	598	138	311	146	233	228	79	—	—	—	—	—	—
Blaine D-2 P-5	970	156	855	201	418	229	305	366	132	—	—	—	—	—	—
Blaine D-2 P-6	1,079	146	920	224	431	261	333	388	136	—	—	—	—	—	—
Lexington P-1	1,122	188	931	193	458	261	316	395	141	—	—	—	—	—	—
County: Totals:	17,963	3,283	15,605	4,505	7,025	4,279	6,271	6,196	2,196	—	—	—	—	—	—
District 51A Total	17,963	3,283	15,605	4,505	7,025	4,279	6,271	6,196	2,196	—	—	—	—	—	—
% Of Voters			100	28.87	45.02	27.42	40.19	39.71	14.07	—	—	—	—	—	—

	VOTER REGISTRATION			PRESIDENT AND VICE-PRESIDENT			U.S. REP. DIST. 6						STATE SENATOR		STATE REP.		
	Persons registered as of 7:00 a.m. election day	Persons registered on election day	Total number of persons voting	IR BUSH AND QUAYLE	DFL CLINTON AND GORE	IND PEROT AND STOCKDALE	IR ROD GRAMS	DFL GERRY SIKORSKI	IND DEAN BARKLEY				IR CRAIG LAING	DFL JANE KRENTZ	IND WILLIAM (BILL) BOHJANEN	IR DOUG SWENSON	DFL ED SCHONES
DISTRICT 51B																	
County																	
ANOKA																	
Precinct																	
Centerville P-1	949	244	958	278	365	309	406	302	141	-	-	-	336	513	61	380	516
Lino Lakes P-1	1,271	206	1,148	311	450	379	443	396	192	-	-	-	365	588	156	443	647
Lino Lakes P-2	1,712	490	1,844	540	758	538	785	646	256	-	-	-	663	912	170	747	959
Lino Lakes P-3	2,135	452	2,152	721	820	596	961	654	360	-	-	-	876	1,033	153	925	1,089
County: Totals:	6,067	1,392	6,102	1,850	2,393	1,822	2,595	1,998	949	-	-	-	2,240	3,046	540	2,495	3,211
WASHINGTON																	
Forest Lake P-1	1,901	396	1,580	516	613	426	691	549	194	-	-	-	600	782	104	868	597
Forest Lake P-2	1,570	240	1,393	465	572	346	629	456	206	-	-	-	575	686	84	800	521
Forest Lake Twp. P-1	4,220	570	3,820	1,335	1,341	1,125	1,755	1,124	630	-	-	-	1,565	1,886	225	2,211	1,398
Hugo W-1, P-1	890	223	919	301	326	288	451	278	116	-	-	-	387	444	47	474	365
Hugo W-2, P-1	828	148	743	200	306	232	312	274	88	-	-	-	255	404	48	326	349
Hugo W-3, P-1	409	37	379	128	111	136	195	96	55	-	-	-	158	176	21	194	159
Marine On St. Croix	448	50	392	104	193	86	121	149	93	-	-	-	119	243	22	182	191
May Twp.	1,765	226	1,613	446	676	481	694	517	299	-	-	-	542	946	69	766	736
New Scandia Twp.	2,197	248	2,024	575	858	566	859	647	386	-	-	-	727	1,153	76	1,020	864
County: Totals:	14,228	2,138	12,863	4,070	4,996	3,686	5,707	4,090	2,067	-	-	-	4,928	6,720	696	6,841	5,180
District 51B Total	20,295	3,530	18,965	5,920	7,389	5,508	8,302	6,088	3,016	-	-	-	7,168	9,766	1,236	9,336	8,391
% Of Voters			100	31.22	38.96	29.04	43.78	32.10	15.9	-	-	-	37.80	51.49	6.52	49.23	44.24
District 51 Total	38,258	6,813	34,570	10,425	14,414	9,787	14,573	12,284	5,212	-	-	-	13,056	18,375	1,999	-	-
% Of Voters			100	30.16	41.70	28.31	42.16	35.53	15.08	-	-	-	37.77	53.15	5.78	-	-
	VOTER REGISTRATION			PRESIDENT AND VICE-PRESIDENT			U.S. REP. DIST. 4		U.S. REP. DIST. 6				STATE SENATOR		STATE REP.		
	Persons registered as of 7:00 a.m. election day	Persons registered on election day	Total number of persons voting	IR BUSH AND QUAYLE	DFL CLINTON AND GORE	IND PEROT AND STOCKDALE	IR IAN MILLAND	DFL BRUCE F. VENTO	IR ROD GRAMS	DFL GERRY SIKORSKI	IND DEAN BARKLEY	IR GARY C. DAHLE	DFL STEVEN G. NOWAK	IR CRAIG S. GORDON	DFL WAYNE SIMONEAU		
DISTRICT 52A																	
County																	
ANOKA																	
Precinct																	
Columbia Heights P-1	1,717	245	1,505	303	836	348	-	-	452	700	214	392	1,025	-	410	1,009	
Columbia Heights P-2	1,344	178	1,184	258	625	284	-	-	371	511	180	335	777	-	345	759	
Columbia Heights P-3	1,491	217	1,365	332	711	297	-	-	440	563	247	400	883	-	405	873	

Columbia Heights P-4	1,396	123	1,274	387	614	260	—	—	494	508	198	—	—	466	750	—	473	748	—
Columbia Heights P-5	513	44	447	126	256	60	—	—	173	190	63	—	—	130	295	—	132	287	—
Columbia Heights P-6	1,160	125	1,064	351	440	246	—	—	448	318	203	—	—	433	566	—	436	550	—
Columbia Heights P-7	1,310	240	1,173	333	608	216	—	—	431	439	228	—	—	380	728	—	407	692	—
Columbia Heights P-8	1,541	220	1,417	370	702	338	—	—	490	609	232	—	—	443	914	—	450	907	—
Columbia Heights P-9	1,512	204	1,367	319	732	300	—	—	438	601	206	—	—	365	928	—	370	919	—
Fridley W-1 P-3	1,385	208	1,245	330	626	273	—	—	429	507	211	—	—	360	810	—	379	807	—
Fridley W-1 P-4	1,309	152	1,172	340	578	241	—	—	422	472	194	—	—	391	712	—	387	719	—
Fridley W-2 P-4	1,633	181	1,461	506	597	349	—	—	596	505	252	—	—	629	763	—	616	752	—
Fridley W-3 P-3	1,135	259	983	256	486	228	—	—	341	394	142	—	—	301	596	—	311	583	—
Fridley W-3 P-4	1,232	210	1,123	258	568	278	—	—	354	522	151	—	—	288	773	—	284	776	—
Hilltop P-1	377	76	331	58	207	63	—	—	97	165	43	—	—	80	227	—	76	228	—
County: Totals:	19,055	2,682	17,111	4,527	8,586	3,781	—	—	5,976	7,004	2,764	—	—	5,393	10,747	—	5,481	10,609	—
RAMSEY																			
New Brighton P-7	1,337	158	1,197	419	395	249	476	521	—	—	—	—	—	463	584	—	500	499	—
County: Totals:	1,337	158	1,197	419	395	249	476	521	—	—	—	—	—	463	584	—	500	499	—
District 52A Total	20,392	2,840	18,308	4,946	8,981	4,030	476	521	5,976	7,004	2,764	—	—	5,856	11,331	—	5,981	11,108	—
% Of Voters			100	27.02	49.06	22.01	2.60	2.85	32.64	38.26	15.1	—	—	31.99	61.89	—	32.67	60.67	—

DISTRICT 52B
County
RAMSEY

Precinct

Mounds View P-1	7,253	1,084	6,254	1,793	2,889	1,518	2,206	3,454	—	—	—	—	2,182	3,799	—	2,591	3,375	—
New Brighton P-1	2,948	642	2,300	793	1,013	475	898	1,168	—	—	—	—	875	1,295	—	1,123	1,055	—
New Brighton P-2	2,202	275	1,927	672	787	452	827	968	—	—	—	—	815	1,049	—	1,017	827	—
New Brighton P-3	2,557	494	2,086	608	993	459	698	1,173	—	—	—	—	704	1,287	—	960	998	—
New Brighton P-4	920	85	800	303	328	163	362	385	—	—	—	—	353	423	—	440	335	—
New Brighton P-5	2,853	400	2,492	830	1,097	523	991	1,284	—	—	—	—	950	1,395	—	1,175	1,169	—
New Brighton P-6	2,199	300	1,982	707	778	484	871	959	—	—	—	—	865	1,032	—	1,109	790	—
County: Totals:	20,932	3,280	17,841	5,706	7,885	4,074	6,853	9,391	—	—	—	—	6,744	10,280	—	8,415	8,549	—
District 52B Total	20,932	3,280	17,841	5,706	7,885	4,074	6,853	9,391	—	—	—	—	6,744	10,280	—	8,415	8,549	—
% Of Voters			100	31.98	44.20	22.84	38.41	52.64	—	—	—	—	37.80	57.62	—	47.17	47.92	—
District 52 Total	41,324	6,120	36,149	10,652	16,866	8,104	7,329	9,912	5,976	7,004	2,764	—	12,600	21,611	—	—	—	—
% Of Voters			100	29.47	46.66	22.42	20.27	27.42	16.53	19.38	7.65	—	34.86	59.78	—	—	—	—

VOTER REGISTRATION			PRESIDENT AND VICE-PRESIDENT			U.S. REP. DIST. 4		U.S. REP. DIST. 6				STATE SENATOR		STATE REP.	
Persons registered as of 7:00 a.m. election day	Persons registered on election day	Total number of persons voting	IR BUSH AND QUAYLE	DFL CLINTON AND GORE	IND PEROT AND STOCKDALE	IR IAN MAITLAND	DFL BRUCE F. VENTO	IR ROD GRAMS	DFL GERRY SIKORSKI	IND DEAN BARKLEY	IR LINDA RUNBECK	DFL KATHY KEELEY	IR PHIL KRINKIE	DFL KARLA K. ANDERSON	
755	125	727	243	290	192	—	—	325	245	96	—	—	—	—	—
1,306	154	1,120	263	557	293	—	—	368	485	176	—	—	—	—	—
1,607	192	1,514	514	611	378	—	—	621	544	256	—	—	—	—	—
3,668	471	3,361	1,020	1,458	863	—	—	1,314	1,274	528	—	—	—	—	—
940	113	856	342	308	201	433	356	—	—	—	—	—	—	—	—
1,560	196	1,401	534	552	302	647	639	—	—	—	436	377	—	481	322
1,632	471	1,424	783	397	233	898	423	—	—	—	679	638	—	773	527
2,046	306	1,819	737	637	424	903	768	—	—	—	878	466	—	927	376
3,258	514	3,078	1,097	1,269	684	1,381	1,489	—	—	—	1,004	739	—	1,053	660
2,917	571	2,958	1,136	1,131	673	1,374	1,372	—	—	—	1,503	1,456	—	1,626	1,242
3,617	678	3,560	1,316	1,423	797	1,575	1,745	—	—	—	1,596	1,261	—	1,634	1,147
—	—	—	—	—	—	—	—	—	—	—	1,866	1,601	—	1,835	1,510
15,970	2,849	15,096	5,945	5,717	3,314	7,211	6,792	—	—	—	7,962	6,538	—	8,329	5,784
19,638	3,320	18,457	6,965	7,175	4,177	7,211	6,792	1,314	1,274	528	—	—	—	—	—
—	—	100	37.74	38.87	22.63	39.07	36.80	7.12	6.90	2.861	—	—	—	—	—
—	—	—	—	—	—	—	—	—	—	—	9,673	8,103	—	9,690	7,606
—	—	—	—	—	—	—	—	—	—	—	52.41	43.90	—	52.50	41.21

VOTER REGISTRATION			PRESIDENT AND VICE-PRESIDENT			U.S. REP. DIST. 4		U.S. REP. DIST. 6				STATE SENATOR		STATE REP.	
Persons registered as of 7:00 a.m. election day	Persons registered on election day	Total number of persons voting	IR BUSH AND QUAYLE	DFL CLINTON AND GORE	IND PEROT AND STOCKDALE	IR IAN MAITLAND	DFL BRUCE F. VENTO	IR ROD GRAMS	DFL GERRY SIKORSKI	IND DEAN BARKLEY		IR LINDA RUNBECK	DFL KATHY KEELEY	IR DON VALENTO	DFL MARC ASCH
285	27	243	85	85	71	109	115	—	—	—	—	122	114	136	98
1,714	389	1,677	487	747	427	635	888	—	—	—	—	714	864	812	766
813	182	795	254	329	204	323	411	—	—	—	—	351	401	365	377
2,610	252	2,330	1,192	656	453	1,463	741	—	—	—	—	1,487	765	1,414	815
1,303	161	1,260	425	533	295	583	590	—	—	—	—	596	616	578	608
2,199	572	2,294	780	1,010	488	937	1,192	—	—	—	—	1,022	1,168	985	1,183
1,889	249	1,780	598	803	366	760	910	—	—	—	—	817	895	763	918
1,468	263	1,419	470	591	342	606	695	—	—	—	—	640	699	640	704
3,153	568	2,905	1,007	1,127	753	1,289	1,377	—	—	—	—	1,390	1,363	1,360	1,393

Vadnais Heights P-3	610	242	527	175	213	135	186	293	—	—	—	—	—	—	232	260	—	252	234	—
Vadnais Heights P-4	1,070	334	1,219	318	549	345	425	669	—	—	—	—	—	—	462	673	—	454	689	—
White Bear Lk W-1 P-2	768	259	677	235	288	151	294	325	—	—	—	—	—	—	311	312	—	286	328	—
White Bear Twp P-1	1,552	251	1,485	474	639	361	600	774	—	—	—	—	—	—	643	779	—	624	786	—
White Bear Twp P-4	842	212	939	390	326	220	472	410	—	—	—	—	—	—	526	375	—	503	388	—
County: Totals:	20,276	3,961	19,550	6,890	7,896	4,611	8,682	9,390	—	—	—	—	—	—	9,313	9,284	—	9,172	9,287	—
District 53B Total	20,276	3,961	19,550	6,890	7,896	4,611	8,682	9,390	—	—	—	—	—	—	9,313	9,284	—	9,172	9,287	—
% Of Voters			100	35.24	40.39	23.59	44.41	48.03	—	—	—	—	—	—	47.64	47.49	—	46.92	47.50	—
District 53 Total	39,914	7,281	38,007	13,855	15,071	8,788	15,893	16,182	1,314	1,274	528	—	—	—	18,986	17,387	—	—	—	—
% Of Voters			100	36.45	39.65	23.12	41.82	42.58	3.46	3.35	1.39	—	—	—	49.95	45.75	—	—	—	—

DISTRICT 54A
County
HENNEPIN
Precinct

	Persons registered as of 7:00 a.m. election day	Persons registered on election day	Total number of persons voting	IR BUSH AND QUAYLE	DFL CLINTON AND GORE	IND PEROT AND STOCKDALE	IR IAN MAYLAND	DFL BRUCE F VENTO	IR STEPHEN A. MORIARTY	DFL MARTIN OLAV SABO	IR PAT IGO	DFL JOHN MARTY	IR SHELDON O. CHRISTENSON	DFL MARY JO MC GUIRE	
St. Anthony P-1	1,602	203	1,475	524	678	259	—	—	547	760	594	787	—	492	—
St. Anthony P-2	2,532	211	2,287	772	1,024	486	—	—	889	1,240	916	1,300	—	778	1,396
County: Totals:	4,134	414	3,762	1,296	1,702	725	—	—	1,436	2,000	1,510	2,087	—	1,270	2,251
RAMSEY															
Falcon Heights P-1	1,807	284	1,488	362	849	263	521	825	—	—	465	956	—	378	993
Falcon Heights P-2	1,526	143	1,340	472	632	223	644	605	—	—	580	726	—	468	812
Lauderdale P-1	1,755	334	1,449	356	793	274	511	793	—	—	457	918	—	359	981
Roseville P-6	2,051	328	1,953	529	988	421	704	1,079	—	—	801	1,045	—	547	1,207
Roseville P-7	2,380	269	2,262	780	985	476	983	1,112	—	—	1,028	1,153	—	799	1,281
Roseville P-8	2,309	320	2,182	781	927	458	1,020	992	—	—	1,010	1,082	—	787	1,220
Roseville P-9	2,258	263	2,186	780	990	396	1,043	1,000	—	—	944	1,161	—	793	1,272
Roseville P-10	2,088	470	1,908	935	646	323	1,028	730	—	—	996	830	—	893	873
St Anthony P-1	1,707	364	1,419	453	702	252	508	718	—	—	508	800	—	397	874
County: Totals:	17,881	2,795	16,187	5,448	7,512	3,086	6,962	7,854	—	—	6,789	8,671	—	5,421	9,513
District 54A Total	22,015	3,209	19,949	6,744	9,214	3,811	6,962	7,854	1,436	2,000	8,299	10,758	—	6,691	11,764
% Of Voters			100	33.81	46.19	19.10	34.90	39.37	7.20	10.03	41.60	53.93	—	33.54	58.97

**DISTRICT 54B
County
RAMSEY****Precinct**

Little Canada P-1	1,928	563	1,990	561	975	444	710	1,110	—	—	—	823	1,065	737	1,116
Little Canada P-3	1,465	267	1,330	388	603	329	480	721	—	—	—	541	686	496	730
Maplewood P-1	900	134	793	200	425	165	268	454	—	—	—	272	469	262	474
Maplewood P-2	1,091	175	1,019	309	499	198	372	561	—	—	—	430	524	416	532
Maplewood P-3	1,407	216	1,248	462	504	266	577	567	—	—	—	622	556	571	593
Maplewood P-5	1,308	177	1,208	268	653	280	365	735	—	—	—	383	756	355	771
Maplewood P-6	1,146	218	1,108	305	548	245	405	602	—	—	—	406	620	398	644
Roseville P-1	2,545	344	2,416	764	1,138	497	1,007	1,237	—	—	—	1,075	1,236	995	1,278
Roseville P-2	2,478	519	2,549	810	1,143	567	1,019	1,297	—	—	—	1,149	1,268	1,076	1,301
Roseville P-3	2,769	351	2,651	858	1,222	553	1,136	1,311	—	—	—	1,187	1,338	1,107	1,375
Roseville P-4	2,478	449	2,395	815	1,047	515	1,113	1,099	—	—	—	1,127	1,177	1,057	1,217
Roseville P-5	843	155	818	306	348	153	382	376	—	—	—	389	402	364	406
County: Totals:	20,358	3,568	19,525	6,046	9,105	4,212	7,834	10,070	—	—	—	8,404	10,097	7,834	10,437
District 54B Total	20,358	3,568	19,525	6,046	9,105	4,212	7,834	10,070	—	—	—	8,404	10,097	7,834	10,437
% Of Voters			100	30.97	46.63	21.57	40.12	51.57	—	—	—	43.04	51.71	40.12	53.45
District 54 Total	42,373	6,777	39,474	12,790	18,319	8,023	14,796	17,924	1,436	2,000	—	16,703	20,855	—	—
% Of Voters			100	32.40	46.41	20.32	37.48	45.41	3.64	5.07	—	42.31	52.83	—	—

**DISTRICT 55A
County
RAMSEY****Precinct**

White Bear Lk W-1 P-1	1,978	261	1,845	525	850	456	637	1,045	—	—	—	752	1,007	—	819	827	116
White Bear Lk W-2 P-1	2,872	587	2,825	773	1,293	728	1,013	1,580	—	—	—	1,089	1,633	—	1,227	1,336	168
White Bear Lk W-3 P-1	3,271	319	2,974	968	1,284	701	1,278	1,504	—	—	—	1,411	1,469	—	1,676	1,011	181
White Bear Lk W-4 P-1	2,613	360	2,484	844	1,054	559	1,103	1,204	—	—	—	1,183	1,232	—	1,384	870	141
White Bear Lk W-5 P-1	2,779	496	2,648	764	1,215	650	959	1,472	—	—	—	1,087	1,464	—	1,213	1,108	204
White Bear Twp P-2	2,447	360	2,347	684	937	668	942	1,163	—	—	—	984	1,229	—	1,082	926	207
White Bear Twp P-3	958	90	894	321	347	221	376	455	—	—	—	432	435	—	480	274	121
White Bear Twp P-5	211	46	192	45	80	73	67	108	—	—	—	81	106	—	93	73	23
County: Totals:	17,129	2,519	16,209	4,924	7,060	4,056	6,375	8,531	—	—	—	7,019	8,575	—	7,974	6,425	1,161

WASHINGTON

Birchwood Village City	742	67	678	261	260	151	-	-	314	181	142	-	-	382	277	-	397	201	63
Mahtomedi P-2	1,437	244	1,385	468	532	380	-	-	648	449	195	-	-	650	677	-	704	505	114
White Br. Lk. W-4 P-2	169	15	149	55	53	39	-	-	76	40	18	-	-	66	79	-	79	47	19
Willernie P-1	279	85	271	64	133	70	-	-	80	125	32	-	-	75	185	-	73	158	30
County: Totals:	2,627	411	2,483	848	978	640	-	-	1,118	795	387	-	-	1,173	1,218	-	1,253	911	226
District 55A Total	19,756	2,930	18,692	5,772	8,038	4,696	6,375	8,531	1,118	795	387	-	-	8,192	9,793	-	9,227	7,336	1,387
% Of Voters			100	30.88	43.00	25.12	34.11	45.64	5.98	4.25	2.07	-	-	43.83	52.39	-	49.36	39.25	7.42

DISTRICT 55B
County
RAMSEY

Precinct

Maplewood P-4	1,496	233	1,443	385	708	339	487	829	-	-	-	-	-	502	826	-	593	774	-
Maplewood P-8	1,628	254	1,624	517	724	374	641	856	-	-	-	-	-	710	798	-	877	677	-
Maplewood P-9	649	138	662	148	357	153	198	381	-	-	-	-	-	189	403	-	214	386	-
Maplewood P-10	663	89	607	166	319	115	200	347	-	-	-	-	-	218	343	-	260	311	-
Maplewood P-11	1,026	183	931	253	467	203	307	522	-	-	-	-	-	314	535	-	391	484	-
North St Paul P-1	1,846	327	1,658	391	864	388	499	998	-	-	-	-	-	554	1,009	-	636	957	-
North St Paul P-2	1,652	426	1,504	374	711	403	483	866	-	-	-	-	-	540	858	-	650	774	-
North St Paul P-3	1,731	366	1,603	401	819	364	485	963	-	-	-	-	-	548	951	-	653	866	-
North St Paul P-4	1,926	214	1,753	552	804	383	708	924	-	-	-	-	-	780	890	-	910	797	-
St Paul W-5 P-9	1,182	267	1,054	253	556	231	311	623	-	-	-	-	-	329	641	-	360	599	-
St Paul W-6 P-1	1,072	143	946	300	435	204	386	480	-	-	-	-	-	368	523	-	401	484	-
St Paul W-6 P-4	1,504	205	1,334	367	665	290	462	748	-	-	-	-	-	461	805	-	513	739	-
St Paul W-6 P-5	1,212	150	1,074	220	653	194	261	701	-	-	-	-	-	251	727	-	369	640	-
St Paul W-6 P-9	1,468	202	1,151	231	669	232	291	747	-	-	-	-	-	264	789	-	331	730	-
County: Totals:	19,055	3,197	17,344	4,558	8,751	3,873	5,719	9,985	-	-	-	-	-	6,028	10,098	-	7,158	9,218	-
District 55B Total	19,055	3,197	17,344	4,558	8,751	3,873	5,719	9,985	-	-	-	-	-	6,028	10,098	-	7,158	9,218	-
% Of Voters			100	26.28	50.46	22.33	32.97	57.57	-	-	-	-	-	34.76	58.22	-	41.27	53.15	-
District 55 Total	38,811	6,127	36,036	10,330	16,789	8,569	12,094	18,516	1,118	795	387	-	-	14,220	19,891	-	-	-	-
% Of Voters			100	28.67	46.59	23.78	33.56	51.38	3.10	2.21	1.07	-	-	39.46	55.20	-	-	-	-

**DISTRICT 56A
County
WASHINGTON****Precinct**

Bayport P-1	494	65	423	144	167	103	—	—	—	—	221	127	42	262	143	—	199	193	—
Bayport P-2	694	108	656	176	270	201	—	—	—	—	289	198	117	378	262	—	314	317	—
Baytown Twp	665	89	626	208	210	196	—	—	—	—	301	172	118	372	231	—	317	281	—
Dellwood	701	59	562	357	124	133	—	—	—	—	437	78	84	478	113	—	470	120	—
Grant Twp. P-1	1,260	133	1,145	397	418	318	—	—	—	—	587	358	135	669	433	—	620	490	—
Grant Twp. P-2	1,444	139	1,284	510	419	341	—	—	—	—	682	437	182	774	453	—	736	478	—
Hugo W-3, P-2	573	69	549	218	175	151	—	—	—	—	297	127	77	317	194	—	293	221	—
Mahtomedi P-1	2,064	306	1,923	623	815	461	—	—	—	—	825	660	309	925	892	—	863	940	—
Oak Park Heights P-1a	1,123	216	1,081	327	476	266	—	—	—	—	480	365	146	607	422	—	499	520	—
Oak Park Heights P-1b	763	178	772	215	304	249	—	—	—	—	326	270	118	471	280	—	348	390	—
Stillwater W-1, P-1	2,232	350	1,951	561	914	455	—	—	—	—	836	661	339	1,030	853	—	859	987	—
Stillwater W-2, P-1	2,048	312	1,797	512	771	502	—	—	—	—	730	628	312	938	793	—	827	861	—
Stillwater W-3, P-1	2,284	390	2,179	780	827	557	—	—	—	—	1,052	624	357	1,397	697	—	1,073	1,001	—
Stillwater W-4, P-1	2,279	320	2,062	667	897	488	—	—	—	—	980	658	299	1,259	735	—	997	981	—
Stillwater Twp.	1,562	219	1,453	498	525	412	—	—	—	—	680	447	245	937	452	—	742	629	—
Willernie P-2	2	0	2	0	2	0	—	—	—	—	1	0	1	0	2	—	0	2	—
County: Totals:	20,188	2,953	18,465	6,193	7,314	4,833	—	—	—	—	8,724	5,810	2,881	10,814	6,955	—	9,157	8,411	—
District 56A Total	20,188	2,953	18,465	6,193	7,314	4,833	—	—	—	—	8,724	5,810	2,881	10,814	6,955	—	9,157	8,411	—
% Of Voters			100	33.54	39.61	26.17	—	—	—	—	47.25	31.46	15.60	58.56	37.67	—	49.59	45.55	—

**DISTRICT 56B
County
WASHINGTON****Precinct**

Afton W-1	533	63	514	168	226	111	—	—	—	—	210	184	87	261	221	—	225	266	—
Afton W-2	444	41	400	117	141	135	—	—	—	—	183	115	82	226	148	—	195	192	—
Afton W-3	433	55	407	98	161	124	—	—	—	—	143	130	103	216	151	—	162	214	—
Afton W-4	524	75	486	137	214	125	—	—	—	—	197	178	87	248	201	—	215	252	—
Denmark Twp.	860	91	773	250	244	267	441	274	—	—	—	—	—	377	333	—	354	381	—
Hastings W-1, P-2	5	2	6	1	3	2	1	4	—	—	—	—	—	1	5	—	2	4	—
Lake Elmo Comb. P-2	1,943	205	1,750	641	605	492	—	—	87	94	756	439	236	1,010	648	—	828	839	—

Lake Elmo Comb. P-1	1,797	330	1,610	479	660	452	—	—	570	860	2	4	1	783	728	—	617	904	—
Lakeland	1,273	152	1,156	335	484	327	—	—	—	—	506	365	177	598	514	—	500	608	—
Lakeland Shores	162	27	156	41	61	51	—	—	—	—	62	53	26	79	68	—	59	91	—
Lake St. Croix Beach	769	123	717	154	330	206	—	—	—	—	251	321	87	303	370	—	242	433	—
Oakdale Comb. P-4	2,120	477	1,995	564	887	526	—	—	15	13	807	703	264	827	1,011	—	774	1,121	—
Oakdale P-5	2,032	422	1,826	510	848	453	—	—	—	—	786	659	200	729	899	—	703	976	—
Oakdale P-6	2,365	523	2,323	682	1,067	564	—	—	883	1,238	—	—	—	947	1,178	—	953	1,251	—
Pine Springs	312	23	274	109	92	72	—	—	—	—	147	77	31	164	99	—	143	121	—
St. Marys Point	261	30	235	57	108	68	—	—	—	—	75	96	41	102	124	—	82	146	—
West Lakeland Twp.	1,319	205	1,277	425	452	375	—	—	—	—	594	358	222	767	432	—	626	581	—
Woodbury P-3	3,164	621	3,086	1,333	1,102	638	—	—	1,625	1,208	—	—	—	1,752	1,069	—	1,541	1,335	—
Woodbury P-5	2,481	431	2,414	835	866	603	—	—	1,178	1,014	—	—	—	1,341	895	—	1,176	1,112	—
County: Totals:	22,797	3,896	21,405	7,036	8,551	5,591	442	278	4,358	4,427	4,719	3,682	1,644	10,731	9,094	—	9,397	10,827	—
District 56B Total	22,797	3,896	21,405	7,036	8,551	5,591	442	278	4,358	4,427	4,719	3,682	1,644	10,731	9,094	—	9,397	10,827	—
% Of Voters			100	32.87	39.95	26.12	2.06	1.30	20.36	20.68	22.05	17.20	7.68	50.13	42.49	—	43.90	50.58	—
District 56 Total	42,985	6,849	39,870	13,229	15,865	10,424	442	278	4,358	4,427	13,443	9,492	4,525	21,545	16,049	—	—	—	—
% Of Voters			100	33.18	39.79	26.14	1.11	0.70	10.93	11.10	33.72	23.81	11.35	54.04	40.25	—	—	—	—

DISTRICT 57A
County
RAMSEY

Precinct

Maplewood P-12	1,653	343	1,639	417	834	375	—	—	538	957	—	—	—	481	1,033	—	580	917	—
Maplewood P-13	1,188	278	1,095	220	569	292	—	—	306	675	—	—	—	282	723	—	294	686	—
Maplewood P-14	768	113	706	218	360	124	—	—	265	377	—	—	—	240	431	—	265	393	—
Maplewood P-15	1,363	293	1,404	445	660	292	—	—	619	673	—	—	—	541	759	—	613	672	—
Maplewood P-16	883	257	993	340	378	273	—	—	444	465	—	—	—	396	527	—	473	455	—
County: Totals:	5,855	1,284	5,837	1,640	2,801	1,356	—	—	2,172	3,147	—	—	—	1,940	3,473	—	2,225	3,123	—
WASHINGTON																			
Landfall	313	71	252	49	129	69	—	—	48	146	—	—	—	49	188	—	65	172	—
Oakdale P-1	1,603	186	1,341	352	637	345	—	—	393	766	—	—	—	378	839	—	464	749	—
Oakdale P-2	1,476	342	1,255	324	612	308	—	—	397	719	—	—	—	379	771	—	413	727	—
Oakdale Comb. P-3-4	1,955	590	1,959	527	843	574	—	—	537	851	—	—	—	617	1,206	—	707	1,101	—
Oakdale Comb. P-3-6	—	—	—	—	—	—	—	—	—	—	164	133	62	—	—	—	—	—	—
Woodbury P-1	2,835	617	2,464	691	1,122	622	—	—	873	1,331	—	—	—	771	1,550	—	849	1,445	—
Woodbury P-2	2,958	515	2,593	984	1,043	546	—	—	1,188	1,139	—	—	—	1,037	1,344	—	1,104	1,259	—
Woodbury P-4	1,124	198	1,082	425	385	266	—	—	535	457	—	—	—	472	565	—	471	534	—
Woodbury P-6	2,528	352	2,252	720	992	525	1,195	856	—	—	—	—	—	847	1,295	—	913	1,202	—
County: Totals:	14,792	2,871	13,198	4,072	5,763	3,255	1,195	856	3,971	5,409	164	133	62	4,550	7,758	—	4,986	7,189	—
District 57A Total	20,647	4,155	19,035	5,712	8,564	4,611	1,195	856	6,143	8,556	164	133	62	6,490	11,231	—	7,211	10,312	—
% Of Voters			100	30.01	44.99	24.22	6.28	4.50	32.27	44.95	0.86	0.70	0.33	34.10	59.00	—	37.88	54.17	—

**DISTRICT 57B
County
WASHINGTON**
Precinct

Cottage Grove P-1	726	82	666	214	235	214	372	242	—	—	—	—	—	274	351	—	307	329	—
Cottage Grove P-2	1,429	183	1,287	271	670	340	532	648	—	—	—	—	—	383	841	—	450	795	—
Cottage Grove P-3	1,574	144	1,352	290	718	330	559	674	—	—	—	—	—	367	902	—	400	892	—
Cottage Grove P-4	1,486	198	1,289	336	586	358	585	582	—	—	—	—	—	414	782	—	488	728	—
Cottage Grove P-5	1,445	198	1,224	274	670	277	505	629	—	—	—	—	—	351	802	—	387	766	—
Cottage Grove P-6	1,497	191	1,300	350	572	370	642	557	—	—	—	—	—	459	762	—	506	724	—
Cottage Grove P-7	1,264	183	1,112	337	510	262	529	482	—	—	—	—	—	373	668	—	419	616	—
Cottage Grove P-8	873	281	881	261	402	211	467	344	—	—	—	—	—	325	485	—	349	462	—
Cottage Grove P-9	1,353	165	1,188	313	534	331	611	476	—	—	—	—	—	415	693	—	474	644	—
Cottage Grove P-10	745	157	736	230	318	184	376	302	—	—	—	—	—	288	409	—	309	393	—
Cottage Grove P-11	864	240	917	244	405	267	475	371	—	—	—	—	—	319	545	—	361	506	—
Cottage Grove P-12	705	159	681	192	322	164	338	285	—	—	—	—	—	226	411	—	258	390	—
Grey Cloud Island Twp.	225	27	202	55	82	62	88	100	—	—	—	—	—	78	119	—	78	121	—
Newport P-1	621	125	571	112	271	185	208	288	—	—	—	—	—	160	375	—	182	347	—
Newport P-2	1,475	247	1,229	292	579	350	521	573	—	—	—	—	—	416	755	—	461	705	—
St. Paul Park P-1	1,208	218	1,065	230	535	288	448	557	—	—	—	—	—	287	723	—	342	677	—
St. Paul Park P-2	636	90	583	129	287	159	272	274	—	—	—	—	—	162	384	—	192	365	—
St. Paul Park P-3	1,102	141	987	219	522	228	413	509	—	—	—	—	—	248	694	—	303	645	—
County Totals:	19,228	3,029	17,270	4,349	8,218	4,580	7,941	7,893	—	—	—	—	—	5,545	10,701	—	6,266	10,105	—
District 57B Total	19,228	3,029	17,270	4,349	8,218	4,580	7,941	7,893	—	—	—	—	—	5,545	10,701	—	6,266	10,105	—
% Of Voters			100	25.18	47.59	26.52	45.98	45.70	—	—	—	—	—	32.11	61.96	—	36.28	58.51	—
District 57 Total	39,875	7,184	36,305	10,061	16,782	9,191	9,136	8,749	6,143	8,556	164	133	62	12,035	21,932	—	—	—	—
% Of Voters			100	27.71	46.23	25.32	25.16	24.10	16.92	23.57	0.45	0.37	0.17	33.15	60.41	—	—	—	—

**DISTRICT 58A
County
HENNEPIN**
Precinct

	VOTER REGISTRATION			PRESIDENT AND VICE-PRESIDENT			U.S. REP. DIST. 5		STATE SENATOR		STATE REP.	
	Persons registered as of 7:00 a.m. election day	Persons registered on election day	Total number of persons voting	IR BUSH AND QUAYLE	DFL CLINTON AND GORE	IND PEROT AND STOCKDALE	IR STEPHEN A. MORIARTY	DFL MARTIN OLAV SABO	IR THOMAS BOURKE	DFL CARL KROENING	IR WAYNE D.T. JOHNSON	DFL JAMES L. RICE
Minneapolis W-3 P-7	2,023	316	1,596	284	941	342	277	1,023	—	—	—	—
Minneapolis W-4 P-1	1,784	256	1,562	355	870	316	373	972	—	—	—	—
									445	982	443	920
									471	968	475	914

Minneapolis W-4 P-2	1,347	235	1,149	254	641	241	281	705	—	—	—	—	369	676	—	358	659	—
Minneapolis W-4 P-3	1,170	158	967	189	567	199	194	598	—	—	—	—	261	620	—	275	577	—
Minneapolis W-4 P-4	1,789	248	1,596	446	819	315	491	925	—	—	—	—	611	866	—	623	827	—
Minneapolis W-4 P-5	1,045	132	854	182	470	199	210	532	—	—	—	—	273	510	—	274	486	—
Minneapolis W-4 P-6	1,407	201	1,160	227	694	226	227	748	—	—	—	—	329	730	—	339	683	—
Minneapolis W-4 P-7	1,437	193	1,245	293	678	262	341	733	—	—	—	—	433	734	—	452	681	—
Minneapolis W-4 P-8	1,001	149	852	164	485	192	190	538	—	—	—	—	289	499	—	313	454	—
Minneapolis W-4 P-9	1,903	317	1,557	302	903	326	326	970	—	—	—	—	456	967	—	470	909	—
Minneapolis W-4 P-10	2,088	347	1,652	309	1,004	314	333	1,057	—	—	—	—	475	1,012	—	474	961	—
Minneapolis W-4 P-11	1,024	139	789	152	480	140	151	504	—	—	—	—	199	511	—	212	484	—
Minneapolis W-5 P-1	433	70	339	45	230	59	46	235	—	—	—	—	72	229	—	79	213	—
County Totals:	18,451	2,761	15,318	3,202	8,782	3,131	3,440	9,540	—	—	—	—	4,683	9,304	—	4,787	8,768	—
District 58A Total	18,451	2,761	15,318	3,202	8,782	3,131	3,440	9,540	—	—	—	—	4,683	9,304	—	4,787	8,768	—
% Of Voters			100	20.90	57.33	20.44	22.46	62.28	—	—	—	—	30.57	60.74	—	31.25	57.24	—

DISTRICT 58B
County
HENNEPIN
Precinct

	Persons registered as of 7:00 a.m. election day	Persons registered on election day	Total number of persons voting	IR BUSH AND QUAYLE	DFL CLINTON AND GORE	IND. PEROT AND STOCKDALE	IR STEPHEN A. MORIARTY	DFL MARTIN OLAV SABO					IR THOMAS BOURKE	DFL CARL KROENING		IR DONNA L. MEIGS	DFL RICHARD H. JEFFERSON	
Minneapolis W-3 P-8	1,276	245	846	138	526	165	145	527	—	—	—	—	194	540	—	199	498	—
Minneapolis W-3 P-9	1,112	181	755	138	488	120	122	482	—	—	—	—	183	458	—	182	425	—
Minneapolis W-3 P-10	666	106	414	62	271	72	63	258	—	—	—	—	70	279	—	85	228	—
Minneapolis W-3 P-11	1,504	215	863	172	552	130	185	527	—	—	—	—	227	539	—	225	513	—
Minneapolis W-5 P-2	1,722	238	1,149	120	882	130	107	781	—	—	—	—	151	799	—	180	765	—
Minneapolis W-5 P-3	1,696	202	892	92	725	63	73	610	—	—	—	—	116	624	—	136	588	—
Minneapolis W-5 P-4	879	112	496	73	352	63	65	342	—	—	—	—	80	343	—	88	336	—
Minneapolis W-5 P-5	571	72	398	34	324	34	29	292	—	—	—	—	49	281	—	77	246	—
Minneapolis W-5 P-6	1,378	233	1,043	64	889	67	58	772	—	—	—	—	99	780	—	127	755	—
Minneapolis W-5 P-7	1,264	138	576	54	469	42	58	354	—	—	—	—	71	363	—	82	339	—
Minneapolis W-5 P-9	1,768	222	981	106	742	121	105	650	—	—	—	—	146	671	—	169	630	—
Minneapolis W-5 P-10	508	95	347	53	249	34	50	220	—	—	—	—	68	204	—	61	204	—
County Totals:	14,344	2,059	8,760	1,106	6,469	1,041	1,060	5,815	—	—	—	—	1,454	5,881	—	1,611	5,527	—
District 58B Total	14,344	2,059	8,760	1,106	6,469	1,041	1,060	5,815	—	—	—	—	1,454	5,881	—	1,611	5,527	—
% Of Voters			100	12.63	73.85	11.88	12.10	66.38	—	—	—	—	16.60	67.13	—	18.39	63.09	—
District 58 Total	32,795	4,820	24,078	4,308	15,251	4,172	4,500	15,355	—	—	—	—	6,137	15,185	—	—	—	—
% Of Voters			100	17.89	63.34	17.33	18.69	63.77	—	—	—	—	25.49	63.07	—	—	—	—

DISTRICT 59A
County
HENNEPIN**Precinct**

	VOTER REGISTRATION			PRESIDENT AND VICE-PRESIDENT			U.S. REP. DIST. 5		STATE SENATOR			STATE REP.	
	Persons registered as of 7:00 a.m. election day	Persons registered on election day	Total number of persons voting	IR BUSH AND QUAYLE	DFL CLINTON AND GORE	IND PEROT AND STOCKDALE	IR STEPHEN A. MORIARTY	DFL MARTIN OLAV SABO	IR MICHAEL J. AMERY	DFL LAWRENCE J. FOGEMILLER	GRP DALE WILKINSON	IR PETER J. ZELLER	DFL JOHN J. SARNA
Minneapolis W-1 P-1	1,915	301	1,523	343	871	291	319	1,009	377	947	81	494	897
Minneapolis W-1 P-2	2,140	218	1,918	420	1,081	399	446	1,256	470	1,274	69	622	1,188
Minneapolis W-1 P-3	1,843	240	1,667	420	889	339	441	1,036	516	986	63	678	884
Minneapolis W-1 P-4	1,708	316	1,571	361	850	336	390	979	399	994	81	570	875
Minneapolis W-1 P-5	1,770	262	1,496	337	819	291	309	959	361	943	89	521	843
Minneapolis W-1 P-6	2,368	393	1,889	400	1,120	347	388	1,215	420	1,190	130	620	1,072
Minneapolis W-1 P-10	1,329	256	1,122	201	687	219	194	741	209	721	96	296	695
Minneapolis W-3 P-1	1,012	124	858	168	497	184	167	587	182	597	31	296	491
Minneapolis W-3 P-2	1,536	269	1,284	235	777	257	233	838	265	858	101	390	777
Minneapolis W-3 P-3	1,770	359	1,452	286	830	308	277	939	334	902	112	441	864
Minneapolis W-3 P-4	1,504	275	1,210	240	718	212	222	776	235	790	90	342	731
Minneapolis W-3 P-5	1,324	253	1,071	227	648	178	211	663	224	677	68	281	635
County Totals:	20,219	3,266	17,061	3,638	9,787	3,361	3,597	10,998	3,992	10,879	1,011	5,551	9,952
District 59A Total	20,219	3,266	17,061	3,638	9,787	3,361	3,597	10,998	3,992	10,879	1,011	5,551	9,952
% Of Voters			100	21.32	57.36	19.70	21.08	64.46	23.40	63.77	5.93	32.54	58.33

DISTRICT 59B
County
HENNEPIN**Precinct**

	VOTER REGISTRATION			PRESIDENT AND VICE-PRESIDENT			U.S. REP. DIST. 5		STATE SENATOR			STATE REP.	
	Persons registered as of 7:00 a.m. election day	Persons registered on election day	Total number of persons voting	IR BUSH AND QUAYLE	DFL CLINTON AND GORE	IND PEROT AND STOCKDALE	IR STEPHEN A. MORIARTY	DFL MARTIN OLAV SABO	IR MICHAEL J. AMERY	DFL LAWRENCE J. FOGEMILLER	GRP DALE WILKINSON	IR GARY HANSON	DFL PHYLLIS KAHN
Minneapolis W-1 P-7	2,055	490	1,665	288	1,052	292	357	1,037	364	1,046	132	457	1,021
Minneapolis W-1 P-8	742	173	619	128	338	140	136	360	134	363	59	173	367
Minneapolis W-1 P-9	1,282	235	1,112	217	691	188	177	742	190	737	77	285	680
Minneapolis W-2 P-1	1,911	530	1,390	201	919	246	263	821	284	826	131	313	885
Minneapolis W-2 P-2	2,244	941	1,886	445	1,049	351	553	927	582	926	138	606	955
Minneapolis W-2 P-3	1,435	446	1,294	247	807	207	311	744	311	763	96	409	729
Minneapolis W-2 P-4	2,698	1,058	2,168	566	1,083	480	650	934	724	896	146	725	913
Minneapolis W-2 P-5	1,406	216	1,113	89	868	133	130	820	142	813	71	175	831
Minneapolis W-2 P-6	1,202	216	968	105	717	125	134	679	133	699	59	157	712
Minneapolis W-2 P-7	37	10	25	4	19	2	5	16	4	14	3	3	17
Minneapolis W-2 P-8	843	183	622	115	382	111	166	377	167	370	26	160	385

Minneapolis W-3 P-6	188	29	160	28	107	24	38	110	—	—	—	—	31	117	5	37	115	—
Minneapolis W-5 P-8	457	129	388	49	273	62	90	238	—	—	—	—	79	262	16	83	264	—
Minneapolis W-5 P-12	2,116	452	1,601	294	1,043	238	348	1,009	—	—	—	—	356	989	125	396	1,013	—
Minneapolis W-5 P-13	516	170	541	167	278	88	202	271	—	—	—	—	193	246	26	202	245	—
Minneapolis W-7 P-6	1,535	255	1,244	302	715	204	405	722	—	—	—	—	406	693	58	424	706	—
County: Totals:	20,667	5,533	16,796	3,245	10,341	2,891	3,965	9,807	—	—	—	—	4,100	9,760	1,168	4,605	9,838	—
District 59B Total	20,667	5,533	16,796	3,245	10,341	2,891	3,965	9,807	—	—	—	—	4,100	9,760	1,168	4,605	9,838	—
% Of Voters			100	19.32	61.57	17.21	23.61	58.39	—	—	—	—	24.41	58.11	6.95	27.42	58.57	—
District 59 Total	40,886	8,799	33,857	6,883	20,128	6,252	7,562	20,805	—	—	—	—	8,092	20,639	2,179	—	—	—
% Of Voters			100	20.33	59.45	18.47	22.34	61.45	—	—	—	—	23.90	60.96	6.44	—	—	—

DISTRICT 60A
County
HENNEPIN
Precinct

	Persons registered as of 7:00 a.m. election day	Persons registered on election day	Total number of persons voting	IR BUSH AND QUAYLE	DFL CLINTON AND GORE	IND PEROT AND STOCKDALE	IR STEPHEN A. MORTARTY	DFL MARTIN OLAV SABO					IR PATTY COMMERFORD	DFL ALLAN H. SPEAR		IR ROSS A. KAPLAN	DFL DEE LONG	
Minneapolis W-2 P-9	272	37	179	38	114	21	35	103	—	—	—	—	40	96	—	38	101	—
Minneapolis W-5 P-11	652	310	706	170	420	103	225	366	—	—	—	—	257	362	—	202	425	—
Minneapolis W-7 P-1	2,010	234	1,789	325	1,153	286	440	1,154	—	—	—	—	519	1,131	—	482	1,198	—
Minneapolis W-7 P-2	1,868	186	1,626	325	1,029	254	461	1,021	—	—	—	—	504	1,021	—	460	1,091	—
Minneapolis W-7 P-3	2,306	433	1,824	325	1,215	258	415	1,179	—	—	—	—	548	1,129	—	389	1,286	—
Minneapolis W-7 P-4	822	189	778	197	456	115	254	449	—	—	—	—	295	418	—	280	439	—
Minneapolis W-7 P-5	2,151	441	1,576	187	1,177	173	225	1,035	—	—	—	—	335	1,070	—	226	1,147	—
Minneapolis W-7 P-7	2,113	292	1,795	436	1,093	247	511	1,109	—	—	—	—	612	1,045	—	594	1,076	—
Minneapolis W-7 P-8	2,387	381	1,896	408	1,232	219	449	1,182	—	—	—	—	598	1,083	—	496	1,181	—
Minneapolis W-7 P-9	1,866	331	1,515	222	1,066	195	314	1,009	—	—	—	—	386	1,010	—	332	1,086	—
Minneapolis W-7 P-10	2,376	414	1,526	976	462	79	816	492	—	—	—	—	872	423	—	687	544	—
Minneapolis W-7 P-11	1,237	253	726	132	489	88	129	428	—	—	—	—	168	430	—	145	438	—
Minneapolis W-7 P-12	1,078	88	867	147	586	125	181	574	—	—	—	—	237	558	—	184	597	—
Minneapolis W-10 P-1	2,485	582	1,938	167	1,494	223	218	1,293	—	—	—	—	336	1,395	—	253	1,477	—
Minneapolis W-10 P-2	2,195	456	1,649	169	1,233	210	205	1,118	—	—	—	—	320	1,174	—	234	1,238	—
Minneapolis W-10 P-11	489	85	352	50	243	51	65	228	—	—	—	—	91	231	—	73	232	—
County: Totals:	26,307	4,712	20,742	4,274	13,462	2,652	4,943	12,740	—	—	—	—	6,118	12,576	—	5,075	13,556	—
District 60A Total	26,307	4,712	20,742	4,274	13,462	2,652	4,943	12,740	—	—	—	—	6,118	12,576	—	5,075	13,556	—
% Of Voters			100	20.61	64.90	12.79	23.83	61.42	—	—	—	—	29.50	60.63	—	24.47	65.36	—

	VOTER REGISTRATION			PRESIDENT AND VICE-PRESIDENT			U.S. REP. DIST. 5			STATE SENATOR			STATE REP.		
	Persons registered as of 7:00 a.m. election day	Persons registered on election day	Total number of persons voting	IR BUSH AND QUAYLE	DFL CLINTON AND GORE	IND PEROT AND STOCKDALE	IR STEPHEN A. MORIARTY	DFL MARTIN OLAV SABO		IR PATTY COMMERFORD	DFL ALLAN H. SPEAR		IR LYNN WUYTOWICZ	DFL MYRON ORFIELD	
DISTRICT 60B															
County															
HENNEPIN															
Precinct															
Minneapolis W-10 P-3	2,143	401	1,782	295	1,216	244	365	1,136	--	481	1,155	--	451	1,121	--
Minneapolis W-10 P-4	2,358	556	1,776	237	1,269	225	258	1,153	--	388	1,206	--	302	1,217	--
Minneapolis W-10 P-6	2,070	436	1,663	238	1,162	241	311	1,068	--	419	1,075	--	356	1,078	--
Minneapolis W-10 P-7	2,149	352	1,613	197	1,179	200	240	1,101	--	362	1,120	--	301	1,140	--
Minneapolis W-10 P-8	1,754	316	1,464	321	911	204	308	902	--	444	857	--	361	868	--
Minneapolis W-10 P-9	1,464	285	1,217	174	832	191	224	784	--	342	777	--	251	806	--
Minneapolis W-10 P-10	1,973	171	1,752	292	1,178	251	354	1,205	--	507	1,119	--	412	1,148	--
Minneapolis W-11 P-1	2,239	333	1,967	340	1,301	307	428	1,328	--	620	1,208	--	520	1,222	--
Minneapolis W-13 P-1	1,847	379	1,634	339	1,011	266	428	1,025	--	553	938	--	514	954	--
Minneapolis W-13 P-2	1,930	316	1,691	356	1,041	271	478	999	--	601	944	--	570	930	--
Minneapolis W-13 P-3	2,326	324	2,089	453	1,278	352	558	1,344	--	758	1,204	--	714	1,209	--
Minneapolis W-13 P-7	1,618	222	1,440	333	873	212	406	904	--	499	842	--	451	832	--
Minneapolis W-13 P-13	1,393	366	1,279	350	689	228	439	674	--	536	618	--	511	586	--
County Totals:	25,264	4,457	21,367	3,925	13,940	3,192	4,797	13,623	--	6,510	13,063	--	5,714	13,111	--
District 60B Total	25,264	4,457	21,367	3,925	13,940	3,192	4,797	13,623	--	6,510	13,063	--	5,714	13,111	--
% Of Voters			100	18.37	65.24	14.94	22.45	63.76	--	30.47	61.14	--	26.74	61.36	--
District 60B Total	51,571	9,169	42,109	8,199	27,402	5,844	9,740	26,363	--	12,628	25,639	--	--	--	--
% Of Voters			100	19.47	65.07	13.88	23.13	62.61	--	29.99	60.89	--	--	--	--

	VOTER REGISTRATION			PRESIDENT AND VICE-PRESIDENT			U.S. REP. DIST. 5			STATE SENATOR			STATE REP.		
	Persons registered as of 7:00 a.m. election day	Persons registered on election day	Total number of persons voting	IR BUSH AND QUAYLE	DFL CLINTON AND GORE	IND PEROT AND STOCKDALE	IR STEPHEN A. MORIARTY	DFL MARTIN OLAV SABO		IR PETER KAUFFNER	DFL LINDA BERGLIN		IR KURT E. PODNER	DFL KAREN CLARK	
DISTRICT 61A															
County															
HENNEPIN															
Precinct															
Minneapolis W-2 P-10	979	187	569	100	379	69	90	334	--	104	376	--	86	382	--
Minneapolis W-6 P-2	999	202	670	102	471	81	111	423	--	114	479	--	97	481	--
Minneapolis W-6 P-3	1,871	343	1,171	140	864	141	168	746	--	168	909	--	170	879	--
Minneapolis W-6 P-4	806	175	615	75	445	75	81	387	--	87	457	--	80	438	--
Minneapolis W-6 P-5	775	60	558	101	356	85	100	332	--	111	391	--	107	383	--
Minneapolis W-6 P-6	365	45	237	33	182	18	22	160	--	27	170	--	20	172	--
Minneapolis W-6 P-7	1,176	384	1,312	93	1,021	113	120	888	--	113	1,043	--	115	1,015	--

Minneapolis W-6 P-8	1,470	197	796	122	570	74	99	512	—	—	—	—	105	592	—	94	593	—
Minneapolis W-6 P-9	1,293	186	707	94	506	91	86	442	—	—	—	—	112	524	—	108	514	—
Minneapolis W-6 P-10	1,119	158	611	103	394	98	91	384	—	—	—	—	110	441	—	96	439	—
Minneapolis W-6 P-11	1,781	280	1,079	135	772	132	124	708	—	—	—	—	150	788	—	138	786	—
Minneapolis W-6 P-12	694	104	386	67	251	55	58	214	—	—	—	—	71	270	—	61	261	—
Minneapolis W-7 P-13	1,022	179	690	89	509	72	101	444	—	—	—	—	99	505	—	89	503	—
Minneapolis W-8 P-1	841	135	478	104	320	37	63	305	—	—	—	—	72	336	—	68	320	—
Minneapolis W-8 P-2	1,413	203	853	240	504	83	198	505	—	—	—	—	198	556	—	198	537	—
County: Totals:	16,604	2,838	10,732	1,598	7,544	1,224	1,512	6,784	—	—	—	—	1,641	7,837	—	1,527	7,703	—
District 61A Total	16,604	2,838	10,732	1,598	7,544	1,224	1,512	6,784	—	—	—	—	1,641	7,837	—	1,527	7,703	—
% Of Voters			100	14.89	70.29	11.41	14.09	63.21	—	—	—	—	15.29	73.02	—	14.23	71.78	—

DISTRICT 61B
County
HENNEPIN

Precinct

	Persons registered as of 7:00 a.m. election day	Persons registered on election day	Total number of persons voting	IR BUSH AND QUAYLE	DFL CLINTON AND GORE	IND PEROT AND STOCKDALE	IR STEPHEN A. MORIARTY	DFL MARTIN OLAV SABO					IR PETER KAUFFNER	DFL LINDA BERGLIN		IR TINA GILBERT	DFL LINDA WEICMAN	
Minneapolis W-6 P-1	2,621	503	1,633	138	1,223	225	170	1,048	—	—	—	—	182	1,268	—	206	1,144	—
Minneapolis W-8 P-3	910	116	498	47	393	47	45	340	—	—	—	—	58	404	—	63	362	—
Minneapolis W-8 P-4	1,336	339	882	103	658	101	119	542	—	—	—	—	134	693	—	134	641	—
Minneapolis W-8 P-5	899	142	578	44	469	50	39	417	—	—	—	—	41	473	—	48	417	—
Minneapolis W-8 P-6	795	158	546	72	380	79	87	348	—	—	—	—	88	416	—	93	366	—
Minneapolis W-8 P-7	1,730	273	1,255	131	988	110	125	886	—	—	—	—	136	989	—	152	846	—
Minneapolis W-8 P-9	1,683	258	1,382	159	1,059	145	175	986	—	—	—	—	171	1,080	—	172	1,013	—
Minneapolis W-8 P-11	1,676	259	1,472	190	1,084	181	219	1,070	—	—	—	—	208	1,158	—	239	1,057	—
Minneapolis W-8 P-12	760	133	482	65	320	86	65	315	—	—	—	—	63	351	—	71	320	—
Minneapolis W-8 P-13	587	104	449	77	300	57	72	290	—	—	—	—	76	334	—	95	304	—
Minneapolis W-9 P-4	1,855	274	1,279	138	959	149	151	859	—	—	—	—	168	1,008	—	179	940	—
Minneapolis W-9 P-5	1,241	232	891	128	605	146	132	563	—	—	—	—	135	658	—	141	609	—
Minneapolis W-10 P-5	1,445	350	1,155	143	835	129	129	772	—	—	—	—	134	881	—	152	790	—
County: Totals:	17,538	3,141	12,502	1,435	9,273	1,505	1,528	8,436	—	—	—	—	1,594	9,713	—	1,745	8,809	—
District 61B Total	17,538	3,141	12,502	1,435	9,273	1,505	1,528	8,436	—	—	—	—	1,594	9,713	—	1,745	8,809	—
% Of Voters			100	11.48	74.17	12.04	12.22	67.48	—	—	—	—	12.75	77.69	—	13.96	70.46	—
District 61 Total	34,142	5,979	23,234	3,033	16,817	2,729	3,040	15,220	—	—	—	—	3,235	17,550	—	—	—	—
% Of Voters			100	13.05	72.38	11.75	13.08	65.51	—	—	—	—	13.92	75.54	—	—	—	—

**DISTRICT 62A
County
HENNEPIN****Precinct**

	VOTER REGISTRATION			PRESIDENT AND VICE-PRESIDENT			U.S. REP. DIST. 5			STATE SENATOR			STATE REP.		
	Persons registered as of 7:00 a.m. election day	Persons registered on election day	Total number of persons voting	IR BUSH AND QUATLE	DFL CLINTON AND GORE	IND PEROT AND STOCKDALE	IR STEPHEN A. MORIARTY	DFL MARTIN OLAV SABO		IR MARY Z. JOHNSON	DFL CAROL FLYNN		IR BRYAN P. BJORNSON	DFL LEE GREENFIELD	
Minneapolis W-2 P-11	1,717	494	1,280	180	885	180	193	786	—	241	856	—	191	852	—
Minneapolis W-2 P-12	1,048	153	815	110	595	89	88	581	—	168	594	—	116	617	—
Minneapolis W-2 P-13	1,790	231	1,532	241	1,052	205	237	1,069	—	373	1,070	—	278	1,105	—
Minneapolis W-9 P-1	1,982	385	1,595	226	1,079	251	226	1,063	—	385	1,081	—	273	1,100	—
Minneapolis W-9 P-2	2,355	309	2,058	340	1,330	346	384	1,380	—	582	1,358	—	438	1,418	—
Minneapolis W-9 P-3	1,820	228	1,608	246	1,040	307	284	1,097	—	431	1,102	—	332	1,128	—
Minneapolis W-9 P-6	1,280	265	1,294	195	844	230	204	859	—	307	878	—	242	874	—
Minneapolis W-9 P-8	1,499	280	1,298	234	801	247	250	846	—	374	816	—	282	828	—
Minneapolis W-9 P-9	1,669	254	1,371	242	858	235	253	918	—	370	910	—	310	892	—
Minneapolis W-12 P-1	2,129	221	1,823	367	1,133	297	424	1,215	—	580	1,147	—	487	1,154	—
Minneapolis W-12 P-2	2,261	310	1,987	376	1,200	389	457	1,305	—	643	1,245	—	525	1,244	—
Minneapolis W-2 P-14	1,246	260	883	113	639	118	135	594	—	192	611	—	140	613	—
County: Totals:	20,796	3,390	17,544	2,870	11,456	2,894	3,135	11,713	—	4,646	11,668	—	3,614	11,825	—
District 62A Total	20,796	3,390	17,544	2,870	11,456	2,894	3,135	11,713	—	4,646	11,668	—	3,614	11,825	—
% Of Voters			100	16.36	65.30	16.50	17.87	66.76	—	26.48	66.51	—	20.60	67.40	—

**DISTRICT 62B
County
HENNEPIN****Precinct**

	VOTER REGISTRATION			PRESIDENT AND VICE-PRESIDENT			U.S. REP. DIST. 5			STATE SENATOR			STATE REP.		
	Persons registered as of 7:00 a.m. election day	Persons registered on election day	Total number of persons voting	IR BUSH AND QUATLE	DFL CLINTON AND GORE	IND PEROT AND STOCKDALE	IR STEPHEN A. MORIARTY	DFL MARTIN OLAV SABO		IR MARY Z. JOHNSON	DFL CAROL FLYNN		IR STEVEN W. KREITZ	DFL WESLEY J. "WES" SKOGLUND	
Minneapolis W-8 P-8	1,474	228	1,246	212	815	195	260	798	—	322	843	—	296	843	—
Minneapolis W-8 P-10	1,546	221	1,310	269	803	221	287	848	—	372	841	—	368	817	—
Minneapolis W-9 P-7	1,007	162	831	130	577	107	139	543	—	186	581	—	148	596	—
Minneapolis W-9 P-10	2,332	325	2,012	389	1,246	358	435	1,321	—	574	1,291	—	525	1,299	—
Minneapolis W-11 P-4	1,689	262	1,555	353	903	276	417	955	—	518	938	—	508	909	—
Minneapolis W-11 P-9	1,511	157	1,295	378	677	232	433	731	—	500	710	—	492	712	—
Minneapolis W-12 P-3	2,589	324	2,256	474	1,282	478	522	1,447	—	712	1,371	—	670	1,375	—
Minneapolis W-12 P-4	2,216	299	1,924	410	1,126	370	440	1,264	—	645	1,157	—	499	1,271	—
Minneapolis W-12 P-5	2,950	407	2,591	597	1,460	508	666	1,650	—	860	1,559	—	841	1,590	—
Minneapolis W-12 P-6	1,676	215	1,480	381	830	245	373	923	—	497	865	—	488	859	—
Minneapolis W-12 P-7	257	50	185	41	120	18	21	108	—	37	102	—	23	114	—

Minneapolis W-12 P-8	1,458	195	1,347	325	732	270	346	842	—	—	—	—	445	802	—	441	813	—
Minneapolis W-12 P-9	1,814	248	1,542	407	807	314	415	924	—	—	—	—	552	873	—	551	859	—
County: Totals:	22,519	3,093	19,574	4,366	11,378	3,592	4,754	12,354	—	—	—	—	6,220	11,933	—	5,850	12,057	—
District 62B Total	22,519	3,093	19,574	4,366	11,378	3,592	4,754	12,354	—	—	—	—	6,220	11,933	—	5,850	12,057	—
% Of Voters			100	22.31	58.13	18.35	24.29	63.11	—	—	—	—	31.78	60.96	—	29.89	61.60	—
District 62 Total	43,315	6,483	37,118	7,236	22,834	6,486	7,889	24,067	—	—	—	—	10,866	23,601	—	—	—	—
% Of Voters			100	19.49	61.52	17.47	21.25	64.84	—	—	—	—	29.27	63.58	—	—	—	—

DISTRICT 63A
County
HENNEPIN
Precinct

Minneapolis W-11 P-2	1,614	194	1,394	286	869	219	—	—	337	915	—	—	343	976	—	357	929	—
Minneapolis W-11 P-3	1,794	163	1,561	329	981	238	—	—	404	1,003	—	—	418	1,059	—	392	1,058	—
Minneapolis W-11 P-5	761	89	666	166	383	114	—	—	196	425	—	—	198	437	—	180	455	—
Minneapolis W-11 P-6	2,245	293	1,947	543	1,045	335	—	—	612	1,098	—	—	648	1,154	—	614	1,152	—
Minneapolis W-11 P-7	1,879	213	1,704	415	946	322	—	—	512	1,003	—	—	519	1,103	—	486	1,111	—
Minneapolis W-11 P-8	2,478	335	2,187	587	1,185	400	—	—	679	1,263	—	—	711	1,365	—	671	1,362	—
Minneapolis W-11 P-10	283	20	219	76	103	37	—	—	78	117	—	—	88	111	—	82	114	—
Minneapolis W-13 P-4	1,374	184	1,269	335	694	229	—	—	385	740	—	—	405	800	—	411	762	—
Minneapolis W-13 P-5	1,380	152	1,209	280	711	204	—	—	356	739	—	—	361	783	—	372	752	—
Minneapolis W-13 P-6	1,740	179	1,548	367	894	270	—	—	495	928	—	—	493	985	—	506	940	—
Minneapolis W-13 P-8	2,138	224	1,900	394	1,183	310	—	—	533	1,230	—	—	504	1,327	—	531	1,262	—
Minneapolis W-13 P-9	1,942	224	1,739	544	854	327	—	—	621	964	—	—	671	979	—	656	941	—
Minneapolis W-13 P-10	1,840	197	1,649	542	824	267	—	—	627	900	—	—	695	892	—	644	904	—
Minneapolis W-13 P-11	1,777	203	1,594	529	726	328	—	—	588	840	—	—	640	854	—	630	814	—
Minneapolis W-13 P-12	997	103	905	302	420	172	—	—	345	482	—	—	396	483	—	352	500	—
County: Totals:	24,242	2,773	21,491	5,695	11,818	3,772	—	—	6,768	12,647	—	—	7,090	13,308	—	6,884	13,056	—
District 63A Total	24,242	2,773	21,491	5,695	11,818	3,772	—	—	6,768	12,647	—	—	7,090	13,308	—	6,884	13,056	—
% Of Voters			100	26.50	54.99	17.55	—	—	31.49	58.85	—	—	32.99	61.92	—	32.03	60.75	—

**DISTRICT 63B
County
HENNEPIN****Precinct**

	Persons registered as of 7:00 a.m. election day	Persons registered on election day	Total number of persons voting	IR BUSH AND QUAYLE	DFL CLINTON AND GORE	IND PEROT AND STOCKDALE	IR JIM HAMSTAD	DFL PAUL MANDELL	IR STEPHEN A. MORIARTY	DFL MARTIN OLAV SABO				IR JIM STEWART	DFL JANE RANUM		IR CHRISTOPHER M. MCDONALD	DFL EDWINA GARCIA	
Fort Snelling P-1	22	0	16	7	6	3	11	5	—	—	—	—	—	8	7	—	8	7	—
Minneapolis W-11 P-11	1,175	582	946	228	532	172	—	—	—	—	—	—	—	289	580	—	271	558	—
Minneapolis W-11 P-12	2,169	245	1,911	581	974	342	—	—	637	1,086	—	—	—	725	1,081	—	666	1,052	—
Minneapolis W-12 P-10	1,955	306	1,694	365	940	373	—	—	407	1,047	—	—	—	471	1,118	—	449	1,040	—
Richfield W-1 P-3	3,112	345	2,620	872	1,216	510	1,375	1,051	—	—	—	—	—	1,015	1,466	—	907	1,556	—
Richfield W-2 P-2	2,818	325	2,463	835	1,183	423	1,318	955	—	—	—	—	—	982	1,351	—	828	1,458	—
Richfield W-2 P-7	3,027	292	2,680	839	1,253	568	1,365	1,090	—	—	—	—	—	1,041	1,476	—	846	1,631	—
Richfield W-3 P-1	2,700	406	2,397	697	1,120	561	1,164	1,042	—	—	—	—	—	844	1,420	—	669	1,583	—
Richfield W-3 P-8	2,613	317	2,203	667	1,076	447	1,071	960	—	—	—	—	—	804	1,273	—	656	1,411	—
Richfield W-3 P-9	2,311	296	2,032	614	986	418	1,049	856	—	—	—	—	—	734	1,193	—	556	1,366	—
County Totals:	21,902	3,114	18,962	5,705	9,286	3,817	7,353	5,959	1,302	2,672	—	—	—	6,913	10,965	—	5,856	11,662	—
District 63B Total	21,902	3,114	18,962	5,705	9,286	3,817	7,353	5,959	1,302	2,672	—	—	—	6,913	10,965	—	5,856	11,662	—
% Of Voters			100	30.09	48.97	20.13	38.78	31.43	6.87	14.09	—	—	—	36.46	57.83	—	30.88	61.50	—
District 63 Total	46,144	5,887	40,453	11,400	21,104	7,589	7,353	5,959	8,070	15,319	—	—	—	14,003	24,273	—	—	—	—
% Of Voters			100	28.18	52.17	18.76	18.18	14.73	19.95	37.87	—	—	—	34.62	60.00	—	—	—	—

**DISTRICT 64A
County
RAMSEY****Precinct**

	Persons registered as of 7:00 a.m. election day	Persons registered on election day	Total number of persons voting	IR BUSH AND QUAYLE	DFL CLINTON AND GORE	IND PEROT AND STOCKDALE	IR IAN MAITLAND	DFL BRUCE F. VENTO						IR JOSEPH P. MCCABE	DFL DICK COHEN		IR DONNA DENKINGER	DFL KATHLEEN VELLENGA	
St Paul W-2 P-1	1,703	302	1,650	323	1,043	248	489	1,010	—	—	—	—	—	474	1,059	—	389	1,127	—
St Paul W-2 P-3	1,879	326	1,769	367	1,111	262	557	1,061	—	—	—	—	—	473	1,156	—	389	1,267	—
St Paul W-2 P-4	1,536	332	1,426	248	988	169	404	874	—	—	—	—	—	339	982	—	323	985	—
St Paul W-3 P-1	853	106	748	139	496	102	221	473	—	—	—	—	—	191	518	—	153	550	—
St Paul W-3 P-2	1,885	347	1,497	149	1,149	153	265	1,008	—	—	—	—	—	223	1,108	—	190	1,144	—
St Paul W-3 P-5	1,393	220	1,293	277	837	162	361	810	—	—	—	—	—	336	866	—	281	921	—
St Paul W-3 P-11	1,455	181	1,400	336	836	210	444	833	—	—	—	—	—	403	903	—	349	934	—
St Paul W-4 P-12	1,367	208	1,206	288	706	192	438	670	—	—	—	—	—	392	747	—	337	788	—
St Paul W-4 P-15	1,338	189	1,104	188	724	170	293	698	—	—	—	—	—	275	763	—	235	781	—
St Paul W-4 P-16	1,354	226	1,169	244	692	212	340	703	—	—	—	—	—	339	736	—	304	740	—

St Paul W-4 P-17	1,629	620	1,497	476	770	234	516	755	—	—	—	—	541	745	—	483	779	—
St Paul W-4 P-18	1,316	239	1,088	174	712	175	243	717	—	—	—	—	241	768	—	219	784	—
St Paul W-4 P-19	1,296	244	1,208	376	634	186	501	604	—	—	—	—	477	643	—	378	747	—
St Paul W-4 P-21	1,607	213	1,343	270	857	196	416	827	—	—	—	—	390	873	—	317	939	—
St Paul W-4 P-23	1,411	249	1,349	326	794	204	456	784	—	—	—	—	418	851	—	360	902	—
County: Totals:	22,022	4,002	19,747	4,181	12,349	2,875	5,944	11,827	—	—	—	—	5,512	12,718	—	4,707	13,388	—
District 64A Total	22,022	4,002	19,747	4,181	12,349	2,875	5,944	11,827	—	—	—	—	5,512	12,718	—	4,707	13,388	—
% Of Voters			100	21.17	62.54	14.56	30.10	59.89	—	—	—	—	27.91	64.40	—	23.84	67.80	—

	VOTER REGISTRATION			PRESIDENT AND VICE-PRESIDENT			U.S. REP. DIST. 4			STATE SENATOR			STATE REP.		
	Persons registered as of 7:00 a.m. election day	Persons registered on election day	Total number of persons voting	IR BUSH AND QUAYLE	DFL CLINTON AND GORE	IND PEROT AND STOCKDALE	IR IAN MATTLAND	DFL BRUCE F VENTO		IR JOSEPH P. MCCABE	DFL DICK COHEN		IR M.D. (MIKE) FRITZ	DFL HOWARD ORENSTEIN	
DISTRICT 64B County RAMSEY															
Precinct															
St Paul W-2 P-13	1,008	211	982	259	590	122	301	611	—	283	630	—	260	644	—
St Paul W-2 P-14	773	176	752	194	441	107	237	455	—	224	463	—	208	463	—
St Paul W-3 P-3	695	160	591	106	343	130	156	360	—	168	378	—	162	375	—
St Paul W-3 P-4	1,472	173	1,370	276	825	257	404	819	—	383	884	—	340	917	—
St Paul W-3 P-6	1,592	207	1,570	458	847	243	654	809	—	587	890	—	498	957	—
St Paul W-3 P-7	1,460	183	1,382	368	803	200	467	813	—	467	847	—	385	921	—
St Paul W-3 P-8	1,473	181	1,354	348	749	237	511	747	—	474	797	—	394	883	—
St Paul W-3 P-9	1,556	198	1,443	294	893	240	429	892	—	432	927	—	383	959	—
St Paul W-3 P-12	1,374	267	1,380	413	732	212	494	734	—	454	802	—	437	797	—
St Paul W-3 P-13	1,231	120	1,165	269	710	180	413	646	—	396	714	—	328	775	—
St Paul W-3 P-15	1,415	159	1,306	405	646	243	558	636	—	515	728	—	448	788	—
St Paul W-3 P-17	1,240	221	1,189	310	674	194	385	693	—	384	722	—	328	758	—
St Paul W-3 P-19	1,420	135	1,308	396	701	200	544	676	—	455	801	—	388	870	—
St Paul W-3 P-20	1,533	194	1,442	345	820	256	515	818	—	485	874	—	406	957	—
St Paul W-3 P-22	1,562	235	1,510	458	807	235	553	848	—	529	895	—	482	934	—
St Paul W-3 P-23	1,609	272	1,586	462	846	261	580	882	—	537	955	—	501	976	—
County: Totals:	21,413	3,092	20,330	5,361	11,427	3,317	7,201	11,439	—	6,773	12,307	—	5,948	12,974	—
District 64B Total	21,413	3,092	20,330	5,361	11,427	3,317	7,201	11,439	—	6,773	12,307	—	5,948	12,974	—
% Of Voters			100	26.37	56.21	16.32	35.42	56.27	—	33.32	60.54	—	29.26	63.82	—
District 64 Total	43,435	7,094	40,077	9,542	23,776	6,192	13,145	23,266	—	12,285	25,025	—	—	—	—
% Of Voters			100	23.81	59.33	15.45	32.80	58.05	—	30.65	62.44	—	—	—	—

**DISTRICT 65A
County
RAMSEY****Precinct**

	VOTER REGISTRATION			PRESIDENT AND VICE-PRESIDENT			U.S. REP. DIST. 4			STATE SENATOR			STATE REP.		
	Persons registered as of 7:00 a.m. election day	Persons registered on election day	Total number of persons voting	IR BUSH AND QUAYLE	DFL CLINTON AND GORE	IND PEROT AND STOCKDALE	IR IAN MATTLAND	DFL BRUCE F. VENTO		IR KEN UDOIBOK	DFL SANDY PAPPAS		IR EUNICE SMITH	DFL ANDY DAWKINS	
St Paul W-1 P-3	684	89	420	63	265	81	86	275	—	83	302	—	63	314	—
St Paul W-1 P-4	863	176	595	92	387	109	101	400	—	90	430	—	98	413	—
St Paul W-1 P-6	959	144	693	120	455	110	139	478	—	158	486	—	129	496	—
St Paul W-1 P-9	1,274	224	1,056	167	696	173	213	715	—	207	754	—	203	743	—
St Paul W-1 P-10	659	119	483	98	301	79	90	329	—	97	334	—	86	344	—
St Paul W-1 P-12	546	218	423	159	210	52	135	202	—	131	213	—	146	192	—
St Paul W-1 P-13	1,185	174	836	52	736	39	58	647	—	62	663	—	60	673	—
St Paul W-1 P-16	915	117	513	58	392	43	46	376	—	56	377	—	71	354	—
St Paul W-1 P-17	1,307	221	1,078	174	755	130	238	713	—	134	754	—	249	724	—
St Paul W-1 P-18	1,097	182	750	64	631	48	74	571	—	158	557	—	82	575	—
St Paul W-1 P-19	892	416	775	94	588	74	120	552	—	138	557	—	111	573	—
St Paul W-1 P-20	932	228	866	180	554	110	220	549	—	200	554	—	233	513	—
St Paul W-1 P-21	1,612	487	1,724	274	1,166	250	434	1,098	—	411	1,160	—	413	1,137	—
St Paul W-1 P-22	1,224	237	967	136	701	109	203	641	—	219	680	—	188	698	—
St Paul W-1 P-23	1,142	299	919	106	702	95	168	629	—	159	677	—	146	668	—
County Totals:	15,291	3,331	12,098	1,837	8,539	1,502	2,325	8,175	—	2,390	8,484	—	2,278	8,417	—
District 65A Total	15,291	3,331	12,098	1,837	8,539	1,502	2,325	8,175	—	2,390	8,484	—	2,278	8,417	—
% Of Voters			100	15.18	70.58	12.42	19.22	67.57	—	19.76	70.13	—	18.83	69.57	—

**DISTRICT 65B
County
RAMSEY****Precinct**

	VOTER REGISTRATION			PRESIDENT AND VICE-PRESIDENT			U.S. REP. DIST. 4			STATE SENATOR			STATE REP.		
	Persons registered as of 7:00 a.m. election day	Persons registered on election day	Total number of persons voting	IR BUSH AND QUAYLE	DFL CLINTON AND GORE	IND PEROT AND STOCKDALE	IR IAN MATTLAND	DFL BRUCE F. VENTO		IR KEN UDOIBOK	DFL SANDY PAPPAS		IR DAVID SOVINSKI	DFL CARLOS MARIANI	
St Paul W-1 P-6	561	64	353	68	231	50	55	234	—	61	248	—	78	201	—
St Paul W-2 P-6	1,334	321	1,124	258	663	191	324	647	—	270	742	—	331	612	—
St Paul W-2 P-7	1,535	347	1,546	364	886	270	496	874	—	434	971	—	496	839	—
St Paul W-2 P-8	1,254	203	1,147	196	710	230	260	746	—	286	781	—	314	681	—
St Paul W-2 P-10	979	188	876	120	547	196	192	555	—	209	583	—	269	500	—
St Paul W-2 P-11	1,208	227	1,051	167	685	188	241	684	—	283	703	—	267	692	—
St Paul W-2 P-12	1,373	348	1,257	220	811	202	298	793	—	270	876	—	319	757	—
St Paul W-2 P-15	1,371	286	1,297	221	793	263	297	822	—	311	892	—	366	775	—

St Paul W-2 P-17	1,027	191	877	123	545	197	179	551	—	—	—	—	187	617	—	233	549	—
St Paul W-2 P-18	748	150	564	76	404	77	79	404	—	—	—	—	91	414	—	110	374	—
St Paul W-2 P-19	1,153	213	993	211	611	155	234	630	—	—	—	—	268	629	—	270	579	—
St Paul W-2 P-20	1,524	253	1,432	292	840	281	400	882	—	—	—	—	397	960	—	480	843	—
St Paul W-2 P-21	964	176	868	185	489	184	231	555	—	—	—	—	255	569	—	266	537	—
County: Totals:	15,031	2,967	13,385	2,501	8,215	2,484	3,286	8,377	—	—	—	—	3,322	8,985	—	3,799	7,939	—
District 65B Total	15,031	2,967	13,385	2,501	8,215	2,484	3,286	8,377	—	—	—	—	3,322	8,985	—	3,799	7,939	—
% Of Voters			100	18.69	61.37	18.56	24.55	62.58	—	—	—	—	24.82	67.13	—	28.38	59.31	—
District 65 Total	30,322	6,298	25,483	4,338	16,754	3,986	5,611	16,552	—	—	—	—	5,712	17,469	—	—	—	—
% Of Voters			100	17.02	65.75	15.64	22.02	64.95	—	—	—	—	22.41	68.55	—	—	—	—

DISTRICT 66A
County
RAMSEY
Precinct

	Persons registered as of 7:00 a.m. election day	Persons registered on election day	Total number of persons voting	IR BUSH AND QUAYLE	DFL CLINTON AND GORE	IND PEROT AND STOCKDALE	IR IAN MAITLAND	DFL BRUCE F. VENTO					DFL ELLEN ANDERSON	IND GARY CARLSON		IR CURT LONDROCHE	DFL TOM OSTHOFF	
St Paul W-5 P-4	1,076	293	840	173	490	154	185	535	—	—	—	—	555	206	—	182	551	—
St Paul W-5 P-5	1,461	239	1,311	305	716	274	430	743	—	—	—	—	814	390	—	357	804	—
St Paul W-5 P-6	1,182	213	909	158	543	202	214	553	—	—	—	—	591	228	—	219	598	—
St Paul W-5 P-7	913	139	743	171	409	156	166	484	—	—	—	—	499	183	—	149	515	—
St Paul W-5 P-8	458	74	291	50	193	46	66	190	—	—	—	—	198	68	—	63	189	—
St Paul W-5 P-11	1,803	196	1,657	429	917	297	574	936	—	—	—	—	992	558	—	477	1,046	—
St Paul W-5 P-12	1,563	237	1,300	234	805	242	316	809	—	—	—	—	882	307	—	292	862	—
St Paul W-5 P-13	1,337	228	1,133	200	707	216	264	722	—	—	—	—	773	290	—	245	774	—
St Paul W-5 P-17	1,074	164	784	148	480	148	176	498	—	—	—	—	547	193	—	185	526	—
St Paul W-5 P-18	1,184	211	850	118	491	230	157	541	—	—	—	—	582	188	—	149	579	—
St Paul W-5 P-20	1,096	170	799	163	442	182	223	488	—	—	—	—	544	200	—	194	508	—
St Paul W-5 P-21	1,016	175	796	157	455	174	199	495	—	—	—	—	531	207	—	181	528	—
St Paul W-6 P-2	1,329	156	1,159	301	634	209	362	673	—	—	—	—	745	335	—	336	694	—
St Paul W-6 P-7	1,047	224	909	210	484	207	241	554	—	—	—	—	572	264	—	226	564	—
County: Totals:	16,539	2,719	13,481	2,817	7,766	2,737	3,573	8,221	—	—	—	—	8,825	3,617	—	3,255	8,738	—
District 66A Total	16,539	2,719	13,481	2,817	7,766	2,737	3,573	8,221	—	—	—	—	8,825	3,617	—	3,255	8,738	—
% Of Voters			100	20.90	57.61	20.30	26.50	60.98	—	—	—	—	65.46	26.83	—	24.15	64.82	—

DISTRICT 66B
County
RAMSEY
Precinct

	VOTER REGISTRATION			PRESIDENT AND VICE-PRESIDENT			U.S. REP. DIST. 4			STATE SENATOR			STATE REP.		
	Persons registered as of 7:00 a.m. election day	Persons registered on election day	Total number of persons voting	IR BUSH AND QUAYLE	DFL CLINTON AND GORE	IND PEROT AND STOCKDALE	IR IAN MAITLAND	DFL BRUCE F. VENTO				DFL ELLEN ANDERSON	IND CARY CARLSON	IR JOHN F. KRENIK	DFL ALICE HAUSMAN
St Paul W-1 P-2	883	151	776	153	475	140	183	500	—	—	—	519	188	174	504
St Paul W-1 P-7	1,610	229	1,377	300	823	238	401	812	—	—	—	935	348	345	900
St Paul W-4 P-2	1,597	254	1,508	341	957	191	559	841	—	—	—	1,015	399	381	1,035
St Paul W-4 P-3	1,593	299	1,456	247	988	205	386	901	—	—	—	1,049	306	274	1,054
St Paul W-4 P-4	1,349	195	1,215	323	680	207	440	646	—	—	—	739	398	382	751
St Paul W-4 P-5	1,345	293	1,227	334	653	225	407	655	—	—	—	713	373	347	737
St Paul W-4 P-6	884	171	729	108	520	91	155	458	—	—	—	541	134	108	538
St Paul W-4 P-7	1,485	238	1,236	272	708	239	358	699	—	—	—	778	377	340	781
St Paul W-4 P-9	1,376	215	1,110	260	659	175	335	642	—	—	—	715	328	289	728
St Paul W-4 P-10	1,229	349	979	156	646	161	234	590	—	—	—	653	243	219	636
St Paul W-4 P-11	1,298	198	1,122	273	644	189	328	663	—	—	—	700	332	307	712
St Paul W-4 P-14	851	209	677	147	372	134	204	361	—	—	—	415	195	187	407
St Paul W-5 P-1	1,046	158	1,006	301	535	156	381	539	—	—	—	595	330	343	561
St Paul W-5 P-2	1,490	178	1,383	400	722	253	530	728	—	—	—	813	477	457	767
St Paul W-5 P-16	1,633	381	1,630	387	892	330	529	908	—	—	—	1,009	460	426	984
County Totals:	19,669	3,518	17,431	4,002	10,274	2,934	5,430	9,943	—	—	—	11,189	4,888	4,579	11,095
District 66B Total	19,669	3,518	17,431	4,002	10,274	2,934	5,430	9,943	—	—	—	11,189	4,888	4,579	11,095
% Of Voters			100	22.96	58.94	16.83	31.15	57.04	—	—	—	64.19	28.04	26.27	63.65
District 66 Total	36,208	6,237	30,912	6,819	18,040	5,671	9,003	18,164	—	—	—	20,014	8,505	—	—
% Of Voters			100	22.06	58.36	18.35	29.12	58.76	—	—	—	64.74	27.51	11.70	—

DISTRICT 67A
County
RAMSEY
Precinct

	VOTER REGISTRATION			PRESIDENT AND VICE-PRESIDENT			U.S. REP. DIST. 4			STATE SENATOR			STATE REP.		
	Persons registered as of 7:00 a.m. election day	Persons registered on election day	Total number of persons voting	IR BUSH AND QUAYLE	DFL CLINTON AND GORE	IND PEROT AND STOCKDALE	IR IAN MAITLAND	DFL BRUCE F. VENTO				IR LEO RECK	DFL RANDY C. KELLY	IR CURTIS L. TRAVNICK	DFL JIM FARRELL
St Paul W-5 P-19	689	135	521	90	302	123	118	335	—	—	—	118	364	99	359
St Paul W-6 P-6	1,730	215	1,570	341	893	323	461	959	—	—	—	438	1,077	340	1,075
St Paul W-6 P-8	1,104	168	904	188	530	178	252	574	—	—	—	265	585	210	607
St Paul W-6 P-10	1,523	230	1,412	341	766	293	407	852	—	—	—	339	1,000	311	957
St Paul W-6 P-14	919	159	645	78	406	155	122	422	—	—	—	113	460	102	432

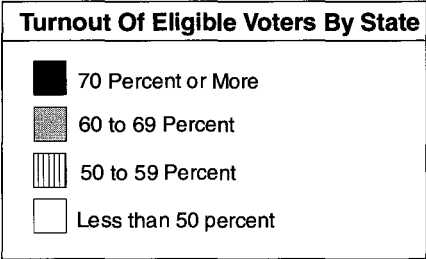
St Paul W-6 P-15	892	161	648	131	331	180	172	385	—	—	—	—	162	431	—	143	419	—
St Paul W-6 P-16	1,408	236	1,091	159	675	242	223	735	—	—	—	—	229	800	—	186	776	—
St Paul W-6 P-18	714	95	429	85	264	78	103	267	—	—	—	—	103	290	—	70	295	—
St Paul W-6 P-19	1,380	260	1,270	261	727	269	334	801	—	—	—	—	350	865	—	256	870	—
St Paul W-6 P-20	1,470	234	1,215	244	687	269	308	772	—	—	—	—	296	861	—	234	843	—
St Paul W-7 P-1	1,221	248	944	184	542	206	220	601	—	—	—	—	258	632	—	189	626	—
St Paul W-7 P-2	1,463	254	1,384	263	817	293	350	903	—	—	—	—	364	966	—	271	977	—
St Paul W-7 P-9	1,358	291	1,303	309	694	289	397	772	—	—	—	—	423	806	—	328	807	—
County Totals:	15,871	2,686	13,336	2,674	7,634	2,898	3,467	8,378	—	—	—	—	3,458	9,137	—	2,739	9,043	—
District 67A Total	15,871	2,686	13,336	2,674	7,634	2,898	3,467	8,378	—	—	—	—	3,458	9,137	—	2,739	9,043	—
% Of Voters			100	20.05	57.24	21.73	26.00	62.82	—	—	—	—	25.93	68.51	—	20.54	67.81	—

	VOTER REGISTRATION			PRESIDENT AND VICE-PRESIDENT			U.S. REP DIST. 4			STATE SENATOR			STATE REP.		
	Persons registered as of 7:00 a.m. election day	Persons registered on election day	Total number of persons voting	IR BUSH AND QUAYLE	DFL CLINTON AND GORE	IND PEROT AND STOCKDALE	IR IAN MAITLAND	DFL BRUCE F. VENTO		IR LEO RECK	DFL RANDY C. KELLY		IR ELLEN A. STEDTFELD	DFL STEVE TRIMBLE	
DISTRICT 67B															
County															
RAMSEY															
Precinct															
St Paul W-6 P-17	753	141	559	69	381	95	81	383	—	88	409	—	120	339	—
St Paul W-7 P-4	949	252	785	151	437	191	219	461	—	231	475	—	222	437	—
St Paul W-7 P-5	1,228	198	926	184	481	232	260	558	—	294	579	—	280	567	—
St Paul W-7 P-6	1,420	327	1,203	210	673	301	261	761	—	359	734	—	312	722	—
St Paul W-7 P-7	1,307	167	1,157	229	669	248	314	744	—	333	757	—	329	729	—
St Paul W-7 P-8	1,132	270	1,101	234	616	241	300	693	—	320	714	—	313	701	—
St Paul W-7 P-10	1,459	321	1,419	408	641	360	512	765	—	513	815	—	545	753	—
St Paul W-7 P-11	806	194	599	106	335	154	136	399	—	159	393	—	138	385	—
St Paul W-7 P-13	1,314	177	1,132	260	657	205	322	700	—	334	736	—	310	729	—
St Paul W-7 P-14	1,287	204	1,095	221	605	250	276	682	—	263	742	—	297	689	—
St Paul W-7 P-15	1,231	190	1,111	277	547	275	369	631	—	387	651	—	379	615	—
St Paul W-7 P-17	1,844	298	1,833	506	969	340	649	1,012	—	673	1,027	—	655	977	—
St Paul W-7 P-18	1,339	282	1,237	392	561	277	484	639	—	498	656	—	521	617	—
County Totals:	16,069	3,021	14,157	3,247	7,572	3,169	4,183	8,428	—	4,452	8,688	—	4,421	8,260	—
District 67B Total	16,069	3,021	14,157	3,247	7,572	3,169	4,183	8,428	—	4,452	8,688	—	4,421	8,260	—
% Of Voters			100	22.94	53.49	22.38	29.55	59.53	—	31.45	61.37	—	31.23	58.35	—
District 67 Total	31,940	5,707	27,493	5,921	15,206	6,067	7,650	16,806	—	7,910	17,825	—	—	—	—
% Of Voters			100	21.54	55.31	22.07	27.83	61.13	—	28.77	64.83	—	—	—	—

1992 NATIONAL GENERAL ELECTION TURNOUT

Turnout Of Eligible Voters By State

- 70 Percent or More
- 60 to 69 Percent
- 50 to 59 Percent
- Less than 50 percent



Index

A

Abrams, Ron 103
 Adkins, Betty A. 77
 Administrative Agencies . . . 238
 Administrative Hearings . . . 207

 Agricultural Society 189
 Al Gore 317
 Alan C. Page 218
 Alexander M. Keith 216
 Amendments to the MN
 Constitution Proposed. 34
 Anderson, Bob 68
 Anderson, Ellen R. 124
 Anderson, Irv 61
 Asch, Marc 111

B

Battaglia, David P. 64
 Bauerly, Gerald J. "Jerry" . . . 75
 Beard, Pat 115
 Beckman, Tracy L. 84
 Belanger, William V., Jr. 99
 Benson, Duane 89
 Benson, Joanne E. 74
 Berg, Charles A. 71
 Berglin, Linda 119
 Bergson, Brian 106
 Bertram, Jeff 72
 Bertram, Joe, Sr. 72
 Bettermann, Hilda 68
 Betzold, Don 106
 Bill Clinton 317
 Bishop, Dave 88
 Blatz, Kathleen A. 98

 Boards, state
 Abstracters 191
 Accountancy 191
 Aging 201
 Agricultural & Economic
 Development 200

Agricultural Chemical
 Response Compensation . . 190
 Animal Health 191
 Architecture, Eng, Land
 Surv, & Landscape
 Architecture 191
 Arts 203
 Assessors 191
 Barber Examiners 192
 Boxing 192
 Capitol Area Architectural
 and Planning Board 194
 Chiropractic Examiners . . . 211
 Community Colleges 210
 Dentistry 192
 Designer Selection 212
 Education 211
 Electricity 192
 Environmental Education . . 196
 Environmental Quality . . . 201
 Ethical Practices 196
 Examiners for Nursing
 Home Administrators 192
 Gambling Control 196
 Harmful Substance
 Compensation 197
 Health Coverage Reinsurance
 Association 197
 Higher Education
 Coordinating 197
 Job Skills Partnership . . . 202
 Judicial Standards 194
 Lawyers Professional
 Responsibility Board 198
 Lottery 212
 Marriage and Family
 Therapy 192
 Medical Examiners 192
 Medical Services Review . . 198
 Minnesota Center for Arts
 Education 194
 Minnesota Bd. of Chiropractic
 Exam. Peer Review
 Committee 200
 Municipal 202
 Nursing 200

Occupational Safety and
Health Review 207
Optometry 193
Peace Officer Standards and
Training 193
Pesticide Applicator
Education & Examination . 208
Petroleum Tank Release
Compensation 208
Pharmacy 193
Podiatric medicine 193
Private Detectives &
Protective Agent Service .. 193
Psychology 193
Public Defense 211
Regional Coordinating. 209
Regional Transit. 209
Rural Development 210
Small Business Development
Center Advisory 203
Social Work 193
Teaching 194
Technical Colleges 211
Telecomm. Access for
Comm. Impaired Persons .. 213
Transportation Regulation .. 213
Veterinary Medicine 201
Water and Soil Resources .. 194
Workers' Compensation
Assigned Risk Plan 206
Zoological 207
Brown, Chuck 71
Brown, Kay 83
Bureau of Mediation
Services 194

C

Capitol News
Correspondents 142
Carlson, Lyndon R. 104
Carruthers, Phil. 105
Chandler, Kevin M. 113
Chmielewski, Florian 66
Cities 286
Clark, Karen 119
Client Security Board 238

Cohen, Richard J. 122
Commers, Tim 96
Commission on Judicial
Selection 238
Commissions, state
Amateur Sports 200
Armory Building 203
Emergency Response 195
Great Lakes 197
Health Care 201
Metropolitan Airports 199
Metropolitan Parks and
Open Space 199
Metropolitan Sports Facilities
..... 199
Metropolitan Transit 199
Metropolitan Waste Control
..... 199
Minnesota-Wisconsin
Boundary Area 206
Mississippi River
Coordinating 207
Mississippi River Parkway . 207
Public Utilities 209
Racing 203
Sentencing Guidelines 203
Committee, state
American Indian Education . 190
Board of Chiropractic
Examiners Peer Review 200
Market Assistance Program
..... 198
Minnesota Automobile
Insurance Plan Governing .. 200
Community Colleges 210
Congressional Act of Admission
..... 41
Act of Admission into the Union,
Minnesota
..... 41
Constitution of the United
States Amendments 47
Cooper, Roger 73
Councils, state
Affairs of Spanish Speaking
People 195

Area One Potato Research and Promotion	191	Faribault	252
Asian-Pacific Minnesotans	195	Fillmore	253
Black Minnesotans	195	Freeborn	253
Citizens' Council on Voyageurs National Park	194	Goodhue	254
Compensation	195	Grant	254
Council for the Blind	201	Hennepin	255
Council for the Hearig Impaired	201	Houston	255
Disability	195	Hubbard	256
Governor's Council on Geographic Information	196	Isanti	256
Governor's Residence	197	Itasca	257
Indian Affairs	198	Jackson	257
Merit System Council	198	Kanabec	258
Metropolitan	199	Kandiyohi	258
Physical Therapy	208	Kittson	259
Vocational Technical Education	212	Koochiching	259
Water Supply & Wastewater Treatment Operators	213	Lac qui Parle	260
Counties in Minnesota	241	Lake	260
County Aitkin	242	Lake of the Woods	261
Anoka	242	Le Sueur	261
Becker	243	Lincoln	262
Beltrami	243	Lyon	262
Benton	244	Mahnomen	263
Big Stone	244	Marshall	264
Blue Earth	245	Martin	264
Brown	245	McLeod	263
Carlton	246	Meeker	265
Carver	246	Mille Lacs	265
Cass	247	Morrison	266
Chippewa	247	Mower	266
Chisago	248	Murray	267
Clay	248	Nicollet	267
Clearwater	249	Nobles	268
Cook	249	Norman	268
Cottonwood	250	Olmsted	269
Crow Wing	250	Otter Tail	269
Dakota	251	Pennington	270
Dodge	251	Pine	270
Douglas	252	Pipestone	271
		Polk	271
		Pope	272
		Ramsey	272
		Red Lake	273
		Redwood	273
		Renville	274
		Rice	274
		Rock	275
		Roseau	275

Scott	276
Sherburne	277
Sibley	277
St. Louis	276
Stearns	278
Steele	278
Stevens	279
Swift	279
Todd	280
Traverse	280
Wabasha	281
Wadena	281
Waseca	282
Washington	282
Watonwan	283
Wilkin	283
Winona	284
Wright	284
Yellow Medicine	285
County Attorneys Council ...	285
Court of Appeals	218

D

Dauner, Marvin	67
Davids, Gregory M.	89
Dawkins, Andy	123
Day, Dick	86
Dehler, Steve	72
Delmont, Mike	109
Dempsey, Jerry	87

Department of,	
Administration	170
Agriculture	171
Commerce	171
Corrections	172
Education	173
Employee Relations	174
Finance	175
Health	176
Human Rights	176
Human Services	177
Jobs and Training	177
Labor and Industry	178
Military Affairs	179
Natural Resources	180

Public Safety	180
Public Service	182
Revenue	183
Trade and Economic	
Development	184
Transportation	184
Veterans Affairs	185
Dille, Steve	78
District Court	222
District Court Map	223
Doris Ohlsen Huspeni	220
Dorn, John	82

E

Edward J. Parker	221
Eighth District Court Judges .	234
Enactment of Legislation ...	126
Erhardt, Ron	100
Esther Moellering	
Tomljanovich	217
Evans, Geri	110
Executive Council	162
Executive Officers Since	
Statehood	162
Export Finance Authority ...	196

F

Farrell, Jim	125
Fifth District Court Judges ...	231
Finn, Harold "Skip"	62
First District Court Judges ...	223
Flynn, Carol	120
Fourth District Court Judges .	228
Fred C. Norton	221
Frederickson, Dennis R.	81
Frerichs, Don L.	89

Fundamental Charters and Laws	
Act Authorizing a State	
Government	18
An Act to Est. the Territorial	
Govt. of Minnesota	14
Approval by Congress	20
Constitution of the State of	
Minnesota	20

Election to Accept the Constitution	20
Minnesota Under Four Nations	9
Northwest Ordinance 1787, Act of Congress	10
The Constitutional Convention.....	19
The Enabling Act	17
The Northwest ordinance of 1787	9
The Organic Act of 1849	13

G

Garcia, Edwina	121
Gary L. Crippen	219
Girard, Jim	79
Goodno, Kevin P.	67
Governor, Arne H. Carlson..	146
Greenfield, Lee	120
Greiling, Mindy	112
Gruenes, Dave	74
Gutknecht, Gil	88

H

Hanson, Paula E.....	108
Harriet Lansing	221
Hasskamp, Kris	70
Haukoos, Bob	85
Hausman, Alice	124
Higher Education Facilities Authority	197
Historical Society	188
Holsten, Mark	114
Horticultural Society	189
Hottinger, John C.	82
House Majority Leader	61
House Minority Leader	86
House Standing Committees	129
Housing Finance Agency ...	197
Hugoson, Gene	84
Huntley, Thomas	64

I

Independent State Agencies .	188
Iron Range Resources and Rehabilitation Board	186

J

Jack Davies	219
Jacobs, Joel	107
James C. Harten	220
Janezich, Jerry R.	63
Jaros, Mike	65
Jefferson, Richard H.	116
Jennings, Loren	76
John E. Simonett.....	217
Johnson, Alice M.....	106
Johnson, Bob	62
Johnson, Dean E.	73
Johnson, Douglas J.	64
Johnson, Janet B.	76
Johnson, Virgil J.....	90
Johnston, Terry D.....	93

K

Kahn, Phyllis	117
Kalis, Henry J.	84
Kelley, Steve	102
Kelly, Randy C.....	125
Kelso, Becky	93
Kinkel, Anthony G. (Tony)...	62
Kiscaden, Sheila M.	88
Klinzing, Stephanie	77
Knickerbocker, Jerry	101
Knutson, David L.....	94
Koppendrayer, LeRoy.....	75
Krentz, Jane	109
Krinkie, Phil	111
Kroening, Carl W.....	116
Krueger, Richard "Rick"....	69

L

Laidig, Gary W.....	114
Land Exchange Board	162
Langseth, Keith	67

Larson, Cal	68
Lasley, Harold	76
Legislative Commissions	
Advisory Commission	137
Audit Commission/Office of the Legislative Auditor	137
Commission on Employee Relations	138
Commission on Long Term Health Care	138
Commission on Pensions & Retirement	139
Commission on Planning & Fiscal Policy	139
Commission on the Economic Status of Women	138
Commission on Waste Management	139
Commission to Review Administrative Rules	139
Coordinating Commission	140
Legislative Committees	127
Legislative Related Functions	
Commission on Minnesota Resources	141
House Index	140
House Information	140
House Research Department	140
Legislative Reference Library	141
Office of Senate Counsel & Research	141
Office of the Revisor of Statutes	141
Senate Media Services Office	142
Senate Publications Office	142
Leppik, Peggy	103
Lesewski, Arlene J.	79
Lessard, Bob	61
Lieder, Bernard	60
Lieutenant Governor, Joanell M. Dyrstad	149
Limmer, Warren	91

Lindner, Arlon	91
Long, Dee	118
Lourey, Becky	66
Luther, Darlene	105
Luther, William P.	105
Lynch, Teresa	108

M

M. Jeanne Coyne	217
Macklin, Bill	95
Mahon, Mark P.	98
Mariani, Carlos	123
Marianne D. Short	222
Marty, John	112
McCollum, Betty	113
McGowan, Patrick D.	91
McGuire, Mary Jo	112
Medical Malpractice Joint Underwriting Assn	
Merriam, Gene	107
Metropolitan Agencies	241
Metropolitan Council	240
Metzen, James P.	97
Milbert, Bob	97
Minnesota Academic Excellence Foundation	
Minnesota Automobile Assigned Claims Bureau	200
Minnesota Chronicle Early Statehood	
Exploration & Territory	3
Twentieth Century	6
Minnesota Congressional Districts	
Minnesota Constitution 1974	20
Minnesota Correctional Institutions	
Minnesota in Profile	2
Minnesota Insurance Guaranty Association	
Minnesota Legislature	54
Minnesota Municipal Board	298
Minnesota Pollution Control Agency	
Minnesota Public Facilities Authority	202

Minnesota Rural Finance Authority	203
Minnesota State High School League	203
Minnesota State Retirement System	204
Minnesota Symbols	
Other State Symbols	3
State Bird	3
State Fish	3
State Flag	2
State Flower	3
State Gemstone	3
State Grain	3
State Seal	2
State Song	3
State Tree	2
Minnesota Technology Inc. . .	206
Minnesota Vote for Governor Since 1857	165
Minnesota Vote for President Since 1860	318
Minnesotans In Congress Since Statehood	313
Minnesotans on the Supreme Court	321
Minnesota Comprehensive Health Assn Board of Dir . . .	201
Minnesota Joint Underwriting Assn-Liability Ins.	202
Minnesota Property Insurance Placement Facility	202
Moe, Roger D.	60
Molnau, Carol	93
Mondale, Ted A.	102
Morrison, Connie	94
Morse, Steven	90
Mosel, Darrel	81
Munger, Willard	65
Murphy, Mary	66
Murphy, Steve	87

N

Neary, Pamela	114
Nelson, Sydney G.	69
Ness, Robert	78

Neuville, Thomas M.	83
Ninth District Court Judges .	235
Novak, Steven G.	110

O

Office of Strategic and Long Range Planning.	187
Office of United States Attorney	321
Oliver, Edward C.	101
Olson, Edgar	60
Olson, Gen	92
Olson, Katy	80
Olson, Mark	77
Ombudsman for Corrections	208
Ombudsman for Mental Health & Mental Retardation.	208
Onnen, Tony	78
Opatz, Joe	74
Orenstein, Howard	122
Orfield, Myron	118
Osthoff, Tom	124
Ostrom, Don	82
Ozment, Dennis	95

P

Pappas, Sandra L.	123
Pariseau, Patricia.	95
Paul H. Anderson	218
Pauly, Sidney	100
Pawlenty, Tim	96
Pelowski, Gene, Jr.	90
Perlt, Walter E.	115
Peterson, Doug	71
Piper, Pat	85
Pogemiller, Lawrence J.	117
President of the Senate	118
President of the United States	317
Price, Leonard R.	115
Public Employees Retirement Association	209
Pugh, Thomas	97

R

R. A. (Jim) Randall	222
Randolph W. Peterson	221
Ranum, Jane B.	121
Reding, Leo J.	85
Regional Development Commission	240
Rehabilitation Review Panel	209
Reichgott, Ember D.	104
Representatives In Congress	314
Rest, Ann H.	104
Rhodes, Jim	102
Rice, James I.	116
Riveness, Phil.	98
Robert H. Schumacher	222
Robertson, Martha R.	103
Rodosovich, Peter G.	83
Roger M. Klaphake	220
Roland C. Amundson	219
Rosalie E. Wahl	217
Rukavina, Tom	63
Runbeck, Linda	111

S

Sams, Dallas C.	69
Samuelson, Don	70
Sandra S. Gardebring	218
Sama, John J.	117
School Districts	298
Seagren, Alice.	99
Seaway Port Authority of Duluth.	210
Second District Court Judges.	225
Secretary of State	151
Sekhon, Kathleen	108
Senate Majority Leader	60
Senate Minority Leader	73
Senate Standing Committees	127
Seventh District Court Judges	233
Sibley House Association.	189
Simoneau, Wayne.	110
Sixth District Court Judges	232
Skoglund, Wesley J. "Wes"	120
Smith, Steve	92

Solberg, Loren	61
Solon, Sam G.	65
Sparby, Wally A.	59
Speaker of the House	118
Spear, Allan H.	118
Stanis, Brad.	113
State Attorney General	159
State Auditor.	154
State Board of Investment	162
State Fund Mutual Insurance Company	212
State Historic Sites	188
State House of Representatives Members.	57
State House, Officers & Executive Employees.	134
State Operated Services	177
State Public Defender.	238
State Senate Members	57
State Senate Officers & Leadership Staff	132
State Supreme Court.	216
State Treasurer	157
State Universities	204
Steensma, Andy	79
Stevens, Dan.	75
Stumpf, LeRoy A.	59
Svigum, Steven A.	86
Swenson, Doug.	109

T

Tax Court	212
Teachers Retirement Association.	212
Technical Colleges	211
Tenth District Court Judges	236
Terwilliger, Roy	100
Third District Court Judges	226
Thomas G. Forsberg.	219
Thomas J. Kalitowski.	220
Tomassoni, David.	63
Tompkins, Eileen	94
Townships.	298
Trimble, Steve	125
Tunheim, Jim	59

U

U. S. Representatives	
Bruce F. Vento	312
Collin C. Peterson	313
David Minge.....	311
James L. Oberstar.....	313
Jim Ramstad.....	311
Martin Olav Sabo.....	312
Rod Grams	312
Tim Penny	311
U. S. Senators	
Dave Durenberger	310
Paul David Wellstone.....	310
United States Constitution	41
United States Constitutional Amendments.....	47
United States Court of	
Appeals.....	320
United States District Court .	320
United States Supreme Court	320
Universities, state	
Bemidji State University ..	204
Mankato State University...	204
Metropolitan State University.....	205
Minnesota State University	206
Moorhead State University	205
Southwest State University	205
St. Cloud State University .	205
Winona State University ..	205
University of Minnesota. . .	189
Greater Minnesota Campuses	190

V

Van Dellen, H. Todd	92
Vellenga, Kathleen Osborne .	122
Veterans Homes Board of	
Directors	206
Vice President of the United	
States.....	317
Vickerman, Barb.....	81
Vickerman, Jim.....	80

W

Wagenius, Jean	121
Waltman, Bob	87
Waste Management.....	208
Weaver, Charlie.....	107
Wejcman, Linda	119
Welle, Alan W.	73
Wenzel, Stephen G.....	70
Wiener, Deanna.....	96
Winter, Ted	80
Wolf, Ken	99
Worke, Gary D.....	86
Workers' Compensation Court	
of Appeals.....	213
Workers' Compensation	
Insurers' Association.....	207
Workman, Tom.....	101
World Trade Center	
Corporation	213