

The Minnesota Legislative Manual 1991-1992

**The
Minnesota
Legislative
Manual
1991-1992**

**Published by
Election Division
Secretary of State
Saint Paul**



JOAN ANDERSON GROWE
Secretary of State
ELAINE VOSS
Deputy Secretary of State

State of Minnesota
OFFICE OF THE SECRETARY OF STATE
Saint Paul 55155

180 STATE OFFICE BUILDING
Corporation Division: 612/296-2803
UCC Division: 612/296-2434
Election Division: 612/296-2805
Office of the Secretary: 612/296-3266
Office of Deputy Secy.: 612/296-2309

June 1, 1991

To the People of Minnesota:

It is with great pride that I bring you this 1991-92 edition of the Minnesota Legislative Manual. I know it will prove useful as a guide to government and as a historical document.

On this, the 200th anniversary of the adoption of the Bill of Rights, I believe it is useful for all Minnesotans to consider the place and value of individual liberty in today's world. From eastern Europe to southern Africa, people throughout the world are demanding the same rights which were made a part of our constitution two centuries ago and which the American people have preserved ever since. This manual is dedicated to the furtherance of human freedom everywhere.

The generous assistance of many persons has made the preparation of this manual possible, and I extend my gratitude to them.

Sincerely,

Joan Anderson Growe
Secretary of State

"AN EQUAL OPPORTUNITY EMPLOYER"



CONTENTS

Chapter One Minnesota: The North Star State	1
The Struggle for Suffrage in Minnesota	2
Women in the Minnesota Legislature	6
Minnesota in Profile	9
Minnesota Symbols	9
A Minnesota Chronicle	18
Fundamental Charters and Laws	23
Minnesota Constitution	34
Amendments Proposed to the Minnesota Constitution ..	48
United States Constitution	55
 Chapter Two Legislative Branch	 67
The Minnesota Legislature	68
Members of the Senate	71
Members of the House of Representatives	71
Biographies of Legislators	73
Enactment of Legislation	140
Legislative Standing Committees	141
Officers of the Senate	147
Officers of the House of Representatives	149
Legislative Commissions	152
Legislative-related Functions	155
Capitol News Correspondents	158
 Chapter Three Executive Branch: Constitutional Officers	 161
Governor	162
Lieutenant Governor	165
Secretary of State	167
State Auditor	170
State Treasurer	173
Executive Agencies	175
Attorney General	178
Executive Officers Since Statehood	178
Minnesota Vote for Governor Since 1857	181

Chapter Four Executive Branch: Departments and Agencies 185

State Departments	186
Independent Agencies	203
Boards, Commissions and Other Bodies	206

Chapter Five Judicial Branch 230

Judiciary in Minnesota	231
Supreme Court	231
Court of Appeals	233
District Court	238
Administrative Agencies	253

Chapter Six Local Administration 255

Regional Development Commissions	256
Metropolitan Council	256
Counties in Minnesota	257
Cities in Minnesota	302
Townships in Minnesota	314
School Districts in Minnesota	314

Chapter Seven Federal Government 325

Minnesota Congressional Districts	326
Minnesota Senators	328
Minnesota Representatives	329
Minnesotans in Congress since Statehood	331
Minnesota Vote for President since 1860	335
United States Government	336
Minnesotans on the Supreme Court	338

Chapter Eight Elections 341


Special Elections	342
Primary Elections Return for 1990	347
General Election Returns for 1990	392

Photos in this manual by permission of the sources listed, all rights reserved. Information compiled January 1 - April 1, 1991.

CHAPTER ONE

MINNESOTA: THE NORTH STAR STATE

The Struggle for Suffrage in Minnesota	2
Women in Elective Office	4
Women in the Minnesota Legislature	6
Minnesota in Profile	9
Minnesota Symbols	9
A Minnesota Chronicle	18
Fundamental Charters and Laws	23
Minnesota Constitution	34
Amendments Proposed to the Minnesota Constitution	48
United States Constitution	55



THE STRUGGLE FOR SUFFRAGE IN MINNESOTA _____

Failure is Impossible!

During 1990 the country honored the 70th anniversary of the amendment to the United States Constitution that gave women full equality at the ballot box. For Minnesota women the observance of the 19th Amendment had genuine significance. Although 15 other states and one territory independently granted voting rights to women at an earlier date, Minnesota was among those that yielded only after the federal amendment had been enacted by Congress.

A historical exhibit that commemorated the event opened in the State Capitol and circulated to communities around the state. It took its title from Susan B. Anthony's ringing declaration, "Failure Is Impossible!" They were words that sustained Minnesota women as their long and frustrating struggle for civil rights reached a climax.



Minnesota Historical Society photo

The 62 Year Struggle

That 62 year struggle began with the formation of the state in 1858. The principal issue in the framing of Minnesota's constitution was citizenship for free black men, and it was bitterly disputed. Nevertheless a few courageous individuals like Harriet Bishop of St. Paul, Mary J. Colburn of Champlin, and Jane Grey Swisshelm of St. Cloud braved criticism and ridicule to speak publicly for the rights of women also.

In the heady years just after the Civil War when change was in the air and the country was busy ratifying the 14th and 15th amendments, Minnesota twice raised hopes for universal voting rights. In 1868 a bill for a state woman suffrage amendment failed in the legislature by a single vote, and two years later a bill passed, only to be vetoed by Governor Horace Austin. The second bill had, in fact, been sabotaged by an amendment that would have allowed women to vote on their own enfranchisement.

Meanwhile, organized effort had begun with the formation of suffrage societies in the towns of Rochester and Champlin in 1869. Sarah Burger Stearns of Rochester served for more than a decade as the leading spokesperson for the cause, and it was to her influence and sagacity that Minnesota women owed their first small victory. In 1875 an amendment giving them the right to vote in school elections was submitted to the male voters of the state. Suffragists played it quietly, hoping the measure would pass without arousing opposition. To make this even more certain, leaders arranged for ballots to identify it only as "Amendment of Article 7 relating to electors." A yes vote would be automatic unless it was scratched out and "no" written in. Even so, the amendment passed by a relatively narrow margin.

Source: Rhoda Gilman, Minnesota Historical Society, 1991.

A National Movement Emerges

With the opening of the 1880s Minnesota joined the growing national movement for voting rights by forming a statewide organization affiliated with the American Woman Suffrage Association. Stearns served as president for the first two years and in 1883 turned over leadership to Dr. Martha G. Ripley of Minneapolis. The decade also saw a growing alliance between the supporters of suffrage and temperance. It was a dubious advantage, especially in a state like Minnesota with a large population of German and Irish immigrants and an important brewing industry. Fear that women would vote overwhelmingly for prohibition defeated many Minnesota suffrage measures over the years.

Such measures were proposed repeatedly during the turbulent 1890s, drawing support from Populist leaders like Ignatius Donnelly, from the state's infant labor movement, and also from farm organizations like the Grange. A high moment was reached in 1897 when leaders of the national suffrage association met in Minneapolis concurrently with the state convention. For the first time many Minnesota women had the chance to meet and hear leaders like Anna Howard Shaw, Carrie Chapman Catt, and the revered Susan B. Anthony. They packed the churches where the sessions were held until even standing room was filled.

In the same year a bill sponsored by the General Federation of Women's Clubs was passed by the legislature. It placed before the voters an amendment that extended the voting rights of Minnesota women to library as well as school elections. This measure passed in 1898 with little opposition, but in the same election voters agreed to increase the difficulty of further amending the state's constitution—a discouraging development for suffragists as they faced the new century.



The Progressive Era

In the early 1900s the American nation came face to face with great changes. An agricultural country found that its open frontier had become a part of history and that its spreading cities and growing mines and factories were creating an urban industrial society. Within less than two decades new laws revolutionized the political system. Popular election of U.S. senators, direct primaries, and creation of many nonpartisan offices at state and local levels weakened the grip of political parties and opened government to more democratic control. At the same time the need was recognized for more regulation of trade, transportation, banking, and public health and safety. Referred to by historians as "the Progressive Era", these years of reform also saw strong public demand for greater honesty and accountability in government and for a better moral climate.

Among the new armies of industrial workers were many women. In Minnesota young women from farms flocking to factory and office jobs in the Twin Cities produced one of the country's largest populations of unmarried women living away from families. It was in this setting that the final struggle for suffrage occurred. Seizing their opportunity, women hammered at themes like "good housekeeping in government," "cleaning out the closets of corruption," and "protecting the weak and helpless."

Minnesota suffragists started off the new century by once again welcoming the national leaders of the movement, when the American Woman Suffrage Association held its 1901 convention in Minneapolis. This was followed by a fresh wave of energy and activity. Local groups mushroomed. Middle class women who had become involved in education, club work, and various areas of social and civic reform had developed new political know-how and fund-raising skill. They maintained a regular booth at the State Fair, organized a speakers bureau, and opened a press headquarters in St. Paul that steadily plied the state's papers with suffrage material.

The movement's base of support also broadened to include working women and immigrants. Finnish and Norwegian women, who achieved voting rights in their home countries in 1906 and 1907, were especially indignant at being denied full citizenship in America. Under the leadership of Dr. Ethel E. Hurd, a Scandinavian suffrage association was formed in 1907. By 1914 there was a women workers' club, and black leaders in St. Paul had formed the Everywoman Suffrage Club.

Six Defeats

In the ten years between 1907 and 1917, six suffrage bills were voted on and defeated in the Minnesota legislature. Others never got out of committee. Their unflagging champion was Senator Ole O. Sageng. A farmer from Otter Tail County who was committed to progressive reform of many kinds, Sageng became known in retrospect as "the father of Minnesota women suffrage." Equally adamant in opposition over a period of more than 20 years was Senator W. W. Dunn of St. Paul, an attorney for the Hamm Brewing Company. Within the suffrage movement, leadership was widely distributed, but in 1914, Clara Hampson Ueland of Minneapolis became president of the state association, and it was under her guidance that victory was finally achieved.

Direct Action

The year 1914 saw a nationwide demonstration in which Minnesota suffragists joined. On May 2, mass meetings were held in both Minneapolis and St. Paul, then forces from the two cities joined in a parade that included more than 2,000 women and men. Marching in silence behind an American flag, they wore sashes with the simple message "Votes for Women" and carried yellow and black banners with a variety of pointed slogans. Their determination and dignity impressed even opponents.

The more militant wing of the movement, known as the Congressional Union for Woman Suffrage, advocated work toward a federal amendment instead of lobbying individual states. Following the example of British suffragists, its leaders campaigned with direct action and civil disobedience. In 1915, Minnesota women formed a state affiliate of the Congressional Union, chaired by Sarah Tarleton Colvin of St. Paul. Later, in 1918, Colvin was arrested for picketing the White House, and while in jail she participated in a widely publicized hunger strike.

By that time the quickening pace of social and political change brought by World War I had given new momentum to the cause of suffrage and also to prohibition. In 1917, Congress passed the 18th amendment and submitted it to the states. Its ratification in January, 1919, cleared away one of the political barriers to suffrage. In June of the same year the 19th amendment was passed by Congress and went to the states. Its supporters campaigned urgently in order that women might get the vote in time for the presidential election of 1920.

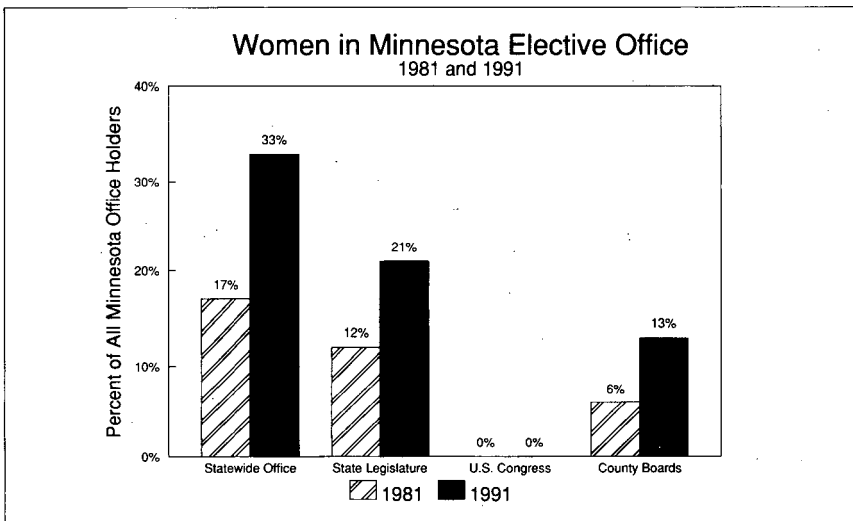
Triumph

In Minnesota, that right had been virtually assured in March, 1919, when the legislature at last yielded and passed a bill giving women the vote in presidential elections. On September 8, at a special session, the House and Senate raced with each other to make Minnesota the 15th state ratifying the federal amendment. Equal suffrage became the law of the land on August 26, 1920, and the next day 84 women in South St. Paul triumphantly exercised their hard-won right, voting in a special election to extend the city's water supply.

WOMEN IN ELECTIVE OFFICE

Of all offices nationwide, women have gained the most access to state legislative seats, accounting for approximately 17 percent of all seats. Women held 1,273 (17%) of the 7,461 seats in all the state legislatures in 1990. The number of women serving the state legislatures has more than quadrupled since 1969, when there were 301. In 1990, women held 267 of the 1,995 state senate seats (13%) and 1,006 of the 5,466 state house seats (18%). Vermont had the highest percentage of women in its legislature, (33%) in 1990.

Source: Council on Economic Status of Women.



In Minnesota, women occupy 43 (21%) of the 201 seats in the state legislature. This percentage has increased by nine percent since 1981 and represents a three percent increase since the 1988 election. Fourteen of the 67 (20%) state senators and 29 (21%) of the 134 state representatives are women. Minnesota ranked 21st among all states in the number of women in its legislature in 1990.

The party breakdown for Minnesota women serving in the state legislature is 27 DFLers (Democratic-Farmer-Labor) and 16 IRs (Independent-Republican). Since 1922, when women first became eligible for election to the Minnesota legislature, a total of 84 women have served. The number of women being elected to the legislature has risen every election since 1973.

Three women were added to the U.S. Congress in the 1990 elections, bringing the total to 31 (6%) of the 535 seats in the 102nd U.S. Congress. Twenty-nine of them are in the House of Representatives. Only two women serve in the Senate. There have never been more than three women serving the Senate at the same time. The party breakdown for women in Congress is 21 Democrats and 10 Republicans.

Minnesota's congressional delegation (2 senators and 8 representatives) is all male. In 1954, Coya Knutson became the first woman elected to Congress from Minnesota and no woman has been elected since. Muriel Humphrey was appointed to the U.S. Senate in 1978 after her husband's death and served until a special election was held. She did not run for the seat. No other woman has served in Minnesota in the U.S. Senate.

Nationwide, 46 (14%) of the 330 statewide elective executive positions are held by women. This percentage has increased by three percent since 1981. As of the last election there are three women governors, six lieutenant governors, four attorneys general, ten secretaries of state, fourteen treasurers and five auditors. In six states, women serve as elected superintendents of education. Nine women in the U.S. serve in other elected offices, including commissioners of education, labor, agriculture, taxes, corporations, controllers, public service and public utilities.

After the 1990 elections, Kansas became the only state in history with a woman governor, a woman senator and a congresswoman at the same time. Texas became the first state to have a second woman governor.

Women account for two of Minnesota's six statewide elected offices. Marlene Johnson was the first woman to be lieutenant governor, elected in 1982 and re-elected in 1986. Another woman, Joannell Dyrstad, was elected in 1990. Secretary of State Joan Growe has held her position since 1975. She is the second female secretary of state in Minnesota history. The first, Virginia Holm, was appointed to complete her husband's term and was then re-elected.

In 1988, women held 1,653 (9%) of the 18,483 county board seats in the 47 states which had county boards. Between 1975 and 1988, the number of women serving at the county board level more than tripled.

CHAPTER 1 MINNESOTA: THE NORTH STAR STATE

In Minnesota, 54 (12%) of 445 county commissioners are women. This is more than a three-fold increase within the last decade. In 1990, six women were elected in five counties which never had women on their county boards. These counties were Big Stone, Hubbard, Murray, Renville (2 women) and Wabasha. In addition, Crow Wing became the first county in Minnesota with a female majority on its county board.

In 1990, 140 (16%) of the 879 members of the U.S. Conference of Mayors were women. Among the 100 largest cities in the U.S., 16 had women mayors in 1990; four of these cities are among the ten largest in the country.

In 1985, in the states for which data were available, women held 14,672 (14%) of the 102,329 elective positions at the municipal level. The percentage of women holding municipal offices more than tripled from 1975 to 1985.

There are four women serving on the seven-member Supreme Court in Minnesota, making Minnesota the first state to have a female majority on the supreme court. Four women serve on the 16-judge Court of Appeals, accounting for one-quarter of this body. Women also serve as judges at the district level. Of the 241 district court seats, 30 (12%) are held by women.

Women hold 778 of the 2,807 school board seats in the state. This represents nearly 28% of the seats and is the highest percentage of female members in any of the locally elected offices. Women also hold 14 of the 434 superintendent positions, accounting for three percent of the total.

WOMEN IN THE MINNESOTA LEGISLATURE

Since 1922, when women first became eligible for election to the Minnesota legislature, a total of 84 women have served in that institution. 22 have served in the Minnesota Senate and 66 have served in the Minnesota House. Four women - Linda Berglin, Donna Peterson, Pat Piper and Sandy Pappas - have served in both the House and Senate.

NAME	YEAR(S) SERVED	HOUSE/ SENATE	COUNTIES
Myrtle Cain	1923-24	House	Hennepin
Hannah Johnson Kempfer	1923-30, 1933-42	House	Otter Tail
Sue Metzger Dickey Hough	1923-24	House	Hennepin
Mabeth Hurd Paige	1923-44	House	Hennepin
Rosanna Catherine Stark Payne	1927-32	House	Itasca
Laura Emilia Johnson Naplin	1927-32	Senate	Pennington, Red Lake, Clearwater
Harriet Hildreth Weeks	1929-32	House	Becker
Bertha Lee Smith Hansen	1939-40	House	Lincoln
Cornelia (Coya) Knutson	1951-54	House	Pennington, Red Lake, Clearwater
Sara Lee Fletcher (Sally) Luther	1951-62	House	Hennepin
Joyce Ireton Lund	1955-56	House	Wabasha
Esther Fox Fieldman	1961-62	House	Hubbard
Constance Burchett	1963-64	House	Anoka
Helen McMillan	1963-74	House	Mower
Virginia Torgerson	1963-64	House	Winona
Alpha Smaby	1965-68	House	Hennepin
Donna Christianson	1969-70	House	Norman, Polk
Linda Berglin	1973-80	House	Hennepin
	1981-present	Senate	Hennepin
Mary Forsythe	1973-90	House	Hennepin
Joan Growe	1973-74	House	Hennepin
Phyllis Kahn	1973-present	House	Hennepin

NAME	YEAR(S) SERVED	HOUSE/ SENATE	COUNTIES
Ernee McArthur	1973-74	House	Hennepin
Nancy Brataas	1975-present	Senate	Olmsted
Peggy Byrne	1975-82	House	Ramsey
Janet Clark	1975-84	House	Hennepin
Shirley Hokanson	1975-82	House	Hennepin
Claudia Meier	1975-76	House	Benton, Mille Lacs, Isanti, Sherburne
Emily Ann Staples	1977-80	Senate	Hennepin
Arlene Lehto	1977-82	House	St. Louis
Mary Murphy	1977-present	House	St. Louis, Carlton
Linda Scheid	1977-78, 1983-present	House	Hennepin
Ann Wynia	1977-89	House	Ramsey
Dee Knaak	1977-80	Senate	Anoka, Ramsey
Kathleen Blatz	1979-present	House	Hennepin
Connie Levi	1979-86	House	Washington
Dee Long	1979-present	House	Hennepin
Marnie Luknic	1979-82	House	LeSueur, Rice
Lona Minne	1979-88	House	St. Louis
Sally Olsen	1979-present	House	Hennepin
Anne Stokowski	1979-82	Senate	Hennepin, Anoka
Pat Kronebusch	1981-86	Senate	Winona, Houston
Marilyn Lantry	1981-90	Senate	Ramsey
Karen Clark	1981-present	House	Hennepin
Dorothy Hokr	1981-84	House	Hennepin
Donna Peterson	1980-82	House	Hennepin
	1983-90	Senate	Hennepin
Carolyn Rodriguez	1981-84	House	Dakota
Kathleen Vellenga	1981-present	House	Ramsey
Betty Adkins	1983-present	Senate	Hennepin
Phyllis McQuaid	1983-90	Senate	Hennepin
Gen Olson	1983-present	Senate	Hennepin
Ember Reichgott	1983-present	Senate	Hennepin
Sharon Coleman	1983-84	House	Anoka
Sidney Pauly	1983-present	House	Hennepin
Pat Piper	1983-86	House	Freeborn
	1987-present	Senate	Freeborn
Gloria Segal	1983-present	House	Hennepin
Carol Dyke	1985-86	House	Murray, Nobles
			Cottonwood
Harriet McPherson	1985-present	House	Washington
Sandy Pappas	1985-90	House	Ramsey
	1991-present	Senate	
Ann Rest	1985-present	House	Hennepin
Eileen Tompkins	1985-present	House	Dakota
Alice Johnson	1987-present	House	Anoka
Becky Kelso	1987-present	House	Scott
Connie Morrison	1987-present	House	Dakota
Katy Olson	1987-present	House	Jackson, Cotton- wood
Jean Wagenius	1987-present	House	Hennepin
Pat Pariseau	1988-present	Senate	Dakota, Washing- ton
Kris Hasskamp	1989-present	House	Crow Wing
Joyce Henry	1989-present	House	Hennepin
Teresa Lynch	1989-present	House	Anoka
Mary Jo McGuire	1989-present	House	Hennepin, Ramsey
Linda Runbeck	1989-present	House	Anoka, Ramsey
Diane Wray Williams	1989-90	House	Clay
Alice Hausman	1989-present	House	Ramsey
Carol Flynn	1990-present	Senate	Hennepin
Joanne Benson	1991-present	Senate	Stearns, Benson, Sherburne
Janet Johnson	1991-present	Senate	Chisago
Terry Johnston	1991-present	Senate	Scott

NAME	YEAR(S) SERVED	HOUSE/ SENATE	COUNTIES
Jane Ranum	1991-present	Senate	Hennepin
Judy Traub	1991-present	Senate	Hennepin
Hilda Betterman	1991-present	House	Douglas
Edwina Garcia	1991-present	House	Hennepin
Peggy Leppik	1991-present	House	Hennepin
Becky Lourey	1991-present	House	Pine
Linda Wejzman	1991-present	House	Hennepin

Source: Council on Economic Status of Women.

MINNESOTA'S CHANGING POPULATION

The population of Minnesota increased by 7.3% from 1980 to 1990, according to the 1990 Census. As of April 1, 1990, the population of Minnesota was 4,375,099 persons.

While the population growth of Minnesota was slower than the national rate of 9.8%, Minnesota experienced the fastest rate of population growth of any state in the 12 state Midwest region.

Minnesota's ranking among the 50 states in total population improved from twenty-first to twentieth as Minnesota surpassed Louisiana.

Within Minnesota, the most rapidly growing areas appear in the suburban belt around the Twin Cities, the Rochester and St. Cloud areas and in north-central Minnesota. The greatest losses appear in southern, western and northeastern Minnesota.

The 16 metropolitan counties of Minnesota (including counties in the metropolitan areas of Minneapolis-St. Paul, Rochester, St. Cloud, Fargo-Moorhead and Duluth-Superior) increased by 12.9% while the 71 nonmetropolitan counties of the state declined by 2.8%.

Over 55 percent of the state population resides in the Minneapolis-St. Paul metropolitan area. Hennepin County has become the first Minnesota county to exceed a population of one million.

Projections of population show a continue growth of the state, albeit slowing to a pace of about 5.3% during the 1990's.

During the 1980's, the number of households in Minnesota increased by 14 percent, from 1,445,222 to 1,647,853. Since households have continued to grow at a faster pace than total population, the average household size has declined from 2.74 persons in 1980 to 2.58 in 1990.

The largest minority group in 1990 is black, with a population of 94,944 persons or 2.2 % of the total population. The most rapidly growing minority race is Asian, with a population of 77,886 persons, an increase of 193% over the decade. By 1990, Asians comprised 1.8% of the total population of the state.

Minority populations experienced substantial increases during the 1980's. In addition to the large increase in the Asian population, blacks increased by 78%, American Indians by 42.5% and Hispanics by 67.7%. By 1990, minority persons accounted for about 7% of the total population.

Longevity remains very high in Minnesota. Life expectancy at birth in 1980 was 79.1 years for women and 72.0 years for men. This places Minnesota as having one of the longest lived populations among the states.

Median age (the age at which half of the population is older and half younger) is expected to increase from approximately 32 years in 1990 to 39 years by 2010. This increase in median age reflects the aging of the baby-boom generation and expected increases in longevity.

According to the 1980 Census, the largest single ancestry group on Minnesota is German with 17.3% of the state's population, followed by Norwegian with 6.6% and Swedish with 4%. More than half of the population (54.2%) listed a single ancestry group.

Minnesota's 1988 total per capita personal income was \$16,787, above the national average of \$16,444.

Educational attainment is high in Minnesota. In 1980, 73% of Minnesotans twenty-five years old and older had at least a high school diploma compared with 66% nationally.

Source: State Demographer's office

MINNESOTA IN PROFILE

Name: Derived from the Dakota word *Minisota* meaning "sky tinted waters"

Organized as territory: March 3, 1849.

Entered union: May 11, 1858 (32nd state).

Motto: L'Etoile du Nord (The North Star).

Song: "Hail! Minnesota."

Area: 84,068 square miles (12th largest state).

Land area: 79,289 square miles.

Inland waters: 4,779 square miles.

Width: 385 miles.

Length: 405 miles, extending from 43° 30' to 49° 23'4".

Population (1990): 4,375,099 (20th largest state).

Density per square mile: 52.0.

Largest cities: Minneapolis 368,383; St. Paul 272,235; Bloomington 86,335; Duluth 85,493; and Rochester 70,745.

Percent urban population: 70.6%.

Percent rural population: 29.4%.

Average mean altitude: 1,200 feet.

Highest point: Eagle Mountain (Cook County), 2,301 feet.

Lowest point: Surface of Lake Superior, 602 feet.

Three major river systems: Mississippi, Minnesota, and Red River of the North; water flows from Minnesota in three directions: Hudson Bay, Atlantic Ocean, and Gulf of Mexico, no water flows into the state.

Number of lakes: 15,291 larger than 10 acres.

Largest lake: Red Lake (451 square miles).

Climate*	1990	30 Year Average
Annual precipitation:	33.05 inches	26.36 inches.
Annual snowfall:	33.9 inches	49.5 inches.
January average temperature:	10.4° F.	11.2°F.
July average temperature:	78.	73.1°F.
Annual average temperature:	46.4°F.	44.7°F.

* Twin Cities Climatological Review of 1990; National Weather Service, Minneapolis/St. Paul, Minnesota; 1991.

MINNESOTA SYMBOLS

State Flag

The present state flag was adopted by the 1957 legislature. Pictured in the center of the flag is the state seal. Three dates are woven into a flowered wreath: 1858, the statehood year; 1819, the year Fort Snelling was established; and 1893, the year the original flag was adopted.

State Seal

The Great Seal of the State of Minnesota is the insignia which the secretary of state affixes to government papers and documents to make them official.

A seal for the territory of Minnesota was adopted in 1849 and approved by Governor Alexander Ramsey and the territorial legislature. When Minnesota became a state on May 11, 1858, there was no official state seal and according to law no official act could be undertaken without it.

The territorial seal was used as a state seal until a new design was adopted by Governor Sibley. When the legislature did not approve Governor Sibley's design, he made some changes including changing the original Latin motto to French: "L'Etoile du Nord," thereby making Minnesota the North Star State. In 1861, after three years of use, the legislature adopted the changed design making it the official state seal. In Laws of 1983, Chapter 119, the legislature revised the design of the state seal.

State Tree

The red (*Pinus resinosa*) or Norway pine became the official state tree in 1953.

CHAPTER 1 MINNESOTA: THE NORTH STAR STATE

It is a tall stately tree which reaches a height of sixty to one hundred feet. The trunk is straight and uniform and may grow to three to five feet in diameter. It is usually bare of branches for two-thirds of the way up the trunk, with the top or crown rounded.

State Flower

The pink and white lady slipper (*Cypripedium reginae*) or showy lady slipper was adopted as the state flower in 1902. Since 1925 this wildflower has been protected by state law.

State Gemstone

The Lake Superior agate, a quartz mineral which is basically red with white bands, was named official gemstone in 1969. It is found primarily in the red glacial drift areas of central and northeastern Minnesota.

State Grain

Wild rice (*Zizania aquatica*) or manomin, staple food of Minnesota's Indians for centuries, was adopted as the official state grain in 1977.

State Bird

The loon (*Gavia immer*) became Minnesota's state bird in 1961. It is also known as the common loon and the great northern diver. The loon is a large bird, with wing spans up to five feet and body lengths up to three feet.

State Fish


The walleye (*Stizostedion vitreum*) is found throughout Minnesota in lakes and rivers but is most at home in the large, clear, cool lakes of Minnesota's northern forests. It attains a weight of eighteen pounds, has flesh of the highest quality and is any angler's prize. It became the state fish in 1965.

Other State Symbols

In 1984, the legislature adopted the morel (*Morchella esculent*) as the official state mushroom, and milk became the state drink. The blueberry muffin joined the menu as the state muffin in 1988.

THE STATE SEAL


The state seal currently in use was adopted by the legislature in 1983. The seal includes a portrayal of Minnesota in 1858, when statehood was achieved. The Indian's horse and spear and the pioneer's ax, rifle and plow represent tools that were used in everyday life on the frontier. The Mississippi River and the Falls of St. Anthony are represented on the seal, symbolizing the importance of these resources for transportation and industry in Minnesota and the three pine trees represent the great pine regions of the state: St. Croix, Mississippi and Lake Superior.



THE STATE PARKS - 100 YEARS OF PRESERVING MINNESOTA'S NATURAL HERITAGE

A century ago, Minnesota was rich with empty places: more than 18 million acres of wetlands, 18 million acres of prairie, and 28 million acres of forests, a diverse mosaic of landscapes. Today, the state contains only a small portion of these once vast resources, but a representative sample remains in Minnesota's 65 state parks.

The idea of preserving a remnant of a pristine, majestic Minnesota forest met with great opposition from the logging industry in 1891, when surveyor Jacob Brower lobbied for legislation to protect the ancient red pines at the headwaters of the Mississippi River.



Department of Natural Resources photo

Itasca State Park


CHAPTER 1 MINNESOTA: THE NORTH STAR STATE

Jacob V. Brower was born on a farm in Washtenaw County, Michigan in 1844 and moved to the vicinity of Long Prairie, Minnesota at the age of sixteen. There, he became acquainted with and interested in the traditions of the Ojibways and the Dakotas. Brower was educated in surveying and map making and at the age of nineteen, enlisted in the army, where he fought during the Civil War with the First Minnesota Mounted Rangers. After the war, Brower returned to Minnesota, where he became Todd County Auditor in 1867. In 1872, Brower was elected to the Minnesota House of Representatives and served in 1873 until his election as Todd County Attorney and superintendent of schools.

Brower lobbied to pass legislation to preserve the towering pines at Itasca for the people of Minnesota. He won the battle by a one-vote margin. Even after the bill passed both houses, one legislator threatened to stall the process. Brower talked Tams Bixby, the private secretary to Governor William Merriam, into slipping the bill to the governor to sign. The legislation was signed on April 20, 1891, protecting a 5-mile by 7-mile tract of land around Lake Itasca as Minnesota's premier state park.

Shortly thereafter, Brower was appointed the first state park commissioner. He accepted with reservations: "In the absence of a single acre of park land or a cent of money in its fund, it can be said to have been purely and simply a park on paper." In his four year tenure, Brower secured 7,000 surrounding acres for Itasca from the federal government and acquired an additional 2,500 acres by purchasing it from the Northern Pacific Railroad. None of the acres included the headwaters of the Mississippi.

For his toil, the state legislature introduced a special bill to pay Brower. The bill was passed; however, it cut his pay by 50 percent of the initial amount. Proud and stubborn, Brower declined the offer. In the end, he didn't receive a dime for his service and in fact, spent \$5,000 of his own funds to care for Itasca.



Department of Natural Resources photo

Blue Mounds State Park

Brower's efforts not only saved Itasca, which has the mystique and grandeur of a national park because of its natural, historic, and cultural landmarks, but he also set in motion the opportunity for other lands to be secured as state parks.

Indeed, before long, more lands as beautiful and wild as Itasca became state parks. As Minnesota's population and urban areas grew, people felt a need to preserve the remnants of the prairie, the big woods, the pines, and the volcanic rock along the North Shore for future generations.

Like Brower, Judge Clarence R. Magney, a former mayor of Duluth and Minnesota Supreme Court justice, also had a premonition of natural areas we might miss. Magney worked for designation of parks along the North Shore as the public's country estates. Before he died in 1962, he had helped expand or create many state parks and waysides, including Jay Cooke, Split Rock Lighthouse, Gooseberry Falls, Baptism River, Caribou Falls, Cross River, Kodonce River, and Ray Bergland Memorial Park. "This completes my work," he said. "All my waterfalls are safe now."

Minnesota's state park system rapidly expanded in the 1960s and early 1970s when the federal government offered funds for recreation and development. Nineteen new parks joined the system, bringing the total to 61. In the last five years, the use of state parks has increased dramatically. In 1989, nearly 8 million people visited Minnesota state parks, a 48 percent increase since 1985.

Nationally, and in Minnesota, the trends show more people are enjoying the outdoors. People yearn to preserve a piece of what came before. Throughout Minnesota, the state parks reflect the diversity of our natural resources and offer a variety of outdoor activities as well as quiet places. They offer places that retain some memory of the diversity of life that the state's lands once contained.



Department of Natural Resources photo

Tettegouche State Park

Adapted from material appearing in the *Minnesota Volunteer* and the *Centennial Times*, courtesy of the Minnesota Department of Natural Resources, and in *Minnesota: A History of the State and Its People*.

ORIGIN OF MINNESOTA COUNTY NAMES _____

Aitkin. Named for William Alexander Aitken (whose name is properly spelled with an "e"), a fur trader with the Ojibways.

Anoka. From the Dakota word meaning "on both sides". County was named after the City of Anoka, which was laid out on both sides of the Rum River.

Becker. Named for George Loomis Becker, mayor of St. Paul, 1856; state senator, 1868-'71.

Beltrami. Named for Giacomo Costantino Beltrami, Italian explorer. Explored northern reaches of Mississippi River, 1823.

Benton. Named for Thomas Hart Benton, U.S. Senator from Missouri, 1821-51, who championed the passage of the first homestead land laws.

Big Stone. Named for Big Stone Lake. Big Stone is the translation of the Dakota name for the lake, which alludes to large outcropping of granite near the foot of the lake.

Blue Earth. From the Blue Earth River, named for blue-green earth found near its mouth and used by the Dakotas as pigment.

Brown. Named for Joseph Renshaw Brown, prominent pioneer, publisher of the *Minnesota Pioneer*, member of the territorial legislature, 1854-55, 1857.

Carlton. Named for Reuben B. Carlton, one of the first settlers at the Fond du Lac; member of first state senate, 1858.

Carver. Named for Captain Jonathan Carver, noted explorer and author, traveled through Minnesota in 1766-67.

Cass. Named for Lewis Cass. Explored upper Mississippi to Cass Lake in 1820; governor, Michigan Territory, 1813-31; U.S. Secretary of War, 1831-36; U.S. Senator from Michigan 1845-57; U.S. Secretary of State, 1857-60.

Chippewa. Named for Chippewa River. River so named by the Dakotas because of heavy use by Ojibway war parties to access the Minnesota River valley.

Chisago. Named for Chisago Lake. Chisago is an anglicized version of the Ojibway words *kichi* and *saga* which mean "large" and "lovely", respectively.

Clay. Named for Henry Clay, American statesman. U.S. Senator and Congressman from Kentucky variously during the period 1806-52; U.S. Secretary of State, 1825-29; three times Speaker of the House, and three times a candidate for president.

Clearwater. Named after Clearwater river and lake. Clearwater is a translation of the Ojibway word *Ga-wakomitigweia*, describing the appearance of the water.

Cook. Named for Major Michael Cook of Faribault. Territorial and state senator, 1857-62; killed in Civil War at battle of Nashville.

Cottonwood. Named after the Cottonwood River. Cottonwood is a translation of *Waraju*, the Dakota name for the river, reflecting the abundance of the tree on its banks.

Crow Wing. Named after the Crow Wing River. Crow Wing is loose translation of *Kagiwigwan*, the Ojibway name for the river. A more accurate translation of this name may be "raven feather".

Dakota. Named for the Dakota people, meaning an alliance or league.

Dodge. Named for Henry Dodge and his son Augustus. Henry Dodge, was territorial governor, delegate in Congress and U.S. Senator from Wisconsin, 1836-57. Augustus Dodge was delegate to Congress for Iowa Territory, 1840-47 and U.S. Senator from Iowa, 1848-55.

Douglas. Named for Stephen Arnold Douglas, member of Congress from Illinois 1843-47, U.S. Senator from Illinois, 1847-61; candidate for president in 1860; advocated Minnesota statehood as chairman of Senate Committee on Territories.

Faribault. Named for Jean Baptiste Faribault, first white settler to farm in Minnesota. Major figure in trade with the Dakotas, 1803-60.

Fillmore. Named for Millard Fillmore, member of Congress from New York 1833-35 and 1837-43; president of the United States, 1850-53.

Freeborn. Named for William Freeborn, member of the council in the territorial legislature, 1854-57; second mayor of Red Wing, 1858.

Goodhue. Named for James Madison Goodhue, first printer and editor in Minnesota. Printed first issue of the *Minnesota Pioneer* on April 28, 1849.

Grant. Named for Ulysses S. Grant, commander of all Union armies, 1864-65; president of the United States, 1869-77.

Hennepin. Named for Louis Hennepin, Franciscan missionary, author and explorer. Explored large section of Mississippi River and named Falls of St. Anthony, 1680.

Houston. Named for Samuel Houston, member of Congress from Tennessee, 1823-27; governor of Tennessee, 1827-29; president of Texas, 1836-38, 1841-44; U. S. Senator from Texas, 1845-59; governor of Texas, 1859-61.

Hubbard. Named for Lucius Frederick Hubbard, editor of *Red Wing Republican*; state senator, 1872-1875; governor of Minnesota, 1882-87.

Isanti. Named for a division of the Dakotas known as the Izatys, which may be translated to mean "dwell at Knife Lake", where they resided.

Itasca. Named after Lake Itasca. Lake Itasca was named by the explorer Henry R. Schoolcraft in 1832. He made up the name by combining the Latin words *veritas* and *caput*, which mean "truth" and "head", respectively. Schoolcraft discovered the source of the Mississippi river at the lake.

Jackson. Named for Henry Jackson, the first merchant in St. Paul and a member of the first territorial legislature.

Kanabec. Named after the Snake River. Kanabec is the Ojibway word for snake.

Kandiyohi. Named for Kandiyohi Lake. Kandiyohi is the Dakota name for several lakes, meaning "where the buffalo fish come".

Kittson. Named for Norman Wolfred Kittson, member of territorial legislature, 1851-55 and mayor of St. Paul, 1858. The Cathedral of St. Paul is built on the former site of his home.

Koochiching. The Ojibway version of the Cree name for Rainy Lake and Rainy River.

Lac qui Parle. Named for Lac qui Parle Lake. Lac qui Parle is French meaning "the lake that talks", a translation of the Dakota name for the lake, *Mdeiyedan*.

Lake. Named for the Lake Superior, which forms the southeastern boundary of the county.

Lake of the Woods. Named for Lake of the Woods. Translation of the Cree name for the lake. The lake was first mapped and named Lac des Bois in 1737.

Le Sueur. Named for Pierre Charles LeSueur, French-Canadian trader and explorer who traveled sections of the Mississippi River starting in 1683.

Lincoln. Named for Abraham Lincoln, member of Congress from Illinois, 1847-49; president of the United States, 1861-65.

Lyon. Named for General Nathaniel Lyon who worked against secession in Missouri; served in frontier duty with Army in Minnesota and Dakota territory, 1853-61; killed in Civil War at battle of Wilson's Creek, Missouri, 1861.

McLeod. Named for Martin McLeod, pioneer fur trader, member of the council in the territorial legislature, 1849-53; one of the founders of the City of Glencoe, 1855.

Mahnomen. Mahnomen or *manomin* is the Ojibway word for wild rice.

CHAPTER 1 MINNESOTA: THE NORTH STAR STATE

Marshall. Named for William Rainey Marshall, governor of Minnesota, 1866-70 and general in 7th Minnesota Regiment during the Civil War.

Martin. Named either for Henry Martin or Morgan Lewis Martin. Henry Martin was a prominent landowner from Connecticut. Morgan Lewis Martin was a delegate to Congress from Wisconsin and introduced a bill for the organization of the Minnesota Territory.

Meeker. Named for Bradley B. Meeker, associate justice of the Minnesota Supreme Court, 1849-53; member of the constitutional convention, 1857; member of the territorial legislature, 1851.

Mille Lacs. Named for Mille Lacs Lake. Mille Lacs is French for "a thousand lakes", in reference to the region known by voyageurs and traders to contain a large number of lakes.

Morrison. Named for the brothers William and Allen Morrison. William Morrison, fur trader for American Fur Company, established trading posts from Grand Portage to the Lake of the Woods. Allen Morrison was a representative in the first territorial legislature.

Mower. Named for John E. Mower, member of the council in the territorial legislature, 1854-55; state representative, 1874-75.

Murray. Named for William Pitt Murray, member of the territorial legislature 1852-55 and 1857; member of the constitutional convention; state representative, 1863 and 1868; state senator, 1866-67 and 1875-76; served seventeen years on the St. Paul City Council and was St. Paul City Attorney for thirteen years.

Nicollet. Named for Joseph Nicollet, geographer and explorer, who led expedition to Minnesota and parts of North and South Dakota.

Nobles. Named for William H. Nobles, member of the territorial legislature in 1854 and 1856.

Norman. Named to commemorate the great number of immigrants in the county of Norwegian (Norseman or Norman) descent.

Olmsted. Named for David Olmsted, first mayor of St. Paul, 1854; member of the council of the first territorial legislature, 1849 and 1850.

Otter Tail. Named for Otter Tail Lake. Otter Tail is the translation of the Ojibway name for the lake, characterized by a long, narrow sand bar in the shape of an otter's tail.

Pennington. Named for Edmund Pennington, president of the Minneapolis, St. Paul & Sault Ste. Marie Railway Company.

Pine. Named for large stands of white and red pine found at one time in the county.

Pipestone. Named for sacred Dakota quarry of red pipestone found in the county, used in the making of ceremonial pipes.

Polk. Named for James K. Polk, member of Congress from Tennessee, 1825-39; governor of Tennessee, 1839-41; president of the United States, 1845-49. On his last day in office, Polk approved the act of Congress which organized the Minnesota Territory.

Pope. Named for General John Pope, who explored sections of the Red, Crow Wing and Mississippi Rivers in 1849; based in St. Paul as commander of the Department of the Northwest during the Dakota War, 1863-64.

Ramsey. Named for Alexander Ramsey, first governor of Minnesota Territory, 1849-53; second mayor of St. Paul, 1855; second governor of Minnesota, 1860-63; U.S. Senator, 1863-75; U.S. Secretary of War, 1879-81.

Red Lake. Named for Red Lake River. Red Lake is the translation of the Ojibway name for this geographic feature, so named because of the color of the lake at sunset.

Redwood. Named for Redwood River. Redwood is the translation of the Dakota name "*Chanshayapi*".

Renville. Named for Joseph Renville, captain in the British Army who led the Dakotas in attacks on the American frontier during the War of 1812; served as interpreter in Long Expedition to Red River and Lake Winnipeg in 1823; later employed as a trader for the American Fur Company.

Rice. Named for Henry Mower Rice, one of the first two U.S. Senators from Minnesota, 1858-63.

Rock. Named for the prominent outcrop of quartzite north of the City of Luverne.

Roseau. Named for Roseau Lake and River. Roseau is the French translation of the Ojibway name *ga-shash-agunushkokawi-sibi*, meaning "place of the rushes".

St. Louis. Named for the St. Louis River. The St. Louis River was named by the French explorer Verendrye in honor of being awarded the order of St. Louis by the King of France in 1749.

Scott. Named for General Winfield Scott, commander in chief, U.S. Army, 1841-61; commander of American forces, Mexican War, 1847. On his recommendation, the name of Ft. St. Anthony was changed to Ft. Snelling in 1825.

Sherburne. Named for Moses Sherburne, associate justice, Minnesota Supreme Court, 1853-57.

Sibley. Named for General Henry Hastings Sibley, delegate to Congress from Minnesota Territory, 1849-53; first governor of Minnesota, 1858-60.

Stearns. Named for Charles Thomas Stearns, member of the council of the territorial legislature, 1854-55.

Steele. Named for Franklin Steele, prominent Minneapolis pioneer and businessman; member of first board of regents of the University of Minnesota.

Stevens. Named for Isaac Ingalls Stevens. Directed the northern surveys conducted for the construction of a Pacific railroad; governor of Washington Territory, 1853-57; delegate to Congress from Washington Territory, 1857-61; general in Civil War, killed in the battle of Chantilly, Virginia.

Swift. Named in honor of Henry A. Swift, state senator, 1862-65; governor of Minnesota, 1863.

Todd. Named for John Blair Smith Todd, commander of Ft. Ripley, 1849-56; general in the Civil War; delegate in Congress from Dakota Territory, 1861 and 1863-65; governor of Dakota Territory, 1869-71.

Traverse. Received its name from the Lake Traverse, a translation of the Dakota name *Mdehdakinyan*, which means lake lying crosswise (compared to Big Stone and Lac qui Parle Lakes).

Wabasha. Named for three generations of chiefs who had great influence among the Dakotas living along the Mississippi River.

Wadena. Received its name from the Wadena Trading Post, derived from an Ojibway word meaning "a little round hill".

Waseca. Waseca is a Dakota word meaning "rich and fertile," apparently in reference to the soil found in the county.

Washington. Named for George Washington, commander-in-chief during the Revolutionary War, 1775-1783; president of the United States, 1789-97.

Watonwan. Received its name from the Watonwan River. Translation of the Dakota word *watanwan* meaning "where fish bait bounds".

Wilkin. Named for Colonel Alexander Wilkin, U.S. marshal for Minnesota and secretary of the Minnesota Territory, 1851-53; killed during the Civil War at the battle of Tupelo, Mississippi, 1864.

Winona. Named for Dakota woman, cousin of the last chief Wabasha; from the Dakota word for "first born daughter".

Wright. Named for Silas Wright, member of Congress from New York, 1827-29; U.S. Senator from New York, 1833-44; governor of New York 1845-47. Personal friend of a Monticello resident who urged the legislature to establish the county.

Yellow Medicine. Named for Yellow Medicine River. Yellow medicine is a translation of the Dakota name *Pajutazee*, in reference to yellow-rooted plants used for medicinal purposes found along river.

Source: *Minnesota Geographic Names*, by Warren Upham, Minnesota Historical Society, 1969.

MINNESOTA CHRONICLE

Minnesotans enter their nation's third century conscious that the history of the land their state encompasses extends for even more centuries. Since what is past is prologue, the following chronology is offered as an introduction to Minnesota's role in the present and future:

EXPLORATION AND TERRITORY

1654

French traders Pierre Radisson and the Sieur de Groseilliers reached Wisconsin and probably Minnesota.

1679

Daniel Greysolon Dulhut (Duluth) held a council with the Dakota (Sioux) near Mille Lacs Lake.

1680

Father Louis Hennepin, after being held captive in a village of the Mille Lacs Dakota, was the first European to see the Falls of St. Anthony.

1689

On May 8, Nicholas Perrot, at Fort St. Antoine, on Lake Pepin's Wisconsin shore, laid formal claim to the surrounding country for France. He also built a fort on the Minnesota shore of the lake, near its downstream end.

1695-1731

The French continued to develop forts and settlements in Minnesota such as Isle Pelee north of Red Wing in 1695, Fort L'Huillier near Mankato in 1700, Fort Beauharnois near Frontenac in 1727 and in 1731 Fort St. Pierre by International Falls and Fort St. Charles in the Northwest Angle.

1745

The Ojibway won the decisive battle in their war with the Dakota at the Great Dakota village of Kathio on the western shore of Mille Lacs. The Ojibway eventually drove the Dakota into southern and western Minnesota.

1763

The Treaty of Paris, following the French and Indian War, ceded French territory east of the Mississippi River to England.

1784

The North West Company became important in the fur trade after the Revolutionary War; Grand Portage was its headquarters.

1797

David Thompson, a North West Company trader, completed the mapping of the Minnesota area of the Northwest Territory.

1803

President Thomas Jefferson acquired that part of Minnesota lying south and west of the Mississippi River from the French emperor Napoleon Bonaparte in the Louisiana Purchase.

1812

The Dakota, Ojibway and Winnebago joined the English in the War of 1812.

1817

The American Fur Company, under the leadership of John Jacob Astor, began operations in Minnesota.

1818

The Convention of 1818 with England put all of Minnesota including the Red River valley under the American flag.

1819

The United States established Fort St. Anthony (renamed Fort Snelling in 1825) to protect the confluence of the Minnesota and Mississippi Rivers.

1823

On May 10, the first steamboat arrived at Fort St. Anthony. American explorer Stephen H. Long visited the Minnesota River, the Red River, and the northern frontier.

1832

With Ojibway guide Ozawindib, Henry R. Schoolcraft discovered the source of the Mississippi River and named it Lake Itasca.

1836

On April 20, after Michigan became a state, the territory of Wisconsin was organized to include the entire area of Minnesota. Joseph N. Nicollet began explorations in Minnesota.

1837

Governor Henry Dodge of Wisconsin signed a treaty at Fort Snelling with the Ojibway, who agreed to cede all their pine lands on the St. Croix and its tributaries. A treaty was also signed at Washington, D.C. with representatives of the Dakota for their lands east of the Mississippi. These treaties led the way for extensive white settlements within the area of Minnesota.

1838

Franklin Steele established a claim at the Falls of St. Anthony, in what is today Minneapolis; and Pierre Parrant built a shanty and settled on the present site of the city of St. Paul, then called "Pig's Eye".

1841

The Chapel of St. Paul was built and consecrated, giving the name to the future capital of the state.

1848

On August 26, after the admission of Wisconsin to the Union, the Stillwater Convention adopted measures calling for a separate territory to be named Minnesota. On October 30, Henry Hastings Sibley was elected delegate to Congress.

1849

On March 3, Congress passed the bill organizing Minnesota as a territory. Territorial officers were appointed March 19. Governor Alexander Ramsey proclaimed the organization of the territory on June 1, and the first territorial legislature assembled on September 3. On November 15, the Minnesota Historical Society was organized.

1850

The first U.S. census taken in Minnesota showed a population of 6,077.

1851

St. Paul, St. Anthony, and Stillwater were selected for the locations of the capitol, university, and penitentiary. In July and August, the treaties of Traverse des Sioux and Mendota opened a large area in southern Minnesota to white settlers.

1853

The first capitol was constructed.

1855

On January 23, the first bridge to span the main channel of the Mississippi River anywhere along its length was opened between Minneapolis and St. Anthony.

EARLY STATEHOOD

1857

The process of establishing state government in Minnesota began when Congress passed the Minnesota Enabling Act on February 26. The legislature passed a bill to make St. Peter the state capital, but since the bill was stolen before it was filed with the territorial secretary of state, the move was never made. The constitutional convention assembled on July 13 with such a rift between Democrats and Republicans that two constitutions were adopted. By October 3 one constitution was agreed upon and state officers were elected. Minnesota had a population of 150,037.

1858

Minnesota became the thirty-second state on May 11. At the time of its entry Minnesota was the third largest state in land area -- only Texas and California were larger.

1861

On April 14, Governor Alexander Ramsey offered President Lincoln 1,000 men -- making Minnesota the first state to offer troops to the Union. The first Minnesota regiment left Fort Snelling on June 22.

1862

The first railroad in Minnesota opened between Minneapolis and St. Paul. Indian discontent with the treaties that made them relinquish their lands in Minnesota to white settlers who threatened their

CHAPTER 1 MINNESOTA: THE NORTH STAR STATE

traditional way of life and frustration with a corrupt and slow annuity system were among the causes of the Dakota War of the late summer. Several settlements in the Minnesota Valley were attacked. After 392 Indians were tried by a military commission and many of those convicted were pardoned by President Abraham Lincoln, thirty-eight Indians were hanged at Mankato on December 26.

1863

At the battle of Gettysburg on July 2, the 1st Minnesota Regiment made its famous charge and 215 of the 262 men were killed or wounded.

1865

At the close of the Civil War, Minnesota troops in the Civil and Indian wars totaled 21,982. The population of Minnesota was 250,099.

1867

The legislature created the State Board of Immigration to encourage immigration to Minnesota.

1869

William W. Folwell became the first president of the University of Minnesota, some eighteen years after the institution had received its charter from the territorial legislature.

1881

The first state capitol burned and a second was built within two years on the site. Technological advances in flour milling during the 1870's helped make Minneapolis the flour milling capital of the world. From 1881- 1930, Minneapolis was the nation's leading center of flour production.

1883

The Northern Pacific Railroad completed its transcontinental route from Minnesota to the Pacific.

1884

The first iron ore was shipped from Minnesota, a product of the Soudan Mine on the Vermillion Range. Six years later iron was discovered on the Mesabi Range and shipped from there beginning in 1892.

1889

St. Mary's Hospital opened in Rochester, marking the birth of the Mayo Clinic.

1891

Itasca State Park, Minnesota's first state park, was established.

1894

On September 1, killer forest fires started, destroying over 400 square miles near Hinckley and Sandstone. More than 418 people died.

1896

Three-fourths of the Red Lake Indian Reservation was opened for white settlement.

1898

Minnesota supplied four regiments to serve in the Spanish-American War -- the first state to respond to the president's call for volunteers.

TWENTIETH CENTURY

1900

During the late nineteenth and early twentieth centuries, the tide of immigration into the U.S. and Minnesota swelled. Germany, Sweden, and Norway contributed most to the state's population increase with smaller migrations from other European countries, the Middle East, and China.

1905

Following twelve years of planning and construction, Minnesota's third and present state capitol was occupied. Lumber production from Minnesota sawmills peaked.

1909

President Theodore Roosevelt issued a proclamation establishing the Superior National Forest.

1913

The legislature passed the state's first workers compensation bill.

1918

During World War I, Minnesota contributed 123,325 troops.

1919

Prohibition began. A Minnesota congressman, Andrew J. Volstead, authored the enforcement legislation (repealed in 1933). The Minnesota legislature ratified the woman suffrage amendment to the U.S. constitution on September 8.

1920

The state trunk highway system was created by passage of the Babcock Good Roads Amendment, named after the state highway commissioner.

1927

On May 20-21, Charles A. Lindbergh made his trans-Atlantic flight from New York to Paris.

1930

Minnesotan Frank B. Kellogg, serving as U.S. secretary of state, was awarded the Nobel Peace Prize for his work on the Kellogg-Briand Peace Pact signed in Paris in 1928. Floyd B. Olson was elected the first Farmer-Labor governor of Minnesota. The state had a population of 2,563,953.

1931

Sinclair Lewis from Sauk Centre won the Nobel Prize for literature.

1932

Because of failure to redistrict the state, Minnesota's nine congressional representatives were elected at large. The next year the legislature passed a reapportionment act dividing the state into nine districts.

1933-34

As the depression worsened, federal and state programs were implemented to assist the unemployed and the state's farmers. The nation's first modern sit-down strike occurred in Austin.

1937

Establishment of the Pipestone National Monument protected the sacred Indian quarry near Pipestone.

1941

The Minnesota National Guard and the Naval Reserve were ordered to duty with the armed forces in World War II. The great wartime demand for military equipment led to the production by Minnesota iron mines of 83,960,822 tons of ore in 1943, the largest single tonnage up to that time.

1944

A special session of the legislature allowed Minnesotans in the armed forces to vote. The Democratic and Farmer-Labor parties merged to form the Minnesota Democratic-Farmer-Labor Party.

1947

Engineering Research Associates, Inc. designed the ATLAS -- the beginning of Minnesota's computer industry.

1948

The value of manufactured products exceeded cash farm receipts in the state for the first time.

1950

The state population was 2,982,483.

1951

The state produced a new record of 89,564,932 tons of iron -- 82% of the nation's total output.

1956

Reserve Mining Company's E. W. Davis Works opened at Silver Bay, inaugurating large-scale production of taconite in Minnesota.

1958

Grand Portage National Monument was established to protect one of the nation's foremost inland centers of 18th and 19th century fur trading.

1959

Transoceanic trade began with the opening of the St. Lawrence Seaway which made Duluth accessible to ocean vessels.

1963

After the closest race for governor in the state's history, Karl F. Rolvaag was declared the winner over Elmer L. Andersen by ninety-one votes and sworn in on March 25, after four months of recounts.

CHAPTER 1 MINNESOTA: THE NORTH STAR STATE

1965

Hubert H. Humphrey became the first Minnesotan to win election to national executive office when he was sworn in as vice-president on January 20.

1967

The legislature created the nation's first department of human rights.

1968

Vice President Hubert Humphrey became the first Minnesotan to be nominated by a major political party for president of the United States, but lost to Richard Nixon in a close election.

1969

Warren Burger of St. Paul became chief justice of the United States Supreme Court. In 1970, Harry Blackmun of Rochester was appointed to the court.

1970

Voyageurs National Park was authorized. The state population was 3,805,069.

1972

The DFL gained control of the legislature -- the first time since 1859 that the Democrats had a majority in both houses. The 1973 legislature repealed a sixty year old law providing for the nonpartisan election of legislators and restored party designation.

1978

An era in Minnesota politics ended with the death of Hubert Humphrey. Independent-Republicans captured both U.S. senate seats and the governorship.

1980

The state population was 4,077,148. The state's greatest influx of immigrants since displaced persons arrived after the end of World War II came in the late 1970's and early 1980's: 26,000 southeast Asians settled in Minnesota. State revenue shortfalls forced several regular and special sessions to consider budget cuts.

1982

National recession severely impacted mining, manufacturing, and agriculture throughout the state. Rudy Perpich became the first non-consecutive term governor and Marlene Johnson became the first woman elected lieutenant governor.

Post-census redistricting again resolved by the federal courts.

1983

Farm foreclosures accelerated across Minnesota as land values fell.

1984

Native son Walter Mondale won the Democratic presidential nomination and carried Minnesota.

The I-R party gained control of the house after 12 years.

1986

The state economy began to rebound, accompanied by massive growth in the "service industry".

Control of the house returned to the DFL.

1987

A special session convened to assist Dayton-Hudson and other Minnesota corporations in warding off hostile takeovers.

The Minnesota Twins won the World Series.

1988

Record breaking drought gripped Minnesota.

An amendment to establish an environmental trust fund passed by a 77.41% margin, the second greatest margin this century.

The voters approved an amendment allowing the legislature to authorize a state lottery.

1989

The Pillsbury Company was acquired by Grand Metropolitan PLC, a British food industry conglomerate.

1990

The state population was 4,379,099, an increase of 7.3% from 1980, making Minnesota the fastest growing state in the region.

Iraq invaded Kuwait on August 2nd; Minnesota reserve units mobilized.

Minnesota Judicial Center opened.

In a dramatic sequence of events, Arne Carlson replaced Independent-Republican nominee Jon Gruneth on the state general election ballot and defeated Rudy Perpich's bid for an unprecedented third four-year term as governor.

The Minnesota Supreme Court became the first state supreme court in the nation to have a majority of women seated as justices following the appointment of Appeals Court Judge Sandra Gardebring.

1991

Minnesota's economy followed the nation's into recession.

Allied forces in *Operation Desert Storm* defeated Iraqi troops and liberated Kuwait. Approximately 11,100 Minnesotans served in the Persian Gulf theater.

FUNDAMENTAL CHARTERS AND LAWS

This section includes six fundamental charters and laws which affect the state of Minnesota.

MINNESOTA UNDER FOUR NATIONS

The land area of Minnesota has been under the governments of four nations--France, Spain, England and the United States. The early territorial claims of France, Spain and England were vague and overlapping. Formal government was nonexistent.

Formal dominion over this area was probably first expressed by the French when the Sieur de Lussou, in a picturesque ceremony held at the Sault de Ste. Marie in 1671, claimed for France the vast northwest area of North America.

However, British dominion over northeastern Minnesota appears to have provided the first written constitution nominally in effect. The Quebec Act of 1774 made Minnesota a part of the province of Quebec. England's claim to this area was not exclusive as Virginia maintained a claim to the same area under its colonial charter of 1609.

The portion of Minnesota's land area east of the Mississippi River came under the jurisdiction of the United States by the treaty of peace between England and the United States in 1783. Four years later, under the Ordinance of 1787, the first genuine government was extended to this area, and the Minnesota country began its march to statehood.

THE NORTHWEST ORDINANCE OF 1787

One of the great charters in Minnesota history is the Northwest Ordinance passed by the Congress of the Confederation on July 13, 1787. The Ordinance of 1787 was made possible when several states, including Massachusetts, New York, Virginia and Connecticut released their claims to the land area west of the Appalachian Mountains extending to the Mississippi River. This area became known as the Northwest Territory.

The Ordinance of 1787 followed the fundamentals of Thomas Jefferson's Ordinance of 1784 and established a government over the Northwest Territory and gave impetus to westward expansion. This outstanding governmental document gave first national recognition to the Bill of Rights, abolished primogeniture, provided for the encouragement of education, prohibited slavery, and established the principle that new states should be admitted to the federal government on equal footing with the original states.

The full effect of the Northwest Ordinance upon Minnesota law has yet to be determined. For example, the question of whether common law in Minnesota dates from the revolution or from the Ordinance of 1787 has been left open by decisions of the Minnesota courts.

CHAPTER 1 MINNESOTA: THE NORTH STAR STATE

The ordinance provided for the formation out of the Northwest Territory of not less than three nor more than five states. The states were to be admitted to the federal government on an equal footing with the original states.

By May of 1848 five states had been formed out of the Northwest Territory--Ohio, Indiana, Illinois, Michigan and Wisconsin.

The state of Wisconsin was organized out of the territory of Wisconsin, the last remnant of the Northwest Territory. Although in 1848 the territory of Wisconsin extended to the Mississippi River, the state of Wisconsin voluntarily limited its western boundary to the St. Croix River. This boundary limitation by the state of Wisconsin left the land area between the St. Croix and the Mississippi available for eventual inclusion in the state of Minnesota.

The state of Minnesota can trace much of its fundamental governmental principles, and a substantial portion of its territory, back to the Northwest Ordinance of 1787.

NORTHWEST ORDINANCE 1787 ACT OF CONGRESS, JULY 13, 1787

An Ordinance for the government of the territory of the United States northwest of the river Ohio.

1. Be it ordained by the United States, in Congress assembled, That the said territory, for the purpose of temporary government, be one district, subject, however, to be divided into two districts, as future circumstances may, in the opinion of Congress, make it expedient.
2. Be it ordained by the authority aforesaid, That the estates both of resident and non-resident proprietors in the said territory, dying intestate, shall descend to, and be distributed among, their children and the descendants of a deceased child in equal parts, the descendants of a deceased child or grandchild to take the share of their deceased parent in equal parts among them; and where there shall be no children or descendants, then in equal parts to the next of kin, in equal degree; and among collaterals, the children of a deceased brother or sister of the intestate shall have, in equal parts among them, their deceased parent's share; and there shall, in no case, be a distinction between kindred of the whole and half blood; saving in all cases to the widow of the intestate her third part of the real estate for life, and one-third part of the personal estate; and this law, relative to descents and dower, shall remain in full force until altered by the Legislature of the district. And until the Governor and judges shall adopt laws, as hereinafter mentioned, estates in the said territory may be devised or bequeathed by wills in writing, signed and sealed by him or her in whom the estate may be, (being of full age), and attested by three witnesses; and real estates may be conveyed by lease and release, or bargain and sale, signed, sealed, and delivered by the person, being of full age, in whom the estate may be, and attested by two witnesses, provided such wills be duly proved, and such conveyances be acknowledged, or the execution thereof duly proved, and be recorded within one year after proper magistrates, courts, and registers, shall be appointed for that purpose; and personal property may be transferred by delivery, saving, however, to the French and Canadian inhabitants, and other settlers of the Kaskaskies, Saint Vincents, and the neighboring villages, who have heretofore professed themselves citizens of Virginia, their laws and customs now in force among them, relative to the descent and conveyance of property.
3. Be it ordained by the authority aforesaid, That there shall be appointed, from time to time, by Congress, a Governor, whose commission shall continue in force for the term of three years, unless sooner revoked by Congress; he shall reside in the district, and have a freehold estate therein, in 1,000 acres of land, while in the exercise of his office.
4. There shall be appointed from time to time, by Congress, a Secretary, whose commission shall continue in force for four years, unless sooner revoked; he shall reside in the district, and have a freehold estate therein, in five hundred acres of land, while in the exercise of his office. It shall be his duty to keep and preserve the Acts and laws passed by the Legislature, and the public records of the district, and the proceedings of the Governor in his executive department, and transmit authentic copies of such Acts and proceedings every six months, to the Secretary of Congress. There shall also be appointed a court, to consist of three judges, any two of whom to form a court, who shall have a common law jurisdiction, and reside in the district, and have each therein a freehold estate in five hundred acres of land, while in the exercise of their offices; and their commission shall continue in force during good behavior.
5. The Governor and judges, or a majority of them, shall adopt and publish in the district such laws of the original States, criminal and civil, as may be necessary, and best suited to the circumstances of the district, and report them to Congress from time to time, which laws shall be in force in the district until the organization of the General Assembly therein, unless disapproved of by Congress; but afterwards the Legislature shall have authority to alter them as they shall think fit.

6. The Governor, for the time being, shall be commander-in-chief of the militia, appoint and commission all officers in the same below the rank of general officers; all general officers shall be appointed and commissioned by Congress.

7. Previous to the organization of the general assembly, the Governor shall appoint such magistrates, and other civil officers, in each county or township, as he shall find necessary for the preservation of the peace and good order in the same. After the General Assembly shall be organized the powers and duties of magistrates and other civil officers shall be regulated and defined by the said assembly; but all magistrates and other civil officers, not herein otherwise directed, shall, during the continuance of this temporary government, be appointed by the Governor.

8. For the prevention of crimes and injuries, the laws to be adopted or made shall have force in all parts of the district, and for the execution of process, criminal and civil, the Governor shall make proper divisions thereof; and he shall proceed, from time to time, as circumstances may require, to lay out the parts of the district in which the Indian titles shall have been extinguished, into counties and townships, subject, however, to such alterations as may thereafter be made by the Legislature.

9. So soon as there shall be five thousand free male inhabitants, of full age, in the district, upon giving proof thereof to the Governor, they shall receive authority, with the time and place, to elect Representatives from their counties or townships, to represent them in the General Assembly: Provided, that for every five hundred free male inhabitants there shall be one Representative, and soon, progressively, with the number of free male inhabitants, shall the right of representation increase, until the number of Representatives shall amount to twenty-five; after which the number and proportion of Representatives shall be regulated by the legislature: Provided, that no person be eligible or qualified to act as a Representative, unless he shall have been a citizen of one of the United States three years, and be a resident in the district, or unless he shall have resided in the district three years; and, in either case, shall likewise hold in his own right, in fee simple, two hundred acres of land within the same: Provided also, that a freehold in fifty acres of land in the district, having been a citizen of one of the States, and being resident in the district, or the like freehold and two years' residence in the district, shall be necessary to qualify a man as an elector of a Representative.

10. The Representatives thus elected shall serve for the term of two years; and in case of the death of a Representative, or removal from office, the Governor shall issue a writ to the county or township, for which he was a member, to elect another in his stead, to serve for the residue of the term.

11. The General Assembly, or Legislature, shall consist of the Governor, Legislative Council, and a House of Representatives. The Legislative Council shall consist of five members, to continue in office five years, unless sooner removed by Congress; any three of whom to be a quorum; and the members of the council shall be nominated and appointed in the following manner, to wit: As soon as Representatives shall be elected the Governor shall appoint a time and place for them to meet together, and when met they shall nominate ten persons, resident in the district, and each possessed of a freehold in five hundred acres of land, and return their names to Congress, five of whom Congress shall appoint and commission to serve as aforesaid; and whenever a vacancy shall happen in the Council, by death or removal from office, the House of Representatives shall nominate two persons, qualified as aforesaid, for each vacancy, and return their names to Congress, one of whom Congress shall appoint and commission for the residue of the term; and every five years, four months at least before the expiration of the time of service of the members of the Council, the said House shall nominate ten persons, qualified as aforesaid, and return their names to Congress, five of whom Congress shall appoint and commission to serve as members of the Council five years, unless sooner removed. And the Governor, Legislative Council, and House of Representatives shall have authority to make laws in all cases for the good government of the district, not repugnant to the principles and articles in this Ordinance established and declared. And all bills, having passed by a majority in the House, and by a majority in the Council, shall be referred to the Governor for his assent; but no bill or legislative Act whatever shall be of any force without his assent. The Governor shall have power to convene, prorogue, and dissolve the General Assembly when, in his opinion, it shall be expedient.

12. The Governor, judges, Legislative Council, Secretary, and such other officers as Congress shall appoint in the district, shall take an oath or affirmation of fidelity, and of office; the Governor before the President of Congress, and all other officers before the Governor. As soon as a legislature shall be formed in the district, the Council and House assembled, in one room, shall have authority, by joint ballot, to elect a delegate to Congress, who shall have a seat in Congress, with a right of debating, but not of voting, during this temporary government.

13. And for extending the fundamental principles of civil and religious liberty, which form the basis whereon these republics, their laws and Constitutions, are erected; to fix and establish those principles as the basis of all laws, Constitutions, and governments, which forever hereafter shall be formed in the said territory; to provide, also, for the establishment of States, and permanent government therein,

and for their admission to a share in the federal councils on an equal footing with the original States, at as early periods as may be consistent with the general interest.

14. It is hereby ordained and declared, by the authority aforesaid, that the following articles shall be considered as articles of compact, between the original States and the people and States in the said territory, and forever remain unalterable, unless by common consent, to wit:

Article I. No person demeaning himself in a peaceable and orderly manner shall ever be molested on account of his mode of worship, or religious sentiments in the said territories.

Art. II. The inhabitants of the said territory shall always be entitled to the benefits of the writs of habeas corpus, and of the trial by jury; of a proportionate representation of the people in the Legislature, and of judicial proceedings according to the course of the common law. All persons shall be bailable, unless for capital offenses, where the proof shall be evident or the presumption great. All fines shall be moderate, and no cruel or unusual punishments shall be inflicted. No man shall be deprived of his liberty or property, but by the judgment of his peers, or the law of the land, and should the public exigencies make it necessary, for the common preservation, to take any person's property, or to demand his particular services, full compensation shall be made for the same. And, in the just preservation of rights and property, it is understood and declared that no law ought ever to be made or have force in the said territory, that shall, in any manner whatever, interfere with or affect private contracts, or engagements bona fide and without fraud previously formed.

Art. III. Religion, morality, and knowledge being necessary to good government and the happiness of mankind, schools and the means of education shall forever be encouraged. The utmost good faith shall always be observed towards the Indians; their lands and property shall never be taken from them without their consent; and in their property, rights, and liberty they never shall be invaded or disturbed, unless in just and lawful wars authorized by Congress; but laws founded in justice and humanity shall, from time to time, be made, for preventing wrongs being done to them, and for preserving peace and friendship with them.

Art. IV. The said territory, and the States which may be formed therein, shall forever remain a part of this Confederacy of the United States of America, subject to the Articles of Confederation, and to such alterations therein as shall be constitutionally made; and to all the Acts and Ordinances of the United States in Congress assembled, conformable thereto. The inhabitants and settlers in the said territory shall be subject to pay a part of the federal debts, contracted, or to be contracted, and a proportional part of the expenses of government, to be apportioned on them by Congress, according to the same common rule and measure by which apportionments thereof shall be made on the other States; and the taxes for paying their proportion shall be laid and levied by the authority and direction of the Legislatures of the district, or districts, or new States, as in the original States, within the time agreed upon by the United States in Congress assembled. The Legislatures of those districts, or new States, shall never interfere with the primary disposal of the soil by the United States in Congress assembled, nor with any regulations Congress may find necessary for securing the title in such soil to the bona fide purchasers. No tax shall be imposed on lands the property of the United States; and in no case shall nonresident proprietors be taxed higher than residents. The navigable waters leading into the Mississippi and Saint Lawrence, and the carrying places between the same, shall be common highways, and forever free, as well to the inhabitants of the said territory as to the citizens of the United States, and those of any other States that may be admitted into the Confederacy, without any tax, impost, or duty therefor.

Art. V. There shall be formed in the said territory not less than three nor more than five States; and the boundaries of the States, as soon as Virginia shall alter her Act of cession, and consent to the same, shall become fixed and established as follows, to wit: The western State, in the said territory, shall be bounded by the Mississippi, the Ohio, and the Wabash rivers; a direct line drawn from the Wabash and Post Vincents, due north, to the territorial line between the United States and Canada; and by the said territorial line to the Lake of the Woods and Mississippi. The middle States shall be bounded by the said direct line, the Wabash from Post Vincents to the Ohio, by the Ohio, by a direct line drawn due north from the mouth of the Great Miami to the said territorial line, and by the said territorial line. The eastern State shall be bounded by the last mentioned direct line, the Ohio, Pennsylvania, and the said territorial line: Provided, however, and it is further understood and declared, that the boundaries of these three States, shall be subject so far to be altered, that, if Congress shall hereafter find it expedient, they shall have authority to form one or two States in that part of the said territory which lies north of an east and west line drawn through the southerly bend or extreme of Lake Michigan. And whenever any of the said States shall have sixty thousand free inhabitants therein, such State shall be admitted, by its delegates, into the Congress of the United States, on an equal footing with the original States, in all respects whatever; and shall be at liberty to form a permanent Constitution and State government: Provided, the Constitution and government, so to be formed, shall be republican, and in conformity to the principles contained in these Articles, and, so far as it can be consistent with

the general interest of the Confederacy, such admission shall be allowed at an earlier period, and when there may be a less number of free inhabitants in the State than sixty thousand.

Art. VI. There shall be neither slavery nor involuntary servitude in the said territory, otherwise than in the punishment of crimes, whereof the party shall have been duly convicted: Provided always, that any person escaping into the same, from whom labor or service is lawfully claimed in any one of the original States, such fugitive may be lawfully reclaimed, and conveyed to the person claiming his or her labor or service as aforesaid.

Be it ordained by the authority aforesaid, That the resolutions of the 23rd of April, 1784, relative to the subject of this Ordinance, be, and the same are hereby, repealed, and declared null and void.

Done by the United States, in Congress assembled, the 13th day of July, in the year of our Lord 1787, and of their sovereignty and independence the 12th.

THE ORGANIC ACT OF 1849

The organic act was passed by Congress on March 3, 1849, to provide for the territorial government of Minnesota. The boundaries of the territory of Minnesota were Canada on the north, Wisconsin on the east, Iowa on the south and the Missouri and White Earth rivers on the west.

The movement to create a territorial government arose from the necessity for formal government in the land area remaining after formation of the states of Wisconsin and Iowa.

The formation of the state of Iowa in 1846 left Minnesota's land area west of the Mississippi without territorial government. The triangular area between the St. Croix River and the Mississippi River was left without territorial government when the state of Wisconsin was admitted to the Union in 1848. By 1848 the land area from the St. Croix River west to the Missouri and White Earth Rivers was without territorial government--a veritable "no man's land."

Consequently, when Henry H. Sibley was elected delegate to Congress from this area, he worked with Senator Stephen A. Douglas, chairman of the senate committee on territories, to bring about passage of an organic act for the establishment of territorial government for Minnesota.

The organic act provided for a governor, secretary, judicial system, legislative assembly, and a delegate to Congress. Legislators and the delegate to Congress were elected; all other officers were appointive.

The legislative assembly consisted of two houses, a council composed of nine members and a house of representatives with eighteen members. The first session of the legislature convened on September 3, 1849, in the Central House at the corner of Bench and Minnesota Streets in St. Paul. Since that time St. Paul has been the capital of Minnesota.

In 1857 a bill was introduced in the territorial legislative assembly to have the capital removed from St. Paul to St. Peter. This action was promoted by the east and west boundary group which contended that the boundary for the state of Minnesota should extend from Wisconsin west to the Missouri River, with a northern boundary just north of St. Paul.

Although this bill passed both houses of the legislative assembly, it was stolen before it could be presented to the territorial governor for his signature. Assembly member Joseph Rolette disappeared with the bill and held it until the close of the legislative session.

An important provision of the organic act was the reservation of sections 16 and 36 of each township for school purposes.

Alexander Ramsey, a Whig, was the first territorial governor. He was followed by Willis A. Gorman and Samuel Medary, Democrats.

AN ACT TO ESTABLISH THE TERRITORIAL GOVERNMENT OF MINNESOTA.

[Passed March 3, 1849]

Section 1. *Be it enacted by the Senate and House of Representatives of the United States of America in Congress assembled,* That from and after the passage of this act, all that part of the territory of the United States which lies within the following limits, to-wit: Beginning in the Mississippi river at the point where the line of forty-three degrees and thirty minutes of north latitude crosses the same; thence running due west on said line, which is the northern boundary of the state of Iowa, to the northwest corner of the said state of Iowa; thence southerly along the western boundary of said state to the point where said boundary strikes the Missouri river; thence up the middle of the main channel of the Missouri river to the mouth of White Earth river; thence up the middle of the main channel of the

White Earth river to the boundary line between the possessions of the United States and Great Britain, thence east and south of east along the boundary line between the possessions of the United States and Great Britain to Lake Superior; thence in a straight line to the northernmost point of the state of Wisconsin in Lake Superior; thence along the western boundary line of said state of Wisconsin to the Mississippi river; thence down the main channel of said river to the place of beginning, be and the same is hereby erected into a temporary government by the name of the Territory of Minnesota; provided, that nothing in this act contained shall be construed to inhibit the government of the United States from dividing said Territory into two or more territories, in such manner and at such times as Congress shall deem convenient and proper, or from attaching any portion of said Territory to any other state or territory of the United States.

Sec. 2. *And be it further enacted*, That the executive power and authority in and over said Territory of Minnesota shall be vested in a governor, who shall hold his office for four years, and until his successor shall be appointed and qualified, unless sooner removed by the president of the United States. The governor shall reside within said Territory; shall be commander-in-chief of the militia thereof; shall perform the duties and receive the emoluments of superintendent of Indian affairs. He may grant pardons for offenses against the law of said Territory, and reprieves for offenses against the laws of the United States until the decision of the president can be made known thereon; he shall commission all officers who shall be appointed to office under the laws of the said Territory, and shall take care that the laws be faithfully executed.

Sec. 3. *And be it further enacted*, That there shall be a secretary of said Territory, who shall reside therein, and hold his office for four years, unless sooner removed by the president of the United States; he shall record and preserve all the laws and proceedings of the legislative assembly hereinafter constituted, and all the acts and proceedings of the governor in his executive department; he shall transmit one copy of the laws and one copy of the executive proceedings, on or before the first day of December in each year, to the president of the United States, and at the same time two copies of the laws to the speaker of the house of representatives, and the president of the senate for the use of Congress. And in case of the death, removal, resignation, or necessary absence of the governor from the Territory, the secretary shall be and he is hereby authorized and required to execute and perform all the powers and the duties of the governor during such vacancy or necessary absence or until another governor shall be duly appointed to fill such vacancy.

Sec. 4. *And be it further enacted*, That the legislative power and authority of said Territory shall be vested in the governor and a legislative assembly. The legislative assembly shall consist of a council and house of representatives. The council shall consist of nine members having the qualifications of voters, as hereinafter prescribed, whose term of service shall continue two years. The house of representatives shall, at its first session, consist of eighteen members, possessing the same qualifications as prescribed for members of the council, and whose term of service shall continue one year. The number of councilors and representatives may be increased by the legislative assembly, from time to time, in proportion to the increase of population; provided, that the whole number shall never exceed fifteen councilors and thirty-nine representatives. An apportionment shall be made, as nearly equal as practicable, among the several counties or districts for the election of the council and representatives, giving to each section of the Territory representation in the ratio of its population, Indians excepted, as nearly as may be. And the members of the council and of the house of representatives shall reside in and be inhabitants of the districts for which they may be elected, respectively. Previous to the first election, the governor shall cause a census or enumeration of the inhabitants of the several counties and districts of the Territory to be taken, and the first election shall be held at such times and places and be conducted in such manner as the governor shall appoint and direct, and he shall, at the same time, declare the number of members of the council and house of representatives to which each of the counties and districts shall be entitled under this act.

The number of persons authorized to be elected having the highest number of votes, in each of said council districts for members of the council, shall be declared by the governor to be duly elected to the council, and the person or persons authorized to be elected, having the greatest number of votes for the house of representatives, equal to the number to which each county or district shall be entitled, shall also be declared by the governor to be duly elected members of the house of representatives; provided, that in case of a tie between two or more persons voted for, the governor shall order a new election to supply the vacancy made by such tie. And the persons thus elected to the legislative assembly shall meet at such place on such day as the governor shall appoint, but thereafter the time, place and manner of holding and conducting all elections by the people, and the apportioning of the representation in the several counties or districts to the council and house of representatives, according to the population, shall be prescribed by laws, as well as the day of the commencement of the regular session of the legislative assembly; provided, that no one session shall exceed the term of sixty days.

Sec. 5. *And be it further enacted*, That every free white male inhabitant above the age of twenty-one years, who shall have been a resident of said Territory at the time of the passage of this act, shall be entitled to vote at the first election, and shall be eligible to any office within the said Territory; but the

qualifications of voters and of holding office at all subsequent elections shall be such as shall be prescribed by the legislative assembly; provided, that the right of suffrage and of holding office shall be exercised only by citizens of the United States and those who shall have declared on oath their intention to become such, and shall have taken an oath to support the constitution of the United States and the provisions of this act.

Sec. 6. *And be it further enacted*, That the legislative power of the Territory shall extend to all rightful subjects of legislation, consistent with the Constitution of the United States and the provisions of this act; but no law shall be passed interfering with the primary disposal of the soil; no tax shall be imposed upon the property of the United States; nor shall the lands or other property of non-residents be taxed higher than the lands or other property of residents. All the laws passed by the legislative assembly and governor shall be submitted to the Congress of the United States, and if disapproved shall be null and of no effect.

Sec. 7. *And be it further enacted*, That all township, district and county officers, not herein otherwise provided for, shall be appointed or elected, as the case may be, in such manner as shall be provided by the governor and legislative assembly of the Territory of Minnesota. The governor shall nominate and, by and with the advice and consent of the legislative council, appoint all officers not herein otherwise provided for, and, in the first instance, the governor alone may appoint all said officers, who shall hold their offices until the end of the next session of the legislative assembly.

Sec. 8. *And be it further enacted*, That no member of the legislative assembly shall hold or be appointed to any office which shall have been created, or the salary or emoluments of which shall have been increased, while he was a member, during the term for which he was elected, and for one year after the expiration of such term; and no person holding a commission or appointment under the United States, except postmasters, shall be a member of the legislative assembly, or shall hold any office under the government of said Territory.

Sec. 9. *And be it further enacted*, That the judicial power of said Territory shall be vested in a supreme court, district courts, probate courts, and in justices of the peace. The supreme court shall consist of a chief justice and two associate justices, any two of whom shall constitute a quorum, and who shall hold a term at the seat of government of said Territory annually; and they shall hold their offices during the period of four years. The said Territory shall be divided into three judicial districts, and a district court shall be held in each of said districts by one of the justices of the supreme court, at such time and places as may be prescribed by law; and the said judges shall, after their appointment, respectively, reside in the districts which shall be assigned them. The jurisdiction of the several courts herein provided for, both appellate and original, and that of probate courts and justices of the peace, shall be as limited by law; provided, that the justices of the peace shall not have jurisdiction of any matter in controversy when the title or boundaries of land may be in dispute, or where the debt or sum claimed shall exceed one hundred dollars; and the said supreme and district courts, respectively, shall possess chancery as well as common law jurisdiction. Each district court, or the judges thereof, shall appoint its clerk, who shall also be the register in chancery, and shall keep his office at the place where the court may be held. Writs of error, bills of exception and appeals shall be allowed in all cases from the final decisions of said district courts to the supreme court, under such regulations as may be prescribed by law, but in no case removed to the supreme court shall trial by jury be allowed in said court. The supreme court, or the justices thereof, shall appoint its own clerk, and every clerk shall hold his office at the pleasure of the court for which he shall have been appointed. Writs of error and appeals from the final decisions of said supreme court shall be allowed, and may be taken to the supreme court of the United States, in the same manner and under the same regulations as from the circuit courts of the United States, where the value of the property or the amount in controversy, to be ascertained by the oath or affirmation of either party, or other competent witness, shall exceed one thousand dollars; and each of the said district courts shall have and exercise the same jurisdiction, in all cases arising under the constitution and laws of the United States, as is vested in the circuit and district courts of the United States; and the first six days of every term of said courts, or so much thereof as shall be necessary, shall be appropriated to the trial of causes arising under the said constitution and laws; and writs of error and appeal in all such cases shall be made to the supreme court of said Territory, the same as in other cases. The said clerk shall receive in all such cases the same fees which the clerks of the district courts of the late Wisconsin Territory received for similar services.

Sec. 10. *And be it further enacted*, That there shall be appointed an attorney for said Territory, who shall continue in office for four years, unless sooner removed by the president, and who shall receive the same fees and salary as the attorney of the United States for the late Territory of Wisconsin received. There shall also be a marshal for the Territory appointed, who shall hold his office for four years, unless sooner removed by the president, and who shall hold his office for four years, unless sooner removed by the president, and who shall execute all processes issuing from the said courts, when exercising their jurisdiction as circuit and district courts of the United States; he shall perform the duties, be subject to the same regulations and penalties, and be entitled to the same fees as the marshal

of the district court of the United States for the late Territory of Wisconsin; and shall, in addition, be paid two hundred dollars annually as a compensation for extra services.

Sec. 11. *And be it further enacted*, That the governor, secretary, chief justice and associate justices, attorney and marshal, shall be nominated and by and with the advice and consent of the senate, appointed by the president of the United States. The governor and secretary to be appointed as aforesaid shall, before they act as such, respectively, take an oath or affirmation, before the district judge, or some justice of the peace in the limits of said Territory, duly authorized to administer oaths and affirmations by the laws now in force therein, or before the chief justice, or some associate justice of the supreme court of the United States, to support the constitution of the United States, and faithfully to discharge the duties of their respective offices, which said oaths, when so taken, shall be certified by the person by whom the same shall have been taken, and such certificates shall be received and recorded by the said secretary among the executive proceedings; and the chief justice and associate justices, and all other civil officers in said Territory, before they act as such, shall take a like oath or affirmation, before the said governor or secretary, or some judge or justice of the peace of the Territory, who may be duly commissioned and qualified, which said oath or affirmation shall be certified and transmitted, by the person taking the same, to the secretary, to be by him recorded as aforesaid; and afterwards, the like oath or affirmation shall be taken, certified and recorded in such manner and form as may be prescribed by law. The governor shall receive an annual salary of \$1,500 as governor, and \$1,000 as superintendent of Indian affairs. The chief justice and associate justice shall each receive an annual salary of \$1,800. The secretary shall receive an annual salary of \$1,800. The said salaries shall be paid quarter-yearly, at the treasury of the United States. The members of the legislative assembly shall be entitled to receive three dollars each per day during their attendance at the session thereof, and three dollars each for every twenty miles traveled in going to and returning from the said sessions, estimated according to the nearest usually traveled route. There shall be appropriated, annually, the sum of \$1,000, to be expended by the governor to defray the contingent expenses of the Territory; and there shall also be appropriated, annually, a sufficient sum to be expended by the secretary of the Territory, and upon an estimate to be made by the secretary of the treasury of the United States, to defray the expenses of the legislative assembly, the printing of the laws, and other incidental expenses, and the secretary of the Territory shall annually account to the secretary of the treasury of the United States for the manner in which the aforesaid sum shall have been expended.

Sec. 12. *And be it further enacted*, That the inhabitants of the said Territory shall be entitled to all the rights, privileges and immunities heretofore granted and secured to the Territory of Wisconsin and to its inhabitants; and the laws in force in the Territory of Wisconsin at the date of the admission of the State of Wisconsin shall continue to be valid and operative therein, so far as the same be not incompatible with the provisions of this act, subject, nevertheless, to be altered, modified or repealed by the governor and legislative assembly of the said Territory of Minnesota; and the laws of the United States are hereby extended over and declared to be in force in said Territory, so far as the same, or any provision thereof, may be applicable.

Sec. 13. *And be it further enacted*, That the legislative assembly of the Territory of Minnesota shall hold its first session in St. Paul; and at said first session the governor and legislative assembly shall locate and establish a temporary seat of government for said Territory, at such place as they may deem eligible; and shall at such time as they shall see proper prescribe by law the manner of locating the permanent seat of government of said Territory by a vote of the people. And the sum of twenty thousand dollars, out of any money in the treasury not otherwise appropriated, is hereby appropriated and granted to said Territory of Minnesota, to be applied by the governor and legislative assembly to the erection of suitable public buildings at the seat of government.

Sec. 14. *And be it further enacted*, That a delegate of the house of representatives of the United States, to serve for the term of two years, may be elected by the voters qualified to elect members of the legislative assembly, who shall be entitled to the same rights and privileges as are exercised and enjoyed by the delegates from the several other territories of the United States to the said house of representatives. The first election shall be held at such time and places and be conducted in such manner as the governor shall appoint and direct; and at all subsequent elections the times, places and manner of holding the elections shall be prescribed by law. The person having the greatest number of votes shall be declared by the governor to be duly elected, and a certificate thereof shall be given accordingly.

Sec. 15. *And be it further enacted*, That all suits, process and proceedings, civil and criminal, at law or in chancery, and all indictments and information, which shall be pending and undetermined in the courts of the Territory of Wisconsin, within the limits of said Territory of Minnesota, when this act shall take effect, shall be transferred to be heard, tried, prosecuted and determined in the district courts hereby established, which may include the counties or districts where any such proceedings may be pending. All bonds, recognizances, and obligations of every kind whatsoever, valid under the existing laws, within the limits of said Territory, shall be valid under this act; and all crimes and misdemeanors against the laws, in force within said limits, may be prosecuted, tried, and punished in the courts

established by this act; and all penalties, forfeitures, actions and causes of action may be recovered under this act the same as they would have been under the laws in force within the limits composing said Territory at the time this act shall go into operation.

Sec. 16. *And be it further enacted*, That all justices of the peace, constables, sheriffs, and all other judicial and ministerial officers, who shall be in office within the limits of said Territory, when this act shall take effect, shall be and they are hereby authorized and required to continue to exercise and perform the duties of their respective offices as officers of the Territory of Minnesota, temporarily, and until they or others shall be duly appointed and qualified to fill their places, in the manner herein directed, or until their offices shall be abolished.

Sec. 17. *And be it further enacted*, That the sum of \$5,000 be and the same is hereby appropriated out of any moneys in the treasury not otherwise appropriated, to be expended by and under the direction of the said governor of the Territory of Minnesota, in the purchase of a library, to be kept at the seat of government for the use of the governor, legislative assembly, judges of the supreme court, secretary, marshal, and attorneys of said Territory, and such other persons and under such regulations as shall be prescribed by law.

Sec. 18. *And be it further enacted*, That when the lands in said Territory shall be surveyed under the direction of the government of the United States, preparatory to bringing the same into market, sections numbered sixteen and thirty-six in each township in said Territory shall be and the same are hereby reserved for the purpose of being applied to schools in said Territory, and in the state and territories hereafter to be erected out of the same.

Sec. 19. *And be it further enacted*, That temporarily, and until otherwise provided by law, the governor of said territory may define the judicial districts of said Territory, and assign the judges who may be appointed for said Territory to the several districts, and also appoint the times and places for holding courts in the several counties or subdivisions in each of said judicial districts, by proclamation to be issued by him; but the legislative assembly, at their first or any subsequent session, may organize, alter or modify such judicial districts, and assign the judges, and alter the times and places of holding the courts, as to them shall seem proper and convenient.

Sec. 20. *And be it further enacted*, That every bill which shall or may pass the council and house of representatives, shall, before it becomes a law, be presented to the governor of the Territory; if he approve, he shall sign it; but if not he shall return it, with his objections, to the house in which it originated; which shall cause the objections to be entered at large upon their journal, and proceed to reconsider it. If, after such reconsideration, two-thirds of that house shall agree to pass the bill, it shall be sent, together with the objections, to the other house, by which it shall also be reconsidered, and if approved by two-thirds of that house it shall become a law; but in all such cases the votes of both houses shall be determined by yeas and nays, and the names of the persons voting for or against the bill shall be entered on the journal of each house, respectively. If any bill shall not be returned by the governor within three days (Sundays excepted) after it shall have been presented to him, the same shall be a law in like manner as if he had signed it, unless the legislative assembly, by adjournment, prevent it, in which case it shall not become a law.

THE ENABLING ACT

Minnesota progressed under the territorial government, but many groups felt that progress would be accelerated if Minnesota were a state. Within a short time there arose a strong desire for statehood.

Henry M. Rice, delegate to Congress from the territory of Minnesota, at the opening of Congress in December, 1856, introduced a bill for an act to authorize a state government for Minnesota.

The Rice bill proposed that the north, south and east boundaries of Minnesota be continued, and that the west boundary be established as a line beginning at a point in the center of the main channel of the Red River of the North at the Canadian border and running south through Lake Traverse, through Big Stone Lake, to the Big Sioux River and to the northwest corner of Iowa. In place of the Big Sioux River, Congress substituted a line from the outlet of Big Stone Lake due south to the Iowa border.

Considerable controversy had arisen in the territory over proposed boundaries for the state of Minnesota. There were two general groups, the east and west group and the north and south group. The east and west group proposed the Missouri River as the west boundary, and a point just north of St. Paul as the north boundary. The Rice bill followed the proposal of the north and south group.

The bill for an enabling act was not without opposition in Congress. However, Minnesota again found a friend in Senator Stephen A. Douglas who was still chairman of the senate committee on territories. The enabling act passed Congress and was approved on February 27, 1857.

CHAPTER 1 MINNESOTA: THE NORTH STAR STATE

In addition to establishing state boundaries, the enabling act provided for a constitutional convention and an election of delegates to that convention. It further provided that the following proposals be submitted for the consideration of the constitutional convention: that seventy-two sections of land be reserved and set aside for a state university; that ten sections be granted to the state to complete and erect public buildings at the capitol; that all salt springs, not exceeding twelve, be granted to the state for its use; and that five per centum of new proceeds from the sale by Congress of public lands lying within the state of Minnesota be paid to the state for public road purposes.

The enabling act also authorized the state of Minnesota to have one representative in Congress and such additional representatives as the population of the state would entitle it to at the current ratio of representation. For the purpose of determining the population, the act authorized a census to be taken by the United States marshal. The census was completed in October of 1857; population of the territory was 150,037.

ACT AUTHORIZING A STATE GOVERNMENT [Passed Feb. 26, 1857]

Section 1. *Be it enacted by the Senate and House of Representatives of the United States of America, in Congress assembled,* That the inhabitants of that portion of the Territory of Minnesota which is embraced within the following limits, to-wit: Beginning at the point in the center of the main channel of the Red River of the North, where the boundary line between the United States and the British Possessions crosses the same; thence up the main channel of said river to that of the Bois de Sioux river; thence up the main channel of said river to Lake Traverse; thence up the center of said lake to the southern extremity thereof, thence in a direct line to the head of Big Stone lake; thence through its center to its outlet; thence by a due south line to the north line of the State of Iowa; thence along the northern boundary of said state to the main channel of the Mississippi river; thence up the main channel of said river, and following the boundary line of the State of Wisconsin, until the same intersects with the St. Louis river; thence down the said river to and through Lake Superior, on the boundary line of Wisconsin and Michigan, until it intersects the dividing line between the United States and the British Possessions; thence up Pigeon river and following said dividing line to the place of beginning, be and they hereby are authorized to form for themselves a constitution and state government by the name of the State of Minnesota, and to come into the Union on an equal footing with the original states, according to the Federal Constitution.

Sec. 2. *And be it further enacted,* That the State of Minnesota shall have concurrent jurisdiction on the Mississippi and all other rivers and waters bordering on the said State of Minnesota, so far as the same shall form a common boundary to said state and any state or states now or hereafter to be formed or bounded by the same; and said river or waters leading into the same shall be common highways, and forever free, as well to the inhabitants of said state as to all other citizens of the United States, without any tax, duty, impost, or toll therefor.

Sec. 3. *And be it further enacted,* That on the first Monday in June next, the legal voters in each representative district then existing within the limits of the proposed state, are hereby authorized to elect two delegates for each representative to which said district shall be entitled according to the apportionment for representatives to the territorial legislature; which election for delegates shall be held and conducted, and the returns made, in all respects in conformity with the laws of said Territory regulating the election of representatives, and the delegates so elected shall assemble at the capitol of said Territory on the second Monday in July next, and first determine by a vote whether it is the wish of the people of the proposed State to be admitted into the Union at that time; and if so, shall proceed to form a constitution, and take all necessary steps for the establishment of a state government, in conformity with the Federal Constitution, subject to the approval and ratification of the people of the proposed State.

Sec. 4. *And be it further enacted,* That in the event said convention shall decide in favor of the immediate admission of the proposed State into the Union, it shall be the duty of the United States marshal for said Territory to proceed to take a census or enumeration of the inhabitants within the limits of the proposed State, under such rules and regulations as shall be prescribed by the secretary of the interior, with the view of ascertaining the number of representatives to which said State may be entitled in the Congress of the United States. And said State shall be entitled to one representative, and such additional representatives as the population of the State shall, according to the census, show it would be entitled to according to the present ratio of representation.

Sec. 5. *And be it further enacted,* That the following propositions be and the same are hereby offered to the said convention of the people of Minnesota for their free acceptance or rejection, which, if accepted by the convention, shall be obligatory on the United States, and upon the said State of Minnesota, to-wit:

First--That sections numbered sixteen and thirty-six in every township of public lands in said State,

and where either of said sections, or any part thereof, has been sold or otherwise been disposed of, other lands, equivalent thereto, and as contiguous as may be, shall be granted to said State for the use of schools.

Second--That seventy-two sections of land shall be set apart and reserved for the use and support of a state university, to be selected by the governor of said State, subject to the approval of the commissioner at the general land office, and to be appropriated and applied in such manner as the legislature of said State may prescribe; for the purpose aforesaid, but for not other purpose.

Third--Ten entire sections of land to be selected by the governor of said State, in legal subdivisions, shall be granted to said State for the purpose of completing the public buildings, or for the erection of others at the seat of government, under the direction of the legislature thereof.

Fourth--That all salt springs within said State, not exceeding twelve in number, with six sections of land adjoining or as contiguous as may be to each, shall be granted to said State for its use; and the same to be selected by the governor thereof within one year after the admission of said State, and, when so selected, to be used or disposed of on such terms, conditions and regulations as the legislature shall direct; provided, that no salt spring or land the right whereof is now vested in any individual or individuals, or which may be hereafter confirmed or adjudged to any individual or individuals, shall by this article be granted to said State.

Fifth--That five per centum of the net proceeds of sales of all public lands lying within said State, which shall be sold by Congress after the admission of said State into the Union, after deducting all the expenses incident to the same, shall be paid to said State for the purpose of making public roads and internal improvements as the legislature shall direct; provided, the foregoing propositions herein offered are on the condition that the said convention which shall form the constitution of said State shall provide, by a clause in said constitution, or an ordinance, irrevocable without the consent of the United States, that said State shall never interfere with the primary disposal of the soil within the same by the United States, or with any regulations Congress may find necessary for securing the title in said soil to bona fide purchasers thereof; and that no tax shall be imposed on lands belonging to the United States, and that in no case shall nonresident proprietors be taxed higher than residents.

THE CONSTITUTIONAL CONVENTION

In accordance with the enabling act of February 26, 1857, an election was held on June 1, 1857, at which Republican and Democratic delegates were elected to the constitutional convention. When these delegates assembled in St. Paul on July 13, 1857, to draft the Minnesota constitution, bitterness between the two parties was so intense that Republican delegates and Democratic delegates refused to meet in the same convention. As a result each party held separate sessions in different rooms of the first capitol building.

The Democratic "convention" was presided over by Henry H. Sibley, later elected first governor of Minnesota. The Republican "convention" was presided over first by John W. North, and later by St. Andrew D. Balcombe.

The political cleavage was so great that the two bodies never acted in joint meeting during the entire constitutional convention--July 13 to Aug. 29. The final work was done through a conference committee composed of five conferees from each of the conventions. The conferees, by reporting to and receiving advice from their respective conventions, were able to draft a constitution that would be acceptable to both bodies. On August 28, 1857, in spite of numerous protests by delegates, the report of the conference committee was adopted without amendment by both the Republican and Democratic conventions.

However, when it came time to sign the constitution, the bitter feeling was still so intense that Democrats would not sign an instrument which bore Republican signatures, and the Republicans objected to signing an instrument which bore the signatures of Democrats. The solution to this impasse is a credit to Minnesota political ingenuity--two constitutions. One constitution was written on white paper and signed only by Republicans. The other constitution was written on blue-tinted paper and signed only by Democrats.

Thus, on the twenty-ninth day of August, after seven weeks of political dispute and disagreement, the "two" conventions adjourned when as many members as could bring themselves to do so signed the copy of the constitution enrolled for their particular convention.

ELECTION TO ACCEPT THE CONSTITUTION

The schedule to the constitution provided for an election to be held on October 13, 1857. At this election the voters were to accept or reject the constitution. The ballots used for this purpose were

printed to provide only for affirmative votes. A voter who wished to reject the constitution had to alter his ballot and write in a negative vote. The result--30,055 for acceptance and 571 for rejection.

APPROVAL BY CONGRESS

The procedure for acquiring statehood not only requires a constitution to be approved by the voters of the proposed state, the constitution must also be approved by Congress. In December of 1857 the Minnesota constitution was submitted to the United States Senate for ratification.

A certified copy of the Democratic constitution was transmitted to the senate by the territorial secretary--a Democrat. This copy was attached to the bill for the admission of Minnesota into the Union. However, when the bill was reported back from the senate, historians report that the Republican constitution was attached. In any event, there is substantial authority that both constitutions were before Congress when Minnesota was admitted to the union on May 11, 1858.

In reality, the constitution ratified by Congress was not the original constitution. At the election of October 13, 1857, in addition to voting on the constitution, the voters elected executive, legislative and judicial officers. The state officers were content to wait for the act of Congress before assuming office. But the legislature took a contrary view. It convened on December 3, 1857, on the theory that under the enabling act the statehood of Minnesota began when the voters approved the constitution. Even though this theory was incorrect, the legislature proceeded to enact laws, the effects of which have remained undisturbed by the courts.

The first two acts passed by the legislature were proposed amendments to the constitution. One amendment authorized a loan to railroads of \$5,000,000 and the other related to the term of office of the first state officers. These amendments were ratified by the voters at a special election held April 15, 1858. It would appear that the constitution which Congress approved on May 11, 1858, was an amended constitution--not the original adopted by the constitutional convention and approved by the voters in 1857.

THE MINNESOTA CONSTITUTION 1974

The legislature in 1971 established a constitutional study commission to review the constitution and make recommendations to maintain its utility. After two years study, the commission recommended that an amendment restructuring the constitution for easy reference and rewriting it in modern language be prepared.

The amendment was introduced and passed in both houses, signed by the governor, and approved by the voters on November 5, 1974. The previous wording of the constitution is printed, with all the amendments approved by voters since its adoption in 1857, in the Minnesota Legislative Manual 1973-74, pages 445-484. The amendment approved in 1974 did not alter the meaning of the constitution. In cases of constitutional law, the original document remains the final authority.

CONSTITUTION OF THE STATE OF MINNESOTA [Generally Revised November 5, 1974]

Preamble

We, the people of the state of Minnesota, grateful to God for our civil and religious liberty, and desiring to perpetuate its blessings and secure the same to ourselves and our posterity, do ordain and establish this Constitution.

ARTICLE I BILL OF RIGHTS

Section 1. **Object of government.** Government is instituted for the security, benefit and protection of the people, in whom all political power is inherent, together with the right to alter, modify or reform government whenever required by the public good.

Sec. 2. **Rights and privileges.** No member of this state shall be disfranchised or deprived of any of the rights or privileges secured to any citizen thereof, unless by the law of the land or the judgment of his peers. There shall be neither slavery nor involuntary servitude in the state otherwise than as punishment for a crime of which the party has been convicted.

Sec. 3. **Liberty of the press.** The liberty of the press shall forever remain inviolate, and all persons may freely speak, write and publish their sentiments on all subjects, being responsible for the abuse of such right.

Sec. 4. **Trial by jury.** The right of trial by jury shall remain inviolate, and shall extend to all cases

at law without regard to the amount in controversy. A jury trial may be waived by the parties in all cases in the manner prescribed by law. The legislature may provide that the agreement of five-sixths of a jury in a civil action or proceeding, after not less than six hours' deliberation, is a sufficient verdict. The legislature may provide for the number of jurors in a civil action or proceeding, provided that a jury have at least six members.

Sec. 5. No excessive bail or unusual punishments. Excessive bail shall not be required, nor excessive fines imposed, nor cruel or unusual punishments inflicted.

Sec. 6. Rights of accused in criminal prosecutions. In all criminal prosecutions the accused shall enjoy the right to a speedy and public trial by an impartial jury of the county or district wherein the crime shall have been committed, which county or district shall have been previously ascertained by law. In all prosecutions of crimes defined by law as felonies, the accused has the right to a jury of 12 members. In all other criminal prosecutions, the legislature may provide for the number of jurors, provided that a jury have at least six members. The accused shall enjoy the right to be informed of the nature and cause of the accusation, to be confronted with the witnesses against him, to have compulsory process for obtaining witnesses in his favor and to have the assistance of counsel in his defense.

Sec. 7. Due process; prosecutions; double jeopardy; self-incrimination; bail; habeas corpus. No person shall be held to answer for a criminal offense without due process of law, and no person shall be put twice in jeopardy of punishment for the same offense, nor be compelled in any criminal case to be a witness against himself, nor be deprived of life, liberty or property without due process of law. All persons before conviction shall be bailable by sufficient sureties, except for capital offenses when the proof is evident or the presumption great. The privilege of the writ of habeas corpus shall not be suspended unless the public safety requires it in case of rebellion or invasion.

Sec. 8. Redress of injuries or wrongs. Every person is entitled to a certain remedy in the laws for all injuries or wrongs which he may receive to his person, property or character, and to obtain justice freely and without purchase, completely and without denial, promptly and without delay, conformable to the laws.

Sec. 9. Treason defined. Treason against the state consists only in levying war against the state, or in adhering to its enemies, giving them aid and comfort. No person shall be convicted of treason unless on the testimony of two witnesses to the same overt act or on confession in open court.

Sec. 10. Unreasonable searches and seizures prohibited. The right of the people to be secure in their persons, houses, papers, and effects against unreasonable searches and seizures shall not be violated; and no warrant shall issue but upon probable cause, supported by oath or affirmation, and particularly describing the place to be searched and the person or things to be seized.

Sec. 11. Attainers, ex post facto laws and laws impairing contracts prohibited. No bill of attainder, ex post facto law, or any law impairing the obligation of contracts shall be passed, and no conviction shall work corruption of blood or forfeiture of estate.

Sec. 12. Imprisonment for debt; property exemption. No person shall be imprisoned for debt in this state, but this shall not prevent the legislature from providing for imprisonment, or holding to bail, persons charged with fraud in contracting said debt. A reasonable amount of property shall be exempt from seizure or sale for the payment of any debt or liability. The amount of such exemption shall be determined by law. Provided, however, that all property so exempted shall be liable to seizure and sale for any debts incurred to any person for work done or materials furnished in the construction, repair or improvement of the same, and provided further, that such liability to seizure and sale shall also extend to all real property for any debt to any laborer or servant for labor or service performed.

Sec. 13. Private property for public use. Private property shall not be taken, destroyed or damaged for public use without just compensation therefor, first paid or secured.

Sec. 14. Military power subordinate. The military shall be subordinate to the civil power and no standing army shall be maintained in this state in times of peace.

Sec. 15. Lands allodial; void agricultural leases. All lands within the state are allodial and feudal tenures of every description with all their incidents are prohibited. Leases and grants of agricultural lands for a longer period than 21 years reserving rent or service of any kind shall be void.

Sec. 16. Freedom of conscience; no preference to be given to any religious establishment or mode of worship. The enumeration of rights in this constitution shall not deny or impair others retained by and inherent in the people. The right of every man to worship God according to the dictates of his own conscience shall never be infringed; nor shall any man be compelled to attend, erect or

support any place of worship, or to maintain any religious or ecclesiastical ministry, against his consent; nor shall any control of or interference with the rights of conscience be permitted, or any preference be given by law to any religious establishment or mode of worship; but the liberty of conscience hereby secured shall not be so construed as to excuse acts of licentiousness or justify practices inconsistent with the peace or safety of the state, nor shall any money be drawn from the treasury for the benefit of any religious societies or religious or theological seminaries.

Sec. 17. Religious tests and property qualifications prohibited. No religious test or amount of property shall be required as a qualification for any office of public trust in the state. No religious test or amount of property shall be required as a qualification of any voter at any election in this state; nor shall any person be rendered incompetent to give evidence in any court of law or equity in consequence of his opinion upon the subject of religion.

ARTICLE II NAME AND BOUNDARIES

Section 1. Name and boundaries; acceptance of organic act. This state shall be called the state of Minnesota and shall consist of and have jurisdiction over the territory embraced in the act of Congress entitled, "An act to authorize the people of the Territory of Minnesota to form a constitution and state government, preparatory to their admission into the Union on equal footing with the original states," and the propositions contained in that act are hereby accepted, ratified and confirmed, and remain irrevocable without the consent of the United States.

Sec. 2. Jurisdiction on boundary waters. The state of Minnesota has concurrent jurisdiction on the Mississippi and on all other rivers and waters forming a common boundary with any other state or states. Navigable waters leading into the same, shall be common highways and forever free to citizens of the United States without any tax, duty, impost or toll therefor.

ARTICLE III DISTRIBUTION OF THE POWERS OF GOVERNMENT

Section 1. Division of powers. The powers of government shall be divided into three distinct departments: legislative, executive and judicial. No person or persons belonging to or constituting one of these departments shall exercise any of the powers properly belonging to either of the others except in the instances expressly provided in this constitution.

ARTICLE IV LEGISLATIVE DEPARTMENT

Section 1. Composition of legislature. The legislature consists of the senate and house of representatives.

Sec. 2. Apportionment of members. The number of members who compose the senate and house of representatives shall be prescribed by law. The representation in both houses shall be apportioned equally throughout the different sections of the state in proportion to the population thereof.

Sec. 3. Census enumeration apportionment; congressional and legislative district boundaries; senate districts. At its first session after each enumeration of the inhabitants of this state made by the authority of the United States, the legislature shall have the power to prescribe the bounds of congressional and legislative districts. Senators shall be chosen by single districts of convenient contiguous territory. No representative district shall be divided in the formation of a senate district. The senate districts shall be numbered in a regular series.

Sec. 4. Terms of office of senators and representatives; vacancies. Representatives shall be chosen for a term of two years, except to fill a vacancy. Senators shall be chosen for a term of four years, except to fill a vacancy and except there shall be an entire new election of all the senators at the first election of representatives after each new legislative apportionment provided for in this article. The governor shall call elections to fill vacancies in either house of the legislature.

Sec. 5. Restriction on holding office. No senator or representative shall hold any other office under the authority of the United States or the state of Minnesota, except that of postmaster or of notary public. If elected or appointed to another office, a legislator may resign from the legislature by tendering his resignation to the governor.

Sec. 6. Qualification of legislators; judging election returns and eligibility. Senators and representatives shall be qualified voters of the state, and shall have resided one year in the state and six months immediately preceding the election in the district from which elected. Each house shall be the judge of the election returns and eligibility of its own members. The legislature shall prescribe

by law the manner for taking evidence in cases of contested seats in either house.

Sec. 7. Rules of government. Each house may determine the rules of its proceedings, sit upon its own adjournment, punish its members for disorderly behavior, and with the concurrence of two-thirds expel a member; but no member shall be expelled a second time for the same offense.

Sec. 8. Oath of office. Each member and officer of the legislature before entering upon his duties shall take an oath or affirmation to support the Constitution of the United States, the constitution of this state, and to discharge faithfully the duties of his office to the best of his judgment and ability.

Sec. 9. Compensation. The compensation of senators and representatives shall be prescribed by law. No increase of compensation shall take effect during the period for which the members of the existing house of representatives may have been elected.

Sec. 10. Privilege from arrest. The members of each house in all cases except treason, felony and breach of the peace, shall be privileged from arrest during the session of their respective houses and in going to or returning from the same. For any speech or debate in either house they shall not be questioned in any other place.

Sec. 11. Protest and dissent of members. Two or more members of either house may dissent and protest against any act or resolution which they think injurious to the public or to any individual and have the reason of their dissent entered in the journal.

Sec. 12. Biennial meetings; length of session; special sessions; length of adjournments. The legislature shall meet at the seat of government in regular session in each biennium at the times prescribed by law for not exceeding a total of 120 legislative days. The legislature shall not meet in regular session, nor in any adjournment thereof, after the first Monday following the third Saturday in May of any year. After meeting at a time prescribed by law, the legislature may adjourn to another time. "Legislative day" shall be defined by law. A special session of the legislature may be called by the governor on extraordinary occasions.

Neither house during a session of the legislature shall adjourn for more than three days (Sundays excepted) nor to any other place than that in which the two houses shall be assembled without the consent of the other house.

Sec. 13. Quorum. A majority of each house constitutes a quorum to transact business, but a smaller number may adjourn from day to day and compel the attendance of absent members in the manner and under the penalties it may provide.

Sec. 14. Open sessions. Each house shall be open to the public during its sessions except in cases which in its opinion require secrecy.

Sec. 15. Officers; journals. Each house shall elect its presiding officer and other officers as may be provided by law. Both houses shall keep journals of their proceedings, and from time to time publish the same, and the yeas and nays, when taken on any question, shall be entered in the journals.

Sec. 16. Elections viva voce. In all elections by the legislature members shall vote viva voce and their votes shall be entered in the journal.

Sec. 17. Laws to embrace only one subject. No law shall embrace more than one subject, which shall be expressed in its title.

Sec. 18. Revenue bills to originate in house. All bills for raising revenue shall originate in the house of representatives, but the senate may propose and concur with the amendments as on other bills.

Sec. 19. Reporting of bills. Every bill shall be reported on three different days in each house, unless, in case of urgency, two-thirds of the house where the bill is pending deem it expedient to dispense with this rule.

Sec. 20. Enrollment of bills. Every bill passed by both houses shall be enrolled and signed by the presiding officer of each house. Any presiding officer refusing to sign a bill passed by both houses shall thereafter be disqualified from any office of honor or profit in the state. Each house by rule shall provide the manner in which a bill shall be certified for presentation to the governor in case of such refusal.

Sec. 21. Passage of bills on last day of session prohibited. No bill shall be passed by either house upon the day prescribed for adjournment. This section shall not preclude the enrollment of a bill or its transmittal from one house to the other or to the executive for his signature.

Sec. 22. Majority vote of all members to pass a law. The style of all laws of this state shall be: "Be it enacted by the legislature of the state of Minnesota." No law shall be passed unless voted for by a majority of all the members elected to each house of the legislature, and the vote entered in the journal of each house.

Sec. 23. Approval of bills by governor; action on veto. Every bill passed in conformity to the rules of each house and the joint rules of the two houses shall be presented to the governor. If he approves a bill, he shall sign it, deposit it in the office of the secretary of state and notify the house in which it originated of that fact. If he vetoes a bill, he shall return it with his objections to the house in which it originated. His objections shall be entered in the journal. If, after reconsideration, two-thirds of that house agree to pass the bill, it shall be sent, together with the governor's objections, to the other house, which shall likewise reconsider it. If approved by two-thirds of that house it becomes a law and shall be deposited in the office of the secretary of state. In such cases the votes of both houses shall be determined by yeas and nays, and the names of the persons voting for or against the bill shall be entered in the journal of each house. Any bill not returned by the governor within three days (Sundays excepted) after it is presented to him becomes a law as if he had signed it, unless the legislature by adjournment within that time prevents its return. Any bill passed during the last three days of a session may be presented to the governor during the three days following the day of final adjournment and becomes law if the governor signs and deposits it in the office of the secretary of state within 14 days after the adjournment of the legislature. Any bill passed during the last three days of the session which is not signed and deposited within 14 days after adjournment does not become a law.

If a bill presented to the governor contains several items of appropriation of money, he may veto one or more of the items while approving the bill. At the time he signs the bill the governor shall append to it a statement of the items he vetoes and the vetoed items shall not take effect. If the legislature is in session, he shall transmit to the house in which the bill originated a copy of the statement, and the items vetoed shall be separately reconsidered. If on reconsideration any item is approved by two-thirds of the members elected to each house, it is a part of the law notwithstanding the objections of the governor.

Sec. 24. Presentation of orders, resolutions, and votes to governor. Each order, resolution or vote requiring the concurrence of the two houses except such as relate to the business or adjournment of the legislature shall be presented to the governor and is subject to his veto as prescribed in case of a bill.

Sec. 25. Disorderly conduct. During a session each house may punish by imprisonment for not more than 24 hours any person not a member who is guilty of any disorderly or contemptuous behavior in its presence.

Sec. 26. Banking laws; two-thirds votes. Passage of a general banking law requires the vote of two-thirds of the members of each house of the legislature.

ARTICLE V EXECUTIVE DEPARTMENT

Section 1. Executive officers. The executive department consists of a governor, lieutenant governor, secretary of state, auditor, treasurer and attorney general, who shall be chosen by the electors of the state. The governor and lieutenant governor shall be chosen jointly by a single vote applying to both offices in a manner prescribed by law.

Sec. 2. Term of governor and lieutenant governor; qualifications. The term of office for the governor and lieutenant governor is four years and until a successor is chosen and qualified. Each shall have attained the age of 25 years and, shall have been a bona fide resident of the state for one year next preceding his election, and shall be a citizen of the United States.

Sec. 3. Powers and duties of governor. The governor shall communicate by message to each session of the legislature information touching the state and country. He is commander-in-chief of the military and naval forces and may call them out to execute the laws, suppress insurrection and repel invasion. He may require the opinion in writing of the principal officer in each of the executive departments upon any subject relating to his duties. With the advice and consent of the senate he may appoint notaries public and other officers provided by law. He may appoint commissioners to take the acknowledgment of deeds or other instruments in writing to be used in the state. He shall take care that the laws be faithfully executed. He shall fill any vacancy that may occur in the offices of secretary of state, treasurer, auditor, attorney general and the other state and district offices hereafter created by law until the end of the term for which the person who had vacated the office was elected or the first Monday in January following the next general election, whichever is sooner, and until a successor is chosen and qualified.

Sec. 4. Terms and salaries of executive officers. The term of office of the secretary of state, treasurer, attorney general and state auditor is four years and until a successor is chosen and qualified. The duties and salaries of the executive officers shall be prescribed by law.

Sec. 5. Succession to offices of governor and lieutenant governor. In case a vacancy occurs from any cause whatever in the office of governor, the lieutenant governor shall be governor during such vacancy. The compensation of the lieutenant governor shall be prescribed by law. The last elected presiding officer of the senate shall become lieutenant governor in case a vacancy occurs in that office. In case the governor is unable to discharge the powers and duties of his office, the same devolves on the lieutenant governor. The legislature may provide by law for the case of the removal, death, resignation, or inability both of the governor and lieutenant governor to discharge the duties of governor and may provide by law for continuity of government in periods of emergency resulting from disasters caused by enemy attack in this state, including but not limited to, succession to the powers and duties of public office and change of the seat of government.

Sec. 6. Oath of office of state officers. Each officer created by this article before entering upon his duties shall take an oath or affirmation to support the constitution of the United States and of this state and to discharge faithfully the duties of his office to the best of his judgment and ability.

Sec. 7. Board of pardons. The governor, the attorney general and the chief justice of the supreme court constitute a board of pardons. Its powers and duties shall be defined and regulated by law. The governor in conjunction with the board of pardons has power to grant reprieves and pardons after conviction for an offense against the state except in cases of impeachment.

ARTICLE VI JUDICIARY

Section 1. Judicial power. The judicial power of the state is vested in a supreme court, a court of appeals, if established by the legislature, a district court and such other courts, judicial officers and commissioners with jurisdiction inferior to the district court as the legislature may establish.

Sec. 2. Supreme court. The supreme court consists of one chief judge and not less than six nor more than eight associate judges as the legislature may establish. It shall have original jurisdiction in such remedial cases as are prescribed by law, and appellate jurisdiction in all cases, but there shall be no trial by jury in the supreme court.

The legislature may establish a court of appeals and provide by law for the number of its judges, who shall not be judges of any other court, and its organization and for the review of its decisions by the supreme court. The court of appeals shall have appellate jurisdiction over all courts, except the supreme court, and other appellate jurisdiction as prescribed by law.

As provided by law judges of the court of appeals or of the district court may be assigned temporarily to act as judges of the supreme court upon its request and judges of the district court may be assigned temporarily by the supreme court to act as judges of the court of appeals.

The supreme court shall appoint to serve at its pleasure a clerk, a reporter, a state law librarian and other necessary employees.

Sec. 3. Jurisdiction of district court. The district court has original jurisdiction in all civil and criminal cases and shall have appellate jurisdiction as prescribed by law.

Sec. 4. Judicial districts; district judges. The number and boundaries of judicial districts shall be established in the manner provided by law but the office of a district judge shall not be abolished during his term. There shall be two or more district judges in each district. Each judge of the district court in any district shall be a resident of that district at the time of his selection and during his continuance in office.

Sec. 5. Qualifications; compensation. Judges of the supreme court, the court of appeals and the district court shall be learned in the law. The qualifications of all other judges and judicial officers shall be prescribed by law. The compensation of all judges shall be prescribed by the legislature and shall not be diminished during their term of office.

Sec. 6. Holding other office. A judge of the supreme court, the court of appeals or the district court shall not hold any office under the United States except a commission in a reserve component of the military forces of the United States and shall not hold any other office under this state. His term of office shall terminate at the time he files as a candidate for an elective office of the United States or for a nonjudicial office of this state.

Sec. 7. Term of office; election. The term of office of all judges shall be six years and until their successors are qualified. They shall be elected by the voters from the area which they are to serve in the manner provided by law.

Sec. 8. Vacancy. Whenever there is a vacancy in the office of judge the governor shall appoint in the manner provided by law a qualified person to fill the vacancy until a successor is elected and qualified. The successor shall be elected for a six year term at the next general election occurring more than one year after the appointment.

Sec. 9. Retirement, removal and discipline. The legislature may provide by law for retirement of all judges and for the extension of the term of any judge who becomes eligible for retirement within three years after expiration of the term for which he is selected. The legislature may also provide for the retirement, removal or other discipline of any judge who is disabled, incompetent or guilty of conduct prejudicial to the administration of justice.

Sec. 10. Retired judges. As provided by law a retired judge may be assigned to hear and decide any cause over which the court to which he is assigned has jurisdiction.

Sec. 11. Probate jurisdiction. Original jurisdiction in law and equity for the administration of the estates of deceased persons and all guardianship and incompetency proceedings, including jurisdiction over the administration of trust estates and for the determination of taxes contingent upon death, shall be provided by law.

Sec. 12. Abolition of probate court; status of judges. If the probate court is abolished by law, judges of that court who are learned in the law shall become judges of the court that assumes jurisdiction of matters described in section 11.

Sec. 13. District court clerks. There shall be in each county one clerk of the district court whose qualifications, duties and compensation shall be prescribed by law. He shall serve at the pleasure of a majority of the judges of the district court in each district.

ARTICLE VII ELECTIVE FRANCHISE

Section 1. Eligibility; place of voting; ineligible persons. Every person 18 years of age or more who has been a citizen of the United States for three months and who has resided in the precinct for 30 days next preceding an election shall be entitled to vote in that precinct. The place of voting by one otherwise qualified who has changed his residence within 30 days preceding the election shall be prescribed by law. The following persons shall not be entitled or permitted to vote at any election in this state: A person not meeting the above requirements; a person who has been convicted of treason or felony, unless restored to civil rights; a person under guardianship, or a person who is insane or not mentally competent.

Sec. 2. Residence. For the purpose of voting no person loses residence solely by reason of his absence while employed in the service of the United States; nor while engaged upon the waters of this state or of the United States; nor while a student in any institution of learning; nor while kept at any almshouse or asylum; nor while confined in any public prison. No soldier, seaman or marine in the army or navy of the United States is a resident of this state solely in consequence of being stationed within the state.

Sec. 3. Uniform oath at elections. The legislature shall provide for a uniform oath or affirmation to be administered at elections and no person shall be compelled to take any other or different form of oath to entitle him to vote.

Sec. 4. Civil process suspended on election day. During the day on which an election is held no person shall be arrested by virtue of any civil process.

Sec. 5. Elections by ballot. All elections shall be by ballot except for such town officers as may be directed by law to be otherwise chosen.

Sec. 6. Eligibility to hold office. Every person who by the provisions of this article is entitled to vote at any election and is 21 years of age is eligible for any office elective by the people in the district wherein he has resided 30 days previous to the election, except as otherwise provided in this constitution, or the constitution and law of the United States.

Sec. 7. Official year of state. The official year for the state of Minnesota commences on the first

Monday in January in each year and all terms of office terminate at that time. The general election shall be held on the first Tuesday after the first Monday in November in each even numbered year.

Sec. 8. Election returns to secretary of state; board of canvassers. The returns of every election for officeholders elected statewide shall be made to the secretary of state who shall call to his assistance two or more of the judges of the supreme court and two disinterested judges of the district courts. They shall constitute a board of canvassers to canvass the returns and declare the result within three days after the canvass.

Sec. 9. Campaign spending limits. The amount that may be spent by candidates for constitutional and legislative offices to campaign for nomination or election shall be limited by law. The legislature shall provide by law for disclosure of contributions and expenditures made to support or oppose candidates for state elective offices.

ARTICLE VIII IMPEACHMENT AND REMOVAL FROM OFFICE

Section 1. Impeachment powers. The house of representatives has the sole power of impeachment through a concurrence of a majority of all its members. All impeachments shall be tried by the senate. When sitting for that purpose, senators shall be upon oath or affirmation to do justice according to law and evidence. No person shall be convicted without the concurrence of two-thirds of the senators present.

Sec. 2. Officers subject to impeachment; grounds; judgment. The governor, secretary of state, treasurer, auditor, attorney general and the judges of the supreme court, court of appeals and district courts may be impeached for corrupt conduct in office or for crimes and misdemeanors; but judgment shall not extend further than to removal from office and disqualification to hold and enjoy any office of honor, trust or profit in this state. The party convicted shall also be subject to indictment, trial, judgment and punishment according to law.

Sec. 3. Suspension. No officer shall exercise the duties of his office after he has been impeached and before his acquittal.

Sec. 4. Service of impeachment papers. No person shall be tried on impeachment before he has been served with a copy thereof at least 20 days previous to the day set for trial.

Sec. 5. Removal of inferior officers. The legislature of this state may provide for the removal of inferior officers for malfeasance or nonfeasance in the performance of their duties.

ARTICLE IX AMENDMENTS TO THE CONSTITUTION

Section 1. Amendments; ratification. A majority of the members elected to each house of the legislature may propose amendments to this constitution. Proposed amendments shall be published with the laws passed at the same session and submitted to the people for their approval or rejection at a general election. If a majority of all the electors voting at the election vote to ratify an amendment, it becomes a part of this constitution. If two or more amendments are submitted at the same time, voters shall vote for or against each separately.

Sec. 2. Constitutional convention. Two-thirds of the members elected to each house of the legislature may submit to the electors at the next general election the question of calling a convention to revise this constitution. If a majority of all the electors voting at the election vote for a convention, the legislature at its next session, shall provide by law for calling the convention. The convention shall consist of as many delegates as there are members of the house of representatives. Delegates shall be chosen in the same manner as members of the house of representatives and shall meet within three months after their election. Section 5 of Article IV of the constitution does not apply to election to the convention.

Sec. 3. Submission to people of constitution drafted at convention. A convention called to revise this constitution shall submit any revision to the people for approval or rejection at the next general election held not less than 90 days after submission of the revision. If three-fifths of all the electors voting on the question vote to ratify the revision, it becomes a new constitution of the state of Minnesota.

ARTICLE X TAXATION

Section 1. Power of taxation; exemptions; legislative powers. The power of taxation shall never

be surrendered, suspended or contracted away. Taxes shall be uniform upon the same class of subjects and shall be levied and collected for public purposes, but public burying grounds, public school houses, public hospitals, academies, colleges, universities, all seminaries of learning, all churches, church property, houses of worship, institutions of purely public charity, and public property used exclusively for any public purpose, shall be exempt from taxation except as provided in this section. There may be exempted from taxation personal property not exceeding in value \$200 for each household, individual or head of a family, and household goods and farm machinery as the legislature determines. The legislature may authorize municipal corporations to levy and collect assessments for local improvements upon property benefited thereby without regard to cash valuation. The legislature by law may define or limit the property exempt under this section other than churches, houses of worship, and property solely used for educational purposes by academies, colleges, universities and seminaries of learning.

Sec. 2. Forestation. To encourage and promote forestation and reforestation of lands whether owned by private persons or the public, laws may be enacted fixing in advance a definite and limited annual tax on the lands for a term of years and imposing a yield tax on the timber and other forest products at or after the end of the term.

Sec. 3. Occupation tax; ores. Every person engaged in the business of mining or producing iron ore or other ores in this state shall pay to the state an occupation tax on the valuation of all ores mined or produced, which tax shall be in addition to all other taxes provided by law. The tax is due on the first day of May in the calendar year next following the mining or producing. The valuation of ore for the purpose of determining the amount of tax shall be ascertained as provided by law. Funds derived from the tax shall be used as follows: 50 percent to the state general revenue fund, 40 percent for the support of elementary and secondary schools and ten percent for the general support of the university.

Sec. 4. Motor fuel taxation. The state may levy an excise tax upon any means or substance for propelling aircraft or for propelling motor or other vehicles or other equipment used for airport purposes and not used on the public highways of this state.

Sec. 5. Aircraft. The legislature may tax aircraft using the air space overlying the state on a more onerous basis than other personal property. Any such tax on aircraft shall be in lieu of all other taxes. The legislature may impose the tax on aircraft of companies paying taxes under any gross earnings system of taxation notwithstanding that earnings from the aircraft are included in the earnings on which gross earnings taxes are computed. The law may exempt from taxation aircraft owned by a nonresident of the state temporarily using the air space overlying the state.

Sec. 6. Taconite taxation. Laws of Minnesota 1963, Chapter 81, relating to the taxation of taconite and semi-taconite, and facilities for the mining, production and beneficiation thereof shall not be repealed, modified or amended, nor shall any laws in conflict therewith be valid until November 4, 1989. Laws may be enacted fixing or limiting for a period not extending beyond the year 1990, the tax to be imposed on persons engaged in (1) the mining, production or beneficiation of copper, (2) the mining, production or beneficiation of copper-nickel, or (3) the mining, production or beneficiation of nickel. Taxes imposed on the mining or quarrying of taconite or semi-taconite and on the production of iron ore concentrates therefrom, which are in lieu of a tax on real or personal property, shall not be considered to be occupation, royalty, or excise taxes within the meaning of this amendment.

Sec. 7. (Repealed, November 5, 1974).

Sec. 8. Pari-mutuel betting. The legislature may authorize on-track pari-mutuel betting on horse racing in a manner prescribed by law.

ARTICLE XI APPROPRIATIONS AND FINANCES

Section 1. Money paid from state treasury. No money shall be paid out of the treasury of this state except in pursuance of an appropriation by law.

Sec. 2. Credit of the state limited. The credit of the state shall not be given or loaned in aid of any individual, association or corporation except as hereinafter provided.

Sec. 3. Internal improvements prohibited; exceptions. The state shall not be a party in carrying on works of internal improvements except as authorized by this constitution. If grants have been made to the state especially dedicated to specific purposes, the state shall devote the proceeds of the grants to those purposes and may pledge or appropriate the revenues derived from the works in aid of their completion.

Sec. 4. Power to contract public debt; public debt defined. The state may contract public debts

for which its full faith, credit and taxing powers may be pledged at the times and in the manner authorized by law, but only for the purposes and subject to the conditions stated in section 5. Public debt includes any obligation payable directly in whole or in part from a tax of state wide application on any class of property, income, transaction or privilege, but does not include any obligation which is payable from revenues other than taxes.

Sec. 5. Public debt and works of internal improvement; purposes. Public debt may be contracted and works of internal improvements carried on for the following purposes:

(a) to acquire and to better public land and buildings and other public improvements of a capital nature and to provide money to be appropriated or loaned to any agency or political subdivision of the state for such purposes if the law authorizing the debt is adopted by the vote of at least three-fifths of the members of each house of the legislature;

(b) to repel invasion or suppress insurrection;

(c) to borrow temporarily as authorized in section 6;

(d) to refund outstanding bonds of the state or any of its agencies whether or not the full faith and credit of the state has been pledged for the payment of the bonds;

(e) to establish and maintain highways subject to the limitations of article XIV;

(f) to promote forestation and prevent and abate forest fires, including the compulsory clearing and improving of wild lands whether public or private;

(g) to construct, improve and operate airports and other air navigation facilities;

(h) to develop the state's agricultural resources by extending credit on real estate security in the manner and on the terms and conditions prescribed by law;

(i) to improve and rehabilitate railroad rights-of-way and other rail facilities whether public or private, provided that bonds issued and unpaid shall not at any time exceed \$200,000,000 par value; and

(j) as otherwise authorized in this constitution.

As authorized by law political subdivisions may engage in the works permitted by (f), (g), and (i) and contract debt therefor.

Sec. 6. Certificates of indebtedness. As authorized by law certificates of indebtedness may be issued during a biennium, commencing on July 1 in each odd-numbered year and ending on and including June 30 in the next odd-numbered year, in anticipation of the collection of taxes levied for and other revenues appropriated to any fund of the state for expenditure during that biennium.

No certificates shall be issued in an amount which with interest thereon to maturity, added to the then outstanding certificates against a fund and interest thereon to maturity, will exceed the then unexpended balance of all money which will be credited to that fund during the biennium under existing laws. The maturities of certificates may be extended by refunding to a date not later than December 1 of the first full calendar year following the biennium in which the certificates were issued. If money on hand in any fund is not sufficient to pay all non-refunding certificates of indebtedness issued on a fund during any biennium and all certificates refunding the same, plus interest thereon, which are outstanding on December 1 immediately following the close of the biennium, the state auditor shall levy upon all taxable property in the state a tax collectible in the ensuing year sufficient to pay the same on or before December 1 of the ensuing year with interest to the date or dates of payment.

Sec. 7. Bonds. Public debt other than certificates of indebtedness authorized in section 6 shall be evidenced by the issuance of bonds of the state. All bonds issued under the provisions of this section shall mature not more than 20 years from their respective dates of issue and each law authorizing the issuance of bonds shall distinctly specify the purposes thereof and the maximum amount of the proceeds authorized to be expended for each purpose. The state treasurer shall maintain a separate and special state bond fund on his official books and records. When the full faith and credit of the state has been pledged for the payment of bonds, the state auditor shall levy each year on all taxable property within the state a tax sufficient with the balance then on hand in the fund to pay all principal and interest on bonds issued under this section due and to become due within the ensuing year and to and including July 1 in the second ensuing year. The legislature by law may appropriate funds from any source to the state bond fund. The amount of money actually received and on hand pursuant to appropriations prior to the levy of the tax in any year shall be used to reduce the amount of tax otherwise required to be levied.

Sec. 8. Permanent school fund; source; investment; board of investment. The permanent school fund of the state consists of (a) the proceeds of lands granted by the United States for the use of schools within each township, (b) the proceeds derived from swamp lands granted to the state, (c) all cash and investments credited to the permanent school fund and to the swamp land fund, and (d) all cash and investments credited to the internal improvement land fund and the lands therein. No portion of these lands shall be sold otherwise than at public sale, and in the manner provided by law. All funds arising from the sale or other disposition of the lands, or income accruing in any way before the sale or disposition thereof, shall be credited to the permanent school fund.

Within limitations prescribed by law, the fund shall be invested to secure the maximum return consistent with the maintenance of the perpetuity of the fund. The principal of the permanent school fund shall be perpetual and inviolate forever. This does not prevent the sale of investments at less than the cost to the fund; however, all losses not offset by gains shall be repaid to the fund from the interest and dividends earned thereafter. The net interest and dividends arising from the fund shall be distributed to the different school districts of the state in a manner prescribed by law.

A board of investment consisting of the governor, the state auditor, the state treasurer, the secretary of state, and the attorney general is hereby constituted for the purpose of administering and directing the investment of all state funds. The board shall not permit state funds to be used for the underwriting or direct purchase of municipal securities from the issuer or the issuer's agent.

Sec. 9. Investment of permanent university fund; restrictions. The permanent university fund of this state may be loaned to or invested in the bonds of any county, school district, city or town of this state and in first mortgage loans secured upon improved and cultivated farm lands of this state, but no such investment or loan shall be made until approved by the board of investment; nor shall a loan or investment be made when the bonds to be issued or purchased would make the entire bonded indebtedness exceed 15 percent of the assessed valuation of the taxable property of the county, school district, city or town issuing the bonds; nor shall any farm loan or investment be made when the investment or loan would exceed 30 percent of the actual cash value of the farm land mortgaged to secure the investment; nor shall investments or loans be made at a lower rate of interest than two percent per annum nor for a shorter period than one year nor for a longer period than 30 years.

Sec. 10. Exchange of public lands; reservation of rights. As the legislature may provide, any of the public lands of the state, including lands held in trust for any purpose, may be exchanged for any publicly or privately held lands with the unanimous approval of the governor, the attorney general and the state auditor. Lands so acquired shall be subject to the trust, if any, to which the lands exchanged therefor were subject. The state shall reserve all mineral and water power rights in lands transferred by the state.

Sec. 11. Timber lands set apart as state forests; disposition of revenue. School and other public lands of the state better adapted for the production of timber than for agriculture may be set apart as state school forests, or other state forests as the legislature may provide. The legislature may also provide for their management on forestry principles. The net revenue therefrom shall be used for the purposes for which the lands were granted to the state.

Sec. 12. County, township or municipal aid to railroads limited. The legislature shall not authorize any county, township or municipal corporation to become indebted to aid in the construction or equipment of railroads to any amount that exceeds five percent of the value of the taxable property within that county, township or municipal corporation. The amount of taxable property shall be determined by the last assessment previous to the incurring of the indebtedness.

Sec. 13. Safekeeping state funds; security; deposit of funds; embezzlement. All officers and other persons charged with the safekeeping of state funds shall be required to give ample security for funds received by them and to keep an accurate entry of each sum received and of each payment and transfer. If any person converts to his own use in any manner or form, or shall loan, with or without interest, or shall deposit in his own name, or otherwise than in the name of the state of Minnesota; or shall deposit in banks or with any person or persons or exchange for other funds or property, any portion of the funds of the state or the school funds aforesaid, except in the manner prescribed by law, every such act shall be and constitute an embezzlement of so much of the aforesaid state and school funds, or either of the same, as shall thus be taken, or loaned, or deposited or exchanged, and shall be a felony. Any failure to pay over, produce or account for the state school funds, or any part of the same entrusted to such officer or persons as by law required on demand, shall be held and be taken to be prima facie evidence of such embezzlement.

Sec. 14. A permanent Minnesota environment and natural resources trust fund is established in the state treasury. The principal of the environment and natural resources trust fund must be perpetual and inviolate forever, except appropriations may be made from up to 25 percent of the annual revenue deposited in the fund until fiscal year 1997 and loans may be made of up to five percent of

the principal of the fund for water system improvements as provided by law. This restriction does not prevent the sale of investments at less than the cost of the fund, however, all losses not offset by gains shall be repaid to the fund from the earnings of the fund. The net earnings from the fund shall be appropriated in a manner prescribed by law for the public purpose of protection, conservation, preservation, and enhancement of the state's air, water, land, fish, wildlife, and other natural resources. Not less than 40 percent of the net proceeds from any state-operated lottery must be credited to the fund until the year 2001

ARTICLE XII SPECIAL LEGISLATION; LOCAL GOVERNMENT

Section 1. Prohibition of special legislation; particular subjects. In all cases when a general law can be made applicable, a special law shall not be enacted except as provided in section 2. Whether a general law could have been made applicable in any case shall be judicially determined without regard to any legislative assertion on that subject. The legislature shall pass no local or special law authorizing the laying out, opening, altering, vacating or maintaining of roads, highways, streets or alleys; remitting fines, penalties or forfeitures; changing the names of persons, places, lakes or rivers; authorizing the adoption or legitimation of children; changing the law of descent or succession; conferring rights on minors; declaring any named person of age; giving effect to informal or invalid wills or deeds, or affecting the estates of minors or persons under disability; granting divorces; exempting property from taxation or regulating the rate of interest on money; creating private corporations, or amending, renewing, or extending the charters thereof; granting to any private corporation, association, or individual any special or exclusive privilege, immunity or franchise whatever or authorizing public taxation for a private purpose. The inhibitions of local or special laws in this section shall not prevent the passage of general laws on any of the subjects enumerated.

Sec. 2. Special laws; local government. Every law which upon its effective date applies to a single local government unit or to a group of such units in a single county or a number of contiguous counties is a special law and shall name the unit or, in the latter case, the counties to which it applies. The legislature may enact special laws relating to local government units, but a special law, unless otherwise provided by general law, shall become effective only after its approval by the affected unit expressed through the voters or the governing body and by such majority as the legislature may direct. Any special law may be modified or superseded by a later home rule charter or amendment applicable to the same local government unit, but this does not prevent the adoption of subsequent laws on the same subject. The legislature may repeal any existing special or local law, but shall not amend, extend or modify any of the same except as provided in this section.

Sec. 3. Local government; legislation affecting. The legislature may provide by law for the creation, organization, administration, consolidation, division and dissolution of local government units and their functions, for the change of boundaries thereof, for their elective and appointive officers including qualifications for office and for the transfer of county seats. A county boundary may not be changed or county seat transferred until approved in each county affected by a majority of the voters voting on the question.

Sec. 4. Home rule charter. Any local government unit when authorized by law may adopt a home rule charter for its government. A charter shall become effective if approved by such majority of the voters of the local government unit as the legislature prescribes by general law. If a charter provides for the consolidation or separation of a city and a county, in whole or in part, it shall not be effective without approval of the voters both in the city and in the remainder of the county by the majority required by law.

Sec. 5. Charter commissions. The legislature shall provide by law for charter commissions. Notwithstanding any other constitutional limitations the legislature may require that commission members be freeholders, provide for their appointment by judges of the district court, and permit any member to hold any other elective or appointive office other than judicial. Home rule charter amendments may be proposed by a charter commission or by a petition of five percent of the voters of the local government unit as determined by law and shall not become effective until approved by the voters by the majority required by law. Amendments may be proposed and adopted in any other manner provided by law. A local government unit may repeal its home rule charter and adopt a statutory form of government or a new charter upon the same majority vote as is required by law for the adoption of a charter in the first instance.

ARTICLE XIII MISCELLANEOUS SUBJECTS

Section 1. Uniform system of public schools. The stability of a republican form of government depending mainly upon the intelligence of the people, it is the duty of the legislature to establish a general and uniform system of public schools. The legislature shall make such provisions by taxation

or otherwise as will secure a thorough and efficient system of public schools throughout the state.

Sec. 2. Prohibition as to aiding sectarian school. In no case shall any public money or property be appropriated or used for the support of schools wherein the distinctive doctrines, creeds or tenets of any particular Christian or other religious sect are promulgated or taught.

Sec. 3. University of Minnesota. All the rights, immunities, franchises and endowments heretofore granted or conferred upon the university of Minnesota are perpetuated unto the university.

Sec. 4. Lands taken for public way or use; compensation; common carriers. Land may be taken for public way and for the purpose of granting to any corporation the franchise of way for public use. In all cases, however, a fair and equitable compensation shall be paid for land and for the damages arising from taking it. All corporations which are common carriers enjoying the right of way in pursuance of the provisions of this section shall be bound to carry the mineral, agricultural and other productions of manufacturers on equal and reasonable terms.

Sec. 5. Prohibition of lotteries. The legislature shall not authorize any lottery or the sale of lottery tickets, other than authorizing a lottery and sale of lottery tickets for a lottery operated by the state.

Sec. 6. Prohibition of combinations to affect markets. Any combination of persons either as individuals or as members or officers of any corporation to monopolize markets for food products in this state or to interfere with, or restrict the freedom of markets is a criminal conspiracy and shall be punished as the legislature may provide.

Sec. 7. No license required to peddle. Any person may sell or peddle the products of the farm or garden occupied and cultivated by him without obtaining a license therefor.

Sec. 8. Veterans bonus. The state may pay an adjusted compensation to persons who served in the armed forces of the United States during the period of the Vietnam conflict. Whenever authorized and in the amounts and on the terms fixed by law, the state may expend monies and pledge the public credit to provide money for the purposes of this section. The duration of the Vietnam conflict may be defined by law.

Sec. 9. Militia organization. The legislature shall pass laws necessary for the organization, discipline and service of the militia of the state.

Sec. 10. Seat of government. The seat of government of the state is in the city of St. Paul. The legislature may provide by law for a change of the seat of government by a vote of the people, or may locate the same upon the land granted by Congress for a seat of government. If the seat of government is changed, the capitol building and grounds shall be dedicated to an institution for the promotion of science, literature and the arts to be organized by the legislature of the state. The Minnesota Historical Society shall always be a department of this institution.

Sec. 11. State seal. A seal of the state shall be kept by the secretary of state and be used by him officially. It shall be called the great seal of the state of Minnesota.

ARTICLE XIV PUBLIC HIGHWAY SYSTEM

Section 1. Authority of state; participation of political subdivisions. The state may construct, improve and maintain public highways, may assist political subdivisions in this work and by law may authorize any political subdivision to aid in highway work within its boundaries.

Sec. 2. Trunk highway system. There is hereby created a trunk highway system which shall be constructed, improved and maintained as public highways by the state. The highways shall extend as nearly as possible along the routes number 1 through 70 described in the constitutional amendment adopted November 2, 1920, and the routes described in any act of the legislature which has made or hereafter makes a route a part of the trunk highway system.

The legislature may add by law new routes to the trunk highway system. The trunk highway system may not exceed 12,200 miles in extent, except the legislature may add trunk highways in excess of the mileage limitation as necessary or expedient to take advantage of any federal aid made available by the United States to the state of Minnesota.

Any route added by the legislature to the trunk highway system may be relocated or removed from the system as provided by law. The definite location of trunk highways numbered 1 through 70 may be relocated as provided by law but no relocation shall cause a deviation from the starting points or terminals nor cause any deviation from the various villages and cities through which the routes are to

pass under the constitutional amendment adopted November 2, 1920. The location of routes may be determined by boards, officers or tribunals in the manner prescribed by law.

Sec. 3. County state-aid highway system. A county state-aid highway system shall be constructed, improved and maintained by the counties as public highways in the manner provided by law. The system shall include streets in municipalities of less than 5,000 population where necessary to provide an integrated and coordinated highway system and may include similar streets in larger municipalities.

Sec. 4. Municipal state-aid street system. A municipal state-aid street system shall be constructed, improved and maintained as public highways by municipalities having a population of 5,000 or more in the manner provided by law.

Sec. 5. Highway user tax distribution fund. There is hereby created a highway user tax distribution fund to be used solely for highway purposes as specified in this article. The fund consists of the proceeds of any taxes authorized by sections 9 and 10 of this article. The net proceeds of the taxes shall be apportioned: 62 percent to the trunk highway fund; 29 percent to the county state-aid highway fund; nine percent to the municipal state-aid street fund. Five percent of the net proceeds of the highway user tax distribution fund may be set aside and apportioned by law to one or more of the three foregoing funds. The balance of the highway user tax distribution fund shall be transferred to the trunk highway fund, the county state-aid highway fund, and the municipal state-aid street fund in accordance with the percentages set forth in this section. No change in the apportionment of the five percent may be made within six years of the last previous change.

Sec. 6. Trunk highway fund. There is hereby created a trunk highway fund which shall be used solely for the purposes specified in section 2 of this article and the payment of principal and interest of any bonds issued under the authority of section 11 of this article and any bonds issued for trunk highway purposes prior to July 1, 1957. All payments of principal and interest on bonds issued shall be a first charge on money coming into this fund during the year in which the principal or interest is payable.

Sec. 7. County state-aid highway fund. There is hereby created a county state-aid highway fund. The county state-aid highway fund shall be apportioned among the counties as provided by law. The funds apportioned shall be used by the counties as provided by law for aid in the construction, improvement and maintenance of county state-aid highways. The legislature may authorize the counties by law to use a part of the funds apportioned to them to aid in the construction, improvement and maintenance of other county highways, township roads, municipal streets and any other public highways, including but not limited to trunk highways and municipal state-aid streets within the respective counties.

Sec. 8. Municipal state-aid street fund. There is hereby created a municipal state-aid street fund to be apportioned as provided by law among municipalities having a population of 5,000 or more. The fund shall be used by municipalities as provided by law for the construction, improvement and maintenance of municipal state-aid streets. The legislature may authorize municipalities to use a part of the fund in the construction, improvement and maintenance of other municipal streets, trunk highways, and county state-aid highways within the counties in which the municipality is located.

Sec. 9. Taxation of motor vehicles. The legislature by law may tax motor vehicles using the public streets and highways on a more onerous basis than other personal property. Any such tax on motor vehicles shall be in lieu of all other taxes thereon, except wheelage taxes imposed by political subdivisions solely for highway purposes. The legislature may impose this tax on motor vehicles of companies paying taxes under the gross earnings system of taxation notwithstanding that earnings from the vehicles may be included in the earnings on which gross earnings taxes are computed. The proceeds of the tax shall be paid into the highway user tax distribution fund. The law may exempt from taxation any motor vehicle owned by a nonresident of the state properly licensed in another state and transiently or temporarily using the streets and highways of the state.

Sec. 10. Taxation of motor fuel. The legislature may levy an excise tax on any means or substance used for propelling vehicles on the public highways of this state or on the business of selling it. The proceeds of the tax shall be paid into the highway user tax distribution fund.

Sec. 11. Highway bonds. The legislature may provide by law for the sale of bonds to carry out the provisions of section 2. The proceeds shall be paid into the trunk highway fund. Any bonds shall mature serially over a term not exceeding 20 years and shall not be sold for less than par and accrued interest. If the trunk highway fund is not adequate to pay principal and interest of these bonds when due, the legislature may levy on all taxable property of the state in an amount sufficient to meet the deficiency or it may appropriate to the fund money in the state treasury not otherwise appropriated.

AMENDMENTS TO THE MINNESOTA CONSTITUTION PROPOSED TO THE VOTERS SINCE 1858

Year	Purpose of Amendment	Adopted or Rejected	Yes	No	Vote Election
1858	To authorize \$5 million railroad loan.	A	25,023	6,733	Special Election
1858	To establish state government May 1, 1858.	A	25,023	6,733	Special Election
1860	To limit legislative sessions to 60 days.	A	19,785	442	34,737p
1860	To require popular approval of tax to pay railroad bonds: to repeal the \$5 million amendment.	A	18,648	743	34,737p
1865	To authorize Negroes to vote.	R	12,135	14,651	31,160g
1867	To authorize Negroes to vote.	R	27,479	28,794	63,376g
1867	To subject shares in state and national banks to state taxation.	R	8,742	34,351	64,376g
1868	To authorize Negroes to vote.	A	39,493	30,121	71,818p
1868	To abolish requirement of grand jury.	R	4,763	30,544	71,818p
1868	To authorize sale of 500,000 acres of internal improvement lands and investment of proceeds in state or national securities.	R	19,398	28,729	71,818p
1869	To abolish Manomin county.	A	3,392	1,671	54,525g
1869	To authorize special assessments for local improvements.	A	26,636	2,560	54,525g
1870	To exempt holders of railroad stock from double liability.	R	7,446	11,210	Legislative Election
1871	To require popular approval of changes in railroad gross earnings tax law.	A	41,814	9,216	78,172g
1871	To authorize state loan for asylum buildings.	R	6,724	40,797	78,172g
1872	To authorize state loan for asylum buildings.	A	29,158	26,881	90,919p
1872	To exempt stockholders in manufacturing or mechanical businesses from double liability.	A	23,091	21,794	90,919p
1872	To restrict issuance of county, town, and municipal bonds to aid railroads.	A	27,916	7,796	90,919p
1872	To provide for sale of internal improvement lands.	A	55,438	4,331	90,919p
1873	To provide for biennial sessions of the legislature.	R	14,007	31,729	77,057g
1873	To extend terms of representatives and senators to two and four years, respectively.	R	11,675	24,331	77,057g
1873	To provide for state canvassing board.	R	12,116	25,694	77,057g
1873	To provide more effectively for the safekeeping of public funds.	A	27,143	5,438	7,057g
1875	To provide for an indefinite number of judges in each judicial district.	A	22,560	18,534	84,017g
1875	To authorize the legislature to grant women suffrage in school affairs	A	24,340	19,468	4,017g
1875	To prescribe manner in which school funds could be invested.	A	28,755	10,517	84,017g
1875	To establish single liability for stockholders in ordinary business corporations.	R	16,349	25,858	84,017g
1876	To authorize governor to veto items of appropriation bills.	A	47,302	4,426	123,931p
1876	To establish single liability for stockholders in all corporations except banks.	R	21,721	22,830	123,931p
1876	To authorize district judges to sit on supreme bench when supreme court justices disqualified.	A	41,069	6,063	123,931p
1877	To establish biennial sessions of legislature.	A	37,995	20,833	98,614g
1877	To extend terms of representatives and senators to two and four years, respectively.	A	33,072	25,099	98,614g
1877	To provide for state canvassing board.	A	36,072	21,814	98,614g
1877	To authorize women to vote in local option elections.	R	26,468	32,963	98,614g
1877	To prohibit use of state school funds to support sectarian schools.	A	36,780	16,667	98,614g
1877	To establish single liability for stockholders in all corporations except banks.	R	24,415	26,020	98,614g
1877	To authorize sale of internal improvement lands and use of proceeds to pay railroad bonds.	R	17,324	59,176	98,614g

Year	Purpose of Amendment	Adopted or Rejected	Yes	No	Vote Election
1879	To restrict issuance of county, town, and municipal bonds to aid railroads.	A	54,810	1,700	99,048g
1881	To authorize levy of water-mains assessments on a frontage basis.	A	35,019	18,320	102,193g
1881	To remove time limitations from sessions of legislature.	R	*	*	102,193g
1881	To regulate compensation of legislators.	R	*	*	102,193g
1881	To prohibit special legislation on certain subjects.	A	56,491	8,369	102,193g
1881	To provide for sale of swamp lands and appropriation of proceeds of swamp land funds.	A	51,903	8,440	102,193g
1883	To make auditor's term four years, to conform to system of biennial elections.	A	74,375	24,359	130,713g
1883	To establish the official year and to provide for a system of biennial elections.	A	75,782	24,082	130,713g
1883	To make term of clerk of supreme court four instead of three years.	A	73,565	24,016	130,713g
1883	To make terms of justices of supreme court six instead of seven years.	A	73,565	24,016	130,713g
1883	To make terms of district judges six instead of seven years.	A	73,565	24,016	130,713g
1886	To provide for loans of state school funds to counties and school districts.	A	131,533	17,914	220,558g
1888	To prohibit the monopolization of the markets of food products.	A	194,932	13,064	261,632g
1888	To guarantee the payment of liens of workmen and material-men out of exempted property.	A	153,908	48,649	261,632g
1888	To extend biennial sessions of legislature to ninety days each.	A	150,003	52,946	261,632g
1890	To provide for verdicts by five sixth of jury in civil cases.	A	66,929	49,583	240,892g
1892	To extend and strengthen the prohibition against special legislation.	A	77,614	19,583	255,921g
1892	To authorize various gross earnings taxes and a tonnage tax on iron ore.	R	53,372	82,910	255,921g
1894	To authorize inheritance taxes.	A	108,332	41,242	296,249g
1896	To take pardoning power from governor and to confer it on a pardon board.	A	130,354	45,097	337,229g
1896	To prohibit aliens from voting.	A	97,980	52,454	337,229g
1896	To authorize home rule for cities.	A	107,086	58,312	337,229g
1896	To require compensation for property destroyed or damaged for public use.	A	101,188	56,839	337,229g
1896	To permit cities, towns and villages, as well as counties and school districts, to borrow school and university funds.	A	127,151	36,134	337,229g
1896	To provide flexible system for taxing large corporations.	A	163,694	42,922	337,229g
1898	To permit women to vote and for serve on library boards.	A	71,704	43,660	252,562g
1898	To make it more difficult to amend constitution.	A	69,760	32,881	252,562g
1898	To amend the municipal home rule section.	A	68,754	32,068	252,562g
1898	To provide state road and bridge fund.	A	70,043	38,017	252,562g
1900	To increase debt limit of municipalities borrowing permanent school funds.	R	108,681	30,160	314,181g
1902	To increase state road and bridge tax, and to eliminate restrictions on expenditure of fund.	R	114,969	23,948	276,071t
1902	To increase debt limit of municipalities borrowing permanent school funds.	R	116,766	20,777	276,071t
1902	To simplify the taxing provisions of the constitution.	R	124,584	21,251	276,071t
1904	To increase debt limit of municipalities borrowing school and university funds.	A	190,718	39,334	322,692t
1904	To abolish the requirement of a grand jury.	A	164,055	52,152	322,692t
1906	To simplify the taxing provisions by a "wide open" section.	A	156,051	46,982	284,366t

Year	Purpose of Amendment	Adopted or Rejected	Yes	No	Vote Election
1906	To increase state road and bridge tax, and to reduce restrictions on expenditure of funds.	A	141,870	49,232	284,366t
1906	To permit farmers to sell their produce without licenses.	A	190,897	34,094	284,366t
1908	To limit the exemption of church property from taxation to that "used for religious purposes."	R	134,141	65,776	355,263t
1908	To permit unlimited state taxation for road and bridge purposes.	R	154,226	56,557	355,263t
1908	To authorize state hail insurance.	R	137,710	61,084	355,263t
1908	To authorize legislature to establish educational qualifications for county superintendents of schools.	R	169,785	42,114	355,263t
1910	To permit state to assume half the cost of any road or bridge project.	A	159,746	44,387	310,165t
1910	To repeal the requirement as to publication of treasurer's report annually in a St. Paul newspaper and also in the biennial session laws.	R	123,787	51,650	310,165t
1910	To authorize state hail insurance.	R	108,926	63,205	310,165t
1910	To authorize reapportionment of legislative representation at any time.	R	95,181	61,520	310,165t
1910	To authorize and require an annual state tax for reforestation work.	R	100,168	63,962	310,165t
1910	To authorize tax exemptions to encourage reforestation.	R	87,943	73,697	310,165t
1912	To authorize a one mill state tax for roads and bridges and to permit state to assume entire cost of any project.	A	195,724	51,135	349,678t
1912	To authorize state hail insurance.	R	145,173	60,439	349,678t
1912	To authorize investment of school and university funds in first mortgages on improved farms.	R	168,440	39,483	349,678t
1912	To amend the municipal home rule clause to authorize commission government and for other purposes.	R	157,086	41,971	349,678t
1912	To authorize legislature to establish educational qualifications for county superintendents of schools.	R	167,983	36,584	349,678t
1912	To limit size of state senate and number of senators from any county.	R	122,457	77,187	349,678t
1914	To establish initiative and referendum.	R	168,004	41,577	356,906t
1914	To increase number of justices of supreme court, and to authorize the court to appoint its clerk.	R	127,352	68,886	356,906t
1914	To authorize a revolving fund for improving state school and swamp lands.	R	162,951	47,906	356,906t
1914	To repeal the requirement as to publication of treasurer's report annually in a St. Paul newspaper and also in the biennial session laws.	R	131,213	58,827	356,906t
1914	To authorize investment of school and university funds in first mortgages on improved farms.	R	159,531	38,145	356,906t
1914	To extend terms of probate judges to four years.	R	128,601	64,214	356,906t
1914	To limit size of state senate and number of senators from any county.	R	98,144	84,436	356,906t
1914	To authorize state bounties for reforestation.	R	108,352	63,782	356,906t
1914	To authorize certain public lands to be set aside as state forests.	A	178,954	44,033	356,906t
1914	To authorize the recall by the voters of "every public official in Minnesota, elective or appointive."	R	139,801	44,961	356,906t
1914	To authorize special dog taxes and use of proceeds to compensate owners of animals injured by dogs.	R	136,671	59,786	356,906t
1916	To authorized a revolving fund for improving state school and swamp lands.	A	240,975	58,100	416,215t
1916	To authorize investment of school and university funds in first mortgages on improved farms.	A	211,529	56,147	416,215t
1916	To authorize the state to mine ore under public waters.	R	183,597	64,255	416,215t

Year	Purpose of Amendment	Adopted or Rejected	Yes	No	Vote Election
1916	To increase number of justices of supreme court, and to authorize the court to appoint its own clerk.	R	130,363	108,002	416,215t
1916	To authorize the governor to cut down items in appropriation bills.	R	136,700	83,324	416,215t
1916	To authorize condemnation of private lands for construction of private drainage ditches.	R	132,741	97,432	416,215t
1916	To establish initiative and referendum.	R	187,711	51,544	416,215t
1916	To extend terms of probate judges to four years.	R	186,847	72,361	416,215t
1918	To prohibit the manufacture and the sale of liquor.	R	189,614	173,665	380,604t
1920	To provide a state trunk highway system.	A	526,936	199,603	797,945t
1920	To extend terms of probate judges to four years.	A	446,959	171,414	797,945t
1920	To authorize state income tax and to change provisions on tax exempt property.	R	331,105	217,558	797,945t
1922	To establish a state rural credit system to aid agricultural development.	A	534,310	73,917	714,630t
1922	To tax mining of iron and other ores.	A	474,697	91,011	714,630t
1924	To place revenue generated by excise taxes on motor fuels in trunk highway fund.	A	520,769	197,455	869,151t
1924	To change requirements for publication of proposed amendments to city and village charters.	R	246,414	200,391	869,151t
1924	To establish state owned and operated public terminal grain elevators.	R	253,732	257,492	869,151t
1924	To authorize enactment of laws promoting forestation and reforestation of public and private lands, including irrevocable provisions for forest land tax and a yield tax on timber products.	R	428,407	143,977	869,151t
1924	To authorize state expenditure to prevent forest fires, including compulsory taxation, clearing and improvement of public and private wild lands.	A	460,965	143,518	869,151t
1926	To fix the number of justices on the state supreme court.	R	331,964	148,784	722,781t
1926	To authorize enactment of laws promoting forestation and reforestation of public and private lands.	A	383,003	127,592	722,781t
1926	To authorize the legislature to limit the liability of stockholders in corporations.	R	323,322	140,422	722,781t
1928	To place revenue generated by motor fuel tax 2/3 in trunk highway fund and 1/3 in bridge fund.	A	542,796	346,109	1,070,274t
1928	To authorize the legislature to limit the liability of stockholders in corporations.	R	506,065	223,725	1,070,274t
1930	To provide two elective associate supreme court justices to replace appointed court commissioners.	A	428,013	130,833	828,401t
1930	To authorize the legislature to exchange state public lands for federal lands.	R	378,716	174,231	828,401t
1930	To authorize the legislature to limit the liability of stockholders in corporations.	A	486,818	135,345	828,401t
1932	To authorize taxation of income, franchises and privileges of railroad companies; to authorize legislation to make taxation of national banking associations conform to federal law.	R	420,052	409,924	1,054,203t
1932	To authorize taxation of motor vehicles of companies paying taxes under the gross earnings taxation system.	A	537,292	227,634	1,054,203t
1932	To authorize the legislature to exchange state public lands for federal lands.	R	433,913	258,257	1,054,203t
1932	To authorize the taxation of lands acquired through rural credit system.	R	468,101	261,856	1,054,203t
1934	To authorize legislature to add new routes to trunk highway system.	R	509,074	279,877	1,064,332t
1934	To authorize taxation of lands acquired through rural credit system.	R	496,017	215,623	1,064,332t
1934	To exempt all household goods and farm machinery and equipment from taxation.	A	630,125	181,126	1,064,332t
1934	To authorize the legislature to exchange state public lands for federal lands.	R	468,617	216,760	1,064,332t

Year	Purpose of Amendment	Adopted or Rejected	Yes	No	Vote Election
1934	To define "academies, colleges, universities and seminaries of learning" to mean, for tax purposes, property actually used in instruction and housing of students.	R	472,374	247,166	1,064,332t
1936	To authorize the legislature to exchange state public lands for federal lands.	R	448,917	397,106	1,164,268t
1936	To exempt personal property from state tax.	R	355,588	543,847	1,164,268t
1938	To authorize the legislature to exchange state public lands for federal lands.	A	609,046	259,007	1,144,926t
1938	To change requirements for publication of proposed amendments to city and village charters.	R	488,370	260,152	1,144,926t
1940	To change requirements for publication of proposed amendments to city and village charters.	R	635,815	287,286	1,301,573t
1942	To change requirements for investment or loan of permanent school and permanent university funds.	A	415,012	190,563	818,182t
1942	To simplify and reduce the expense of publishing amendments to city and village charters.	A	459,868	144,842	818,182t
1944	To authorize state construction and operation of airports; to authorize taxes on aircraft fuel and aircraft sales.	A	737,091	264,149	1,195,397t
1948	To provide for 50-50 apportionment of excise tax on petroleum products.	R	534,538	539,224	1,257,804t
1948	To authorize submission of two or more amendments without requiring voters to vote separately on each.	R	319,667	621,523	1,257,804t
1948	To authorize 2/3 of the legislature to call for a constitutional convention without submitting the question to the voters.	R	294,842	641,013	1,257,804t
1948	To authorize the state to pay a veterans' bonus.	A	664,703	420,518	1,257,804t
1950	To authorize diversion of 1% of the proceeds of the occupation mining tax to the veterans' compensation fund.	A	594,092	290,870	1,067,967t
1950	To authorize forestry management funds by diverting certain proceeds (25%) from the public land trust fund.	R	367,013	465,239	1,067,967t
1950	To provide for a 50%-44%-6% apportionment of the excise tax on petroleum products.	R	420,530	456,346	1,067,967t
1952	To authorize a change in the investment and loan requirements governing permanent school and university funds.	R	604,384	500,490	1,460,326t
1952	To provide for a 60% popular majority of voters voting on the question before a new state constitution can be considered legally ratified by the electorate.	R	656,618	424,492	1,460,326t
1952	To clarify meaning of who shall be entitled to vote.	R	716,670	371,508	1,460,326t
1952	To permit legislature to extend probate jurisdiction by a 2/3 vote.	R	646,608	443,005	1,460,326
1952	To provide for a 65%-10%-25% apportionment of excise tax on motor vehicles.	R	580,316	704,336	1,460,326t
1954	To permit legislature to extend probate jurisdiction by a 2/3 vote.	A	610,138	303,838	1,168,101t
1954	To authorize the legislature to limit the liability of stockholders of state banks.	A	624,611	290,039	1,168,101t
1954	To provide for a 60% popular vote before a new state constitution can be ratified and to remove constitutional bar precluding members of the legislature from serving in a constitutional convention.	A	638,818	266,434	1,168,101t
1954	To permit gubernatorial appointments in case of vacancy in certain offices to run until end of term or January 1 to eliminate need for election to short terms.	A	636,237	282,212	1,168,101t
1956	To permit the legislature to reorganize the judicial power of the state.	A	939,957	307,178	1,443,856t

Year	Purpose of Amendment	Adopted or Rejected	Yes	No	Vote Election
1956	To authorize the consolidation of present trunk highway articles and sections, to increase state aid and supervision of public highways; to permit tax of motor vehicles and fuel; to apportion funds for highway purposes 62%-29%-9% to state and local highways.	A	1,060,063	230,707	1,443,856t
1956	To authorize the legislature to divert 50% of the occupation mining tax proceeds earmarked for education from permanent trust funds to current educational needs.	A	1,084,627	209,311	1,443,856t
1958	To authorize the legislature to revise and consolidate provisions relating to local government, home rule and special laws.	A	712,552	309,848	1,178,173t
1958	To provide for four-year terms for state constitutional officers to take effect for terms beginning in 1963.	A	641,887	382,505	1,178,173t
1958	To permit members of the legislature to hold certain elective and nonelective state offices.	R	576,300	430,112	1,178,731t
1960	To extend the legislative session; to restrict the time during which bills can be introduced; to set qualifications for legislators running for other elective offices.	R	763,434	501,429	1,577,509t
1960	To allow an extra legislative session for reapportionment if reapportionment is not completed during the regular session.	R	600,797	661,009	1,577,509t
1960	To provide for succession to the office of governor: to provide for continuity of government in emergencies caused by enemy attack.	A	974,486	305,245	1,577,509t
1960	To prescribe the place where a person moving to a new precinct within 30 days before an election may vote; eliminating obsolete provisions on the voting rights of persons of Indian blood.	A	993,186	302,217	1,577,509t
1962	To consolidate the swamp land fund and the permanent school fund; to set distribution requirements and investment restrictions.	A	828,880	288,490	1,267,502t
1962	To allow state to contract long and short term debts for public improvements upon approval of 3/5 of both houses of the legislature.	A	728,255	385,723	1,267,502t
1962	To remove restrictions on length of legislative sessions.	A	706,761	393,538	1,267,502t
1864	To prevent amendment or repeal of taconite tax policies for 25 years; to authorize legislature to impose limitations for not more than 25 years on taxation of copper and nickel mining.	A	1,272,590	204,133	1,586,173t
1964	To remove obsolete language from constitution.	A	1,089,798	254,216	1,586,173t
1966	To allow legislators to seek election to other offices and to provide resignation procedure for legislators.	R	575,967	471,427	1,312,208t
1968	To allow legislators to assume another elective or appointive office upon resignation from the legislature.	A	1,012,235	359,088	1,601,515t
1968	To allow legislature to present bills to governor within three days after legislature adjourns; allowing governor 14 days to sign or veto such bills.	A	1,044,418	316,916	1,601,515t
1970	To authorize the legislature to define or limit categories of tax exempt property.	A	969,774	287,858	1,388,525t
1970	To reduce voting age requirement from 21 to 19 years; to provide an age requirement of 21 years to hold public office.	A	700,449	585,890	1,388,525
1972	To reorganize the state judicial system; to provide for appointment of clerks of district court; to authorize discipline and removal of judges.	A	1,012,916	531,831	1,773,838t
1972	To provide for the joint election of the governor and lieutenant governor; to remove the lieutenant Governor as the presiding officer of the senate.	A	1,064,580	503,342	1,773,838t
1972	To authorize bonus payment for Vietnam veterans.	A	1,131,921	477,473	1,773,838t
1974	To revise organization and language of constitution.	A	815,064	311,781	1,296,209
1974	To ease vote requirement for amending constitution.	R	638,775	474,519	1,296,209

CHAPTER 1 MINNESOTA: THE NORTH STAR STATE

Year	Purpose of Amendment	Adopted or Rejected	Yes	No	Vote Election
1974	To allow legislature to determine railroad taxes.	A	741,353	372,158	1,296,209t
1976	To permit proceeds from increases in motor fuel taxes to be placed in the general fund; to remove restrictions on interest rate for and amount of highway bonds.	R	552,543	1,134,847	1,978,590t
1980	To establish a bipartisan reapportionment commission.	R	1,036,581	754,935	2,079,411t
1980	To require campaign spending limits for executive and legislative offices and public disclosure of campaign spending for all state candidates.	A	1,457,454	398,551	2,079,411t
1980	To remove restrictions on the interest rate for and the amount of highway bonds.	R	964,212	823,192	2,079,411t
1980	To establish initiative and referendum.	R	970,407	850,251	2,079,411t
1980	To remove requirement of senate approval for notaries public.	R	944,883	850,251	2,079,411t
1982	To allow the creation of a court of appeals.	A	1,304,127	385,738	1,834,737t
1982	To remove restrictions on the interest rate for and the amount of trunk highway bonds.	R	1,103,221	563,865	1,834,737t
1982	To permit the legislature to authorize on-track pari-mutual betting on horse racing.	A	1,108,255	624,721	1,834,737t
1982	To provide state bonding authority for the improvement and rehabilitation of railroad facilities.	A	1,201,321	492,736	1,834,737t
1984	To allow the exchange of state-owned lands for other lands owned by state or local governments.	A	1,176,809	611,200	2,114,842
1984	To remove restrictions on the investment of the permanent school fund and to allow the limits on the investment of the fund and the apportionment of the returns on the investment to school districts to be set by law.	A	1,139,390	631,378	2,114,842t
1988	To establish a Minnesota Environmental and Natural Resources Trust Fund for environmental natural resources, and wildlife purposes.	A	1,645,090	375,752	2,125,119t
1988	To allow the use of juries of less than 12 members in civil and non-felony cases.	A	1,205,730	806,766	2,125,119t
1988	To permit the legislature to authorize a lottery operated by the state.	A	1,214,032	843,307	2,125,119t
1990	To dedicate 40 percent of the state lottery proceeds to the environment and natural resources trust fund until the year 2001.	A	1,388,105	329,806	1,843,104t

Abbreviations: * - figure not available; p - number of votes cast for president; g - number of votes cast for governor; t - total number of persons voting at election. **Sources:** Anderson, William, *A History of the Constitution of Minnesota*, Minneapolis, University of Minnesota, 1921; Mitau, G. Theodore "Constitutional Change by Amendment: Recommendations of the Minnesota Constitutional Commission in Ten Years' Perspective", *Minnesota Law Review*, Volume 44, 1959-60, pp. 461-83, *Minnesota Legislative Manuals*, and the archives of the Minnesota Historical Society; and state canvassing board reports.

CONGRESSIONAL ACT OF ADMISSION

Acceptance by Congress is the final act in the process of being admitted as a state. A bill for the admission of Minnesota into the Union was submitted to Congress in December of 1857.

The bill for admission encountered several obstacles. The Minnesota bill was coupled with the bill for the admission of Kansas. It was customary to admit states in pairs to preserve the balance of power in Congress: a state which permitted slavery would be linked with a state which prohibited slavery. Minnesota was to be a free state, Kansas a slave state. The proposal to admit Kansas was made under its fraudulent Lecompton constitution. The fraud in the adoption of the Kansas constitution was so glaring that admission under it was abandoned, delaying the Minnesota bill for several months. Minnesota's bill also met with general opposition from congressmen from southern slave states.

On May 11, 1858, the bill for the admission of Minnesota was passed by Congress and approved by President James Buchanan. However, word of its passage did not reach St. Paul until almost two weeks later. Minnesota had no telegraph lines or railroads, so a telegram was sent to Prairie du Chien,

Wisconsin, and carried up the Mississippi River to St. Paul by steamboat. On May 24, 1858, the state officers took their oaths of office and Minnesota's state government began to function.

This ended the long trek toward statehood, which had seen the area of the state of Minnesota under four nations--France, Spain, Great Britain and the United States, and under nine territories--Northwest, Indiana, Illinois, Michigan, Wisconsin, Louisiana, Missouri, Iowa and Minnesota.

ACT OF ADMISSION INTO THE UNION

AN ACT FOR THE ADMISSION OF MINNESOTA INTO THE UNION.

[Passed May 11, 1858.]

Whereas, An act of Congress was passed February twenty-sixth, eighteen hundred and fifty-seven, entitled "An act to authorize the people of the Territory of Minnesota to form a constitution and state government preparatory to their admission into the Union on an equal footing with the original states"; and, whereas, the people of said Territory did, on the twenty-ninth day of August, eighteen hundred and fifty-seven, by delegates elected for that purpose, form for themselves a constitution and state government, which is republican in form, and was ratified and adopted by the people at an election held on the thirteenth day of October, eighteen hundred and fifty-seven, for that purpose; therefore,

Be it enacted by the Senate and House of Representatives of the United States of America, in Congress assembled, That the State of Minnesota shall be one, and is hereby declared to be one, of the United States of America, and admitted into the Union on an equal footing with the original states in all respects whatever.

Sec. 2. *And be it further enacted,* That said State shall be entitled to two representatives in Congress, until the next apportionment of representatives among the several states.

Sec. 3. *And be it further enacted,* That from and after the admission of the State of Minnesota, as hereinbefore provided, all the laws of the United States which are not locally inapplicable shall have the same force and effect within that State as in other States of the Union; and the said State is hereby constituted a judicial district of the United States, within which a district court, with like powers and jurisdiction as the district court of the United States for the district of Iowa, shall be established; the judge, attorney and marshal of the United States of the said district of Minnesota shall reside within the same, and shall be entitled to the same compensation as the judge, attorney and marshal of the district of Iowa; and in all cases of appeal or writ of error heretofore prosecuted and now pending in the supreme court of the United States, upon any record from the supreme court of Minnesota Territory, the mandate of execution or order of further proceedings shall be directed by the supreme court of the United States to the district court of the United States for the district of Minnesota, or to the supreme court of the State of Minnesota, as the nature of such appeal or writ of error may require; and each of those courts shall be the successor of the supreme court of Minnesota Territory, as to all such cases, with full power to hear and determine the same, and to award mesne or final process therein.

CONSTITUTION OF THE UNITED STATES

Preamble. We, the people of the United States, in order to form a more perfect union, establish justice, insure domestic tranquillity, provide for the common defense, promote the general welfare, and secure the blessings of liberty to ourselves and our posterity, do ordain and establish this Constitution for the United States of America.

ARTICLE I

Section 1. All legislative powers herein granted shall be vested in a congress of the United States, which shall consist of a senate and a house of representatives.

Sec. 2. The house of representatives shall be composed of members chosen every second year by the people of the several states, and the electors in each state shall have the qualifications requisite for electors of the most numerous branch of the state legislature.

No person shall be a representative who shall not have attained to the age of twenty-five years and been seven years a citizen of the United States, and who shall not, when elected, be an inhabitant of that state in which he shall be chosen.

Representatives and direct taxes shall be apportioned among the several states which may be included within this Union according to their respective numbers, which shall be determined by adding to the whole number of free persons, including those bound to service for a term of years, and excluding Indians not taxed, three-fifths of all other persons. The actual enumeration shall be made within three

CHAPTER 1 MINNESOTA: THE NORTH STAR STATE

years after the first meeting of the Congress of the United States, and within every subsequent term of ten years, in such manner as they shall by law direct. The number of representatives shall not exceed one for every 30,000, but each state shall have at least one representative; and until such enumeration shall be made, the State of New Hampshire shall be entitled to choose 3; Massachusetts, 8; Rhode Island and Providence Plantations, 1; Connecticut, 5; New York, 6; New Jersey, 4; Pennsylvania, 8; Delaware, 1; Maryland, 6; Virginia, 10; North Carolina, 5; South Carolina, 5; Georgia, 3.

When vacancies happen in the representation from any state the executive authority thereof shall issue writs of election to fill such vacancies.

The house of representatives shall choose their speaker and other officers, and shall have the sole power of impeachment.

Sec. 3. The Senate of the United States shall be composed of two senators from each state, elected by the people thereof, for six years; and each senator shall have one vote. The electors in each state shall have the qualifications requisite for electors of the most numerous branch of the state legislatures.

Immediately after they shall be assembled in consequence of the first election, they shall be divided, as equally as may be, into three classes. The seats of the senators of the first class shall be vacated at the expiration of the second year; of the second class at the expiration of the fourth year; and of the third class at the expiration of the sixth year, so that one-third may be chosen every second year. When vacancies happen in the representation of any state in the Senate, the executive authority of such state shall issue writs of election to fill such vacancies: Provided, that the legislature of any state may empower the executive thereof to make temporary appointments until the people fill the vacancies by election as the legislature may direct.

No person shall be a senator who shall not have attained to the age of thirty years, and been nine years a citizen of the United States, and who shall not, when elected, be an inhabitant of that state for which he shall be chosen.

The vice president of the United States shall be president of the senate, but shall have no vote unless they be equally divided.

The senate shall choose their own officers, and also a president pro tempore, in the absence of the vice president, or when he shall exercise the office of president of the United States.

The senate shall have the sole power to try all impeachments.

When sitting for that purpose they shall be on oath or affirmation. When the president of the United States is tried, the chief justice shall preside; and no person shall be convicted without the concurrence of two-thirds of the members present.

Judgment in cases of impeachment shall not extend further than to removal from office, and disqualification to hold and enjoy any office of honor, trust or profit under the United States; but the party convicted shall nevertheless be liable and subject to indictment, trial, judgment, and punishment according to law.

Sec. 4. The times, places and manner of holding elections for senators and representatives shall be prescribed in each state by the legislature thereof; but the Congress may at any time by law make or alter such regulations, except as to the places of choosing senators.

The Congress shall assemble at least once in every year, and such meetings shall be on the first Monday in December, unless they shall, by law, appoint a different day.

Sec. 5. Each house shall be the judge of the election returns and qualifications of its own members, and a majority of each shall constitute a quorum to do business; but a smaller number may adjourn from day to day, and may be authorized to compel the attendance of absent members, in such manner and under such penalties as each house may provide.

Each house may determine the rules of its proceedings, punish its members for disorderly behavior, and, with the concurrence of two-thirds, expel a member.

Each house shall keep a journal of its proceedings, and from time to time publish the same; excepting such parts as may in their judgment require secrecy; and the yeas and nays of the members of either house on any question shall, at the desire of one-fifth of those present, be entered on the journal.

Neither house, during the session of congress, shall, without the consent of the other, adjourn for more than three days, nor to any other place than that in which the two houses shall be sitting.

Sec. 6. The senators and representatives shall receive a compensation for their services, to be ascertained by law and paid out of the treasury of the United States. They shall, in all cases except treason, felony, and breach of the peace, be privileged from arrest during their attendance at the session of their respective houses, and in going to and returning from the same; and for any speech or debate in either house they shall not be questioned in any other place.

No senator or representative shall, during the time for which he was elected, be appointed to any civil office under the authority of the United States which shall have been created or the emoluments whereof shall have been increased during such time; and no person holding any office under the United States shall be a member of either house during his continuance in office.

Sec. 7. All bills for raising revenue shall originate in the house of representatives, but the senate may propose or concur with amendments, as on other bills.

Every bill which shall have passed the house of representatives and the senate shall, before it becomes a law, be presented to the president of the United States; if he approve, he shall sign it; but if not, he shall return it, with his objections, to that house in which it shall have originated, who shall enter the objections at large on their journal, and proceed to reconsider it. If, after such reconsideration, two-thirds of that house shall agree to pass the bill, it shall be sent, together with the objections, to the other house, by which it shall likewise be reconsidered, and, if approved by two-thirds of that house, it shall become a law. But in all cases the votes of both houses shall be determined by yeas and nays, and the names of the persons voting for and against the bill shall be entered on the journal of each house respectively. If any bill shall not be returned by the president within ten days (Sundays excepted) after it shall have been presented to him, the same shall be a law in like manner as if he had signed it, unless the Congress by their adjournment prevent its return; in which case it shall not be a law.

Every order, resolution, or vote to which the concurrence of the senate and house of representatives may be necessary (except on a question of adjournment) shall be presented to the president of the United States, and, before the same shall take effect, shall be approved by him, or being disapproved by him, shall be repassed by two-thirds of the senate and house of representatives, according to the rules and limitations prescribed in the case of a bill.

Sec. 8. The Congress shall have power:

To lay and collect taxes, duties, imposts, and excises, to pay the debts and provide for the common defense and general welfare of the United States; but all duties, imposts and excises shall be uniform through the United States;

To borrow money on the credit of the United States;

To regulate commerce with foreign nations, and among the several states, and with the Indian tribes;

To establish a uniform rule of naturalization and uniform laws on the subject of bankruptcies throughout the United States;

To coin money, regulate the value thereof and of foreign coin, and fix the standard of weights and measures;

To provide for the punishment of counterfeiting the securities and current coin of the United States;

To establish post offices and post roads;

To promote the progress of science and useful arts, by securing for limited times, to authors and inventors, the exclusive right to their respective writings and discoveries;

To constitute tribunals inferior to the supreme court;

To define and punish piracies and felonies committed on the high seas, and offenses, against the laws of nations;

To declare war, grant letters of marque and reprisal, and make rules concerning captures on land and water;

To raise and support armies; but no appropriation of money to that use shall be for a longer term than two years;

To provide and maintain a navy;

To make rules for the government and regulation of the land and naval forces;

CHAPTER 1 MINNESOTA: THE NORTH STAR STATE

To provide for calling forth the militia to execute the laws of the Union, suppress insurrections and repel invasions;

To provide for organizing, arming and disciplining the militia, and for governing such part of them as may be employed in the Service of the United States, reserving to the states, respectively, the appointment of the officers and the authority of training the militia according to the discipline prescribed by Congress;

To exercise exclusive legislation in all cases whatsoever over such district (not exceeding ten miles square) as may, by cession of particular states and the acceptance of Congress, become the seat of the government of the United States; and to exercise like authority over all places purchased by the consent of the legislature of the state in which the same shall be, for the erection of forts, magazines, arsenals, dock yards, and other needful buildings; and

To make all laws which shall be necessary and proper for carrying into execution the foregoing powers, and all other powers vested by this Constitution in the government of the United States, or in any department or officer thereof.

Sec. 9. The migration or importation of such persons as any of the states now existing shall think proper to admit shall not be prohibited by the Congress prior to the year one thousand eight hundred and eight; but a tax or duty may be imposed on such importation, not exceeding ten dollars for each person.

The privilege of the writ of habeas corpus shall not be suspended unless when, in case of rebellion or invasion, the public safety may require it.

No bill of attainder, or ex post facto law, shall be passed.

No capitation or other direct tax shall be laid, unless in proportion to the census or enumeration hereinbefore directed to be taken.

No tax or duty shall be laid on articles exported from any state.

No preference shall be given, by any regulation of commerce or revenue, to the ports of one state over those of another; nor shall vessels bound to or from one state be obliged to enter, clear or pay duties in another.

No money shall be drawn from the treasury but in consequence of appropriations made by law; and a regular statement and account of the receipts and expenditures of all public money shall be published from time to time.

No title of nobility shall be granted by the United States, and no person holding any office of profit and trust under them shall, without the consent of the Congress, accept of any present, emolument, office or title of any kind whatever, from any king, prince or foreign state.

Sec. 10. No state shall enter into any treaty, alliance or confederation; grant letters of marque and reprisal; coin money; emit bills of credit; make anything but gold and silver coin a tender in payment of debts; pass any bill of attainder, ex post facto law, or law impairing the obligation of contracts or grant any title of nobility.

No state shall, without the consent of Congress, lay any imposts or duties on imports or exports, except what may be absolutely necessary for executing its inspection laws; and the net produce of all duties and imposts laid by any state on imports or exports shall be for the use of the treasury of the United States; and all such laws shall be subject to the revision and control of the Congress.

No state shall, without the consent of Congress, lay any duty of tonnage, keep troops or ships of war in time of peace, enter into any agreement or compact with another state or with a foreign power, or engage in war, unless actually invaded or in such imminent danger as will not admit of delay.

ARTICLE II

Section 1. The executive power shall be vested in a president of the United States of America. He shall hold his office during the term of four years, and, together with the vice president, chosen for the same term, be elected as follows:

Each state shall appoint, in such manner as the legislature thereof may direct, a number of electors equal to the whole number of senators and representatives to which the state may be entitled in the Congress; but no senator or representative, or person holding an office of trust or profit under the

United States, shall be appointed an elector.

The electors shall meet in their respective states, and vote by ballot for two persons, of whom one at least shall not be an inhabitant of the same state with themselves. And they shall make a list of all the persons voted for, and the number of votes for each; which list they shall sign and certify, and transmit, sealed, to the seat of the government of the United States, directed to the president of the senate. The president of the senate shall, in the presence of the senate and house of representatives, open all the certificates; and the votes shall then be counted. The person having the greatest number of votes shall be appointed, if such a number be a majority of the whole number of electors appointed; and if there be more than one who have such majority, and have an equal number of votes, then the house of representatives shall immediately choose, by ballot, one of them for president; and if no person have a majority, then from the five highest on the list the said house shall, in like manner, choose the president. But in choosing the president the vote shall be taken by states, the representation from each state having one vote; a quorum for this purpose shall consist of a member or members from two-thirds of the states, and a majority of all the states shall be necessary to a choice. In every case after the choice of the president, the person having the greatest number of votes of the electors shall be the vice president. But if there should remain two or more who have equal votes, the senate shall choose from them, by ballot, the vice president.

The Congress may determine the time of choosing the electors, and the day on which they shall give their votes; which day shall be the same throughout the United States.

No person except a natural born citizen, or a citizen of the United States at the time of the adoption of this Constitution, shall be eligible to the office of president; neither shall any person be eligible to that office who shall not have attained to the age of thirty-five years and been fourteen years a resident within the United States.

In case of the removal of the president from office, or of his death, resignation, or inability to discharge the powers and duties of the said office, the same shall devolve on the vice president; and the Congress may by law provide for the case of removal, death, resignation, or inability, both of the president and vice president, declaring what officer shall then act as president, and such officer shall act accordingly until the disability be removed, or a president shall be elected.

The president shall, at stated times, receive for his services a compensation which shall neither be increased nor diminished during the period for which he shall have been elected; and he shall not receive within that period any other emolument from the United States, or any of them.

Before he enter on the execution of his office he shall take the following oath or affirmation:

"I do solemnly swear (or affirm) that I will faithfully execute the office of president of the United States, and will, to the best of my ability, preserve, protect and defend the Constitution of the United States."

Sec. 2. The president shall be commander-in-chief of the army and navy of the United States, and of the militia of the several states, when called into the actual service of the United States; he may require the opinion, in writing, of the principal officer in each of the executive departments, upon any subject relating to the duties of their respective offices; and he shall have power to grant reprieves and pardons for offenses against the United States, except in cases of impeachment.

He shall have power, by and with the advice and consent of the senate, to make treaties, provided two-thirds of the senators present concur, and he shall nominate, and by and with the advice and consent of the senate shall appoint ambassadors, other public ministers, and consuls, judges of the supreme court, and all other officers of the United States whose appointments are not herein otherwise provided for, and which shall be established by law. But the Congress may, by law, vest the appointment of such inferior officers as they think proper in the president alone, in the courts of law, or in the heads of departments.

The president shall have power to fill all vacancies that may happen during the recess of the senate, by granting commissions which shall expire at the end of their next session.

Sec. 3. He shall, from time to time, give to the Congress information of the state of the Union, and recommend to their consideration such measures as he shall judge necessary and expedient. He may, on extraordinary occasions, convene both houses, or either of them; and in case of disagreement between them with respect to the time of adjournment, he may adjourn them to such time as he shall think proper; he shall receive ambassadors and other public ministers. He shall take care that the laws be faithfully executed, and shall commission all the officers of the United States.

Sec. 4. The president, vice president, and all civil officers of the United States shall be removed from

CHAPTER 1 MINNESOTA: THE NORTH STAR STATE

office on impeachment for and conviction of treason, bribery, or other high crimes and misdemeanors.

ARTICLE III

Section 1. The judicial power of the United States shall be vested in one supreme court, and in such inferior courts as the Congress may, from time to time, ordain and establish. The judges, both of the supreme and inferior courts, shall hold their offices during good behavior, and shall, at stated times, receive for their services a compensation which shall not be diminished during their continuance in office.

Sec. 2. The judicial power shall extend to all cases in law and equity, arising under this Constitution, the laws of the United States, and treaties made, or which shall be made under their authority; to all cases affecting ambassadors, other public ministers and consuls; to all cases of admiralty and maritime jurisdiction; to controversies to which the United States shall be a party; to controversies between two or more states, between a state and citizens of another state, between citizens of different states, between citizens of the same state claiming lands under grants of different states, and between a state or the citizens thereof and foreign states, citizens or subjects.

In all cases affecting ambassadors, other public ministers and consuls, and those in which a state shall be party, the supreme court shall have original jurisdiction. In all the other cases before mentioned the supreme court shall have appellate jurisdiction, both as to law and fact, with such exceptions and under such regulations as the Congress shall make.

The trial of all crimes, except in cases of impeachment, shall be by jury, and such trial shall be held in the state where the said crimes shall have been committed; but when not committed within any state, the trial shall be at such place or places as the Congress may by law have directed.

Sec. 3. Treason against the United States shall consist only in levying war against them, or in adhering to their enemies, giving them aid and comfort. No person shall be convicted of treason unless on the testimony of two witnesses to the same overt act, or on confession in open court.

The Congress shall have power to declare the punishment of treason, but no attainder of treason shall work corruption of blood, or forfeiture, except during the life of the person attained.

ARTICLE IV

Section 1. Full faith and credit shall be given in each state to the public acts, records and judicial proceedings of every other state. And the Congress may by general laws prescribe the manner in which such acts, records and proceedings shall be proved, and the effect thereof.

Sec. 2. The citizens of each state shall be entitled to all privileges and immunities of citizens in the several states.

A person charged in any state with treason, felony, or other crime, who shall flee from justice and be found in another state, shall on demand of the executive authority of the state from which he fled, be delivered up, to be removed to the state having jurisdiction of the crime.

No person held to service or labor in one state under the laws thereof, escaping into another, shall, in consequence of any law or regulation therein, be discharged from such service or labor, but shall be delivered up on claim of the party to whom such service or labor may be due.

Sec. 3. New states may be admitted by the Congress into this Union; but no new state shall be formed or erected within the jurisdiction of any other state, nor any state be formed by the junction of two or more states or parts of states, without the consent of the legislatures of the states concerned, as well as of the Congress.

The Congress shall have power to dispose of and make all needful rules and regulations respecting the territory or other property belonging to the United States, and nothing in this Constitution shall be so construed as to prejudice any claims of the United States or of any particular state.

Sec. 4. The United States shall guarantee to every state in the Union a republican form of government; and shall protect each of them against invasion, and, on application of the legislature, or of the executive (when the legislature cannot be convened), against domestic violence.

ARTICLE V

The Congress, whenever two-thirds of both houses shall deem it necessary, shall propose amendments to this Constitution, or, on the application of the legislatures of two-thirds of the several states, shall

call a convention for proposing amendments, which in either case shall be valid, to all intents and purposes, as part of this Constitution, when ratified by the legislatures of three-fourths of the several states, or by conventions in three-fourths thereof, as the one or the other mode of ratification may be proposed by the congress; provided, that no amendment which may be made prior to the year one thousand eight hundred and eight shall in any manner affect the first and fourth clauses in the ninth section of the first article; and that no state, without its consent, shall be deprived of its equal suffrage in the senate.

ARTICLE VI

All debts contracted and engagements entered into, before the adoption of this Constitution, shall be as valid against the United States under this Constitution, as under the confederation.

This Constitution, and the laws of the United States which shall be made in pursuance thereof, and all treaties made, or which shall be made, under the authority of the United States, shall be the supreme law of the land, and the judges in every state shall be bound thereby, anything in the Constitution or laws of any state to the contrary notwithstanding.

The senators and representatives before mentioned, and the members of the several state legislatures, and all executive and judicial officers, both of the United States and of the several states, shall be bound by oath or affirmation to support this Constitution, but no religious test shall ever be required as a qualification to any office or public trust under the United States.

ARTICLE VII

The ratification of the conventions of nine states shall be sufficient for the establishment of this Constitution between the states so ratifying the same.

AMENDMENTS

In addition to, and amendment of, the Constitution of the United States of America, proposed by Congress and ratified by the Legislatures of the several states, pursuant to the fifth article of the original Constitution.

AMENDMENT I

Congress shall make no law respecting an establishment of religion, or prohibiting the free exercise thereof; or abridging the freedom of speech, or of the press, or the right of the people peaceably to assemble, or to petition the government for a redress of grievances.

AMENDMENT II

A well regulated militia being necessary to the security of a free state, the right of the people to keep and bear arms shall not be infringed.

AMENDMENT III

No soldier shall, in time of peace, be quartered in any house without the consent of the owner, nor in time of war but in a manner to be prescribed by law.

AMENDMENT IV

The right of the people to be secure in their persons, houses, papers and effects, against unreasonable searches and seizures, shall not be violated, and no warrant shall issue but upon probable cause, supported by oath or affirmation, and particularly describing the place to be searched and the persons or things to be seized.

AMENDMENT V

No person shall be held to answer for a capital or otherwise infamous crime, unless on a presentment or indictment of a grand jury, except in cases arising in the land or naval forces, or in the militia, when in actual service, in time of war and public danger; nor shall any person be subject for the same offense to be twice put in jeopardy of life or limb; nor shall be compelled in any criminal case to be witness against himself; nor be deprived of life, liberty, or property without due process of law; nor shall private property be taken for public use without just compensation.

AMENDMENT VI

In all criminal prosecutions the accused shall enjoy the right to a speedy and public trial by an impartial jury of the state and district wherein the crime shall have been committed, which district shall have been previously ascertained by law, and to be informed of the nature and cause of the accusation; to be confronted with the witnesses against him; to have compulsory process for obtaining witnesses in his favor; and to have the assistance of counsel for his defense.

AMENDMENT VII

In suits at common law, where the value in controversy shall exceed twenty dollars, the right of trial by jury shall be preserved, and no fact tried by a jury shall be otherwise re-examined in any court in the United States than according to the rules of the common law.

AMENDMENT VIII

Excessive bail shall not be required, nor excessive fines imposed, nor cruel and unusual punishments inflicted.

AMENDMENT IX

The enumeration in the Constitution of certain rights shall not be construed to deny or disparage others retained by the people.

AMENDMENT X

The powers not delegated to the United States by the Constitution, nor prohibited by it to the states, are reserved to the states, respectively, or to the people.

AMENDMENT XI

The judicial power of the United States shall not be construed to extend to any suit in law or equity, commenced or prosecuted against one of the United States by citizens of another state, or by citizens or subjects of any foreign state.

AMENDMENT XII

The electors shall meet in their respective states, and vote by ballot for president and vice president, one of whom at least shall not be an inhabitant of the same state with themselves; they shall name in their ballots the person voted for as president, and in distinct ballot the person voted for as vice president; and they shall make distinct lists of all persons voted for as president and of all persons voted for as vice president, and of the number of votes for each; which lists they shall sign and certify, and transmit; sealed, to the seat of the government of the United States, directed to the president of the senate; the president of the senate shall, in presence of the senate and house of representatives, open all the certificates, and the votes shall then be counted; the person having the greatest number of votes for president shall be the president; if such number be a majority of the whole number of electors appointed; and if no person have such majority, then from the persons having the highest numbers, not exceeding three on the list of those voted for as president, the house of representatives shall choose immediately, by ballot, the president. But in choosing the president the vote shall be taken by states, the representation from each state having one vote; a quorum for this purpose shall consist of a member or members from two-thirds of the states; and a majority of all the states shall be necessary to a choice. And if the house of representatives shall not choose a president whenever the right of choice shall devolve upon them, before the fourth day of March next following, then the vice president shall act as president, as in the case of the death or other constitutional disability of the president.

The person having the greatest number of votes as vice president shall be the vice president, if such number be a majority of the whole number of electors appointed, and if no person have a majority, then, from the two highest numbers on the list, the senate shall choose the vice president; a quorum for the purpose shall consist of two-thirds of the whole number of senators, and a majority of the whole number shall be necessary to a choice.

But no person constitutionally ineligible to the office of president shall be eligible to that of vice president of the United States.

AMENDMENT XIII

Section 1. Neither slavery nor involuntary servitude, except as a punishment for crime whereof the

party shall have been duly convicted, shall exist within the United States, or any place subject to their jurisdiction.

Sec. 2. Congress shall have power to enforce this article by appropriate legislation.

AMENDMENT XIV

Section 1. All persons born or naturalized in the United States, and subject to the jurisdiction thereof, are citizens of the United States and of the state wherein they reside. No state shall make or enforce any law which shall abridge the privileges or immunities of citizens of the United States; nor shall any state deprive any person of life, liberty, or property without due process of law, nor deny to any person within its jurisdiction the equal protection of the laws.

Sec. 2. Representatives shall be apportioned among the several states according to their respective numbers, counting the whole number of persons in each state, excluding Indians not taxed. But when the right to vote at any election for the choice of electors for president and vice president of the United States, representatives in Congress, the executive and judicial officers of a state, or the members of the legislature thereof, is denied to any of the male inhabitants of such state, being twenty-one years of age, and citizens of the United States, or in any way abridged, except for participation in rebellion or other crime, the basis of representation therein shall be reduced in the proportion which the number of such male citizens shall bear to the whole number of male citizens twenty-one years of age in such state.

Sec. 3. No person shall be a senator or representative in Congress or elector of president and vice president, or hold any office, civil or military, under the United States, or under any state, who, having previously taken an oath, as a member of Congress, or as an officer of the United States, or as a member of any state legislature, or as an executive or judicial officer of any state, to support the Constitution of the United States, shall have engaged in insurrection or rebellion against the same, or given aid or comfort to the enemies thereof. But Congress may by a vote of two-thirds of each house remove such disability.

Sec. 4. The validity of the public debt of the United States, authorized by law, including debts incurred for payment of pensions and bounties for services in suppressing insurrection or rebellion, shall not be questioned. But neither the United States nor any state shall assume or pay any debt or obligation incurred in aid of insurrection or rebellion against the United States, or any claim for the loss or emancipation of any slave; but all such debts, obligations and claims shall be held illegal and void.

Sec. 5. The Congress shall have power to enforce, by appropriate legislation, the provisions of this article.

AMENDMENT XV

Section 1. The right of citizens of the United States to vote shall not be denied or abridged by the United States, or by any state, on account of race, color or previous condition of servitude.

Sec. 2. The Congress shall have power to enforce this article by appropriate legislation.

AMENDMENT XVI

The Congress shall have power to lay and collect taxes on incomes, from whatever source derived, without apportionment among the several states, and without regard to any census or enumeration.

AMENDMENT XVII

The Senate of the United States shall be composed of two Senators from each state, elected by the people thereof, for six years; and each Senator shall have one vote. The electors in each state shall have the qualifications requisite for electors of the most numerous branch of the state legislatures.

When vacancies happen in the representation of any state in the Senate, the executive authority of such state shall issue writs of election to fill such vacancies: Provided, that the legislature of any state may empower the executive thereof to make temporary appointment until the people fill the vacancies by election as the legislature may direct.

This amendment shall not be so construed as to affect the election or term of any Senator chosen before it becomes valid as part of the Constitution.

AMENDMENT XVIII

Section 1. After one year from the ratification of this article the manufacture, sale, or transportation

CHAPTER 1 MINNESOTA: THE NORTH STAR STATE

of intoxicating liquors within, the importation thereof into, or the exportation thereof from the United States and all territory subject to the jurisdiction thereof for beverage purposes is hereby prohibited.

Sec. 2. The Congress and the several states shall have concurrent power to enforce this article by appropriate legislation.

AMENDMENT XIX

Section 1. The right of citizens of the United States to vote shall not be denied or abridged by the United States or any state on account of sex.

Sec. 2. Congress shall have power to enforce this article by appropriate legislation.

AMENDMENT XX

Section 1. The terms of the President and Vice President shall end at noon on the 20th day of January, and the terms of Senators and Representatives at noon on the 3rd day of January, of the years in which such terms would have ended if this article had not been ratified; and the terms of their successors shall then begin.

Sec. 2. The Congress shall assemble at least once in every year, and such meeting shall begin at noon on the 3rd day of January, unless they shall by law appoint a different day.

Sec. 3. If, at the time fixed for the beginning of the term of the President, the President elect shall have died, the Vice President elect shall become President. If a President shall not have been chosen before the time fixed for the beginning of his term, or if the President elect shall have failed to qualify, then the Vice President elect shall act as President until a President shall have qualified; and the Congress may by law provide for the case wherein neither a President elect nor a Vice President elect shall have qualified, declaring who shall then act as President, or the manner in which one who is to act shall be selected, and such person shall act accordingly until a President or Vice President shall have qualified.

Sec. 4. The Congress may by law provide for the case of the death of any of the persons from whom the House of Representatives may choose a President whenever the right of choice shall have devolved upon them, and for the case of the death of any of the persons from whom the Senate may choose a Vice President whenever the right of choice shall have devolved upon them.

Sec. 5. Sections 1 and 2 shall take effect on the 15th day of October following the ratification of this article.

AMENDMENT XXI

Section 1. The eighteenth article of amendment to the Constitution of the United States is hereby repealed.

Sec. 2. The transportation or importation into any State, Territory, or possession of the United States for delivery or use therein of intoxicating liquors, in violation of the laws thereof, is hereby prohibited.

AMENDMENT XXII

Section 1. No person shall be elected to the office of President more than twice, and no person who has held the office of President, or acted as President, for more than two years of a term to which some other person was elected President shall be elected to the office of the President more than once. But this Article shall not apply to any person holding the office of President when this Article was proposed by the Congress, and shall not prevent any person who may be holding the office of President, or acting as President, during the term within which this Article becomes operative from holding the office of President, or acting as President, during the remainder of such term.

AMENDMENT XXIII

Section 1. The District constituting the seat of Government of the United States shall appoint in such manner as the Congress may direct:

A number of electors of President and Vice President equal to the whole number of Senators and Representatives in Congress to which the District would be entitled if it were a State, but in no event more than the least populous State; they shall be in addition to those appointed by the states, but they shall be considered, for the purposes of the election of President and Vice President, to be electors appointed by a State; and they shall meet in the District and perform such duties as provided by the twelfth article of amendment.

Sec. 2. The Congress shall have power to enforce this article by appropriate legislation.

AMENDMENT XXIV

Section 1. The right of citizens of the United States to vote in any primary or other election for President or Vice President, for electors for President or Vice President, or for Senator or Representative in Congress, shall not be denied or abridged by the United States or any State by reason of failure to pay any poll tax or other tax.

Sec. 2. The Congress shall have power to enforce this article by appropriate legislation.

AMENDMENT XXV

Section 1. In case of the removal of the President from office or of his death or resignation, the Vice President shall become President.

Sec. 2. Whenever there is a vacancy in the office of the Vice President, the President shall nominate a Vice President who shall take office upon confirmation by a majority vote of both Houses of Congress.

Sec. 3. Whenever the President transmits to the President pro tempore of the Senate and the Speaker of the House of Representatives his written declaration that he is unable to discharge the powers and duties of his office, and until he transmits to them a written declaration to the contrary, such powers and duties shall be discharged by the Vice President as acting President.

Sec. 4. Whenever the Vice President and a majority of either the principal officers of the executive departments or of such other body as Congress may by law provide, transmit to the President pro tempore of the Senate and the Speaker of the House of Representatives their written declaration that the President is unable to discharge the powers and duties of his office, the Vice President shall immediately assume the powers and duties of the office as Acting President.

Thereafter, when the President transmits to the President pro tempore of the Senate and the Speaker of the House of Representatives his written declaration that no inability exists, he shall resume the powers and duties of his office unless the Vice President and a majority of either the principal officers of the executive department or of such other body as Congress may by law provide, transmit within four days to the President pro tempore of the Senate and the Speaker of the House of Representatives their written declaration that the President is unable to discharge the powers and duties of his office. Thereupon Congress shall decide the issue, assembling within forty-eight hours for that purpose if not in session. If the Congress, within twenty-one days after receipt of the latter written declaration, or, if Congress is not in session, within twenty-one days after Congress is required to assemble, determines by two-thirds vote of both Houses that the President is unable to discharge the powers and duties of his office, the Vice President shall continue to discharge the same as Acting President; otherwise, the President shall resume the powers and duties of his office.

AMENDMENT XXVI

Section 1. The right of citizens of the United States, who are eighteen years of age or older, to vote shall not be denied or abridged by the United States or by any State on account of age.

Sec. 2. The Congress shall have power to enforce this article by appropriate legislation.

NOTE: The Constitution was adopted Sept. 17, 1787, by the unanimous consent of the states present in the convention appointed in pursuance of the resolution of the Congress of the confederation, of the twenty-first of February, 1787, and was ratified by the conventions of the several states, as follows, viz.: By convention of Delaware, Dec. 7, 1787; Pennsylvania, Dec. 12, 1787; New Jersey, Dec. 18, 1787; Georgia, Jan. 2, 1788; Connecticut, Jan. 9, 1788; Massachusetts, Feb. 6, 1788; Maryland, April 28, 1788; South Carolina, May 23, 1788; New Hampshire, June 21, 1788; Virginia, June 26, 1788; New York, July 26, 1788; North Carolina, Nov. 21, 1789; Rhode Island, May 29, 1790.

The first ten of the amendments were proposed at the first session of the First Congress of the United States, Sept. 25, 1789; and were finally ratified by the constitutional number of states Dec. 15, 1791. The eleventh amendment was proposed at the first session of the Third Congress, March 5, 1794, and was declared in a message from the president of the United States to both houses of Congress, dated Jan. 8, 1798, to have been adopted by the constitutional number of states. The twelfth amendment was proposed at the first session of the Eighth Congress, Dec. 12, 1803, and was adopted by the constitutional number of states in 1804, according to a public notice thereof by the secretary of state, dated Sept. 25, 1804.

CHAPTER 1 MINNESOTA: THE NORTH STAR STATE

The thirteenth amendment took effect December 18, 1865.

The fourteenth amendment took effect July 28, 1868.

The fifteenth amendment took effect March 30, 1870.

The sixteenth amendment took effect February 25, 1913.

The seventeenth amendment took effect May 31, 1913.

The eighteenth amendment took effect January 29, 1920.

The nineteenth amendment took effect August 27, 1920.

The twentieth amendment took effect February 6, 1933.

The twenty-first amendment took effect December 5, 1933.

The twenty-second amendment took effect March 1, 1951.

The twenty-third amendment took effect April 3, 1961.

The twenty-fourth amendment took effect February 4, 1964.


The twenty-fifth amendment took effect February 23, 1967.

The twenty-sixth amendment took effect July 5, 1971.

CHAPTER TWO

LEGISLATIVE BRANCH

The Minnesota Legislature68
Members of the Senate71
Members of the House of Representatives71
Biographies of Legislators73
Enactment of Legislation140
Legislative Standing Committees141
Officers of the Senate147
Officers of the House of Representatives149
Legislative Commissions152
Legislative-related Functions155
Capitol News Correspondents158



Tom Olnscheid photo

THE MINNESOTA LEGISLATURE

Senate Information, 231 State Capitol, St. Paul 55155, (612)296-2887.

House Information, 175 State Office Building, St. Paul 55155, (612)296-2146.

Constitution provides: To be elected a state senator or representative, a person must be a qualified voter, twenty-one years old, a resident of Minnesota for one year, and a resident of the legislative district for six months immediately preceding the election (Article IV).

Term: senator - four years; representative - two years.

Compensation: \$27,979 annually; round trips between home and state capital; per diem allowance for living expenses during session.

Membership and apportionment: The state of Minnesota is divided into sixty-seven senate districts, each of which is divided into two of the one hundred and thirty-four house districts. Each senate district is entitled to elect one senator and each house district is entitled to elect one representative.

The United States District Court for the District of Minnesota ordered a reapportionment of the legislative districts on March 11, 1982. The population goal for each senate district was 60,835. The court ordered that no future elections could be conducted under any apportionment plan except that adopted by the court or a constitutional plan adopted after that date by the state of Minnesota.

Laws of Minnesota 1983, Chapter 191 adopted the court reapportionment plan with an adjustment between districts 39A and 39B. Metes and bounds descriptions of the legislative districts are coded in *Minnesota Statutes*, sections 2.019-2.702.

Organization: Members of the Minnesota Legislature are nominated and elected with party designation. At the November 6, 1990 general election, Minnesota voters elected legislators affiliated with the state's two major political parties: Democratic-Farmer-Labor (DFL) and Independent-Republican (IR). The DFL caucus organized both houses of the legislature during the 1991 session. Senate members elect the president of the senate from among their members. The president presides over the senate and shares with the speaker the chairmanship of the Legislative Coordinating Commission. The speaker of the house is both a voting member of the house and the presiding officer. The speaker also presides over joint sessions of the house and senate.

Senator Jerome Hughes is president of the senate. Representative Robert Vanasek is speaker of the house. Each house elects top staff members. The secretary of the senate, Patrick E. Flahaven, and the chief clerk of the house, Edward A. Burdick, are the highest ranking staff officers in each body.



David J. Oakes photo

Senate Majority Leader Roger Moe



David J. Oakes photo

Senate Minority Leader Duane Benson



David J. Oakes photo

President of the Senate Jerome M. Hughes



Tom Olmscheid photo

Speaker of the House Robert Vanasek

Committees: The speaker appoints members of the house to committees and names committee chairmen. Nominated by the majority caucus, the speaker works closely with the house majority and becomes a leading spokesman for caucus policies.

In the senate, the chairman of the committee on rules and administration, normally the leader of the majority group, has similar power. A senate committee names the committee members and chairs.

The committee system is a vital component of the legislative machinery. The volume of legislation pending before a single session is too great to permit all legislators to work closely with all proposals. Committees hear testimony from proponents and opponents of legislation before they make recommendations to the full legislature. A committee may decide the fate of any legislative proposal. After study, hearing, research, and deliberation, a committee may amend, recommend passage, re-refer to another committee, or table a bill.

The number of committees in each house and the number of members serving on each committee varies from session to session as state concerns and problems dictate. In addition to the standing committees which operate during each session, some committees continue to study specific problems during the legislative interim to report findings to the next legislative session.

Convening the legislature: On the first day of a regular session both houses of the legislature convene at noon. The lieutenant governor, having already taken the oath of office, calls the senate to order. The house is called to order by the secretary of state who presides over that body as its convening authority until a speaker is elected and has taken the oath of office. After convening, the oath of office is administered to all members of each house.

Special sessions: The legislature may be called into special session at any time by the governor. Special sessions become necessary when legislative action is needed to meet emergencies or when legislative work is unfinished at the end of a regular session. The governor is the only official empowered to call a special session. The governor does not have the power to limit the length or scope of the session.

Functions and powers: The principal legal task of the legislature is to make law by which public policy is established. Legislative activity affects a wide range of state programs and resources including agriculture, conservation, crime prevention, consumer protection, contracts, education, economic development, elections, environment, finance, forestry, health, highways, human rights, insurance, labor relations, natural resources, property, pollution control, recreation, safety, taxation, transportation, utilities, unemployment compensation, veterans' affairs, and workmen's compensation.

Additional legislative functions include proposing amendments to the state constitution for approval by the electorate, electing regents of the University of Minnesota, confirming certain gubernatorial appointments (senate) and performing legislative oversight or review.

The legislature possess a judicial function. It judges the election and qualifications of its members, may punish or expel members for contempt or disorderly behavior, and may impeach or remove from office members of the executive and judicial branches.

CHAPTER 2 LEGISLATIVE BRANCH

Each legislative body has a rules committee which directs the operating procedures of the legislature. The rules the two houses adopt, their joint rules, Minnesota Statutes, and the state constitution provide the guidelines under which the legislature conducts legislative business.

Regular sessions: The Minnesota Legislature convenes in regular session each odd-numbered year on the first Tuesday after the first Monday in January. The 1972 flexible session amendment to Article IV of the constitution authorized the legislature to meet in regular session in both years of the biennium, for a total of 120 legislative days, providing that the legislature cannot meet after the first Monday following the third Saturday in May of any year.

The temporary adjournment between the session of the first year and the second year of the biennium is not a final adjournment, as the biennial session is considered to be one continuous session. For this reason the journal pages of both houses are numbered consecutively through both years and bills are numbered consecutively in order of introduction through both years.

Three test cases were brought in district court for declaratory judgments to determine whether three bills passed on the last day of session in 1973 were valid enactments of law by the legislature. The district court ruled and the supreme court affirmed that the 1973 session and the 1974 session were technically one session separated by a temporary adjournment.

Bills which have not become law or been defeated by legislative action or vetoed by the end of the first half of the session are still available for possible action in the second half of the session. This means standing committees may hear such bills in the interim recess and make recommendations on their passage.

Passage of laws: All revenue (tax measures) must originate in the house. All other matters may originate in either the house or the senate. There is no stated time schedule; speed is often related directly to the legislative support a proposal gathers.

Committee meetings are open to the public, and anyone wishing to speak for or against proposals being considered is given a chance to be heard. The house and senate index offices in the capitol keep a file of bills by number, and anyone may visit these offices to request and receive a copy of a bill without charge.



Tom Olmscheid photo

House Majority Leader Dee Long



Tom Olmscheid photo

House Minority Leader Terry Dempsey

MEMBERS OF THE SENATE

Senator	Party	District			
Betty A. Adkins	DFL	22	Gary W. Laidig	IR	55
Tracy L. Beckman	DFL	29	Keith Langseth	DFL	9
William V. Belanger Jr.	IR	41	Cal Larson	IR	10
Duane D. Benson	IR	32	Bob Lessard	DFL	3
Joanne E. Benson	IR	17	William P. Luther	DFL	47
Charles A. Berg	DFL	11	John J. Marty	DFL	63
Linda Berglin	DFL	60	Patrick D. McGowan	IR	48
John Bernhagen	IR	21	Lyle G. Mehrkens	IR	26
Joe Bertram, Sr.	DFL	16	Gene Merriam	DFL	49
Nancy Brataas	IR	33	James P. Metzen	DFL	39
Florian Chmielewski	DFL	14	Roger D. Moe	DFL	2
Richard J. Cohen	DFL	64	Ted A. Mondale	DFL	44
Gregory L. Dahl	DFL	50	Steven Morse	DFL	34
Charles R. Davis	DFL	18	Thomas M. Neuville	IR	25
Dick Day	IR	30	Steven G. Novak	DFL	52
Gary M. DeCramer	DFL	27	Gen Olson	IR	43
Ronald R. Dicklich	DFL	5	Sandra L. Pappas	DFL	65
Harold R. "Skip" Finn	DFL	4	Pat Pariseau	IR	37
Carol Flynn	DFL	61	Pat Piper	DFL	31
Don Frank	DFL	51	Lawrence J. Pogemiller	DFL	58
David J. Frederickson	DFL	20	Leonard Price	DFL	56
Dennis R. Frederickson	IR	23	Jane B. Ranum	DFL	62
Jim Gustafson	IR	8	Ember D. Reichgott	DFL	46
Chuck Halberg	IR	38	Earl W. Renneke	IR	35
John C. Hottinger	DFL	24	Phil J. Riveness	DFL	40
Jerome M. Hughes	DFL	54	Dallas C. Sams	DFL	12
Dean E. Johnson	IR	15	Don Samuelson	DFL	13
Douglas J. Johnson	DFL	6	Sam G. Solon	DFL	7
Janet B. Johnson	DFL	19	Allan H. Spear	DFL	59
Terry D. Johnston	IR	36	Donald A. Storm	IR	42
Randy C. Kelly	DFL	67	LeRoy A. Stumpf	DFL	1
Fritz Knaak	IR	53	Judy Traub	DFL	45
Carl W. Kroening	DFL	57	Jim Vickerman	DFL	28
			Gene Waldorf	DFL	66

MEMBERS OF THE HOUSE OF REPRESENTATIVES

Representative	Party	District			
Ron Abrams	IR	45A	Marcel "Sal" Frederick	IR	24B
Bob Anderson	IR	10B	Donald L. Frerichs	IR	32A
Irv Anderson	DFL	3A	Edwina Garcia	DFL	40A
Richard H. Anderson	IR	30B	Jim Girard	IR	27A
David P. Battaglia	DFL	6A	Kevin P. Goodno	IR	9A
Jerry J. Bauerly	DFL	18B	Lee Greenfield	DFL	61A
Pat Beard	DFL	56B	Dave Gruenes	IR	17B
Joseph R. Begich	DFL	6B	Gil Gutknecht	IR	33A
Jeff Bertram	DFL	16B	Jeff Hanson	DFL	56A
Hilda Bettermann	IR	11B	Dean Hartle	IR	30A
Dave Bishop	IR	33B	Kris Hasskamp	DFL	13A
Kathleen Blatz	IR	41B	Bob Haukoos	IR	31A
Larry D. Bodahl	DFL	35B	Alice Hausman	DFL	63B
Ben Boo	IR	8B	Phil Heir	IR	50B
Chuck Brown	DFL	11A	Joyce Henry	IR	40B
Lyndon R. Carlson	DFL	46B	Paul C. Hufnagle	IR	41A
Phil Carruthers	DFL	47B	Gene Hugoson	IR	29A
Karen Clark	DFL	60A	Joel Jacobs	DFL	49B
Roger Cooper	DFL	21B	Jerry R. Janezich	DFL	5B
Marvin K. Dauner	DFL	9B	Mike Jaros	DFL	7B
Gregory Davids	IR	32B	Richard H. Jefferson	DFL	57B
Andy Dawkins	DFL	65A	Loren G. Jennings	DFL	19B
Terry Dempsey	IR	23A	Alice M. Johnson	DFL	51A
Steve Dille	IR	21A	Bob Johnson	DFL	4A
John Dorn	DFL	24A	Virgil J. Johnson	IR	34A
Ron Erhardt	IR	42B	Phyllis Kahn	DFL	58B
Jim Farrell	DFL	67A	Henry J. Kalis	DFL	29B
			Becky Kelso	DFL	36A

CHAPTER 2 LEGISLATIVE BRANCH

Anthony G. "Tony" Kinkel	DFL	4B	Doug Peterson	DFL	20A
Jerry Knickerbocker	IR	43B	Thomas W. Pugh	DFL	39A
LeRoy Koppendrayner	IR	18A	Leo J. Reding	DFL	31B
Phillip B. Krinkie	IR	53A	Ann H. Rest	DFL	46A
Richard "Rick" Krueger	DFL	12B	James I. Rice	DFL	57A
Harold Lasley	DFL	19A	Peter G. Rodosovich	DFL	25B
Peggy Leppik	IR	45B	Tom Rukavina	DFL	5A
Bernard L. "Bernie" Lieder	DFL	2A	Linda Runbeck	IR	52A
Warren E. Limmer	IR	48A	John J. Sarna	DFL	58A
Dee Long	DFL	59A	Gary Schafer	IR	35A
Becky Lourey	DFL	14B	Linda Scheid	DFL	47A
Teresa Lynch	IR	50A	William H. (Bill) Schreiber	IR	48B
Bill Macklin	IR	36B	Arthur W. Seaberg	IR	38B
Carlos Mariani	DFL	65B	Gloria Segal	DFL	44B
Marcus Marsh	IR	17A	Wayne Simoneau	DFL	51B
Bob McEachern	DFL	22A	Wesley J. "Wes" Skoglund	DFL	61B
Mary Jo McGuire	DFL	63A	Steve Smith	IR	43A
Harriet McPherson	IR	55B	Loren A. Solberg	DFL	3B
Bob P. Milbert	DFL	39B	Wally Sparby	DFL	1B
Connie Morrison	IR	38A	Brad Stanius	IR	53B
Willard Munger	DFL	7A	Andy Steensma	DFL	27B
Mary Murphy	DFL	8A	Steven Sviggum	IR	26A
Ken Nelson	DFL	62A	Doug Swenson	IR	55A
Syd G. Nelson	DFL	12A	Loren P. Thompson	DFL	10A
Dennis R. Newinski	IR	54B	Eileen Tompkins	IR	37A
Rich O'Connor	DFL	66B	Steve Trimble	DFL	67B
Paul Anders Ogren	DFL	14A	Jim Tunheim	DFL	1A
Sally Olsen	IR	44A	Sylvester Uphus	IR	15A
Edgar Olson	DFL	2B	Don Valento	IR	54A
Katy Olson	DFL	28B	Robert E. Vanasek	DFL	25A
Bernie Omann	IR	16A	Kathleen Vellenga	DFL	64A
Tony Onnen	IR	22B	Jean Wagenius	DFL	62B
Howard Orenstein	DFL	64B	Bob Waltman	IR	26B
Myron W. Orfield	DFL	59B	Charlie Weaver	IR	49A
Tom Osthoff	DFL	66A	Linda Wejman	DFL	60B
Don Ostrom	DFL	23B	Ray Welker	IR	20B
Dennis Ozment	IR	37B	Alan W. Welle	DFL	15B
Sidney Pauly	IR	42A	Stephen G. Wenzel	DFL	13B
Richard Pellow	IR	52B	Ted Winter	DFL	28A
Gene Pelowski Jr.	DFL	34B			



Tom Olmscheid photo



Senator District 1
LeRoy Stumpf
(Democratic-Farmer-Labor)

Home: 428 Riverside, Thief River Falls 56701,
(218)681-3731.
Capitol: G-24 State Capitol, St. Paul 55155, (612)296-8660.

Majority Whip

Committees: Chair, Education Division/Finance; Education;
Environment and Natural Resources; Judiciary.

Biography: Farmer, auctioneer. Education: St. Paul Seminary
(B.A.), Syracuse University (MPA); Minnesota House of
Representatives (1981-82); wife: Carol, three children.

Elected: 1982, 1986, 1990.



Representative District 1A
Jim Tunheim
(Democratic-Farmer-Labor)

Home: Box 66, Kennedy 56733, (218)674-4469.
Capitol: 335 State Office Bldg., St. Paul 55155,
(612)296-9635.

Committees: Chair, Ethics; Education; Regulated Industries;
Transportation.

Biography: Farmer. Education: Kennedy High School
(1959), Thief River Falls AVTI (1959-61); chair, Kittson-Mar-
shall Rural Water System (1973-83); wife: Diana, children:
Chris, Aaron, Nicolle.

Elected: 1982, 1984, 1986, 1988, 1990.



Representative District 1B
Wally A. Sparby
(Democratic-Farmer-Labor)

Home: R.R. 4, Box 13, Thief River Falls, 56701,
(218)681-5879.
Capitol: 351 State Office Bldg., St. Paul 55155,
(612)296-9918.

Committees: Chair, Banking Division/Financial Institutions
and Housing; Agriculture; Appropriations; Economic Develop-
ment; Ways and Means.

Biography: Economic Development Consultant, Farmer.
Education: Forestry at Bemidji State; wife: Ione, four child-
ren.

Elected: 1982, 1984, 1986, 1988, 1990.



Senator District 2
Roger D. Moe
(Democratic-Farmer-Labor)

Home: Rt. 3, P.O. Box 86A, Erskine 56535, (218)574-2216.
Capitol: 208 State Capitol, St. Paul 55155, (612)296-2577.

Majority Leader

Committees: Chair, Redistricting; Chair, Rules and Administration; Elections and Ethics.

Biography: Vice president, Coleman and Christianson, Inc. Born June 2, 1944, Crookston. Education: Mayville State University (B.S.), Moorhead State College, North Dakota State University.

Elected: 1970, 1972, 1976, 1980, 1982, 1986, 1990.



Representative District 2A
Bernard L. (Bernie) Lieder
(Democratic-Farmer-Labor)

Home: 911 Thorndale Ave., Crookston 56716, (218)281-1991.
Capitol: 527 State Office Bldg., St. Paul 55155, (612)296-5091.

Committees: Appropriations; Local Government and Metropolitan Affairs; Transportation.

Biography: Professional engineer. Education: University of Illinois, Purdue University; wife: Shirley, children: Susan, Heidi, Jane.

Elected: 1984, 1986, 1988, 1990.



Representative District 2B
Edgar Olson
(Democratic-Farmer-Labor)

Home: R.R. 3, Box 99, Fosston 56542, (218)435-6634.
Capitol: 525 State Office Bldg., St. Paul 55155, (612)296-4265.

Committees: Agriculture; Local Government and Metropolitan Affairs; Taxes; Redistricting; Transportation.

Biography: Farmer. Born October 19, 1937. Education: North Dakota State University; wife: Phyllis, children: Kristine, Jon.

Elected: 1984, 1986, 1988, 1990.



Senator District 3
Bob Lessard
(Democratic-Farmer-Labor)

Home: 108 Riverview Blvd., International Falls 56649, (218)283-8555.

Capitol: 111 State Capitol, St. Paul 55155, (612)296-4136.

Committees: Chair, Environment and Natural Resources; Finance; Local Government; Rules and Administration; Veterans and General Legislation.

Biography: Small Business, Fishing/Hunting/Tourist Outfitter.

Elected: 1976, 1980, 1982, 1986, 1990.



Representative District 3A
Irv Anderson
(Democratic-Farmer-Labor)

Home: 900 13th St., International Falls 56649-2830, (218)283-2416.

Capitol: 585 State Office Bldg., St. Paul 55155, (612)296-4936.

Committees: Chair, Local Government and Metropolitan Affairs; Labor-Management Relations; Regulated Industries; Taxes; Ways and Means.

Biography: Legislator. Education: University of Minnesota; wife: Phyllis, two children.

Elected: 1964, 1966, 1968, 1970, 1972, 1974, 1976, 1978, 1980, 1990.



Representative District 3B
Loren A. Solberg
(Democratic-Farmer-Labor)

Home: Box 61, 115-5th Ave., Bovey 55709, (218)245-1602.

Capitol: 453 State Office Bldg., St. Paul 55155, (612)296-2365.

Committees: Chair, Criminal Justice Division/Judiciary; Appropriations; Commerce; Ethics; General Legislation, Veteran Affairs and Gaming.

Biography: Teacher, Greenway School, Coleraine. Born November 3, 1941. Education: Bemidji State University (B.S., M.S., math education); Harvard University Masters of Public Administration; Bush Leadership Fellow, 1987; Mayor of Bovey (1970-82); wife: Joan, four children.

Elected: 1982, 1984, 1986, 1988, 1990.




Senator District 4
Harold R. "Skip" Finn
(Democratic-Farmer-Labor)

Home: P.O. Box 955, Cass Lake 56633, (218)335-6954.
Capitol: 321 State Capitol, St. Paul 55155, (612)296-6128.

Committees: Energy and Public Utilities; Environment and Natural Resources; Health and Human Services; Judiciary.

Biography: Attorney. Born: October 27, 1948. Education: University of Minnesota (B.A., J.D.); wife: Teri, two children.

Elected: 1990.



Representative District 4A
Bob Johnson
(Democratic-Farmer-Labor)

Home: R. R. 2, Box 145, Bemidji 56601, (218)751-2035.
Capitol: 345 State Office Bldg., St. Paul 55155, (612)296-5516.

Committees: Environment and Natural Resources; Financial Institutions and Insurance; Governmental Operations.

Biography: School social worker. Education: Bemidji State University (B.S.); recognized for work in fields of youth and family problems and alcohol/drug abuse prevention; wife: Kay, daughter: Leigh.

Elected: 1986, 1988, 1990.



Representative District 4B
Anthony G. (Tony) Kinkel
(Democratic-Farmer-Labor)

Home: P.O. Box 568, Park Rapids 56470, (218)732-7481.
Capitol: 449 State Office Bldg., St. Paul 55155, (612)296-2451.

Committees: Commerce; Education; General Legislation, Veterans Affairs and Gaming.

Biography: Educator. Education: Park Rapids High School; University of Minnesota, Duluth (B.A.A., social science); 1986 Local Farmers Union Teacher of the Year; member: Deer Hunters Assn., Ducks Unlimited, Farmers Union, Jaycees, Church of Christ; single.

Elected: 1986, 1988, 1990.



Senator District 5
Ronald R. Dicklich
(Democratic-Farmer-Labor)

Home: 1522 E. 25th., Hibbing 55746, (218)262-1698.
Capitol: 235 State Capitol, St. Paul 55155, (612)296-2859.

Committees: Chair, Education Funding Division/Education; Energy and Public Utilities; Finance; Gaming Regulation.

Biography: Executive Director, Hibbing Chamber Business Development Corporation. Born: June 14, 1951. Education: University of Minnesota, Duluth (B.S. cum laude, history, political science); special legislative concerns: Education, Labor, Economic Development, Energy, and Minerals; wife: Joanne, six children.

Elected: 1980, 1982, 1986, 1990.



Representative District 5A
Tom Rukavina
(Democratic-Farmer-Labor)

Home: 6930 Hwy. 169, Virginia 55792, (218)749-5690.
Capitol: 473 State Office Bldg., St. Paul 55155, (612)296-0170.

Committees: Economic Development; Education; Environment and Natural Resources; Labor-Management Relations; Redistricting.

Biography: Legislator. Born: August, 1950. Education: Mesabi Community College (A.A.), University of Minnesota, Duluth (B.A., cum laude); past chair: Virginia school board, Pike Township board; Iron Range Resources and Rehabilitation Board; wife: Lenore, two children.

Elected: 1986, 1988, 1990.



Representative District 5B
Jerry Janezich
(Democratic-Farmer-Labor)

Home: 518 NE 8th St., Chisholm 55719, (218)254-2246.
Capitol: 597 State Office Bldg., St. Paul 55155, (612)296-0172.

Committees: Commerce; Local Government and Metropolitan Affairs; Taxes.

Biography: Small business owner. Born: March 1950. Education: St. Cloud State University (B.S., speech); wife: Patricia, three children.

Elected: 1988, 1990.



Senator District 6
Douglas J. Johnson
(Democratic-Farmer-Labor)

Home: Box 395, Cook 55723, (218)666-2209.
Capitol: 205 State Capitol, St. Paul 55155, (612)296-8881.

Committees: Chair, Taxes and Tax Laws; Elections and Ethics; Energy and Public Utilities; Redistricting; Rules and Administration.

Biography: High school guidance counselor. Born August 17, 1942, Cook. Education: Cook High School, Virginia Junior College (A.A.), University of Minnesota, Duluth (B.S.), Wisconsin State University (M.E.); Minnesota House of Representatives (1971-76); Iron Range Resources and Rehabilitation Board; single.

Elected: 1976, 1980, 1982, 1986, 1990.



Representative District 6A
David P. Battaglia
(Democratic-Farmer-Labor)

Home: 1803 7th Ave., Two Harbors 55616, (218)834-3014.
Capitol: 377 State Office Bldg., St. Paul 55155, (612)296-2190.

Committees: Chair, Environment and Natural Resources Division/Appropriations; Environment and Natural Resources; Labor Management Relations; Ways and Means.

Biography: Industrial arts and social studies teacher. Born January 21, 1931. Education: Martin Hughes High School, Buhl; Virginia Junior College (A.S.), St. Cloud State University (B.S.), University of Minnesota, Duluth; mayor, Two Harbors (18 years); wife: Jeanne, five children.

Elected: 1976, 1978, 1980, 1982, 1984, 1986, 1988, 1990.



Representative District 6B
Joseph R. Begich
(Democratic-Farmer-Labor)

Home: 1001 W. 2nd St., Eveleth 55734, (218)744-2512.
Capitol: 477 State Office Bldg., St. Paul 55155, (612)296-5063.

Committees: Chair, Labor-Management Relations; Environment and Natural Resources; Rules and Legislative Administration; Taxes; Transportation.

Biography: Legislator/retired, Taconite Industry. Born January, 1930, Eveleth. Education: Eveleth High School, IC School (2 years); nominee, Ludwig Award for Distinguished Municipal Service, (1971, 1972, 1974); commendation, National Commission on Employment of Handicapped Persons; mayor, Eveleth (four terms); wife: Carolyn, one child.

Elected: 1974, 1976, 1978, 1980, 1982, 1984, 1986, 1988, 1990.



Senator District 7
Sam G. Solon
 (Democratic-Farmer-Labor)

Home: 616 W. Third St., Duluth 55806, (218)727-3997.
Capitol: 303 State Capitol, St. Paul 55155, (612)296-4188.

Committees: Chair, Commerce; Employment; Finance; Health and Human Services; Rules and Administration.

Biography: Legislator/Retired Educator. Born June 25, 1931. Education: University of Minnesota, Duluth (B.S. 1958); U.S. Army (1952-54); Minnesota House of Representatives (1971-72); board member: Duluth Hall of Fame, Duluth State Convention Center; member, Greek Orthodox Church.

Elected: 1972, 1976, 1980, 1982, 1986, 1990.



Representative District 7A
Willard Munger
 (Democratic-Farmer-Labor)

Home: 1121 S. 70th Ave. W., Duluth 55807, (218)624-4050.
Capitol: 479 State Office Bldg., St. Paul 55155, (612)296-4282.

Committees: Chair, Environment and Natural Resources; Appropriations; Energy; Rules and Legislative Administration.

Biography: Motel owner. Born: January, 1911. Education: Fergus Falls schools and university extension; grain inspection, Railroad and Warehouse Commission; Minnesota Dept. of Agriculture; chief, food section, Office of Price Stabilization, Duluth; retail store owner; wife: Frances, children: Patricia, Willard, Jr.,

Elected: 1954, 1956, 1958, 1960, 1962, 1966, 1968, 1970, 1972, 1974, 1976, 1978, 1980, 1982, 1984, 1986, 1988, 1990.



Representative District 7B
Mike Jaros
 (Democratic-Farmer-Labor)

Home: 619 E. 6th St., Duluth 55805, (218)727-0412.
Capitol: 559 State Office Bldg., St. Paul 55155, (612)296-4246.

Committees: Chair, Higher Education Division/Education; Commerce; Labor-Management Relations; Taxes.

Biography: Executive assistant. Born April 12, 1944, Germany. Lived in Yugoslavia from 1945-60. Education: Duluth Cathedral High School, Salvatorian Seminary, University of Minnesota (B.A.); wife: Annette, three children.

Elected: 1972, 1974, 1976, 1978, 1984, 1986, 1988, 1990.



Senator District 8
Jim Gustafson
(Independent-Republican)

Home: 1936 Woodhaven Ln., Duluth 55803, (218)724-6891.
Capitol: 115 State Office Bldg., St. Paul 55155,
(612)296-4314.

Committees: Economic Development and Housing; Employment; Energy and Public Utilities; Taxes and Tax Laws.

Biography: Businessman; Born: September 8, 1938. Education: Ohio Wesleyan University (B.A., economics and history); wife: Patricia, three children.

Elected: February 5, 1985, 1986, 1990.



Representative District 8A
Mary Murphy
(Democratic-Farmer-Labor)

Home: 5180 W. Arrowhead Rd., Hermantown 55811,
(218)729-6399.
Capitol: 557 State Office Bldg., St. Paul 55155,
(612)296-2676.

Committees: Chair, Energy; Appropriations; Economic Development; Labor-Management Relations.

Biography: Teacher. Education: College of St. Scholastica (B.A., history), University of Minnesota, Duluth (graduate work); active in DFL, labor and community activities, Great Lakes Commission; Iron Range and Resources and Rehabilitation Board; single.

Elected: 1976, 1978, 1980, 1982, 1984, 1986, 1988, 1990.



Representative District 8B
Ben Boo
(Independent-Republican)

Home: 102 E. Arrowhead, Duluth 55803, (218)728-2977.
Capitol: 311 State Office Bldg., St. Paul 55155,
(612)296-2228.

Assistant Minority Leader

Committees: Financial Institutions and Insurance; General Legislation, Veterans Affairs and Gaming; Health and Human Services; Redistricting; Regulated Industries.

Biography: Legislator. Born: January, 1925. Education: University of Minnesota, University of Missouri; C. and G. S. C., mayor, Duluth (1967-1975); executive director, WLSSD (1975-79); president, Council of Great Lakes Governors (1979-84); wife: Mary.

Elected: November 8, 1983, 1984, 1986, 1988, 1990.




Senator District 9
Keith Langseth
(Democratic-Farmer-Labor)

Home: R.R. 2, Glyndon 56547, (218)498-2580.
Capitol: G-24 State Capitol, St. Paul 55155, (612)296-3205.

Committees: Chair, Agriculture, Transportation and Regulation Division/Finance; Education; Finance; Metropolitan Affairs; Transportation; Veterans and Military Affairs.

Biography: Farmer. Born January 20, 1938. Minnesota House of Representatives (1974-78); special legislative concerns: agriculture and natural resources, education, small business; wife: Lorraine.

Elected: 1980, 1982, 1986, 1990.



Representative District 9A
Kevin P. Goodno
(Independent-Republican)

Home: 806 3rd St. S., Moorhead 56560-3314, (218)236-9585.
Capitol: 327 State Office Bldg., St. Paul 55155, (612)296-5515.

Committees: Environment and Natural Resources; Governmental Operations; Labor-Management Relations; Local Government and Metropolitan Affairs.

Biography: Businessman. Born: October, 1962. Education: Concordia College (B.A. business administration and political science); Grace United Methodist Church; wife: Linda.

Elected: 1990.



Representative District 9B
Marvin Dauner
(Democratic-Farmer-Labor)

Home: R.R. 2, Hawley 56549, (218)483-4152.
Capitol: 581 State Office Bldg., St. Paul 55155, (612)296-6829.

Committees: Agriculture; Health and Human Services; Housing; Taxes; Transportation.

Biography: Born December 4, 1927; lifetime in farming-agriculture; school board member (1957-66); county commissioner (1974-86); active member Lysne Lutheran Church; wife: Shirley, five children.

Elected: 1986, 1988, 1990.



Senator District 10
Cal Larson
(Independent-Republican)

Home: 316 E. Cherry, Fergus Falls 56537, (218)736-5548.
Capitol: 145 State Office Bldg., St. Paul 55155,
(612)296-5655.

Committees: Agriculture and Rural Development; Commerce; Education; Education Funding; Finance.

Biography: Insurance Broker. Education: Concordia College (B.A., business, political science); Minnesota House of Representatives (1966-73); Concordia College Board of Regents; member: Rotary, American Legion, Bethlehem Lutheran Church; wife: Loretta; children: Laura Merickel, Peder Larson, one grandson Harry Merickel.

Elected: 1986, 1990.



Representative District 10A
Loren P. Thompson
(Democratic-Farmer-Labor)

Home: Rt. 2, Box 93, Waubun 56589-9320, (218)473-2116.
Capitol: 529 State Office Bldg., St. Paul 55155,
(612)296-5387.

Committees: Commerce; Economic Development; Education; Housing.

Biography: Restaurant/Resort Owner, High Tech Marketing Consultant. Education: St. Ambrose University (B.A., physics); wife: Jane, two children.

Elected: 1990.



Representative District 10B
Bob Anderson
(Independent-Republican)

Home: Box 28, Ottertail 56571, (218)495-2509.
Capitol: 317 State Office Bldg., St. Paul 55155,
(612)296-4946.

Committees: Appropriations; Commerce; Ethics; Local Government and Metropolitan Affairs.

Biography: Small businessman. Education: St. Thomas Military Academy, University of Miami (B.A., finance), executive committee, National Conference of State Legislatures (1986-1988); director, National Foundation for State Legislatures; Vice-Chair, SFA, National Conference of State Legislatures (1989); executive committee, Legislative Commission on Waste Management; wife: Janet Lynn.

Elected: 1976, 1978, 1980, 1982, 1984, 1986, 1988, 1990.



Senator District 11
Charles A. Berg
 (Democratic-Farmer-Labor)

Home: Box 29, Chokio 56221, (612)324-2506.
Capitol: 328 State Capitol Bldg., St. Paul 55155,
 (612)296-5094.

Committees: Chair, Gaming Regulation; Agriculture and Rural Development; Environment and Natural Resources; Finance; Rules and Administration.

Biography: Farmer. Born October 15, 1927. Education: graduate West Central School of Agriculture, Morris; past president, Minnesota Livestock Feeders Assn.; school board member (6 years); director, Grace Nursing Home; wife: Carol, three sons, four daughters.

Elected: 1972, 1980, 1982, 1986, 1990.



Representative District 11A
Chuck Brown
 (Democratic-Farmer-Labor)

Home: R.R. 3, Box 11A, Appleton 56208, (612)289-1680.
Capitol: 569 State Office Bldg., St. Paul 55155,
 (612)296-4929.

Committees: Agriculture; Appropriations; Judiciary; Transportation.

Biography: Auctioneer/legislator. Born April, 1951. Education: Southwest State University (psychology). Wife: Rebecca, four children.

Elected: 1984, 1986, 1988, 1990.



Representative District 11B
Hilda Bettermann
 (Independent-Republican)

Home: Rt. 1, Box 57, Brandon 56315-9791, (612)524-2628.
Capitol: 315 State Office Bldg., St. Paul 55155,
 (612)296-4317.

Committees: Commerce; Economic Development; Education; Labor-Management Relations.

Biography: Teacher. St. John's Lutheran Church; member of: MEA and NEA, American Vocational Association, Minnesota Vocational Association, National Association of Legal Secretaries, Minnesota Association of Legal Secretaries and Alexandria Legal Secretaries' Association; husband: William, two children.

Elected: 1990.



Senator District 12
Dallas Sams
(Democratic-Farmer-Labor)

Home: R.R. 1, Box 258, Staples 56479, (218)894-3029.
Capitol: G-9 State Capitol, St. Paul 55155, (612)297-8063.

Committees: Agriculture and Rural Development; Economic Development and Housing; Health and Human Services; Veterans and General Legislation.

Biography: Farmer/farm business management instructor. Born: August 30, 1952. Education: Brainerd Community College; University of Minnesota (B.S.); wife: Elaine, four children.

Elected: 1990.




Representative District 12A
Syd G. Nelson
(Democratic-Farmer-Labor)

Home: R.R. 3, Box 102, Sebeka 56477-9223, (218)837-5368.
Capitol: 551 State Office Bldg., St. Paul 55155, (612)296-4293.

Committees: Agriculture; Economic Development; Governmental Operations; Health and Human Services.

Biography: Farmer/former Otter Tail County commissioner. Born: September, 1932. Wife: Kathryn.

Elected: 1990.



Representative District 12B
Rick Krueger
(Democratic-Farmer-Labor)

Home: 524 N. 6th, Staples 56479, (218)894-2443.
Capitol: 403 State Office Bldg., St. Paul 55155, (612)296-3201.

Committees: Chair, International Trade and Technology Division/Economic Development; Agriculture; Appropriations; Rules and Legislative Administration.

Biography: Information Management Consultant. Education: Winona State University (B.S., political science/psychology), St. Thomas University (M.A., Education) University of Minnesota (post graduate work, educational administration), Harvard (Bush Fellow, public administration); member: Faith Lutheran, Staples; wife: Diane, daughters: Melissa, Alisha, son: Ryan.

Elected: 1982, 1984, 1986, 1988, 1990.



Senator District 13
Don Samuelson
(Democratic-Farmer-Labor)

Home: 1018 Portland Ave., Brainerd 56401, (218)829-4898.
Capitol: 124 State Capitol, St. Paul 55155, (612)296-4875.

Committees: Chair, Health and Human Services Division/Finance; Commerce; Elections and Ethics; Gaming Regulation; Veterans and General Legislation.

Biography: Union business manager. Born August 23, 1932, Brainerd. Education: Brainerd High School; district vice-president, Minnesota AFL-CIO (4 years); county chair, DFL (1962-68); Minnesota House of Representatives (1969-76, 1981-82); married, four children.

Elected: 1982, 1986, 1990.



Representative District 13A
Kris Hasskamp
(Democratic-Farmer-Labor)

Home: 405 Superior Ave., Crosby 56441-1264, (218)546-8242.
Capitol: 413 State Office Bldg., St. Paul 55155, (612)296-4333.

Committees: Commerce; Education; Energy; Judiciary; Local Government and Metropolitan Affairs.

Biography: Legislator/health and wellness consultant and Educator. Born: April, 1951. Education: B.S. Health and Physical Education; Member: Brainerd Community College Alumni Board; Crosby-Ironton Community Education Board; Brainerd Lakes area Business & Professional Women Association; Ducks Unlimited; Minnesota Deer Hunters Association; Sno-Serpents Snowmobile Club; Rabbit Lake Association; single.

Elected: 1988, 1990.



Representative District 13B
Stephen G. Wenzel
(Democratic-Farmer-Labor)

Home: 312 S.E. 3rd St., Little Falls 56345, (612)632-6485.
Capitol: 487 State Office Bldg., St. Paul 55155, (612)296-4247.

Committees: Chair, Agriculture; Appropriations; Financial Institutions and Insurance; Labor-Management Relations.

Biography: Legislator/educator. Born December 7, 1946, Little Falls. Education: St. Cloud State College; congressional intern, office of Senator Walter F. Mondale (1967); adjunct instructor of political science, Brainerd Community College; board, St. Cloud University Alumni (1976-82); member: St. Mary's Church, Farmers Union, Ducks Unlimited, Minnesota Citizens Concerned for Life.

Elected: 1972, 1974, 1976, 1978, 1980, 1982, 1984, 1986, 1988, 1990.




Senator District 14
Florian Chmielewski
(Democratic-Farmer-Labor)

Home: Sturgeon Lake 55783, (218)372-3616.
Capitol: 325 State Capitol, St. Paul 55155, (612)296-4182.

Committees: Chair, Employment; Local Government; Rules and Administration; Taxes and Tax Laws; Transportation.

Biography: Farmer, Chmielewski Television Productions and Chmielewski Brothers Orchestra and Television Network. Born: February 10, 1927. Education: University of Minnesota Extension Service, LaSalle Extension University; former band director; county commissioner (1960-70); wife: Pat, four children.

Elected: 1970, 1972, 1976, 1980, 1982, 1986, 1990.



Representative District 14A
Paul Anders Ogren
(Democratic-Farmer-Labor)

Home: Fleming Rt., Box 113, Aitkin 56431, (218)768-4835.
Capitol: 443 State Office Bldg., St. Paul 55155, (612)296-7808.

Committees: Chair, Taxes; Health and Human Services; Rules and Legislative Administration; Ways and Means.

Biography: Legislator. Born June 9, 1951; Political Science, Loyola University, Los Angeles; member: Minnesota Farmers Union, Fond du Lac College Board of Trustees; wife: Sandra, two children.

Elected: 1980, 1982, 1984, 1986, 1988, 1990.



Representative District 14B
Becky Lourey
(Democratic-Farmer-Labor)

Home: Box 100, Star Route, Kerrick 55756-9705, (218)496-5528.

Capitol: 421 State Office Bldg., St. Paul 55155, (612)296-4308.

Committees: Economic Development; Financial Institutions and Insurance; Governmental Operations; Health and Human Services.

Biography: Legislator/Activist/Homemaker. Born September, 1943. Education: Asbury College, KY; University of Minnesota; subcommittees: vice-chair, Health Care Access; chair, Quality Workforce and Competitiveness; Banking Division; Pensions; Legislative Commission on the Economic Status of Women; member: Minnesota Farmers Union; Recipient of the Governor's Marvelous Minnesota Woman Award, 1989; husband: Gene, eleven children.

Elected: 1990.



Senator District 15
Dean E. Johnson
 (Independent-Republican)

Home: 910 S.W. 11th St., Willmar 56201, (612)235-6388.
Capitol: 131 State Office Bldg., St. Paul 55155,
 (612)296-3826.

Assistant Minority Leader

Committees: Elections and Ethics; Finance; Gaming
 Regulator; Rules and Administration; Transportation; Veterans
 and General Legislation.

Biography: Lutheran pastor/Chaplain (LTC) Minnesota Army
 National Guard. Born: June 24, 1947. Education: BA, Business
 Administration, Luther College; Master of Divinity, Luther
 Theological Seminary. Minnesota House of Representatives
 (1979-1983); wife: Avonelle.

Elected: 1982, 1986, 1990.



Representative District 15A
Sylvester B. Uphus
 (Independent-Republican)

Home: 38962 Co. Rd. 26, Sauk Centre 56378, (612)352-3744.
Capitol: 253 State Office Bldg., St. Paul 55155,
 (612)296-5185.

Committees: Agriculture; Economic Development; Govern-
 ment Operations; Transportation.

Biography: Farmer/legislator. Born December 29, 1927;
 education: St. Andrew's, Greenwald, St. John's University;
 U.S. Navy veteran; served: Ashley Township Board, Sauk
 Centre Creamery Board, Farmer's Elevator Board, A.S.C.
 Community Committee; wife: Rose, twelve children.

Elected: 1982, 1984, 1986, 1988, 1990.




Representative District 15B
Alan W. Welle
 (Democratic-Farmer-Labor)

Home: 2406 47th Ave. N. E., Willmar 56201, (612)235-5029.
Capitol: 437 State Office Bldg., St. Paul 55155,
 (612)296-6206.

Committees: Chair, Health and Human Services; Redistrict-
 ing; Taxes; Transportation.

Biography: Teacher. Born November 2, 1945, Melrose; edu-
 cation: St. Cloud State University (B.A., Business Adminis-
 tration), University of Minnesota (B.S., business education);
 married Laura Hoiland, two children.

Elected: 1982, 1984, 1986, 1988, 1990.



Senator District 16
Joe Bertram, Sr.
(Democratic-Farmer-Labor)

Home: 887 Flanders Dr., Paynesville 56362, (612)243-4708.
Capitol: 323 State Capitol, St. Paul 55155, (612)296-2084.

Committees: Chair, Veterans and General Legislation; Agriculture and Rural Development; Gaming Regulation; Rules and Administration; Taxes and Tax Laws.

Biography: Farmer. Born July 3, 1954. Education: St. Cloud AVTI, St. Cloud State University; member: Jaycees, Knights of Columbus, St. Louis Catholic Church, Paynesville Fire Dept.; honorary chair, Minnesota Cystic Fibrosis Foundation; married Mary Lee, three children.

Elected: 1980, 1982, 1986, 1990.



Representative District 16A
Bernie Omann
(Independent-Republican)

Home: 9015 Co. Rd. 5, St. Joseph 56374, (612)251-0378.
Capitol: 295 State Office Bldg., St. Paul 55155, (612)296-6612.

Committees: Agriculture; Appropriations; Economic Development; Health and Human Services.

Biography: Farmer. Born December 28, 1964. Education: Sartell-St. Stephen high school; Brainerd Community College, St. Cloud State University (B.A., political science); member: Knights of Columbus, Sportsman's Club, Lions, St. Stephen baseball team, Rice Sportsman club, Rice Chamber; St. Cloud Chamber; St. Stephen Catholic Church; married: Dana Lommel.

Elected: 1986, 1988, 1990.



Representative District 16B
Jeff Bertram
(Democratic-Farmer-Labor)

Home: 662 Spruce St., Paynesville 56362, (612)243-3186.
Capitol: 571 State Office Bldg., St. Paul 55155, (612)296-4373.

Committees: Agriculture; Appropriations; Financial Institutions and Insurance; General Legislation, Veterans Affairs and Gaming.

Biography: Farmer/legislator. Born January 24, 1960. Education: Melrose High School, St. Cloud State University; Outstanding Young Man of America (1985); member: MCCL, NRA, NFIB, Jaycees, Knights of Columbus, Catholic Aid Assn., St. Cloud Alumni Assn., Pheasants Forever, Ducks Unlimited; St. Louis Catholic Church; wife: Jane, two children.

Elected: 1986, 1988, 1990.



Senator District 17
Joanne E. Benson
(Independent-Republican)

Home: 555 5th Ave. N., St. Cloud 56303-1735,
(612)251-6266.
Capitol: 153 State Office Bldg., St. Paul 55155,
(612)296-6455.

Committees: Education; Energy and Public Utilities; Environment and Natural Resources; Transportation.

Biography: Associate Professor/Program Coordinator "Kids Teaching Kids". Born January 14, 1943. Education: St. Cloud State University (B.S. elementary education); husband: Robert R., two children.

Elected: 1990.



Representative District 17A
Marcus Marsh
(Independent-Republican)

Home: 1172 8th Ave. N., Sauk Rapids 56379, (612)253-6658.
Capitol: 203 State Office Bldg., St. Paul 55155,
(612)296-7806.

Committees: Economic Development; Energy; Environment and Natural Resources; Judiciary.

Biography: Realtor. Born: July, 1949. Education: Creighton University, Omaha (B.S., 1971); member: Sauk Rapids Community Education Council, Lions, Jaycees, Kiwanis, St. Cloud Eagles, St. Cloud Chamber of Commerce, National Crime Justice Task Force of the American Legislative Exchange Council; wife: Chris, two children.

Elected: 1980, 1982, 1984, 1986, 1988, 1990.



Representative District 17B
Dave Gruenes
(Independent-Republican)

Home: 5651 W. Oakes Dr., St. Cloud 56303, (612)255-0686.
Capitol: 201 State Office Bldg., St. Paul 55155,
(612)296-6316.

Committees: Appropriations; Financial Institutions and Insurance; Health and Human Services; Regulated Industries; Rules and Legislative Administration.

Biography: Loan officer, State Bank in Eden Valley. Born: January, 1958. Education: St. John's University, Collegeville, (B.A.); member: Jaycees, Knights of Columbus, Eagles, Chamber of Commerce; wife: Mary; daughter: Jennifer.

Elected: 1980, 1982, 1984, 1986, 1988, 1990.



Senator District 18
Charles R. Davis
(Democratic-Farmer-Labor)

Home: R.R. 2, Box 132, Princeton 55371, (612)389-3390.
Capitol: G-24 State Capitol, St. Paul 55155, (612)296-2302.

Committees: Chair, Agriculture and Rural Development; Economic Development and Housing; Finance; Local Government; Rules and Administration.

Biography: Farmer, vocational agriculture instructor. Born July 12, 1945. Education: University of Minnesota (B.S. 1968, M.Ed. 1972); past president, Minnesota Vocational Agriculture Instructors Assn., MEA Vocational Educators; past executive: Jaycees, Masonic Lodge, Princeton; wife: Colleen Maloney, three children.

Elected: 1980, 1982, 1986, 1990.



Representative District 18A
LeRoy Koppendrayer
(Independent-Republican)

Home: R.R. 4, Box 177, Princeton 55371-9050, (612)389-1490.
Capitol: 233 State Office Building, St. Paul 55155, (612)296-6746.

Committees: Agriculture; Commerce; Governmental Operations.

Biography: Farmer/dairy consultant. Born: May 22, 1941. Education: Vermilion State College, Ely; Dunwoody Institute; Anoka Technical Institute; member: Christian Reformed Church, Gideons International and Minnesota Deer Hunters Association; wife: Carolyn, four children.

Elected: 1990.



Representative District 18B
Jerry J. Bauerly
(Democratic-Farmer-Labor)

Home: 2168 Primrose Rd. N. E., Sauk Rapids 56379, (612)968-6554.
Capitol: 337 State Office Bldg., St. Paul 55155, (612)296-5377.

Assistant Majority Leader

Committees: Agriculture; Education; Energy; Redistricting.

Biography: Businessman/farmer. Born: October, 1943. Education: St. Cloud State University (B.S., M.S.); Legislative Commission on Public Education (1989-90); Governors Commission on Education (1982-84); Finlayson Teacher of the Year (1967); member: Knights of Columbus, Jaycees, 4-H, Lions, St. Patrick's Parish; wife: Elaine, three children.

Elected: 1986, 1988, 1990.



Senator District 19
Janet B. Johnson
(Democratic-Farmer-Labor)

Home: 37955 Bridge Rd., North Branch 55056
(612)464-6479.

Capitol: 303 State Capitol, St. Paul 55155, (612)296-5419.

Committees: Economic Development and Housing; Environment and Natural Resources; Health and Human Services; Veterans and General Legislation.

Biography: Small business owner. Born: March 5, 1940. Education: University of Minnesota; husband: Dennis, three children.

Elected: 1990.



Representative District 19A
Harold Lasley
(Democratic-Farmer-Labor)

Home: R.R. 4, Box 870DD, Cambridge 55008,
(612)444-9496.

Capitol: 433 State Office Bldg., St. Paul 55155,
(612)296-5364.

Committees: Education; General Legislation, Veterans Affairs and Gaming; Regulated Industries.

Biography: Builder. Born: December, 1948. Education: St. Johns University (B.A., economics); wife: Susan J. Butler, two children.

Elected: 1986, 1988, 1990.



Representative District 19B
Loren G. Jennings
(Democratic-Farmer-Labor)

Home: Box 27, Rush City 55069, (612)358-4063.

Capitol: 349 State Office Bldg., St. Paul 55155,
(612)296-0518.

Committees: Appropriations; Environment and Natural Resources; Housing; Regulated Industries.

Biography: Business owner. Born June, 1951. Education: Pine City VoTech; former member: Rush City Council, Chisago County Commissioner; single.

Elected: 1984, 1986, 1988, 1990.



Senator District 20
David J. Frederickson
(Democratic-Farmer-Labor)

Home: R.R. 1, Box 102, Murdock 56271, (612)875-3531.
Capitol: 306 State Capitol, St. Paul 55155, (612)296-5640.

Committees: Agriculture and Rural Development; Education; Governmental Operations; Taxes and Tax Laws.

Biography: Farmer. Born: March 2, 1944. Education: St. Cloud State University, (B.S., Education); Special Concerns: agriculture, education, tax issues; wife: Kay, two daughters.

Elected: 1986, 1990.



Representative District 20A
Doug Peterson
(Democratic-Farmer-Labor)

Home: Rt. 3, Box 90, Madison 56256-9452, (612)769-2453.
Capitol: 523 State Office Bldg., St. Paul 55155, (612)296-4228.

Committees: Agriculture; Environment and Natural Resources; Governmental Operations; Local Government and Metropolitan Affairs.

Biography: Teacher/farmer. Born October 15, 1948, Lac qui Parle County. Education: Augustana College, Sioux Falls, SD (B.S., art, graduate work); wife: Elly Hastad Peterson, two children.

Elected: 1990.



Representative District 20B
Ray Welker
(Independent-Republican)

Home: 130 Buckeye Dr., Montevideo 56265-2083, (612)269-8288.

Capitol: 291 State Office Bldg., St. Paul 55155, (612)296-5066.

Committees: Appropriations; Judiciary; Labor-Management Relations.

Biography: Businessman. Education: Mankato State University (B.S. mathematics); member: St. Paul's Lutheran Church, Kiwanis, Chamber of Commerce, Farm Bureau and Ducks Unlimited; wife: Karen, three children.

Elected: 1978, 1980, 1982, 1990.



Senator District 21
John J. Bernhagen
(Independent-Republican)

Home: R.R. 1, Box 122, Hutchinson 55350, (612)587-6508.
Capitol: 113 State Office Bldg., St. Paul 55155,
(612)296-4131.

Assistant Minority Leader

Committees: Economic Development and Housing; Environment and Natural Resources; Local Government; Rules and Administration; Taxes and Tax Laws.

Biography: Executive Director, Hutchinson Community Development Corporation. Born March 19, 1934. Education: University of Minnesota School of Agriculture; Metro State University (B.A.); Mankato State University (M.S.); Minnesota House of Representatives (1969-1972); wife: Letty, three children

Elected: 1972, 1976, 1980, 1982, 1986, 1990.



Representative District 21A
Steve Dille
(Independent-Republican)

Home: R.R. 2, Dassel 55325, (612)398-6545.
Capitol: 227 State Office Bldg., St. Paul 55155,
(612)296-4344.

Committees: Agriculture; Education; Environmental and Natural Resources; Labor-Management Relations.

Biography: Farmer/veterinarian. Born March 16, 1945. Education: University of Minnesota (B.S., 1967; D.V.M., 1969); Vietnam (3 1/2 years); faculty, University of Minnesota (2 years), former township supervisor and county commissioner; wife: Pamela, four children.

Elected: 1986, 1988, 1990.



Representative District 21B
Roger Cooper
(Democratic-Farmer-Labor)

Home: 260 S. 6th. St., Bird Island 55310 (612)365-3097.
Capitol: 545 State Office Bldg., St. Paul 55155,
(612)296-4346.

Committees: Agriculture; Economic Development; Governmental Operations; Health and Human Services.

Biography: Public school teacher. Born 1944. Education: Rockford College (B.A.), Mankato State University; Bird Island City Council, Region 6E Development Commission; member: Lions, MEA, NEA, Ducks Unlimited, Pheasants Forever; wife: Margie.

Elected: 1986, 1988, 1990.



Senator District 22
Betty Adkins
(Democratic-Farmer-Labor)

Home: 1655 Kadler Ave., N. E., St. Michael 55376,
(612)497-2693.
Capitol: G-29 State Capitol, St. Paul 55155, (612)296-5981.

Committees: Chair, Local Government; Commerce; Employment; Health and Human Services; Rules and Administration.

Biography: Homemaker/deputy township clerk. Born: June 4, 1934. Education: Attended University of Minnesota, North Hennepin Community College; deputy clerk, Otsego Township; vice-chair, Wright County Board of Adjustment; chair, Wright County DFL (9 years); husband: Wallace, six children.

Elected: 1982, 1986, 1990.




Representative District 22A
Bob McEachern
(Democratic-Farmer-Labor)

Home: R.R. 2, Box 459 Maple Lake, 55358, (612)963-5838.
Capitol: 343 State Office Bldg., St. Paul 55155,
(612)296-4237.

Committees: Chair, Education; Commerce; General Legislation, Veterans Affairs and Gaming; Ways and Means.

Biography: Legislator/teacher/businessman. Born March 9, 1927, St. Paul. Education: University of North Dakota (industrial arts), University of Minnesota, St. Cloud State College; U.S. Navy (WWII, Korean War); mayor of St. Michael (6 years); Permanent School Fund Advisory Committee; Joint House/Senate Library Subcommittee; wife: Dorothy, six children.

Elected: 1972, 1974, 1976, 1978, 1980, 1982, 1984, 1986, 1988, 1990.



Representative District 22B
Tony Onnen
(Independent-Republican)

Home: R.R. 2, Box 211, Cokato 55321, (612)286-5472.
Capitol: 277 State Office Bldg., St. Paul 55155,
(612)296-1534.

Committees: Financial Institutions and Insurance; Health and Human Services; Judiciary; Taxes.

Biography: Insurance sales. Born: July, 1938. Education: University of Nebraska (B.S., B.A.); former hospital administrator; wife: JoAnn, five children.

Elected: September 27, 1977, 1978, 1980, 1982, 1984, 1986, 1988, 1990.



Senator District 23
Dennis R. Frederickson
 (Independent-Republican)


Home: 4 Sunrise Dr., New Ulm 56073, (507)359-9482.

Capitol: 143 State Office Bldg., St. Paul 55155,
 (612)296-8138.

Committees: Agriculture and Rural Development; Environment and Natural Resources; Finance; Gaming Regulation; Governmental Operations.

Biography: Farmer. Born July 27, 1939, Redwood County. Education: Morgan High School, University of Minnesota (B.S., agricultural economics); pilot, U.S. Navy; commissioner, Redwood County; wife: Marjorie, three children.

Elected: 1980, 1982, 1986, 1990.



Representative District 23A
Terry M. Dempsey
 (Independent-Republican)

Home: 309 S. Minnesota, New Ulm 56073, (507)354-5435.

Capitol: 267 State Office Bldg., St. Paul 55155,
 (612)296-9303.

Minority Leader

Committees: Rules and Legislative Administration; Taxes; Ways and Means.

Biography: Attorney. Born: February, 1932. Education: College of St. Thomas (B.S.), University of California, Hastings School of Law (J.D.); public defender, Fifth Judicial District (2 years); city attorney, New Ulm (10 years); wife: Janet, one child.

Elected: 1978, 1980, 1982, 1984, 1986, 1988, 1990.



Representative District 23B
Don Ostrom
 (Democratic-Farmer-Labor)

Home: 405 N. 4th, St. Peter 56082, (507)931-5486.

Capitol: 401 State Office Bldg., St. Paul 55155,
 (612)296-7065.

Committees: General Legislation, Veterans Affairs and Gaming; Health and Human Services; Taxes; Transportation.

Biography: Teacher, Gustavus Adolphus College. Education: St. Olaf College (B.A.), Washington University (M.A., Ph.D.); member: St. Peter School Board, 1983-1988, Rotary, Chamber of Commerce; wife: Florence, children: Erik, Becca, Kate.

Elected: 1988, 1990.



Senator District 24
John C. Hottinger
(Democratic-Farmer-Labor)

Home: Rt. 1, Box 229A, Mankato 56001, (507)388-4838.
Capitol: G-29 State Capitol., St. Paul 55155, (612)296-6153.

Committees: Commerce; Education; Health and Human Services; Local Government.

Biography: Attorney. Born: September 18, 1945. Education: College of St. Thomas (B.S.), Georgetown University (J.D.); wife: Mimi, three children.

Elected: 1990.



Representative District 24A
John Dorn
(Democratic-Farmer-Labor)

Home: 1021 Orchard Rd., Mankato 56001, (507)388-3649.
Capitol: 533 State Office Bldg., St. Paul 55155, (612)296-3248.

Committees: Appropriations; Energy; Health and Human Services; Local Government and Metropolitan Affairs.

Biography: Teacher, Independent School District 77 (Mankato). Born: December, 1943. Education: Loyola High School, St. John's University (B.A.), University of Wisconsin (M.A.); wife: Kathleen, three children.

Elected: 1986, 1988, 1990.



Representative District 24B
Marcel "Sal" Frederick
(Independent-Republican)

Home: Rt. 6, Box 25, Mankato 56001, (507)388-2251.
Capitol: 303 State Office Bldg., St. Paul 55155, (612)296-5513.

Committees: Agriculture; Appropriations; Economic Development; General Legislation, Veterans Affairs and Gaming.

Biography: Business consultant. Founder and retired president, Happy Chef Restaurants; member: Lake Crystal C of C, Mankato Rehabilitation Center, MN Ass'n for Crime Victims, Ducks Unlimited, MSUSA "Deans List", American Legion, VFW, Atomic Vets, Catholic Order of Foresters, NRA, AARP; wife: Rose, six children.

Elected: 1984, 1986, 1988, 1990.



Senator District 25
Thomas M. Neuville
 (Independent-Republican)

Home: 5119 Ebel Way, Northfield 55057, (507)645-9058.
Capitol: 123 State Capitol, St. Paul 55155, (612)296-1279.

Committees: Economic Development and Housing; Education; Judiciary; Local Government.

Biography: Attorney. Born January 31, 1950. Education: Michigan Tech. University (B.S., chemical engineering), William Mitchell College of Law (JD); wife: Marilynn, five children.

Elected: 1990.



Representative District 25A
Robert E. Vanasek
 (Democratic-Farmer-Labor)

Home: 706 Highland Dr., New Prague 56071, (612)758-4757.
Capitol: 463 State Office Bldg., St. Paul 55155, (612)296-4229.

Speaker of the House

Committees: Chair, Ways and Means; Rules and Legislative Administration; Taxes.

Biography: Legislator. Born April, 1949. Education: John F. Kennedy School of Government/Harvard University (M.P.A.); University of Minnesota (B.A., political science); New Prague Volunteer Fire Department; U.S. Jaycees Outstanding Young American (1979, 1984); wife: Mary, three children.

Elected: 1972, 1974, 1976, 1978, 1980, 1982, 1984, 1986, 1988, 1990.



Representative District 25B
Peter G. Rodosovich
 (Democratic-Farmer-Labor)

Home: 614 S.E. 1st St., Faribault 55021, (507)334-9161.
Capitol: 445 State Office Bldg., St. Paul 55155, (612)296-8237.

Assistant Majority Leader

Committees: Chair, Redistricting; Appropriations; Energy; Financial Institutions and Insurance; Rules and Legislative Administration.

Biography: Executive Director, Minnesota YMCA-Youth in Government. Born: November 21, 1959. Education: Bethlehem Academy High School, University of Minnesota (B.A., political science/history); Outstanding Young American, Who's Who; member: Immaculate Conception Parish, Jaycees, Knights of Columbus, Sunrise Exchange; National Planning Committee for the YMCA Youth Conference on National and International Affairs.

Elected: 1982, 1984, 1986, 1988, 1990



Senator District 26
Lyle G. Mehrkens
(Independent-Republican)

Home: 1505 Woodland Dr., Red Wing 55066, (612)388-5682.
Capitol: 127 State Office Bldg., St. Paul 55155,
(612)296-8075.

Committees: Commerce; Education; Finance; Transportation.

Biography: Farmer/realtor. Born: November 7, 1937. Education: University of Minnesota School of Agriculture; Minnesota House of Representatives (1979-82); wife: Karen, two children.

Elected: 1982, 1986, 1990.



Representative District 26A
Steven Sviggum
(Independent-Republican)

Home: R.R. 3, Box 21, Kenyon 55946, (507)789-6706.
Capitol: 237 State Office Bldg., St. Paul 55155,
(612)296-2273.

Committees: General Legislation, Veterans Affairs and Gaming; Health and Human Services; Labor-Management Relations; Taxes.

Biography: Farmer/educator. St. Olaf College (B.A. mathematics, 1973); Sunday school teacher; member of: Lions Club, Riverview Manor board, Institute Rehabilitation Center board, Goodhue County Historical Society board; wife: Debra, three children.

Elected: 1978, 1980, 1982, 1984, 1986, 1988, 1990.



Representative District 26B
Bob Waltman
(Independent-Republican)

Home: P.O. Box N, Elgin 55932, (507)876-2457.
Capitol: 289 State Office Bldg., St. Paul 55155,
(612)296-9236.

Committees: Education; Environment and Natural Resources; General Legislation, Veterans Affairs and Gaming; Transportation.

Biography: Legislator/businessman. Born: August, 1933. U.S. Air Force (1951-56); past board member, Associated Grocers and Minnesota Food Retailers Assn.; Supermarket Research Council; member: Lions, American Legion, Trinity Lutheran; wife: Jeri, three children, seven grandchildren.

Elected: 1982, 1984, 1986, 1988, 1990.



Senator District 27
Gary DeCramer
 (Democratic-Farmer-Labor)

Home: Box 38, Ghent 56239, (507)428-3578.
Capitol: 309 State Capitol, St. Paul 55155, (612)296-6820.

Committees: Chair, Transportation; Education; Finance; Governmental Operations; Redistricting; Rules and Administration.

Biography: Legislator/college teacher. Born September 13, 1944, Ghent. Education: Crosier Seminary, Onamia, College of St. Thomas (B.A.), University of Oklahoma (M.A.); instructor: University of Oklahoma, Southwest State University, Gannon College; wife: Estelle Brouwer, children: Leila (22), Katie (1).

Elected: 1982, 1986, 1990.




Representative District 27A
Jim Girard
 (Independent-Republican)

Home: R.R. 1, Box 111, Lynd 56157, (507)532-6829.
Capitol: 213 State Office Bldg., St. Paul 55155, (612)296-5374.

Committees: Agriculture; Commerce; Energy; Financial Institutions and Insurance; Labor-Management Relations; Taxes.

Biography: Farmer. Born: June, 1953. Education: Marshall High School, South Dakota State University, (B.S., 1975; M.S., 1977, animal science); President Marshall Jaycees 1982-83; Board of Directors, Minnesota Pork Producers Assn., 1983-1989. Member Chamber of Commerce, Farm Bureau, Pheasants Forever, Ducks Unlimited; Single, two children.

Elected: 1988, 1990.



Representative District 27B
Andy Steensma
 (Democratic-Farmer-Labor)

Home: R.R. 1, Box 46, Luverne 56156, (507)283-2581.
Capitol: 471 State Office Bldg., St. Paul 55155, (612)296-4336.

Committees: Agriculture; Appropriations; Health and Human Services; Transportation.

Biography: Farmer. Born August 29, 1942; wife: Elaine, four children.

Elected: 1986, 1988, 1990.



Senator District 28
Jim Vickerman
(Democratic-Farmer-Labor)

Home: R.R. 2, Box 135, Tracy 56175, (507)629-4878.
Capitol: 122 State Capitol, St. Paul 55155, (612)296-5650.

Committees: Agriculture and Rural Development; Finance; Health and Human Services; Transportation; Veterans and General Legislation.

Biography: Farmer/former Murray county commissioner; soil and water conservation supervisor; board: Murray County Hospital; member: Redwood and Cottonwood Control Assn., United Methodist Church; wife: Wava, six children.

Elected: 1986, 1990.



Representative District 28A
Ted Winter
(Democratic-Farmer-Labor)

Home: R.R. 2, Box 23, Fulda 56131, (507)425-2664.
Capitol: 411 State Office Bldg., St. Paul 55155, (612)296-5505.

Committees: Agriculture; Economic Development; Environment and Natural Resources; Financial Institutions and Insurance; Taxes.

Biography: Farmer. Born: November, 1949. Education: Worthington Community College (A.A., 1970); member: Nobles County Pork Producers, St. Gabriel's Catholic Church; wife: Marge, four children.

Elected: 1986, 1988, 1990.



Representative District 28B
Katy Olson
(Democratic-Farmer-Labor)

Home: R.R. 2, Box 115, Sherburn 56171, (507)639-9771.
Capitol: 549 State Office Bldg., St. Paul 55155, (612)296-5373.

Committees: Agriculture; Economic Development; Education; Energy.

Biography: Farmer. Education: Luther College, Mankato State University; husband: Robert R. Olson, five children.

Elected: 1986, 1988, 1990.



Senator District 29
Tracy L. Beckman
(Democratic-Farmer-Labor)

Home: Box 37, Bricelyn 56014, (507)653-4426.
Capitol: G-24 State Capitol, St. Paul 55155, (612)296-5713.

Committees: Chair, Joint Claims Division/ Finance ; Agriculture and Rural Development; Economic Development and Housing; Education.

Biography: Consultant. Born: January 7, 1945. Education: Health PE (BS); primary legislative concerns: education, agriculture and rural economy; wife: Janel, five children.

Elected: 1986, 1990.



Representative District 29A
Gene Hugoson
(Independent-Republican)

Home: R.R. 2, Box 218, Granada 56039, (507)773-4432.
Capitol: 221 State Office Bldg., St. Paul 55155, (612)296-3240.

Assistant Minority Leader

Committees: Agriculture; Economic Development; Redistricting; Rules and Legislative Administration; Taxes.

Biography: Farmer. Born: September, 1945. Education: East Chain High School, Augsburg College (B.A.), Mankato State University; U.S. Army (Vietnam Veteran); member: East Chain Evangelical Free Church, American Legion, VFW; wife: Patricia, one child.

Elected: 1986, 1988, 1990.



Representative District 29B
Henry J. Kalis
(Democratic-Farmer-Labor)

Home: R.R. 1, Box 55, Walters 56092, (507)294-3147.
Capitol: 543 State Office Bldg., St. Paul 55155, (612)296-4240.

Committees: Chair, Transportation; Agriculture; Appropriations; Health and Human Services.

Biography: Farmer. Born: March, 1937. Wife: Violet, four children.

Elected: 1974, 1976, 1978, 1980, 1982, 1984, 1986, 1988, 1990



Senator District 30
Dick Day
(Independent-Republican)

Home: 914 Van Buren, Owatonna 55060, (507)451-0292.

Capitol: 105 State Office Bldg., St. Paul 55155,
(612)296-9457.

Committees: Agriculture and Rural Development; Commerce; Health and Human Services; Local Government.

Biography: Printing Sales. Born March 9, 1937. Education: Winona State University (B.A., Political Science, Business Administration); wife: Janet, four children.

Elected: 1990.



Representative District 30A
Dean P. Hartle
(Independent-Republican)

Home: R.R. 4, Box 14, Owatonna 55060, (507)451-3191.

Capitol: 255 State Office Bldg., St. Paul 55155,
(612)296-5368.

Committees: Education; Energy; Financial Institutions and Insurance; Regulated Industries.

Biography: Business/farm owner. Born July 19, 1931, Owatonna. Education: Owatonna High School, Hamline University (B.S.), University of Minnesota; wife: Marsha, six children.

Elected: 1984, 1986, 1988, 1990.



Representative District 30B
Richard H. Anderson
(Independent-Republican)

Home: 1229 Clear Lake Dr., Waseca 56093-2790,
(507)835-2321.

Capitol: 239 State Office Bldg., St. Paul 55155,
(612)296-8635.

Committees: Agriculture; Economic Development; Education; Energy; Housing.

Biography: Retired. Born: July 21, 1926. Education: University of Minnesota (B.S., agricultural education; M.S., Agronomy); wife: Jean, three children.

Elected: 1990.



Senator District 31
Pat Piper
(Democratic-Farmer-Labor)

Home: 301D 4th Ave. N.E., Austin 55912, (507)433-8824.
Capitol: G-9 State Capitol, St. Paul 55155, (612)296-9248.

Committees: Chair, Health Care Access Division/Health and Human Services; Elections and Ethics; Employment; Energy and Public Utilities; Finance.

Biography: Religious education director/consultant. Born: July 16, 1934. Education: College of St. Teresa (B.A.); Catholic University of America (M.A.); member: community and educational boards; Legislative Commission on Economic Status of Women; Minnesota House of Representatives 1983-1987.

Elected: 1986, 1990.



Representative District 31A
Bob Haukoos
(Independent-Republican)

Home: 1502 S. Broadway, Albert Lea 56007, (507)373-9087.
Capitol: 279 State Office Bldg., St. Paul 55155, (612)296-8216.

Committees: Appropriations; Financial Institutions and Insurance; Redistricting; Regulated Industries.

Biography: Legislator. Education: High school; wife: Grace, two children.

Elected: 1978, 1980, 1982, 1984, 1986, 1988, 1990.



Representative District 31B
Leo J. Reding
(Democratic-Farmer-Labor)

Home: 709 12th Ave. N.W., Austin 55912, (507)437-3846.
Capitol: 537 State Office Bldg., St. Paul 55155, (612)296-4193.

Committees: Chair, Governmental Operations; Environment and Natural Resources; Ethics; Financial Institutions and Insurance; Regulated Industries.

Biography: Retired. Born: June, 1924. Education: St. Thomas College; past mayor, 1st ward alderman; member: Cedar Valley Conservation Club, Izaak Walton League, Knights of Columbus; wife: Marion five children.

Elected: 1974, 1976, 1978, 1980, 1986, 1988, 1990.



Senator District 32
Duane Benson
(Independent-Republican)

Home: R.R. 2, Lanesboro 55949, (507)467-3450.

Capitol: 147 State Office Bldg., St. Paul 55155,
(612)296-3903.

Minority Leader

Committees: Health and Human Services; Redistricting;
Rules and Administration; Taxes and Tax Laws.

Biography: Farmer. Education: Hamline University (B.A.,
with honors, 1967); Legislative Coordinating Commission;
Legislative Audit Commission; wife: Melissa, two children.

Elected: 1980, 1982, 1986, 1990.



Representative District 32A
Donald L. Frerichs
(Independent-Republican)

Home: 2233 Brook Lane S.W., Rochester 55902,
(507)285-9624.

Capitol: 389 State Office Bldg., St. Paul 55155,
(612)296-4378.

Committees: Appropriations; Economic Development; Finan-
cial Institutions and Insurance; Ways and Means.

Biography: President, Bio-Conversion Inc., consultant in
business development and management systems. Education:
(B.A., business administration), Mankato State University; wife:
Dianne, three children.

Elected: July 15, 1981, 1982, 1984, 1986, 1988, 1990.



Representative District 32B
Gregory Davids
(Independent-Republican)

Home: Box 32, Preston 55965, (507)765-2790.

Capitol: 331 State Office Bldg., St. Paul 55155,
(612)296-9278.

Committees: Agriculture; Governmental Operations; Hous-
ing; Transportation.

Biography: President of insurance agency. Former teacher.

Elected: February 12, 1991.



Senator District 33
Nancy Brataas
(Independent-Republican)

Home: 839 10 1/2 St. S. W., Rochester 55902, (507)288-4020.
Capitol: 139 State Office Bldg., St. Paul 55155,
(612)296-4848.

Committees: Commerce; Employment; Finance; Health and Human Services; Rules and Administration.

Biography: President, Nancy Brataas Assoc., Inc. Born January 19, 1928. Education: University of Minnesota (art history major); special legislative concerns: education, jobs, taxes; husband: Mark G. (Jerry), two adult children.

Elected: February 1, 1975, 1976, 1980, 1982, 1986, 1990.



Representative District 33A
Gil Gutknecht
(Independent-Republican)

Home: 3421 16th Ave. N.W., Rochester 55901,
(507)282-4889.

Capitol: 309 State Office Bldg., St. Paul 55155,
(612)296-9249.

Committees: Energy; General Legislation, Veterans Affairs and Gaming; Health and Human Services; Taxes.

Biography: Auctioneer/sales representative. Born: March, 1951. Education: University of Northern Iowa (B.A. in business, 1973); wife: Mary, three children.

Elected: 1982, 1984, 1986, 1988, 1990.



Representative District 33B
Dave Bishop
(Independent-Republican)

Home: 1185 Plummer Cir., Rochester 55902, (507)288-7733.

Capitol: 357 State Office Bldg., St. Paul 55155,
(612)296-0573.

Committees: Appropriations; Commerce; Ethics; Judiciary; Ways and Means.

Biography: Attorney/legislator. Born: March, 1929. Education: Hamilton College (B.A.), Cornell U Law School (J.D.); wife: Bea, five children.

Elected: 1982, 1984, 1986, 1988, 1990.



Senator District 34
Steven Morse
(Democratic-Farmer-Labor)

Home: 410 River St., Dakota 55925, (507)643-6226.
Capitol: G-24 State Capitol, St. Paul 55155, (612)296-5649.

Committees: Chair, Environment and Natural Resources Division/Finance; Agriculture and Rural Development; Education; Environment and Natural Resources; Governmental Operations.

Biography: Apple grower/processor. Born April 22, 1957. Education: University of Wisconsin LaCrosse, University of Minnesota, University of Michigan; director, Minnesota Apple Growers; school board member, Winona district (1983-86).

Elected: 1986, 1990.



Representative District 34A
Virgil J. Johnson
(Independent-Republican)

Home: R.R. 2, Box 88, Caledonia 55921, (507)896-3858.
Capitol: 207 State Office Bldg., St. Paul 55155, (612)296-1069.

Committees: Appropriations; Environmental and Natural Resources; Local Government and Metropolitan Affairs.

Biography: Farmer. Born: April, 1932. Member: Caledonia Chamber of Commerce, VFW, Caledonia Rod and Gun Club, Caledonia Lodge, Scottish Rite; president, Assn. of Minnesota Counties (1977-78); commissioner, Houston County (1965-83).

Elected: 1982, 1984, 1986, 1988, 1990.



Representative District 34B
Gene Pelowski, Jr.
(Democratic-Farmer-Labor)

Home: 257 Wilson, Winona 55987, (507)454-3282.
Capitol: 531 State Office Bldg., St. Paul 55155, (612)296-8637.

Committees: Appropriations; General Legislation, Veterans Affairs and Gaming; Health and Human Services; Regulated Industries.

Biography: Educator/golf professional. Born: February, 1952. Education: Winona State University; 1987 Minnesota State University Student Association legislator of the year; advisor, Jaycee model legislature; MEA, Outstanding Service Award (1984); wife: Deborah, two children.

Elected: 1986, 1988, 1990.



Senator District 35
Earl W. Renneke
 (Independent-Republican)

Home: R.R. 2, Box 45, LeSueur 56058, (612)237-2613.
Capitol: 117 State Office Bldg., St. Paul 55155,
 (612)296-4125.

Committees: Agriculture and Rural Development; Finance;
 Governmental Operations; Rules and Administration; Veterans
 and General Legislation.

Biography: Farmer. Born March 10, 1928. Education: U of
 M. Member: Minnesota Commission on Minnesota Re-
 sources, Legislative Commission on Pensions and Retirement;
 wife: Marjorie, three children.

Elected: March 25, 1969, 1970, 1972, 1976, 1980, 1982,
 1986, 1990.



Representative District 35A
Gary Schafer
 (Independent-Republican)

Home: Box 51, Gibbon 55335, (507)834-6474.
Capitol: 217 State Office Bldg., St. Paul 55155,
 (612)296-8634.

Committees: Education; Environment and Natural Resources;
 Transportation.

Biography: Farmer. Born: August, 1938. Education: gradu-
 ate, Buffalo Lake High School; U.S. Army 82nd Airborne;
 member, Rod and Gun Club, Lions Clubs; Sunday school
 teacher, lay leader, Zion United Methodist Church; Minnesota
 State Chairman, American Legislative Exchange Council; wife:
 Judith, four children.

Elected: 1980, 1982, 1984, 1986, 1988, 1990.



Representative District 35B
Larry D. Bodahl
 (Democratic-Farmer-Labor)

Home: 125 W. Lake St., Waconia 55387-1013, (612)422-5063.
Capitol: 423 State Office Bldg., St. Paul 55155,
 (612)296-8872.

Committees: Economic Development; Energy; Housing;
 Taxes.

Biography: Consultant. Born September 5, 1947. Education:
 Mankato State University (B.S., geography, 1974), Normandale
 Community College (A.A., humanities, 1972); Returned Peace
 Corps Volunteer; member: World Future Society, Faith Evan-
 gelical Lutheran Church; wife: Jane, three children.

Elected: 1990.



Senator District 36
Terry D. Johnston
(Independent-Republican)

Home: 3960 140th St., Prior Lake 55372, (612)445-5340.
Capitol: 135 State Office Bldg., St. Paul 55155,
(612)296-4123.

Committees: Education; Metropolitan Affairs; Transportation; Veterans and General Legislation.

Biography: Insurance agent. Born May 27, 1947. Education: University of North Dakota; husband: Don, three children.

Elected: 1990.



Representative District 36A
Becky Kelso
(Democratic-Farmer-Labor)

Home: 60 S. Shannon Dr., Shakopee 55379, (612)445-6658.
Capitol: 415 State Office Bldg., St. Paul 55155,
(612)296-1072.

Committees: Education; Health and Human Services; Redistricting; Transportation.

Biography: Legislator. Born: August, 1948. Education: University of Minnesota (B.A., communications); Shakopee School board, (1980-1986); board of directors, Southern Valley Alliance for Battered Women; husband: Michael, two children.

Elected: 1986, 1988, 1990.



Representative District 36B
Bill Macklin
(Independent-Republican)

Assistant Minority Leader

Home: 23021 Woodland Rd., Lakeville 55044,
(612)469-3384.
Capitol: 307 State Office Bldg., St. Paul 55155,
(612)296-6926.

Committees: Health and Human Services; Judiciary; Taxes.

Biography: Attorney. Born: December, 1945. Education: University of Minnesota, (B.A.), William Mitchell College of Law, (J.D.); past president, Lakeville Chamber of Commerce and Lions Club; member, Lakeville Chemical Dependency Advisory Committee; wife: Paige, three children.

Elected: 1988, 1990.



Senator District 37
Patricia Pariseau
 (Independent-Republican)

Home: 25660 Biscayne Ave., Farmington 55024,
 (612)463-8496.
Capitol: 109 State Office Building, St. Paul 55155,
 (612)296-5252.

Assistant Minority Leader

Committees: Environment and Natural Resources; Governmental Operations; Metropolitan Affairs; Taxes and Tax Laws; Veterans and General Legislation.

Biography: Farm wife/legislator. Born 1936 in St. Paul. Education: Johnson High School, Ravenswood Hospital School of Nursing, Chicago; former Farmington school board trustee and clerk; VFW Auxiliary; American Legion Auxiliary; Ducks Unlimited; Chamber of Commerce; Minnesota Waterfowl Association; Southern Dakota County Sportsmen's Club; husband: Kenneth; six children.

Elected: November 8, 1988, 1990.



Representative District 37A
Eileen Tompkins
 (Independent-Republican)

Home: 14217 Genesee Ave., Apple Valley 55124,
 (612)431-2343.
Capitol: 231 State Office Bldg., St. Paul 55155,
 (612)296-5506.

Committees: Appropriations; Health and Human Services; Local Government and Metropolitan Affairs.

Biography: Legislator/homemaker. Education: Inver Hills Community College; University of Minnesota; St. Thomas College; husband, Patrick M., nine children.

Elected: 1984, 1986, 1988, 1990.



Representative District 37B
Dennis D. Ozment
 (Independent-Republican)

Home: 3275 145th St. E., Rosemount 55068; (612)423-1331.
Capitol: 287 State Office Bldg., St. Paul 55155,
 (612)296-4306.

Committees: Education; Environment and Natural Resources; Regulated Industries.

Biography: Captain, Minneapolis Fire Department. Born May, 1945. Board member, Community Action Council; member, Firefighters Local 82; AFL/CIO; Lions; American Legion; Sportsman Club; Chamber of Commerce; Legislative Commission on Waste Management; Veteran U.S. Marine Corps. Wife: Gayle, two adult children.

Elected: 1984, 1986, 1988, 1990.



Senator District 38
Chuck Halberg
(Independent-Republican)

Home: 2707 Woods Tr. N., Burnsville 55337, (612)435-2000.
Capitol: 133 State Office Bldg., St. Paul 55155,
(612)296-4120.

Committees: Elections and Ethics; Employment; Health and Human Services; Taxes and Tax Laws.

Biography: Attorney. Born: November 20, 1942. Education: William Mitchell Law School (J.D.). Wife Lois J., three children.

Elected: 1990.



Representative District 38A
Connie Morrison
(Independent-Republican)

Home: 909 W. 155th St., Burnsville 55337, (612)435-7647.
Capitol: 387 State Office Bldg., St. Paul 55155,
(612)296-4212.

Committees: Appropriations; Housing; Local Government and Metropolitan Affairs; Transportation.

Biography: Realtor. 1976: Burnsville City Council, 2 terms. 1982: Mayor of Burnsville, 2 terms; vice president, Minneapolis United Way; president, Burnsville Area Chemical Awareness Committee; Commission on the Economic Status of Women; State Compensation Council; husband: George, four children.

Elected: 1986, 1988, 1990.



Representative District 38B
Arthur W. Seaberg
(Independent-Republican)

Home: 2117 Vienna Ln., Eagan 55122, (612)681-1381.
Capitol: 393 State Office Bldg., St. Paul 55155,
(612)296-3533.

Assistant Minority Leader

Committees: Appropriations; Judiciary; Transportation; Ways and Means.

Biography: Attorney. Born December, 1936. Education: William Mitchell College of Law (J.D.); wife: Joanne; three children.

Elected: 1982, 1984, 1986, 1988, 1990.



Senator District 39
James P. Metzen
(Democratic-Farmer-Labor)

Home: 312 Deerwood Ct., So. St. Paul 55075, (612)451-0174.
Capitol: 303 State Capitol, St. Paul 55155, (612)296-4370.

Committees: Chair, Commerce; Economic Development and Housing, Finance; Gaming Regulations; Rules and Administration.

Biography: Banker. Born October 26, 1943; Education: University of Minnesota; Minnesota House of Representatives (1975-1987); special concerns: finance, education, employment, taxes, economic development; wife: Sandie, two children.

Elected: 1986, 1990.



Representative District 39A
Thomas W. Pugh
(Democratic-Farmer-Labor)

Home: 980 Terrace Lane, South St. Paul 55075, (612)455-5016.

Capitol: 501 State Office Bldg., St. Paul 55155, (612)296-6828.

Committees: Appropriations; Environment and Natural Resources; Financial Institutions and Insurance; Judiciary.

Biography: Attorney with the firm of Thuet, Pugh and Rogosheske located in South St. Paul; wife: Susan Pugh, two children.

Elected: 1988, 1990.



Representative District 39B
Bob Milbert
(Democratic-Farmer-Labor)

Home: 308 Deerwood Ct., So. St. Paul 55075, (612)451-6188.

Capitol: 579 State Office Bldg., St. Paul 55155, (612)296-4192.

Committees: Commerce; General Legislation, Veterans Affairs and Gaming; Judiciary; Taxes.

Biography: Businessman. Born: June, 1949. Education: Dartmouth College (A.B., geography); CAB, 1971; South St. Paul City Council (1975-86); wife: Vicky, three children.

Elected: 1986, 1988, 1990.



Senator District 40
Phil Riveness
(Democratic-Farmer-Labor)

Home: 2209 E. Old Shakopee Rd., Bloomington 55425,
(612)854-3049.
Capitol: 309 State Capitol, St. Paul 55155, (612)297-8062.

Majority Whip

Committees: Environment and Natural Resources; Governmental Operations; Taxes and Tax Laws; Transportation.

Biography: Health care administrator. Born December 14, 1947. Education: U of M (B.A.); House of Representatives, (1983-89); wife: Gail, three children.

Elected: 1990.



Representative District 40A
Edwina Garcia
(Democratic-Farmer-Labor)

Home: 6732 18th Ave. S., Richfield 55423-2738,
(612)861-6140.
Capitol: 539 State Office Bldg., St. Paul 55155,
(612)296-5375.

Committees: Education; Local Government and Metropolitan Affairs; Redistricting; Transportation.

Biography: Counselor. Born: December 8, 1944. Education: University of Minnesota (B.A., political science); husband: Joe, one child: Jill Bella.

Elected: 1990.



Representative District 40B
Joyce Henry
(Independent-Republican)

Home: 105 W. 92nd. St., Bloomington 55420, (612)881-5779.
Capitol: 323 State Office Bldg., St. Paul 55155,
(612)296-7158.

Committees: Education; General Legislation, Veterans Affairs and Gaming; Health and Human Services; Transportation.

Biography: Homemaker. Education: Northwestern College, Roseville (B.A., cum laude,); elementary music teacher, 7 years; husband: Roger Henry, two children.

Elected: 1988, 1990.



Senator District 41
William V. Belanger, Jr.
(Independent-Republican)

Home: 10716 Beard Ave. S., Bloomington 55431,
(612)881-4119.

Capitol: 107 State Office Bldg., St. Paul 55155,
(612)296-5975.

Committees: Commerce; Governmental Operations; Judiciary; Rules and Administration; Taxes and Tax Laws.

Biography: Honeywell retiree. Born October 18, 1928. Education: DeLaSalle High School, College of St. Thomas; U.S. Army (1946-47, 1950-51); city council, Bloomington (12 years); commissioner, Bloomington Housing and Redevelopment Authority (9 years); wife: Lois, seven children.

Elected: 1980, 1982, 1986, 1990.



Representative District 41A
Paul C. Hufnagle
(Independent-Republican)

Home: 10424 Morris Circle, Bloomington 55437-2801,
(612)831-7939.

Capitol: 229 State Office Bldg., St. Paul 55155,
(612)296-7803.

Committees: Energy; Governmental Operations; Housing; Local Government and Metropolitan Affairs.

Biography: Banker. Born: January 18, 1936. Education: De La Salle High School, University of Minnesota (B.A., economics); member: Knights of Columbus, Izaak Walton League, Bloomington Rotary; wife: Phillis, children: Paul, Mary, Tim, Anne, Susan, two grandchildren.

Elected: 1990.



Representative District 41B
Kathleen Blatz
(Independent-Republican)

Home: 11040 Glen Wilding Ln., Bloomington 55420,
(612)884-8679.

Capitol: 281 State Office Bldg., St. Paul 55155,
(612)296-4218.

Committees: Environment and Natural Resources; Judiciary; Rules and Legislative Administration; Taxes.

Biography: Attorney. Born: July, 1954. Education: University of Notre Dame (B.A., summa cum laude, Phi Beta Kappa), University of Minnesota (M.S.W., J.D., cum laude). Children's Defense Fund; board member: University YMCA, Bloomington Heart and Health Program, Children's Trust Fund for Prevention of Child Abuse; husband: Tom Berkelman, two children.

Elected: 1978, 1980, 1982, 1984, 1986, 1988, 1990.



Senator District 42
Donald A. Storm
(Independent-Republican)

Home: 5109 Grove St., Edina 55436, (612)920-0801.
Capitol: 125 State Office Bldg., St. Paul 55155,
(612)296-6238.

Assistant Minority Leader

Committees: Economic Development and Housing; Energy and Public Utilities; Finance; Health and Human Services; Redistricting; Rules and Administration.

Biography: Partner in NACON-International Trade and Development. Education: Lakeland College (B.A.), United Theological Seminary (B.D.); special legislative concerns: economy, employment, education, human services, criminal justice; wife: Diane, five children.

Elected: 1982, 1986, 1990.



Representative District 42A
Sidney Pauly
(Independent-Republican)

Home: 17450 W. 78th St., Eden Prairie 55346, (612)937-2584.
Capitol: 273 State Office Bldg., St. Paul 55155,
(612)296-7449.

Committees: Economic Development; Environment and Natural Resources; Ethics; Taxes; Transportation.

Biography: Homemaker. Born: July, 1933. Education: University of Minnesota (B.S., natural science education); Eden Prairie city council, (1973-1980); Rotary; husband: Roger Pauly, four children, three grandchildren.

Elected: 1982, 1984, 1986, 1988, 1990.



Representative District 42B
Ron Erhardt
(Independent-Republican)

Home: 4214 Sunnyside Rd., Edina 55424-1114,
(612)927-9437.
Capitol: 241 State Office Bldg., St. Paul 55155,
(612)296-4363.

Committees: Commerce; Economic Development; Energy; Governmental Operations.

Biography: Financial planner; University of Minnesota, (B.A. Psychology; B.B.A., general business). University of Minnesota; wife: Jacquelyn.

Elected: 1990.



Senator District 43
Gen Olson
(Independent-Republican)

Home: 6750 County Rd. 110 W., Mound 55364,
(612)472-3306.

Capitol: 125 State Office Bldg., St. Paul 55155,
(612)296-1282.

Committees: Education; Energy and Public Utilities; Environment and Natural Resources; Taxes and Tax Laws; Transportation.

Biography: Legislator. Born May 20, 1938. Education: University of Minnesota (B.S.Ed., with distinction; home economics, 1959; Ed. D., 1990); Minnetrista Park and Recreation Commission, Planning and Zoning Commission, City Council 1979-80; mayor, Minnetrista (1981-82); board member: Senior Community Services, Ridgeview Foundation, District 287 Foundation.

Elected: 1982, 1986, 1990.



Representative District 43A
Steve Smith
(Independent-Republican)

Home: 2710 Clare Ln., Mound 55364, (612)472-7664.

Capitol: 353 State Office Bldg., St. Paul 55155,
(612)296-9188.

Committees: Governmental Operations; Judiciary; Local Government and Metropolitan Affairs.

Biography: Attorney. Education: University of Minnesota (B.A., political science), Oklahoma City University School of Law (J.D.); wife: Cindi, one child.

Elected: 1990.



Representative District 43B
Jerry Knickerbocker
(Independent-Republican)

Home: 15606 Highland Dr., Minnetonka 55345,
(612)934-4183.

Capitol: 283 State Office Bldg., St. Paul 55155,
(612)296-4315.

Committees: Financial Institutions and Housing; General Legislation, Veterans Affairs and Gaming; Governmental Operations; Redistricting; Rules and Legislative Administration.

Biography: Securities representative. Born in Cloquet. Education: Cloquet High School, University of Minnesota (B.A., business administration and economics); Hopkins Planning and Zoning Commission; Hopkins Development Steering Committee; management committee, National Conference of State Legislators; wife: Becky, three children.

Elected: 1972, 1974, 1976, 1978, 1980, 1982, 1984, 1986, 1988, 1990.



Senator District 44
Ted A. Mondale
(Democratic-Farmer-Labor)

Home: 5032 W. 28th St., St. Louis Park 55416,
(612)920-7329.

Capitol: 325 State Capitol, St. Paul 55155, (612)297-8065.

Committees: Education; Employment; Environment and Natural Resources; Metropolitan Affairs.

Biography: Attorney. Born: October 12, 1957. Education: University of Minnesota (B.A.), William Mitchell College of Law (J.D.); wife: Pam, one son: Louis Frederick.

Elected: 1990.



Representative District 44A
Sally Olsen
(Independent-Republican)

Home: 3307 Decatur Ln., St. Louis Park 55426,
(612)933-1433.

Capitol: 261 State Office Bldg., St. Paul 55155,
(612)296-3964.

Assistant Minority Leader

Committees: Redistricting; Regulated Industries; Rules and Legislative Administration; Taxes.

Biography: Attorney, arbitrator. Education: Metro State University (B.A.), Hamline University (J.D.); St. Louis Park school board member (9 years); member, Izaak Walton League, Hopkins Rotary Club, past president, League of Women Voters, St. Louis Park; officer, League of Women Voters of Minnesota; Legislative Coordinating Commission; husband: Vern, three children.

Elected: 1978, 1980, 1982, 1984, 1986, 1988, 1990.



Representative District 44B
Gloria Segal
(Democratic-Farmer-Labor)

Home: 2221 S. Hill Ln., St. Louis Park 55416, (612)926-5146.

Capitol: 417 State Office Bldg., St. Paul 55155,
(612)296-9889.

Committees: Chair, Economic Development; Appropriations; Financial Institutions and Insurance; Health and Human Services; Housing.

Biography: Legislator. Education: Metropolitan State University (B.A., business); Harvard University, small business management; member: Twin/West Chamber of Commerce, Harvard Business School Club; board of directors, American Jewish Committee; member State Mental Health Council; advisory committee, Metro State University; husband Martin, four children.

Elected: 1982, 1984, 1986, 1988, 1990.



Senator District 45
Judy Traub
(Democratic-Farmer-Labor)

Home: 3605 Oakton Ridge, Minnetonka 55343,
(612)939-0199.
Capitol: 235 State Capitol, St. Paul 55155, (612)297-8064.

Committees: Economic Development and Housing; Education; Health and Human Services; Local Government.

Biography: Community Volunteer. Born June 2, 1940. Education: Brandeis University (B.A.); husband: Fred, two children.

Elected: 1990.



Representative District 45A
Ron Abrams
(Independent-Republican)

Home: 2211 Austrian Pine Ln., Minnetonka 55343,
(612)546-5356.
Capitol: 209 State Office Bldg., St. Paul 55155,
(612)296-9934.

Committees: Financial Institutions and Insurance; General Legislation, Veterans Affairs and Gaming; Redistricting; Taxes.

Biography: Attorney. Born April 27, 1952. Education: University of Minnesota (B.A., summa cum laude, interdepartmental, 1974); Phi Beta Kappa; Harvard (J.D., 1977); wife: Joanne, two children.

Elected: 1988, 1990.



Representative District 45B
Peggy Leppik
(Independent-Republican)

Home: 7500 Western Ave., Golden Valley 55427-4849,
(612)546-3328.
Capitol: 225 State Office Bldg., St. Paul 55155,
(612)296-7026.

Committees: Economic Development; Education; Health and Human Services.

Biography: Homemaker. Born: June, 1943. Education: Smith College (B.A., sociology), University of Pennsylvania; member: League of Women Voters, Optimists and Minnesota Opera, Nature Conservancy; husband: Ilo, three children.

Elected: 1990.



Senator District 46
Ember D. Reichgott
(Democratic-Farmer-Labor)

Home: 7701 48th Ave. N., New Hope 55428, (612)535-5065.
Capitol: 301 State Capitol, St. Paul 55155, (612)296-2889.

Majority Whip

Committees: Chair, Property Taxes and Local Government Aids Division/Taxes and Tax Laws; Education; Judiciary; Energy and Public Utilities; Redistricting.

Biography: Corporate attorney. Born: August 22, 1953. Education: St. Olaf College (B.A. summa cum laude, 1974), Duke University School of Law (J.D., 1977), MBA student, University of St. Thomas; Ten Outstanding Young Minnesotans (1984); board of directors, United Way of Minneapolis; Greater Minneapolis Red Cross; Vice President, Corporate Counsel Association, Minnesota Bar Association.

Elected: 1982, 1986, 1990.



Representative District 46A
Ann H. Rest
(Democratic-Farmer-Labor)

Home: 7611 36th Ave. N., New Hope 55427, (612)545-8057.
Capitol: 439 State Office Bldg., St. Paul 55155, (612)296-4176.

Committees: Judiciary; Redistricting; Rules and Legislative Administration; Taxes.

Biography: CPA. Born April 24, 1942. Education: Northwestern University (B.A.), University of Chicago (M.A.), Harvard University (M.A.T.), University of Minnesota (M.B.T.); former humanities teacher.

Elected: 1984, 1986, 1988, 1990.



Representative District 46B
Lyndon R. Carlson
(Democratic-Farmer-Labor)

Home: 8216 35th Ave. N., Crystal 55427, (612)541-0525.
Capitol: 379 State Office Bldg., St. Paul 55155, (612)296-4255.

Committees: Chair, Education Division/Appropriations; Economic Development; Financial Institutions and Insurance; Rules and Legislative Administration; Ways and Means.

Biography: Teacher. Born April 18, 1940, Minneapolis. Education: Mankato State University (B.S., 1964), graduate work at Mankato State University, St. Thomas College; member: Minneapolis Federation of Teachers, AFL-CIO; wife: Carole, three children.

Elected: 1972, 1974, 1976, 1978, 1980, 1982, 1984, 1986, 1988, 1990.



Senator District 47
William P. Luther
 (Democratic-Farmer-Labor)

Home: 6809 Shingle Creek Dr., Brooklyn Park 55445, (612)560-7188.
Capitol: 205 State Capitol, St. Paul 55155, (612)296-8869.

Assistant Majority Leader

Committees: Commerce; Elections and Ethics; Finance; Judiciary; Redistricting; Rules and Administration.

Biography: Attorney. Born June 27, 1945, Fergus Falls. Education: Fergus Falls High School (1963), University of Minnesota (B.S., 1967; law degree, 1970); clerk, U.S. Court of Appeals; Minnesota House of Representatives (1975-76); wife: Darlene, two children.

Elected: 1976, 1980, 1982, 1986, 1990.



Representative District 47A
Linda Scheid
 (Democratic-Farmer-Labor)

Home: 6625 81st Ave. N., Brooklyn Park 55445, (612)561-5872.
Capitol: 583 State Office Bldg., St. Paul 55155, (612)296-3751.

Committees: Chair, Elections Division/General Legislation, Veterans Affairs and Gaming; Education; Taxes.

Biography: Born June 16, 1942, Minneapolis. Education: Coe College, Cedar Rapids, Iowa, William Mitchell College of Law (J.D.); Peace Corps, Asmara, Ethiopia; League of Women Voters, Jaycees; Ten Outstanding Young Minnesotans (1978); two sons.

Elected: 1976, 1982, 1984, 1986, 1988, 1990.



Representative District 47B
Phil Carruthers
 (Democratic-Farmer-Labor)

Home: 6931 N. Willow Ln., Brooklyn Center 55430, (612)560-5515.
Capitol: 575 State Office Bldg., St. Paul 55155, (612)296-3709.

Committees: Financial Institutions and Insurance; Judiciary; Local Government and Metropolitan Affairs; Taxes.

Biography: Attorney/prosecutor. Born December 8, 1953. Education: University of Minnesota (B.A., 1975; J.D., 1979); member, Metropolitan Council (1983-86); member: Brooklyn Center Chamber of Commerce, St. Alphonsus Church; wife: Holly Slocum, one child.

Elected: 1986, 1988, 1990.



Senator District 48
Patrick D. McGowan
(Independent-Republican)

Home: 12231 69th Ave. N., Maple Grove 55369,
(612)425-8758.
Capitol: 129 State Office Building, St. Paul 55155,
(612)296-2159.

Assistant Minority Leader/Whip

Committees: Elections and Ethics; Finance; Gaming Regulation; Judiciary.

Biography: Sergeant, Minneapolis Police Department. Born, March 3, 1951. Education: B.S. (cum laude), University of Minnesota and Mankato State University; special legislative concerns: criminal law, education, environment, taxes; wife, Ellen Aspenson.

Elected: December 20, 1988, 1990.



Representative District 48A
Warren E. Limmer
(Independent-Republican)

Home: 12057 N. 62nd. Pl., Maple Grove 55369,
(612)559-1774.
Capitol: 301 State Office Bldg., St. Paul 55155,
(612)296-5502.

Committees: Appropriations; Judiciary; Redistricting.

Biography: Real estate broker. Born January 24, 1955. Education: North Hennepin Community College, St. Cloud State University; former member, Hennepin County Corrections Advisory Commission; member of Chamber of Commerce; wife, Lori.

Elected: 1988, 1990.



Representative District 48B
William H. (Bill) Schreiber
(Independent-Republican)

Home: 10001 Zane Ave. N., Brooklyn Park 55443,
(612)424-8081.
Capitol: 247 State Office Bldg., St. Paul 55155,
(612)296-4128.

Committees: Housing; Local and Metropolitan Affairs; Regulated Industries; Taxes; Ways and Means.

Biography: Local businessman/farmer; Born November 13, 1941. Education: Osseo Public Schools, St. Cloud State University; former councilman, Brooklyn Park (5 years); one of Minnesota's Ten Outstanding Young Men (1974); Minority Leader (1986, 1988); wife: Carol, two children.

Elected: 1972, 1974, 1978, 1980, 1982, 1984, 1986, 1988, 1990.



Senator District 49
Gene Merriam
(Democratic-Farmer-Labor)

Home: 10451 Avocet St., Coon Rapids 55433, (612)757-6926.
Capitol: 122 State Capitol, St. Paul 55155, (612)296-4154.

Committees: Chair, Finance; Environment and Natural Resources; Judiciary; Rules and Administration.

Biography: C.P.A. Born November 1, 1944, Minneapolis. Education: Benilde High School, University of Minnesota (B.S.); wife: Maureen, three children.

Elected: November 5, 1974, 1976, 1980, 1982, 1986, 1990.



Representative District 49A
Charlie Weaver
(Independent-Republican)

Home: 7251 River Shore Ln., Champlin 55316, (612)421-3592.

Capitol: 243 State Office Bldg., St. Paul 55155, (612)296-1729.

Committees: Education; Environment and Natural Resources; Local Government and Metropolitan Affairs.

Biography: Attorney. Born September 14, 1957. Education: Anoka High School, University of Oregon (B.A., Phi Beta Kappa) University of Minnesota (J.D., cum laude); member: Citizens League, Legal Advice Clinic, Anoka Rotary, Anoka Area Chamber of Commerce; wife: Julie.

Elected: 1988, 1990.



Representative District 49B
Joel Jacobs
(Democratic-Farmer-Labor)

Home: 2608 116th Ln. N.W., Coon Rapids 55433, (612)755-5740.

Capitol: 485 State Office Bldg., St. Paul 55155, (612)296-4231.

Committees: Chair, Regulated Industries; Financial Institutions and Housing; Rules and Legislative Administration; Taxes.

Biography: Business instructor. Education: Moorhead State University, St. Cloud State University; served on Coon Rapids city council; member: Lions, Coon Rapids Charter Commission, Assn. for Retarded Citizens, MCCL; wife: Carol, six children.

Elected: 1972, 1974, 1976, 1978, 1980, 1982, 1984, 1986, 1988, 1990.



Senator District 50
Gregory Dahl
(Democratic-Farmer-Labor)

Home: 2161 153rd Ave. N. E., Ham Lake 55304,
(612)434-6260.

Capitol: 235 State Capitol, St. Paul 55155, (612)296-5003.

Committees: Chair, Education; Environment and Natural Resources; Finance; Rules and Administration; Veterans and General Legislation.

Biography: Attorney. Born March 25, 1952. Education: St. Olaf (B.A., summa cum laude), Stanford Law School (J.D.); special legislative concerns: education, environment and consumer issues; member: Legislative Commission on Minnesota Resources, Legislative Commission on Waste Management; wife: Stacia.

Elected: 1980, 1982, 1986, 1990.



Representative District 50A
Teresa Lynch
(Independent-Republican)

Home: 4681 161st Ln. N.W., Andover 55304, (612)421-3522.
Capitol: 313 State Office Bldg., St. Paul 55155,
(612)296-5369.

Committees: Appropriations; Financial Institutions and Insurance; Health and Human Services.

Biography: Sign language interpreter. Education: Bakersfield College, St. Paul TI; member: Anoka County Chamber of Commerce, North Suburban Consumer Advocates for the Handicapped, Inc., Community Trans Interagency Committees; husband: David, four children.

Elected: 1988, 1990.




Representative District 50B
Phil Heir
(Independent-Republican)

Home: 806 131st. Ave. N. E., Blaine 55424, (612)757-6031.
Capitol: 329 State Office Bldg., St. Paul 55155,
(612)296-2439.

Committees: Education; Energy; Housing; Regulated Industries.

Biography: Senior systems analyst, Department of Natural Resources. Education: Macalester College, (1956-61); U.S. Army (1961-64); wife: Linda Rey, three daughters and one son.

Elected: February 5, 1991.



Senator District 51
Don Frank
(Democratic-Farmer-Labor)

Home: 517 Manor Dr. N.E., Spring Lake Park 55432, (612)786-4853.

Capitol: 225 State Capitol, St. Paul 55155, (612)296-2877.

Committees: Chair, Metropolitan Affairs; Employment; Rules and Administration; Taxes and Tax Laws; Transportation.

Biography: Businessman. Born September 28, 1937. Education: University of Minnesota; special legislative concerns: finance, utilities, taxes, education, highway safety; wife: Frances, four children.

Elected: 1980, 1982, 1986, 1990.



Representative District 51A
Alice M. Johnson
(Democratic-Farmer-Labor)

Home: 801 Ballantyne Ln. N. E., Spring Lake Park 55432, (612)786-2025.

Capitol: 515 State Office Bldg., St. Paul 55155, (612)296-5510.

Assistant Majority Leader

Committees: Education; Labor-Management Relations; Rules and Legislative Administration; Transportation.

Biography: Legislator. Born: April 1, 1941, Foley. Education: Minneapolis Community College, Concordia College, St. Paul; four children, three grandchildren.

Elected: 1986, 1988, 1990.



Representative District 51B
Wayne Simoneau
(Democratic-Farmer-Labor)

Home: 465 N.E. 57th Pl., Fridley 55432, (612)571-5268.

Capitol: 365 State Office Bldg., St. Paul 55155, (612) 296-4331.

Committees: Chair, Appropriations; Redistricting; Rules and Legislative Administration; Ways and Means.

Biography: Consultant. Education: graduate, Dunwoody Industrial Institute. Advisor, University of Minnesota School of Industrial Relations, Anoka County Economic Development Partnership, automotive advisory board, Hennepin County AVTI; wife: Jane, six children, three grandchildren.

Elected: 1974, 1976, 1978, 1980, 1982, 1984, 1986, 1988, 1990.



Senator District 52
Steven G. Novak
(Democratic-Farmer-Labor)

Home: 747 Redwood Ln., New Brighton 55112,
(612)636-7564.

Capitol: 321 State Capitol, St. Paul 55155, (612)296-4334.

Committees: Chair, Energy and Public Utilities; Environment and Natural Resources; Rules and Administration; Taxes and Tax Laws; Transportation.

Biography: Legislator/communications coordinator, Minnesota Museum of Art. Born May 26, 1949. Education: B.A., Political Science, Hamline University, UMD; awards: Ten Outstanding Young Minnesotans; wife: Julie, two children.

Elected: 1982, 1986, 1990.



Representative District 52A
Linda Runbeck
(Independent-Republican)

Home: 48 E. Golden Lake Rd., Circle Pines, 55014,
(612)784-8822.

Capitol: 251 State Office Bldg., St. Paul 55155,
(612)296-4226.

Committees: Education; Environment and Natural Resources; Housing; Transportation.

Biography: Advertising executive. Born 1946, Minneapolis. Education: Minnehaha Academy, Bethel College (B.A., sociology/social work, 1968); Former city councilwoman, Circle Pines (1983-87); husband: Rich, daughter, Britta.

Elected: February 4, 1989, 1990.



Representative District 52B
Richard M. Pellow
(Independent-Republican)

Home: 1471 18th St. N. W., New Brighton 55112,
(612)633-7052.

Capitol: 215 State Office Bldg., St. Paul 55155,
(612)296-0141.

Committees: Commerce; Economic Development; Education; Transportation.

Biography: Businessman. Born July, 1931. Education: Edison High School, Minneapolis Vocational School; member: St. John's Catholic Church, New Brighton Lions, Rotary, Eagles, Chamber of Commerce and local civic organizations; wife, Jean, five children.

Elected: 1988, 1990.



Senator District 53
Fritz Knaak
 (Independent-Republican)

Home: 5967 Hobe Ln., White Bear Lake 55110,
 (612)429-5636.

Capitol: 149 State Office Bldg., St. Paul 55155,
 (612)296-1253.

Committees: Education; Judiciary; Metropolitan Affairs; Redistricting; Rules and Administration.

Biography: Attorney. Born January 2, 1953, Rochester. Education: White Bear Lake Senior High, (with honors, 1971) St. John's University (B.A., summa cum laude, 1975), University of Florence, Florence, Italy, University for Foreigners, Perugia, Italy, University of Minnesota Law School (J.D., 1978); wife: Jane, two children.

Elected: 1982, 1986, 1990.



Representative District 53A
Philip B. Krinkie
 (Independent-Republican)

Home: 1045 Lake Beach Dr., Shoreview 55126,
 (612)481-8355.

Capitol: 211 State Office Bldg., St. Paul 55155,
 (612)296-2907.

Committees: Energy; Governmental Operations; Labor-Management Relations; Local Government and Metropolitan Affairs.

Biography: Businessman. Born: February, 1950. Education: Coe College (B.A., urban studies). Wife: Mary.

Elected: 1990.



Representative District 53B
Brad Stanius
 (Independent-Republican)

Home: 4160 Myrle Ave., White Bear Lake 55110,
 (612)426-2914.

Capitol: 259 State Office Bldg., St. Paul 55155,
 (612)296-5363.

Committees: Appropriations; Financial Institutions and Insurance; Regulated Industries; Ways and Means.

Biography: Pharmacist/business consultant/outdoor writer. Born: 1946. Education: White Bear High School, University of Minnesota School of Pharmacy; city council (2 years), mayor (6 years); member: Lions, Optimists, Legislative Audit Commission, IGFA, Chamber of Commerce. Wife: Randa, five children.

Elected: 1984, 1986, 1988, 1990.



Senator District 54
Jerome M. Hughes
(Democratic-Farmer-Labor)

Home: 1978 Payne Ave., Maplewood 55117, (612)771-1551.
Capitol: 328 State Capitol, St. Paul 55155, (612)296-4183.

President of the Senate

Committees: Chair, Elections and Ethics; Education; Governmental Operations; Rules and Administration; Taxes and Tax Laws.

Biography: Education and public policy consultant and graduate faculty member. Education: College of St. Thomas (B.A.), University of Minnesota (M.A.), Wayne State University (doctorate); wife: Audrey, six children.

Elected: 1966, 1970, 1972, 1976, 1980, 1982, 1986, 1990.



Representative District 54A
Don Valento
(Independent-Republican)

Home: 636 LaBore Rd., Little Canada 55117, (612)484-0460.
Capitol: 359 State Office Bldg., St. Paul 55155, (612)296-7153.

Committees: Housing; Local Government and Metropolitan Affairs; Rules and Legislative Administration; Taxes; Transportation.

Biography: Retired civil engineer. Born 1933. Education: White Bear High School, College of St. Thomas; University of Minnesota (B.S., civil engineering, 1960); USMC (1952-55); councilman, mayor, Little Canada; wife: Jan, seven children.

Elected: 1978, 1980, 1982, 1984, 1986, 1988, 1990.



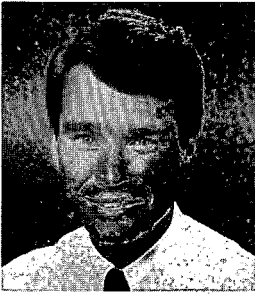
Representative District 54B
Dennis R. Newinski
(Independent-Republican)

Home: 2198 Maplevue Ave., Maplewood 55109-2527, (612)777-4469.
Capitol: 223 State Office Bldg., St. Paul 55155, (612)296-1188.

Committees: Commerce; Financial Institutions and Insurance; Governmental Operations.

Biography: Lead machinist. Born: August, 1944. Education: Dunwoody Institute, St. Paul TVI; wife: Sharon, four children.

Elected: 1990.




Senator District 55
Gary W. Laidig
 (Independent-Republican)

Home: 504 S. Greeley St., Stillwater 55082, (612)439-2808.
Capitol: 141 State Office Bldg., St. Paul 55155,
 (612)296-4351.

Committees: Elections and Ethics; Environment and Natural Resources; Finance; Judiciary; Metropolitan Affairs; Rules and Administration.

Biography: Legislator. Born August 15, 1948, York, Pennsylvania. Education: Minnetonka High School, Morningside College, University of Wisconsin-River Falls; USMC; Minnesota House of Representatives (1973-82); wife: Paula, children: Meghan and Sean.

Elected: 1982, 1986, 1990.



Representative District 55A
Doug Swenson
 (Independent-Republican)

Home: 9429 Jewel Ln. Ct. N., Forest Lake 55025,
 (612)464-6465.
Capitol: 321 State Office Bldg., St. Paul 55155,
 (612)296-4124.

Committees: Appropriations; Health and Human Services; Judiciary.

Biography: Attorney. Born: August, 1945. Education: Gustavus Adolphus (B.S., business administration), William Mitchell College of Law; wife: Sandie, one child.

Elected: 1986, 1988, 1990.



Representative District 55B
Harriet A. McPherson
 (Independent-Republican)

Home: 2398 Stagecoach Trail N., Stillwater 55082,
 (612)439-3754.
Capitol: 245 State Office Bldg., St. Paul 55155,
 (612)296-5511.

Committees: Agriculture; Education; Environment and Natural Resources; Labor-Management Relations.

Biography: Farmer/legislator. Education: Winona State University (education major); Minnesota Foundation for Academic Excellence, Minnesota News Council, Legislative Board on Libraries, Lakeview Memorial Hospital Board; husband: John, two children.

Elected: 1984, 1986, 1988, 1990.



Senator District 56
Leonard R. Price
(Democratic-Farmer-Labor)

Home: 6264 Applewood Rd., Woodbury 55125,
(612)735-0397.
Capitol: 111 State Capitol, St. Paul 55155, (612)297-8060.

Committees: Environment and Natural Resources; Gaming Regulation; Metropolitan Affairs; Taxes and Tax Laws.

Biography: Teacher. Born: September 21, 1942. Education: University of Wisconsin-River Falls (B.S., M.S.); Minnesota House of Representatives 1983-91; wife: Stephanie, three children.

Elected: 1990.



Representative District 56A
Jeff Hanson
(Democratic-Farmer-Labor)

Home: 9445 Hillingdon Rd., Woodbury 55125-3438,
(612)731-8631.
Capitol: 429 State Office Bldg., St. Paul 55155,
(612)296-3018.

Committees: Economic Development; Environment and Natural Resources; Governmental Operations; Transportation.

Biography: County public information officer. Born: February, 1958. Education: Moorhead State University (B.A., political science; mass communication); University of Minnesota, Humphrey Institute.

Elected: 1990.



Representative District 56B
Patrick W. Beard
(Democratic-Farmer-Labor)

Home: 8236 Hames Rd. S., Cottage Grove 55016,
(612)459-2096.
Capitol: 565 State Office Bldg., St. Paul 55155,
(612)296-3135.

Committees: Chair, Veterans Affairs Division/General Legislation, Veterans Affairs and Gaming; Commerce; Education; Labor-Management; Regulated Industries.

Biography: Steelworker. Born 1947. Education: University of Minnesota; Joint Armed Forces Counter-Insurgency School; Quadna Mountain Summer Institute; Vietnam veteran; member: VFW, American Legion, United Veterans Council, St. Paul Park-Newport Lions; wife: Sharon, four children.

Elected: 1982, 1984, 1986, 1988, 1990.



Senator District 57
Carl W. Kroening
 (Democratic-Farmer-Labor)

Home: 4329 Webber Pkwy., Minneapolis 55412,
 (612)522-5624.
Capitol: 124B State Capitol, St. Paul 55155, (612)296-4302.

Committees: Chair, State Departments Division/Finance;
 Commerce; Economic Development and Housing; Employ-
 ment.

Biography: Assistant principal, Minneapolis public schools.
 Education: University of Minnesota (B.S., M.A.); chair, DFL
 senate district (1970-74); Minnesota Higher Education Coordin-
 ating Commission (1971-74, president, 1974); Minnesota Edu-
 cation Council (1975-78); Minnesota House of Representatives
 (1975-80); six children.

Elected: 1980, 1982, 1986, 1990.



Representative District 57A
James I. Rice
 (Democratic-Farmer-Labor)

Home: 2220 Vincent Ave. N., Minneapolis 55411,
 (612)529-1983.
Capitol: 381 State Office Bldg., St. Paul 55155,
 (612)296-4262.

Committees: Chair, Economic Development/Appropriations;
 Infrastructure and Regulation Division; Labor-Management
 Relations; Local Government and Metropolitan Affairs; Rules
 and Legislative Administration; Ways and Means.

Biography: Financial writer. Education: DeLaSalle High
 School, University of Minnesota; combat infantryman, (WWII);
 executive secretary to Governor Karl F. Rolvaag (1963-67);
 Hennepin County Park Reserve (1967-71); wife: Jill, eight
 children.

Elected: 1970, 1972, 1974, 1976, 1978, 1980, 1982, 1984, 1986,
 1988, 1990.



Representative District 57B
Richard H. Jefferson
 (Democratic-Farmer-Labor)

Home: 1314 Washburn Ave. N., Minneapolis 55411,
 (612)529-0278.
Capitol: 577 State Office Bldg., St. Paul 55155,
 (612)296-8659.

Committees: Governmental Operations; Health and Human
 Services; Housing; Local Government and Metropolitan Af-
 fairs; Redistricting.

Biography: Retired chemist. Born: January, 1931. Educa-
 tion: Xavier University of New Orleans (B.S.); chair: Housing
 and Redevelopment Authority (1974-81), Community Develop-
 ment Agency (1981-85), Public Housing Authority (1985-86);
 board: Catholic Charities, Phyllis Wheatly Community Center;
 wife: Mary, five children.

Elected: 1986, 1988, 1990.



Senator District 58
Lawrence J. Pogemiller
(Democratic-Farmer-Labor)

Home: 201 University Ave. N.E., Minneapolis 55413,
(612)378-1006.
Capitol: 306 State Capitol, St. Paul 55155, (612)296-7809.

Committees: Chair, Income, Sales, and Economic Development Division/Taxes and Tax Laws; Education; Elections and Ethics; Governmental Operations; Judiciary; Redistricting.

Biography: Systems Project Analyst. Born: September 18, 1951, lifelong resident of Northeast Minneapolis. Education: Harvard University/John F. Kennedy School of Government (Masters in Public Administration, 1988); University of Minnesota (B.S., transportation, engineering, graduate studies, economics); Outstanding Young Man of America (1980); Minnesota House of Representatives (1981-82).

Elected: 1982, 1986, 1990.



Representative District 58A
John J. Sarna
(Democratic-Farmer-Labor)

Home: 2837 Ulysses St. N.E., Minneapolis 55418,
(612)781-2482.
Capitol: 563 State Office Bldg., St. Paul 55155,
(612)296-4219.

Committees: Chair, Commerce; Appropriations; Labor-Management Relations; Local Government and Metropolitan Affairs.

Biography: Labor official. Past state director, UAW; past chair, Fifth District DFL; board: Eastside Neighborhood Services; Minneapolis chair, Senator Humphrey for President (1972); wife: Ann, two children.

Elected: 1972, 1974, 1976, 1978, 1980, 1982, 1984, 1986, 1988, 1990.



Representative District 58B
Phyllis L. Kahn
(Democratic-Farmer-Labor)

Home: 100 Malcolm Ave. S.E., Minneapolis 55414,
(612)378-2591.
Capitol: 369 State Office Bldg., St. Paul 55155,
(612)296-4257.

Committees: Chair, State Government Division/Appropriations; Agriculture; Environment and Natural Resources; Ways and Means.

Biography: Legislator. Born 1937, Brooklyn, N.Y.. Education: Cornell University (B.A., physics), Yale University (Ph.D., biophysics); Harvard University (M.P.A.); Bush Leadership Fellow (1983-85); member: Legislative Commission on Minnesota Resources, various athletic, civic, environmental and political organizations; husband: Donald, two children.

Elected: 1972, 1974, 1976, 1978, 1980, 1982, 1984, 1986, 1988, 1990.



Senator District 59
Allan H. Spear
 (Democratic-Farmer-Labor)

Home: 2429 Colfax Ave. S., Minneapolis 55405,
 (612)377-1735.

Capitol: G-27 State Capitol, St. Paul 55155,
 (612)296-4191.

Committees: Chair, Judiciary; Commerce; Finance; Gaming Regulations; Rules and Administration.

Biography: Associate professor, history, University of Minnesota. Born June 24, 1937, Michigan City, Indiana. Education: Oberlin College (B.A., 1958), Yale University (M.A., 1960; Ph.D. 1965); author, *Black Chicago: The Making of a Negro Ghetto* (published 1967).

Elected: 1972, 1976, 1980, 1982, 1986, 1990.



Representative District 59A
Dee Long
 (Democratic-Farmer-Labor)

Home: 2409 Humboldt Ave. S., Minneapolis 55405,
 (612)374-1876.

Capitol: 459 State Office Bldg., St. Paul 55155,
 (612)296-0171.

Majority Leader

Committees: Chair, Rules and Legislative Administration; Taxes; Ways and Means.

Biography: Born Minneapolis. Education: University of Minnesota (B.A., Ph.D. program); member: Citizens League, Sierra Club, DFL Feminist Caucus, Plymouth Congregational Church, Minnesota Women's Political Caucus, East Isle Residents Assn.; husband: Nicholas Long, two children.

Elected: 1978, 1980, 1982, 1984, 1986, 1988, 1990.



Representative District 59B
Myron W. Orfield
 (Democratic-Farmer-Labor)

Home: 3346 Blaisdell Ave. S., Minneapolis 55408-4428,
 (612)823-6211.

Capitol: 553 State Office Bldg., St. Paul 55155,
 (612)296-9281.

Committees: Environment and Natural Resources; Financial Institutions and Insurance; Governmental Operations; Local Government and Metropolitan Affairs.

Biography: Attorney. Born July 27, 1961. Education: University of Minnesota (B.A., history/political science), University of Chicago (J.D.), graduate student, Princeton University; special assistant attorney general; associate, Faegre and Benson.

Elected: 1990.



Senator District 60
Linda Berglin
(Democratic-Farmer-Labor)

Home: 2309 Clinton Ave. S., Minneapolis 55404,
(612)874-0085.
Capitol: G-10 State Capitol, St. Paul 55155, (612)296-4261.

Committees: Chair, Health and Human Services; Commerce;
Judiciary; Rules and Administration; Taxes and Tax Laws.

Biography: Legislator. Born October 19, 1944. Education:
B.F.A. Minneapolis College of Art and Design; House of
Representatives 1973-1981; Legislative Concerns: health and
welfare, taxes, urban affairs, women's issues, senior citizens,
minorities; daughter, Maria.

Elected: 1980, 1982, 1986, 1990.



Representative District 60A
Karen Clark
(Democratic-Farmer-Labor)

Home: 2633 18th Ave. S., Minneapolis 55407, (612)722-7728.
Capitol: 503 State Office Bldg., St. Paul 55155,
(612)296-0294.

Committees: Chair, Housing; Appropriations; Economic De-
velopment; Financial Institutions and Insurance.

Biography: Legislator/registered nurse. Born July 23, 1945.
Education: College of St. Teresa, (B.S. in Nursing).

Elected: 1980, 1982, 1984, 1986, 1988, 1990.



Representative District 60B
Linda Wejcman
(Democratic-Farmer-Labor)

Home: 3203 5th Ave. S., Minneapolis 55408-3248,
(612)827-6917.
Capitol: 431 State Office Bldg., St. Paul 55155,
(612)296-7152.

Committees: Energy; Governmental Operations; Health and
Human Services; Housing; Judiciary.

Biography: Consultant/volunteer. Born 12/39. Education:
Iowa State University; husband: Jim.

Elected: 1990.



Senator District 61
Carol Flynn
 (Democratic-Farmer-Labor)


Home: 4741 Elliot Ave. S, Minneapolis 55407,
 (612)827-2016.
Capitol: 227 State Capitol, St. Paul 55155, (612)296-4274.

Majority Whip

Committees: Health and Human Services; Metropolitan Affairs; Taxes and Tax Laws; Transportation.

Biography: Legislator. Born: August 7, 1933. Education: University of Minnesota; member: Metropolitan Council (1983-1990), Metropolitan Waste Control Commission (1975-1983); husband: Richard L., two children, two grandchildren.

Elected: February 10, 1990, 1990.



Representative District 61A
Lee Greenfield
 (Democratic-Farmer-Labor)

Home: 2308 32nd Ave. S., Minneapolis 55406,
 (612)724-7549.
Capitol: 375 State Office Bldg., St. Paul 55155;
 (612)296-0173.

Committees: Chair, Human Resources Division/Appropriations; Health and Human Services; Judiciary; Rules and Legislative Administration; Ways and Means.

Biography: Legislator. Born 1941, Brooklyn, N.Y. Education: Purdue University (B.S., physics), University of Minnesota (Ph.D. program); state board, Americans for Democratic Action; member: DFL Feminist Caucus, American Assn. for the Advancement of Science; The Seward Neighborhood Group; wife: Marcia.

Elected: 1978, 1980, 1982, 1984, 1986, 1988, 1990.



Representative District 61B
Wesley J. "Wes" Skoglund
 (Democratic-Farmer-Labor)

Home: 4838 30th Ave. S., Minneapolis 55417, (612)721-1515.
Capitol: 409 State Office Bldg., St. Paul 55155,
 (612)296-4330.

Committees: Chair, Financial Institutions and Insurance; Environment and Natural Resources; Judiciary; Taxes.

Biography: Control Data. Education: Roosevelt High School; University of Minnesota (B.A.); Minnesota National Guard; loaned executive, Urban Coalition; chair, United Way; Who's Who in the Midwest; Capitol Area Architecture Board; Legislative Audit Commission; Conference of Insurance Legislators; N.O.I.S.E.; Children's Home Society; Adoptive Families of America; wife: Linda, two children.

Elected: 1974, 1976, 1980, 1982, 1984, 1986, 1988, 1990.




Senator District 62
Jane B. Ranum
(Democratic-Farmer-Labor)

Home: 5045 Aldrich Ave. S., Minneapolis 55419,
(612)822-5081.
Capitol: 317 State Capitol, St. Paul 55155, (612)297-8061.

Committees: Education; Governmental Operations; Judiciary; Metropolitan Affairs.

Biography: Criminal prosecutor - Asst. Hennepin County Attorney. Born August 21, 1947. Education: Hamline University School of Law (J.D.); husband: Jim, one child.

Elected: 1990.



Representative District 62A
Ken Nelson
(Democratic-Farmer-Labor)

Home: 4201 Garfield Ave. S., Minneapolis 55409,
(612)825-6667.
Capitol: 367 State Office Bldg., St. Paul 55155,
(612)296-4244.

Committees: Chair, Education Finance Division/Education; Rules and Legislative Administration; Ways and Means.

Biography: Legislator/consultant. Born May 22, 1936, Grant County. Education: Augsburg College (B.A., 1961); Northwestern Lutheran Theological Seminary (B.D., 1967); Hubert H. Humphrey Institute of Public Affairs; University in Tirupati, India; U.S. Army (1954-56); wife: Susan.

Elected: 1972, 1974, 1976, 1978, 1980, 1982, 1984, 1986, 1988, 1990.



Representative District 62B
Jean Wagenius
(Democratic-Farmer-Labor)

Home: 4804 11th Ave. S., Minneapolis 55417, (612)822-3347.
Capitol: 517 State Office Bldg., St. Paul 55155,
(612)296-4200.

Committees: Environment and Natural Resources; Judiciary; Taxes; Transportation.

Biography: Education: George Washington University (B.A., 1963), William Mitchell College of Law (J.D., 1983); husband: Dwight, two children.

Elected: 1986, 1988, 1990.



Senator District 63
John Marty
(Democratic-Farmer-Labor)

Home: 2478 Lydia Ave. W., Roseville 55113, (612)633-8934.
Capitol: G-9 State Capitol, St. Paul 55155, (612)296-5645.

Committees: Chair, Criminal Law Division/Judiciary; Elections and Ethics; Energy and Public Utilities; Environment and Natural Resources; Taxes and Tax Laws.

Biography: Writer. Born November 1, 1956; St. Olaf College (B.A., ethics), former legislative research analyst and committee administrator; wife: Connie Jaarsma, two children.

Elected: 1986, 1990.



Representative District 63A
Mary Jo McGuire
(Democratic-Farmer-Labor)

Home: 1529 W. Iowa, Falcon Heights 55108, (612)644-1066.
Capitol: 567 State Office Bldg., St. Paul 55155, (612)296-4342.

Committees: Appropriations; Environment and Natural Resources; Housing; Judiciary.

Biography: Legislator/attorney. Born: July, 1956. Education: College of St. Catherine (B.A., business administration), Hamline University School of Law (JD); single.

Elected: 1988, 1990.



Representative District 63B
Alice Hausman
(Democratic-Farmer-Labor)

Home: 1447 Chelmsford St., St. Paul 55108, (612)646-6220.
Capitol: 349 State Office Bldg., St. Paul 55108, (612)296-3824

Committees: Economic Development; Energy; Environment and Natural Resources; Financial Institutions and Insurance.

Biography: Born: July, 1942. Education: Concordia College, Seward, NE (B.S., education), Concordia College, River Forest, IL (M.A., education); husband Robert, two children.

Elected: November 7, 1989, 1990.



Senator District 64
Richard J. Cohen
(Democratic-Farmer-Labor)

Home: 591 S. Cretin Ave., St. Paul 55116, (612)699-4476.
Capitol: G-27 State Capitol, St. Paul 55155, (612)296-5931.

Committees: Chair, Civil Law Division/Judiciary; Commerce; Elections and Ethics; Finance; Metropolitan Affairs; Redistricting.

Biography: Attorney. Born: December 10, 1949. Education: Highland Park High School, Northwestern University (B.A.), William Mitchell College of Law (J.D.); member: Tyrone Guthrie Theater board; Merriam Park Community Center Board; active in Boy Scouts of America. Minnesota House of Representatives (1977-78; 1983-87).

Elected: 1986, 1990.



Representative District 64A
Kathleen Osborne Vellenga
(Democratic-Farmer-Labor)

Home: 2224 Goodrich, St. Paul 55105, (612)698-0094.
Capitol: 509 State Office Bldg., St. Paul 55155, (612)296-8799.

Committees: Chair, Judiciary; Health and Human Services; Rules and Legislative Administration; Taxes.

Biography: Legislator. Born: August, 1938. Education: Macalester College (B.A., education); member: Board of Health Start; League of Women Voters; husband: James, three children.

Elected: 1980, 1982, 1984, 1986, 1988, 1990.



Representative District 64B
Howard Orenstein
(Democratic-Farmer-Labor)

Home: 1284 Watson, St. Paul 55116, (612)699-4760.
Capitol: 521 State Office Bldg., St. Paul 55155, (612)296-4199.

Committees: Appropriations; Health and Human Services; Judiciary; Local Government and Metropolitan Affairs.

Biography: Attorney. Born: November, 1955. Education: Vanderbilt University (B.A., political science), Northwestern University (J.D.); wife: Barbara Frey, two children.

Elected: 1986, 1988, 1990.



Senator District 65
Sandra L. Pappas
 (Democratic-Farmer-Labor)

Home: 182 Prospect Blvd., St. Paul 55107, (612)227-6032.
Capitol: G-24 State Capitol, St. Paul 55155, (612)296-1802.

Committees: Commerce; Education; Metropolitan Affairs; Transportation.

Biography: Legislator. Born: June 15, 1949. Education: Metropolitan State University (B.A.); House of Representatives, (1985-1991); husband: Neal Gosman, three children.

Elected: 1990.



Representative District 65A
Andy Dawkins
 (Democratic-Farmer-Labor)

Home: 788 Charles, St. Paul 55104, (612)224-6270.
Capitol: 371 State Office Bldg., St. Paul 55155, (612)296-5158.

Committees: Energy; Financial Institutions and Insurance; Housing; Taxes.

Biography: Attorney. Born July, 1950. Education: Hamline University (B.A.), Temple University (J.D.); memberships: Pledge of Resistance, National Lawyers Guild, Ramsey Action Programs; single.

Elected: November 10, 1987; 1988, 1990.



Representative District 65B
Carlos Mariani
 (Democratic-Farmer-Labor)

Home: 232 W. Stevens St., St. Paul 55107-2735, (612)224-6647.
Capitol: 507 State Office Bldg., St. Paul 55155, (612)296-9714.

Committees: Education; Housing; Transportation.

Biography: Social issues program director. Born July, 1957. Education: Macalester College (history major), University of Minnesota (graduate work); wife: Maritza, two children.

Elected: 1990:



Senator District 66
Gene Waldorf
(Democratic-Farmer-Labor)

Home: 1176 Orange Ave. E., St. Paul 55106, (612)771-0919.
Capitol: 317 State Capitol, St. Paul 55155, (612)296-3809.

Committees: Chair, Governmental Operations; Energy and Public Utilities; Finance; Health and Human Services; Rules and Administration.

Biography: Design engineering specialist, 3M Co. Born 1936. Education: University of Minnesota (Institute of Technology, BEE); U.S. Army; Cursillo Movement; Legislative Commission on Pensions and Retirement; Mississippi River Parkway Commission; Minnesota House of Representatives (1977-80); wife: Bernadine, six children.

Elected: 1980, 1982, 1986, 1990.



Representative District 66A
Tom Osthoff
(Democratic-Farmer-Labor)

Home: 766 W. Maryland Ave., St. Paul 55117, (612)489-9596.
Capitol: 591 State Office Bldg., St. Paul 55155, (612)296-4224.

Committees: Chair, General Legislation, Veterans Affairs and Gaming; Appropriations; Redistricting; Regulated Industries.

Biography: Manager, Records Division, Ramsey County. Born: November, 1936. Education: University of Minnesota; U.S. Army Airborne; member: North End Business Club Inc., Muskies Inc., MAFLAS, North End Legion #474, North End Improvement Club.

Elected: 1974, 1976, 1978, 1980, 1982, 1984, 1986, 1988, 1990.



Representative District 66B
Rich O'Connor
(Democratic-Farmer-Labor)

Home: 763 E. Hoyt Ave., St. Paul 55106, (612)776-3285.
Capitol: 593 State Office Bldg., St. Paul 55155, (612)296-7807.

Committees: Chair, Government Structures Division/Governmental Operations; Commerce; Housing; Regulated Industries.

Biography: Self employed. Born: January, 1953. Education: University of Notre Dame (government and international relations, economics, 1975); former project assistant, St. Paul Planning and Economic Development Dept.; wife: Cindy, one child.

Elected: 1980, 1982, 1984, 1986, 1988, 1990.



Senator District 67
Randy C. Kelly
(Democratic-Farmer-Labor)

Home: 1630 David, St. Paul 55119, (612)772-1114.
Capitol: G-27 State Capitol, St. Paul 55155, (612)296-5285.

Committees: Economic Development and Housing; Judiciary; Metropolitan Affairs; Taxes and Tax Laws.

Biography: Legislator. Born: August 2, 1950. Education: University of Minnesota (B.A., U.S. History); chair, Ramsey County Delegation; wife: Kathy, two children.

Elected: 1990.



Representative District 67A
Jim Farrell
(Democratic-Farmer-Labor)


Home: 1065 Kingsford St., St. Paul 55106-2927, (612)771-1357.

Capitol: 407 State Office Bldg., St. Paul 55155, (612)296-4277.

Committees: Commerce; Financial Institutions and Insurance; Governmental Operations; Labor-Management Relations.

Biography: Attorney. Born: March, 1960. Education: University of Minnesota (B.S., economics), William Mitchell College of Law (J.D.).

Elected: 1990.



Representative District 67B
Steve Trimble
(Democratic-Farmer-Labor)

Home: 77 Maria Ave., St. Paul 55106, (612)774-2096.

Capitol: 491 State Office Bldg., St. Paul 55155, (612)296-4201.

Assistant Majority Leader

Committees: Appropriations; Economic Development; Energy; Environment and Natural Resources; Rules and Legislative Administration.

Biography: Legislator/teacher. Born: December 21, 1942, Emporia, KS. Education: Southern Methodist University, University of Chicago; wife: Tracey Baker, two children.

Elected: 1986, 1988, 1990.

ENACTMENT OF LEGISLATION

A bill for an act is an idea for a new law or an idea to change or abolish an existing law. Ideas follow ten steps on their way to becoming Minnesota laws:

- 1. The idea:** Anyone can propose an idea for a bill -- an individual, a consumer group, corporation, professional association, a government unit, the governor -- but most frequently ideas come from members of the legislature.
- 2. The chief author:** Each bill must have a legislator to introduce it. The chief author's name appears on the bill with the bill's file number as identification while it moves through the legislative process.
- 3. Other authors:** The chief author of a bill, under legislative rules, may select other authors, but no more than a total of five in the house and five in the senate. These authors' names also appear on the bill.
- 4. The revisor of statutes:** The revisor puts the idea into the proper legal form as a bill for introduction into the house of representatives or the senate, usually both. The revisor also updates Minnesota Statutes after the legislative session to include all new laws.
- 5. Introduction:** When introduced in the house a bill receives a house file number (H.F. 2312, for example); in the senate, a senate file number (S.F. 503, for example). These numbers indicate the bill's chronological order of introduction in each body.
- 6. Committee consideration:** Next the bill has its first reading (the Minnesota constitution requires three readings for all bills -- on three separate days), and the presiding officer of the house or senate refers it to an appropriate standing committee.

All committee meetings are open to the public. A committee may:

- recommend passage of a bill in its original form.
- recommend passage after amendment by the committee.
- make no recommendation, in which case a bill may die when the session ends.
- refer a bill to another committee (one requiring funds to the appropriation or finance committee, for example).

After acting on a bill, the committee sends a report to the house or senate, stating its actions and recommendations.

7. General orders: After adoption of the committee report in the house and senate, the bill has its second reading and goes onto "general orders of the day". Acting as a committee of the whole legislators discuss bills on general orders. They may debate the issues, adopt amendments, present arguments on the bills, and they may vote to recommend:

- that a bill "do pass".
- that a bill not pass.
- postponement.
- further committee action.

8. The calendar: The calendar is a list of bills the committee of the whole recommends to pass. At this point a bill has its third reading. Amendments to the bill must have the unanimous consent of the entire body and legislators vote on it for the final time.

By committee recommendation, bills of a noncontroversial nature can by-pass general orders and go directly onto a "consent calendar", usually passing without debate.

Every bill requires a majority vote of the full membership of the house and senate to pass. Voice votes may be used in house and senate votes until the bill is being voted on in final passage. That final vote and vote on any amendments are roll call or recorded votes.

9. Conference committee: When the house and the senate both pass the same version of a bill, that bill goes to the governor for his approval or disapproval. If the house and senate do not agree, a conference committee, including members of both houses, meets to reach an agreement. If both bodies then pass the bill in compromise form, it goes to the governor.

10. The governor: When a bill arrives, the governor may:

- sign it and the bill becomes law.
- veto it (return it with a "veto message" stating objections) to the body where it originated.
- pocket veto the bill (after final adjournment of the legislature).

- exercise the right to line veto portions of the appropriations bills.

If the governor does not sign or veto a bill within three days after receiving it, while the legislature is in session, the bill becomes a law.

LEGISLATIVE COMMITTEES

STANDING COMMITTEES OF THE SENATE

Agriculture and Rural Development

Davis, chair (D)	Bertram (D)	Frederickson, D.R. (R)	Renneke (R)
Beckman, vice-chair (D)	Day (R)	Larson (R)	Sams (D)
Berg (D)	Frederickson, D.J. (D)	Morse (D)	Vickerman (D)

Commerce

Solon, chair (D)	Berglin (D)	Hottinger (D)	Mehrkens (R)
Pappas, vice-chair (D)	Brataas (R)	Kroening (D)	Metzen (D)
Adkins (D)	Cohen (D)	Larson (R)	Samuelson (D)
Belanger (R)	Day (R)	Luther (D)	Spear (D)

Economic Development and Housing

Metzen, chair (D)	Bernhagen (R)	Kelly (D)	Sams (D)
Johnson, J.B., vice-chair (D)	Davis (D)	Kroening (D)	Storm (R)
Beckman (D)	Gustafson (R)	Neuville (R)	Traub (D)

Education

Dahl, chair (D)	Frederickson, D.J. (D)	Larson (R)	Pappas (D)
Traub, vice-chair (D)	Hottinger (D)	Mehrkens (R)	Pogemiller (D)
Beckman (D)	Hughes (D)	Mondale (D)	Ranum (D)
Benson, J. (R)	Johnson (R)	Morse (D)	Reichgott (D)
DeCramer (D)	Knaak (R)	Neuville (R)	Stumpf (D)
Dicklich (D)	Langseth (D)	Olson (R)	

Education Funding Division: Dicklich, chair; Dahl; DeCramer; Frederickson, D.J.; Hughes; Knaak; Langseth; Larson; Mehrkens; Olson; Pappas; Pogemiller; Reichgott; Stumpf.

Elections and Ethics

Hughes, chair (D)	Johnson, D.E. (R)	Marty (D)	Piper (D)
Luther, vice-chair (D)	Johnson, D.J. (D)	McGowan (R)	Pogemiller (D)
Cohen (D)	Laidig (R)	Moe (D)	Samuelson (D)
Halberg (R)			

Employment

Chmielewski, chair (D)	Brataas (R)	Halberg (R)	Piper (D)
Mondale, vice-chair (D)	Frank (D)	Kroening (D)	Solon (D)
Adkins (D)	Gustafson (R)		

Energy and Public Utilities

Novak, chair (D)	Dicklich (D)	Marty (D)	Reichgott (D)
Finn, vice-chair (D)	Gustafson (R)	Olson (R)	Storm (R)
Benson, J. (R)	Johnson, D.J. (D)	Piper (D)	Waldorf (D)

Environment and Natural Resources

Lessard, chair (D)	Dahl (D)	Marty (D)	Olson (R)
Price, vice-chair (D)	Finn (D)	Merriam (D)	Pariseau (R)
Benson, J. (R)	Frederickson, D.R. (R)	Mondale (D)	Riveness (D)
Berg (D)	Johnson, J.B. (D)	Morse (D)	Stumpf (D)
Bernhagen (R)	Laidig (R)	Novak (D)	

Finance

Merriam, chair (D)	DeCramer (D)	Lessard (D)	Renneke (R)
Vickerman, vice-chair (D)	Dicklich (D)	Luther (D)	Samuelson (D)
Beckman (D)	Frederickson, D.R. (R)	McGowan (R)	Solon (D)
Berg (D)	Johnson, D.E. (R)	Mehrkens (R)	Spear (D)
Brataas (R)	Kroening (D)	Merriam (D)	Storm (R)
Cohen (D)	Laidig (R)	Metzen (D)	Stumpf (D)
Dahl (D)	Langseth (D)	Morse (D)	Waldorf (D)
Davis (D)	Larson (R)	Piper (D)	

CHAPTER 2 LEGISLATIVE BRANCH

Gaming Regulation

Berg, chair (D)	Frederickson, D.R. (D)	Metzen (D)	Samuelson (D)
Bertram, vice-chair (D)	Johnson, D.E. (R)	Price (D)	Spear (D)
Dicklich (D)	McGowan (R)		

Governmental Operations

Waldorf, chair (D)	DeCramer (D)	Hughes (D)	Pogemiller (D)
Ranum, vice-chair (D)	Frederickson, D.J. (D)	Morse (D)	Renneke(R)
Belanger (R)	Frederickson, D.R. (R)	Pariseau (R)	Riveness (D)

Health and Human Services

Berglin, chair (D)	Day (R)	Hottinger (D)	Storm (R)
Sams, vice-chair(D)	Finn (D)	Johnson, J.B. (D)	Traub (D)
Adkins (D)	Flynn (D)	Piper (D)	Vickerman (D)
Benson, D. (R)	Halberg (R)	Solon (D)	Waldorf (D)
Brataas (R)			

Judiciary

Spear, chair (D)	Finn (D)	Marty (D)	Pogemiller (D)
Kelly, vice-chair (D)	Knaak (R)	McGowan (R)	Ranum (D)
Belanger (R)	Laidig (R)	Merriam (D)	Reichgott (D)
Berglin (D)	Luther (D)	Neuville (R)	Stumpf (D)
Cohen (D)			

Local Government

Adkins, chair (D)	Chmielewski (D)	Day (R)	Neuville (R)
Hottinger, vice-chair (D)	Davis (D)	Lessard (D)	Traub (D)
Bernhagen (R)			

Metropolitan Affairs

Frank, chair (D)	Kelly (D)	Langseth (D)	Pariseau (R)
Flynn, vice-chair (D)	Knaak (R)	Mondale (D)	Price (D)
Cohen (D)	Laidig (R)	Pappas (D)	Ranum (D)
Johnston (R)			

Redistricting

Moe, chair (D)	Cohen (D)	Knaak (R)	Reichgott (D)
Luther, vice-chair (D)	DeCramer (D)	Pogemiller (D)	Storm (D)
Benson, D. (R)	Johnson, D.J. (D)		

Rules and Administration

Moe, chair (D)	Bertram (D)	Hughes (D)	Metzen (D)
Luther, vice chair (D)	Brataas (R)	Johnson, D.E. (R)	Novak (D)
Adkins (D)	Chmielewski (D)	Johnson D.J. (D)	Renneke (R)
Belanger (R)	Dahl (D)	Knaak (R)	Solon (D)
Benson, D. (R)	Davis (D)	Laidig (R)	Spear (D)
Berg (D)	DeCramer (D)	Lessard (D)	Storm (D)
Berglin (D)	Frank (D)	Merriam (D)	Waldorf (D)
Bernhagen (R)			

Taxes and Tax Laws

Johnson, D.J., chair (D)	Bernhagen (R)	Halberg (R)	Pariseau (R)
Frederickson, D.J. vice-chair (D)	Bertram (D)	Hughes (D)	Pogemiller (D)
Belanger (R)	Chmielewski (D)	Kelly (D)	Price (D)
Benson, D. (R)	Flynn (D)	Marty (D)	Reichgott (D)
Berglin (D)	Frank (D)	Novak (D)	Riveness (D)
	Gustafson (R)	Olson (R)	

Transportation

DeCramer, chair (D)	Flynn (D)	Langseth (D)	Olson (R)
Riveness, vice-chair (D)	Frank (D)	Mehrkens (R)	Pappas (D)
Benson, J. (R)	Johnson, D.E. (R)	Novak (D)	Vickerman (D)
Chmielewski (D)	Johnston (R)		

Veterans and General Legislation

Bertram, chair (D)	Dahl (D)	Lessard (D)	Sams (D)
Johnson, J.B. vice-chair (D)	Johnson, D.E. (R)	Pariseau (R)	Samuelson (D)
	Johnston (R)	Renneke (R)	Vickerman (D)

STANDING COMMITTEES OF THE HOUSE**Agriculture**

Wenzel, chair (D)	Dauner (D)	Kalis (D)	Olson K. (D)
Steensma, vice-chair (D)	Davids (R)	Koppendrayner (R)	Omamn (R)
Anderson, D. (R)	Dille (R)	Krueger (D)	Peterson (D)
Bauerly (D)	Frederick (R)	McPherson (R)	Sparby (D)
Bertram (D)	Girard (R)	Nelson, S. (D)	Uphus (R)
Brown (D)	Hugoson (R)	Olson, E. (D)	Winter (D)
Cooper (D)	Kahn (D)		

Appropriations

Simoneau, chair (D)	Gruenes (R)	Morrison (R)	Seaberg (R)
Brown, vice-chair (D)	Haukoos (R)	Munger (D)	Segal (D)
Anderson, B. (R)	Jennings (D)	Murphy (D)	Solberg (D)
Battaglia (D)	Johnson, V. (R)	Omamn (R)	Sparby (D)
Bertram (D)	Kahn (D)	Orenstein (D)	Stanius (R)
Bishop (R)	Kalis (D)	Osthoff (D)	Steensma (D)
Carlson, L. (D)	Krueger (D)	Pelowski (D)	Swenson (R)
Clark (D)	Lieder (D)	Pugh (D)	Tompkins (R)
Dorn (D)	Limmer (R)	Rice (D)	Trimble (D)
Frederick (R)	Lynch (R)	Rodosovich (D)	Welker (R)
Frerichs (R)	McGuire (D)	Sarna (D)	Wenzel (D)
Greenfield (D)			

Economic Development, Infrastructure, and Regulation Division: Rice, chair; Frederick; Frerichs; Kalis; Lieder; Pelowski; Sarna; Seaberg; Simoneau; Steensma.

Education Division: Carlson, L., chair; Bertram; Brown; Dorn; Haukoos; Limmer; Morrison; Orenstein; Simoneau.

Environment and Natural Resources Division: Battaglia, chair; Johnson, V.; Lynch; McGuire; Munger; Omamn; Osthoff; Simoneau; Sparby; Swenson; Wenzel.

Human Resources Division: Greenfield, chair; Anderson, B.; Clark; Gruenes; Jennings; Murphy; Rodosovich; Segal; Simoneau; Stanius.

State Government Division: Kahn, chair; Bishop; Krueger; Pugh; Simoneau; Solberg; Tompkins; Trimble; Welker.

Commerce

Sarna, chair (D)	Bishop (R)	Janezich (D)	Newinski (R)
Kinkel, vice-chair (D)	Erhardt (R)	Jaros (D)	O'Connor (D)
Anderson, B. (R)	Farrell (D)	Koppendrayner (R)	Pellow (R)
Beard (D)	Girard (R)	McEachern (D)	Solberg (D)
Betterman (R)	Hasskamp (D)	Milbert (D)	Thompson (D)

Economic Development

Segal, chair (D)	Cooper (D)	Lourey (D)	Pellow (R)
Hausman, vice-chair (D)	Erhardt (R)	Marsh (R)	Rukavina (D)
Anderson, D. (R)	Frerichs (R)	Murphy (D)	Sparby (D)
Betterman (R)	Hanson (D)	Nelson, S. (D)	Thompson (D)
Bodahl (D)	Hugoson (R)	Olson, K. (D)	Trimble (D)
Carlson, L. (D)	Krueger (D)	Omamn (R)	Uphus (R)
Clark (D)	Leppik (R)	Pauly (R)	Winter (D)

International Trade and Technology Division: Krueger, chair; Anderson, D.; Bodahl; Carlson, L.; Clark; Cooper; Frerichs; Hanson; Hugoson; Marsh; Pauly; Segal; Sparby; Thompson; Uphus; Winter.

Education

McEachern, chair (D)	Hartle (R)	Kinkel (D)	Rukavina (D)
Olson, K., vice-chair (D)	Hasskamp (D)	Lasley (D)	Runbeck (R)
Anderson, D. (R)	Hausman (D)	Leppik (R)	Schafer (R)
Bauerly (D)	Heir (R)	Mariani (D)	Scheid (D)
Beard (D)	Henry (R)	McPherson (R)	Thompson (D)
Betterman (R)	Jaros (D)	Nelson, K. (D)	Tunheim (D)
Dille (R)	Johnson, A. (D)	Ozment (R)	Waltman (R)
Garcia (D)	Kelso (D)	Pellow (R)	Weaver (R)

Education Finance Division: Nelson, K., chair; Bauerly; Hartle; Hausman; Johnson, A.; Kelso; Lasley; Leppik; McEachern; Olson, K.; Ozment; Schafer; Scheid; Tunheim; Weaver.

CHAPTER 2 LEGISLATIVE BRANCH

Higher Education Division: Jaros, chair; Anderson, D.; Beard; Betterman; Dille; Garcia; Hasskamp; Heir; Henry; Kinkel; Mariani; McEachern; McPherson; Nelson, K.; Pellow; Rukavina; Runbeck; Thompson; Waltman.

Energy

Murphy, chair (D)	Dorn (D)	Hausman (D)	Munger (D)
Hasskamp, vice-chair (D)	Erhardt (R)	Heir (R)	Olson, K. (D)
Anderson, D. (R)	Girard (R)	Hufnagle (R)	Rodosovich (D)
Bauerly (D)	Gutknecht (R)	Krinkie (R)	Trimble (D)
Bodahl (D)	Hartle (R)	Marsh (R)	Wejcmán (D)
Dawkins (D)			

Environment and Natural Resources

Munger, chair (D)	Hausman (D)	Ozment (R)	Schafer (R)
Johnson, B., vice-chair (D)	Jennings (D)	Pauly (R)	Skoglund (D)
Battaglia (D)	Johnson, V. (R)	Peterson (D)	Trimble (D)
Begich (D)	Kahn (D)	Pugh (D)	Wagenius (D)
Blatz (R)	Marsh (R)	Reding (D)	Waltman (R)
Dille (R)	McGuire (D)	Rukavina (D)	Weaver (R)
Goodno (R)	McPherson (R)	Runbeck (R)	Winter (D)
Hanson (D)	Orfield (D)		

Ethics

Tunheim, chair (D)	Bishop (R)	Reding (D)	Solberg (D)
Anderson, B. (R)	Pauly (R)		

Financial Institutions and Insurance

Skoglund, chair (D)	Dawkins (D)	Jacobs (D)	Pugh (D)
Winter, vice-chair (D)	Farrell (D)	Johnson, B. (D)	Reding (D)
Abrams (R)	Frerichs (R)	Knickerbocker (R)	Rodosovich (D)
Bertram (D)	Girard (R)	Lourey (D)	Segal (D)
Boo (R)	Gruenes (R)	Lynch (R)	Sparby (D)
Carlson, L. (D)	Hartle (R)	Newinski (R)	Stanius (R)
Carruthers (D)	Haukoos (R)	Onnen (R)	Wenzel (D)
Clark (D)	Hausman (D)	Orfield (D)	

Banking Division: Sparby, chair; Abrams; Bertram; Boo; Carruthers; Dawkins; Frerichs; Haukoos; Jacobs; Lourey; Lynch; Orfield; Reding; Skoglund; Stanius.

General Legislation, Veterans Affairs and Gaming

Osthoff, chair (D)	Frederick (R)	Lasley (D)	Scheid (D)
Bertram, vice-chair (D)	Gutknecht (R)	McEachern (D)	Solberg (D)
Abrams (R)	Henry (R)	Milbert (D)	Sviggum (R)
Beard (D)	Kinkel (D)	Ostrom (D)	Waltman (R)
Boo (R)	Knickerbocker (R)	Pelowski (D)	

Elections Division: Scheid, chair; Abrams; Boo; Gutknecht; Knickerbocker; Lasley; McEachern; Osthoff; Ostrom; Pelowski; Solberg.

Veterans Affairs Division: Beard, chair; Bertram; Frederick; Henry; Kinkel; Milbert; Osthoff; Sviggum; Waltman.

Governmental Operations

Reding, chair (D)	Goodno (R)	Krinkie (R)	Orfield (D)
Jefferson, vice-chair (D)	Hanson (D)	Lourey (D)	Peterson (D)
Cooper (D)	Hufnagle (R)	Nelson, S. (D)	Smith (R)
Davids (R)	Johnson, B. (D)	Newinski (R)	Uphus (R)
Erhardt (R)	Knickerbocker (R)	O'Connor (D)	Wejcmán (D)
Farrell (D)	Koppendraye (R)		

Government Structures Division: O'Connor, chair; Cooper; Erhardt; Knickerbocker; Koppendraye; Nelson, S.; Orfield; Peterson; Reding; Uphus.

Health and Human Services

Welle, chair (D)	Henry (R)	Nelson, S. (D)	Segal (D)
Dauner, vice-chair (D)	Jefferson (D)	Ogren (D)	Steensma (D)
Boo (R)	Kalis (D)	Omann (R)	Sviggum (R)
Cooper (D)	Kelso (D)	Onnen (R)	Swenson (R)
Dorn (D)	Leppik (R)	Orenstein (D)	Tompkins (R)

Greenfield (D)
Gruenes (R)
Gutknecht (R)

Lourey (D)
Lynch (R)
Macklin (R)

Ostrom (D)
Pelowski (D)

Vellenga (D)
Wejcman (D)

Housing

Clark, chair (D)
Dawkins, vice-chair (D)
Anderson, D. (R)
Bodahl (D)
Dauner (D)

Davids (R)
Heir (R)
Hufnagle (R)
Jefferson (D)
Jennings (D)

Mariani (D)
McGuire (D)
Morrison (R)
O'Connor (D)
Runbeck (R)

Schreiber (R)
Segal (D)
Thompson (D)
Valento (R)
Wejcman (D)

Judiciary

Vellenga, chair (D)
Wagenius, vice-chair (D)
Bishop (R)
Blatz (R)
Brown (D)
Carruthers (D)
Greenfield (D)

Hasskamp (D)
Limmer (R)
Macklin (R)
Marsh (R)
McGuire (D)
Milbert (D)

Onnen (R)
Orenstein (D)
Pugh (D)
Rest (D)
Seaberg (R)
Skoglund (D)

Smith (R)
Solberg (D)
Swenson (R)
Thompson (D)
Wejcman (D)
Welker (R)

Criminal Justice Division: Solberg, chair; Bishop; Blatz; Brown; Greenfield; Limmer; Marsh; McGuire; Milbert; Orenstein; Rest; Seaberg; Swenson; Vellenga; Wagenius.

Labor-Management Relations

Begich, chair (D)
Rukavina, vice-chair (D)
Anderson, I. (D)
Battaglia (D)
Beard (D)

Betterman (R)
Dille (R)
Farrell (D)
Girard (R)
Goodno (R)

Jaros (D)
Johnson, A. (D)
Krinkie (R)
McPherson (R)
Murphy (D)

Rice (D)
Sarna (D)
Sviggum (R)
Welker (R)
Wenzel (D)

Local Government and Metropolitan Affairs

Anderson, I., chair (D)
Janezich, vice-chair (D)
Anderson, B. (R)
Carruthers (D)
Dorn (D)
Garcia (D)
Goodno (R)

Hasskamp (D)
Hufnagle (R)
Jefferson (D)
Johnson, V. (R)
Krinkie (R)
Lieder (D)

Morrison (R)
Olson, E. (D)
Orenstein (D)
Orfield (D)
Peterson (D)
Rice (D)

Sarna (D)
Schreiber (R)
Smith (R)
Tompkins (R)
Valento (R)
Weaver (R)

Redistricting

Rodosovich, chair (D)
Knickerbocker, vice-chair (R)
Abrams (R)
Bauerly (D)
Boo (R)

Garcia (D)
Haukoos (R)
Hugoson (R)
Jefferson (D)
Kelso (D)

Limmer (R)
Olsen (R)
Olson, E. (D)
Osthoff (D)

Rest (D)
Rukavina (D)
Simoneau (D)
Welle (D)

Regulated Industries

Jacobs, chair (D)
Kelso, vice-chair (D)
Anderson, I. (D)
Beard (D)
Boo (R)
Gruenes (R)

Hartle (R)
Haukoos (R)
Heir (R)
Janezich (D)
Jennings (D)

Lasley (D)
O'Connor (D)
Olsen (R)
Osthoff (D)
Ozment (R)

Pelowski (D)
Reding (D)
Schreiber (R)
Stanius (R)
Tunheim (D)

Rules and Legislative Administration

Long, chair (D)
Rest, vice-chair (D)
Begich (D)
Blatz (R)
Carlson, L. (D)
Dempsey (R)

Greenfield (D)
Gruenes (R)
Hugoson (R)
Jacobs (D)
Johnson, A. (D)
Knickerbocker (R)

Krueger (D)
Munger (D)
Nelson, K. (D)
Ogren (D)
Olsen (R)
Rice (D)

Rodosovich (D)
Simoneau (D)
Trimble (D)
Valento (R)
Vanasek (D)
Vellenga (D)

Taxes

Ogren, chair (D)
Olson, E., vice-chair (D)
Abrams (R)
Anderson, I. (D)
Begich (D)

Dawkins (D)
Dempsey (R)
Girard (R)
Gutknecht (R)
Hugoson (R)

Macklin (R)
Milbert (D)
Olsen (R)
Onnen (R)
Ostrom (D)

Skoglund (D)
Sviggum (R)
Valento (R)
Vanasek (D)
Vellenga (D)

CHAPTER 2 LEGISLATIVE BRANCH

Blatz (R)
Bodahl (D)
Carruthers (D)
Dauner (D)

Jacobs (D)
Janezich (D)
Jaros (D)
Long (D)

Pauly (R)
Rest (D)
Scheid (D)
Schreiber (R)

Wagenius (D)
Welle (D)
Winter (D)

Transportation

Kalis, chair (D)
Lasley, vice-chair, (D)
Begich (D)
Brown (D)
Dauner (D)
Davids (R)
Garcia (D)

Hanson (D)
Henry (R)
Johnson, A. (D)
Kelso (D)
Lieder (D)
Mariani (D)
Morrison (R)

Olson, E. (D)
Ostrom (D)
Pauly (R)
Pellow (R)
Runbeck (R)
Schafer (R)
Seaberg (R)

Steensma (D)
Tunheim (D)
Uphus (R)
Valento (R)
Wagenius (D)
Waltman (R)
Welle (D)

Ways and Means

Vanasek, chair (D)
Sparby, vice-chair (D)
Anderson, I. (D)
Battaglia (D)
Bishop (R)

Carlson, L. (D)
Dempsey (R)
Frerichs (R)
Greenfield (D)
Kahn (D)

Long (D)
McEachern (D)
Nelson, K. (D)
Ogren (D)
Rice (D)

Schreiber (R)
Seaberg (R)
Simoneau (D)
Stanisius (R)



David Oakes photo

OFFICERS OF THE SENATE AND LEADERSHIP STAFF__

Secretary of the Senate: Patrick E. Flahaven, St. Paul. Born 1943, Willmar; Sauk Centre High School, College of St. Thomas (B.A., political science), enrolled in MMA, Metropolitan State University; married Maureen McKenna, son: Sean Patrick; former congressional assistant; past president, American Society of Legislative Clerks and Secretaries, past staff vice-president, National Conference of State Legislatures; treasurer and board, NCSL Foundation; chair, Mason's Legislative Manual Revision Commission; minority assistant secretary (1971). Elected: 1973-92 sessions.



First Assistant Secretary/Personnel Officer: Janine Mattson, Roseville. Born Ulen; Concordia College Moorhead (B.A., business education); widow of Roger A. Mattson, three children; House of Representatives employee (1957- 61); secretary to minority leader (1969-71); second assistant secretary (1973-80). Elected: 1981-92 sessions.



Second Assistant Secretary: Patrice M. Dworak, St. Paul. Born 1952; St. Agnes High School, Metropolitan State University (B.A., personnel management); daughter: Leanna; senate employee since 1973; third assistant secretary (1977-80). Elected: 1981-92 sessions.



Sergeant at Arms: Sven K. Lindquist, Spring Lake Park. Born January 12, 1963. Clarissa High School, Bemidji State University (B.A., public administration); senate employee since 1981; married: wife, Alex. Elected: 1986-92 sessions.



Assistant Sergeant at Arms: Ralph C. Graham, St. Paul. Born July 6, 1925; John Marshall High School, business college, radiologic technology school graduate; Minneapolis Veterans Hospital employee (1946-80); married, two children; senate employee since 1965. Elected: 1981-92 sessions.



Chaplain: Rev. Arlen D. Hermodson, Ada. Born Crookston; Concordia College, Moorhead, (1958); Luther Seminary, (1962); served parishes in Wisconsin (1962-1978), Fosston (1978-1988); pastor, Grace Lutheran, Ada; married Marilyn Waale, four children. Elected 1991-1992.





Engrossing Secretary: Catherine E. Morrison, St. Paul. University of Minnesota (B.A., political science); senate index employee (1973-76); engrossing and appointments clerk (1977-86). Elected: 1987-92 sessions.



Third Assistant Secretary: Colleen J. Barry, Minneapolis. Born March 26, 1956; South High School, business college; senate employee since 1975; third assistant secretary since 1981.



Fourth Assistant Secretary: Michael R. Linn, St. Paul. Born December 29, 1963; Paynesville High School, Bemidji State University (B.S., aquatic biology); senate employee since 1986; fourth assistant secretary since 1990.



Executive Secretary: Sandra L. Burrill, Marine on St. Croix. Born St. Paul; married John A. Burrill, four children; senate employee since 1973.



Executive Director to the Rules Committee: Vic Moore. Born June 26, 1950, Montgomery Minnesota; St. John's University (B.S., 1972); Mankato State University (M.A., 1973); University of Minnesota, School of Public Affairs (1973-74); regional planner, Minnesota State Planning Agency (1972-81); Assistant to the Senate Majority Leader (1981-90).



Minority Caucus Chief of Staff: Daniel P. Wolf. St. Mary's College (B.A., political science, history, 1976); University of Minnesota Law School (J.D., cum laude, 1979). Private practice of law (1979-84), Senate minority caucus researcher (1984-86); minority caucus research director (1987-1991); minority caucus chief of staff (1991-present).

OFFICERS AND EXECUTIVE EMPLOYEES OF THE HOUSE OF REPRESENTATIVES

Chief Clerk: Edward A. Burdick, St. Paul. First employed by the house of representatives 1941 as a page. Later employed as chief page, administrative aide, assistant desk clerk and desk clerk. Elected chief clerk in 1967.



First Assistant Chief Clerk: Albin A. Mathiowetz, St. Paul. B.A., St. Cloud State University. Employed by the house of representatives since 1970. Journal clerk (1973-1980), second assistant chief clerk (1981-1984). Elected: First assistant chief clerk 1985.



Second Assistant Chief Clerk: Teresa B. Kittridge, St. Paul. Served as an intern in 1978. Employed by the house of representatives since 1979. Elected second assistant chief clerk 1987, 1989 and 1991 sessions.



Journal Editor: Patrick Duffy Murphy, St. Paul. Employed by the house of representatives since 1978. Appointed journal editor 1981-1991 sessions.



Desk Clerk: Jill S. Gebhardt, St. Paul. Employed by the house of representatives as a page in 1983 and 1986, committee secretary 1987, desk clerk 1989 and 1991 sessions.



Index Clerk: Frank J. Strohmayer, St. Paul. Employed by the state of Minnesota since 1960 and the house of representatives since 1968. Elected 1989-1991 session.



CHAPTER 2 LEGISLATIVE BRANCH



Chaplain: Monsignor James D. Habiger, St. Paul. Minnesota Catholic Conference-Executive Director.



Chief Sergeant at Arms: Andrew R. Remke, St. Paul. Born February 22, 1963, Evanston, Illinois. University of Minnesota. Single. Employed by the house of representatives (1982-84). Appointed: 1987, 1989 and 1991.



Legislative Director, Speaker's Office: Paul D. Cerkvenik, St. Paul. Employed by the house of representatives (1984-85). Appointed: 1987 session.



Legislative Assistant to the Speaker: Laura DeRose, North St. Paul. Employed by the house of representatives since 1975.



Legislative Assistant to the Majority Leader: Gerrie Canfield, Burnsville. Employed by the house of representatives since 1989.



Executive Assistant to the Majority Leader: Sue Robertson, St. Paul. Employed by the house of representatives since 1989

Executive Director to the Speaker: James S. Wafler, St. Paul; St. Olaf College (B.A.), University of Minnesota (M.A., Ph.D.). Employed by the house of representatives since 1974.



Director of Staff: Lawrence W. Bothwell, Maplewood. Born 1953, St. Paul; Capitol Page high school, Washington D.C.; University of Minnesota (B.A., political science). Married Mary Tschida, four children. Employed by the house of representatives since 1973; Chief Sergeant at Arms (1977-1984), Minority Staff Director (1985-1986).



Executive Director of the Minority Caucus: Jeanne M. Danaher, St. Paul. Employed by the house of representatives since 1981.



Director of Administrative Services: David N. Kienitz, Minneapolis. Born 1940, Rochester; University high school, Macalester College (B.A., journalism, economics); married: Elaine, two children. Employed by the house of representatives since 1973.



Research Director: Thomas Todd. Employed in the House Research Department since 1974.



Legislative Public Information Officer: David R. Cummiskey, J.D. St. Paul; born Mankato. Graduate Mankato State University, Rutgers University, and William Mitchell College of Law. Member of House (1973-1974) and (1977-1978), Legislative Assistant to Speaker (1975-1976). Appointed Acting Director 1989.



LEGISLATIVE COMMISSIONS

LEGISLATIVE ADVISORY COMMISSION

400 Centennial Building, St. Paul 55155, (612)296-2438.

Law provides: that the commission has the authority to review and grant requests by state departments and agencies for additional personnel or funding from contingent appropriations. The commission has six members for any given request: the majority leader of the senate or designee, the chair of the senate committee on finance, and the chair of the senate division of finance responsible for overseeing the items being considered by the commission, the speaker of the house of representatives or a designee, the chair of the house committee on appropriations, and the chair of the division of the house appropriations committee responsible for overseeing the items being considered by the commissioner constitute the legislative advisory commission. The division chair of the finance committee in the senate and the division chair of appropriations committee in the house shall rotate according to the items being considered by the commission. The governor presides and the commissioner of finance acts as secretary (Minnesota Statutes, Section 3.30).

Presiding Officer: Governor Arne Carlson

Executive Secretary: John Gunyou

*Sen. Douglas J. Johnson (designee)
Sen. Gene Merriam

Rep. Tom Osthoff (designee)
Rep. Wayne Simoneau

LEGISLATIVE AUDIT COMMISSION / OFFICE OF THE LEGISLATIVE AUDITOR

Veterans Service Bldg., 12th and Columbus Ave., St. Paul 55155, (612)296-4708.

Law provides: for the commission to conduct continuous review, through reports from the legislative auditor, of the effect of grant-in-aid programs, the spending of public funds and financing at all levels of government. The commission is composed of the senate majority leader, the president of the senate, the chairs of the senate committees on taxes, governmental operations and finance, the speaker of the house, the chairs of the house committees on rules, taxes, governmental operations, and appropriations and three members of the minority of each house (Minnesota Statutes, Sections 3.97).

Sen. Duane D. Benson
*Sen. David Frederickson
Sen. Jerome M. Hughes
Sen. Gene Merriam
Sen. Tom Neuville
Sen. Pat Pariseau
*Sen. Phil Riveness
Sen. Gene Waldorf

Rep. Marcel Frederick
Rep. Gil Gutnecht
Rep. Dee Long
*Rep. Ken Nelson
Rep. Leo Reding
*Rep. Ann Rest
*Rep. Wes Skoglund
Rep. Bob Waltman

*Designee of appointee.

The office of legislative auditor serves as the post audit agency for all state departments and agencies, reviews financial activities and compliance with applicable laws and regulations, and evaluates the results and effectiveness of programs. The office includes a financial audits division and a program evaluation division.

Legislative Auditor: James Nobles

Deputy Auditor/Financial Audits Division: John Asmussen

Deputy Auditor/Program Evaluation Division: Roger Brooks

LEGISLATIVE COMMISSION ON THE ECONOMIC STATUS OF WOMEN

85 State Office Bldg., St. Paul 55155, (612)296-8590, (800)652-9747.

Law provides: for the commission to study and report on the economic status of women in Minnesota and make recommendations to the governor and legislature (Minnesota Statutes, 3.9222).

Executive Director: Aviva Breen

Assistant Director: Chris Halvorson

Assistant Director: Cheryl Hoiu

Sen. Linda Berglin
Sen. Janet Johnson

Rep. Karen Clark
Rep. Alice Hausman

Sen. Terry Johnston
Sen. Pat Piper, chair
Sen. Judy Traub

Rep. Becky Lourey
Rep. Connie Morrison
Rep. Katy Olson

LEGISLATIVE COMMISSION ON EMPLOYEE RELATIONS

85 State Office Bldg., St. Paul 55155, (612)296-2963.

Law provides: for the commission to monitor collective bargaining between the state and its employees. The commission must approve negotiated and arbitrated labor contracts before they become effective. The contracts are later submitted to the full legislature for ratification. The LCER approves compensation plans for unrepresented employees, and must approve salary increases for heads of state agencies and higher education systems. It also conducts studies on public employment issues. (Minnesota Statutes, Section 3.855).

Commission Director: Greg Hubinger
Commission Secretary: Barb Patterson

*Sen. Nancy Braatas
*Sen. Florian Chmielewski
*Sen. Carol Flynn
Sen. Dean Johnson
Sen. Gene Merriam
Sen. Gene Waldorf

Rep. Wayne Simoneau
*Rep. Joseph Begich
*Rep. Bob Haukoos
Rep. Jerry Knickerbocker
Rep. Paul Anders Ogren

* Designee of appointee.

LEGISLATIVE COMMISSION ON LONG TERM HEALTH CARE

Law provides: to monitor health inspection and regulation activities, and to study long-term care services and funding. The commission consists of six senators and six representatives (Laws of 1983, c 199, s 17).

Sen. Linda Berglin
Sen. Joe Bertram, Sr.
Sen. Harold "Skip" Finn
Sen. Charles Halberg
Sen. Pat Piper
Sen. Dallas Sams
Sen. Donald Storm

Rep. Marvin Dauner
Rep. Lee Greenfield
Rep. David Gruenes
Rep. Becky Kelso
Rep. Paul Ogren
Rep. Tony Onnen
Rep. Alan Welle

LEGISLATIVE COMMISSION ON PENSIONS AND RETIREMENT

55 State Office Bldg., St. Paul 55155 (612)296-2750.

Law provides: for the commission to make a continuing study and investigation of retirement benefit plans applicable to non-federal government employees in this state. The commission consists of five senators and five representatives (Minnesota Statutes, Section 3.85).

Executive Director: Lawrence A. Martin
Deputy Director: Edward Burek
Secretary: Jean A. Liebgott

Sen. Leroy Stumpf
Sen. Steven Morse
Sen. Lawrence J. Pogemiller
Sen. Earl W. Renneke
Sen. Gene Waldorf, vice-chair

Rep. Bob Johnson, secretary
Rep. Gerald Knickerbocker
Rep. Rich O'Connor
Rep. Leo J. Reding, chair
Rep. Richard Jefferson

LEGISLATIVE COMMISSION ON PLANNING AND FISCAL POLICY

The principal responsibilities include providing the legislature with research and analysis of current and projected state revenue, state expenditures and state tax expenditures as well as a report analyzing the governor's proposed levels of revenue and expenditures for biennial budgets. The commission conducts research on matters of economic and fiscal policy, provides economic reports and studies on

CHAPTER 2 LEGISLATIVE BRANCH

the state's economy, reviews and makes recommendations on the operation of state programs and makes continuing studies of the building needs of state government. (M.S. 3.885).

Sen. Linda Berglin
Sen. Dennis Fredrickson
Sen. Jim Gustafson
Sen. Douglas J. Johnson
Sen. William P. Luther
Sen. Gene Merriam
Sen. Roger D. Moe, chair
Sen. Ember D. Reichgott
Sen. Don Samuelson

Rep. Robert E. Vanasek, chair
Rep. Paul Ogren
Rep. Dave Bishop
Rep. Wayne Simoneau
Rep. Phyllis Kahn
Rep. Terry Dempsey
Rep. Dee Long
Rep. Ken Nelson
Rep. Bill Schreiber

LEGISLATIVE COMMISSION ON PUBLIC EDUCATION

Law provides: for the commission to study issues related to elementary and secondary education. The commission consists of six senators and six representatives including the chairs of educational policy and finance committees (Minnesota Statutes, Section 3.865).

Sen. Tracy Beckman
Sen. Joanne Benson
Sen. Gregory Dahl
Sen. Gary DeCramer
Sen. Ronald Dicklich
Sen. David J. Frederickson
Sen. Cal Larson

Rep. Jerry Bauerly
Rep. Dean Hartle
Rep. Bob McEachern
Rep. Ken Nelson
Rep. Gary L. Schafer
Rep. Jim Tunheim

LEGISLATIVE COMMISSION TO REVIEW ADMINISTRATIVE RULES

55 State Office Bldg., St. Paul 55155, (612)296-1143.

Law provides: for the commission to promote adequate and proper rules by state agencies, to investigate complaints, hold public hearings, require agencies to hold hearings, and suspend rules. The commission consists of five senators and five representatives. The commission also provides advice and comment when an agency elects not to follow the recommendations of the chief hearing examiner when a proposed rule is found not to be needed or reasonable (Minnesota Statutes, Sections 3.841 - 3.846 and 14.15, subdivision 4).

Director: Maryanne Hruby
Secretary: Michele Swanson

Sen. Betty Adkins
Sen. William Belanger, Jr.
Sen. John Hottinger
Sen. Fritz Knaak
Sen. Phil Riveness

Rep. Peter Rodosovich
Rep. Phil Carruthers
Rep. Jim Farrell
Rep. Dave Gruenes
Rep. Ray Welker

LEGISLATIVE COMMISSION ON WASTE MANAGEMENT

85 State Office Bldg., St. Paul 55155, (612)297-3604.

Law provides: for the commission to oversee waste-related funds and activities of the state agencies, conduct research, and make recommendations to the legislature. The commission consists of five senators and five representatives (Minnesota Statutes, Section 115A.14).

Director: Kim Austrian
Research Assistant: Kathryn E. DeBoer
Secretary: Diana Farrell

Sen. Gene Merriam, chair
Sen. Gregory L. Dahl
Sen. Janet Johnson
Sen. Ted Mondale
Sen. Donald Storm

Rep. Bob Anderson
Rep. Dee Long
Rep. Willard Munger
Rep. Jean Wagenius, vice-chair
Rep. Dennis Ozment

LEGISLATIVE COORDINATING COMMISSION

85 State Office Bldg., St. Paul 55155, (612)297-3697.

Law provides: for the commission to coordinate certain activities of the senate and the house of representatives; supervise all legislative commissions and joint agencies, setting the complement and salaries and reviewing the budgets. The commission determines the benefits for legislators, employees of both houses and joint agencies. Membership consists of the majority leader of the senate, the president of the senate, two senators appointed by the majority leader, the minority leader of the senate, and one member appointed by the minority leader; and the speaker of the house, two representatives appointed by the speaker, the majority leader of the house, the minority leader of the house, and one representative appointed by the minority leader (Minnesota Statutes, Sections 3.303-3.305).

Director: Janet Lund**Assistant to Director:** Mary Ryan**Accountant:** Sandra Gulbranson**Assistant Accountant:** Delores Stendahl**Claims Clerk:** D'Ann Knight**Clerk:** Flora Jenkins

Sen. Duane D. Benson

Sen. John Bernhagen

Sen. Jerome M. Hughes

Sen. Randy C. Kelly

Sen. William P. Luther

Sen. Roger D. Moe

Rep. Robert E. Vanasek, chair

Rep. Terry M. Dempsey

Rep. Dee Long

Rep. Mary Murphy

Rep. Paul A. Ogren

Rep. Sally Olsen

LEGISLATIVE-RELATED FUNCTIONS**HOUSE INDEX**

211 State Capitol, St. Paul 55155, (612)296-6646.

Function: to provide bill status information to the legislature and the public and edit and print chapters of the permanent index to the journal of the house of representatives.

Index Clerk: Frank J. Strohmayer**Staff:** Chhevrn Klin, Joseph Hardy, Bradley Seaman, Janet Spicer, Pamela Steckman, David Surdez.**HOUSE INFORMATION**

175 State Office Bldg., St. Paul 55155, (612)296-2146 or 1-800-657-3550

Function: to provide information about the House of Representatives and the legislative process to members and their constituents, the general public, and the media. The office publishes daily and weekly committee meeting schedules, a weekly newsletter during sessions, a session summary, membership directories, seating charts, informational brochures, and interim publications. The staff provides 24-hour recorded information during sessions: daily committee meeting schedules and bill action for the public; daily radio stories.

Acting Information Officer: David R. Cummiskey**Staff:** Paul Battaglia, Terrie Gimpel, Waleta (Peg) Hamerston, Tom Olmscheid, Beverly Smith.**HOUSE RESEARCH DEPARTMENT**

600 State Office Bldg., St. Paul 55155, (612)296-6753.

Function: serve the entire membership of the house of representatives and its committees on a non-partisan basis. The department provides research, legislative and legal services to the House.

Director: Thomas Todd.**Public Finance Coordinator:** Alan Hopeman**Legal Services Coordinator:** Joel Michael.

CHAPTER 2 LEGISLATIVE BRANCH

LEGISLATIVE REFERENCE LIBRARY

645 State Office Bldg., St. Paul 55155, (612)296-3398.

Law provides: that the library provide information to legislators and their staffs, serve as a depository of all publications issued by state agencies, and maintain an index to all state government data files and information systems. The library also serves as custodian for the recordings of committee meetings and floor sessions, committee logs and minute books. (Minn. Stat. 3.302, 3.3025, 3.3026, 3.195).

Director: Marilyn S. Cathcart.

Staff: Staff consists of professional librarians, a state documents specialist, a state information systems project group, and support staff.

LEGISLATIVE COMMISSION ON MINNESOTA RESOURCES

65 State Office Bldg., St. Paul 55155, (612)296-2406.

Law provides: for the commission to make funding recommendations to the legislature that help maintain and enhance Minnesota's natural resources. Recommendations are funded by the Legislature from the following sources: (1) the Minnesota Future Resources Fund, which receives money from tax on cigarettes, (M.S. 116P.05 (b) and 116P.13); (2) federal oil overcharge funds (M.S. 4.071); (3) the Minnesota Environment and Natural Resources Trust Fund (M.S. 116P.08 and .04); and (4) the Great Lakes Protection Account. LCMR also is given oversight responsibility on other programs and advises the legislature accordingly. The commission consists of eight senators and eight representatives (Minnesota Statutes, Sec. M.S. 116P.05) which include chairs of Appropriations, Finance and the house and senate Environment Committees.

Director: John R. Velin

Assistant Director: Dave Flipp

Manager, Research & Planning: Susan A. Thornton

Administrative Assistant: Jacqueline Olenick

Commission Secretary: Mary Lou Kendle

Secretary: Janice Bleja

Sen. Charles Berg

Sen. Gregory Dahl

Sen. Dennis Frederickson

Sen. Bob Lessard

Sen. Gene Merriam

Sen. William Luther

Sen. Roger D. Moe

Sen. Earl Renneke

Rep. Virgil Johnson

Rep. Phyllis Kahn

Rep. Henry Kalis

Rep. Tony Kinkel

Rep. Willard Munger

Rep. Thomas Osthoff

Rep. John Sarna

Rep. Brad Stanius

OFFICE OF THE REVISOR OF STATUTES

700 State Office Bldg., St. Paul 55155-1297, (612)296-2868.

Law provides: that the office draft bills, resolutions, amendments, motions, committee reports, and other documents for the legislature; draft administrative rules for state agencies; edit and publish Laws of Minnesota, Minnesota Statutes, and Minnesota Rules; assist with the engrossment and enrollment of bills; report to the legislature on statutory deficiencies noted in opinions of the supreme court; provide computer services to the legislature; and perform other services upon request of the legislature.

Revisor of Statutes: Steven C. Cross.

Staff: The office now includes up to sixty-one people including thirteen attorneys, one writing specialist, nine supervisors, nineteen drafting and editing assistants, eight data systems staff members and eleven administrative staff members. All staff are in the unclassified state service.

OFFICE OF SENATE COUNSEL AND RESEARCH

G-17, State Capitol, St. Paul 55155, (612)296-4791.

Function: to provide legal, research and technical assistance to senate members in the development of public policy.

Director: Daniel A. Salomone

Counsel: Peter S. Wattson, Jo Anne Zoff Sellner, Daniel P. McGowan, Kathleen E. Pontius, Allison Wolf, Elizabeth V. Rice, John C. Fuller, Beverly Cadotte Owen, Michael Scandrett, George M. McCormick, Hans I.E. Bjornson, Martha N. O'Toole.

Legislative Analysts: William Riemerman, David Giel, Mark L. Fermanich, Gregory C. Knopff, Patrick J. McCormack, Mark R. Misukanis, Jack Paulson, Lynn E. Reed, Jill M. Schultz, Sean Stevenson, Chris L. Turner, Maja Weidmann.

Secretarial Staff: JoAnne M. Blockey, Mary F. Catlin, Lois M. DeLong, Patricia A. Hemming, Winifred R. James, Olga C. Johnson, Donna M. LaBarre, Lynne M. Thomas.

SENATE MEDIA SERVICES OFFICE

B-44 State Capitol, St. Paul 55155, (612)296-0264.

Function: to inform the public about senate activities through television, photography and presentation graphic services. Produces live television coverage of committee hearings and senate floor session for channel 6, the Metro Cable Network. Produces Senate Report, a weekly public affairs program featuring state lawmakers discussing important legislative issues. The program is broadcast weekly on Metro Cable Network channel 6 and PBS stations in Greater Minnesota. Produces education video tapes about the legislative process. Creates senate displays and presentational graphics. Provides still photography services, including documentary and portrait photographs

Media Services Director: Steve Senyk.

Staff: Jon Brune, Carrie Hart, Phil Mednick, David Oakes, Marv Raiola, Mike Rowe, Laurie Squillace, Al Uhl.

SENATE PUBLICATIONS OFFICE

Room G-95, State Office Building, St. Paul 55155, (612)296-0259.

Function: to provide information about the senate to the public and publish summaries of legislative action, schedules and calendars, a senate newsletter, bill summaries and information brochures. The office maintains a 24-hour telephone hotline (612)296-8088 with recorded messages about the next day's committee schedule.

Director: Karen L. Clark.



Tom Olmscheid photo

CAPITOL NEWS CORRESPONDENTS


B28 State Capitol, St. Paul 55155, (612)296-6561.

Name

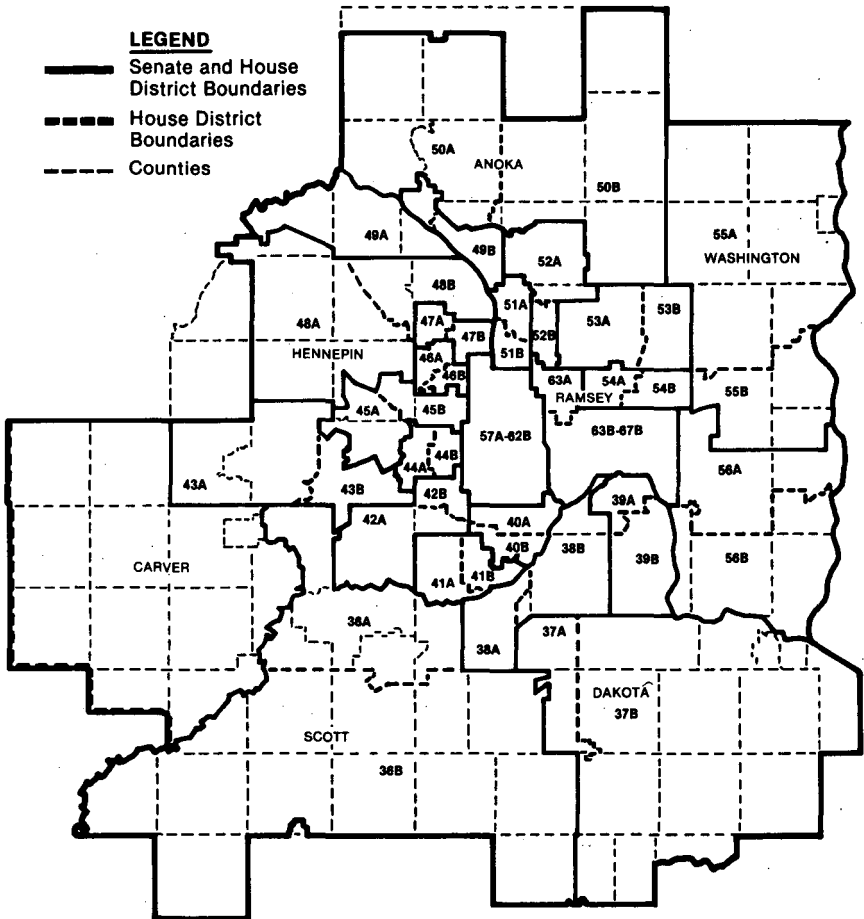
Gene Lahammer
Mary Sandok
Chuck Debevec
Jack Coffman
Gary Dawson
Bruce Orwall
William Salisbury
Gregor Pinney
Dane Smith
Robert Whereatt
Betty Wilson
Dennis McGrath
Jean Dawson
Jim Anderson
John Hughes
Bill McAllister
John Myers
John Sundvor
Maureen Willenbring
Art Sasse
Russ Brown
Dennis Stauffer
Randy Moseng
Pat Kessler
Eric Eskola
Karen Boros
Mike Mulcahy

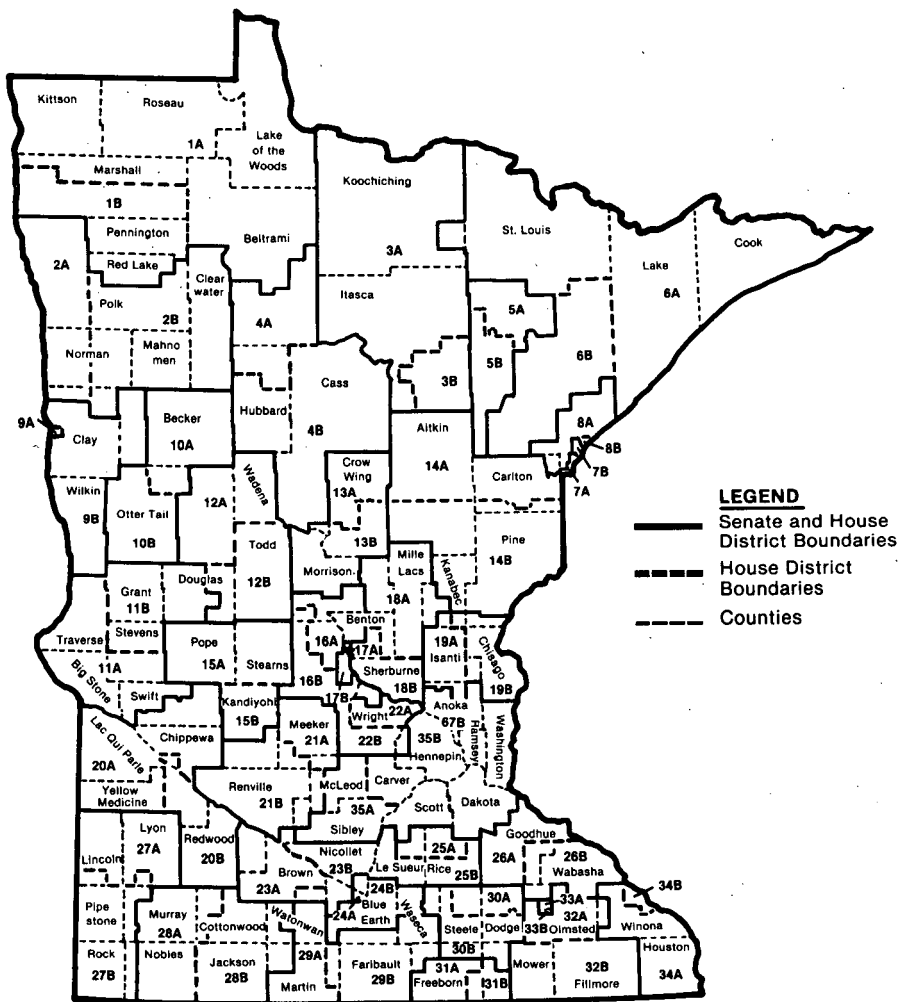
Service

Associated Press
Associated Press
United Press International
St. Paul Pioneer Press
St. Paul Pioneer Press
St. Paul Pioneer Press
St. Paul Pioneer Press
Minneapolis Star and Tribune
Minneapolis Star and Tribune
Minneapolis Star and Tribune
Minneapolis Star and Tribune
Minnesota Government Report
Mankato Free Press
Rochester Post-Bulletin
St. Cloud Times
Duluth News-Tribune
Fargo, N.D. Forum
Grand Forks, N.D. Herald
KSTP-TV
KSTP-TV
KARE-TV
KARE-TV
WCCO-TV
WCCO-AM
Minnesota Public Radio
Minnesota Public Radio



David Oakes photo





CHAPTER THREE

EXECUTIVE BRANCH
CONSTITUTIONAL OFFICERS

Governor162
Lieutenant Governor165
Secretary of State167
State Auditor170
State Treasurer173
Attorney General175
Executive Agencies178
Executive Officers Since Statehood178
Minnesota Vote for Governor Since 1857181



David J. Oakes photo

OFFICE OF THE GOVERNOR

Arne H. Carlson, 130 State Capitol, St. Paul 55155, (612)296-3391.

Constitution provides: To qualify as governor a person must be twenty-five years old, resident of the state one year, citizen of the United States, and elected by the people (Article V).

Term: Four years.

Salary: \$109,053.



Arne H. Carlson
(Independent-Republican)

Biography: Born to Swedish immigrants September 10, 1934, New York City. Received a full scholarship to Choate (private high school) in Connecticut, graduated 1952. Earned a full scholarship to Williams College, Massachusetts, graduated 1957 with a bachelors degree in history. Moved to Minnesota in 1957. Attended graduate school at the University of Minnesota. Worked for Control Data (1962 - 1964), and served on the Minneapolis City Council as Majority Leader (1965 - 1967). Served in Minnesota House of Representatives (1971-78). Elected State Auditor in 1978, 1982, 1986. As State Auditor, he created the nation's first Fiscal Health Program which provided an early warning system to help local governments prepare for changes in the economy. He also significantly increased the return on Minnesota's multi-billion dollar pension fund. Awarded Bush Foundation Fellowship to study governmental management, and earned the John Hanson Award for leadership. Elected 37th governor of Minnesota in 1990; married to Susan Carlson, three children, Arne Jr., "Tucker", (1967); Anne (1968); and Jessica (1983).

Elected: 1990.

Term expires: 1995.



Chief of Staff: Lyall Schwarzkopf

Biography: Born June 10, 1931, Waupaca, Wisconsin. Roosevelt High School, Minneapolis, graduated 1949. Graduate, University of Minnesota, 1953, political science major and minors in journalism and speech. Served in the Minnesota House of Representatives (1963 - 1972). City Clerk, City of Minneapolis (1972 to 1987); City Coordinator, City of Minneapolis, (1982 to 1990); married to Inez Schwarzkopf, four children: Erik (1960), Kurt (1962), Dana (1966), Ilse (1970).

Deputy Chief of Staff: Patsy Randell
Communications: Lou Burdick

THE CHIEF EXECUTIVE IN MINNESOTA

The primary duties of the governor are to oversee all operations of state government and to take the lead in shaping public policy by proposing ideas to the legislature. The operation of government is carried out through more than 20 major departments whose heads are appointed by the governor. These department heads, along with the lieutenant governor, make up the governor's cabinet. The departments of revenue and finance are the governor's chief advisors on financial matters; the departments of health, human services and corrections advise the governor on various social policies; and the departments of pollution control, natural resources and waste management carry out the governor's environmental policies.


The governor appoints hundreds of people to boards and commissions, and appoints judges for all court systems when vacancies occur. The governor chairs the state executive council and the legislative advisory commission, both of which deal with extraordinary matters when the legislature is not in session. He also serves on the land exchange board and the state board of investments. As commander in chief of state military forces, the governor can dispatch the national guard for emergency duty.

The governor reviews all bills passed by the legislature and has the power to veto those of which he disapproves. On occasion, the governor may appear before the legislature. Because of the separation of powers required by Minnesota constitution, a governor may appear in legislative chambers only with the permission of the legislature. Only the governor has the power to call a special session of the legislature.

Governor Carlson entered office facing an economic recession and a \$1.2 billion dollar budget shortfall created during the 1980s when growth in state spending dramatically exceeded the rate of inflation. In the early weeks of their administration, Governor Carlson and Lieutenant Governor Dyrstad proposed a budget which would bring revenue and spending into balance. Their priorities are job creation, environmental protection, education and other children's programs aimed at preventing social problems before they begin. They are re-directing tax dollars toward these key initiatives.



Governor Carlson meets with parents and kids at the New Vista School, a unique public high school for students and their children. The school is funded, in part, by Honeywell and is located at the company's Minneapolis office campus.



Governor Carlson presents his first State of the State address on January 22, 1991. The address was originally scheduled for January 16, but was postponed when war broke out in the Persian Gulf that night.

OFFICE OF THE LIEUTENANT GOVERNOR

Joanell M. Dyrstad, 130 State Capitol, St. Paul 55155, (612)296-3391.

Constitution provides: that to qualify as lieutenant governor a person must be twenty-five years old, resident of the state one year, citizen of the United States, and elected by the people jointly with the governor by a single vote applying to both offices (Article V).

Term: Four years.

Salary: \$59,981.



Joanell M. Dyrstad
(Independent-Republican)

Biography: Born October 15, 1942, St. James, Minnesota. Graduated St. James High School 1960. Gustavus Adolphus College, graduated 1964 with sociology major, mathematics and psychology minors. Research analyst, Minnesota Department of Employment Security (1964 - 1968). Partner with husband in Red Wing Corner Drug store (1968 - present). Mayor, city of Red Wing (1985 - 1990). Served on many committees and was vice-president and president-elect of League of Minnesota Cities just prior to being elected lieutenant governor. Speaker for and active member of National League of Cities; married to Marvin Dyrstad (1965), two children: Troy (1969) and Anika (1972).

Elected: 1990.

Term expires: 1995.

THE LIEUTENANT GOVERNOR IN MINNESOTA

The lieutenant governor serves as an extension of the governor and assists the governor in carrying out the functions of the executive branch. She represents the governor and is prepared to act in the governor's place in the event of his absence or disability. The governor may delegate to the lieutenant governor any powers, duties, responsibilities or functions as prescribed by law to be performed by the governor by filing a written order with the secretary of state.

Lieutenant Governor Dyrstad is a key member of governor's cabinet and is involved in major policy and budget decisions. She will draw upon her local government experience in chairing an ongoing commission whose goal is to improve the relationship between state and local governments. She is a member of the State's Executive Council.



Lieutenant Governor Joannell Dyrstad presented a portion of the State of the State message. This was the first time ever that a governor shared the podium with his lieutenant governor during the State of the State message.

OFFICE OF THE SECRETARY OF STATE

Joan Anderson Growe, 180 State Office Bldg., St. Paul 55155, (612)296-3266.

Constitution provides: that the secretary of state is an officer in the executive department; to qualify as secretary of state a person must be a qualified voter, twenty-one years old, and elected by the people (Article V).

Term: Four Years.

Salary: \$59,981.



Joan Anderson Growe
(Democratic-Farmer-Labor)

Biography: Minneapolis. Born September 28, 1935, Minneapolis; education: St. Cloud State University (B.S.), University of Minnesota (special education certificate), Kennedy School of Government Executive Management Program, Harvard University (1979); Minnesota House of Representatives (1973-74); president, National Assn. of Secretaries of State (1979-80); recipient: MEA School Bell Award (1977); YWCA Outstanding Achievement Award for Government/Politics (1978); Distinguished Alumni Award, St. Cloud State University (1979); National Leadership Award for Voter Education, NASS (1983); Charlotte Striebel Long Distance Runner Award (Minnesota N.O.W., 1985); board member: National Assn. of Secretaries of State, Greater Minneapolis Girl Scout Council, Wayside House, University of Minnesota Epilepsy Support Program (ESP); member Women Executives in State Government, League of Women Voters, Minnesota Women's Economic Roundtable, Minnesota Women's Political Caucus, Minnesota Women's Consortium, Minnesota Wellspring Corporate Takeover Committee, International Women's Forum, United Nations Association, Democratic-Farmer-Labor-Party; children: Michael, Colleen, David, Patrick.

Elected: 1974, 1978, 1982, 1986, 1990. **Term expires:** 1995.



Deputy Secretary of State: Elaine V. Voss.

Biography: Blaine. Education: Bethesda Hospital School of Nursing (R.N.), University of Minnesota (B.S., education); married Gordon O. Voss, children: Gregory, Kirsten.

Appointed: 1983.

Administrative Assistant: Jeanne McGree.



THE SECRETARY OF STATE IN MINNESOTA

The secretary of state serves with the other constitutional officers on special state policy boards: The Executive Council and the State Board of Investment. In order of gubernatorial succession the secretary of state follows the lieutenant governor, president of the senate, and speaker of the house.

Minnesota law provides that this office maintains many official records of the state, oversees the administration of elections in the state, charters and registers corporations and maintains annual reports for foreign and domestic corporations. The office provides and administers a statewide database for voter registration, and administers a statewide database for the filing of liens under the uniform commercial code.

The secretary of state registers, indexes, and maintains on a computerized database the records for 9,000 state trademarks, 88,000 assumed names, 44,000 nonprofit corporations, 10,750 foreign corporations and 190,000 state corporations registered to do business in this state. The secretary of state maintains 2,600,000 voter registration records for the state's eighty-seven counties, and makes this information available to election administrators and to the public. The secretary of state also administers and maintains a Uniform Commercial Code (UCC) statewide database for the counties. The Uniform Commercial Code division files over 70,000 documents annually. All documents are open to the public.

As chair of the state canvassing board, the secretary of state compiles and certifies state election results. The office publishes the election law book, election judge training guides, official election results, and Minnesota Elected Officials booklet. In 1988, the secretary of state developed a system for reporting the presidential preferences of delegates from the precinct caucuses. As keeper of the great seal of the state of Minnesota, the secretary of state certifies the authenticity of official records, documents, proclamations and executive orders of the governor, and acts of the legislature.

DIVISIONS OF THE OFFICE OF THE SECRETARY OF STATE

Operations Director: Tom Durand

(612)296-9219.

Business Services Division registers domestic and foreign corporations, assumed names, trademarks, cooperatives, business trusts, and limited partnerships; files originals of state rules, appointments, and oaths. Official proclamations, executive orders of the governor, and other official documents are filed in the division, as well as service of process on corporations; certifies documents filed with the division and provides information by mail and over the telephone on business entities on record. Original U.S. land survey data is maintained and administered in this division.

Director: Bert Black

(612)296-2803.

Election Division administers the election responsibilities of the secretary of state and publishes election materials and information. The division also administers the open appointments process for Minnesota state boards and agencies, maintains the original copy of state laws and publishes the *Minnesota Legislative Manual*.

Director: Joseph Mansky

(612)296-2805.

Records Processing Division is responsible for the filing of domestic corporation annual registrations for businesses and nonprofit corporations, foreign corporation annual reports and assumed business name renewals. The division also accepts applications for "legal newspaper" status in Minnesota, and provides data-entry services for the department. Database information is made available to the public in the form of pre-printed lists, labels and tapes as well as direct access to the computer system. The division also supplies voter registration materials and processes voter registration cards for the 87 counties.

Supervisor: John Hughes

(612)296-9214.

Uniform Commercial Code Division maintains the statewide database for financing statements, security agreements, tax liens, mechanics' liens, attorneys' liens, and maintains information on business and individual debts.

Supervisor: Cheri Smith

(612)296-2434.

Fiscal Operations maintains a centralized accounting system for fees generated by office services; handles budget preparation, purchasing and payroll.

Supervisor: Kathy Hjelm

(612)297-3982.

Network Operations is responsible for the operation of the statewide computer databases for voter registration records, uniform commercial code records, and election night vote reporting. The division is also responsible for the maintenance of other record series' of the office and the computer and telecommunication equipment necessary to tie record series' together. County auditors and recorders are users; direct computer access has been extended to private users and businesses.

Supervisor: Tim Hanson

(612)297-2594.

Office Staff: Ronda Allis, Julie Atzmilller, Pat Baird, Fay Banitt, Paula Biever, Bert Black, Donald Bostrom, Richard Bostrom, Pat Carlson, Becky Caswell, Denise Charpentier, Renee Coffey, Linda Crawley, Ann Datko, Anita Deutsch, Tom Durand, Theresa Dush, Susan Dvorak, Terri Elizondo, Katie Engler, Cathy Evans, Diane Farr, Millie Ghani, Joan Glander, Mark Hanson, Tim Hanson, Bonita Harvieux, Eunice Heimann, Kathy Hjelm, John Hughes, Mary Ivy, Connie Kaltved, Harold Kulla, Nancy Kurtz, Larry Lamb, Rob Landwehr, Gary Larson, Julie Looman, David Maeda, Chris Manderfeld, Joe Mansky, Brian Matheson, JoAnn McCauley, Jeanne McGree, Annette Mike, Mike Nelson, Sandy Olson, Shawn Ryan, Steve Routhe, Lea Samargia, Vicky Sarnier, Laurie Schlegel, Donna Scott, Pat Shier, Jeff Sigurdson, Cheri Smith, Kay Noland Smith, Marybeth Stoltz, Arlene Solum, Peggy Steineck, Mary Jo Swanson, Sue Swanson, Greg Taylor, Barb Weber, Nancie Rape.



OFFICE OF THE STATE AUDITOR

Mark B. Dayton, 525 Park St., St. Paul 55103, (612)296-2551.

Constitution provides: That the state auditor is an officer in the executive department. To qualify as state auditor a person must be a qualified voter, twenty-one years old, and elected by the people (Article V).

Term: Four years.

Salary: \$65,437.

Mark B. Dayton
(Democratic-Farmer-Labor)

Biography: Minneapolis. Born January 26, 1947, Minneapolis. Education: Blake School, Hopkins (1965), Yale University, B.A., cum laude (1969). New York City public school teacher (1969-71); counselor, treasurer, Boston social service agency (1971-75); legislative assistant to Senator Walter F. Mondale (1975-76); aide to Governor Rudy Perpich (1977-78); Acting Commissioner, Minnesota Department of Economic Development (1978); Founder and President, The Minnesota Project (1979-80); candidate for the United States Senate (1981-82); Commissioner, Minnesota Department of Energy and Economic Development (1983-86); President, Vermilion Investment Company (1987-90).



Elected: 1990

Term expires: 1995

Lisa A. Rotenberg
Deputy State Auditor and General Counsel

Biography: Minneapolis. Born April 22, 1958, Minneapolis. Education: Harvard University, (B.A., 1981 cum laude), University of Minnesota (J.D. 1985), President, Minnesota Law Council (1984-85); Chief Deputy Commerce Commissioner (1990), Assistant Commerce Commissioner (1987-90), Assistant to the Executive Director, Democratic Senatorial Campaign Committee (1982); Staff, U.S. Senator Wendell R. Anderson (1978); Member: Hennepin County Bar Association, Minnesota State Bar Association, American Bar Association; Community Activities: Board of Directors, University of Minnesota Law School Alumni Association; Board of Trustees and Executive Committee Secretary, Multiple Sclerosis Society of Minnesota, Minnesota Women's Political Caucus.



Appointed: 1991

THE STATE AUDITOR IN MINNESOTA

Integrity in government. Accountability in government. Cost-effectiveness in government. They are the missions of the Office of the State Auditor.

The primary purpose of the Office of the State Auditor is to assure the highest level of integrity in government throughout Minnesota. The Office serves as a "watch dog" for the citizens of Minnesota over 4,300 other units of government throughout the state. By inspecting the finances and programs of cities, counties, townships and school districts, the Office helps to assure Minnesotans that their high standards of government are actually being met.

The Office performs approximately 320 audits per year. It audits directly 86 of the 87 counties, the three cities of the first class, and selected other cities, school districts, economic development organizations, regional development commissions, soil and water conservation districts, and other entities. In addition, it reviews the private audits which are performed annually by private CPA firms of the other cities with populations greater than 2,500. The audits attest to the accuracy of these governments' financial statements according to generally accepted accounting principles and to their compliance with the laws and regulations of the state of Minnesota.

The second mission of the Office is to provide accurate, up-to-date information on the financial conditions of Minnesota's cities, counties, townships and school districts. The Office collects an enormous amount of financial information about Minnesota's local units of government through its audits. One of its goals is to develop the capability to update and analyze this information for better use by decision makers. Ultimately, the state should have up-to-date and accurate information on the

approximately \$10 billion that is spent annually by Minnesota's cities, counties, townships and school districts.

The third mission of the Office is to work actively with local government officials to find more efficient and cost-effective ways to spend tax dollars. The Office should serve as a resource to cities and counties who wish to improve their financial operations and thereby direct more of their available tax resources to essential services. In an era in which local governments are going to be forced to develop more efficient and cost-effective service delivery systems, the Office of the State Auditor has a vital role to play in assisting these efforts.

Mark Dayton serves on the state's Executive Council, Land Exchange Board, State Investment Board, State Housing Finance Agency, Rural Finance Administration Board, and the Public Employees Retirement Association Board.



DIVISIONS OF THE OFFICE OF THE STATE AUDITOR

Audit Division performs approximately 300 audits of local units of government. These include the counties, the three first class cities, selected soil and water conservation districts, regional development commissions, and other municipalities as requested. These audits are performed in accordance with government auditing standards.

Director: Fred Boethin

(612)297-3673

Compliance Audit Services Division provides investigative services to the Office of the State Auditor. The investigations are conducted in response to requests by the audit staff, outside agencies, or complaints by citizens. These are investigations of financial records to determine if public funds have been misused.

Director: Gordon Johnson

(612)297-4717

Governmental Information Division prescribes financial reporting requirements, and review and analysis of the financial statements for Minnesota cities, towns and other local governments. Also provides for data entry and maintenance of the state's local government databases; the publishing of financial information on revenues, expenditures and debt of cities, counties, and other local governments; writes personal computer accounting software for small cities and towns; performs oversight and review responsibilities for state police and fire relief associations.

Director: Ed Fuller

(612)297-3683



Directors: (Seated, left to right) - Rick Pietrick, County Audits; Deborah Phelps, Personnel & Finance; (Row 2, left to right) Henry Tembrock, Standards & Procedures; Gordon Johnson, Compliance Audits; Sharon Hinde-Larson, Special Assistant; (Row 3, left to right) Greg Hierlinger, Municipal Audits; Fred Boethin, Director of Audits; Ed Fuller, Governmental Information Division; Alice LaFramboise, Supervisor; Jim Gelbmann, Research Director.

OFFICE OF THE STATE TREASURER

Michael A. McGrath, 303 State Administration Bldg., St. Paul 55155, (612)296-7091.

Constitution provides: the state treasurer is an officer in the executive department; to qualify as state treasurer a person must be a qualified voter, twenty-one years old, and elected by the people (Article V).

Term: Four years.

Salary: \$59,982.



Michael A. McGrath
(Democratic-Farmer-Labor)

Biography: Born October 27, 1942, Trenton, New Jersey; education: Stetson University, DeLand, Florida (B.A., American studies); U.S. Air Force (4 years); employed: supervisor, estate accounting, First Trust Co. of St. Paul; vice president, franchise administration, American Dairy Queen Corp.; business manager, McGraw-Hill, Inc.; owner/president, Policy Advisors, Inc.; civic activities: board chair, Urban Concerns; secretary, League of Minnesota Human Rights Commissions; Minneapolis and Bloomington charter commissions; chair, Bloomington Human Rights Commission; various DFL party offices, local to state level. Secretary-Treasurer National Association of State Treasurers and member of legislative and pension committees; married Marsha Palmer August 6, 1966, children: David, Stephen, Christopher.

Elected: 1986, 1990.

Term expires: 1995.



Deputy State Treasurer: John M. Manahan.

Biography: Born January 17, 1943, Rochester, Minnesota; education: St. Mary's College (B.A.), University of Minnesota (J.D.); self-employed as an attorney and businessman; member: Hennepin County Bar Assn., Minnesota State Bar Assn.

Appointed: 1987.

Staff of the Office of the State Treasurer:

Chief of Staff: Jerry Engebretson.

Supervisor of Investments and Safekeeping: Shirley Tigges.

Supervisor of Data Processing and Cash Management: Mike Hager.

THE STATE TREASURER IN MINNESOTA

The state treasurer receives and issues receipts for all monies paid into the state treasury. The treasurer also transfers funds to pay warrants presented by banks. The treasurer transacts about \$112 billion in receipts and disbursements annually. The treasurer's office controls funds held in state bank accounts so that the maximum daily amount can be invested by the State Board of Investment. Collateral accounts are monitored to assure the safety of state funds held by others.

The treasurer's office maintains records, provides accounting services, and directs principal and interest payments on 150 separate bond accounts (authorizations and issues), and certificates of indebtedness. The state's vault is in the treasurer's office for safekeeping of assets.

The treasurer is a member of the Executive Council and the State Board of Investment and is the governor's constitutional officer appointee to the board of the Minnesota State Retirement System.



Staff of the Office of the State Treasurer: Standing left to right: Walter Bergfeldt, Rodney Johnson, Shirley Tigges, Michael Hager, Carol Johnson, John Manahan, Michael Sullivan, Pat Fleming, Robert Torvik. Seated clockwise: Marsha Thaldorf, Jerry Engebretson, Michael McGrath



Regular analysis of electronic and physical security of state assets is one important function of the Treasurer's Office.

OFFICE OF THE ATTORNEY GENERAL

Hubert H. Humphrey III, 102 State Capitol, St. Paul 55155, (612)296-6196.

Constitution provides: that the attorney general is an officer in the executive department; to qualify as attorney general a person must be a qualified voter, twenty-one years old, and elected by the people (Articles V, VII).

Term: Four years.

Salary: \$85,194



Hubert H. Humphrey III
(Democratic-Farmer-Labor)

Biography: New Hope; Born June 26, 1942, Minneapolis. Education: Shattuck School, Faribault; American University, Washington, D.C. (B.A., 1965); University of Minnesota (J.D., 1969); state senator, District 44 (1972-1983); attorney, private practice, Minneapolis (1969-81); member: American and Minnesota Bar Assns., American Judicature Society; community activities: DARE American Board of Directors, Green Seal Board of Directors, Hubert H. Humphrey Institute of Public Affairs Advisory Committee, Supreme Court of Minnesota Racial Bias Task Force, Brunswick United Methodist Church of Crystal; wife: Nancy Lee; children: Lorie, Pam, Hubert H. "Buck" IV.


Elected: 1982, 1986, 1990.

Term expires: 1995.

Chief Deputy Attorney General: John R. Tunheim.



Biography: Stillwater. Born September 30, 1953, Thief River Falls; education: Concordia College, Moorhead (B.A., 1975, summa cum laude), University of Minnesota (J.D., 1980, cum laude), president, Minnesota Law Review (1979-80); chief deputy attorney general (1986), solicitor general (1985); attorney, private practice, St. Paul (1981-84), law clerk, U.S. District Judge Earl R. Larson, Minneapolis (1980-81); staff, U.S. Senator Hubert H. Humphrey (1975-77); member: Ramsey County Bar Assn., Minnesota State Bar Assn., American Bar Assn.; community activities: chair, Conference of Chief Deputies, National Association of Attorneys General; board, Evangelical Lutheran Church in America, St. Paul Area Synod; wife: Kathryn, children: Elizabeth, Samuel.



THE ATTORNEY GENERAL IN MINNESOTA

The attorney general is the chief legal officer for the state and is the legal advisor to the governor and all of the constitutional officers. The attorney general's duties stem from the state constitution, statutes and common law. He is the attorney for all state officers, departments, boards and commissions. He represents them in all matters related to their official duties. He interprets statutes and provides other legal services for local units of government. He enforces statutes and acts to protect the legal interests of Minnesotans. He also provides legal information and solves problems for citizens. The attorney general regularly initiates legislation to deal with public and legal policy concerns in Minnesota.

The attorney general appears for the state in all cases in the federal courts, in all civil cases in the district courts and, upon request of the governor or any county attorney, in any criminal case in the district courts.

The attorney general prosecutes all actions against persons who claim an interest adverse to the state, as well as claims of the state against the federal government. He may institute, conduct, and maintain any action or proceeding he deems necessary for the enforcement of the laws of the state, the preservation of order, and the protection of public rights. The attorney general is a member of the Executive Council, the State Board of Investment, the Pardons Board and the Land Exchange Board.

The attorney general's office is comprised of 180 attorneys in the following divisions: agriculture, antitrust, charities, civil litigation, commerce, construction, consumer, corrections, criminal, education, employment law, environmental protection, gambling, health, human rights, human services, labor, licensing, medicaid fraud, natural resources, opinions, public finance, public safety, public utilities, residential utilities, tax litigation, telecommunication and energy, tort claims and transportation.


Deputy Attorneys General: Linda F. Close; C. Paul Faraci, Beverly Jones Heydinger, Stephen P. Kilgriff, Charles I. Wikelius.

Executive Assistant: Eric Johnson

Administrative Manager: Joseph M. Reid

Solicitor General: Catharine F. Haukedahl

Assistant Solicitor General: Richard S. Slowes





EXECUTIVE COUNCIL

2nd Floor, Administration Bldg., St. Paul 55155, (612)296-3862.

Law provides: that the council consists of the governor, lieutenant governor, secretary of state, state auditor, state treasurer, and attorney general. The council designates state depositories; approves mineral leases, extensions of timber permits, and sale and disposal of certain state lands; acts as a calamity board and may grant emergency relief (Minnesota Statutes, Chapter 9).

Executive Secretary: Dana Badgerow, Commissioner of Administration.

LAND EXCHANGE BOARD

DNR, 500 Lafayette Rd., St. Paul 55155, (612)296-0237.

Law provides: for the governor, attorney general, and state auditor to approve unanimously the exchange of state public lands for publically or privately owned lands (Minnesota Constitution, Article XI section 10; Minnesota Statutes, Section 94.341).

Land Exchange Supervisor: Michael Miller.

STATE BOARD OF INVESTMENT

105 MEA Bldg., 55 Sherburne Ave., St. Paul 55155, (612)296-3328.

Law provides: for a board comprised of the governor, state auditor, state treasurer, secretary of state, and the attorney general to administer and direct the investment of all state funds. The board is responsible for the purchase and sale of securities for statewide pension funds, trust funds, and cash accounts. An advisory council advises the board and the executive director on general policy and investment management. Minnesota Statutes prescribe the types of securities in which funds may be invested by the board and include provisions to insure the quality of investments (Minnesota Constitution, Article XI; Minnesota Statutes, Chapter 11A).

Executive Director: Howard J. Bicker.

EXECUTIVE OFFICERS SINCE STATEHOOD**GOVERNORS**

Name	P.O. address	Assumed office
Henry H. Sibley	St. Paul	May 24, 1858
Alexander Ramsey	St. Paul	January 2, 1860
Henry A. Swift	St. Peter	July 10, 1863
Stephen Miller	Worthington	January 11, 1864
William R. Marshall	St. Anthony	January 8, 1866
Horace Austin	St. Peter	January 9, 1870
Cushman K. Davis	St. Paul	January 7, 1874
John S. Pillsbury	Minneapolis	January 7, 1876
Lucius F. Hubbard	Red Wing	January 10, 1882
A. R. McGill	St. Peter	January 5, 1887
William R. Merriam	St. Paul	January 9, 1889
Knute Nelson	Alexandria	January 4, 1893
David M. Clough	Minneapolis	January 31, 1895
John Lind	New Ulm	January 2, 1899
Samuel R. VanSant	Winona	January 7, 1901
John A. Johnson	St. Peter	January 4, 1905
Adolph O. Eberhart	Mankato	September 21, 1909
Winfield S. Hammond	St. James	January 5, 1915
J. A. A. Burnquist	St. Paul	December 30, 1915
J. A. O. Preus	Minneapolis	January 5, 1921
Theodore Christianson	Dawson	January 6, 1925
Floyd B. Olson	Minneapolis	January 6, 1931
Hjalmar Petersen	Askov	August 24, 1936
Elmer A. Benson	Appleton	January 4, 1937
Harold E. Stassen	South St. Paul	January 2, 1939
Edward J. Thye	Northfield	April 27, 1943
Luther W. Youngdahl	Minneapolis	January 8, 1947
C. Elmer Anderson	Brainerd	September 27, 1951
Orville L. Freeman	Minneapolis	January 5, 1955
Elmer L. Andersen	St. Paul	January 2, 1961
Karl F. Rolvaag	St. Paul	March 25, 1963
Harold LeVander	South St. Paul	January 2, 1967
Wendell R. Anderson	St. Paul	January 4, 1971
Rudy Perpich	Hibbing	December 29, 1976
Al Quie	Dennison	January 4, 1979

Rudy Perpich	Hibbing	January 3, 1983
*Arne Carlson	Shoreview	January 7, 1991

LIEUTENANT GOVERNORS

Name	P.O. address	Assumed Office
William Holcombe	Stillwater	May 24, 1858
Ignatius Donnelly	Nininger	January 2, 1860
Henry A. Swift	St. Peter	March 3, 1863
Charles D. Sherwood	Prescott	January 11, 1864
Thomas H. Armstrong	High Forest	January 8, 1866
William H. Yale	Winona	January 7, 1870
Alphonso Barto	Sauk Centre	January 9, 1874
James B. Wakefield	Blue Earth	January 7, 1876
C. A. Gilman	St. Cloud	January 10, 1880
A. E. Rice	Willmar	January 4, 1887
G. S. Ives	St. Peter	January 5, 1891
D. M. Clough	Minneapolis	January 3, 1893
Frank A. Day	Fairmont	January 31, 1895
John L. Gibbs	Geneva	January 5, 1897
Lyndon A. Smith	Montevideo	January 3, 1899
Ray W. Jones	Minneapolis	January 5, 1903
Adolph O. Eberhart	Mankato	January 5, 1907
E. E. Smith	Minneapolis	June 25, 1910
S. Y. Gordon	Browns Valley	January 3, 1911
J. A. A. Burnquist	St. Paul	January 7, 1913
Geo. H. Sullivan	Stillwater	October 28, 1916
Thos. Frankson	St. Paul	January 2, 1917
Louis L. Collins	Minneapolis	January 4, 1921
W. I. Nolan	Minneapolis	January 6, 1925
Chas. E. Adams	Duluth	June 25, 1929
Henry Arens	Jordan	January 6, 1931
K. K. Solberg	Clarkfield	January 3, 1933
Hjalmar Petersen	Askov	January 8, 1935
Gottfrid Lindsten	Minneapolis	January 5, 1937
C. Elmer Anderson	Brainerd	January 2, 1939
Edward J. Thyne	Northfield	January 4, 1943
Archie H. Miller	Hopkins	April 27, 1943
C. Elmer Anderson	Brainerd	January 2, 1945
Ancher Nelsen	Hutchinson	January 5, 1953
Donald O. Wright	Minneapolis	September 3, 1954
Karl F. Rolvaag	Rochester	January 3, 1955
A. M. Keith	Rochester	January 8, 1963
James B. Goetz	Winona	January 2, 1967
Rudy Perpich	Hibbing	January 4, 1971
Alec G. Olson	Spicer	December 29, 1976
Lou Wangberg	Bemidji	January 4, 1979
Marlene Johnson	St. Paul	January 3, 1983
*Joanell Dyrstad	Red Wing	January 7, 1991

SECRETARIES OF STATE

Name	P.O. address	Assumed office
Francis Baasen	New Ulm	May 24, 1858
James H. Baker	Mankato	January 2, 1860
David Blakee	St. Paul	November 17, 1862
Henry C. Rogers	St. Paul	January 8, 1868
Hans Mattson	Minneapolis	January 7, 1870
S. P. Jennison	Red Wing	January 5, 1872
John S. Irgens	Austin	January 7, 1876
Fred VonBaumbach	Alexandria	January 10, 1880
Hans Mattson	Minneapolis	January 4, 1887
Frederick P. Brown	Blue Earth	January 5, 1891
Albert Berg	Center City	January 7, 1895
Peter E. Hanson	Litchfield	January 7, 1901
Julius A. Schmahl	Redwood Falls	January 7, 1907
Mike Holm	Rosau	January 4, 1921
H. H. Chesterman	St. Paul	July 7, 1952
Mrs. Mike Holm	St. Paul	September 16, 1952
Joseph L. Donovan	Duluth	January 3, 1955
Arlen I. Erdahl	Blue Earth	January 4, 1971
*Joan Anderson Growe	Minneapolis	January 6, 1975

AUDITORS

Name	P.O. address	Assumed office
W. F. Dunbar	Caledonia	May 24, 1858

CHAPTER 3 CONSTITUTIONAL OFFICERS

Charles McIlrath	St. Paul	January 1, 1861
O. P. Whitcomb	Rochester	January 13, 1873
W. W. Braden	Preston	January 10, 1882
Adolph Biermann	Rochester	January 5, 1891
Robert C. Dunn	Princeton	January 7, 1895
Samuel G. Iverson	Rushford	January 5, 1903
J. A. O. Preus	Minneapolis	January 5, 1915
Ray P. Chase	Anoka	January 5, 1921
Stafford King	St. Paul	January 6, 1931
William J. O'Brien	Mendota Heights	March 7, 1969
Rolland F. Hatfield	St. Paul	January 4, 1971
Robert W. Mattson	St. Paul	January 6, 1975
Arne H. Carlson	Roseville	January 4, 1979
*Mark Dayton	Minneapolis	January 7, 1991

TREASURERS

Name	P.O. address	Assumed office
George W. Armstrong	St. Paul	May 24, 1858
Charles Scheffer	St. Paul	January 1, 1860
Emil Munch	Pine City	January 10, 1868
William Seeger	St. Peter	January 5, 1872
Edwin W. Dyke	Faribault	February 7, 1873
William Pfander	New Ulm	January 7, 1876
Charles Kittelson	St. Paul	January 10, 1880
Joseph Bobleter	New Ulm	January 5, 1887
August T. Koerner	Litchfield	January 7, 1895
Julius H. Block	St. Peter	January 7, 1901
Clarence C. Dinehart	Slayton	January 7, 1907
E. S. Pettijohn	St. Peter	June 8, 1910
Walter J. Smith	Eveleth	January 3, 1911
A. C. Gooding	Rochester	February 14, 1916
Henry Rines	Mora	January 2, 1917
Edward W. Stark	Center City	July 1, 1925
Julius A. Schmahl	St. Paul	January 4, 1927
C. A. Halverson	Revere	January 5, 1937
Julius A. Schmahl	Redwood Falls	January 2, 1939
Val Bjornson	Minneapolis	January 2, 1951
Arthur Hansen	Ulen	January 3, 1955
Val Bjornson	Minneapolis	January 7, 1957
Jim Lord	Chanhasen	January 6, 1975
Robert W. Mattson	Britt	January 3, 1983
*Michael A. McGrath	Bloomington	January 7, 1987

ATTORNEYS GENERAL

Name	P.O. address	Assumed office
Charles H. Berry	Mankato	May 24, 1858
Gordon E. Cole	Faribault	January 4, 1860
William Colville	Lake City	January 8, 1866
F. R. E. Cornell	Minneapolis	January 10, 1868
George P. Wilson	Winona	January 9, 1874
Charles M. Start	Rochester	January 10, 1880
W. J. Hahn	Minneapolis	March 11, 1881
Moses E. Clapp	Fergus Falls	January 5, 1887
H. W. Childs	Wadena	January 2, 1893
W. B. Douglas	Moorhead	January 2, 1899
W. J. Donahower	St. Paul	April 1, 1904
Edward T. Young	Appleton	January 2, 1905
George T. Simpson	Winona	January 4, 1909
Lyndon A. Smith	Montevideo	January 1, 1912
Clifford L. Hilton	Fergus Falls	March 9, 1918
Albert F. Pratt	Anoka	December 21, 1927
G. A. Youngquist	Crookston	February 2, 1928
Henry N. Benson	St. Peter	November 20, 1929
Harry H. Peterson	St. Paul	January 3, 1933
William S. Ervin	Minneapolis	December 15, 1936
J. A. A. Burnquist	Minneapolis	January 2, 1939
Miles Lord	Minneapolis	January 3, 1955
Walter F. Mondale	Minneapolis	May 4, 1960
Robert W. Mattson	Minneapolis	December 30, 1964
Douglas M. Head	Minneapolis	January 2, 1967
Warren Spannaus	Minneapolis	January 4, 1971
*Hubert H. Humphrey III	New Hope	January 3, 1983

* -- incumbent

MINNESOTA VOTE FOR GOVERNOR SINCE 1857

A: Alliance
AM: American Party of Minnesota
Am: American
C: Communist
D: Democratic
DFL: Democratic-Farmer-Labor
D-Peo: Democratic People's
ER: EarthRIGHT
FL: Farmer-Labor
G: Greenback
GRP: Grassroots
HG: Honest Government 87
I: Independent
In: Industrial
InG: Industrial Government
InGSL: Industrial Government (Socialist Labor)
InL: Industrial Labor

IProg: Independent Progressive
IR: Independent-Republican
L: Libertarian
M-Pop: Midroad-Populist
N: National
Peo: People's
PO: Public Ownership
Pro: Prohibition
Prog: Progressive
R: Republican
S: Socialist
SA: Savings Account
SD: Socialist Democrat
SIn: Socialist Industrial
SL: Socialist Labor
SW: Socialist Workers
WC: Workers Communist

1857

Henry H. Sibley (D)	17,790
Alexander Ramsey (R)	17,550
	<u>35,340</u>

1859

Alexander Ramsey (R)	21,335
George L. Becker (D)	17,582
	<u>38,917</u>

1861

Alexander Ramsey (R)	16,274
E. O. Hamblin (D)	10,448
	<hr/>
	26,722

1863

Stephen Miller (R)	19,628
Henry T. Welles (D)	12,739
	<hr/>
	32,367

1865

William R. Marshall (R)	17,318
Henry M. Rice (D)	13,842
	<u>31,160</u>

1867

William R. Marshall (R)	34,874
Charles E. Flandrau (D)	29,502
	<hr/>
	64,376

1869

Horace Austin (R)	27,348
George L. Otis (D)	25,401
Daniel Cobb (Pro)	1,764
	<u>54,513</u>

1871

Horace Austin (R)	46,950
Winthrop Young (D)	30,376
Samuel Mayall (Pro)	846
	<hr/> 78,172

1873

Cushman K. Davis (R)	40,741
Ara Barton (D)	35,245
Samuel Mayall (Pro)	1,036
	<hr/>
	77,022

1875

John S. Pillsbury (R)	47,073
D. L. Buell (D)	35,275
R. F. Humiston (Pro)	1,589
	<u>83,937</u>

1877

John S. Pillsbury (R)	57,071
William L. Banning (D)	39,147
William Meigher (G)	2,396
Austin Willey (Pro)	1,421
	<u>100,035</u>

1879

John S. Pillsbury (R)	57,524
Edmund Rice (D)	41,524
W. W. Satterlee (Pro)	2,868
William Meigher (G)	4,264
	<u>106,180</u>

1881

Lucius F. Hubbard (R)	65,025
Richard W. Johnson (D)	37,168
C. H. Roberts (G)	2,676
Isaac C. Searns (Pro)	708
	<u>105,577</u>

1883

Lucius F. Hubbard (R)	72,462
Adolph Biermann (D)	58,251
Charles E. Holt (Pro)	<u>4,924</u>
	135,637

1886

Andrew R. McGill (R)	107,064
Albert Ames (D)	104,464
James E. Childs (Pro)	9,030
	<u>220,558</u>

1888

William R. Merriam (R)	134,355
Eugene M. Wilson (D)	110,251
Hugh Harrison (Pro)	17,026
	<u>261,632</u>

1890

William R. Merriam (R)	.88,111
Thomas Wilson (D)	.85,844
Sidney M. Owen (A)	.58,513
James P. Pinkham (Pro)	.8,424
	<u>240,892</u>

1892

Knute Nelson (R)	.109,220
Daniel W. Lawler (D)	.94,600
Ignatius Donnelly (Peo)	.39,862
William J. Dean (Pro)	.12,239
	<u>255,921</u>

1894

Knute Nelson (R)	.147,943
George L. Becker (D)	.53,584
Sidney M. Owen (Peo)	.87,890
Hans S. Hilleboe (Pro)	.6,832
	<u>296,249</u>

1896

David M. Clough (R)	.165,806
John Lind (D-Peo)	.162,254
William J. Dean (Pro)	.5,154
A. A. Ames (I)	.2,890
W. B. Hammond (S)	.1,125
	<u>337,229</u>

1898

William H. Eustis (R)	.111,796
John Lind (D-Peo)	.131,980
George W. Higgins (Pro)	.5,299
William B. Hammond (SL)	.1,685
Lionel C. Long (M-Pop)	.1,802
	<u>252,562</u>

1900

Samuel R. VanSant (R)	.152,905
John Lind (D-Peo)	.150,651
Bernt B. Haugan (Pro)	.5,430
Sylvester M. Fairchild (M-Pop)	.763
Thomas H. Lucas (SD)	.3,546
Edward Kriz (SL)	.886
	<u>314,181</u>

1902

Samuel R. VanSant (R)	.155,849
Leonard A. Rosing (D)	.99,362
Thomas J. Meighen (Peo)	.4,821
Charles Scanlon (Pro)	.5,765
Jay E. Nash (S)	.2,521
Thomas VanLear (SL)	.2,570
	<u>270,888</u>

1904

Robert C. Dunn (R)	.140,130
John A. Johnson (D)	.147,992
Charles W. Dorsett (Pro)	.7,577
Jay E. Nash (PO)	.5,810
A. W. M. Anderson (SL)	.2,293
	<u>303,802</u>

1906

A. L. Cole (R)	.96,162
John A. Johnson (D)	.168,480
Charles W. Dorsett (Pro)	.7,223
O. E. Loftus (PO)	.4,646
	<u>276,511</u>

1908

Jacob F. Jacobson (R)	.147,997
John A. Johnson (D)	.175,136
George D. Haggard (Pro)	.7,024
Beecher Moore (PO)	.6,516
William W. Allen (I)	.593
	<u>337,266</u>

1910

Adolph O. Eberhart (R)	.164,185
James Gray (D)	.103,779
J. F. Heiberg (Pro)	.8,959
George E. Barrett (PO)	.11,173
C. W. Brandborg (SL)	.6,510
	<u>294,606</u>

1912

Adolph O. Eberhart (R)	.129,688
Peter M. Ringdahl (D)	.99,659
David Morgan (PO)	.25,769
Engebret E. Lobeck (Pro)	.29,876
Paul V. Collins (Prog)	.33,455
	<u>318,447</u>

1914

William E. Lee (R)	.143,730
Winfield S. Hammond (D)	.156,304
Thomas J. Lewis (S)	.17,225
Willis G. Calderwood (Pro)	.18,582
Hugh T. Halbert (Prog)	.3,553
Herbert Johnson (InL)	.3,861
	<u>343,255</u>

1916

J. A. A. Burnquist (R)	.245,841
Thomas P. Dwyer (D)	.93,112
J. O. Bentall (S)	.26,306
Thomas J. Anderson (Pro)	.19,884
John P. Johnson (InL)	.5,476
	<u>390,619</u>

1918

J. A. A. Burnquist (R)	.166,515
Fred E. Wheaton (D)	.76,793
L. P. Berot (S)	.7,794
Olaf O. Stageberg (N)	.6,648
David H. Evans (FL)	.111,948
	<u>369,698</u>

1920

Jacob A. O. Preus (R)	.415,805
Henrik Shipstead (I)	.281,402
L. C. Hodgson (Pro)	.81,293
Peter J. Sampson (S)	.5,124
	<u>783,624</u>

1922

Jacob A. O. Preus (R)	.309,756
Magnus Johnson (FL)	.295,479
Edward Indrehus (D)	.79,903
	<u>685,138</u>

1924

Theodore Christianson (R)	406,692
Floyd B. Olson (FL)	366,029
Carlos Avery (D)	49,353
Oscar Anderson (Sln)	3,876
Michael Ferch (Pro)	9,052
	<u>835,002</u>

1926

Theodore Christianson (R)	395,779
Magnus Johnson (FL)	266,845
Alfred Jaques (D)	38,008
	<u>700,632</u>

1928

Theodore Christianson (R)	549,857
Ernest Lundeen (FL)	227,193
Andrew Nelson (D)	213,734
Harris A. Brandborg (In)	3,279
J. O. Bentall (WC)	5,760
	<u>999,823</u>

1930

Raymond P. Chase (R)	289,528
Floyd B. Olson (FL)	473,154
Edward Indrehus (D)	29,109
Karl Reeve (C)	5,594
	<u>797,385</u>

1932

Earle Brown (R)	334,081
Floyd B. Olson (FL)	522,438
John E. Regan (D)	169,859
William Schneiderman (C)	4,807
John P. Johnson (In)	1,824
	<u>1,033,009</u>

1934

Floyd B. Olson (FL)	468,812
Martin A. Nelson (R)	396,359
John E. Regan (D)	176,928
Samuel K. Davis (C)	4,334
Arthur C. Townley (I)	4,454
	<u>1,050,887</u>

1936

Elmer A. Benson (FL)	680,342
Martin A. Nelson (R)	431,841
Earl Stewart (In)	7,996
	<u>1,120,179</u>

1938

Elmer A. Benson (FL)	387,263
Harold E. Stassen (R)	678,839
Thomas Gallagher (D)	65,875
John William Castle (In)	899
	<u>1,132,876</u>

1940

Harold E. Stassen (R)	654,686
Hjalmer Petersen (FL)	459,609
Edward Murphy (D)	140,021
John William Castle (In)	3,175
	<u>1,257,491</u>

1942

Harold E. Stassen (R)	409,800
Hjalmer Petersen (FL)	299,917
John D. Sullivan (D)	75,151
Martin Mackie (C)	5,082
Harris A. Brandborg (InG)	4,278
	<u>794,228</u>

1944

Edward J. Thye (R)	701,185
Byron G. Allen (DFL)	430,132
Gerald M. York (InG)	7,151
	<u>1,138,468</u>

1946

Luther W. Youngdahl (R)	519,067
Harold H. Barker (DFL)	349,565
Rudolph Gustafson (InGSL)	11,716
	<u>880,348</u>

1948

Luther W. Youngdahl (R)	643,572
Charles L. Halsted (DFL)	545,766
Rudolph Gustafson (InGSL)	6,598
Orville E. Olson (Pro)	14,950
	<u>1,210,886</u>

1950

Luther W. Youngdahl (R)	635,800
Harry H. Peterson (DFL)	400,637
Vernon G. Campbell (InGSL)	10,195
	<u>1,046,632</u>

1952

C. Elmer Anderson (R)	785,125
Orville L. Freeman (DFL)	624,480
Martin Fredrickson (Prog)	5,227
Eldrid H. Bauers (InGSL)	4,037
	<u>1,418,869</u>

1954

C. Elmer Anderson (R)	538,865
Orville L. Freeman (DFL)	607,099
Ross Schelin (InG)	5,453
	<u>1,151,417</u>

1956

Orville L. Freeman (DFL)	731,180
Ancher Nelsen (R)	685,196
Rudolph Gustafson (InG)	5,785
	<u>1,422,161</u>

1958

Orville L. Freeman (DFL)	658,326
George MacKinnon (R)	490,731
Arne Anderson (InG)	10,858
	<u>1,159,915</u>

1960

Orville L. Freeman (DFL)	760,934
Elmer L. Andersen (R)	783,813
Rudolph Gustafson (InG)	5,518
	<u>1,550,265</u>

1962

Karl F. Rolvaag (DFL)	619,842
Elmer L. Andersen (R)	619,751
William Braatz (InG)	7,234
	<u>1,246,827</u>

CHAPTER 3 CONSTITUTIONAL OFFICERS

1966

Karl F. Rolvaag (DFL)	607,943
Harold LeVander (R)	680,593
Kenneth Sachs (InG)	6,522
	<u>1,295,058</u>

1970

Wendell R. Anderson (DFL)	737,921
Douglas M. Head (R)	621,780
Karl Heck (InG)	4,781
Jack Kirkham (write-in votes)	961
	<u>1,365,443</u>

1974

Wendell R. Anderson (DFL)	786,787
John W. Johnson (R)	367,722
Jane VanDeusen (SW)	9,232
Erwin Marquit (C)	3,570
Harry M. Pool (Am)	20,454
Richard R. Kleinow (L)	2,115
Genevieve Gunderson (InG)	2,720
James G. Miles (I)	60,150
	<u>1,252,750</u>

1978

Al Quie (IR)	830,019
Rudy Perpich (DFL)	718,244
Richard Pedersen (AM)	21,058
Jill Lakowske (SW)	6,287
Tom McDonald (HG)	4,254
Robin E. Miller (L)	3,689
Edwin C. Pommerening (SA)	2,043
	<u>1,585,594</u>

1982


Rudy Perpich (DFL)	1,049,104
Wheelock Whitney (IR)	711,796
Kathy Wheeler (SW)	10,332
Tom McDonald (HG)	7,984
Franklin Haws (L)	6,323
	<u>1,785,539</u>

1986

Rudy Perpich (DFL)	790,138
Cal R. Ludeman (IR)	606,755
W. Z. Brust (WLP)	4,208
Joseph A. Rohner III (Lib)	3,852
Tom Jaax (SWP)	3,151
	<u>1,408,104</u>

1990

Arne Carlson (IR)	895,988
Rudy Perpich (DFL)	836,218
Heart Warrior Chosa (ER)	21,139
Ross S. Culverhouse (GRP)	17,176
Wendy Lyons (SW)	6,701
Jon Gruneth (IR)	10,941
	<u>1,788,163</u>



Minnesota Historical Society photo


CHAPTER FOUR

EXECUTIVE BRANCH DEPARTMENTS AND AGENCIES

State Departments 186

Independent Agencies 203

Boards, Commissions and Other Agencies 206



Department of Revenue Building

DEPARTMENT OF ADMINISTRATION

200 Administration Bldg., St. Paul 55155, (612)296-3862

Law provides: for the department to direct state government's information, real property, management and material resources. (Minnesota Statutes, Chapter 16B)



Commissioner: Dana B. Badgerow

Biography: Minneapolis. Loyola College of Baltimore (M.B.A.); University of Missouri (J.D.); Principia College (B.A., English); Certified Professional Contract Manager; six years in private practice as an attorney in Kansas City, Missouri; joined The Bendix Corporation as staff attorney in 1974; vice president for contracts and business development for Bendix aerospace operations prior to joining Honeywell in October 1985, as vice president of contract management; also served as Honeywell's government contract compliance officer; member, Missouri and American Bar Associations; National Contract Management Association as a fellow and member of its National Board of Advisors; elected to YWCA National Academy of Women Achievers, 1990.

Appointed: January, 1991

Salary: \$67,500

Deputy Commissioner: Jeff Zlonis

Function: The department is charged with managing the internal operations of the executive branch of state government. It provides statewide leadership on management techniques and information management; centralized services to state agencies; statewide real property development, management and space allocation; and centralized materials management including purchasing and contracting.

Management Analysis Division supports the commissioner's statutory responsibility to improve the management and reduce the cost of state government. It analyzes programs of other agencies and consults on productivity and service improvement. It administers CORE (Carlson/Dyrstad Commission on Reform and Efficiency), the governor's statewide productivity improvement program.

Assistant Commissioner: Terry L. Bock

InterTechnologies Group provides data processing, telecommunications, and information services to its customers, who are primarily state and other governmental agencies.

Acting Assistant Commissioner: Richard Kelly

Operations Management Bureau provides general services to state agencies including: materials management, print communications, risk management, employee assistance, travel management and volunteer services.

Assistant Commissioner: Richard W. Diercks

Property Management Bureau manages the state's real property, including land and physical plant. It provides services related to construction, maintenance, and repair of approximately 30,000,000 square feet of state-owned building space. The bureau also coordinates statewide energy conservation efforts, administers the state building code and provides space for state agencies in private property.

Assistant Commissioner: James L. Pederson

Information Policy Office coordinates the management of Minnesota's investment in information on technology, through coordinated statewide design, standards and management accountability. The office reviews and recommends investments in state agency information systems to both the governor and the legislature.

Assistant Commissioner: Lawrence V. Grant

DEPARTMENT OF AGRICULTURE

90 W. Plato Blvd., St. Paul 55107, (612)297-3219

Law provides: for the commissioner to encourage and promote agricultural industries, assist in the marketing of farm products, and exercise regulatory powers to ensure the continued high quality of Minnesota agricultural production. (Minnesota Statutes, Section 17.03)

Commissioner: Elton R. Redalen

Biography: Fountain. Born March 5, 1926; University of Minnesota; Miami University, Oxford, Ohio; Minnesota House of Representatives (1977-1991); chair, Regulated Industries, 1985-86; member, committees on Agriculture, Taxes, Environment and Natural Resources, Labor Management Relations; dairy farmer; wife: Joyce, seven children.

Appointed: January 10, 1991

Salary: \$67,505



Deputy Commissioner: R. Newell Searle

Assistant to the Commissioner: Merlyn O. Valan

Function: The department is the major farm-food regulatory and promotion agency in the state. The department is organized into four program areas.

Agricultural Protection Service assures producers and purchasers of receiving proper grade, weights, and tests and protects the producers and public from chemical and natural hazards, adulteration of foodstuffs and unfair economic practices.

Agricultural Promotion Service promotes and develops national and international agricultural markets for Minnesota food and food products and helps to secure the family farm system.

Administration and Financial Aids Service provides the department with support in the areas of accounting and licensing, as well as administrative support services, and administers appropriations to agricultural societies and associations.

DEPARTMENT OF COMMERCE

133 East Seventh St., St. Paul 55101, (612)296-4026.

Law provides: that the department is responsible for the regulation of state banks, savings banks, trust companies, savings associations, insurance companies, insurance agents, credit unions, securities, franchises, subdivided land, real estate, collection agencies, and all other financial institutions organized under the laws of this state. (Minnesota Statutes, Section 45.01)

Commissioner: Bert J. McKasy

Biography: Mendota Heights. College of St. Thomas (B.A., Political Science); University of Minnesota Law School (J.D.); practiced corporate law in St. Paul with firm of Maun Hazel Green Hayes Simon and Aretz; vice president of First Trust Company, involved in trust and investment administration; executive vice president and shareholder of the Fritz Company; founded and owns a corporate travel agency; six years in the Minnesota House of Representatives serving on the following committees: Taxes, Judiciary, Financial Institutions, and Commerce; two years chief of staff for Senator Dave Durenberger in Washington D.C.; served as director of the St. Paul Area Chamber of Commerce, Ramsey County Bar Association, Minnesota World Trade Center; married, wife: Carolyn, four children.

Appointed: 1991

Salary: \$67,500



Function: The department consists of three divisions with the following functions:

Registration and Analysis acts to limit the sale of illegal business investments and administers insurance laws and regulations to assure policies are readable, rates are not excessive, inadequate, or discriminatory, and benefits are consistent with state laws. This division also administers the unclaimed property laws.

Enforcement and Licensing is responsible for policyholder and investor protection in areas of insurance, real estate, mortgage banking, franchising and collection agencies. The division investigates complaints of alleged violations and licenses individuals to do business in regulated industries

to assure that sellers of services and products meet minimum standards of expertise and character. The division also monitors changing market and price practices to anticipate future regulatory initiatives.

Financial Examinations examines and regulates state-chartered financial institutions, insurance companies and licensees to insure consumer trust and protection and to preserve a sound financial services industry.

DEPARTMENT OF CORRECTIONS

300 Bigelow Bldg., 450 N. Syndicate St., St. Paul 55104, (612)642-0200

Law provides: that the commissioner has the power and duties to accept persons committed by the courts for care, custody and rehabilitation and for the administration of the state correctional facilities. (Minnesota Statutes, Chapter 241)



Commissioner: Orville B. Pung

Biography: Oak Park Heights. Born September 8, 1936; St. Cloud State University (B.S., Education); teacher, group living director, assistant superintendent, superintendent, Red Wing Correctional Institution (1958-73); deputy commissioner for non-metro region, Minnesota Department of Corrections (1974-75); executive assistant commissioner for programs, Minnesota Department of Corrections (1976-78); deputy commissioner for institution services (1979-82).

Appointed: 1982

Salary: \$67,500

Institution Services Division is responsible for institutional operations and support services including health care, education, industry, and other program areas.

Deputy Commissioner: Howard J. Costello

Community Services Division is responsible for probation and releasee services, administration of the community corrections act and jail inspection activities.

Deputy Commissioner: Bruce W. McManus

Management Division is responsible for programs for crime victims, personnel, fiscal services, information and analysis, planning for women offenders, training, office management, and inmate disciplinary hearings.

Assistant Commissioner: Lurline Baker-Kent

Adult Release is responsible for release of adult inmates

Executive Officer: James H. Bruton

Juvenile Release is responsible for release of juveniles committed to state correctional facilities.

Executive Officer: Richard Quick

MINNESOTA CORRECTIONAL INSTITUTIONS

Stillwater: maximum security facility for adult male felons

Superintendent: Robert Erickson

St. Cloud: maximum security facility for younger adult male felons.

Superintendent: LeRoy Siegel

Oak Park Heights: maximum security facility for high risk adult males.

Superintendent: Frank Wood

Lino Lakes: medium/minimum security facility for adult males.

Superintendent: Fred LaFleur

Shakopee: facility for adult female offenders.

Superintendent: D. Jacqueline Fleming

Sauk Centre: center for male juvenile offenders from western counties and all female juvenile offenders.

Superintendent: Dale Ulrich

Red Wing: center for juvenile male offenders from eastern and metro counties and for minimum security adult males.

Superintendent: Gerald O'Rourke

Faribault: medium security facility for adult males.

Superintendent: Fred Holbeck

Willow River/Moose Lake: minimum security facility for adult male and female felons.

Superintendent: Connie Roehrich

Thistledeew Camp: a three-month program for juvenile males referred by the courts.

Superintendent: Derwood Lund

DEPARTMENT OF EDUCATION

Capitol Square Bldg., St. Paul 55101, (612)296-2358


Law provides: that the department is the operating agency through which the policies of the State Board of Education are administered. (Minnesota Statutes, Chapter 121)

Commissioner: Gene Mammenga

Biography: St. Cloud State University (B.S.); University of Minnesota (M.A.); History professor, Bemidji State University (1961-72); state senator (1967-72); chief lobbyist for Minnesota Education Association (1976-84, 1988-90); director of governmental affairs for state university system (1984-88).

Appointed: 1991

Salary: \$78,500



Secretary: Kathy Karnuth

Assistant Attorney General: Cindy Lavorato

Governmental Relations Director: Sylvia ("Sliv") Carlson

Deputy Commissioner: James Sauter

Administrative Services Director: Mary Lynne McAlonie

Fiscal Services Director: Ed Wilkins

Employee Relations Director: Bill O'Neill

Administrator of Residential Academies for Deaf and Blind: Wade Karli

Function: The Minnesota Department of Education provides leadership, service, and regulation to maintain and improve an equitable, uniform, and quality system of public education for all learners. The department provides leadership as an advocate for education by defining quality education and by seeking the resources necessary to meet the needs of all learners. The department provides service through informational and technical assistance that will improve the productivity and performance of students and staff and provides opportunities for the development of the potential of all learners.

Division of Planning and Operations includes units responsible for publication/public information, education data collection, employee relations, affirmative action, fiscal services, and administrative services.

Deputy Commissioner: James E. Sauter

Division of Learning and Instructional Services includes units responsible for assessment and program evaluation, curriculum services, instructional design, special education, Indian education, secondary vocational education, and unique learner needs in Chapter 1, migrant education, and limited English proficiency programs. The division also includes the Office of Educational Leadership.

Assistant Commissioner: Ceil Critchley

Division of School Management and Support Services includes units responsible for enrollment options, child nutrition, district financial management, facilities, transportation, education finance and

analysis, monitoring and compliance, programs for at-risk learners, community and adult education, education development, personnel licensing and placement, and library development.

Assistant Commissioner: Joyce Krupey

DEPARTMENT OF EMPLOYEE RELATIONS

Centennial Office Building, 2nd Floor, St. Paul 55155, (612)296-2616

Law provides: that the commissioner shall be the chief personnel and labor relations manager in the executive branch of state government. (Minnesota Statutes, Chapter 43A)



Commissioner: Linda Barton

Biography: Burnsville. Colorado College, Colorado Springs, CO (B.A., 1970, Sociology); University of Colorado, Graduate School of Public Affairs, Boulder, CO (M.A., 1974, Public Administration); assistant to the city administrator of Lakewood, CO (1978-1980); deputy city manager of Corvallis, OR (1980-1985); city manager of Burnsville, MN (1985-1991); married, three step-children.

Appointed: 1991

Salary: \$67,500

Deputy Commissioner, Labor Relations: Nancy McClure

Deputy Commissioner, Personnel: Louis Clark

Assistant to the Commissioner: Jan Wiessner

Administrative Assistant: Lorene Dimock

Function: The department serves as the employer for the state.

Labor Relations Bureau negotiates with the exclusive representatives of bargaining units and is responsible for contract administration.

Personnel Bureau is responsible for employee recruitment and examination, classification, compensation, safety and workers' compensation.

Equal Opportunity Division develops and coordinates the state's affirmative action program.

Administration Services and Information Services Division provides fiscal, personnel, and office services to the department and manages personnel information for the state.

Director: Richard Thorkee

Health and Benefits Division administers the state's group insurance program and manages health promotion for state employees.

Director: Robert Cooley

Safety and Workers' Compensation Division administers occupational health and safety for state employees and administers workers' compensation claims.

Director: Mike Holmquist

Staffing Services Division recruits applicants for state jobs, designs and administers examinations, refers qualified candidates to state agencies, and classifies positions.

Director: Julie Vikmanis

Training and Development Division designs and delivers training programs for state employees.

Director: Vera Vogelsang-Coombs

DEPARTMENT OF FINANCE

400 Centennial Bldg., 650 Cedar St., St. Paul 55155, (612)296-5900

Law provides: that the commissioner shall have charge of the financial affairs of the state and keep the general books of account of the state. (Minnesota Statutes, Chapter 16A)

Commissioner: John Gunyou

Biography: Minneapolis. U.S. Air Force Academy (B.S., 1970); University of California, Los Angeles (M.A., 1971); University of Colorado (M.P.A., 1976); Minneapolis Finance Director; partner with Browne, Bortz, and Coddington; Denver Regional Council of Governments; married, two children.

Appointed: January 7, 1991.

Salary: \$78,508



Assistant Commissioner, Accounting Services: Geraldine Benting
Assistant Commissioner, Budget Services: David Doth
Assistant Commissioner, Cash and Debt Management: Peter Sausen

Function: The department is responsible for the administration of the financial affairs of the state.

Economic Analysis Division analyzes economic factors affecting the state's financial affairs.

State Economist: Tom Stinson

Administrative Services Division provides internal fiscal, personnel and office services to all sections of the department.

Director: Gordon Yurich

Statewide Accounting Operations Section operates the state accounting system.

Director: Roy Muscatello

Central Payroll Section issues salary warrants for the executive branch and judicial officers.

Director: Don Smith

Financial Systems Section maintains the computerized financial systems of the department.

Director: James Stavsvick

Financial Reporting Section publishes the state's annual financial report and forecasts and monitors cash flow.

Director: Rosalie Greeman

Budget Development Teams assist the commissioner in budget and policy analysis.

Team Leaders: Ted Spiess, Dale Nelson, Anne Barry, Ron Hackett

Budget Planning and Operations Section plans biennial budget, reviews and approves fees, and prepares information on historical, current, and projected state revenue and expenditures.

Director: Charlie Bieleck

Debt Management Division manages the state's long term general obligation debt and short term financing.

Rural Farm Administration uses bond proceeds to leverage local investment to help young people start farm businesses.

Director: David Johnson

DEPARTMENT OF GAMING

1711 W. County Rd. B., Suite 300 South, Roseville 55113, (612)639-4091

Law provides: for the department to regulate legalized gambling in Minnesota, operate the state lottery, and report to the legislature on the status of gambling in the state. (Laws of 1989, Chapter 334)

Commissioner: Vacant

Function: The department is composed of three divisions plus the commissioner's office. The commissioner sits as a voting member of the boards governing each of the three divisions and studies and makes recommendations to the governor and the legislature on the status of gambling in Minnesota and any social, economic, or legal problems resulting from gambling.

The Pari-Mutual Racing Division regulates pari-mutual horse racing in Minnesota to ensure its integrity and conduct in the public interest. The division is governed by a nine member commission and a director of pari-mutual racing appointed by the governor.

The Gambling Control Division issues licenses, makes rules, registers gambling equipment, and reports on lawful gambling in Minnesota. The division is governed by a seven member board and director appointed by the governor.

The State Lottery Division operates all facets of the Minnesota Lottery. It is governed by a director appointed by the governor and a seven member advisory board.

DEPARTMENT OF HEALTH

717 Delaware St. S.E., Minneapolis 55440, (612) 623-5000

Law provides: that the commissioner is responsible for the development and maintenance of an organized system of programs to protect, maintain and improve the health of the citizens. (Minnesota Statutes, Chapter 144)



Commissioner: Marlene E. Marschall

Biography: Ancker Hospital School of Nursing, St. Paul (R.N.); Viterbo College, La Crosse, Wisconsin (B.S.); University of Iowa (M.A.); assistant nursing instructor at Ancker Hospital School of Nursing and nursing instructor at St. Francis School of Nursing, LaCrosse; hospital director, chief operating officer, director of nursing services, president and CEO, 1969-1991, St. Paul-Ramsey Medical Center.

Appointed: June 1, 1991

Salary: \$67,500

Deputy Commissioner: Mary Jo O'Brien

Assistant Commissioners: Thomas Maloy, Andrea Mitchell Walsh

Director of Legal and Policy Affairs: Barbara Nerness

Assistant to the Commissioner: Elizabeth Emerson

Function: The department identifies public health problems through collection and analysis of health data; provides services to prevent and control disease; establishes and enforces standards for health care facilities and for environmental health hazards; monitors the state's health care delivery system; provides technical assistance for health care facilities and professionals; administers the office of health facilities complaints, disseminates public health information; coordinates, integrates and evaluates local, state and federal programs and services affecting the public's health; advises the governor and the legislature on matters affecting public health.

DEPARTMENT OF HUMAN RIGHTS

500 Bremer Tower, St. Paul 55101, (612)296-5663

Law provides: that the commissioner administer and enforce the Minnesota Human Rights Act and exercise leadership in the development of human rights policies and programs to carry state policy to free individuals from illegal discrimination. (Minnesota Statutes, Chapter 363)



Commissioner: Alex Frank Gallegos

Biography: St. Paul. University of Minnesota (B.A.), and University of Minnesota School of Law; trial attorney for Control Data Corporation.

Appointed: 1991

Salary: \$60,000

Deputy Commissioner: Pamela B. Kelly
Enforcement Program Director: Steven Lapinsky
Management Services Director: Gary Belisle

Function: The department receives, screens, and investigates charges of discrimination to determine whether there is probable cause to believe the law was violated and resolves complaints through agreement of the parties or through litigation; informs and educates the public about the practices prohibited by the act and individual rights, responsibilities, and remedies under the law; and administers the state's contract compliance program.

DEPARTMENT OF HUMAN SERVICES

Human Services Building, 444 Lafayette Rd., St. Paul 55155, (612)296-6117.

Law provides: that the department administer programs for citizens whose personal or family resources are not adequate to meet their basic needs. The commissioner administers and supervises financial assistance, children's services and community-based services to persons with handicaps and administers regional treatment centers for persons with chemical dependency, developmental disabilities and mental illness and state nursing homes for geriatric patients (Minnesota Statutes, Chapters 245 through 261).

Commissioner: Natalie Haas Steffen

Biography: Ramsey. Born December 12, 1936; Interstate Business College, Fargo, ND (certificate in Accounting and Business Management Program); administrative assistant to the director, Anoka County Department of Health and Social Services (1969-1981); business manager, Anoka County Department of Health and Social Services (1981-1983); Anoka county commissioner (1983-1991).

Appointed: 1991

Salary: \$78,500



Deputy Commissioner: George J. Steiner

Assistant Commissioners: John Petraborg, Chuck Schultz, Janet Wiig, James Stoebner;

Acting Assistant Commissioners: James Loving, Robert Baird.

Function: The department supervises county administration of financial assistance and community social service programs and directly administers state residential facilities (eight regional treatment centers and two state nursing homes). It directly administers service programs for hearing-impaired persons and licenses public and private agencies and programs which provide child care, child and adult foster care, and residential and non-residential programming for persons with developmental disabilities, chemical dependency, or mental illness.

The major programs the department is responsible for include medical assistance; aid for families with dependent children; supplemental assistance for the aged, blind and disabled; general assistance and general assistance medical care; and social services to dependent and neglected children, vulnerable adults, elderly persons unable to live independently and persons with mental illness, developmental disabilities or chemical dependency.

STATE RESIDENTIAL FACILITIES

Anoka-Metro Regional Treatment Center: mental illness, chemical dependency.

Brainerd Regional Human Services Center: mental illness, chemical dependency, developmental disabilities.

Faribault Regional Center: developmental disabilities.

Fergus Falls Regional Treatment Center: developmental disabilities, mental illness, chemical dependency.

St. Peter Regional Treatment Center/Minnesota Security Hospital: developmental disabilities, mental illness, chemical dependency.

Willmar Regional Treatment Center: developmental disabilities, mental illness, chemical dependency.

Ah-Gwah-Ching Nursing Home, Walker: geriatric.

Oak Terrace Nursing Home, Minnetonka: geriatric.

DEPARTMENT OF JOBS AND TRAINING

390 N. Robert St., St. Paul 55101, (612)296-3711

Law provides: that the department has responsibility for income and employment policies and for linking payments, job training and placement programs with veterans' programs, workers' compensation, vocational and post-secondary training, federal income insurance programs, economic development programs and rehabilitation services. (Minnesota Statutes, Chapter 268)



Commissioner: R. Jane Brown

Biography: Lino Lakes. Born February 23, 1945, Milwaukee, WI; Winona State University, (B.S., Business Education); executive director, American Physical Therapy Association, MN Chapter; director, Treasury and Benefit Plan Investments, and director, Corporate Credit, Diversified Energies, Inc., Minnegasco, Inc.; energy assistance programs director, Minnesota Department of Economic Security; employment coordinator, Blaine Sr. High School; state training officer, Governor's Office of Economic Opportunity; Head Start director, Southwestern Minnesota Opportunity Council; business education teacher, Park Senior High; executive secretary, Congressman Albert H. Quie's office.

Appointed: January, 1991.

Salary: \$67,505

Deputy Commissioner: Earl Wilson

Chief of Staff: Janice L. Heiling

Administrative and Technical Services Division provides support services to the operating divisions.

Jobs, Opportunities and Insurance Division operates the job service and the unemployment insurance program and oversees administration of federal job training programs and various state grants that provide training and temporary jobs to welfare recipients.

Assistant Commissioner: Vacant

Rehabilitation Services Division prepares physically, mentally and emotionally handicapped people for employment compatible with their abilities.

Acting Assistant Commissioner: Mary Shortall

Economic Opportunity Office administers anti-poverty programs such as energy assistance, weatherization and emergency food and shelter programs.

State Services for the Blind provides vocational rehabilitation, self-care training, counseling, independent living and communication services such as braille, tapes and special radios to blind and visually impaired Minnesotans.

DEPARTMENT OF LABOR AND INDUSTRY

443 Lafayette Rd., St. Paul 55155, (612)296-6107


Law provides: that the department shall administer the laws relating to workers' compensation, working conditions and wages. (Minnesota Statutes, Chapters 175, 176, 177, 178, 181, 182, 183, 184)

Commissioner: John B. Lennes, Jr.

Biography: Wabash College (B.A.); Columbia University (J.D.); London University; counsel, Minnesota State Senate; private practice; general counsel, Minnesota Association of Commerce and Industry; director of Legislative Affairs, Minnesota Business Partnership.

Appointed: 1991

Salary: \$67,500



Deputy Commissioner: James Denn
Assistant to the Commissioner: Vacant

Function: The department is a regulatory agency which protects the rights of working people and provides advisory service to employees, employers, other interested parties and the public.

General Support Division provides research, educational, information management, personnel management, labor relations, accounting and materials management support services to the department.

Regulation and Enforcement Division advises the public and enforces laws, rules, and regulations of work place safety, voluntary apprenticeship, the manufacture and maintenance of boilers and high pressure piping, and administers laws for minimum wage, child labor, overtime and other employment issues.

Assistant Commissioner: Nancy Christensen

Workers Compensation Division assures compliance with workers' compensation statutes, maintains workers' compensation records, monitors workers' compensation rehabilitation services, resolves workers' compensation disputes, pays benefits to injured workers whose employers were uninsured or bankrupt, pays supplemental benefits, and registers workers for second injury fund.

Assistant Commissioner: Luther Prince

Legal and Legislative Affairs Division advises the commissioner on legal and policy issues and conducts research, prepares reports and presents seminars regarding the Department's programs.

Assistant Commissioner: Gary Bastian

DEPARTMENT OF MILITARY AFFAIRS

Veterans Service Bldg., St. Paul 55155-2098, (612)296-4666

Law provides: that the adjutant general shall be the chief of staff to the commander-in-chief and the administrative head of the military department with responsibility for the military forces and reservations of the state. (Minnesota Statutes, Chapter 190)

Adjutant General: Eugene R. Andreotti

Biography: Born April 15, 1943, St. Paul, MN; University of Minnesota, graduate; Undergraduate Pilot Training, Squadron Officers School, Air Command and Staff College; awarded: Air Force Commendation Medal, Air Force Achievement Medal, Air Force Presidential Unit Citation, Air Force Outstanding Unit Award, Combat Readiness Medal (4 devices), Armed Forces Reserve Medal, Minnesota Commendation Medal, Minnesota State Service Ribbon, Air Force Maintenance and Munitions Badge; Minnesota Air National Guard (1965 to present); married.

Appointed: 1988

Salary: \$71,800



Executive Director: CW4 Thomas J. Ryan

Assistant Adjutant General, Army: Brigadier General Rodney R. Hannula

Assistant Adjutant General, Air: Brigadier General Joseph J. Kazek

Chief of Staff: Colonel Gary E. Le Blanc

Director of Plans, Operations and Training: Lieutenant Colonel Leonard K. Grein

Military Support to Civilian Authorities: Colonel Ronald L. Deppa

Director of Personnel: Colonel Steven E. DeMars

CHAPTER 4 DEPARTMENTS AND AGENCIES

Support Personnel Management Officer: Colonel Duane D. Paisley
Staff Judge Advocate: Major Jon C. Cieslak
Public Affairs Officer: Captain David S. Wirwahn

Function: The department is responsible to provide personnel and units that are trained, equipped and supported by facilities to meet all federal and state missions.

The **Minnesota National Guard** is equipped and, to a large extent, maintained by the federal government and can be ordered into active military service by the federal government. The guard has served in active federal service in all of the nation's wars, beginning with the Civil War and including the Middle East Conflict. Army Units are stationed in seventy-two state-owned armories and an army aviation base in St. Paul. Air units are based at the Duluth and Minneapolis-St. Paul International Airports. The department also manages the guard's annual training site, Camp Ripley, near Little Falls.

DEPARTMENT OF NATURAL RESOURCES

500 Lafayette Rd., St. Paul 55155-4001, (612)296-6157

Law provides: for the commissioner to coordinate management of the public domain and to best serve the public in developing a long range program to conserve the natural resources of the state. (Minnesota Statutes, Chapter 84)



Commissioner: Rodney W. Sando

Biography: Chisago City. Born May 30, 1941; University of Minnesota, College of Forestry (B.S., 1965, Forest Management; M.S., 1967, Forest Management; Ph.D. Candidate, 1973).

Appointed: 1991

Salary: \$67,500

Function: The mission of the department is to perpetuate and enhance the state's rich heritage of lands, waters, timber, minerals, fish, wildlife and other natural resources for the benefit of present and future generations.

Division of Enforcement enforces state resource statutes, provides youth training, and engages in public relations and conservation programs.

Division of Fish and Wildlife manages and protects the fish and wildlife resources to provide recreational opportunities.

Division of Forestry manages and protects the forest environment, improves wildlife habitat, practices land and water conservation, and provides forest fire protection.

Division of Minerals provides for the management of 10 million acres of state owned trust fund and tax-forfeited mineral rights.

Division of Parks and Recreation manages sixty-four state parks and seventeen waysides, and maintains campgrounds, trails, picnic areas and other facilities within those areas.

Division of Waters has general administrative jurisdiction over the public waters of the state, both surface and underground.

Trails and Waterways Unit responds to public needs for recreational trails, waterways and public accesses.

Assistant Commissioner of Administration directs financial management, engineering, real estate, licenses, field services, and records and office services.

Assistant Commissioner for Operations directs six operating divisions and the Trails and Waterways Unit.

DEPARTMENT OF PUBLIC SAFETY

211 Transportation Bldg., St. Paul 55155, (612)296-6642


Law provides: that the department coordinates and directs the functions and services of the state relating to the safety and convenience of its citizens. (Minnesota Statutes, Chapter 299A)

Commissioner: Ralph Church

Biography: Andover. Born December 6, 1934, Bertha; Moorhead State College (Education); University of Florida (Police Management); 33 years with Minnesota State Patrol, serving as district commander at Virginia, Thief River Falls, and St. Cloud; served as State Patrol legislative liaison for five years; wife: Darlene.

Appointed: January 1991

Salary: \$76,128



Deputy Commissioner: Vacant

Assistant Commissioner: Deborah L. Montgomery

Assistant Commissioner: Fred Peterson

Assistant to the Commissioner: Patricia Jilk

Function: The department is an enforcement, licensing and services agency which develops and operates programs in the areas of law enforcement, traffic safety, liquor control, fire safety, driver and vehicle licensing, emergency management and public safety information.

Bureau of Criminal Apprehension assists law enforcement agencies, upon request, in providing investigative and specialized law enforcement services.

Superintendent: Mark Shields

Driver and Vehicle Services Division is responsible for motor vehicle registration, driver licensing, licensing motor vehicle dealers, maintenance of driving records and enforcement of no-fault insurance requirements.

Director: Katherine Burke Moore

Emergency Management Division is responsible for planning and coordinating disaster reduction, preparedness, response and recovery efforts throughout the state.

Director: James Franklin

Fire Marshal Division investigates fires upon request by local fire or law enforcement officials and promotes fire safety through inspections and public education.

Fire Marshal: Thomas R. Brace

State Patrol provides traffic safety and law enforcement on highways and freeways, assists motorists at accidents, and inspects school buses and commercial vehicles.

Chief: Col. Anthony E. Kozajed

Capitol Security provides security for all persons and property in the capitol complex and state buildings in the Twin Cities.

Director: Capt. Richard Smith

Liquor Control Division enforces state liquor laws, inspects retail and wholesale liquor establishments, and issues certain liquor licenses and permits.

Director: Joseph Novak

Ancillary Services program consists of the Crime Victims and Witness Advisory Council, Private Detective Board, Children's Trust Fund, Emergency Response Commission, and the Office of Pipeline Safety.

DEPARTMENT OF PUBLIC SERVICE

790 American Center Bldg., 150 E. Kellogg Blvd., St. Paul 55101, (612)296-7107

Law provides: that the department is responsible for enforcement of Public Utilities Commission rules and orders (Chapter 216A), regulation of natural gas and electric public utilities (216B), energy conservation standards and information programs (216C), regulation of telephone and telegraph companies (237), and enforcement of standards for weighing and measuring devices used in commerce (239).



Commissioner: Krista L. Sanda

Biography: Businesswoman; former family farm owner/operator, Hennings, Minnesota; attended St. Cloud State University and the Hubert Humphrey Institute of Public Affairs, University of Minnesota; past president of the Rural Technology Partnership; director of Office of Consumer Services, Minnesota Department of Commerce (1979-1983); consumer advocate and public affairs spokesperson; native of Detroit Lakes and former teacher at Staples, Minnesota.

Appointed: 1991

Salary: \$60,000

Deputy Commissioner: Ruth Grendahl

Function: The department develops, advocates, and implements equitable policies regarding energy, telecommunications, and standards for weighing and measuring devices used in commerce.

Energy Regulation and Resource Management Division collects and analyzes data on energy and develops policies to ensure economically and environmentally sound energy supplies for Minnesotans. It represents the public interest before the Minnesota Public Utilities Commission and federal regulatory agencies, reviews utility supply plans and conservation programs, and disseminates information on, and develops standards for, energy conservation and removable energy technologies.

Telecommunications and Information and Operations Management Division. The telecommunications unit regulates the state's telephone industry to ensure quality, reliability, and fair prices. It represents the public interest before the Minnesota Public Utilities Commission and enforces the commission's orders and statutory requirements. It collects and analyzes data and develops policies to encourage a sound and competitive telecommunications industry. The information unit directs department communications with other government agencies and the public. Operations management provides centralized services for department operations.

Weights and Measures Division assures accurate and uniform measurement in the commerce of weighed and measured commodities in Minnesota. It inspects weighing and measuring devices, maintains a state standard for weights and measures, and tests petroleum products to assure quality.

DEPARTMENT OF REVENUE

10 River Park Plaza, St. Paul 55107, (612)296-3781

Law provides: that the department shall execute general supervision over the administration of Minnesota tax laws. (Minnesota Statutes, Chapter 270.06)



Commissioner: Dorothy McClung

Biography: Arden Hills. University of Minnesota (B.A., political science); William Mitchell College of Law (law degree, 1968); attorney, Department of Revenue, Inheritance and Gift Tax Division (1973-1976); research attorney for commissioner of Revenue (1976-1986); director of Appeals and Legal Services, Department of Revenue (1986-1990); served on the Management Advisory Council, STEP Steering Committee and Revenue's executive team; executive director of Minnesota Taxpayers Association (1990).

Appointed: 1991

Salary: \$78,200

Deputy Commissioner: Vacant

Assistant Commissioners: Morris Anderson, CynDee Hawbaker, Dwight Lahti, Connie Rae Nelson

Function: The department is responsible for the collection of state taxes and administration of the state's tax laws. The department processes more than five million documents every year and collects \$5.5 billion tax dollars used to support school aids, property tax relief, local government aids, individual assistance programs, and a number of other state programs and operations.

Administrative Services is responsible for procurement, mail services, administrative support, and facilities management.

Appeals and Legal Services handles taxpayer appeals, legal support, legislative coordination and criminal investigations.

Audit works on audit planning, regional and out-of-state office management, and sales, income, corporation and withholding tax audits.

Collections handles collection agency coordination, and field, office and telephone collections.

Communications is responsible for media relations, printing services, and forms and publications design.

Data Management deals with records management and taxpayer registration.

Document Processing works on data entry, machine audits, error resolution, and cash and document processing.

Fiscal Services works on department accounts and the budget and payroll.

Human Resource Management is responsible for personnel functions, labor relations, and training and development.

Information Access and Security deals with data and systems security.

Information Systems manages and develops information systems and provides systems support.

Local Government Services provides sales ratio studies, state-assessed property information and property tax and aids oversight and support.

Petroleum Taxes handles fees, licensing and petroleum tax audits.

Revenue Accounting works on tax refunds, taxpayer accounts management, and revenue recapture and vendor intercepts.

Special Taxes handles environmental taxes, insurance and gross earning taxes, and alcohol, tobacco and gambling tax audits and regulations.

Taxpayer Information is responsible for taxpayer assistance, technical support, abatements and adjustments, telephone taxpayer assistance, and VITA and outreach programs.

Tax Research deals with econometrics, fiscal and property tax analysis, and provides library services.

DEPARTMENT OF TRADE AND ECONOMIC DEVELOPMENT

900 American Center Bldg., St. Paul 55101, (612)297-1291

Law provides: that the department is the lead agency in state government's commitment to a balanced and competitive statewide economy through partnerships with communities, commercial, industrial and agricultural sectors; labor; education and consumers. (Minnesota Statutes 116J)



Commissioner: E. Peter Gillette, Jr.

Biography: Minneapolis. Princeton University and William Mitchell College of Law; former managing director with Piper, Jaffray & Hopwood Inc. investment firm; former chief executive officer, Norwest Bank-Minneapolis and corporate vice chairman of Norwest Corp.; former director of Dayton Hudson Corp. and the Minnesota Business Partnership; board of directors: Walker Art Center, Minnesota Orchestral Association, Hazelden Foundation; executive fellow to the University of St. Thomas Graduate School of Business.

Appointed: February 1, 1991

Salary: \$67,505

Function: To identify issues and opportunities, develop policies, partnerships, programs and implementation of strategies to promote economic development and job creation.

Business Development and Analysis Division administers technical assistance programs and business promotion and retention strategies for businesses, local government units and community organizations; provides business information and analysis for location and expansion decisions, project impact analysis, and computer and information system support.

Community Development Division offers comprehensive planning, economic development and funding assistance to local communities and businesses to ensure a unified approach to community development and to encourage balanced economic growth throughout Minnesota.

Minnesota Trade Office assists small and medium-sized businesses to enter the international marketplace by organizing export education seminars across the state on foreign markets and topical trade issues; maintaining a specialized international library; providing one-on-one counseling to companies; managing foreign trade offices, hosting foreign delegations, planning itineraries and arranging meetings between foreign buyers and Minnesota companies; providing export finance assistance.

Office of Tourism stimulates tourism-related economic activity by marketing travel to and throughout Minnesota, domestically and internationally.

DEPARTMENT OF TRANSPORTATION

395 John Ireland Blvd., Transportation Bldg., St. Paul 55155, (612)296-3000

Law provides: that the department shall be the principal agency for development, implementation, administration, consolidation and coordination of transportation policies, plans and programs. (Minnesota Statutes, Chapter 174)



Commissioner: John H. Riley

Biography: Boston College (B.A., Economics); Cornell University (J.D., Law); chief counsel, U.S. Senator David Durenberger (1979-1983); administrator, Federal Railroad Administration (FRA) (1983-1989); attorney, private practice (1989-1991).

Appointed: 1991

Salary: \$78,500

Function: The department manages a transportation system to serve the people of Minnesota including aeronautics, highways, motor carriers, waterways, public transit, and railroads.

Deputy Commissioner provides leadership and coordination of all internal operations of the department.

Deputy Commissioner: Edwin H. Cohoon

Chief Engineer provides direction and coordination of all engineering functions of the department.

Chief Engineer: Dougals H. Differt

Office of Government Relations acts as liaison with the legislature.

Director: Richard D. Borson

Finance and Administration Division provides financial management, accounting, organizational, personnel, information systems and administrative services to the department.

Acting Assistant Commissioner: Barbara L. Sundquist

Program Management Division participates with transportation policymakers, providers, and users in the management of Minnesota's modes of transportation by providing professional and technical information, developing alternative investment and management strategies, implementing public investment programs, and enforcing laws and rules.

Assistant Commissioner: Darryl Durgin

Operations Division provides for the design, construction, maintenance and operation of all state highway facilities through eight construction districts and fifteen maintenance areas.

Assistant Commissioner: Lawrence F. McNamara

Technical Services Division provides technical support services to MN/DOT districts, counties and municipalities encompassing construction plans and specifications, land acquisition, bridge and structure design, surveys, environmental services, traffic engineering, materials, and research standards. The division administers state aid funds allocated to counties and municipalities, and serves as a liaison with the Federal Highway Administration, Electronic Communication Services and metro freeway management.

Assistant Commissioner: Eugene E. Ofstead

DEPARTMENT OF VETERANS AFFAIRS

Veterans Services Bldg., St. Paul 55155, (612)296-2562


Law provides: that the department was established to furnish services and benefits to veterans and their families. (Minnesota Statutes, Chapter 196, 197)

Commissioner: Bernard R. Melter

Biography: Cannon Falls. Inver Hills Community College (A.A.); Mankato State University (B.S., Magna Cum Laude); Marine Corps veteran, retiree, Vietnam; assistant county veterans service officer, Dakota county (1977-1980); county veterans service officer, Goodhue county (1980-1991); married, wife: Mary Anne.

Appointed: 1991

Salary: \$58,000



Deputy Commissioner: Jeffrey L. Olson

Administrative Services Division provides general administrative support to the department in fiscal and personnel management.

Administrative Management Director: Vacant

Agent Orange Information and Assistance Division reviews and compiles all data relating to Agent Orange and other herbicides.

Agent Orange Director: Gerald C. Bender

Veterans Preference Division provides enforcement of state veterans preference statutes pertaining to the rights of veterans in hiring and dismissal actions.

Program Director: Gerald C. Bender

Veterans Program Division provides veterans benefits and claims services, and also provides functional supervision and assistance to the eighty-seven county veterans service offices.

Director of Veterans Programs: Dennis Forsberg

Veterans Benefits Division provides temporary financial assistance, information and referral services.

Supervisor: Ben Thompson

Claims Services Division advocates for veterans and dependents seeking assistance from the U.S. Veterans Administration.
Supervisor: Clark Dyrud

IRON RANGE RESOURCES AND REHABILITATION BOARD

Highway 53 South, P.O. Box 441, Eveleth 55734, (218)744-2993

Law provides: that the board consists of five senators, five representatives, and the commissioner of natural resources. A commissioner is appointed by the governor. (Minnesota Statutes, Section 298.22)



Commissioner: Wayne L. Dalke

Biography: Chisholm. Born June 4, 1928, South Dakota; South Dakota School of Mines and Technology (B.S. Metallurgical Engineering, 1951); United States Steel Corporation (1951-1987); management development consultant (1987-1991); married, three children.

Appointed: February 1, 1991

Salary: \$66,167

Deputy Commissioner: Greg Love

Function: The board serves in an advisory capacity to the commissioner. The agency is funded from a portion of the taconite production tax receipts and interest from dedicated funds to conduct grant and loan programs supporting economic development, human and vocational rehabilitation, and tourism. The board also administers environmental development funds for Carlton and Koochiching counties and programs for mineland reclamation, building demolition, and trails in northeastern Minnesota. The department owns and operates the Giants Ridge Recreation Area and Ironworld, USA.

MINNESOTA POLLUTION CONTROL AGENCY

520 Lafayette Rd., St. Paul 55155, (612)296-6300

Law provides: that the agency shall have a commissioner and a nine member citizen board appointed by the governor to administer the laws relating to preservation of the environment and protection of the public health consistent with the economic welfare of the state. (Minnesota Statutes, Chapter 116)



Commissioner: Charles W. (Chuck) Williams

Biography: Born in Ironwood, Michigan; grew up in Aurora on Minnesota's Iron Range; University of Wisconsin-Stout (degree in industrial education); served in U.S. Air Force; employed by Reserve Mining Company for 20 years - superintendent of mechanical maintenance for Babbitt and Silver Bay facilities; executive director of Western Lake Superior Sanitary District (1987-1991); married, two children.

Appointed: 1991

Salary: \$67,500

Deputy Commissioner: Vacant

Assistant Commissioners: Ann Glumac, John Chell

Function: The agency deals directly or indirectly through local governments with the state's pollution problems. A system of administrative rules regulates pollutants released to the environment under specified conditions. The interest and requirements of other state departments involved with other aspects of the resource are incorporated into the programs of the agency.

Water Quality Division, Director: Tim Scherkenbach

Air Quality Division, Acting Director: Lisa Thorvig

Hazardous Waste Division, Director: Richard Svanda
Ground Water and Solid Waste Division, Director: Rodney Massey
Environmental Support Division, Director: Keith H. Ness

Five regional offices are maintained in Brainerd, Detroit Lakes, Duluth, Marshall and Rochester.

STATE PLANNING AGENCY

300 Centennial Bldg., 658 Cedar St., St. Paul 55155, (612)296-3985

Law provides: that the agency identifies problems and develops policy alternatives that affect Minnesota's citizens and their resources. The agency is responsible for assuring that the state of Minnesota will benefit from integrated and coordinated policies and programs for the development and effective use of its human, physical, and financial resources. (Minnesota Statutes, Chapter 116K)

Commissioner: Linda Kohl

Biography: St. Paul. Iowa State University (B.S., Journalism); former editor, reporter and columnist for the St. Paul Pioneer Press; married, one child.

Appointed: 1991

Salary: \$67,500



Deputy Commissioner: Jack Ditmore

Function: By working with the governor, legislature, and local units of government, the agency helps implement innovative public policy solutions. The agency has three areas of emphasis:

Planning Information Center gathers data and puts it in a useful form for decision makers. Trend analyses are developed to help define issues for policy planning.

Assistant Commissioner: Al Robinette

Policy Planning Division integrates information and develops policy options addressing both ongoing and long-range issues facing the state.

Assistant Commissioner: Tom Harren

Government Services Division works in partnership with all levels of government to understand policy concerns. Government Services also provides planning assistance to all levels of government and strives to stimulate interest in major policy issues.

Assistant Commissioner: John Hustad

The agency administers programs which involve the coordination of multiple agencies, such as the Environmental Quality Board and the Governor's Council on Developmental Disabilities, as well as demonstration programs like the Center for Alternative Dispute Resolution and the Council on Technology for the Disabled.

INDEPENDENT STATE AGENCIES

MINNESOTA HISTORICAL SOCIETY

Minnesota Historical Society Bldg., 690 Cedar St., St. Paul 55101, (612)296-6126

Law provides: that the society is a semi-state agency chartered by the first territorial legislature in 1849; governed by an independent board of thirty members plus the society's six officers; the six constitutional officers serve as ex-officio members. (Minnesota Statutes, Chapter 138)



Director: Nina M. Archabal

Biography: St. Paul. Radcliffe College (B.A.); Harvard University (M.A.T.); University of Minnesota (Ph.D.); Minnesota Historical Society: assistant supervisor, education division (1977-78), deputy director for program management (1978-86), acting director (1986-87); serves as state historic preservation officer and state historical records coordinator.

Appointed: 1987.

Deputy Directors: John J. Wood, Ian R. Stewart

Function: The society is the oldest institution in the state and is the official custodian of the state's history. Its purpose is to nurture a knowledge of and appreciation for the history of Minnesota. The society collects and preserves those items, records, and published materials that document the human experience in Minnesota and interprets the state's cultural heritage through publications, educational programs, exhibitions, and a statewide network of historic sites. The society serves as a free public research library, oversees the preservation of the Minnesota State Capitol, and administers the state's historic preservation, public records, archaeology, and folklife programs. The society provides assistance to county and local historical organizations, units of government, and individuals in identifying, preserving, and interpreting the cultural resources of Minnesota.

The society publishes *Minnesota History*, a quarterly journal; *Roots*, an illustrated magazine for everyone discovering Minnesota history; *The Minnesota History Interpreter*, a newsletter for local and county historical societies; *Minnesota History News*, a bi-monthly newsletter; and books of historical interest. The society also mounts thematic exhibits about Minnesota history and offers education programs to school children and other special and general audiences. Membership in the society is open to anyone. Public programs are offered at state historic sites on a regular basis.

STATE HISTORIC SITES

Alexander Ramsey House, St. Paul
Comstock House, Moorhead
Forest History Center, Grand Rapids
Fort Ridgely, Fairfax
Grand Mound, International Falls
Harkin Store, New Ulm
Historic Fort Snelling, Minneapolis
James J. Hill House, St. Paul
Jeffers Petroglyphs, Jeffers
Lac qui Parle Mission, Montevideo
Lindbergh House, Little Falls
Lower Sioux Agency, Morton
Mille Lacs Indian Museum, Onamia
Minnesota Historical Society, St. Paul
Minnesota State Capitol, St. Paul
North West Company Fur Post, Pine City
Oliver H. Kelley Farm, Elk River
Split Rock Lighthouse, Two Harbors
W.H.C. Folsom House, Taylors Falls
W.W. Mayo House, Le Sueur

MINNESOTA STATE AGRICULTURAL SOCIETY

State Fairgrounds, St. Paul 55108, (612)642-2200

Law provides: that the society conducts the annual Minnesota State Fair and administers the maintenance, control and improvement of the state fairgrounds, located immediately north of St. Paul. The society (and fair) is financially self-sufficient, using no tax dollars, and is governed by a ten member board of managers. The board is elected by the society's authorized delegates, representing county fairs and various agribusiness groups throughout Minnesota.

Executive Vice President: Mike Heffron.

MINNESOTA STATE HORTICULTURAL SOCIETY

161 Alderman Hall, 1970 Folwell Avenue, St. Paul 55108, (612)624-7752

Law provides: that the society, founded in 1866, should collect and disseminate horticultural information to Minnesotans. It publishes the Minnesota Horticulturist magazine nine times a year; sponsors workshops, flower shows, and other programs; maintains a horticultural library; and helps develop community beautification programs. Membership, open to any interested person, is approximately 15,000.

Executive Director: Dorothy B. Johnson

SIBLEY HOUSE ASSOCIATION

55 D St., Mendota 55150, (612)452-1596

Law provides: for the association to own, operate and maintain the 7.5 acre Sibley site in Mendota including three historic houses: Sibley House, home of Minnesota's first governor; Faribault House, an Indian museum; and du Puis House. All Minnesota members of the Daughters of the American Revolution are automatically members of the Sibley House Association.

President: Mrs. Robert Moses

UNIVERSITY OF MINNESOTA

University Relations, 6 Morrill Hall, 100 Church St. S.E., Minneapolis 55455, (612)625-5000

Law provides: "that there shall be established in this territory an institute under the name and style of the University of Minnesota; the government of this university shall be vested in a board of regents elected by the legislature for six year terms" (Territorial Laws 1851, Chapter 3; perpetuated by the Minnesota Constitution, Article XIII, Section 3)

University of Minnesota Board of Regents

Wendell R. Anderson, Wayzata
M. Elizabeth Craig, Minnetonka
Thomas R. Reagan, Gilbert
Jean B. Keffeler, Minneapolis
Elton A. Kuderer, Fairmont
H. Byran Neal, Rochester


Alan C. Page, Minneapolis
Mary J. Page, Olivia
David K. Roe, Medicine Lake
Darrin M. Rosh, Owatonna
Stanley D. Sahlstrom, Crookston
Ann J. Wynia, St. Paul

President of the University and President (ex officio) of the Board of Regents: Nils Hasselmo

Biography: Born Kola, Sweden, 1931; Augustana College (B.A., 1957); Uppsala University (Fil. mag., 1956; Fil. lic., 1962); Harvard University (Ph.D., 1961); Swedish Royal Signal Corps (1951-52 and 1953-54); University of Minnesota (1965-1983); University of Arizona (1983-88).

Appointed: January 1989

Salary: \$152,300.



Function: The university serves not only its students but all residents of Minnesota through its extension division, information services, radio station, agricultural services, sponsorship of cultural events, and its publications. The nation as a whole benefits from research in medicine, agriculture, social welfare, engineering, and other fields.

Colleges of the University of Minnesota, Twin Cities Campus

College of Agriculture
College of Architecture and
Landscape Architecture
College of Biological Sciences
College of Human Ecology
College of Education

General College
Graduate School
Hubert H. Humphrey Institute of Public Affairs
Institute of Technology
Law School
Medical School

CHAPTER 4 DEPARTMENTS AND AGENCIES

College of Liberal Arts
College of Natural Resources
College of Pharmacy
College of Veterinary Medicine
Continuing Education and Extension
Curtis L. Carlson School of
Management

School of Dentistry
School of Nursing
School of Public Health
University College

GREATER MINNESOTA CAMPUSES OF THE UNIVERSITY OF MINNESOTA

University of Minnesota, Duluth (UMD), (218)726-8000
University of Minnesota, Morris (UMM), (612)589-2211
University of Minnesota, Crookston (UMC), (218)281-6510
University of Minnesota, Waseca (UMW), (507)835-9300

Service and Research Programs: University of Minnesota Hospital and clinic, Center for Urban and Regional Affairs, Minnesota Extension Service, James Ford Bell Museum of Natural History, Agricultural Experiment Stations, Minnesota Landscape Arboretum and numerous others. (Call 625-5000 for information.)

Cultural programs: Cultural activities are featured on all campuses and include theater, dance, opera, musical organizations, art shows, library services and student centers for social functions.

BOARDS, COMMISSIONS, AND OTHER AGENCIES _____

AGRICULTURAL CHEMICAL RESPONSE COMPENSATION BOARD

Dept. of Agriculture, 90 W. Plato Blvd., St. Paul 55107, (612)297-4870

Law provides: for a five member board including the commissioner of Agriculture, the commissioner of Commerce, and three private industry members appointed by the governor consisting of one representative of agricultural chemical manufacturers and wholesalers, one representative of farmers, and one representative of dealers who sell the agricultural chemicals at retail; to accept applications for reimbursement from the Agricultural Chemical Response Compensation Account, determine eligibility and amount of reimbursement due and notify the commissioner of Agriculture of eligible claims. (M.S. 18E.05)

Executive Director: Paul Liemant

AMERICAN INDIAN EDUCATION COMMITTEE

727 Capitol Square, 550 Cedar St., St. Paul 55101, (612) 296-6458

Law provides: for appointment by the State Board of Education of fifteen members to be representative of significant segments of the population of American Indians in Minnesota, including representatives of tribal bodies, community groups, parents of children eligible to be served, American Indian administrators and teachers, etc. The committee consists of nine standing members with terms to be co-terminous with their respective elected or appointed position, and six at-large members each with three year terms. The standing membership consists of an elected representative of the Red Lake Tribal Council, an elected representative of the Minnesota Sioux Communities, the chair of the Urban Advisory Committee to the Minnesota Indian Affairs Council and elected representatives to the Tribal Education Subcommittee of the Minnesota Chippewa Tribe. The at-large membership will be appointed in consideration of recommendations from the Minnesota Indian Affairs Council. (M.S. 126.531) [M.S. 3.922, Subd. 6, (6)]

Staff to Committee: David Beaulieu

AREA ONE POTATO RESEARCH AND PROMOTION COUNCIL

Rural Route 3, Box 305A, Bagley 56621, (218)657-2664

Law provides: for a seven member board, two appointed by the governor (one potato processor and one potato wash plant representative) and five elected members representing potato growers; to promote Minnesota grown Irish potatoes through research and advertising. (M.S. 17.54, Subd. 3)

Executive Secretary: Jerome Jevning

BOARD OF ABSTRACTERS

3200 Main St., Suite 330, Coon Rapids 55433, (612)427-6831

Law provides: for a seven member board appointed by the governor to administer the law governing abstracters, provide for the examination, licensing and renewal licensing of abstracters, and investigate complaints of fraudulent and dishonest practices. (M.S. 386.61 - 387.76)

Executive Secretary: Mary Bakken

BOARD OF ACCOUNTANCY

133 E. 7th St., 3rd Floor, St. Paul 55101, (612)296-7937

Law provides: for governor's appointment of a nine member board composed of five CPAs, two LPAs and two public members; to examine and license public accountants, public accounting partnerships and corporations, investigate complaints and enforce a code of professional conduct. (M.S. 326.165 - 326.231)

Executive Secretary: Pamela K. Smith

BOARD OF ANIMAL HEALTH

90 W. Plato Blvd., St. Paul 55107, (612) 296-2942

Law provides: for governor's appointment of five members, including two practicing veterinarians licensed in Minnesota and three persons engaged in the production of livestock in the state; to protect the health of the domestic animals in the state and to carry out the provisions of Minnesota Statutes Chapter 35, making rules it may deem expedient to that end. (M.S., Chapter 35)

Executive Secretary: T. J. Hagerty, D.V.M.

BOARD OF ARCHITECTURE, ENGINEERING, LAND SURVEYING AND LANDSCAPE ARCHITECTURE

133 7th St. E., 3rd Floor, St. Paul 55101-2333, (612)296-2388

Law provides: for governor's appointment of three architects, five engineers, two land surveyors, one landscape architect and six public members; to examine and license architects, engineers, land surveyors and landscape architects and investigate complaints. (M.S. 214.10, 326.02 - 326.15)

Executive Secretary: Lowell E. Torseth

BOARD OF ASSESSORS

Dept. of Revenue, Board of Assessors, Mail Station 3340, St. Paul 55146-3340, (612)296-0209

Law provides: for appointment by the commissioner of the Department of Revenue of two county assessors, two local assessors, two Department of Revenue employees, one professionally designated private appraiser and two public members; to oversee assessor's licensure, education and conduct. (M.S. 270.41, 270.53)

Chairman: Stephen Behrenbrinker

BOARD OF BARBER EXAMINERS

1885 University Ave. W., Suite 335, St. Paul 55104-3403, (612)642-0489

Law provides: for governor's appointment of three barbers and one public member; to regulate the barber industry and protect the public interest through adoption and enforcement of rules and investigation of complaints. (M.S. 154.22)

Acting Executive Secretary: Maureen Tibbetts

BOARD OF BOXING

133 E. 7th St., St. Paul 55101, (612)296-2501

Law provides: for governor's appointment of a board of seven members to supervise all amateur and professional boxing contests (including full contact karate and kick boxing) and approve and issue licenses to promoters, boxers, managers, judges, seconds and referees. (M.S. 341.05)

Executive Secretary: James J. O'Hara

BOARD OF DENTISTRY

2700 University Ave. W., Suite 109, St. Paul 55114, (612) 642-0579

Law provides: for governor's appointment of a board of five dentists, one dental hygienist, one registered dental assistant and two public members; to examine and license dentists and dental hygienists, register dental assistants and investigate complaints. (M.S. 150A.01 - 150A.10, 214.09)

Executive Director: Douglas R. Sell

BOARD OF ELECTRICITY

1821 University Ave., Room S173, St. Paul 55104, (612) 642-0800

Law provides: for governor's appointment of two electrical suppliers from rural areas, two master electricians who are contractors, two journeyman electricians, one registered consulting electrical engineer, two licensed alarm and communication system contractors engaged in the business of installing alarm and communication systems, and two public members; to administer the laws relating to the examination and licensing of electricians and to inspect all new electrical installations in any construction, remodeling, replacement or repair. (M.S. 214.09, 326.241)

Executive Director: John D. Quinn

BOARD OF EXAMINERS FOR NURSING HOME ADMINISTRATORS

2700 University Ave. W., Room 104, St. Paul 55114, (612) 642-0595

Law provides: for governor's appointment of four nursing home administrators, one physician, one nurse and three public members; to examine and license nursing home administrators and investigate complaints. (M.S. 144A.18 - 144A.29)

Executive Director: Phillip C. Newberg

BOARD OF MARRIAGE AND FAMILY THERAPY

2700 University Ave. W., Suite 67, St. Paul 55114, (612) 643-3667

Law provides: for governor's appointment of four licensed practicing marriage and family therapists, one member engaged in the professional teaching and research of marriage and family therapy, and two public members; to adopt and enforce rules relating to licensure of marriage and family therapists and regulation of professional conduct. (M.S. 148B)

Chair: Penny Johnson

BOARD OF MEDICAL EXAMINERS

2700 University Ave. W., #106, St. Paul 55114-1080, (612) 642-0538

Law provides: for governor's appointment of ten doctors of medicine, one doctor of osteopathy and five citizen members; to license and discipline persons involved in the practice of medicine and to enforce the Medical Practices Act. (M.S. 147.01)

Executive Director: H. Leonard Boche

BOARD OF OPTOMETRY

2700 University Ave. W., #103, St. Paul 55114, (612) 642-0594

Law provides: for governor's appointment of two public members and five qualified optometrists; to examine and license optometrists, investigate complaints, and adopt rules. (M.S. 148.52 - 148.62)

Interim Executive Director: Laurie E. Mickelson

BOARD OF PEACE OFFICER STANDARDS AND TRAINING

1600 University Ave., Suite 200, St. Paul 55104-3828, (612) 643-3060

Law provides: for governor's appointment of nine present and two former peace officers, two municipal officials, and two public members; to examine and license peace officers and part-time peace officers, regulate their training, mandate standards of selection and professional conduct, and investigate complaints. (M.S. 626.84 - 626.855)

Executive Director: William R. Carter, III

BOARD OF PHARMACY

2700 University Ave. W., St. Paul 55114, (612)642-0541

Law provides: for governor's appointment of five pharmacists and two public members; to examine and license pharmacists, investigate complaints, oversee the inspection of pharmacies, drug wholesalers and drug manufacturers, and enforce drug laws pertaining to health care professionals. (M.S. 151.01 - 152.21, 214.09)

Executive Secretary: David E. Holmstrom

BOARD OF PODIATRIC MEDICINE

2700 University Ave. W., Room 101, St. Paul 55114, (612)642-0588

Law provides: for governor's appointment of a board of five podiatrists and two public members; to examine and license podiatrists and investigate complaints. (M.S. 153.01 - 153.13)

Executive Director: Lois E. Mizuno

BOARD OF PRIVATE DETECTIVES AND PROTECTIVE AGENT SERVICES

1246 University Ave., St. Paul 55104, (612)642-0775

Law provides: for the commissioner of the Department of Public Safety to appoint a five member body including two private citizens, one private detective, one protective agent, and the superintendent of the Bureau of Criminal Apprehension; to administer laws indicating licensing of private detectives and protective agents, license reissuance, complaint procedures and unlicensed activity. (M.S. 326.32 - 326.339)

Executive Director: Marie L. Ohman

BOARD OF PSYCHOLOGY

2700 University Ave. W., Room 101, St. Paul 55114-1095, (612)642-0587

Law provides: for governor's appointment of a board of two licensed psychologists, five licensed consulting psychologists and four public members; to license qualified psychologists for private practice by examination or waiver and to investigate and dispose of complaints. (M.S. 148.90)

Executive Director: Lois E. Mizuno

BOARD OF TEACHING

608 Capitol Square Bldg., 550 Cedar St., St. Paul 55101, (612)296-2415

Law provides: for governor's appointment of eleven members to establish rules for licensure of public school teachers, for approval of teacher education programs and for a code of ethics governing professional conduct and performance. (M.S. 125.183)

Executive Secretary: Kenneth L. Peatross

BOARD OF THE MINNESOTA CENTER FOR ARTS EDUCATION

6125 Olson Memorial Highway, Golden Valley 55422, (612)591-4700

Law provides: for governor's appointment and senate confirmation of a fifteen member board to have the powers necessary for the care, management, and control of the Minnesota Center for Arts Education. (M.S. 129C.10)

Chair: Harry Sieben, Jr.

BOARD OF UNLICENSED MENTAL HEALTH SERVICE PROVIDERS

2700 University Ave. W., #225, St. Paul 55114, (612)649-5490

Law provides: for governor's appointment of seventeen members including two chemical dependency counselors, two professional counselors, two pastoral counselors, five representatives of other specialties and subgroups of providers subject to filing requirements, and six public members; to register mental health service providers who are not otherwise licensed, and adopt and enforce rules relating to their conduct. (M.S. 148B.01)

Chair: Don Cavalier

BOARD OF WATER AND SOIL RESOURCES

155 S. Wabasha, Suite 104, St. Paul 55107, (612)296-3767

Law provides: for governor's appointment of twelve members, including three county commissioners, three soil and water conservation district supervisors, three watershed district or watershed management organization representatives, and three unaffiliated citizens; to coordinate the water and soil resources management activities of local units of government through educational activities, approval of local plans, administration of state grants and cost-sharing contracts. (M.S. 103B.101)

Chair: Donald Ogaard

Executive Director: Ron Harnack

BOARD ON JUDICIAL STANDARDS

2025 Centre Pointe Blvd., Suite 420, Mendota Heights 55120, (612)296-3999

Law provides: for governor's appointment and senate confirmation of two lawyers with ten years experience in the state, four public members, and governor's appointment of one judge from the Court of Appeals and three trial judges; to investigate allegations of misconduct by Minnesota judges and recommend judicial discipline to the Supreme Court. (M.S. 490.15)

Executive Secretary: Richard E. Aretz

BUREAU OF MEDIATION SERVICES

1380 Energy Lane, Suite 2, St. Paul 55108, (612)649-5421

Law provides: that the bureau is under the direction of the commissioner who is appointed by the governor with the advice and consent of the senate. The bureau is an independent agency responsible for establishing and encouraging a stable and positive labor-management relationship in the public, non-profit and private sectors of Minnesota's economy. (M.S. 179, 179A)

Acting Commissioner: Joyce M. Wood

CAPITOL AREA ARCHITECTURAL AND PLANNING BOARD

204 Administration Building, St. Paul 55155, (612)296-7138

Law provides: for the lieutenant governor to chair a board of four members appointed by the governor, three members appointed by the mayor of St. Paul, and two members appointed by the legislature; to oversee architectural and urban design and comprehensive planning for the capitol area. (M.S. 15.50)

Executive Secretary: Gary Grefenberg

CITIZENS' COUNCIL ON VOYAGEURS NATIONAL PARK

509 3rd St., International Falls 56649, (218)283-3507

Law provides: for governor's appointment of five members at-large, four members from Koochiching county and four members from St. Louis county, legislative appointment of two senators and two representatives; to research all matters related to the establishment and operation of Voyageurs National Park and make recommendations to the U.S. National Park Service and other federal and state agencies concerned. (M.S. 84B.11)

Administrative Secretary: Jane Besch

COMMITTEE ON SCIENCE AND TECHNOLOGY RESEARCH AND DEVELOPMENT

900 American Center Bldg., 150 E. Kellogg Blvd., St. Paul 55101, (612)297-4368

Law provides: for governor's appointment of a chair and eight members and legislative appointment of four members, with at least one member from each of the six regions defined by the Department of Trade and Economic Development; to advise the commissioner on the analysis of peer review processes and develop and recommend peer review guidelines, and upon request from the governor or legislature, evaluate proposed science and technology research and development projects to determine whether they are technically feasible and have potential for economic development. (M.S. 116J.971)

Chair: Herbert Johnson

COMPENSATION COUNCIL

Legislative Coordinating Commission, Room 85, State Office Building, St. Paul 55155, (612)297-3697

Law provides: in even-numbered years for governor's appointment of eight members, appointment by the chief justice of the Supreme Court of two non-judges, legislative appointment of six members; to make recommendations to assist the legislature in establishing the compensations of constitutional officers, legislators, Supreme Court justices, Court of Appeals judges, and trial court judges. (M.S. 15A.082)

COUNCIL ON AFFAIRS OF SPANISH SPEAKING PEOPLE

506 Rice St., St. Paul 55103, (612)296-9587

Law provides: that the council advises the governor and legislature on the nature of the issues and disabilities confronting Spanish-speaking people, including the problems encountered by Spanish-speaking migrant agricultural workers. (M.S. 3.9223)

Executive Director: Eduardo Wollé

COUNCIL ON ASIAN-PACIFIC MINNESOTANS

205 Aurora Ave., Suite 100, St. Paul 55103, (612)296-0538

Law provides: for governor's appointment of eleven members to represent the Asian-Pacific community, and legislative appointment of two senators and two representatives to be non-voting members; to advise the governor and legislature on issues confronting Asian-Pacific people in Minnesota. (M.S. 3.9226)

Executive Director: Dr. Albert V. de Leon

COUNCIL ON BLACK MINNESOTANS

2233 University Ave., Suite 426, St. Paul 55114, (612)642-0811

Law provides: for a council of seven public members appointed by the governor and four ex-officio members from the legislature; to serve as a catalyst for the creation of innovative strategies for community activities, designed to prevent or effectively intervene in areas affecting the African American and native African community, and to research, monitor and lobby on public policy issues affecting persons living in Minnesota of African descent, and to act as advocates in areas of economic development, employment, education, social welfare, and all other issues affecting persons of African descent in Minnesota. (M.S. 3.9225)

Executive Director: Lester R. Collins

COUNCIL ON DISABILITY

145 Metro Square Bldg., 7th Place and Jackson St., St. Paul 55101, (612)296-6785

Law provides: for governor's appointment of twenty-one members, a majority of whom are persons with a disability or parents or guardians of persons with a disability; to advise the governor, legislature, and state agencies, and to provide information and encourage coordination of planning programs and services for persons with disabilities. (M.S. 256.481 - 256.482)

Chair: Gregg Asher

EMERGENCY RESPONSE COMMISSION

450 N. Syndicate, Suite 290, St. Paul 55104, (612)643-3000

Law provides: for governor's appointment of seventeen members, (four of the seventeen members must be from outside the metro area) including representation of fire chiefs, professional firefighters, fire marshals, law enforcement personnel, emergency medical personnel, a health professional, four representatives from business and industry (including at least one small business representative), one representative of labor, one elected official, one waste treatment operator, and three from community groups or the public, plus the commissioners of the Department of Public Safety, Department of Health, Department of Agriculture, and the Pollution Control Agency; to coordinate the implementation of the Emergency Planning and Community Right-to-Know Act. (M.S. 299K.01)

Director: Lee Tischler

ENVIRONMENTAL EDUCATION ADVISORY BOARD

Room 300, Centennial Bldg., 650 Cedar St., St. Paul 55155, (612)296-2723

Law provides: for a seventeen member board including the commissioners of the State Planning Agency, the Department of Natural Resources, the Pollution Control Agency, the Department of Agriculture, the Department of Education, the chair of the Board of Water and Soil Resources, the executive directors of the Higher Education Coordinating Board, and Board of Teaching, and the director of the extension service, and eight citizen members appointed by the governor, one from each congressional district, two of which must be licensed teachers currently teaching in the K-12 system; to advise the director of the Environmental Education Office in initiating, developing, implementing, evaluating and marketing informal environmental education programs, and promoting state government and private sector policy consistent with environmental education programs established in all public elementary and secondary schools. (M.S. 116E.01)

ETHICAL PRACTICES BOARD

625 N. Robert St., St. Paul 55101-2520, (612)296-5148

Law provides: for governor's appointment of a six member citizen body, no more than three members of same party, to administer laws relating to public disclosure in campaign finance, lobbying, local officials' and public officials' economic interests and conflicts of interest, and public financing of candidates and state committees of political parties. (M.S. 10A.01 - 10A.51)

Executive Director: Mary Ann McCoy

EXPORT FINANCE AUTHORITY

1000 Minnesota World Trade Center, St. Paul 55101-4902, (612)297-4658

Law provides: for a six member board of directors, appointed by the governor and confirmed by the senate, to aid and facilitate the financing of exports from Minnesota. (M.S. 116J.9673)

Executive Director: M. Noor Doja

GAMBLING CONTROL BOARD

Dept. of Gaming, 1711 W. County Rd. B., Suite 300 S., Roseville 55113, (612)639-4000

Law provides: for governor's appointment of six members to issue, suspend and revoke licenses of organizations, bingo halls, distributors and manufacturers of gambling equipment, register gambling equipment, collect license fees, inspect records and conduct hearings to insure integrity of operations and compliance with all applicable laws and rules. (Laws of 1989, M.S. 349.151)

Executive Director: Tom Anzelc

GOVERNOR'S RESIDENCE COUNCIL

1006 Summit Ave., St. Paul 55105, (612)296-2961

Law provides: for a fifteen member council to include members of state agencies, the governor's spouse, legislators, representatives of the family which donated the building and the fields of education, landscaping, architecture and interior design, and four public members appointed by the governor; to oversee renovation of the governor's residence. (M.S. 16B.27)

Chair: Sam Grabarski

GREAT LAKES COMMISSION

10 State Capitol Bldg., St. Paul 55155, (612)296-6648

Law provides: for two state representatives, two state senators and one member appointed by the governor to represent Minnesota on the eight-state commission. The commission seeks to increase economic development of the Great Lakes while protecting their environmental integrity. (M.S. 1.21 - 1.25)

Chair: Henry K. Hanka

GREATER MINNESOTA CORPORATION

920 Second Ave. S., 1250 International Centre II, Mpls. 55402, (612)338-6666

Law provides: for an eleven member board of directors appointed by the governor with senate

confirmation. The corporation is a public-private partnership to promote economic growth and job creation in Minnesota through applied research, technology transfer and product development. The primary focus of the corporation's activities is to benefit new or existing small and medium-sized businesses in greater Minnesota. (M.S. 1160.03)

Chairman of the Board: William C. Norris

HARMFUL SUBSTANCE COMPENSATION BOARD

2700 University Ave. W., Suite 115, St. Paul 55114, (612)642-0455

Law provides: for governor's appointment of two public members, and one physician knowledgeable in toxicology, one member of the bar in Minnesota, one health professional knowledgeable in the area of harmful substance injuries; to investigate claims of property damages or injury and to compensate victims for verified losses caused by release of harmful substances into the environment. (M.S. 115B.27)

Chair: Byron E. Starns

HIGHER EDUCATION COORDINATING BOARD

400 Capitol Square Bldg., 550 Cedar St., St. Paul 55101, (612)296-3974

Law provides: for governor's appointment of eleven members including one member from each congressional district, two at-large members, and one student member; to analyze and develop plans to meet present and long range higher education needs. (M.S. 136A.02)

Executive Director: David R. Powers

HIGHER EDUCATION FACILITIES AUTHORITY

175 East 5th St., Suite 450, St. Paul 55101, (612)296-4690

Law provides: for an independent agency to assist Minnesota institutions of higher education in construction and financing of projects with authority to issue revenue bonds, not to exceed \$250,000,000 outstanding bonds. (M.S. 136A.25)

Executive Director: Joseph E. LaBelle

HOUSING FINANCE AGENCY

400 Sibley St., Suite 300, St. Paul 55101, (612)296-7608

Law provides: for an agency board consisting of the state auditor, commissioner of the Department of Trade and Economic Development, and five citizen members appointed by the governor; to facilitate the construction, acquisition, improvement, and rehabilitation of housing for low and moderate income people by providing affordable financing and related assistance. (M.S. 462A)

Commissioner: James J. Solem

INDIAN AFFAIRS COUNCIL

1819 Bemidji Ave., Bemidji 56601, (218)755-3825

127 University Ave., St. Paul 55155, (612)296-3611

Law provides: that the eleven tribal governments are represented by their chairs or designees; provision is made for at-large election of two additional members representing Minnesota residents enrolled in non-Minnesota Indian reservations. (M.S. 3.922)

Executive Director: Roger Head

MARKET ASSISTANCE PROGRAM COMMITTEE

Pioneer Post Office, Box 1760, St. Paul 55101, (612)222-0484

Law provides: for appointment by the commissioner of the Department of Commerce of twelve members, including six representatives of insurers, two insurance agents, two public members and two representatives of groups insured by the Minnesota Joint Underwriting Association; to review applicants of the Minnesota Joint Underwriting Association to ascertain if coverage is available in private insurance. (M.S. 621.09)

Chair: Donna Hentges

MEDICAL MALPRACTICE JOINT UNDERWRITING ASSOCIATION

133 E. 7th St., St. Paul 55101, (612)222-0484

Law provides: for a board consisting of eleven members including three health care providers appointed by the commissioner of the Department of Commerce, three public members appointed by the governor, and five members elected by the members of the association; to provide medical malpractice insurance coverage to any licensed health care provider unable to obtain this insurance through ordinary methods.

Chair: Patricia Murto

MEDICAL SERVICES REVIEW BOARD

Dept. of Labor and Industry, 443 Lafayette Rd., St. Paul 55155, (612)296-8213

Law provides: for commissioner's appointment of thirteen members representing chiropractic, hospital administrators, physicians, employees, employers or insurers and the general public; to advise on medical matters relating to workers compensation and to discipline health care providers for violation of rules pertaining to workers compensation. (M.S. 176.103)

Executive Secretary: Janis Keesling

MERIT SYSTEM COUNCIL

Dept. of Human Services, 2nd Floor, 444 Lafayette Rd., St. Paul 55155-3822,
(612)296-3996

Law provides: for three members appointed by the governor to review and make recommendations on all proposed rule amendments, classification specifications, and compensation plans, establish policies for examinations and assist in formulating personnel policies and procedures. (M.S. 256.012)

Personnel Manager: Ralph W. Corey

METROPOLITAN AIRPORTS COMMISSION

6040 28th Ave. S., Mpls. 55450, (612)726-8100

Law provides: for governor's appointment of twelve members, eight residing in precincts determined by the governor, and four representing outstate Minnesota, a chair, and the mayors of Minneapolis and St. Paul or their designees; to promote air transportation locally, nationally and internationally by developing the Twin Cities as an aviation center. (M.S. 473.603)

Chair: Hugh K. Schilling

METROPOLITAN COUNCIL

Mears Park Centre, 230 E. Fifth St., St. Paul 55101, (612)291-6359

Law provides: for governor's appointment and senate confirmation of sixteen members from districts of equal population, and a chair representing the metropolitan area at large; to coordinate planning and development of the seven county metropolitan area, establishing policies for regional transportation, sewage, airports, parks, solid waste, health and housing systems. (M.S. 473.123)

Chair: Mary Anderson

METROPOLITAN PARKS AND OPEN SPACE COMMISSION

Mears Park Centre, 230 E. 5th St., St. Paul 55101, (612)291-6320

Law provides: for eight members selected from districts in which they reside and a chair selected at large, appointed by the Metropolitan Council; to advise on its policy plan for regional recreation open space, including a regional park system plan and capital improvement program, on grants for acquisition and development of regional parks, and in Metropolitan Council review of regional park master plans prepared by local implementing agencies. (M.S. 473.303)

Chair: Larry Kitto

METROPOLITAN SPORTS FACILITIES COMMISSION

Hubert H. Humphrey Metrodome, 900 S. 5th St., Mpls. 55415, (612)332-0386

Law provides: for six members appointed by the Minneapolis City Council and a chair appointed by the governor; to be responsible for the location, design, construction and operation of the Hubert

H. Humphrey Metrodome, and to control operation of the existing Met Center. (M.S. 473.553)

Chair: William R. Hunter

METROPOLITAN TRANSIT COMMISSION

560 6th Ave. N., Mpls. 55411-4398, (612)349-7400

Law provides: for a commission to provide transit services within the metropolitan area in conformance with the implementation plan of the Regional Transit Board. (M.S. 473.404)

Chair: Carole Faricy

Acting Chief Administrator: Michael Christenson

METROPOLITAN WASTE CONTROL COMMISSION

Mears Park Centre, 230 E. 5th St., St. Paul 55101, (612)222-8423

Law provides: for eight members appointed by the Metropolitan Council (one from each commissioner district A through H) and a chair appointed by the governor with senate confirmation; to plan, construct, and operate a regional wastewater treatment system. (M.S. 473.503)

Acting Chair: Charles R. Weaver

MINNESOTA ACADEMIC EXCELLENCE FOUNDATION

751 Capitol Square Bldg., 550 Cedar St., St. Paul 55101, (612)297-1875

Law provides: for governor's appointment of eight members representing various education groups, and twelve members representing various business groups, and a board of directors; to promote academic excellence in Minnesota schools through a public-private partnership (non-profit organization). (M.S. 121.612)

Executive Director: Zona Sharp-Burk

MINNESOTA AMATEUR SPORTS COMMISSION

National Sports Center, 1700 105th Ave. N.E., Blaine 55434-4500, (612)785-5630,

Law provides: for governor's appointment of nine members, including four members experienced in promoting amateur sports, and legislative appointment of one senator and one representative as non-voting members; to work with and support the amateur sports associations in the state and promote amateur sports events. (M.S. 240A.02)

Executive Director: Paul D. Erickson

MINNESOTA AUTOMOBILE ASSIGNED CLAIMS BUREAU

Richfield State Bank Bldg., 6625 Lyndale Ave. S., Suite 200, Richfield 55423, (612)798-4020

Law provides: for seven members including two public members appointed by the governor, to govern the operations of the Minnesota Automobile Assigned Claims Plan in providing no-fault basic economic loss benefits to eligible recipients as provided under Minnesota Statutes 65B.64. (M.S. 65B.63)

Chair: Darryl Hoiem

MINNESOTA AUTOMOBILE INSURANCE PLAN GOVERNING COMMITTEE

120 S. 6th St., Suite 1750, Mpls. 55402-1842, (612)339-2466

Law provides: for nine members including four public members appointed by the commissioner of the Department of Commerce and five members elected by insurers; to direct the operation of the Minnesota Automobile Insurance Plan which provides for the placement of insurance for Minnesota drivers and owners of vehicles registered in Minnesota who are unable to obtain coverage in the open market. (M.S. 65B.03)

Chair: Donald F. Peterson

MINNESOTA BOARD OF CHIROPRACTIC EXAMINERS PEER REVIEW COMMITTEE

2700 University Ave. W., Suite 20, St. Paul 55114-1089, (612)642-0591

Law provides: for appointment by the State Board of Chiropractic Examiners of seven members including five chiropractors and two consumer members; to make determinations of whether or not certain chiropractors properly utilized services, rendered or ordered appropriate treatment or service, and if the cost of treatment was appropriate. (M.S. 148.01 - 148.106)

Executive Director: Dr. Joel Wulff

MINNESOTA BOARD OF NURSING

2700 University Ave. W., #108, St. Paul 55114, (612)642-0567

Law provides: for governor's appointment of five registered nurses, three licensed practical nurses and three public members; to examine and license registered nurses and licensed practical nurses, investigate complaints and discipline licensees, register public health nurses, authorize nurse practitioners to prescribe drugs and therapeutic devices, approve nursing schools, register nursing corporations and approve training and evaluation programs for nursing assistants in nursing homes and maintain a registry of the nursing assistants. (M.S. 148.181)

Executive Director: Joyce M. Schowalter

MINNESOTA BOARD OF VETERINARY MEDICINE

2700 University Ave. W., #102, St. Paul 55114, (612)642-0597

Law provides: for governor's appointment of a board of five veterinarians and two public members; to examine and license veterinarians and investigate consumer complaints. (M.S., Chapter 156)

Executive Director: Roland C. Olson, D.V.M.

MINNESOTA BOARD ON AGING

4th Floor, Human Services Bldg., 444 Lafayette Rd., St. Paul 55155-3843, (612)296-2770

Law provides: for a board consisting of twenty-five members appointed by the governor, including one member from each congressional district; to advise the governor and state agencies on policies, programs and services affecting older persons and to administer the Older Americans Act and the Ombudsman for Older Minnesotans Program. (M.S. 256.975)

Executive Secretary: Gerald A. Bloedow

MINNESOTA COMPREHENSIVE HEALTH ASSOCIATION BOARD OF DIRECTORS

Dept. of Commerce, 500 Metro Square Bldg., St. Paul 55101, (612)296-4026

Law provides: for nine members, including four public members appointed by the commissioner of the Department of Commerce; to govern the activities of the Minnesota association which provides basic health insurance coverage to persons in Minnesota unable to obtain coverage through the open market. (M.S. 62E.10)

Chair: Norman R. Peterson

Executive Director: Lynn Gruber

MINNESOTA COUNCIL FOR THE BLIND

1745 University Ave. W., St. Paul 55104, (612)642-0508

Law provides: for nine members appointed by the commissioner of the Department of Jobs and Training, of whom five must be blind or visually handicapped, to advise the commissioner on the development of policies, programs and services affecting the blind and visually handicapped. (M.S. 248.10)

Chair: Curtis Chong

MINNESOTA COUNCIL FOR THE HEARING IMPAIRED

Deaf Services, Dept. of Human Services, 444 Lafayette Rd., St. Paul 55155-3814, (612)297-1872

Law provides: for a council of fifteen members appointed by the commissioner of the Department of Human Services, with at least fifty percent of the members being hearing impaired; to advise the commissioner and governor regarding policies, programs and services affecting hearing impaired citizens, and to create public awareness of the needs and potential of hearing impaired people. (M.S. 256C.28)

Chair: Curt Micka

MINNESOTA ENVIRONMENTAL QUALITY BOARD

300 Centennial Bldg., 658 Cedar St., St. Paul 55155, (612)296-9027

Law provides: that the board provide for cooperation of state agencies affecting the environment, initiate environmental studies, review major actions, programs and services affecting hearing impaired citizens, and to create public awareness of the needs and potential of hearing impaired people. (M.S. 116C)

Executive Director: Michael D. Sullivan

MINNESOTA INSURANCE GUARANTY ASSOCIATION

Dept. of Commerce, 133 E. 7th St., St. Paul 55101, (612)296-4026

Law provides: for appointment by the commissioner of the Department of Commerce of two public members and seven insurers to provide for the payment of covered claims to avoid financial loss to policyholders because of the liquidation of an insurer. (M.S. 60C.08)

Chair: Vicky Rizzolo

MINNESOTA JOB SKILLS PARTNERSHIP BOARD

Dept. of Trade & Economic Development, 900 American Center Blvd., 150 E. Kellogg Blvd., St. Paul 55101-1421, (612)296-0388

Law provides: for governor's appointment of eight members, the commissioners of the Department of Education, and Department of Jobs and Training, and the chancellor of the Technical College System; to bring together employers with specific training needs with educational or other non-profit institutions which can assist in development of training programs. (M.S. 116L.01-116L.05).

Executive Director: Roger Hughes

MINNESOTA JOINT UNDERWRITING ASSOCIATION - LIABILITY INSURANCE

Pioneer Post Office Box 1760, St. Paul 55101, (612)222-0484

Law provides: for appointment by the commissioner of the Department of Commerce of three public members, three members of groups to whom coverage is currently extended and five members elected from industry; to provide liability insurance coverage for persons unable to obtain it through ordinary means where coverage is required by law or is necessary for the conduct of business and serves a public purpose. (M.S. 621.02)

Chair: Patty Murto

MINNESOTA MUNICIPAL BOARD

165 Metro Square Bldg., 121 E. 7th Place, St. Paul 55101-2142, (612)296-2428

Law provides: for governor's appointment of three members, including one member learned in the law and one member outside the metropolitan area, to act on all boundary adjustments between a city and the adjacent land, and rule on incorporations of cities. (M.S., Chapter 414)

Executive Director: Terrence A. Merritt

MINNESOTA PROPERTY INSURANCE PLACEMENT FACILITY

Dept. of Commerce, 500 Metro Square Bldg. St. Paul 55101, (612)296-4026

Law provides: for nine members including five elected insured members and four members at least three of whom are public members appointed by the commissioner of the Department of Commerce; to administer the Fair-Plan Act to make property or liability (including homeowners and commercial multiperil) insurance available statewide. (M.S. 65A.35)

Manager: Ross Farmer

CHAPTER 4 DEPARTMENTS AND AGENCIES

MINNESOTA PUBLIC FACILITIES AUTHORITY

Dept. of Trade & Economic Development, 150 E. Kellogg Blvd., St. Paul 55101,
(612)296-5005

Law provides: for governor's appointment and senate confirmation of three public members and four ex-officio members to manage grant and loan programs for assisting state or local jurisdictions in financing water and wastewater treatment systems. (M.S. 446A.03)

Chair: E. Peter Gillette, Jr.

MINNESOTA RACING COMMISSION

11000 W. 78th St., Suite 201, Eden Prairie 55344, (612)341-7555

Law provides: for governor's appointment and senate confirmation of nine members to regulate pari-mutuel horse racing in Minnesota to ensure its integrity and conduct in the public interest. (M.S. 240)

Executive Director: Richard G. Krueger

MINNESOTA RURAL FINANCE AUTHORITY

400 Centennial Bldg., 650 Cedar St., St. Paul 55155, (612)296-5900

Law provides: for governor's appointment and senate confirmation of three public members, the commissioners of the Department of Agriculture, Department of Commerce, and Department of Finance, and the state auditor; to develop the state's agricultural resources by extending credit on real estate security. (M.S. 41B.035)

Chair: John Gunyou

MINNESOTA SENTENCING GUIDELINES COMMISSION

Meridian Nat'l. Bank Bldg., 205 Aurora Ave., Suite 205, St. Paul 55103, (612)296-0144

Law provides: for appointment of an eleven member commission composed of jurists, attorneys in public service, law enforcement officials, correction officials, and public members to reduce the disparity in sentencing practices in regard to length of prison terms and to establish goals for sentence uniformity. (M.S. 244.09)

Director: Debra L. Dailey

MINNESOTA STATE ARMORY BUILDING COMMISSION

Veterans Service Bldg., St. Paul 55155, (612)296-4678

Law provides: for the commission to acquire property for armory use, to exercise the right of eminent domain, to issue bonds for the construction and equipping of new armories, to sue or be sued, and to pay the cost of operating, maintaining and improving armories. (M.S. 193)

Executive Director: Terrence J. Palmer

MINNESOTA STATE ARTS BOARD

432 Summit Ave., St. Paul 55102, (612)297-2603

Law provides: for an eleven member board, appointed by the governor with consent of the senate, to review and make grants to individual artists, schools, and non-profit organizations in support of arts activities. (M.S. 139.08)

Executive Director: Dr. Sam W. Grabarski.

MINNESOTA STATE HIGH SCHOOL LEAGUE

2100 Freeway Blvd., Brooklyn Center 55430, (612)560-2262

Law provides: for a board of twenty-one members including sixteen members selected by the member schools, the commissioner of the Department of Education or designee, four public members appointed by the governor (at least one public member is to be American Indian, Asian, Black, or Hispanic); to exercise control, supervision, regulation of interscholastic athletics, and musical, dramatic and other contests between pupils of Minnesota high schools. (M.S. 129.121)

Executive Director: Dave Stead

MINNESOTA STATE RETIREMENT SYSTEM

529 Jackson St. at Tenth, St. Paul 55101, (612)296-2761

Law provides: that the administrative function is vested in the executive director and the policy making and appellate functions are vested in a board of eleven members, three appointed by the governor, one retired employee, one MTC union representative, and six elected by the covered employees. (M.S. 3A, 352, 352B, 352C, 352D, and 490)

Executive Director: Paul L. Groschen

MINNESOTA STATE UNIVERSITY BOARD


Park Office Building, Suite 230, 555 Park St., St. Paul 55103, (612)296-2844

Law provides: that seven Minnesota state universities are under the management of a nine-member board, appointed by the governor and confirmed by the senate. Members represent Minnesota's congressional districts, and at least two members, in addition to a student member, must be graduates of state universities. (M.S. 136.01 - 136.58)

Chancellor: Dr. Robert L. Carothers

Biography: Edinboro University (B.S.), University of Akron (J.D.), Kent State University (M.A., Ph.D.); president, vice president, dean, faculty, Edinboro University (1968-83), president, Southwest State University (1983-86).

Appointed: 1986

**MINNESOTA STATE UNIVERSITIES**

Bemidji State University, Bemidji 56601-2699, (218)755-2011

President: Dr. Leslie (Les) C. Duly

Biography: University of South Dakota (B.A.); University of Melbourne (M.A.); Duke University (Ph.D.); director of university studies and fellow, director of the international studies center, University of Nebraska-Lincoln (1970-1980); vice president for academic affairs, Bemidji State University (1980-1990).

Appointed: 1990



Mankato State University, Mankato 56002-8400, (507)389-1111

President: Dr. Margaret R. Preska

Biography: State University of New York (B.S.); Pennsylvania State University (M.A.); Claremont Graduate School (Ph.D.); vice president, Mankato State University (1975-79); dean, faculty, LaVerne College (1972-75); primary and secondary teacher, Pomona, California.

Appointed: 1979





Metropolitan State University, Suite 121, Metro Square Bldg., 121 Seventh Pl. E., St. Paul 55101-2189, (612)296-4445

President: Dr. Tobin Barrozo

Biography: San Francisco State University (B.A.); Stanford University (Ph.D.); associate dean for academic affairs, The Wm. Peterson College of New Jersey (1982-1985); vice president for academic affairs (acting), The Wm. Peterson College of New Jersey (1985-1986); vice president for academic affairs, Metropolitan State College (1986-1987); provost and vice president for academic affairs, Metropolitan State College (1987-1989).

Appointed: 1989



Moorhead State University, Moorhead 56563, (218)236-2243

President: Dr. Roland Dille

Biography: University of Minnesota (B.A. summa cum laude, Ph.D.); dean, faculty, Moorhead State University (1963-68); faculty: University of Minnesota, St. Olaf College, California Lutheran College; secondary teacher, Dassel High School.

Appointed: 1968



St. Cloud State University, St. Cloud 56301-4498, (612)255-2122

President: Dr. Brendan McDonald

Biography: St. Cloud University (B.S.), University of Wisconsin (M.A.), Michigan State University (Ph.D.); president, Kearney State College (1972-82), vice president, faculty, St. Cloud State University (1971-72); assistant vice president, professor, Mankato State University (1967-71).

Appointed: 1982



Southwest State University, Marshall 56258, (507)537-6272

President: Dr. Douglas Treadway

Biography: California Western University (B.A.), Claremont Graduate School (M.T.), Northwestern University (Ph.D.); president, professor, Western Montana College (1984-87); dean, director, professor, Eastern Oregon State College (1974-84).

Appointed: 1987

Winona State University, Winona 55987, (507) 457-5003

President: Dr. Darrell W. Krueger

Biography: Southern Utah State College (B.A.), University of Arizona (M.A.; Ph.D.); vice president for academic affairs/dean of instruction, Northern Missouri State University (1973-1989); assistant professor of political science, Northeast Missouri State University (1971-1973).

Appointed: 1989




Minnesota State University - Akita Campus, Akita, Japan 010-12, 011-81-188-86-3000

Provost: Dr. Yutaka Morohoshi

Biography: International Christian University (B.A.); Brigham Young University (M.A.); University of Utah (Ph.D.); professor, St. Cloud State University (1977-1989).

Appointed: 1989



MINNESOTA VETERANS HOMES BOARD OF DIRECTORS

Veterans Service Bldg., 20 W. 12th St., Room 206A, St. Paul 55155, (612)296-2073

Law provides: for governor's appointment and senate confirmation of a nine member board, representing the geographical areas of the state and five of whom are members of congressionally chartered veterans organizations, to name and supervise administrators, determine policy and adopt, amend, and repeal rules for the governance of the Minnesota veterans homes, reporting quarterly to the governor on the management, operations, and quality of care provided; to represent the facilities before their various constituencies, other units of government and the legislature. (M.S. Chapter 198)

Chair: James G. Sieben

MINNESOTA-WISCONSIN BOUNDARY AREA COMMISSION

619 Second St., Hudson, WI 54016, (612)436-7131; (715)386-9444

Law provides: for an interstate commission composed of five members from each state appointed by their respective governors to recommend, review and correlate studies for the use of lands and waters which form the common boundaries of the two states, especially the St. Croix and Mississippi Rivers. (M.S. 1.31)

Executive Director: James M. Harrison

MINNESOTA WORKERS' COMPENSATION ASSIGNED RISK PLAN REVIEW BOARD

133 East Seventh St., St. Paul 55101, (612)297-3238

Law provides: for a board consisting of two insurers, three policyholders and the commissioner of insurance; to audit the case and total reserves for assigned risk business and to monitor the Assigned Risk Plan's operation and to recommend plan improvements. (M.S. 79.251)

Chair: Andrew Meuwissen

**MINNESOTA WORKERS' COMPENSATION INSURERS' ASSOCIATION
(RATING ASSOCIATION)**

7760 France Ave. S., Suite 640, Mpls., 55435, (612)897-1737

Law provides: for a twelve member board, ten members elected by its insurer members and two members appointed by the commissioner of the Department of Commerce; the association is a non-profit statistical and research organization supported and governed by the insurance industry and is a licensed Data Service Organization pursuant to M.S. 79.61.

President: John P. Hildebrandt

MINNESOTA ZOOLOGICAL BOARD

13000 Zoo Blvd., Apple Valley 55124, (612)431-9200

Law provides: for governor's appointment of fifteen members, one of whom shall be a Dakota county resident appointed after consideration of the recommendation of the Dakota county board, and Zoological Board appointment of fifteen members; to acquire, construct, equip, operate and maintain the Minnesota Zoological Garden. (M.S. 85A.01 - 85A.05)

General Director: Kathryn R. Roberts

MISSISSIPPI RIVER COORDINATING COMMISSION

National Park Service, Mississippi National River & Recreation Area, P.O. Box 65456, St. Paul 55165, (612)290-4160

Law provides: for a twenty-two member commission with twelve members recommended by the governor, including one representative each from the Department of Natural Resources, Department of Transportation, and the Environmental Quality Board, four elected officials to represent counties and municipalities other than Minneapolis and St. Paul, one representative of commercial navigation interests, and four members from the general public; to assist federal, state, local authorities in development and implementation of a resource management plan for the lands and waters of the nationally designated Mississippi National River and Recreation Area from the Crow River to the Dakota-Goodhue county line along the Mississippi. (Public Law 100-696, Title VII)

Chair: Peter L. Gove

Superintendent, Mississippi National River & Recreation Area: Norman J. Reigle

MISSISSIPPI RIVER PARKWAY COMMISSION

1513 Pioneer Bldg., 336 Robert St., St. Paul 55101, (612)224-9903

Law provides: for a commission composed of ten members, including six legislators and one member appointed by each commissioner of the Department of Transportation, Department of Natural Resources, and Department of Trade and Economic Development, and one general public member appointed by the other nine members; to aid in the development of a scenic parkway and highway along the Mississippi River and in the promotion of tourism and economic development along the Great River Road. (M.S. 161.1419)

Assistant Secretary: John F. Edman

OCCUPATIONAL SAFETY AND HEALTH REVIEW BOARD

Labor & Industry Building, 443 Lafayette Rd., St. Paul 55155, (612)296-8946

Law provides: for governor's appointment and senate confirmation of a three-member hearing board to review and affirm, modify, or revoke contested OSHA citations, penalties, or orders of the commissioner of the Department of Labor and Industry. (M.S. 182.664)

Executive Secretary: Pam Ayers

OFFICE OF ADMINISTRATIVE HEARINGS

5th Floor, Flour Exchange Bldg., 310 4th Ave. S., Minneapolis 55415, (612)341-7600

Law provides: that the office is responsible for the conduct of rulemaking and contested case hearings for state agencies pursuant to the Administrative Procedures Act, certain child support enforcement hearings, hearings for political subdivisions, and workers' compensation trials pursuant to the Workers' Compensation Law, issuance of reports and orders, and preparation of the record of the proceedings. (M.S., Chapters 14 and 176)

Chief Administrative Law Judge: William G. Brown

OMBUDSMAN FOR MENTAL HEALTH AND MENTAL RETARDATION

202 Metro Square Building, 7th and Robert St., St. Paul 55101, (612)296-3848

Law provides: for the ombudsman to receive complaints, provide mediation or advocacy, and conduct investigations when indicated on behalf of persons receiving care and treatment for mental illness, mental retardation or related conditions, chemical dependency, and emotional disturbance. (M.S. 245.91 - 245.97)

Ombudsman: Shirley Hokanson

OMBUDSMAN FOR CORRECTIONS

1885 University Ave., Suite 395, St. Paul 55104, (612)643-3656

Law provides: for the ombudsman to receive complaints, investigate where necessary, and offer recommendations for resolving conflicts regarding complaints from inmates and staff of the Department of Corrections and facilities covered by the Community Corrections Act. (M.S. 241.41 - 241.45)

Acting Ombudsman: Melvyn H. Brown

PETROLEUM TANK RELEASE COMPENSATION BOARD

500 Metro Square Bldg., St. Paul 55101, (612)297-4815

Law provides: for governor's appointment of three members, including two petroleum industry representatives and one insurance industry representative; to consider applications for reimbursement from the Petroleum Tank Release Clean-up Fund for clean-up of leaks and spills from petroleum storage tanks. (M.S. 115C.07)

Executive Director: Susan Bergh

PHYSICAL THERAPY COUNCIL

2700 University Ave. W., Room 106, St. Paul 55114-1080, (612)642-0538

Law provides: for appointment by the Board of Medical Examiners of three registered physical therapists, two doctors of medicine, one physical therapy assistant and one public member; to examine and register physical therapists. (M.S. 148.67)

Executive Director: H. Leonard Boche

PUBLIC EMPLOYEES RETIREMENT ASSOCIATION

Suite 200, Skyway Level, 514 St. Peter St., St. Paul 55102, (612)296-7460

Law provides: for the governing board to include the state auditor, five members appointed by the governor to represent school boards, cities, counties, retired annuitants and the public, and three trustees representing the membership; to manage the collection of payments, approve applications for membership, approve claims for withdrawals, pensions or benefits, and adopt an appropriate mortality table based on experience of the fund. (M.S. 353)

Executive Director: Laurie Fiori Hacking

PUBLIC EMPLOYMENT RELATIONS BOARD

1380 Energy Lane, Suite 3, St. Paul 55108, (612)649-5450

Law provides: for governor's appointment of two employee representatives, two employer representatives, and one public member; to hear appeals from decisions of the Bureau of Mediation Services relating to public sector labor relations and to maintain a roster of arbitrators for the purpose of providing the parties with a panel of arbitrators in grievance and interest arbitration matters and to provide an independent review for an employee who does not have access to a grievance procedure that provides for a decision by a disinterested person or agency. (M.S. 179A.05 & 179A.25)

Executive Director: Jermaine C. Foslien

PUBLIC UTILITIES COMMISSION

780 American Center Bldg., 150 E. Kellogg Blvd., St. Paul 55101, (612)296-7124

Law provides: for a five member commission appointed by the governor and confirmed by the senate to regulate rates and services of certain gas, electric and telephone companies. The commission establishes service areas, grants authorities and promulgates rules for regulated industries. (M.S. Chapters 216, 216A, 216B, 237)

Chair: Darrel Peterson

Executive Secretary: Richard R. Lancaster

REGIONAL TRANSIT BOARD

Mears Park Centre, 230 E. Fifth St., St. Paul 55101, (612)292-8789

Law provides: for appointment by the Metropolitan Council of eight members, one from each metropolitan agency district, including six elected officials of cities, towns, or counties, and governor's appointment of three members, including a member 65 years or older, a member with a disability, and the chair; to coordinate transit programs within the metropolitan area and implement short to mid-range planning consistent with the long range transit plans of the Metropolitan Council. (M.S. 473.373)

Chair: Michael J. Ehrlichmann

REHABILITATION REVIEW PANEL

Dept. of Labor and Industry, 443 Lafayette Rd., St. Paul 55155, (612)296-8213

Law provides: for commissioner's appointment of members representing employers, insurers, rehabilitation, medicine, chiropractors and labor; to determine appeals regarding registration of qualified rehabilitation consultants, discipline qualified rehabilitation consultants, study rehabilitation and recommend rules. (M.S. 176.102)

Executive Secretary: Janis Keesling

RURAL DEVELOPMENT BOARD

150 E. Kellogg Blvd., St. Paul 55101, (612)296-9090

Law provides: for a fifteen member board with nine ex-officio members and six public members appointed by the governor - two elected officials, two farm organization representatives, one business representative, one labor representative; to investigate, evaluate and implement new methods of rural development, including a Challenge Grant Program to assist rural businesses and a Rural Investment Guide to offer recommendations for the legislature and state agencies to allocate state resources and funds to rural Minnesota. (M.S. 116N.02)

Chair: E. Peter Gillette

SEAWAY PORT AUTHORITY OF DULUTH

P.O. Box 16077, Duluth 55816-0877, (218) 727-8525

Law provides: for governor's appointment of two members, St. Louis county board appointment of two members, Duluth city council appointment of three members; to promote waterborne commerce in port district, may acquire, construct, or facilitate waterfront development, participate in harbor dredging, and is responsible for the sale of land in Airport Industrial Park.

Executive Director: Davis Helberg

SOCIAL WORK LICENSING BOARD

2700 University Ave. W., #225, St. Paul, 55114 (612)643-2580

Law provides: for governor's appointment of ten members, including six licensed social workers, three public members and one school social worker licensed by the Board of Teaching; to adopt and enforce rules for licensure of social workers and for regulation of their professional conduct. (M.S. 148B.19)

Executive Director: Patricia J. Puetz

STATE BOARD FOR COMMUNITY COLLEGES

203 Capitol Square Bldg., 550 Cedar St., St. Paul 55101, (612)296-3990

Law provides: that a statewide system of eighteen community colleges is under the management of a nine member board, appointed by the governor and confirmed by the senate. Eight members of the board represent congressional districts, a ninth member must be a student or recent student of a community college. Community colleges offer two years of liberal arts and preprofessional classes for transfer to public and private four-year colleges and universities. Day, night and weekend classes also provide career programs (nursing, law enforcement, business), continuing education for working people and lifelong learning opportunities for students of all ages. vocational and technical programs, and continuing education. (M.S. 136.60-136.70)

Chancellor: Dr. Gerald W. Christenson

MINNESOTA COMMUNITY COLLEGES

Anoka-Ramsey Community College, Coon Rapids
Cambridge Center, Cambridge

Arrowhead Community College Region

Fond du Lac Center, Cloquet
Hibbing Community College, Hibbing
Itasca Community College, Grand Rapids
Mesabi Community College, Virginia
Rainy River Community College, International Falls
Vermilion Community College, Ely

Austin Community College, Austin

Clearwater Community College Region

Brainerd Community College, Brainerd
Fergus Falls Community College, Fergus Falls
Northland Community College, Thief River Falls

Inver Hills Community College, Inver Grove Heights

Lakewood Community College, White Bear Lake

Minneapolis Community College, Minneapolis

Normandale Community College, Bloomington

North Hennepin Community College, Brooklyn Park

Rochester Community College, Rochester

Willmar Community College, Willmar

Worthington Community College, Worthington

STATE BOARD OF CHIROPRACTIC EXAMINERS

2700 University Ave. W., Suite 20, St. Paul 55114-1089, (612)642-0591

Law provides: for governor's appointment of five chiropractors and two public members to examine, license, and regulate chiropractors, handle complaints, register professional corporations and coordinate a peer review committee. (M.S. 148.02)

Executive Director: Joel B. Wulff, D.C.

STATE BOARD OF EDUCATION

714 Capitol Square Bldg., St. Paul 55101, (612)297-1925

Law provides: for governor's appointment and senate confirmation of nine citizens, one from each congressional district and one at-large member - three members must be former local school board members; to direct the Department of Education, adopt rules and set statewide policy for preschool, elementary, secondary, vocational and community education, and public libraries. (M.S. 121.02)

Executive Director: Marcia Gronseth

STATE BOARD OF PUBLIC DEFENSE

625 Fourth Ave. S., #1425, Minneapolis 55415, (612)349-2565

Law provides: for a seven member board consisting of two public members appointed by the governor, four attorneys and a district court judge appointed by the Supreme Court; to set budgets, provide policy and training, as well as implement standards for the offices of State Public Defender and Judicial District Public Defenders, as well as Public Defense Corporations; appointment and administration of the state Public Defender, and all Judicial District Chief Public Defenders. (M.S. 611.215)

Chief Administrator: Richard F. Scherman

STATE BOARD OF TECHNICAL COLLEGES

300 Capitol Square Bldg., St. Paul 55101, (612)296-3995

Law provides: for governor's appointment and senate confirmation of an eleven member board to govern Minnesota's technical college system. Twenty-nine postsecondary technical colleges, located at thirty-four campuses throughout the state, offer over 800 credit programs in approximately over 250 occupational areas. Together with off-campus adult extension programs offered in approximately 400 Minnesota school districts and other satellite locations, the technical colleges annually serve over 300,000 persons seeking technical education. (M.S. 136C.04)

Chancellor of State Board of Technical Colleges: Carole M. Johnson

MINNESOTA TECHNICAL COLLEGES

Albert Lea Technical College
Alexandria Technical College
Anoka Technical College
Bemidji Technical College
Brainerd Technical College
Dakota County Technical College
Detroit Lakes Technical College
Duluth Technical College
East Grand Forks Technical College
Eveleth Technical College
Faribault Technical College
Hennepin Technical College
North Campus, Brooklyn Park
South Campus, Eden Prairie
Hibbing Technical College
Hutchinson Technical College
Mankato Technical College
Minneapolis Technical College
Moorhead Technical College

Northeast Metro Technical College
Pine Technical College
Red Wing Technical College
St. Cloud Technical College
Southeast Minnesota Technical College
Austin campus
Rochester campus
Southwestern Technical College
Canby Campus
Granite Falls Campus
Jackson Campus
Pipestone Campus
Staples Technical College
St. Paul Technical College
Thief River Falls Technical College
Wadena Technical College
Willmar Technical College
Winona Technical College

STATE COUNCIL ON VOCATIONAL TECHNICAL EDUCATION

407 Gallery Bldg., 17 W. Exchange St., St. Paul 55102, (612)296-4202

Law provides: for governor's appointment of thirteen members, including seven members representing business, industry, agriculture and labor, and six representatives of high schools and technical colleges, among which must be representatives of career guidance and counseling, targeted populations and special education; to report to and advise the governor, the state's education boards, the business community and the public on policy for vocational technical education. (M.S. 136C.50)

Executive Director: John W. Mercer

STATE DESIGNER SELECTION BOARD

State Administration Bldg., G-10, St. Paul 55155, (612)296-4656

Law provides: for appointment by the commissioner of the Department of Administration, with senate confirmation, of five members to select designers for major state building projects. (M.S. 16B.33)

Executive Secretary: George Iwan

STATE FUND MUTUAL INSURANCE COMPANY

900 Wilson Ridge, 7500 Flying Cloud Drive, Eden Prairie 55344-3758

Law provides: for a nine member board of directors, including three members elected by policyholders and four members appointed by the governor with senate confirmation, plus the commissioner of the Department of Labor and Industry and the president of the company; to control and manage the fund created as a non-profit independent public corporation to insure employers against liability for personal injuries to employees. (M.S. 176A.02)

Chair: David J. Lentz

STATE LOTTERY BOARD

Minnesota State Lottery, 2645 Long Lake Road, Roseville 55113, (612)635-8211

Law provides: for governor's appointment of six members plus the commissioner of the Department of Gaming as a voting member, to advise the director, review and comment on rules and game procedures, procurement contracts, joint lottery agreements, and advertising. (M.S. 349A.03)

TAX COURT

520 Lafayette Rd., 2nd Floor, St. Paul 55155, (612)296-2806

Law provides: that the court is composed of three members appointed by the governor and confirmed by the senate. Taxpayers may file appeals related to any state or local tax, except for special assessments. (M.S., Chapter 271)

Chief Judge: M. Jean Stepan

TEACHERS RETIREMENT ASSOCIATION

Gallery Bldg., 17 W. Exchange St., Suite 500, St. Paul 55102, (612)296-2409

Law provides: that the association is managed by a board composed of the commissioners of the Department of Education, Department of Finance, and Department of Commerce, four members elected by members, one retiree; to provide eligible members with annuity payments at retirement and disability or survivor benefits. Membership does not include teachers from Minneapolis, St. Paul, Duluth or the University of Minnesota. (M.S., Chapter 354)

Executive Director: Elton Erdahl

TELECOMMUNICATION ACCESS FOR COMMUNICATION-IMPAIRED PERSONS BOARD

150 E. Kellogg Blvd., Room 790, St. Paul 55101, (612)296-0412 (voice),
(612)296-9863 (TDD)

Law provides: for governor's appointment of five communication-impaired members, four members representing telecommunications companies and associations, one communication disabilities professional, a designee of the Department of Human Services and a designee of the Department of Public Services; to determine the priority of eligible applicants for initial distribution of communication devices and the circumstances requiring more than one device per household, and to develop, implement, and maintain a statewide toll-free telecommunications relay service to enhance communication between individuals using telecommunication devices for the deaf (TDD) and individuals without such special devices, through assistance of a telephone relay operator. (M.S. 237.50)

Program Administrator: Herb Pickell

TRANSPORTATION REGULATION BOARD

254 Livestock Exchange Bldg., 100 Stockyard Rd., So. St. Paul 55075, (612)296-0400

Law provides: for governor's appointment of a three member body, no more than two members of the same political party. The board may make investigations and determinations, hold hearings, prescribe rules and issue orders respecting control and conduct of businesses coming within its jurisdiction. (M.S., Chapter 174A)

Chair: Richard Helgeson

WATER SUPPLY AND WASTEWATER TREATMENT OPERATORS CERTIFICATION COUNCIL

c/o Gary Englund, Minnesota Dept. of Health, P.O. 59040, Mpls. 55459-0040, (612)627-5133.

Law provides: for appointment by the commissioner of the Department of Health of one water system operator, one representative of the League of Minnesota Cities, and one department representative; and appointment by the commissioner of the Pollution Control Agency of one wastewater system operator, one academic member, and an agency representative; to classify water and wastewater systems and certify operators. (M.S. 115.74)

Chair: William Lloyd

WORKERS' COMPENSATION COURT OF APPEALS

775 Landmark Towers, 345 St. Peter St., St. Paul 55102, (612)296-6526

Law provides: for a five member court appointed by the governor. The court, upon appeal reviews all appealed questions of law and fact concerning workers compensation claims. (M.S. 175A and 176)
Chief Judge: Paul V. Rieke

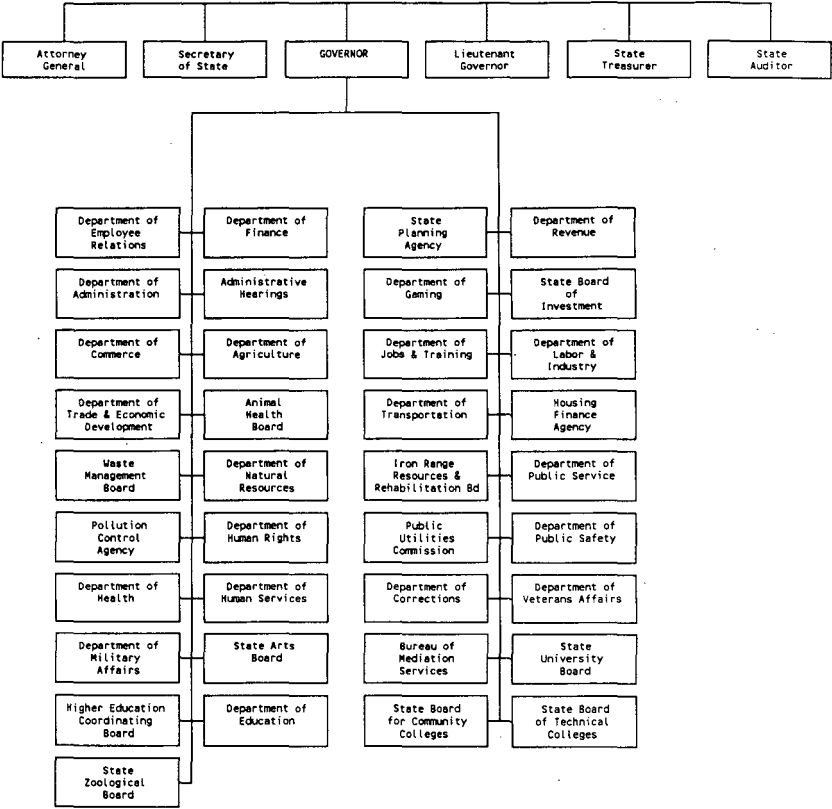
WORLD TRADE CENTER CORPORATION

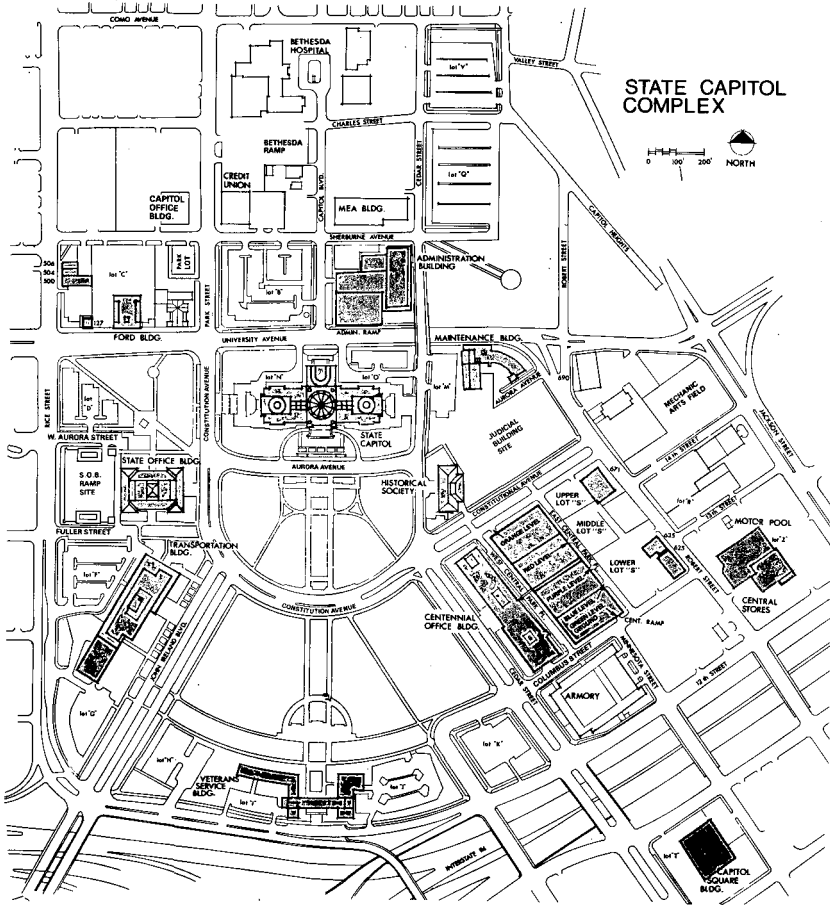
400 World Trade Center, St. Paul 55101, (612)297-1580

Law provides: for a fifteen member board of directors divided among legislators, governor appointees, membership elected and six non-voting members of the legislator. The corporation manages the state's assets and interest in the World Trade Center project. The corporation operates the World Trade Conference Center and provides information, contacts and education through its network of 230 other World Trade Centers operating worldwide. (M.S. 44A.01 - 44A.07)

President: Richard M. Nolan

STATE ORGANIZATION CHART





CHAPTER FIVE

JUDICIAL BRANCH

Judiciary in Minnesota	232
Supreme Court	232
Court of Appeals	234
District Court	239
Administrative Agencies	254



Minnesota Supreme Court

THE JUDICIARY IN MINNESOTA

Constitution provides: "The judicial power of the state is vested in a supreme court, a court of appeals, if established by the legislature, a district court and such other courts, judicial officers and commissioners with jurisdiction inferior to the district court as the legislature may establish" (Article VI, section 1).

SUPREME COURT

Minnesota Judicial Center, 25 Constitution Avenue, St. Paul, MN 55155, (612)296-2581

	Residence	Term Expires
Chief Justice Alexander M. Keith	Rochester	1993
Associate Justice Lawrence R. Yetka	Maplewood	1993
Associate Justice Rosalie E. Wahl	Lake Elmo	1997
Associate Justice John E. Simonett	St. Paul	1995
Associate Justice M. Jeanne Coyne	Edina	1997
Associate Justice Esther M. Tomljanovich	Lake Elmo	1993
Associate Justice Sandra S. Gardebring	Aitkin	1993

- **State Court Administrator:** Sue K. Dosal
Supreme Court Administrator and Clerk of Appellate Courts: Frederick K. Grittner
Commissioner of Supreme Court: Cynthia M. Johnson
Court Information Officer: Rebecca J. Fanning
State Law Librarian: Marvin R. Anderson


Jurisdiction: The Minnesota constitution provides that the supreme court shall have original jurisdiction in such remedial cases as are prescribed by law, and appellate jurisdiction in all cases, but there shall be no trial by jury in the supreme court.

Justices: The constitution provides for one chief justice and from six to eight associate justices. Justices are elected by the people of the state to six-year terms; vacancies are filled by governor's appointment. Justices are elected without party designation. Candidates file for a specific office which is designated on the ballot by the name of the justice holding the office.

Term: The supreme court has one court term each year beginning the first Tuesday after the first Monday in January, generally continuing to the end of the year with recesses at the discretion of the court.

Functions: The chief justice of the supreme court supervises and coordinates the work of the courts. A state court administrator, supreme court administrator/clerk of the appellate courts, and state law librarian are appointed by the court. The court has power and duties to promote effective utilization of judicial officers and conduct continuing study of the court system.

Salary: \$97,957 chief justice; \$89,052 associate justices.



**Chief Justice
Alexander M. Keith**

Biography: Rochester. Born November 22, 1928, Rochester; Amherst College (1950); Yale University Law School (1953); Mayo Clinic legal department (1955-60); private practice (1960-89); Minnesota Senate (1952-62); Minnesota lieutenant governor (1963-66); justice, Supreme Court (1989-90); wife, Marion; sons, Ian, Douglas. Appointed chief justice December 1, 1990.

**Associate Justice
Lawrence R. Yetka**

Biography: Maplewood. Born, raised, practiced law in Cloquet (1949-73); Cloquet public schools; University of Minnesota (B.S.L., 1947; J.D., 1948); Minnesota House of Representatives (1951-61); chair, House Judiciary Committee (1955-61); chair, Judicial Planning Committee (1974-85); special municipal judge (1960-64); city attorney, Cloquet (1964-73); wife, Ellen; sons, Frank Barry, Lawrence George, Christopher Hubert. Appointed July 3, 1973; elected 1974, 1980, 1986.




**Associate Justice
Rosalie E. Wahl**

Biography: Lake Elmo. Born August 27, 1924; University of Kansas (B.A., 1946); William Mitchell College of Law (J.D., 1967); assistant state public defender (1967-73); professor of law, William Mitchell College of Law (1973-77); five children. Appointed October 3, 1977; elected 1978, 1984, 1990.



**Associate Justice
John E. Simonett**

Biography: St. Paul. Born July 12, 1924 and grew up in LeCenter; St. John's University (B.A., 1948); University of Minnesota (LL.B., 1951); practiced law, Little Falls (1951-80); married Doris Bogut; six children. Appointed September 8, 1980; elected 1982, 1988.



**Associate Justice
M. Jeanne Coyne**

Biography: Edina. Born December 7, 1926, Minneapolis; University of Minnesota (B.S.L., 1955; J.D., 1957); private practice, Minneapolis (1957-82). Appointed September 1, 1982; elected 1984, 1990.





**Associate Justice
Esther Moellering Tomljanovich**

Biography: Lake Elmo. Born November 1, 1931; William Mitchell College of Law (LL.B., 1955); assistant revisor of statutes (1957-66); revisor of statutes (1974-77); district judge (1977-90); married, William S. Tomljanovich; one son. Appointed September 1, 1990.



**Associate Justice
Sandra S. Gardebring**

Biography: Aitkin. Born June 15, 1947, Bismarck, ND; Luther College (B.A., 1969); University of Minnesota Law School (J.D., 1973; law review); special assistant attorney general (1973-77); executive director, Minnesota Pollution Control Agency (1977-79, 1982-84); director, U.S. Environmental Protection Agency's Region 5 enforcement division (1979-82); chair, Metropolitan Council (1984-86); commissioner, Minnesota Department of Human Services (1986-89); Minnesota Court of Appeals (1989-91); married Paul A. Ogren. Appointed January 4, 1991.

COURT OF APPEALS

Minnesota Judicial Center, 25 Constitution Avenue, St. Paul, MN 55155, (612)297-1000

Jurisdiction: The court of appeals has jurisdiction of appeals from all final decisions of trial courts other than conciliation courts except for appeals in certain election contests, convictions of murder in the first degree, and from administrative agencies except appeals from the workers' compensation court of appeals and the tax court. All of these exceptions go directly to the supreme court.

Judges: The Court of Appeals has sixteen judges. Judges are elected by the voters to six-year terms; vacancies are filled by governor's appointment. Judges are elected without party designation and candidates file for a specific seat. All judges of the court are subject to statewide election, but one seat on the court is designated for each congressional district. One year's residence in the district is required for appointment or election to a congressional district seat. The governor designates one of the judges as chief judge, who, subject to the authority of the chief justice, has administrative authority for the court.

Salary: \$88,106 chief judge; \$83,910 judges.

**Chief Judge
Daniel Donald (D. D.) Wozniak**

Biography: St. Paul. Born 1922, Silver Lake; St. Thomas College (B.A. cum laude, 1943); University of Minnesota (J.D., 1948); taught economics - University of Minnesota; naval aviator (WWII); Minnesota House of Representatives (1951-67); U.S. State Department; private practice (1948-83); special hearing officer; married, Angela Walsh; four children. Appointed November 2, 1983; elected 1984, 1990; appointed chief judge November 1987; reappointed chief judge November 1989.



Roland C. Amundson

Biography: Minneapolis. Born July 29, 1949; Gustavus Adolphus College (B.A., 1971); University of Notre Dame Law School (1975); assistant commissioner of agriculture (1971-73); private practice (1975-1981; 1983-1988); faculty, William Mitchell College of Law (1981-1983); district judge (1988-1991). Appointed January 7, 1991.




Gary L. Crippen


Biography: Mendota Heights. Born October 8, 1936, Worthington; University of Minnesota (J.D. cum laude, 1960); University of Virginia Law School (LL.M., 1990); private practice (1960-74); county attorney, Nobles county (1966-74); trial judge (1974-84); married, Nancy; children, Anne, Joseph, Sarah, John, Stephen, Mary and Elizabeth. Appointed April 1, 1984; elected 1986.



Jack Davies

Biography: Born January 6, 1932; Itasca Junior College (A.A. honors, 1952); University of Minnesota (B.A. magna cum laude, 1954); U.S. Army counterintelligence (1954-56); University of Minnesota Law School (J.D. cum laude, 1960); Minnesota state senator (1959-82); chair Judiciary Committee (1973-82); president of senate (1981-82); professor of law, William Mitchell College of Law (1965-90); member, Constitutional Study Commission (1971-73); Commissioner of Uniform State Laws (1966-present); member American Law Institute (1980-present); author, *Institutions and Methods of the Law and Legislative Law and Process in a Nutshell*; married, Pat; three children; appointed July 1, 1990.





Daniel F. Foley

Biography: Maplewood. Born October 9, 1921, Wabasha; St. Thomas College (B.A.); Fordham University (LL.B.); Mexican Academy of International Law (LL.D., 1964); private practice (1948-66); national commander, The American Legion (1963-64); district judge (1966-83); married, five sons. Appointed November 2, 1983; elected 1984, 1990.



Thomas G. Forsberg

Biography: Fridley. Born 1927, Appleton; University of Minnesota (LL.B., 1952, law review); private practice (1952-68); Coon Rapids municipal judge (1954-68); Anoka municipal/county court judge (1968-71); district judge (1972-84); married, four children. Appointed April 1, 1984; elected 1986.



Doris Ohlsen Huspeni

Biography: Lindstrom. Born February 19, 1929; University of Minnesota (B.A., 1964); William Mitchell College of Law (J.D., 1970); municipal judge (1980-82); district judge (1982-84); married, five children. Appointed April 1, 1984; elected 1986.




Thomas J. Kalitowski

Biography: Hastings. Born March 26, 1948, Robbinsdale; University of Minnesota (B.A. political science, 1970); University of Minnesota Law School (law degree, 1973); executive director, Minnesota Pollution Control Agency (1984-87); chair, Environmental Quality Board; assistant director, State Planning Agency (1983-84); chair, State Water Planning Board (1977-83); assistant commissioner of agriculture (1975-77); assistant attorney general (1973-75); married, Susan Horn; children, Susanna, Maggie. Appointed November 16, 1987; elected 1990.

Roger M. Klaphake

Biography: St. Cloud. Born June 16, 1942; St. Cloud State University (B.S., 1963); University of Minnesota Law School (J.D., 1966); Roger Nierengarten Law Office (1966-68); Rinke, Klaphake & Noonan, Ltd. (1968-1974); judicial officer (1974-75); county court, district court (1975-89); married, four children. Appointed August 8, 1989; elected 1990.



Harriet Lansing

Biography: St. Paul. Born May 19, 1945; Macalester College (B.A., 1967); University of Minnesota Law School (J.D., 1970); private practice (1973-76); St. Paul city attorney (1976-78); Ramsey county municipal judge (1978-83); married, Allan W. Klein; children, Alexander, Stuart. Appointed November 1, 1983; elected 1984, 1990.



Fred C. Norton

Biography: St. Paul. Born August 19, 1928, Minneapolis; Wesleyan University (B.A., 1950); University of Minnesota (LL.B., 1955); assistant attorney general (1955-65); private practice (1966-87); Minnesota House of Representatives (1967-87); speaker of the house (1980, 1987); married, Marvel; children, Jeffrey, Cynthia, Katharine. Appointed July 1, 1987; elected 1988.



Edward James Parker

Biography: Minneapolis. Born 1927, Detroit, MI; University of Minnesota (B.A., 1952; LL.B., 1955); U.S. Marine Corps. (WWII, Korea); assistant attorney general (1955-60); private practice (1960-63); Minneapolis Municipal Court, Hennepin County District Court (1963-74); private practice (1974-83); married, Dorothy Person 1949; five children. Appointed November 1, 1983; elected 1984, 1990.





Randolph W. Peterson

Biography: Wyoming. Born September 11, 1953; University of Minnesota (B.A., 1976); University of Minnesota Law School (J.D., 1979); Minnesota State Senate (1981-90); married, Jennifer Bloom; one child. Appointed December 4, 1990.



R. A. Randall

Biography: Center City. Born August 31, 1940, Little Falls; Gonzaga University (B.A., 1962); lieutenant, U.S. Marine Corps (1962); University of Minnesota (J.D., 1967); private practice, Hibbing (1967-84); assistant public defender (1967-84); married, Monica Eichten; three children. Appointed April 1, 1984; elected 1986.



Robert H. Schumacher

Biography: Eden Prairie. Born January 21, 1936, Minneapolis; College of St. Thomas (B.A., 1957); William Mitchell College of Law (J.D., 1962); private practice (1962-74); Hennepin County Municipal Court, Hennepin County District Court (1974-87); chief judge (1987); three children, John, Anne, Thomas. Appointed December 1, 1987; elected 1990.



Marianne D. Short

Biography: St. Paul. Born March 12, 1951, Minneapolis; Newton College of the Sacred Heart (B.A., 1973); Boston College Law School (J.D., 1976); Dorsey & Whitney (1977-88); special assistant attorney general to Minnesota Department of Public Welfare (1976-77); married, Raymond L. Skowrya, Jr.; two sons, R. Louis, Nicholas. Appointed May 20, 1988; elected 1990.

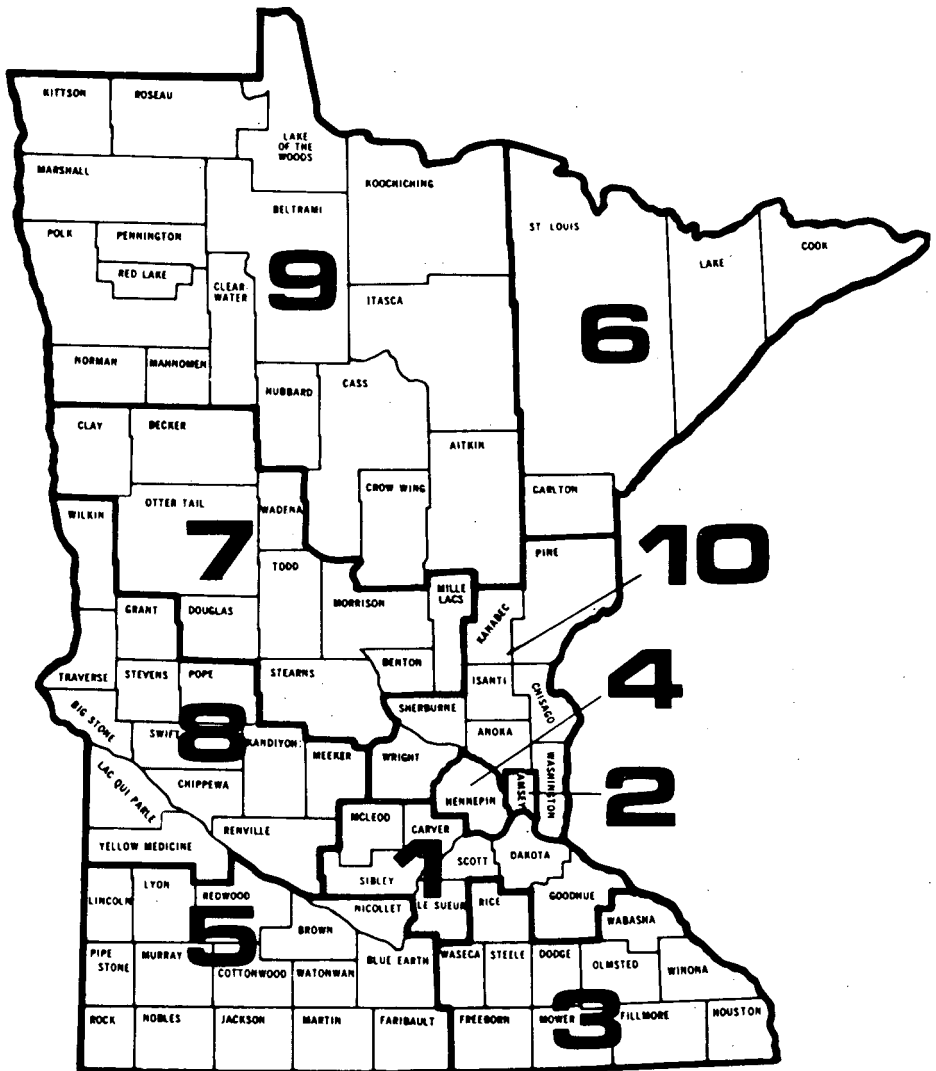
DISTRICT COURT

Jurisdiction: Minnesota has one district court, divided into ten judicial districts. The chief justice of the supreme court has the power to assign judges from one district to serve in another. The constitution provides that the district court has original jurisdiction in civil and criminal cases and such appellate jurisdiction as may be prescribed by law. In Hennepin and Ramsey counties the district courts have juvenile court jurisdiction.

Judges: Each district has three or more judges. Judges are elected by the voters of the district to six-year terms; vacancies are filled by governor's appointment. Judges are nominated and elected without party designation. Candidates file for a specific judgeship. Judges of each district elect a chief judge and assistant chief judge to exercise general administrative authority over the courts of the district.

Salary: \$82,706 chief judges; \$78,768 judges.

DISTRICT COURT MAP



FIRST DISTRICT

District Administrator: Gerald J. Winter

Dakota County Government Center, 1560 Highway 55, Hastings 55033, (612)438-4325

Eugene Atkins, Inver Grove Heights. Born 1937, Platte, SD; admitted to bar (1968); private practice (1968-83); county commissioner (1978-83); wife, Andrienne; two children. Appointed January 28, 1983; elected 1984, 1990.

Robert F. Carolan, Mendota Heights. Born 1945, Decorah, Iowa; St. Mary's College (B.A., 1967); University of Iowa (J.D., 1970); Appointed September 11, 1987; elected 1988.

John J. Daly, Burnsville. Born 1930, Rosemount; St. Thomas College (B.A., 1951); University of Minnesota (LL.B., 1954); commissioned officer USAF (1954-56); municipal judge (1965-71); three children. Appointed September 1, 1971; elected 1972, 1978, 1984, 1990.

John M. Fitzgerald, New Prague. Born 1923, Rochester; Rochester Junior College; Michigan State University; University of Minnesota (B.S.L., 1947; LL.B., 1948); USAF (WWII); Minnesota legislature (1958-63); president, Minnesota District Judges Association (1981); wife, Mary; six children. Appointed May 29, 1963; elected 1964, 1970, 1976, 1982, 1988.

Robert J. Goggins, New Prague. Born 1936, Fond du Lac, Wisconsin; University of Wisconsin (B.S. 1962); William Mitchell College of Law (J.D., 1967); U.S. Army (1955-57); wife, Joan; two children. Appointed October 18, 1985; elected 1986.

Duane R. Harves, Burnsville. Mankato State University (B.A., 1963); William Mitchell College of Law (J.D., 1967); trial attorney (1967-72); hearing examiner, Minnesota Department of Commerce (1972-73); deputy commissioner of securities (1973-75); chief administrative law judge, Minnesota Office of Administrative Hearings (1975-88); adjunct professor, William Mitchell College of Law (1977-88); faculty member, National Judicial College (1980-present); married, three children. Appointed July 1, 1988; elected 1990.

George H. Hoey, Burnsville. Born 1941, Minneapolis; University of Minnesota (B.S., 1963; J.D., 1966); U.S. Navy, Judge Advocate General's Corps (1967-69); private practice (1969-81). Appointed April 13, 1981; elected 1982, 1988.

Peder B. Hong, Red Wing. Born 1941, Northfield; St. Olaf College (B.A. magna cum laude, 1963); Yale Law School (LL.B., 1969); special assistant attorney general, Minnesota (1975-1980); private practice 17 years; Goodhue county misdemeanor public defender (1980-1990); wife, Joanne; two children. Appointed January 4, 1991.

H. Richard Hopper, Sunfish Lake. Born 1948, Passaic, New Jersey; Calvin College (B.A., 1970); Boston College (J.D., 1973); law clerk, Minnesota Supreme Court (1973-74); assistant Dakota county attorney (1974-78); assistant First Judicial District public defender (1978-87); Dakota county examiner of titles (1984-89); wife, Gwen; six children. Appointed March 4, 1989; elected 1990.

Thomas R. Howe, Waconia. Born 1941, Beloit, Wisconsin; St. Thomas College (1964); University of Minnesota Law School (1967); U.S. Coast Guard (1967-70); private practice (1970-79); county judge (1979-83); married, three children. Appointed January 28, 1983; elected 1984, 1990.

Gerald W. Kalina, Burnsville. Born 1928, New Prague; University of Minnesota; William Mitchell College of Law (LL.B., 1960); law practice (1961-72); county judge (1972-83); past president, Minnesota County Judges Assn. Appointed April 25, 1983; elected 1984, 1990.

Philip T. Kanning, Shakopee. Born 1946, Truman; Valparaiso University (B.S., 1968); William Mitchell College of Law (J.D., 1974); private practice (1974-84); wife, Marianne; three children. Appointed May 5, 1984; elected 1986.

Thomas R. Lacy, South St. Paul. Born 1938; St. Thomas College (B.A., 1960); William Mitchell College of Law (J.D., 1965); private practice (1966-83); wife, Jeanne; five children. Appointed March 22, 1983; elected 1984, 1990.

Edward Lynch, Inver Grove Heights. Born 1947, St. Paul; College of St. Thomas (B.A., 1970); University of Minnesota (J.D., 1973); private practice (1973-89); married; one child. Appointed July 1, 1989; elected 1990.

Martin J. Mansur, West St. Paul. Born 1926; municipal judge (1968-71); county judge (1971-81); active in civic organizations including St. Jude's Hospital; wife, Margaret; father and grandfather.

Appointed March 3, 1981; elected 1982, 1988.

Thomas G. McCarthy, Winthrop. Born 1949, St. Paul; College of St. Thomas (B.A., 1971); University of Notre Dame Law School (J.D., 1974); private practice (1974-88); Sibley county attorney (1979-88); wife, Patty; three children. Appointed February 12, 1988; elected 1990.

Richard J. Menke, Prior Lake. Born 1935, Jordan; University of Minnesota (1953-60); county judge (1974-83); wife, Judith Anderson; three daughters. Appointed January 28, 1983; elected 1984, 1990.

Leslie M. Metzen, South St. Paul. University of Minnesota (B.S., 1970); William Mitchell College of Law (J.D., 1979); married; three children. Appointed May 7, 1986; elected 1988.

Thomas M. Murphy, West St. Paul. Born 1934, St. Paul; St. Thomas College (B.A., 1956); William Mitchell College of Law (B.S.L., 1959; J.D., 1961); private practice (1961-85); wife, Marianne Bell; four children. Appointed October 1, 1985, elected 1986.

Raymond Pavlak, South St. Paul. Born 1927; College of St. Thomas; William Mitchell College of Law; U.S. Navy (WWII); Minnesota legislature (1965-74); wife, Jeroline; five children. Appointed August 1, 1974; elected 1976, 1982, 1988.

John C. Schmidt, LeSueur. Born 1926, LeSueur; University of Minnesota (B.S.L., 1951; LL.B. 1953); U.S.A.F. (WWII); private practice (1953-80); wife, Barbara; one child, Kristin. Appointed May 7, 1980; elected 1982, 1988.

Michael V. Sovis, Burnsville. Born 1949, Minneapolis; University of Minnesota (B.A., 1971); Hamline University School of Law (J.D. cum laude, 1975); private practice (1975-88); sons, Eric and Sean. Appointed June 1, 1988; elected 1990.

Richard Spicer, Mendota Heights. Born 1947, St. Paul; University of Minnesota (B.A., 1969); University of Kentucky (J.D. 1972); private practice (1972-1990); married; two children. Appointed January 4, 1991.

Patrice K. Sutherland, Inver Grove Heights. University of Minnesota (B.S., 1976); William Mitchell College of Law (J.D., 1980); private practice (1980-1990). Appointed July 1, 1990.

William F. Thuet, Hastings. Born 1947, St. Paul; University of Minnesota-Duluth (B.A., 1969); University of Minnesota (J.D., 1972); wife, Linda; three children. Appointed June 1, 1983; elected 1984, 1990.

LeRoy W. Yost, Hutchinson. Born 1939, Lincoln, Nebraska; Hamline University (BA); William Mitchell College of Law (J.D.); U.S. Air Force; wife, Pamela; two children. Appointed December 1, 1971; elected 1974, 1980, 1986.

Michael A. Young, Chaska. Born 1947, Faribault; University of Minnesota (B.A., 1969; J.D., 1973); private practice (1973-83); wife, Stephanie; two children. Appointed June 15, 1983; elected 1984, 1990.

SECOND DISTRICT

District Administrator: Suzanne Alliegro
Room 1001, Ramsey County Courthouse, St. Paul 55102, (612)298-4032

E. Thomas Brennan, St. Paul. Born 1923; University of Minnesota (B.S.L., 1947; J.D., 1951); U.S. Navy (WWII); private practice (1951-69); special assistant attorney general; municipal judge (1971-74). Appointed May 9, 1974; elected 1976, 1982, 1988.

James M. Campbell, St. Paul. Born May 12, 1949; College of St. Thomas (1971); William Mitchell College of Law (1975); special assistant attorney general (1978-82); private practice (1975-78, 1982-88). Appointed April 6, 1988; elected 1990.

Lawrence David Cohen, St. Paul. Born April 17, 1933, St. Paul; University of Minnesota Law School (B.S.L., 1955; J.D., 1957); private practice (1957-72, 1976-87); Ramsey county commissioner (1970-72); mayor, city of St. Paul (1972-76). Appointed January 4, 1988; elected 1990.

John Stevens Connolly, St. Paul. Born February 16, 1932; St. Thomas College (1954); Georgetown Law Center (1957); private practice (1957-86); public defender (1959-61). Appointed October 7, 1986; elected 1988.

CHAPTER 5 JUDICIAL BRANCH

Michael Talbot DeCourcy, St. Paul. Born 1946; University of Minnesota (B.A., 1968); William Mitchell College of Law (J.D., 1972); assistant St. Paul city attorney (1972-75); assistant Ramsey county public defender (1975-86); private practice (1975-91); wife, Merry; three children. Elected November 6, 1990.

Roland J. Faricy, St. Paul. Born 1934; University of Minnesota (B.B.A., 1956; LL.B., 1961); private practice (1961-66); assistant U.S. attorney (1966-68); married, four children. Appointed June 1, 1968; elected 1970, 1976, 1982, 1988.

Kenneth J. Fitzpatrick, St. Paul. St. Paul Seminary; William Mitchell College of Law; assistant attorney general; city attorney; wife, Mary Ann; four children. Appointed June 2, 1973; elected 1976, 1982, 1988.

Charles A. Flinn, Jr., St. Paul. Born April 10, 1940, Windom; Yale University (1962); University of Minnesota (LL.B., 1965); U.S. Air Force Reserve; private practice (1965-80). Appointed January 7, 1980; elected 1982, 1988.

Kathleen R. Gearin, St. Paul. Born September 22, 1944, St. Paul; College of St. Catherine; William Mitchell College of Law; assistant Ramsey county attorney (1975-86). Elected 1986.

Otis H. Godfrey, Jr., St. Paul. Born November 16, 1924, St. Paul; Yale University; University of Minnesota Law School; Army Air Corps (WWII); municipal judge (1961-68). Appointed January 26, 1968; elected 1970, 1976, 1982, 1988.

Donald E. Gross, St. Paul. University of Minnesota (B.S.L.; B.B.A.; J.D., 1953); U.S. Navy Judge Advocate (1953-60); private practice (1960-75); part time municipal judge (1964-76). Elected 1964, 1970, 1976, 1982, 1988.

Mary Louise (May) Klas, St. Paul. Born June 5, 1930, St. Paul; St. Joseph's Academy; College of St. Catherine (1952); William Mitchell College of Law (1960); private practice (1960-86). Appointed October 7, 1986; elected 1988.

Allan R. Markert, St. Paul. University of Minnesota (B.S., 1955); William Mitchell College of Law (J.D., 1959); U.S. Army (1951-53); assistant county attorney (1961-66). Appointed January 25, 1968; elected 1970, 1976, 1982, 1988.

Margaret M. Marrinan, St. Paul. College of St. Catherine (1969); University of Minnesota Law School (1972); private practice (1972-74); assistant Ramsey county attorney (1974-84); MSBA board of governors (1987). Elected 1984, 1990.

David E. Marsden, St. Paul. Macalester College (1948); University of Michigan (LL.B., 1951); U.S. Army (WWII); private practice (1951-60); municipal judge (1960-65). Appointed June 9, 1965; elected 1966, 1972, 1978, 1984, 1990.

J. Thomas Mott, Little Canada. Born November 9, 1949, Rochelle, Illinois; Austin State Junior College (A.A., 1970); University of Minnesota (B.A., 1972); William Mitchell College of Law (J.D., 1976); private practice (1976-88). Appointed March 18, 1988; elected 1990.

George O. Petersen, Arden Hills. Born November 3, 1938; University of Minnesota Law School (J.D., 1964); private practice, Peterson, Bell & Converse (1964-74); municipal judge (1974-86). Elected 1974, 1980, 1986.

J. Jerome Plunkett, St. Paul. Born November 11, 1924, St. Paul; University of Minnesota (B.S.L.; LL.B.); infantry officer (WWII); municipal judge (1954-67). Appointed July 1, 1967; elected 1968, 1974, 1980, 1986.

Bertrand Poritsky, St. Paul. Dartmouth College (A.B.); Columbia Law School (LL.B.); U.S. Army; municipal judge (1971-83); married, two daughters, two stepdaughters, one stepson. Appointed judge August 12, 1983; elected, 1984, 1990.

Salvador Miguel Rosas, St. Paul. Born 1950; DePaul University (1972); University of Minnesota Law School (1976); Southern Minnesota Regional Legal Services (La Oficina Legal) (1976-81); Centro Legal Inc. (1981-84); Neighborhood Justice Center, Inc. (1984-90). Appointed October 8, 1990.

Joseph E. Salland, St. Paul. Born June 19, 1926; Cretin High School; St. Thomas College; University of Minnesota Law School; U.S. Air Force (WWII). Appointed May 8, 1974; elected 1976, 1982, 1988.

Gordon W. Shumaker, Jr., St. Paul. Born February 10, 1942; St. Thomas College (B.A., 1964; M.A., 1965); William Mitchell College of Law (J.D., 1971); Meier, Kennedy, Quinn and Shumaker (1971-82). Appointed March 10, 1982; elected 1984, 1990.

Joanne M. Smith, Vadnais Heights. Born 1946; University of Minnesota, Duluth (B.A., 1968; M.A. 1971); Hamline University School of Law (J.D., 1977); municipal judge (1983-1986). Appointed November 10, 1983; elected 1986.

Edward S. Wilson, St. Paul. Born October 20, 1948; Macalester College (B.A., 1970); University of Minnesota Law School (J.D., 1974); Legal Aid Society of Minneapolis (1974-79); Neighborhood Justice Center (1979-87). Appointed September 1, 1987; elected 1988.

THIRD DISTRICT

District Administrator: Donald Cullen
2200 Second Street S.W., Suite 101, Rochester 55902, (507)285-7463

Lawrence E. Agerter, Kasson. University of Minnesota; Mankato State University (B.A., 1963); William Mitchell College of Law (J.D., 1968); private practice; county attorney (1971-76). Appointed October 15, 1976; elected 1978, 1984, 1990.

Bernard E. Borene, Northfield. Born 1945, Montevideo; University of Minnesota (B.A., 1967); University of Minnesota Law School (J.D., 1970); private practice (1971-84); wife, Julie; three children. Appointed April 2, 1984; elected 1986.

Thomas R. Butler, Albert Lea. Born 1932, Mankato; St. Thomas College (B.A., 1954); University of Minnesota (LL.B., 1957); private practice (1957-77); wife, Barb; four children. Appointed August 1, 1977; elected 1978, 1984, 1990.

Dennis A. Challeen, Winona. Born 1936; Stout University; University of Minnesota; William Mitchell College of Law (J.D., 1963); private practice (1963-72); municipal, county judge (1964-84). Appointed July 17, 1972; elected 1984, 1990.

John J. Chesterman, Albert Lea. Born 1942; University of Minnesota (B.A. 1964); University of Minnesota (J.D. 1969); private practice (1969-90); Peace Corps (1964-65); wife, Sally; two children. Appointed May 23, 1990.

Casey J. Christian, Owatonna. Born 1950; University of Minnesota (B.A. 1972); William Mitchell (J.D. cum laude, 1982); U.S. Army M.P. (1972-74); private practice (1984-90); assistant Steele county attorney (1982-90); wife, Margaret; four children. Appointed June 18, 1990.

Lawrence T. Collins, Winona. Moorhead State University (B.A., 1964); University of Minnesota Law School (J.D., 1968); USMC (1957-60); assistant attorney general (1968-70); private practice (1970-82). Appointed February 8, 1982; elected 1984, 1990.

Lawrence T. Gallagher, College of St. Thomas (B.S., 1951); University of Minnesota (J.D., 1963); private practice (1963-77); U.S. Army (1952-55); part-time municipal judge (1965-72). Appointed March 1, 1977; elected 1978, 1984, 1990.

John S. Gowan, Rochester. Born 1927; University of Minnesota (B.A., 1950); University of Minnesota (J.D., 1956); U.S. Navy (WWII and Korea); private practice (1956-90); Board of Governors, MTLA (1983-84); wife, Helen; three children. Appointed August 17, 1990.

Margaret Shaw Johnson, Winona. University of Minnesota (B.A., 1968); William Mitchell College of Law (J.D. cum laude, 1980); general practice (1980-87). Appointed April 30, 1987; elected 1988.

William Andrew Johnson, Northfield. Born 1945; Michigan State University (B.A., 1967); Harvard Law School (J.D., 1972); county judge (1977-84); married, three children. Appointed March 9, 1984; elected 1986.

Harold G. Krieger, Rochester. Macalester (B.A. summa cum laude, 1950); St. Paul College of Law (LL.B., 1955); William Mitchell College of Law (J.D.); U.S. Navy (WWII); private practice (1956-75); Minnesota State Senate (1963-74). Elected 1974, 1980, 1986.

James L. Mork, Blooming Prairie. Born 1939; University of Minnesota Law School (1965); National Judicial College (1979); chair, Minnesota Jury Standards Commission; wife, Tricia; children, Kristin, John. Elected 1978, 1984, 1990.

CHAPTER 5 JUDICIAL BRANCH

Ancy L. Morse, Rochester. Born March 8, 1935; University of Minnesota Law School (1959); husband, Robert Morse, M.D.; three daughters and one son. Appointed November 14, 1983; elected 1986.

Duane M. Peterson, Caledonia. Born 1929; University of Minnesota at Duluth (1947-49); St. Paul College of Law (LL.B. cum laude, 1953); U.S. Marine Corps (1953-55); private practice (1955-89); Minnesota Tax Court (1970-75); president, MTLA (1975); elected ABOTA (1980); wife, Patricia; five children. Appointed September 29, 1989; elected 1990.

Roger S. Plunkett, Rochester. Born 1930; St. Thomas College (B.A., 1953); William Mitchell College of Law (LL.B., 1960); private practice (1960-72); judicial officer, county judge (1973-84). Appointed December 3, 1973; elected 1976, 1982, 1988.

Gerard W. Ring, Rochester. Born 1938. College of St. Thomas (1956-59); Georgetown University (1959-61); University of Minnesota (J.D., 1964); private practice (1964-72); municipal judge (1972); county judge (1972-84); Bush Fellow, Harvard University (1975-76); wife, Carole; five children. Appointed July 1, 1972; elected 1984, 1990.

Michael H. Seibel, Austin. Born 1951; University of Minnesota (B.A., 1973); Hamline University School of Law (J.D., 1977); private practice (1977-78, 1981-88); assistant county attorney (1978-81); wife, Linda; three children. Appointed November 4, 1988; elected 1990.

Clement H. Snyder, Preston. Born 1930; University of Notre Dame (B.A. 1953; LL.B. 1954); U.S. Marine Corps (1955-58); private practice (1958-76); county judge (1976-84). Appointed October 1, 1976; elected 1978, 1984, 1990.

Dennis H. Weber, Lake City. Born 1936, Trimont; Mankato State University (B.S., 1958); University of Minnesota Law School (J.D., 1970); U.S. Army (1959-60). Appointed March 1, 1973; elected 1974, 1980, 1986.

Joseph F. Wieners, Rochester. Born 1947; College of St. Thomas (B.A., 1969); University of Minnesota (J.D., 1973); private practice (1974-89); Dodge county attorney (1976-78), (1983-89); wife, Sharon; two children. Appointed September 1, 1989; elected 1990.

Gerald Wolf, Moorhead State University (B.A., 1967); University of North Dakota at Grand Forks (J.D., 1970); U.S. Marines (1958-60); private practice; assistant county attorney (1970-74). Elected 1974, 1980, 1986.

FOURTH DISTRICT

District Administrator: Jack M. Provo
C-1251, Government Center, Minneapolis 55487, (612)348-5016

George R. Adzick, Eden Prairie. Born May 2, 1924; University of Minnesota (B.A., 1949); William Mitchell College of Law (B.S.L., 1957); widower; children, Mark, Andrea, George. Appointed February 18, 1986; elected 1988.

H. Peter Albrecht, Minneapolis. Born 1944; University of Minnesota (B.A., 1967; J.D., 1971); assistant state public defender (1971-72); private practice (1972-76); municipal judge (1977-84). Appointed January 1, 1977; elected 1986.

Pamela Gayle Alexander, Minneapolis. Born 1952; Augsburg College; University of Minnesota Law School (1977); private practice (1977-80); assistant county attorney (1980-83); municipal judge (1983-86). Appointed February 9, 1983; elected 1984, 1990.

Ann Leslie Alton, Plymouth. Born September 10, 1945; Smith College (B.A., 1967); University of Minnesota Law School (J.D., 1970); assistant county attorney (1970-1989). Appointed July 7, 1989; elected 1990.

Patricia L. Belois, Minneapolis. Born May 31, 1945; University of Minnesota (B.A., 1967); University of Minnesota Law School (1970); private practice (1971-73); public defender (1971-76); district court referee (1976-87). Appointed June 16, 1987; elected 1988.

Kevin S. Burke, Minneapolis. Born September 17, 1950; University of Minnesota (B.A. summa cum laude, 1972; J.D., 1975); assistant public defender (1975-79); private practice (1979-84). Appointed July 26, 1984; elected 1986.

Phillip D. Bush, Minneapolis. Born May 16, 1951; University of Minnesota (Bachelor of Elective Studies, 1975); Sheffield University (M.A., 1977); University of Minnesota Law School (J.D., 1980); married, two sons. Appointed July 7, 1989; elected 1990.

Thomas H. Carey, Minneapolis. Born 1937; William Mitchell College of Law (B.S.L., 1963); University of North Dakota (J.D., 1964); married, four children. Appointed July 15, 1986; elected 1988.

William B. Christensen, Bloomington. Born 1936, Duluth; University of Minnesota (B.A., 1959); William Mitchell College of Law (J.D., 1964); municipal judge (1967-86); married, two children. Elected 1966, 1972, 1978, 1984, 1990.

Harry Seymour Crump, Minneapolis. Born December 20, 1937; University of Illinois (B.S., 1967); DePaul University (J.D., 1974); federal public defender (1974); field attorney, N.L.R.B. (1974-75); Legal Advice Clinics (1975-87); state administrative law judge (1978-84); commissioner, MN Public Utilities Commission (1984-87). Appointed December 1, 1987; elected 1988.

Andrew W. Danielson, Minneapolis. Born December 14, 1932; University of Minnesota (B.S.L., 1954; J.D., 1961); private practice (1961-71); municipal court judge (1971-72); district court judge (1972-76); United States attorney (1976-79); private practice (1979-88). Appointed June 2, 1988; elected 1990.

Michael James Davis, Minneapolis. Born 1947; Macalester College, University of Minnesota Law School (1972); adjunct professor, University of Minnesota Law School; municipal judge (1983-84). Appointed February 9, 1983; elected 1986.

David M. Duffy, Minneapolis. Born July 10, 1947; Villanova University (B.A., 1969; J.D., 1972); private practice (1975-77). Appointed August 3, 1987; elected 1988.

Eugene J. Farrell, Bloomington. St. Thomas College (B.A., 1947); University of Minnesota (J.D., 1949); infantry (WWII); private practice (1949-66); municipal court (1967-86). Appointed July 31, 1967; elected 1968, 1974, 1980, 1986.

Patrick W. Fitzgerald, Golden Valley. Born August 5, 1927; Creighton University Law School (LL.B., 1951); trial attorney (1951-73); municipal judge (1973-74); married, six children. Appointed March 16, 1973; elected 1976, 1982, 1988.

Robert A. Forsythe, Edina. Born 1921; St. Olaf College (B.A.); University of Minnesota (J.D.); Cambridge University, England; veteran (WWII); municipal judge (1982-86). Appointed September 7, 1982; elected 1984, 1986.

Harvey C. Ginsberg, St. Louis Park. Born September 2, 1953. Appointed January 4, 1991.

Isabel Gomez, Minneapolis. Middlebury College; University of Minnesota (M.A.); Arizona State University (J.D.); law clerk, Arizona Supreme Court; St. Paul Neighborhood Justice Center. Appointed April 1, 1984; elected 1986.

Myron S. Greenberg, Golden Valley. Born September 13, 1943; University of Minnesota (B.A., 1966; J.D., 1969); corporate attorney (1971-74); administrative law judge (1975-83); assistant chief administrative law judge (1983-87). Appointed July 2, 1987; elected 1988.

Daniel R. Hart, Plymouth. Born 1930; University of Minnesota (B.A.; J.D., 1955); U.S. Army (1948-49); municipal judge (1974-86); district judge (1986-87); married, four children. Appointed July 6, 1974; elected 1988.

Bruce Hartigan, Minneapolis. Born April 19, 1932; University of Minnesota (B.S., 1956; J.D., 1961); private practice (27 years); public defender (1963-65 and 1967-68). Appointed July 15, 1988; elected 1990.

Deborah Hedlund, Wayzata. Born 1947; Kansas University (B.S., 1969); University of Minnesota (J.D., 1972); public defender (1972-73); city attorney (1974-80); municipal, family court (1980-87). Appointed November 1, 1980; elected 1982, 1988.

William R. Howard, St. Louis Park. Born September 15, 1945; University of Minnesota (B.A., 1968); University of Minnesota Law School (J.D., 1971); assistant attorney general (1971-1989). Appointed July 25, 1990.

James H. Johnston, Brooklyn Center. Born 1928; University of Minnesota (B.S.L., 1951; B.L.,

CHAPTER 5 JUDICIAL BRANCH

1953); U.S. Air Force; private practice (15 years); municipal judge (1962-64). Appointed July 31, 1967; elected 1968, 1974, 1980, 1986.

Marilyn J. Justman, Minneapolis. Born December 28, 1947; Vanderbilt University (B.A., 1970); University of Chicago (M.A., 1971); University of Wisconsin Law School (J.D., 1978); assistant public defender (1984-1990); adjunct professor, William Mitchell College of Law (1983-1984); private practice (1979-1982). Appointed January 12, 1990.

Harold Kalina, Minneapolis. Born July 2, 1928; University of Minnesota (B.S., 1949; J.D., 1953); Minnesota state senator (1955-1972); instructor business law, Minneapolis public school system (1960-65); district court judge (1972-1983); private practice (1983-1990). Appointed April 16, 1990.

Franklin J. Knoll, Minneapolis. Born 1940, Minneapolis; St. John's University (B.A., 1962); University of Minnesota (J.D., 1966), Minnesota State Senate (1973-82); married, three children. Appointed April 1, 1984; elected 1986.

LaJune Thomas Lange, Minneapolis. Born 1946; Augsburg College (B.S., 1975); University of Minnesota Law School (J.D., 1978); municipal judge (1985-86); married. Appointed January 7, 1985; elected 1986, 1988.

Steven Z. Lange, Edina. University of Minnesota (B.A., 1960; J.D., 1963); Phi Beta Kappa; assistant county attorney (1964-66); assistant U.S. attorney (1966-67); city prosecutor (1970-86); private practice (1967-86). Appointed May 12, 1986; elected 1988.

Gary Larson, Shorewood. Born May 23, 1943; University of Minnesota (B.A., 1964; J.D. cum laude, 1967); private practice (1968-75); married, three children. Appointed March 18, 1985; elected 1986.

Jonathan Lebedoff, Minneapolis. Born April 29, 1938, Minneapolis; University of Minnesota (B.A., 1960; LL.B., 1963); private practice (1963-71); municipal judge (1971-74); married, two children. Appointed December 13, 1971; elected 1976, 1982, 1988.

Roberta K. Levy, Golden Valley. Born March 18, 1937; Temple University (B.A. magna cum laude); University of Minnesota Law School (J.D. magna cum laude); municipal judge (1978-83). Appointed May 30, 1978; elected 1986.

Peter J. Lindberg, Edina. Born September 9, 1935; University of Minnesota (B.A., 1961; LL.B., 1963); municipal judge (1974-83); married, three children. Appointed May 1, 1974; elected 1984, 1990.

Robert H. Lynn, Minneapolis. Born September 11, 1946; Dartmouth College (B.A., 1968); University of Minnesota (J.D., 1973); private practice (1973-75, 1985-88); county attorney (1975-85). Appointed July 15, 1988; elected 1990.

Henry W. McCarr, Minneapolis. Born July 4, 1927; St. Thomas College (B.A.); William Mitchell College of Law (B.S.L., 1954; J.D. cum laude, 1955); municipal judge (1976-83). Appointed January 1, 1976; elected 1984, 1990.

E. Anne McKinsey, Minneapolis. Born September 28, 1946; University of Minnesota (B.A., 1971); Washington College of Law (J.D., 1976); assistant United States attorney for the District of Columbia (1977-1982); private practice (1983-1990). Appointed August 6, 1990.

Eugene Minenko, Bloomington. Born Minneapolis; University of Minnesota Law School; private practice, trial lawyer (1949-63); armed forces (WWII, Korea). Appointed July 1, 1963; elected 1968, 1974, 1980, 1986.

Ann D. Montgomery, Robbinsdale. Born May 9, 1949, Litchfield; University of Kansas (B.S., 1971); University of Minnesota (J.D., 1974); assistant U.S. attorney (1976-83); municipal judge (1983-85). Appointed September 1, 1983; elected 1986.

Cara Lee T. Neville, St. Louis Park. William Mitchell College of Law (1975); municipal court (1983); two children. Appointed September 1, 1983; elected 1988.

Beryl A. Nord, Edina. Born 1948; Macalester College; University of Minnesota (B.A. cum laude, 1970; J.D. cum laude, 1973); assistant city attorney (1974-83); municipal judge (1983-86). Appointed April 11, 1983; elected 1984, 1990.

Allen Oleisky, Minneapolis. Born March 31, 1938, Pierre, SD; University of Minnesota (B.A., 1960; J.D., 1962); municipal judge (1972-74); juvenile division of district court since 1979. Appointed July

1, 1972; elected 1976, 1982, 1988.

Dolores C. Orey, Minneapolis. Born January 16, 1930, New York; Cornell University (B.A., 1951; LL.B., 1954); legal services attorney (7 years); private practice (22 years); married, three children. Appointed August 18, 1986; elected 1988.

Melvin J. Peterson, Long Lake. Cornell University; Hamline University (B.A. cum laude, 1946); University of Minnesota Law School (J.D., 1949); probate judge (1958-82). Appointed September 22, 1958; elected 1984, 1990.

Delila F. Pierce, Minneapolis. Born January 21, 1934, St. Cloud; University of Minnesota Law School (J.D. cum laude, 1958); private practice (15 years); municipal judge (1974-83). Appointed April 9, 1974; elected 1984, 1990.

Charles A. Porter, Jr., Minneapolis. University of Minnesota Law School (1970); U.S. Air Force judge advocate (1970-74); private practice (1974-80); municipal judge (1980-82); U.S. Navy Reserve. Appointed September 10, 1980; elected 1984, 1990.

William S. Posten, Minneapolis. Born March 10, 1931, East Moline, IL; William Mitchell College of Law (J.D., 1959); assistant Hennepin county attorney (1961-73); municipal judge (1973-76). Appointed August 1, 1973; elected 1978, 1984, 1990.

Sean Jerome Rice, Minneapolis. Born May 6, 1952; Harvard College (B.A., 1976); Hamline University Law School (1980); private practice (1981-87). Appointed July 1, 1987; elected 1988.

Robert G. Schiefelbein, Edina. Born 1932, Minneapolis; St. Thomas Academy; University of Minnesota (B.S.L.; J.D.); military counter-intelligence corps (1956-58); private practice (1959-82). Appointed June 1, 1982; elected 1984, 1990.

John J. Sommerville, Minneapolis. Born 1946; University of Minnesota (B.A., 1968; J.D., 1972); Eighth Circuit Court of Appeals (1972-74); private practice (1974-83); municipal judge (1983-86). Appointed November 23, 1983; elected 1986.

John M. Stanoch, Bloomington. Born December 4, 1957. Appointed January 4, 1991.

Stephen D. Swanson, Minneapolis. Born November 3, 1944; Miami University (B.A., 1966); University of Cincinnati School of Law (J.D., 1969); New York University School of Law (LL.M., 1971); attorney (1971-1985); administrative law judge (1985-1988). Appointed July 7, 1989; elected 1990.

Thomas W. Wexler, Edina. Born September 26, 1941. Appointed January 7, 1991.

Lucy Wieland, Minneapolis. Born August 8, 1950; Stanford University (A.B., 1972); William Mitchell College of Law (1982); county attorney (1982-1985); private practice (1985-1990). Appointed July 25, 1990.

Mary D. Winter, Edina. Born September 17, 1939; Stanford University (A.B., 1960); University of Minnesota Law School (1975); private practice (1975-80); family court referee (1980-87). Appointed July 6, 1987; elected 1988.

FIFTH DISTRICT

District Administrator: Richard H. Fasnacht
P.O. Box 3366, Mankato 56001, (507)388-5204

David E. Christensen, Pipestone. Born February 12, 1940; University of Minnesota (B.A., 1972; J.D., 1968); U.S.A.F. (1962-65); private practice (1968-78). Elected 1978, 1984, 1990.

Timothy K. Connell, Luverne. Born June 9, 1949; St. John's University (1971); William Mitchell College of Law (1976); private practice (1976-87); Rock county attorney (1976-86). Appointed June 30, 1987; elected 1988.

Jeffrey L. Flynn, Worthington. Born March 23, 1949; St. John's University (1971); William Mitchell College of Law (1975); private practice (1975-84). Appointed June 1, 1984; 1986.

Bruce F. Gross, Windom. Born January 10, 1946; Gustavus Adolphus College (B.A., 1968); Hamline University (J.D., 1977); private practice (1977-1989); county attorney (1979-1989). Appointed July

CHAPTER 5 JUDICIAL BRANCH

31, 1989; elected 1990.

George I. Harrelson, Marshall. Born March 24, 1935; University of Minnesota (1971); William Mitchell College of Law (J.D., 1975); U.S. Army; private practice (1977-83); district public defender (1980-82); county attorney (1983). Appointed May 23, 1983; elected 1984, 1990.

James C. Harten, Mankato. Born March 24, 1935; St. Olaf College (B.A., 1957); Northwestern University Law School (J.D., 1964); lieutenant, U.S.A.F. (1957-60); private practice (1964-76); Blue Earth county attorney (1967-71). Appointed December 6, 1976; elected 1978, 1984, 1990.

Richard L. Kelly, North Mankato. Born July 25, 1928; St. John's University (1952); William Mitchell College of Law (1957); U.S. Navy; private practice (1957-80). Elected 1980, 1986.

Warren E. Litynski, St. Peter. Born July 4, 1936; Rochester Jr. College (1960); LaCrosse State College (1962); University of Minnesota Law School (1966); U.S.A.F. (1954-57); private practice (1966-79); assistant county attorney (1967-79). Appointed December 13, 1979; elected 1982, 1988.

George Marshall, Marshall. Born June 8, 1940; Hamline University (1962); George Washington University (1969); private practice (1970-76); assistant chief judge, 5th Judicial District (1987-89). Appointed May 21, 1977; elected 1978, 1984, 1990.

James D. Mason, Mankato. Born November 7, 1935; University of Texas (1957); William Mitchell College of Law (1963); U.S. Army; special assistant attorney general (1962-65); private practice (1965-76); married, Marcia Olson (1958); three children. Elected 1976, 1982, 1988.

John R. Moonan, Mankato. Born April 6, 1928; St. Thomas College (1951); William Mitchell College of Law (1959); U.S.A.F.; private practice (1959-87). Appointed January 4, 1988; elected 1990.

David W. Peterson. Born September 23, 1950; St. John's University (B.S., 1972); University of Minnesota (J.D., 1975); assistant Polk and Lyon county attorney (1977-1983); Lyon county attorney (1983-1990). Appointed March 2, 1990.

J. W. Schindler, Blue Earth. Born January 22, 1930; College of St. Thomas (1948-50); St. Paul Seminary (B.A., 1952); William Mitchell College of Law (1961); U.S.A.F.; private practice (1962-69); Faribault county attorney (1967-69). Elected 1968, 1974, 1980, 1986.

Terri J. Stoneburner, New Ulm. Born October 13, 1945; Hanover College (B.A., 1967); United States Peace Corps (1969-1970); University of Washington School of Law (J.D., 1975); Alaska Human Rights Commission (1976-1979); private practice (1980-1990). Appointed April 16, 1990.

David R. Teigum. Appointed October 1, 1976; elected 1978, 1984, 1990.

Linda S. Titus. Born September 4, 1947; Morningside College (B.A., 1969); William Mitchell College of Law (J.D., 1978); private practice (1978-1990); assistant city attorney (1978-1984); county attorney (1988-1989). Appointed March 1, 1990.

Robert D. Walker, Fairmont. Born October 30, 1949; Gustavus Adolphus College (1971); William Mitchell College of Law (1975); private practice (1975-89). Appointed April 3, 1989; elected 1990.

SIXTH DISTRICT

District Administrator: Stuart A. Beck
Room 415, St. Louis County Courthouse, Duluth 55802, (218)726-2544

David E. Ackerson, Hibbing. Born September 13, 1949, Hibbing; Hibbing High School (1967); St. Thomas College (1971); William Mitchell College of Law (1976). Appointed January 4, 1982; elected 1984, 1990.

Charles T. Barnes, Duluth. Born 1928; Duluth public schools; University of Minnesota, Duluth (B.A., 1950); St. Paul College of Law (LL.B., 1954); private practice (1955-79). Appointed August 4, 1979; elected 1980, 1986.

Robert F. Berger, Virginia. Born August 27, 1936; Virginia; Virginia public schools; Bemidji State University; William Mitchell College of Law (1963); private practice (1963-89). Appointed January 3, 1989; elected 1990.

David S. Bouschor, Duluth. Born November 23, 1930, Duluth; Northwestern University; William Mitchell College of Law (J.D.); private practice (1958-77); county judge (1977-78). Appointed August 1, 1978; elected 1980, 1986.

Robert V. Campbell, Duluth. Born May 7, 1935; Eveleth High School; Carleton College (B.A., 1956); University of Minnesota (LL.B., 1962); married, three children. Appointed January 2, 1968; elected 1970, 1976, 1982, 1988.

Donovan W. Frank, Virginia. Luther College (B.A. magna cum laude, 1973); University of Durham (1971-72); Hamline University School of Law (J.D. magna cum laude, 1977); assistant county attorney. Appointed February 1, 1985; elected 1986.

Jack J. Litman, Duluth. Born November 1, 1922, Duluth; University of Minnesota, Duluth (B.A.); University of Minnesota (LL.B.); USAF (WWII); private practice (1951-77); married, four children. Appointed June 26, 1977; elected 1978, 1984, 1990.

Gerald C. Martin, Duluth. Born September 28, 1944, New York City; Princeton University (B.A., 1966); Yale Law School (LL.D., 1969); legal aid attorney; married, two children. Appointed December 27, 1978; elected 1980, 1986.

John T. Oswald, Duluth. Born 1941, Duluth; Marquette University (B.A., 1964; J.D., 1968); private practice, Duluth (1968-83); appointed judicial officer (1983); married, four children. Appointed March 11, 1985; elected 1986.

Gary J. Pagliacetti, Mountain Iron. Born October 3, 1954; Mountain Iron High School; St. John's University (B.A., 1976); Hamline University School of Law (J.D., 1979); assistant county attorney (1980-1983); private practice (1984-1988). Appointed June 30, 1989; elected 1990.

Kenneth A. Sandvik, Two Harbors. University of Minnesota, Duluth (B.A., 1970); University of Minnesota (J.D., 1973); private practice (1973-75; 1978-84); judicial officer (1975-78). Appointed November 16, 1984; elected 1986.

Joseph R. Scherkenbach, Mountain Iron. Born 1921, Shakopee; University of Minnesota (B.B.A., 1948); William Mitchell College of Law (J.D. cum laude, 1957); wife, Marie; four children. Appointed March 16, 1981; elected 1982, 1988.

Dennis J. Seitz, Cloquet. Born 1939; Regis College, Denver, Colorado (B.A., 1961); University of Denver College of Law (J.D., 1969); assistant district attorney (1970-74); private practice (1976-86). Appointed December 15, 1986; elected 1988.

Galen C. Wilson, Duluth. Born 1938; University of Minnesota (B.A., 1959); University of Minnesota Law School (LL.B., 1963); U.S. Army (1963-66); assistant city attorney (1966-67). Appointed August 1, 1978; elected 1980, 1986.

Dale A. Wolf, Wrenshall. Born 1948, Cloquet; University of Minnesota, Duluth (B.A. magna cum laude, 1970); William Mitchell College of Law (J.D. cum laude, 1974); private practice (1974-78). Appointed July 19, 1982; elected 1984, 1990.

SEVENTH DISTRICT

District Administrator: Gregory W. Solien
410 Administration Center, P.O. Box 1836, St. Cloud 56302, (612)656-3650

Richard J. Ahles, St. Cloud. Born 1942, St. Cloud; St. John's University (B.A., 1964); University of Minnesota (J.D., 1967); private practice (1967-71); St. Cloud city attorney (1971-76). Appointed August 1, 1976; elected 1978, 1984, 1990.

Timothy J. Baland, Long Prairie. Born 1944; St. John's University (B.A., 1966); Cornell University Law School (J.D., 1975); law clerk, Chief Justice Robert Sheran; private practice (1976-84). Appointed March 2, 1984; elected 1986.

Paul L. Ballard, Alexandria. Born 1937; William Mitchell College of Law (B.S.; LL.B.; J.D., 1964); assistant county attorney (1967-69); elected: probate judge (1969); county judge (1974; 1980). Appointed January 12, 1972; elected 1986.

Bernard E. Boland, St. Cloud. Born November 14, 1943, Minneapolis; University of Minnesota (B.A., 1968); William Mitchell College of Law (J.D., 1973); law clerk, Minnesota Supreme Court

CHAPTER 5 JUDICIAL BRANCH

(1973-74); St. Cloud assistant city attorney (1975); city attorney (1976-79); private practice, (1979-83). Appointed June 15, 1983; elected 1984, 1990.

Paul E. Flora, Long Prairie. Born 1928, North Dakota; Hamline University; St. Paul College of Law (B.S.; LL.B., 1954); private practice (1954-80); married, five children. Elected 1980, 1986.

Thomas A. Godzala, Little Falls. Born 1950; St. Cloud State University (B.A., 1973); University of North Dakota (M.A., 1975; J.D., 1978); private practice (1978-89). Appointed February 17, 1989; elected 1990.

Donald A. Gray, Long Prairie. Born 1925, Grand Forks, ND; St. John's University (B.A., 1949); William Mitchell College of Law (LL.B., 1955); U.S. Marines (WWII); county attorney (1958-71); county judge (1971-76). Elected 1976, 1982, 1988.

Elizabeth A. Hayden, St. Cloud. College of St. Benedict (B.A., 1968); Oklahoma City University School of Law (J.D., 1978); assistant county attorney. Appointed October 24, 1986; elected 1988.

Paul G. Hoffman, St. Cloud. Purdue University (B.S., 1947); University of Michigan (J.D., 1950); private practice, St. Cloud (1950-68); assistant municipal judge (1961-68). Appointed September 1, 1968; elected 1970, 1976, 1982, 1988.

Michael L. Kirk, Moorhead. Born 1950; University of Minnesota (B.A., 1972; J.D., 1975); private practice (1975-78); Otter Tail county attorney (1978-89). Appointed December 1, 1989.

Willard P. Lorette, Foley. Gustavus Adolphus (B.A., 1957); Columbia University (LL.B., 1960); private practice (1960-72); part-time probate-juvenile judge (1968-72); county court (1972-84). Appointed February 1, 1968; elected 1986.

Harlan L. Nelson. Appointed July 1, 1978.

Skipper J. Pearson. Appointed May 1, 1990.

Steven P. Ruble, Princeton. Born 1946; Gustavus Adolphus (B.A., 1968); Washington University (J.D., 1973); private practice (1974-86); assistant county attorney (1975-77); married, three children. Appointed July 11, 1986; elected 1988.

Homer A. Saetre, Moorhead. Universities of Missouri, Wyoming, Minnesota (B.S.L.; LL.B.); University of Minnesota Law School (J.D., 1950); city judge (1965-71); county judge (1971-84). Appointed August 1, 1971; elected 1984, 1990.

Thomas P. Schroeder, Detroit Lakes. Born October 26, 1942; College of St. Thomas (B.A., 1972); Hamline University School of Law (J.D., 1976); private practice (1976-86); married, three children. Elected 1986.

Thomas M. Stringer, Fergus Falls. Born 1943; U.S. Army (1964-66); University of Minnesota (B.A., 1969; J.D., 1972); private practice (1972-89). Appointed July 28, 1989; elected 1990.

William E. Walker, Moorhead. Born 1939; St. Olaf College (B.A.); Luther Theological Seminary (B.Th.); Hamline University School of Law (J.D.); Minnesota legislature; chair, Waste Management Board. Appointed January 6, 1987; elected 1988.

Kathleen Weir, Moorhead. Born 1942; Universities of Minnesota and South Dakota (B.S., 1970; J.D., 1973); private practice (1978-88). Appointed April 4, 1988; elected 1990.

Paul Widick, St. Cloud. Born January 16, 1945, Houston, Texas; University of Kansas (B.A., 1967); University of Minnesota (M.A., 1972; PhD candidate 1973; J.D., 1980); law clerk (1980-81); private practice (1981-89). Appointed November 8, 1989.

EIGHTH DISTRICT

District Administrator: A. Milton Johnson
Chippewa County Courthouse, Montevideo 56265, (612)269-7990

Arthur J. Boylan, Willmar. Born December 18, 1948, Chicago, Illinois; St. Mary's College, Winona (B.A., 1971); IIT/Chicago Kent College of Law (J.D., 1976); private practice (1976-86). Appointed October 10, 1986; elected 1988.

Allan D. Buchanan, Willmar. Born May 5, 1928; University of North Dakota Law School (1953); veteran (Korean War); married, four children. Appointed December 7, 1964; elected 1978, 1984, 1990.

Bruce W. Christopherson, Clarkfield. Born December 14, 1939, Minneapolis; University of Minnesota (B.S.B., 1961); William Mitchell College of Law (J.D., 1967); private practice (1967-86). Appointed October 31, 1986; elected 1988.

Terrence P. Collins, Morris. Born March 12, 1939; University of Minnesota Law School (B.S.L.; LL.B.); general practice (1963-80); county attorney (1975-80); county court judge (1981-87). Elected 1980, 1986.

Keith C. Davison, Wheaton. Born 1923; University of Minnesota Law School (B.S.L.; LL.B.); U.S. Army (WWII); general law practice; county attorney (1954-66); county judge (1975-83). Appointed March 21, 1983; elected 1984, 1990.

John C. Lindstrom, Willmar. St. John's University (B.A., 1963); University of Minnesota Law School (1966); private practice (1966-76); Minnesota House of Representatives (1972-76). Appointed July 1, 1976; elected 1978, 1984, 1990.

Bruce N. Reuther, Breckenridge. Born 1928; Hamline University (B.A. summa cum laude, 1952); University of Minnesota (J.D., 1955); private practice (1956-72); county attorney (1965-72). Appointed January 1, 1973; elected 1974, 1980, 1986.

Jon Stafsholt, Elbow Lake. Born 1943; University of Minnesota (B.A.; B.J.; J.D.); U.S. Army intelligence officer (1967-70); Vietnam veteran; general practice (1972-83); county attorney (1979-83). Appointed June 20, 1983; elected 1984, 1990.

Marquis L. Ward, Montevideo. Born January 21, 1932; University of Minnesota (B.B.A.; J.D.); married, three children. Appointed January 26, 1970; elected 1974, 1980, 1986.

John J. Weyrens, Litchfield. Born 1935, St. Cloud; Itasca Community College; St. John's University; William Mitchell College of Law; county judge (1973-82); wife, Catherine Kugler; three children. Appointed July 1, 1982; elected 1984, 1990.

James E. Zeug, Olivia. Born October 15, 1928; Wisconsin State University, Eau Claire (B.A., 1951, ed); William Mitchell College of Law (J.D., 1959); U.S. Army (1951-54). Appointed October 1, 1971; elected 1972, 1978, 1984, 1990.

NINTH DISTRICT

District Administrator: D. J. Hanson
Beltrami County Courthouse, P.O. Box 1008, Bemidji 56601, (218)759-4500

Russell A. Anderson, Crookston. St. Olaf College (B.A., 1964); University of Minnesota (J.D., 1968); George Washington University (LL.M., 1976); U.S. Navy (1968-76); county attorney (1978-82). Appointed November 1, 1982; elected 1984, 1990.

Robert S. Graff, McGregor. Born August 7, 1937; University of Alaska (B.A., 1962); South Texas College of Law (J.D., 1965); wife, Alice; children, Curt, Dawn, Eric, Shelley. Elected 1968, 1974, 1980, 1986.

Michael J. Haas, Walker. St. John's University (1958); University of Minnesota Law School (1967); private practice (1967-72); assistant county attorney and private practice (1972-76). Appointed June 1, 1976; elected 1984, 1990.

J. A. Harren, Red Lake Falls. Born 1928; St. John's University; St. Paul College of Law; U.S. Army (WWII; Korean Conflict); private practice (1952-65); wife, Jeanne; ten children. Elected 1964, 1970, 1976, 1982, 1988.

Peter N. Hemstad, International Falls. Born January 19, 1938, Montevideo; University of Nebraska College of Law (B.S.; J.D., 1964); private practice; married, two children. Appointed October 1, 1976; elected 1978, 1984, 1990.

Terrence C. Holter, Bemidji. Born 1944; Bemidji State College (B.A., 1967); University of North Dakota (J.D., 1970); private practice (1970-80); judicial officer (1976-80). Appointed January 15, 1980; elected 1982, 1988.

CHAPTER 5 JUDICIAL BRANCH

Larry G. Jorgenson, Warren. Born September 2, 1937; Bemidji State College (B.A.); William Mitchell College of Law (J.D.); married. Appointed April 15, 1974; elected 1982, 1988.

William E. Kalar, Grand Rapids. Born September 15, 1928, International Falls; University of Minnesota College of Law (LL.D., 1953); private practice; married, six children. Appointed July 5, 1982; elected 1984, 1990.

Robert E. Kautz, Brainerd. Born February, 1944; South Dakota School of Mines and Technology (1966); William Mitchell College of Law (J.D., 1976); private practice (1976-78); assistant county attorney (1978-82). Elected 1982, 1988.

Michael J. Kraker, Mahanomen. Born September 18, 1947; St. John's University (1969); U.S. Army (Vietnam); University of Minnesota Law School (1974); Mahanomen county attorney (1975-1989). Appointed June 1989; elected 1990.

Jay D. Mondry, Park Rapids. Born May 4, 1939; University of Notre Dame (B.A., 1961); University of North Dakota School of Law (LL.B., 1964); Hubbard county attorney (1972-1980); private practice (1965-1990); married, wife, Jody; four children. Elected 1990.

Dennis J. Murphy, Thief River Falls. Born July 25, 1938; University of Notre Dame (1960); University of Minnesota Law School (1963); private practice (1963-88). Elected 1988.

James E. Preece, Bemidji. Born December 6, 1926, International Falls; University of Minnesota (B.S.L.; LL.B.); U.S. Army (1943-46); private practice (1952-66). Appointed November 14, 1966; elected 1968, 1974, 1980, 1986.

John M. Roue, Crookston. Appointed June 1, 1980; elected 1982, 1988.

Robert J. Ryan, Brainerd. Born 1930; Georgetown University; St. John's University; William Mitchell College of Law; U.S.M.C.; private practice (20 years); married, three children. Elected 1980, 1986.

John A. Spellacy, Grand Rapids. Born February 3, 1925, Hibbing; University of Minnesota (LL.B.; J.D.); U.S. Navy (WWII); married, four children. Appointed March 1, 1974; elected 1976, 1982, 1988.

William J. Spooner, Grand Rapids. St. Thomas University (1951); William Mitchell College of Law (1958). Elected 1974, 1980, 1986.

Frederick R. Weddel, Bemidji. Born 1928; University of Minnesota (B.S.L.; LL.B.); U.S. Navy (1946-48); municipal judge (1957-66); public defender (1966-68); private practice (1968-80). Elected 1980, 1986.

James R. Wilson, Roseau. Born April 20, 1946; Grinnell College (B.A., 1968); University of Minnesota (J.D., 1973); private practice (1974-1986); assistant county attorney, county attorney (1974-1990); wife, Carole; sons, Jeremy and Christopher. Appointed March 5, 1990.

Clinton W. Wyant, Palisade. Born 1931; St. John's University; St. Paul College of Law; William Mitchell College of Law; private practice (1958-78); wife, Trix; three children. Appointed February 1, 1978; elected 1980, 1986.

TENTH DISTRICT

District Administrator: Sam C. Juncker
Anoka County Courthouse, 325 E. Main St., Anoka 55303, (612)422-7475

Howard R. Albertson, Stillwater. Gustavus Adolphus; William Mitchell College of Law; private practice (18 years); Minnesota House of Representatives (12 years); county court judge (11 years); married, three children. Elected 1972, 1984, 1990.

P. Hunter Anderson, Cambridge. Born November 3, 1943; University of Minnesota, Duluth (1964); William Mitchell College of Law (1969); private practice (1970-86). Appointed January 15, 1986; elected 1988.

Thomas G. Armstrong, Lake Elmo. Born 1947; University of Minnesota (B.A., 1967; J.D., 1970); U.S. Army, JAGC, (1971-74); U.S. Army Reserve, LTC, JAGC (1974-present); private practice (1974-80); mayor, Lake Elmo (1977-80). Elected 1980, 1986.

Stephen J. Askew, Coon Rapids. Born 1944; St. John's University (B.S., 1966); University of Minnesota Law School (J.D., 1969); U.S. Army (1969-71); special assistant attorney general (1980-83). Appointed November 21, 1983; elected 1986.

Edward W. Bearse, Anoka. Michigan State University (B.A., 1967); University of Minnesota Law School (J.D., 1970); U.S. Army (1960-63); assistant county attorney (1972-75); private practice (1975-83). Appointed May 5, 1983; elected 1984, 1990.

John Edward Cass, Stillwater. Born 1941, Boston, MA; University of Massachusetts (B.A., 1962; M.A., 1966); University of Minnesota Law School (J.D., 1969); private practice (1969-83). Appointed February 1, 1983; elected 1984, 1990.

James R. Clifford, Stanchfield. Born July 22, 1947; University of Minnesota (B.S., 1972); William Mitchell College of Law (J.D., 1976); U.S. Army (1965-68); county attorney (1976-84). Appointed January 28, 1985; elected 1986.

Robert B. Danforth, Elk River. Born June 15, 1938, Mason City, Iowa; Morningside College (B.A., 1960); University of Minnesota Law School (J.D., 1962); private practice (1963-85). Appointed September 18, 1985; elected 1986.

James E. Dehn, Cambridge. Born September 25, 1949; University of Minnesota (B.A., 1971); William Mitchell College of Law (J.D., 1975); special assistant attorney general (1976-78); assistant county attorney (1979); private practice (1980-87). Appointed June 26, 1987; elected 1988.

Bruce R. Douglas, Buffalo. Born 1945, Montrose; Carleton College (B.A., 1967); University of Minnesota (J.D., 1970); U.S. Naval Reserve, JAGC (1968-74); private practice (1975-82). Appointed December 31, 1982; elected 1984, 1990.

David E. Doyscher, Forest Lake. Born August 30, 1939, Jackson; Maryville College, Tennessee (B.A., 1961); University of Minnesota Law School (J.D., 1971); U.S. Army (1961-64); private practice (1971-86). Appointed February 3, 1986; elected 1988.

Smith F. Eggleston, Lakeland. Born May 20, 1928; College of St. Thomas (1950); St. Paul College of Law (1957); U.S. Army (1950-53); public defender. Appointed June 30, 1987; elected 1988.

Gabriel D. Giancola, Fridley. Born March 25, 1930; Nazareth Hall Seminary (1950); St. Paul Major Seminary (B.A., 1953); William Mitchell College of Law (J.D., 1957); private practice (1958-1962, 1967-1990); assistant Anoka county attorney (1963-1967). Appointed July 23, 1990.

James D. Gibbs, Fridley. Born May 18, 1935, St. Paul; St. Thomas College (B.A., 1959); William Mitchell College of Law (1964); U.S. Army (1953-55); private practice (1964-81). Appointed January 14, 1982; elected 1984, 1990.

J. B. Gunderson, Wyoming. Born August 21, 1931; St. John's University (B.S.); William Mitchell College of Law (J.D.); National College of State Trial Judges; USAF; county court (1969-83). Appointed December 1, 1969; elected 1984, 1990.

Kim Robert Johnson, Buffalo. Born 1941; St. John's University (B.A., 1963); University of Minnesota Law School (LL.B., 1966); U.S. Army (1966-68); private practice (1968-83). Appointed September 1, 1983; elected 1984, 1990.

Phyllis Gene Jones, Grey Cloud. Born Fargo, ND; Macalester College (B.A.); William Mitchell College of Law (J.D., 1960); assistant county attorney (1960-73); private practice (1975-84). Appointed April 2, 1984; elected 1986.

Daniel M. Kammeyer, Anoka. Born August 14, 1938; St. John's University (B.A., 1960); University of Minnesota Law School (LL.B., 1964); assistant county attorney (1968-79); county judge (1979-82). Appointed July, 1979; elected 1984, 1990.

Kenneth J. Maas, Birchwood. Born 1932; University of Minnesota (B.B.A., 1957); William Mitchell College of Law (J.D., 1961); U.S. Army (1954-56); Birchwood city council (1966-73); mayor (1973-76). Elected 1980, 1986.

Gary J. Meyer, Albertville. Born October 30, 1935, Chicago, IL; University of Minnesota Law School (B.S.L., 1957; LL.B., 1959); private practice (1959-87). Appointed June 29, 1987; elected 1988.

James A. Morrow, Coon Rapids. Born 1945; University of Minnesota (B.A.); William Mitchell

CHAPTER 5 JUDICIAL BRANCH

College of Law (J.D. magna cum laude, 1978); law clerk, Judge D. K. Amdahl; assistant U.S. attorney (1978-83); county judge (1983-84). Appointed February 18, 1983; elected 1984, 1990.

Dale E. Mossey, Clearwater. Born February 2, 1946; Grinnell College; University of Minnesota Law School (1973); private practice (1973-88). Appointed July 1, 1988; elected 1990.

Stephen L. Muehlberg, Coon Rapids. Born December 28, 1939; University of Minnesota (B.A.); University of Nebraska College of Law (J.D., 1971); private practice (1971-1973); assistant United States attorney (1973-1976); assistant Washington county attorney (1976-1979); assistant Anoka county attorney (1979-1989). Appointed July 7, 1989; elected 1990.

Lynn C. Olson, Anoka. Born 1941; Michigan State University (B.A., 1963); William Mitchell College of Law (J.D., 1977); public defender; assistant county attorney; county judge (1982-83). Appointed February 1, 1983; elected 1984, 1990.

R. Joseph Quinn, Coon Rapids. Born August 22, 1942, Litchfield; St. John's Preparatory; St. John's University (B.A.); Hamline University (J.D.); Minnesota House of Representatives (1982-1991). Appointed January 5, 1991.

Michael Joseph Roith, Fridley. Born 1945; St. Thomas College (B.A., 1968); Aquinas Institute of Theology (M.A., 1972); William Mitchell College of Law (J.D., 1977); assistant county attorney. Appointed October 12, 1984; elected 1986.

Gary R. Schurrer, Stillwater. Born August 28, 1953; University of Minnesota (B.A., 1975); Hamline University School of Law (J.D., 1977); private practice and part-time assistant district public defender (1978-1990). Appointed December 14, 1990.

Linn Slattengren, Shafer. Born August 24, 1938; University of Minnesota, University of Minnesota Law School (1964); Chisago county attorney (1968-75); married, two children. Appointed July 1, 1976; elected 1984, 1990.

Spencer Sokolowski, Coon Rapids. University of Minnesota (B.B.A., 1957; J.D., 1962); U.S. Navy (1951-55); Minnesota House of Representatives (1971-72); county judge (1972). Appointed February 1, 1983; elected 1984, 1990.

Stanley N. Thorup, Coon Rapids. Born 1929; Hamline University (B.A.); William Mitchell College of Law (B.S.L.; J.D.); U.S. Army; Minnesota State Senate (1970-74); municipal judge (1962-68). Appointed July 1, 1974; elected 1988.

Donald J. Venne, Coon Rapids. Born 1948, Forsyth, Montana; St. John's University (B.S., 1970); St. Thomas College (M.A., 1972); William Mitchell College of Law (J.D., 1979); private practice. Appointed June 24, 1986; elected 1988.

ADMINISTRATIVE AGENCIES

LAWYERS PROFESSIONAL RESPONSIBILITY BOARD

520 Lafayette Rd., 1st Floor, St. Paul 55155, (612)296-3952

The board is established by the supreme court and funded by lawyers' registration fees. The board has thirteen lawyer members, nine nonlawyer members, and a chair. Members serve three-year terms. The board investigates complaints of misconduct and disability involving lawyers and provides educational programs on standards of conduct.

Director: William J. Wernz

STATE PUBLIC DEFENDER

Law School, University of Minnesota, Minneapolis 55455, (612)625-5008

Law provides: that the state public defender has responsibility for criminal cases on appeal to the Minnesota supreme court and court of appeals; post-conviction proceedings in the district courts throughout the state and appeals there from; parole revocation proceedings for juveniles and adults; civil legal services and prison disciplinary proceedings for inmates; and law student clinical legal work in conjunction with these responsibilities. (Minnesota Statutes, Section 611.215).

State Public Defender: John M. Stuart

CHAPTER SIX

LOCAL ADMINISTRATION

Regional Development Commissions	256
Metropolitan Council	256
Counties in Minnesota	257
Cities in Minnesota	302
Townships in Minnesota	314
School Districts in Minnesota	314



REGIONAL DEVELOPMENT COMMISSION

Law provides: that regional development commissions consist of local elected officials from counties, cities, townships and school boards selected by the groups they represent and representatives of public interest groups in the region. The regional development commissions facilitate cooperation among the various government units and coordinate local planning and development programs for the regions (Minnesota Statutes, Chapters 462.473B).

Region	Established	Director
Northwest (1)	2/8/73	Leon Heath
.....	525 Brooks Ave. S.
.....	Thief River Falls 56701, (218)681-2637
Headwaters (2)	4/23/71	John Ostrem
.....	P.O. Box 906
.....	Bemidji 56601, (218)751-3108.
Arrowhead (3)	11/20/69	Kevin Walli
.....	330 Canal Park Drive
.....	Duluth 55802, (218)722-5545.
West Central (4)	(Dissolved: 9/30/82)	
Region Five (5)	7/6/73	Leyten Fontaine
.....	611 Iowa Ave.
.....	Staples 56479, (218)894-3233.
Mid-Minnesota (6E)	3/29/73	Eugene Hippe
.....	333 W. 6th St.
.....	Willmar 56201, (612)235-8504
Upper Minnesota Valley ..	5/18/73	(Vacant)
(6W)	323 W. Schlieman Ave.
.....	Appleton 56208, (612)289-1981.
East Central (7E)	7/14/73	Roger J. Ames
.....	100 S. Park, P.O. Box 147
.....	Mora 55051, (612)679-4065.
Central (7W)	(Dissolved: 9/8/82)	
Southwest (8)	6/12/73	Randy Jorgenson
.....	2524 Broadway Ave., P.O. Box 265
.....	Slayton 56172, (507)836-8549.
Region Nine (9)	2/25/72	Terence Stone
.....	410 S. 5th St., P.O. Box 3367
.....	Mankato 56001, (507)387-5643.
Southeastern (10)	(Dissolved: 11/20/81)	

METROPOLITAN COUNCIL

Mears Park Centre, 230 East 5th St., St. Paul 55101, (612)291-6359.

Law provides: for a council of one citizen member appointed by the governor from each of sixteen districts and a chair. The chair serves at the pleasure of the governor. District members serve four year terms. Council districts in the seven county metropolitan area were reapportioned in 1983 and are of equal population. The metropolitan council coordinates the planning and development of

the metropolitan area. The council is authorized by state and federal legislation to plan for transportation, sewers, parks and open space, airports, air and water quality, solid waste, health, housing, aging, and land use (Minnesota Statutes, Chapter 473B).

Chair: Mary Anderson.

METROPOLITAN AGENCIES:


Metropolitan Airports Commission	(M.S. 473.603, 473.604)
Metropolitan Parks and Open Space Commission	(M.S. 473.303)
Metropolitan Regional Transit Board	(M.S. 473.373)
Metropolitan Sports Facilities Commission	(M.S. 473.553)
Metropolitan Transit Commission	(M.S. 473.141, 473.404)
Metropolitan Waste Control Commission	(M.S. 473.141, 473.503)

COUNTIES IN MINNESOTA

Law provides: that counties are governed by a board of commissioners and administrative officers elected by the people for four year terms; alternate forms of government may be adopted, chiefly to allow for an elected executive, a manager or administrator, or appointive administrative officers (Minnesota Statutes, Chapter 375A).

Functions: Counties have the responsibilities of tax assessment, tax administration, elections, record keeping, transportation, planning and zoning, environment, parks and water management, law enforcement, courts, and health and welfare.

Additional information about Minnesota's eighty-seven counties is available from the Association of Minnesota Counties, 125 Charles Ave., St. Paul 55103-2108, (612)224-3344.



Hennepin County Government Center

**AITKIN COUNTY -- Courthouse: 209 2nd St. N.W., Aitkin 56431 --
(218)927-2102**

Established May 23, 1857
Congressional District 8
Legislative District 14A, 14B

1980 Population 13,404
Judicial District 9

Land Area 1,164,502.29 acres
Board meets 1st, 3rd T.

Office	Name	Post Office	Term Expires
Auditor	Alice C. Dotzler	Aitkin	1995
Treasurer	Vernon Nelson	Aitkin	1995
Recorder	Everett Davies	Aitkin	1995
Sheriff	Rick Passer	Aitkin	1995
Attorney	John Leitner	Aitkin	1995
Commissioner District 1	Merle Peterson	Aitkin	1995
Commissioner District 2	Dave Rued	Aitkin	1993
Commissioner District 3	Mary Haug	Aitkin	1995
Commissioner District 4	Darrell E. Bruggman	McGregor	1993
Commissioner District 5	Margaret Sherman	Palisade	1995
Coroner	Ivan B. Sorensen	Aitkin	1995
Assessor	Marlin Danielson	Aitkin	A
Court Administrator	Florence Tarr	Aitkin	A
Engineer	John Walkup	Aitkin	A
Family Services Director	Lester Kachinske	Aitkin	A



Edward M. Treska
Property Tax Administrator



Ken Wilkinson
Sheriff



Robert Johnson
Attorney

**ANOKA COUNTY -- Courthouse: 325 E. Main St., Anoka 55303 --
(612)421-4760**

Established May 23, 1857
Congressional District 6
Legislative District 19A, 49A, 49B, 50A, 50B, 51A, 51B, 52A

1980 Population 195,998
Judicial District 10

Land Area 426.5 sq. miles
Board meets 2nd, 4th T.

Office	Name	Post Office	Term Expires
Property Tax Administration	Edward M. Treska	Anoka	A
Sheriff	Ken Wilkinson	Anoka	1995
Attorney	Robert M.A. Johnson	Anoka	1995
Commissioner District 1	Dennis Berg	Anoka	1993
Commissioner District 2	Bob Burman	Anoka	1995
Commissioner District 3	Margaret Langfeld	Anoka	1993
Commissioner District 4	James A. Kordiak	Anoka	1995
Commissioner District 5	Nick Cenaiko	Anoka	1993
Commissioner District 6	Paul McCarron	Anoka	1995
Commissioner District 7	Dan Erhart	Anoka	1993
Assessor	Gayle R. Leone	Anoka	A
Coroner	Joseph Wethington, M.D.	Coon Rapids	A
Court Administrator	Jane F. Morrow	Anoka	A
Engineer	Paul Ruud	Anoka	A

Abbreviations: Board - county board; M. - Monday; T. - Tuesday; W. - Wednesday; Th. - Thursday; F. - Friday
A = appointed.



Keith Brekken
Auditor



Rita Thompson
Treasurer



Marlene Martinson
Recorder



Clarence Paurus
Sheriff



John E. Pearson
Attorney

BECKER COUNTY -- Courthouse: 915 Lake Ave., Detroit Lakes 56501 -- (218)847-7659

Established March 18, 1858
Congressional District 7
Legislative District 9B, 10A

1980 Population 29,336
Judicial District 7

Land Area 837,688.99 acres
Board meets 2nd T.

Office	Name	Post Office	Term Expires
Auditor	Keith Brekken	Detroit Lakes	1995
Treasurer	Rita Thompson	Detroit Lakes	1995
Recorder	Marlene M. Martinson	Detroit Lakes	1995
Sheriff	Clarence Paurus	Detroit Lakes	1995
Attorney	John E. Pearson	Detroit Lakes	1995
Commissioner District 1	Carolyn Engebretson	Detroit Lakes	1993
Commissioner District 2	Joan Westlake	Detroit Lakes	1995
Commissioner District 3	Al Mohs	Detroit Lakes	1993
Commissioner District 4	Jack Murray	Detroit Lakes	1995
Commissioner District 5	Curtis R. Ballard	Ogema	1993
Coroner	Virgil Watson, M.D.	Detroit Lakes	1995
Assessor	Clarence Ward	Frazee	A
Court Administrator	Donna J. Gjesvold	Detroit Lakes	A
Engineer	David Heyer	Detroit Lakes	A



Julie Tweed
Auditor



Kay L. Mack
Treasurer



Ann F. Allen
Recorder



Dwight Stewart
Sheriff

BELTRAMI COUNTY -- Courthouse: 619 Beltrami Ave. N.W., Bemidji 56601 -- (218)759-4100

Established February 28, 1866
Congressional District 7, 8
Legislative District 1A, 4A

1980 Population 30,982
Judicial District 9

Land Area 1,608,518.71 acres
Board meets each T., except 5th

Office	Name	Post Office	Term Expires
Auditor	Julie Tweed	Bemidji	1995
Treasurer	Kay L. Mack	Bemidji	1995
Recorder	Ann F. Allen	Bemidji	1995
Sheriff	Dwight Stewart	Bemidji	1995
Attorney	Tim Faver	Bemidji	1995
Commissioner District 1	Robert Treuer	Bemidji	1995
Commissioner District 2	John Loftus	Bemidji	1993
Commissioner District 3	John E. Lund	Bemidji	1995
Commissioner District 4	Ernest Wentworth	Hines	1993
Commissioner District 5	Gail Skare	Bemidji	1995
Assessor	Harris Sachau	Bemidji	A
Coordinator	Norman Moody	Bemidji	A
Court Administrator	C. Buiford Qualle	Bemidji	A
Engineer	Raymond Sauve	Bemidji	A
Human Service Director	Steve Jackelen	Bemidji	A




William E. Scott, III
Auditor




Joan Neyssen
Treasurer



Alice Engelmeyer
Recorder



Frank F. Wippler
Sheriff



Richard T. Jessen
Attorney

BENTON COUNTY -- Courthouse: 531 Dewey St., Foley 56329 -- (612)968-6254

Established October 27, 1849

Congressional District 7

Legislative District 16A, 17A, 18A, 18B

1980 Population 25,192

Judicial District 7

Land Area 257,798.83 acres

Board meets 1st, 3rd T.

Office	Name	Post Office	Term Expires
Auditor	William E. Scott, III	Rice	1995
Treasurer	Joan Neyssen	Foley	1995
Recorder	Alice Engelmeyer	Foley	1995
Sheriff	Frank F. Wippler	Sauk Rapids	1995
Attorney	Richard T. Jessen	Foley	1995
Commissioner District 1	Duane J. Walter	Ronnery	1993
Commissioner District 2	Mike Moulzolf	Gilman	1995
Commissioner District 3	Don Winkelman, Sr	Sauk Rapids	1995
Commissioner District 4	Spencer Buerkle	Sauk Rapids	1995
Commissioner District 5	Elaine J. Fleck	Sauk Rapids	1993
Coroner	Clifford D. Stiles, M.D	Foley	1995
Assessor	Richard Peterson	Foley	A
Clerk of Court	Timothy Roberts	Sartell	A
Engineer	Roger Diesen	Sauk Rapids	A
Social Services Director	Don Sykora	Foley	A



Judith Pattison
Auditor



D. L. Williams
Treasurer



Gloria Arndt
Recorder



Doran Nagel
Sheriff



Bill Watson
Attorney

BIG STONE COUNTY -- Courthouse: 20 S.E. 2nd St., Ortonville 56278 --(612)839-2105

Established February 20, 1862

Congressional District 2

Legislative District 11A

1980 Population 7,716

Judicial District 8

Land Area 316,501.23 acres

Development Region 6W

Board meets 1st T., 3rd T.

Office	Name	Post Office	Term Expires
Auditor	Judith Pattison	Ortonville	1995
Treasurer	D. L. Williams	Ortonville	1995
Recorder	Gloria Arndt	Ortonville	1995
Sheriff	Doran Nagel	Ortonville	1995
Attorney	Bill Watson	Ortonville	1995
Commissioner District 1	Richard Lane	Graceville	1993
Commissioner District 2	Jeanne Krueger	Beardsley	1995
Commissioner District 3	Larry Rixe	Ortonville	1993
Commissioner District 4	Elwood Throndrud	Ortonville	1995
Commissioner District 5	Arlen LaCombe	Ortonville	1993
Assessor	Lila Benson	Ortonville	A
Coroner	Robert S. Ross, M.D.	Ortonville	A
Court Administrator	Diana Shelstad	Ortonville	A
Engineer	David Schwarting	Ortonville	A
Welfare Director	Dan Hanratty	Ortonville	A



Milton N. Owens
Auditor




Karl W. Sassenberg
Treasurer



E. William James
Recorder



LaRoy L. Wiebold
Sheriff



Ross Arneson
Attorney

**BLUE EARTH COUNTY -- Courthouse: 204 S. 5th St., Mankato --
(507)625-3031 Mailing address: P. O. Box 8608, Mankato 56001**

Established March 5, 1853

Congressional District 1

Legislative District 23B, 24A, 24B, 29B

1980 Population 52,344

Judicial District 5

Land Area 764 sq. miles

Board meets each T.

Office	Name	Post Office	Term Expires
Auditor	Milton N. Owens	Mankato	1995
Treasurer	Karl W. Sassenberg	Mankato	1995
Recorder	E. William James	Garden City	1995
Sheriff	LaRoy L. Wiebold	Mankato	1995
Attorney	Ross Arneson	Mankato	1995
Commissioner District 1	Colleen Landkamer	Mankato	1995
Commissioner District 2	Leon Tacheny	Mankato	1995
Commissioner District 3	Linley A. Barnes	Mankato	1993
Commissioner District 4	Keith W. Stoltzman	Amboy	1995
Commissioner District 5	Alvis More	Pemberton	1993
Assessor	Jerome Kallheim	Mankato	A
County Administrator	David Twa	Mankato	A
Court Administrator	Dave Carlson	North Mankato	A
Engineer	Al Forsberg	Mankato	A



Marlin Helget
Auditor/Treasurer



Tom Weilage
Recorder



Larry Pederson
Sheriff

**BROWN COUNTY -- Courthouse: Courthouse Square, New Ulm --
(507)359-7900 Mailing address: P.O. Box 248, New Ulm 56073**

Established February 20, 1855

Congressional District 2

Legislative District 23A, 23B

1980 Population 28,645

Judicial District 5

Land Area 610 sq. miles

Board meets 2nd, 4th T.

Office	Name	Post Office	Term Expires
Auditor/Treasurer	Marlin Helget	New Ulm	1995
Recorder	Tom Weilage	New Ulm	1995
Sheriff	Larry Pederson	New Ulm	1995
Attorney	James R. Olson	New Ulm	1995
Commissioner District 1	Martin Steffel	New Ulm	1992
Commissioner District 2	Charles Griebel	New Ulm	1995
Commissioner District 3	Charles Guggisberg	New Ulm	1992
Commissioner District 4	Paul Rasmussen	Sleepy Eye	1995
Commissioner District 5	Richard Peterson	Springfield	1995
Assessor	Jane Mathiowetz	New Ulm	1992
Coroner	C. M. Galvin, M.D.	Sleepy Eye	A
County Administrator	Jerome Bentz	New Ulm	A
Court Administrator	Judith Besemer	New Ulm	A
Engineer	Dale D. Wegner, Jr.	New Ulm	A
Family Service Director	Tom Henderson	New Ulm	A
Public Health Nurse	Anita Hoffmann	New Ulm	A
Veterans Service Officer	Walt Siegmann	New Ulm	A



Paul G. Gassert
Auditor/Treasurer



Karen E. Stark
Recorder



Marvin E. Ketola
Attorney

**CARLTON COUNTY -- Courthouse: 301 Walnut Ave., Carlton 55718
-- (218)384-4281**

Established May 23, 1857
Congressional District 8
Legislative District 8A, 14A, 14B

1980 Population 29,936
Judicial District 6

Land Area 550,093.43 acres
Board meets 2nd, T., 4th M.

Office	Name	Post Office	Term Expires
Auditor/Treasurer	Paul G. Gassert	Cloquet	1995
Recorder	Karen E. Stark	Esko	1995
Sheriff	David Seboe	Wright	1995
Attorney	Marvin E. Ketola	Cloquet	1995
Commissioner District 1	Marc A. Raihala	Cloquet	1993
Commissioner District 2	Patty Murto	Esko	1995
Commissioner District 3	Mel Tan	Cloquet	1993
Commissioner District 4	Alex J. Laveau	Wrenshall	1995
Commissioner District 5	Ted Pihlman	Moose Lake	1993
Coroner	Ricard Puumala, M.D.	Cloquet	1995
Assessor	Richard O. Wiitanen	Esko	A
Court Administrator	Bruce Ahlgren	Cloquet	A
Engineer	Wayne Olson	Carlton	A
Human Services Director	Bill Pinsonnault	Cloquet	A



Mark B. Lundgren
Auditor



Donald F. Dahlke
Treasurer



Carl W. Hanson Jr.
Recorder



Al Wallin
Sheriff

**CARVER COUNTY -- Courthouse: 600 E. 4th St., Chaska 55318 --
(612)448-3435**

Established February 20, 1855
Congressional District 3
Legislative District 35B, 36A

1980 Population 37,046
Judicial District 1

Land Area 226,810.68 acres
Board meets every Tuesday

Office	Name	Post Office	Term Expires
Auditor	Mark B. Lundgren	Chaska	1995
Treasurer	Donald F. Dahlke	Carver	1995
Recorder	Carl W. (Kelly) Hanson Jr.	Victoria	1995
Sheriff	Al Wallin	Chaska	1995
Attorney	Michael A. Fahey	Carver	1995
Commissioner District 1	Al Klingelutz	Chanhausen	1993
Commissioner District 2	James Hoese	Mayer	1995
Commissioner District 3	Earl F. Gnan	Norwood	1993
Commissioner District 4	Tracy D. Swanson	Chaska	1995
Commissioner District 5	Harold Trende	Cologne	1993
Administrator	Richard J. Stolz	Waconia	A
Assessor	Orlin Schafer	Chaska	A
Community Social Services	Gary Bork	Eden Prairie	A
Court Administrator	Joyce VanEyll	Chaska	A
Engineer	Roger Gustafson	Chaska	A



Sharon Anderson
Auditor



Marge Daniels
Treasurer



Claudine Kaylor
Recorder



Jim Dowson
Sheriff



Earl Maus
Attorney

CASS COUNTY -- Courthouse: 4th St. and Minnesota Ave., Walker 56484 -- (218)547-3300

Established September 1, 1851
Congressional District 8
Legislative District 4B, 13B


1980 Population 21,050
Judicial District 9

Land Area 2,380 sq. miles
Board meets 1st, 3rd, T.

Office	Name	Post Office	Term Expires
Auditor	Sharon Anderson	Cass Lake	1995
Treasurer	Marge Daniels	Walker	1995
Recorder	Claudine "Connie" Kaylor	Walker	1995
Sheriff	Jim Dowson	Walker	1995
Attorney	Earl Maus	Walker	1995
Commissioner District 1	Kenneth Johnson	Staples	1995
Commissioner District 2	Jim Demgen	Brainerd	1993
Commissioner District 3	Bob Blais	Longville	1995
Commissioner District 4	Erwin Ostlund	Walker	1993
Commissioner District 5	Virgil Foster	Cass Lake	1995
Assessor	Steve Kuha	Walker	A
Engineer	Jim Worcester	Walker	A
Medical Examiner	Burton Haugen	Walker	A
Social Services Director	John Fjelstul	Walker	A



Byron Zurn
Auditor



Jon Clauson
Treasurer



Gail Erickson
Recorder



Mike Dann
Sheriff



David Gilbertson
Attorney

CHIPPEWA COUNTY -- Courthouse: 629 N. 11th St., Montevideo 56265 -- (612)269-7447

Established February 20, 1862
Congressional District 2
Legislative District 20A, 20B

1980 Population 14,941
Judicial District 8

Land Area 370,269.83 acres
Board meets 1st, 3rd W

Office	Name	Post Office	Term Expires
Auditor	Byron Zurn	Montevideo	1995
Treasurer	Jon Clauson	Montevideo	1995
Recorder	Gail Erickson	Montevideo	1995
Sheriff	Mike Dann	Montevideo	1995
Attorney	David M. Gilbertson	Montevideo	1995
Commissioner District 1	Dale Spray	Milan	1993
Commissioner District 2	Orville Meints	Clara City	1993
Commissioner District 3	Mark Dahl	Montevideo	1995
Commissioner District 4	Leonard Ward	Montevideo	1993
Commissioner District 5	Gene Van Binsbergen	Montevideo	1995
Coroner	Thomas G. Birkey, M.D.	Montevideo	1995
Assessor	Carol Koenen	Montevideo	A
Court Administrator	Cliff Toov	Montevideo	A
Engineer	Elroy Dragsten	Montevideo	A
Family Service Director	Kevin Coler	Montevideo	A




Dennis J. Freed
Auditor



Lee Olson
Treasurer



Eleanor Trippler
Recorder



James T. Reuter
Attorney

CHISAGO COUNTY -- Government Center: 313 N. Main St., Center City 55012 -- (612)257-1300

Established September 1, 1851
Congressional District 8
Legislative District 19B

1980 Population 25,717
Judicial District 10

Land Area 419 sq. miles
Board meets each Th. except 5th.

Office	Name	Post Office	Term Expires
Auditor	Dennis J. Freed	Center City	1995
Treasurer	Lee Olson	Center City	1995
Recorder	Eleanor Trippler	Center City	1995
Sheriff	Randy Schwegman	Center City	1995
Attorney	James T. Reuter	Center City	1995
Commissioner District 1	Bob Anderson	Taylor's Falls	1993
Commissioner District 2	Bob Vande Kamp	North Branch	1995
Commissioner District 3	Thomas Delaney	Center City	1993
Commissioner District 4	Bob Gustafson	Chisago City	1995
Commissioner District 5	Phil Leier	Stanchfield	1993
Assessor	David Wm. Johnson	Center City	A
County Coordinator	Dorothy Person	Center City	A
Court Administrator	Rick Ford	Center City	A
Engineer	Don Theisen	Center City	A
Welfare Director	Marina Vork	Center City	A
Zoning Administrator	Marion Heem Bergen	Center City	A



Betty J. Swetland
Treasurer



J. Bonnie Rehder
Recorder

CLAY COUNTY -- Courthouse: 807 N. 11th St., Moorhead -- (218)299-5006 Mailing address: P.O. Box 280, Moorhead 56560

Established March 8, 1862
Congressional District 7
Legislative District 2A, 2B, 9A, 9B

1980 Population 49,327
Judicial District 7

Land Area 683,198 acres
Board meets 1st, 2nd T.

Office	Name	Post Office	Term Expires
Auditor	Pauline E. Sarbaum	Glyndon	1995
Treasurer	Betty J. Swetland	Moorhead	1995
Recorder	J. Bonnie Rehder	Moorhead	1995
Sheriff	Larry Costello	Dilworth	1995
Attorney	Robert J. Schaefer	Moorhead	1995
Commissioner District 1	Diane Meyer	Moorhead	1993
Commissioner District 2	Alan Melby	Hawley	1993
Commissioner District 3	Arvid Thompson	Barnesville	1995
Commissioner District 4	Charles Brantner	Moorhead	1995
Commissioner District 5	Dewey Possehl	Moorhead	1993
Assessor	Loren Johnson	Moorhead	A
Court Administrator	Paul Maatz	Moorhead	A
Engineer	Jack Cousins	Moorhead	A
Social Services Director	Dennis Lien	Moorhead	A




Daniel C. Stenseng
Auditor




Charlene R. Olson
Treasurer



Marlys Blooflat
Recorder



Denny Trandem
Sheriff



Paul Rasmussen
Attorney

**CLEARWATER COUNTY – Courthouse: 213 N. Main Ave., Bagley -
(218)694-6520 Mailing address: P. O. Box 10, Bagley 56621**

Established December 20, 1902
Congressional District 7
Legislative District 2B

1980 Population 8,761
Judicial District 9

Land Area 640,689.25 acres
Board meets 2nd T.

Office	Name	Post Office	Term Expires
Auditor	Daniel C. Stenseng	Bagley	1995
Treasurer	Charlene R. Olson	Bagley	1995
Recorder	Marlys Blooflat	Bagley	1995
Sheriff	Denny Trandem	Bagley	1995
Attorney	Paul E. Rasmussen	Bagley	1995
Coroner	Jay D. Myers, M.D.	Bagley	1995
Commissioner District 1	Warren C. Larson	Bagley	1995
Commissioner District 2	Gene C. Peterson	Bagley	1993
Commissioner District 3	Allen Paulson	Shevlin	1995
Commissioner District 4	Clayton Steenserson	Clearbrook	1993
Commissioner District 5	John Brooks, Jr.	Gonvick	1995
Assessor	Donald E. Holm	Bagley	A
Clerk of Court	Vernon K. Lundin	Bagley	A
Civil Defense Director	Gayden Stenseng	Bagley	A
Engineer	Lee H. Berget	Bagley	A
Environmental Director	Nolan Baratona	Bagley	A
Social Services Director	Ordean Synsteliem	Bagley	A



Carol Gresczyk
Auditor/Treasurer



Alice Powell
Recorder



John Lyght
Sheriff



Donald B. Davison
Attorney

**COOK COUNTY -- Courthouse: 411 2nd St., Grand Marais --
(218)387-2282 Mailing Address: P.O. Box 1150, Grand Marais
55604**

Established March 9, 1874
Congressional District 8
Legislative District 6A

1980 Population 4,092
Judicial District 6


Land Area 931,756 acres
Board meets 2nd, 3rd, 4th T.

Office	Name	Post Office	Term Expires
Auditor/Treasurer	Carol Gresczyk	Grand Marais	1995
Recorder	Alice Powell	Grand Marais	1995
Sheriff	John Lyght	Grand Marais	1995
Attorney	Donald B. Davison	Grand Marais	1995
Commissioner District 1	David Bloomquist	Grand Marais	1995
Commissioner District 2	Peter "Floyd" Johnson	Grand Marais	1993
Commissioner District 3	Chester H. Lindskog	Grand Marais	1995
Commissioner District 4	Wesley Hedstrom	Grand Marais	1993
Commissioner District 5	Eugene Utecht	Tofte	1995
Assessor	Ted Marshon	Grand Marais	A
Court Administrator	Carol M. Eckel	Grand Marais	A
Engineer	Michael Tardy	Grand Marais	A
Social Services Director	Warren Anderson	Grand Marais	A
Solid Waste Office/Planning Director	Timothy Kennedy	Grand Marais	A


LOCAL ADMINISTRATION CHAPTER 6



W. R. Mielke
Auditor



M. M. Wiens
Treasurer



Mary Ann Anderson
Recorder



Glen R. Ward
Sheriff



L. Douglas Storey
Attorney

COTTONWOOD COUNTY -- Courthouse: 900 3rd Ave., Windom 56101-- (507)831-1905

Established May 23, 1857

Congressional District 2

Legislative District 23A, 28A, 28B

1980 Population 14,854

Judicial District 5

Land Area 407,635.45 acres

Board meets 1st, 2nd, 4th T.

Office	Name	Post Office	Term Expires
Auditor	W. R. Mielke	Windom	1995
Treasurer	M. M. Wiens	Windom	1995
Recorder	Mary Ann Anderson	Windom	1995
Sheriff	Glen R. Ward	Windom	1995
Attorney	L. Douglas Storey	Windom	1995
Commissioner District 1	Keith Madson	Storden	1993
Commissioner District 2	Marlowe "Red" Nelsen	Westbrook	1995
Commissioner District 3	Marvin A. Einertson	Windom	1993
Commissioner District 4	Kenneth Elg	Comfrey	1995
Commissioner District 5	Frank C. Jungas	Mountain Lake	1993
Assessor	Farley Grunig	Windom	A
Court Administrator	Verna Jans	Windom	A
Engineer	Marlin Larson	Windom	A
Human Services Director	Duane Ahlness	Windom	A



Roy A. Luukkonen
Auditor



Laureen Borden
Treasurer

CROW WING COUNTY -- Courthouse: 326 Laurel St., Brainerd 56401 -- (218)828-3970

Established May 23, 1857

Congressional District 8

Legislative District 13A, 13B

1980 Population 41,722

Judicial District 9

Land Area 649,083.37 acres

Board meets 1st, 2nd 3rd and last T.

Office	Name	Post Office	Term Expires
Auditor	Roy A. Luukkonen	Brainerd	1995
Treasurer	Laureen (Laurie) Borden	Merrifield	1995
Recorder	Kathy Luderia	Brainerd	1995
Sheriff	Dick Ross	Brainerd	1995
Attorney	Jack Graham	Brainerd	1995
Commissioner District 1	Steve D. Sievek	Brainerd	1993
Commissioner District 2	Barb Uppgaard	Pequot Lakes	1995
Commissioner District 3	Mary Koep	Brainerd	1993
Commissioner District 4	Cheryl Gelbmann	Brainerd	1995
Commissioner District 5	John (Jinx) Ferrari	Crosby	1993
Coroner	Richard R. Rottschafer, M.D.	Merrifield	1995
Court Administrator	Darrell Paske	Brainerd	A
Engineer	Duane Blanck	Brainerd	A
Social Service Director	Dennis Johnson	Brainerd	A



Norma B. Marsh
Auditor



Thomas V. Novak
Treasurer



James N. Dolan
Recorder



Rod Boyd
Sheriff



James Backstrom
Attorney

**DAKOTA COUNTY -- Government Center: 1590 W. Hwy. 55,
Hastings 55033 -- (612)437-3191**

Established October 27, 1849

Congressional District 1, 3, 4

Legislative District 25A, 36B, 37A, 37B, 38A, 38B, 39A, 39B

1980 Population 194,279

Judicial District 1

Land Area 365,190.78 acres

Board meets every other T.

Office	Name	Post Office	Term Expires
Auditor	Norma B. Marsh	Hastings	1995
Treasurer	Thomas V. Novak	Hastings	1995
Recorder	James N. Dolan	Hastings	1995
Sheriff	Rod Boyd	Hastings	1995
Attorney	James C. Backstrom	Hastings	1995
Commissioner District 1	Joseph A. Harris	Hastings	1993
Commissioner District 2	Donald J. Maher	Hastings	1995
Commissioner District 3	Donald R. Chapdelaine	Hastings	1993
Commissioner District 4	Steven G. Loeding	Hastings	1995
Commissioner District 5	Michael E. Turner	Hastings	1993
Administrator	Lyle D. Wray	Hastings	A
Assessor	Marvin Pulju	Hastings	A
Court Administrator	Roger Sames	Hastings	A
Engineer	David Everds	Apple Valley	A
Human Services Director	David A. Rooney		A

**DODGE COUNTY -- Courthouse: 22 6th St. E., Mantorville --
(507)635-6230 Mailing address: P. O. Box 38, Mantorville 55955**

Established February 20, 1855

Congressional District 1

Legislative District 30A, 30B

1980 Population 14,773

Judicial District 3

Land Area 432 sq. miles

Board meets 1st, 2nd, 4th T.

Office	Name	Post Office	Term Expires
Auditor/Coordinator	Steven H. Gransee	Mantorville	1995
Treasurer	Janet Tripp	Mantorville	1995
Recorder	Carole Burton	Mantorville	1995
Sheriff	William Weber	Mantorville	1995
Attorney	Kevin Koch	Mantorville	1995
Commissioner District 1	James Turner	Kasson	1995
Commissioner District 2	Harold Wilke	Kasson	1993
Commissioner District 3	Robert Senjem	Kasson	1995
Commissioner District 4	Harlan Buck	Hayfield	1993
Commissioner District 5	Don Gray	Claremont	1995
Assessor	David Meek	Mantorville	A
Court Administrator	Pauline J. Huse	Mantorville	A
Engineer	John K. (Jack) Dolan	Dodge Center	A
Social Service Director	Brian Hartung	Mantorville	A

LOCAL ADMINISTRATION CHAPTER 6




Harvey Tewes
Auditor



A. C. Olsen
Treasurer



Darlene Chermak
Recorder



Bill Ingebrigtsen
Sheriff



Ann Carrott
Attorney

DOUGLAS COUNTY -- Courthouse: 305 8th Ave W., Alexandria 56308 -- (612)762-2381

Established March 8, 1858
Congressional District 2
Legislative District 11B, 12B

1980 Population 27,839
Judicial District 7

Land Area 722 sq. miles
Board meets 2nd, 4th T.

Office	Name	Post Office	Term Expires
Auditor	Harvey Tewes	Alexandria	1995
Treasurer	A. C. Olsen	Alexandria	1995
Recorder	Darlene Chermak	Alexandria	1995
Sheriff	Bill Ingebrigtsen	Alexandria	1995
Attorney	Ann Carrott	Alexandria	1995
Commissioner District 1	Roland Kronberg	Evansville	1993
Commissioner District 2	Art Engelbrecht	Alexandria	1995
Commissioner District 3	Ann Malmgren	Alexandria	1993
Commissioner District 4	Bill Collins	Alexandria	1995
Commissioner District 5	Jerry Callaghan	Alexandria	1993
Assessor	A. Keith Albertsen	Alexandria	A
Court Administrator	Phyllis Haarstad	Alexandria	A
Engineer	Ernest L. Olson	Alexandria	A
Medical Examiner	Traz Khavan, M.D.	Alexandria	A
Welfare Director	Mike Marxen	Alexandria	A



John L. Thompson
Auditor



David E. Frank
Treasurer



Nancy Huff
Recorder



Joel Welder
Attorney

FARIBAULT COUNTY -- Courthouse: 415 N. Main, Blue Earth -- (507)526-5145 Mailing address: P. O. Box 130, Blue Earth, 56013

Established February 20, 1855
Congressional District 2
Legislative District 29B

1980 Population 19,714
Judicial District 5

Land Area 454,723.87 acres
Board meets 1st, 3rd T.

Office	Name	Post Office	Term Expires
Auditor	John L. Thompson	Blue Earth	1995
Treasurer	David E. Frank	Blue Earth	1995
Recorder	Nancy Huff	Blue Earth	1995
Sheriff	Scott Campbell	Blue Earth	1995
Attorney	Joel Welder	Blue Earth	1995
Commissioner District 1	Robert Klingbeil	Bricelyn	1993
Commissioner District 2	Loren Lein	Blue Earth	1995
Commissioner District 3	Jerald Niebuhr	Wells	1993
Commissioner District 4	Thomas A. Brown	Winnebago	1995
Commissioner District 5	Forrest Johnson	Easton	1993
Assessor	Dean Moller	Blue Earth	A
Court Administrator	Wilbur Bierty	Blue Earth	A
County Coordinator	Nan Crary	Blue Earth	A
Engineer	Robert Witty	Fairmont	A




Richard Stensgard
Auditor



Philip Burkholder
Treasurer



O. H. Amdahl
Recorder



James Connolly
Sheriff



Robert Benson
Attorney

FILLMORE COUNTY -- Courthouse: 101 Fillmore St., Preston 55965 -- (507)765-2144

Established March 5, 1853
Congressional District 1
Legislative District 32B

1980 Population 21,930
Judicial District 3

Land Area 864 sq. miles
Board meets T.


Office	Name	Post Office	Term Expires
Auditor	Richard Stensgard	Lanesboro	1995
Treasurer	Philip Burkholder	Harmony	1995
Recorder	O. H. Amdahl	Lanesboro	1995
Sheriff	James Connolly	Spring Valley	1995
Attorney	Robert Benson	Preston	1995
Commissioner District 1	Donald Boyum	Peterson	1993
Commissioner District 2	Jean L. Olson	Chatfield	1995
Commissioner District 3	Gary Peterson	Spring Valley	1993
Commissioner District 4	Robert Thompson	Lanesboro	1995
Commissioner District 5	Robert Underbakke	Canton	1993
Assessor	Orren Flaby	Preston	A
Court Administrator	James Atwood	Preston	A
Engineer	Elliott Ruhland	Preston	A
Medical Examiner	J. D. Nehring, M.D.	Preston	A
Policy Coordinator	Bruce Hartert	Spring Valley	A
Social Services Director	Thomas Boyd	Spring Valley	A
Surveyor	David Knutson	Preston	A



Dennis A. Distad
Auditor/Treasurer



Phyllis J. Evans
Recorder



Donald Noland, Jr.
Sheriff



Craig S. Nelson
Attorney

FREEBORN COUNTY -- Courthouse: 411 S. Broadway, Albert Lea 56007 -- (507)377-5121

Established February 20, 1855
Congressional District 1
Legislative District 29B, 30B, 31A, 31B

1980 Population 36,329
Judicial District 3

Land Area 449,241.70 acres
Board meets 1st, 3rd T.

Office	Name	Post Office	Term Expires
Auditor/Treasurer	Dennis A. Distad	Albert Lea	1995
Recorder	Phyllis J. Evans	Albert Lea	1995
Sheriff	Donald "Don" Noland, Jr.	Albert Lea	1995
Attorney	Craig S. Nelson	Albert Lea	1995
Commissioner District 1	Herbert Schewe	Albert Lea	1993
Commissioner District 2	George F. Hajek	Glenville	1995
Commissioner District 3	James Olivero	Albert Lea	1993
Commissioner District 4	Arnold "Amie" Biedermann	Albert Lea	1995
Commissioner District 5	Bob Berthelson	Albert Lea	1993
Assessor	Paul Knutson	Albert Lea	A
Clerk of Court	Charles Kjos	Albert Lea	A
Planning Administrator	Michael N. Klukow	Albert Lea	A
Social Services Director	Darryl Meyer	Albert Lea	A
Veterans Service Officer	Jon Rhiger	Albert Lea	A



Jeff C. Cole
Auditor/Treasurer



Craig A. Anderson
Recorder



Forest Wipperling
Sheriff



Gary Fridell
Attorney

**GOODHUE COUNTY -- Courthouse: West Ave. & 5th Street,
Red Wing -- (612)388-8261 Mailing Address: P.O. Box 408,
Red Wing 55066**

Established March 5, 1853
Congressional District 1, 3
Legislative District 26A, 26B

1980 Population 38,749
Judicial District 1

Land Area 766 sq. miles
Board meets 1st, 3rd T.

Office	Name	Post Office	Term Expires
Auditor/Treasurer	Jeff C. Cole	Red Wing	1995
Recorder	Craig A. Anderson	Red Wing	1995
Sheriff	Forest Wipperling	Red Wing	1995
Attorney	Gary Fridell	Red Wing	1995
Commissioner District 1	Richard E. Mallan	Red Wing	1993
Commissioner District 2	Lowell Peterson	Red Wing	1995
Commissioner District 3	Peder Underdahl	Dennison	1993
Commissioner District 4	Lyle S. Lexvold	Goodhue	1995
Commissioner District 5	Frederick Dahling	Goodhue	1993
Administrator	Steve Bloom	Red Wing	A
Assessor	Virgil Rapp	Red Wing	A
Court Administrator	Lawrence H. Peterson	Red Wing	A
Engineer	Michael Pinsonneault	Red Wing	A
Medical Examiner	Donn Leaf, M.D.	Red Wing	A



Patricia Shearer
Auditor



Patricia Soberg
Treasurer



LeRoy E. Larson
Recorder

**GRANT COUNTY -- Courthouse: 10 2nd St. N.E., Elbow Lake 56531
-- (218)685-4520**

Established March 6, 1868
Congressional District 2, 7
Legislative District 11B

1980 Population 7,171
Judicial District 8

Land Area 356,000 acres
Board meets 1st W.

Office	Name	Post Office	Term Expires
Auditor	Patricia (Pat) Shearer	Elbow Lake	1995
Treasurer	Patricia (Pat) Soberg	Elbow Lake	1995
Recorder	LeRoy E. Larson	Elbow Lake	1995
Sheriff	Gregg Schelin	Herman	1995
Attorney	Lyndon Kratochwill	Elbow Lake	1995
Commissioner District 1	Vernell Wagner	Herman	1993
Commissioner District 2	Dennis Anderson	Ashby	1995
Commissioner District 3	Wallace Andersen	Herman	1993
Commissioner District 4	Richard S. Kastner	Elbow Lake	1995
Commissioner District 5	Charles Foss	Elbow Lake	1993
Social Services Director	Joyce Pesch	Elbow Lake	A



Dale G. Folstad
Auditor/Treasurer



R. Dan Carlson
Recorder



Donald Omodt
Sheriff



Michael Freeman
Attorney

HENNEPIN COUNTY -- Government Center: 300 S. 6th St., Minneapolis 55487 -- (612)348-3000

Established March 6, 1852 1980 Population 941,411 Land Area 354,225.47 acres
Congressional District 3, 5, 6 Judicial District 4 Board meets every other T.
Legislative District 22B, 36A, 40A, 40B, 41A, 41B, 42A, 42B, 43A, 43B, 44A, 44B, 45A, 45B, 46A, 46B, 47A, 47B, 48A, 48B, 49A, 57A, 57B, 58A, 58B, 59A, 59B, 60A, 60B, 61A, 61B, 62A, 62B, 63A

Office	Name	Post Office	Term Expires
Auditor/Treasurer	Dale G. Folstad	Minneapolis	A
Recorder	R. Dan Carlson	Minneapolis	A
Sheriff	Donald Omodt	Minneapolis	1995
Attorney	Michael O. Freeman	Minneapolis	1995
Commissioner District 1	Peter McLaughlin	Minneapolis	1995
Commissioner District 2	Randy Johnson	Minneapolis	1993
Commissioner District 3	John Keefe	Minneapolis	1993
Commissioner District 4	John E. Derus	Minneapolis	1995
Commissioner District 5	Tad Jude	Minneapolis	1993
Commissioner District 6	Judy Makowske	Minneapolis	1995
Commissioner District 7	Mark Andrew	Minneapolis	1995
Assessments Director	Donald F. Monk	Minneapolis	A
Court Administrator	Jack M. Provo	Minneapolis	A
Engineer	Vern Genzlinger	Minneapolis	A
Medical Examiner	Garry F. Peterson, M.D.	Minneapolis	A




Peter Johnson
Auditor



Audrey M. Petersen
Treasurer



Daryl A. Tessmer
Recorder



Dennis Swedberg
Sheriff



James A. Fabian
Attorney

HOUSTON COUNTY -- Courthouse: 304 S. Marshall, Caledonia 55921 -- (507)724-5211

Established February 23, 1854 1980 Population 18,382 Land Area 361,000 acres
Congressional District 1 Judicial District 3 Board meets each T.
Legislative District 34A

Office	Name	Post Office	Term Expires
Auditor	Peter Johnson	Houston	1995
Treasurer	Audrey M. Petersen	Caledonia	1995
Recorder	Daryl A. Tessmer	Caledonia	1995
Sheriff	Dennis Swedberg	Caledonia	1995
Attorney	James A. Fabian	Caledonia	1995
Commissioner District 1	Marguerite L. Meyer	LaCrescent	1993
Commissioner District 2	Kevin T. Kelleher	Houston	1995
Commissioner District 3	Robert J. Lewis	Caledonia	1993
Commissioner District 4	Ernie R. Sloan	Hokah	1995
Commissioner District 5	Harold Omodt	Spring Grove	1993
Coroner	Philip H. Utz, M.D.	LaCrescent	1995
Assessor	Sondra Plager	Caledonia	A
County Surveyor	Richard Walter	LaCrescent	A
Court Administrator	Darlene L. Larson	Caledonia	A
Engineer	Myron Waldow	Caledonia	A
Social Service Director	Harold Thompson	Caledonia	A



Roland K. Vik
Auditor



Marge Hawkins
Treasurer



Kathy Rossi
Recorder



Larry Johnson
Sheriff



Gregory D. Larson
Attorney

HUBBARD COUNTY -- Courthouse: 3rd and Court Sts., Park Rapids 56470 -- (218)732-3196

Established February 26, 1883
Congressional District 7, 8
Legislative District 4A, 4B

1980 Population 14,098
Judicial District 9

Land Area 596,829.23 acres
Board meets 1st, 3rd W.

Office	Name	Post Office	Term Expires
Auditor	Roland K. Vik	Park Rapids	1995
Treasurer	Marge Hawkins	Park Rapids	1995
Recorder	Kathy Rossi	Park Rapids	1995
Sheriff	Larry Johnson	Park Rapids	1995
Attorney	Gregory D. Larson	Park Rapids	1995
Commissioner District 1	Patricia Alberg	Park Rapids	1995
Commissioner District 2	Richard L. Thoreson	Park Rapids	1993
Commissioner District 3	Winston Manlove	Park Rapids	1995
Commissioner District 4	Lyle Robinson	Benedict	1993
Commissioner District 5	Larry Burgoon	Becida	1995
Assessor	O'Dean Hokanson	Park Rapids	A
Coroner	John Fredell M.D.	Park Rapids	1995
Court Administrator	Darrel Casmey	Park Rapids	A
Engineer	VACANT		A
Social Service Director	Daryl Bessler	Lake George	A




Terry F. Treichel
Auditor



Lyle Myren
Treasurer



Gloria Rosen
Recorder



Larry Southerland
Sheriff



Scott Hersey
Attorney

ISANTI COUNTY -- Courthouse: 237 S.W. 2nd Ave., Cambridge 55008 -- (612)689-1644

Established February 13, 1857
Congressional District 8
Legislative District 19A, 19B

1980 Population 23,600
Judicial District 10

Land Area 293,024 acres
Board meets each W.

Office	Name	Post Office	Term Expires
Auditor	Terry F. Treichel	Cambridge	1995
Treasurer	Lyle Myren	Cambridge	1995
Recorder	Gloria Rosen	Cambridge	1995
Sheriff	Larry Southerland	Cambridge	1995
Attorney	Scott Hersey	Cambridge	1995
Commissioner District 1	Ellsworth C. Johnson	Stanchfield	1993
Commissioner District 2	Tom Pagel	Isanti	1995
Commissioner District 3	Frank Weisbrod	Cambridge	1993
Commissioner District 4	Martha Bruns	Cambridge	1995
Commissioner District 5	Glenn E. Johnson	North Branch	1995
Assessor	Curtis Becker	Cambridge	A
County Coordinator	Robyn Sykes	Cambridge	A
Court Administrator	Sue LaBore	Ham Lake	A
Engineer	Charles E. Gronberg	Cambridge	A
Veterans Service Officer	James I. Rostberg	Cambridge	A
Welfare Director	Ronald D. Mooers	Isanti	A



Robert D. Zuehlke
Auditor




Dale M. Virden
Treasurer



Larry A. Unger
Recorder



Robert Serich
Sheriff



Jack Muhar
Attorney

**ITASCA COUNTY -- Courthouse: 123 4th St. N.E., Grand Rapids
55744 -- (218)327-2860**

Established October 27, 1849
Congressional District 8
Legislative District 3A, 3B

1980 Population 43,069
Judicial District 9

Land Area 1,729,322.33 acres
Board meets 2nd, 4th T.

Office	Name	Post Office	Term Expires
Auditor	Robert D. Zuehlke	Grand Rapids	1995
Treasurer	Dale M. Virden	Grand Rapids	1995
Recorder	Larry A. Unger	Grand Rapids	1995
Sheriff	Robert Serich	Grand Rapids	1995
Attorney	Jack Muhar	Grand Rapids	1995
Commissioner District 1	Jay Braford	Deer River	1995
Commissioner District 2	Matthew Huju	Marcell	1993
Commissioner District 3	Leo Trunt	Swan River	1995
Commissioner District 4	Robert Loscheider	Grand Rapids	1993
Commissioner District 5	Robert S. Williams	Nashwauk	1995
Clerk of Court	Beverly Sigfrinius	Grand Rapids	A
Coordinator	Robert Olson	Grand Rapids	A
Engineer	G. LeRoy Engstrom	Grand Rapids	A



Luther F. Glaser
Auditor



Clayton E. Olson
Treasurer



Peter W. Eggimann
Sheriff

**JACKSON COUNTY -- Courthouse: 413 4th St., Jackson 56143 --
(507)847-2763**

Established May 23, 1857
Congressional District 2
Legislative District 28B

1980 Population 13,690
Judicial District 5

Land Area 446,068.36 acres
Board meets 2nd, 4th M.

Office	Name	Post Office	Term Expires
Auditor	Luther F. Glaser	Jackson	1995
Treasurer	Clayton E. Olson	Jackson	1995
Recorder	David W. Johnson	Jackson	1995
Sheriff	Peter W. Eggimann	Jackson	1995
Attorney	Mark T. Steffan	Jackson	1995
Commissioner District 1	Norman Pohlman	Jackson	1993
Commissioner District 2	Edward G. Yonker	Bingham Lake	1995
Commissioner District 3	Milford Gentz	Lakefield	1993
Commissioner District 4	Gerald Benjamin	Jackson	1995
Commissioner District 5	Ralph Bonnell	Heron Lake	1993
Assessor	Larry Bahr	Jackson	A
Coroner	Paul Wright, M.D.	Jackson	A
Court Administrator	David E. Johnson	Jackson	A
Engineer	Gary Stribley	Jackson	A
Human Services Director	Norbert Bruegmann	Jackson	A



Jerry T. Tvedt
Auditor



Elaine Harrison
Treasurer



Velma Besser
Recorder



Von Thompson
Sheriff



Norman J. Loren
Attorney

KANABEC COUNTY -- Courthouse: 18 N. Vine St., Mora 55051 -- (612)679-1030

Established March 13, 1858
Congressional District 8
Legislative District 14B, 18A, 19A, 19B

1980 Population 12,161
Judicial District 10

Land Area 337,535.80 acres
Board meets 2nd, 4th W.

Office	Name	Post Office	Term Expires
Auditor	Jerry T. Tvedt	Mora	1995
Treasurer	Elaine Harrison	Mora	1995
Recorder	Velma Besser	Mora	1995
Sheriff	Von Thompson	Mora	1995
Attorney	Norman J. Loren	Mora	1995
Commissioner District 1	Clarence A. Hass	Ogilvie	1995
Commissioner District 2	Mel Pearson	Mora	1993
Commissioner District 3	Dave Ulstrom	Mora	1995
Commissioner District 4	Tom Roeschlein	Mora	1993
Commissioner District 5	Stan Cooper	Isle	1995
Assessor	Leon Johnson	Mora	A
Coroner	Randall Bostrom M.D.	Mora	A
Court Administrator	LuAnn Blegen	Mora	A
Engineer	Gregory Nikdoym	Mora	A
Human Services Director	Philip Peterson	Mora	A



Sam Modderman
Auditor



Zelda Minke
Treasurer



Julie Gravley
Recorder



Boyd Beccue
Attorney


KANDIYOHI COUNTY -- Courthouse: 505 Becker Ave. S.W., Willmar -- (612)231-6202 Mailing Address; P.O. Box 936, Willmar 56201

Established March 20, 1858
Congressional District 2
Legislative District 15B, 21B

1980 Population 36,763
Judicial District 8

Land Area 497,292.53 acres
Board meets 1st, 2nd, 3rd T.

Office	Name	Post Office	Term Expires
Auditor	Sam Modderman	Willmar	1995
Treasurer	Zelda Minke	Willmar	1995
Recorder	Julie Gravley	Willmar	1995
Sheriff	Larry Kleinhuisen	Willmar	1995
Attorney	Boyd Beccue	Willmar	1995
Commissioner District 1	Howard Christiansen	Willmar	1995
Commissioner District 2	Ken Nielsen	Willmar	1993
Commissioner District 3	Earl Larson	Willmar	1995
Commissioner District 4	Stan Block	Spicer	1993
Commissioner District 5	Richard Post	Prinsburg	1995
Assessor	Dave Oelslager	Willmar	A
Coordinator	Wayne Thompson	Willmar	A
Court Administrator	Nola J. Thull	Willmar	A
Engineer	Gary Danielson	Willmar	A
Family Service Director	John Haines	Willmar	A



Elden W. Johnson
Auditor



Bob Laude
Treasurer



Janice Klein
Recorder



Ray Hunt
Sheriff



Bruce Nielson
Attorney

KITTSOON COUNTY -- Courthouse: 410 S. 5th St., Hallock --
(218)843-2655 Mailing address: P. O. Box 848, Hallock 56728

Established March 9, 1878
Congressional District 7
Legislative District 1A

1980 Population 6,672
Judicial District 9

Land Area 700,372.50 acres
Board meets 1st, 3rd T.

Office	Name	Post Office	Term Expires
Auditor	Elden W. Johnson	Hallock	1995
Treasurer	Bob Laude	Hallock	1995
Recorder	Janice Klein	Hallock	1995
Sheriff	Ray Hunt	Hallock	1995
Attorney	Bruce Nielson	Lancaster	1995
Commissioner District 1	Jim Wollin	Karlstad	1995
Commissioner District 2	Charles Lindberg	Kennedy	1993
Commissioner District 3	Joe Bouvette	Hallock	1995
Commissioner District 4	Carol Johnson	Lake Bronson	1993
Commissioner District 5	Randy Swenson	Lancaster	1995
Assessor	Marion Paulson	Lancaster	A
Court Administrator	Paul Clay	Hallock	A
Engineer	David Olsonawski	Hallock	A
Medical Examiner	Roland Larter, M. D.	Hallock	A
Welfare Director	John BeauLac	Hallock	A



Joseph A. Gust
Auditor



Aaron Carew
Treasurer



Pat Stillar
Recorder



William Elliott
Sheriff



David C. Johnson
Attorney

KOOCHICHING COUNTY -- Courthouse: 4th St. & 7th Ave.,
International Falls 56649 -- (218)283-6201

Established December 19, 1906
Congressional District 8
Legislative District 3A, 6A

1980 Population 17,556
Judicial District 9

Land Area 1,989,188.53 acres
Board meets 1st, 3rd T.

Office	Name	Post Office	Term Expires
Auditor	Joseph A. Gust	International Falls	1995
Treasurer	Aaron Carew	International Falls	1995
Recorder	Pat Stillar	International Falls	1995
Sheriff	William Elliott	International Falls	1995
Attorney	David C. Johnson	International Falls	1995
Commissioner District 1	Bruce Biggins	Littlefork	1995
Commissioner District 2	Donald Sandbeck	International Falls	1993
Commissioner District 3	Jack Bergstedt	International Falls	1995
Commissioner District 4	Lillian Rizzo	International Falls	1993
Commissioner District 5	Doris G. Hanson	Northome	1993
Coroner	George Crow	International Falls	1995
Assessor	James Kalstad	International Falls	A
Clerk of Court	Terrance Carew	International Falls	A
Community Services Director	Teresa Vander Eyk	International Falls	A
Engineer	Douglas Grindall	International Falls	A



Stanton L. Bjorgan
Auditor



Marlene Johnson
Treasurer



Doryce Farnen
Recorder



Graylen Carlson
Sheriff



Roger Swenson
Attorney

LAC QUI PARLE COUNTY -- Courthouse: 600 6th. St., Madison 56256 -- (612)598-7444

Established March 6, 1871
Congressional District 2
Legislative District 20A

1980 Population 10,592
Judicial District 8

Land Area 770 sq. miles
Board meets 1st T., 3rd Th.

Office	Name	Post Office	Term Expires
Auditor	Stanton L. Bjorgan	Louisburg	1995
Treasurer	Marlene Johnson	Madison	1995
Recorder	Doryce Farnen	Madison	1995
Sheriff	Graylen Carlson	Madison	1995
Attorney	Roger Swenson	Madison	1995
Commissioner District 1	Arvid Gollnick	Madison	1993
Commissioner District 2	Albert Hoffman	Bellingham	1995
Commissioner District 3	Robert Buer	Madison	1993
Commissioner District 4	Morris Benson	Dawson	1995
Commissioner District 5	J. LeRoy Jans	Montevideo	1993
Coroner	Frank Lasala, M.D.	Madison	1995
Assessor	Robert Holzheimer	Madison	A
Court Administrator	Becky Knutson	Bellingham	A
Engineer	Marlyn Hanson	Madison	A
Veterans Service Officer	Thomas Rademacher	Bellingham	A
Weed Inspector	Thomas Letrud	Louisburg	A



Steven R. McMahon
Auditor/Treasurer



Erica L. Koski
Recorder

LAKE COUNTY -- Courthouse: Third Ave. & Waterfront Dr., Two Harbors 55616 -- (218)834-5581

Established March 1, 1856
Congressional District 8
Legislative District 6A

1980 Population 13,043
Judicial District 6

Land Area 1,367,808.06 acres
Board meets 1st Th.

Office	Name	Post Office	Term Expires
Auditor/Treasurer	Steven R. McMahon	Two Harbors	1995
Recorder	Erica L. Koski	Two Harbors	1995
Sheriff	Harold R. Paulseth	Beaver Bay	1995
Attorney	Bruce L. Anderson	Two Harbors	1995
Commissioner District 1	Lee A. Ramsdell	Silver Bay	1993
Commissioner District 2	Lloyd H. Houle	Silver Bay	1993
Commissioner District 3	William A. Kosiak	Two Harbors	1995
Commissioner District 4	Robert N. Nelson	Two Harbors	1993
Commissioner District 5	Ricky M. Clark	Two Harbors	1995
Assessor	Gerald G. Carlson	Two Harbors	A
Court Administrator	Larry J. Saur	Two Harbors	A
Engineer	Alan D. Goodman	Two Harbors	A
Social Services Director	William T. Green	Silver Bay	A




Ellen J. Larson
Auditor



Mark E. Hall
Treasurer



Nancy A. Bucklin
Recorder



Robert C. Paulseth
Sheriff



John R. Krouss
Attorney

**LAKE OF THE WOODS COUNTY -- Courthouse: 206 8th Ave. S.E.,
Baudette 56623 -- (218)634-2836**

Established November 22, 1922
Congressional District 7
Legislative District 1A

1980 Population 3,764
Judicial District 9

Land Area 1,313 sq. miles
Board meets 2nd & 4th T.

Office	Name	Post Office	Term Expires
Auditor	Ellen J. Larson	Baudette	1995
Treasurer	Mark E. Hall	Baudette	1995
Recorder	Nancy A. Bucklin	Baudette	1995
Sheriff	Robert C. Paulseth	Baudette	1995
Attorney	John R. Krouss	Baudette	1995
Commissioner District 1	Stanley R. Cornelius	Baudette	1995
Commissioner District 2	Hanlon Olson	Baudette	1993
Commissioner District 3	Vernon W. James	Baudette	1995
Commissioner District 4	Jeri Beckel	Baudette	1993
Commissioner District 5	Robert Sutherland	Roosevelt	1993
Assessor	Wayne Bendickson	Baudette	A
Court Administrator	Evelyn Slick	Baudette	A
Engineer	Walter Leu	Baudette	A
Planner	Gary Lockner	Baudette	A
Veterans Service Officer	Elmer Thompson	Williams	A



Terry Overn
Auditor



Joseph M. Boettcher
Treasurer



David A. Sexe
Recorder



Pat W. Smith, Jr.
Sheriff



Don Spartz
Attorney

**LE SUEUR COUNTY -- Courthouse: 88 S. Park Ave., Le Center
56057 -- (612)357-2251**

Established March 5, 1853
Congressional District 1, 2
Legislative District 23B, 25A, 25B, 36B

1980 Population 23,434
Judicial District 1

Land Area 283,692.68 acres
Board meets 1st, 2nd, 3rd, 4th T.

Office	Name	Post Office	Term Expires
Auditor	Terry Overn	LeCenter	1995
Treasurer	Joseph M. Boettcher	LeCenter	1995
Recorder	David A. Sexe	LeCenter	1995
Sheriff	Pat W. Smith, Jr.	LeCenter	1995
Attorney	Don Spartz	LeCenter	1995
Commissioner District 1	Jerome E. Schleis	Montgomery	1993
Commissioner District 2	Clarence Mager	LeCenter	1995
Commissioner District 3	Robert J. Casey	LeSueur	1993
Commissioner District 4	Robert Culhane	Waterville	1995
Commissioner District 5	William Stangler	St. Peter	1995
Assessor	Robert Richter	LeCenter	A
Coroner	John Berg, M.D.	New Prague	A
Court Administrator	Patrick J. O'Meara	LeCenter	A
Engineer	Ronald Sandvik	LeCenter	A
Human Services Director	Barbara Droher	LeCenter	A



D. D. Sagmoe
Auditor




Mark R. Leibfried
Treasurer



Loretta J. Lundberg
Recorder



L. E. "Lee" Koerber
Sheriff



Michael W. Cable
Attorney

**LINCOLN COUNTY -- Courthouse: 419 N. Rebecca, Ivanhoe --
(507)694-1529 Mailing Address: P.O. Box 29, Ivanhoe 56142**

Established March 6, 1873
Congressional District 2
Legislative District 27A, 27B

1980 Population 8,207
Judicial District 5

Land Area 334,365.00 acres
Board meets 1st, 3rd T.

Office	Name	Post Office	Term Expires
Auditor	D. D. Sagmoe	Hendricks	1995
Treasurer	Mark R. Leibfried	Ivanhoe	1995
Recorder	Loretta J. Lundberg	Ivanhoe	1995
Sheriff	L. E. "Lee" Koerber	Tyler	1995
Attorney	Michael W. Cable	Lake Benton	1995
Commissioner District 1	Donald Prosch	Lake Benton	1993
Commissioner District 2	Kenneth H. Toft	Tyler	1995
Commissioner District 3	Luther Eidem	Hendricks	1993
Commissioner District 4	Frank Swedzinski	Porter	1995
Commissioner District 5	Carl Hauschild	Minneota	1993
Assessor	Robert Anderson	Ivanhoe	A
Coroner	Richard Mulder	Ivanhoe	A
Court Administrator	Wendy Rost	Ivanhoe	A
Engineer	Luthard "Luke" Hagen	Ivanhoe	A




Charlotte Sheffield
Auditor



Marilyn Kontz
Treasurer



Jeanine M. Barker
Recorder



Don Stokke
Sheriff

**LYON COUNTY -- Courthouse: 607 W. Main, Marshall 56258 --
(507)537-6728**

Established March 6, 1868
Congressional District 2
Legislative District 27A, 27B

1980 Population 25,207
Judicial District 5

Land Area 708.6 sq. miles
Board meets 1st, 3rd T.

Office	Name	Post Office	Term Expires
Auditor	Charlotte Sheffield	Russell	1995
Treasurer	Marilyn Kontz	Marshall	1995
Recorder	Jeanine M. Barker	Marshall	1995
Sheriff	Don Stokke	Marshall	1995
Attorney	Charles E. MacLean	Marshall	1995
Commissioner District 1	Clarence Buysse	Minneota	1993
Commissioner District 2	Fred O. Worden	Russell	1993
Commissioner District 3	Gaspar Vandelanotte	Cottonwood	1995
Commissioner District 4	Bill Cole	Marshall	1995
Commissioner District 5	Daniel Archbold	Marshall	1993
Assessor	Wayne Budde	Marshall	A
Court Administrator	Van Brostrom	Marshall	A
Engineer	Tom Behm	Marshall	A
Human Services Director	Frank Moorse	Minneota	A



Edward Ide
Auditor



Linda J. Radtke
Treasurer



Carmen Ostlie
Recorder



Duane E. Kopesky
Sheriff

MCLEOD COUNTY -- Courthouse: 830 11th Ave. E., Glencoe 55336- (612)864-5551

Established March 1, 1856
Congressional District 2
Legislative District 21A, 21B, 35A

1980 Population 29,657
Judicial District 1

Land Area 311,488.63 acres
Board meets each T.

Office	Name	Post Office	Term Expires
Auditor	Edward Ide	Glencoe	1995
Treasurer	Linda J. Radtke	Glencoe	1995
Recorder	Carmen Ostlie	Glencoe	1995
Sheriff	Duane E. Kopesky	Glencoe	1995
Attorney	Mike Junge	Hutchinson	1995
Commissioner District 1	Ray Bayerl	Winsted	1993
Commissioner District 2	Alvin T. Huff	Glencoe	1995
Commissioner District 3	Grant Knutson	Hutchinson	1993
Commissioner District 4	Edwin R. Doring	Hutchinson	1995
Commissioner District 5	Beverly J. Wangerin	Hutchinson	1993
Assessor	Anthony O. Victorian	Glencoe	A
County Coordinator	VACANT		A
Court Administrator	Joan Proehl	Glencoe	A
Engineer	Richard B. Kjonaas	Glencoe	A
Human Services Director	Daniel J. Papin	Glencoe	A



Shirley J. Bjerk
Auditor



Dan Cook
Treasurer



Vernon E. Otto
Recorder



Dennis P. Spickard
Sheriff



Gerald S. Paulson
Attorney

MAHNOMEN COUNTY -- Courthouse: 311 N. Main St., Mahnomen 56557 -- (218)935-5669

Established December 27, 1906
Congressional District 7
Legislative District 2B

1980 Population 5,535
Judicial District 9

Land Area 576 sq. miles
Board meets 2nd T., 3rd W

Office	Name	Post Office	Term Expires
Auditor	Shirley J. Bjerk	Mahnomen	1995
Treasurer	Dan Cook	Mahnomen	1995
Recorder	Vernon E. Otto	Mahnomen	1995
Sheriff	Dennis P. Spickard	Mahnomen	1995
Attorney	Gerald S. Paulson	Mahnomen	1995
Commissioner District 1	Lester Norby	Mahnomen	1995
Commissioner District 2	Richard Larson	Mahnomen	1995
Commissioner District 3	David Siedschlag	Lengby	1993
Commissioner District 4	Nathan Anderson	Mahnomen	1995
Commissioner District 5	Charlie Pazdernik	Waubun	1995
Assessor	Leslie Finseth	Mahnomen	A
Court Administrator	Lois Jean Cook	Mahnomen	A
Highway Engineer	Eugene Hansen	Mahnomen	A
Human Services Director	Gordon Hagen	Mahnomen	A
Solid Waste Officer	Mark Diekman	Mahnomen	A
Veterans Service Officer	Cameron Agnew	Mahnomen	A



Roy G. Swanson
Auditor/Treasurer



Marion Halvorson
Recorder



Dennis G. Brekke
Sheriff


MARSHALL COUNTY -- Courthouse: 208 E. Colvin Ave., Warren 56762 -- (218)745-4851

Established February 25, 1879
Congressional District 7
Legislative District 1A, 1B


1980 Population 13,027
Judicial District 9

Land Area 1,675.04 sq. miles
Board meets 1st, 3rd T.


Office	Name	Post Office	Term Expires
Auditor/Treasurer	Roy G. Swanson	Warren	1995
Recorder	Marion Halvorson	Warren	1995
Sheriff	Dennis G. Brekke	Warren	1995
Attorney	Mike Williams	Warren	1995
Commissioner District 1	Calvin Melgard	Warren	1995
Commissioner District 2	Leonard Stoltman	Argyle	1993
Commissioner District 3	Kenneth Price	Stephen	1995
Commissioner District 4	Marcella Gonsorowski	Newfolden	1993
Commissioner District 5	Delray Larson	Gatzke	1995
Assessor	Bob Hanson	Warren	A
Clerk of Court	Sandra Steinhauer	Warren	A
Engineer	Steven Voight	Warren	A
Human Services Director	Jennifer Anderson	Argyle	A



Robert Katzenberger
Auditor



T. L. Thurston
Treasurer



Gerald Jenkinson
Recorder



Gerald F. Nutt
Sheriff



D. Gerald Wilhelm
Attorney

MARTIN COUNTY -- Courthouse: 201 Lake Ave., Fairmont -- (507)238-3211 Mailing address: P.O. Box 955, Fairmont 56031

Established May 23, 1857
Congressional District 2
Legislative District 28B, 29A, 29B

1980 Population 24,687
Judicial District 5

Land Area 450,521.05 acres
Board meets 1st, 3rd T.

Office	Name	Post Office	Term Expires
Auditor	Robert J. Katzenberger	Fairmont	1995
Treasurer	T. L. Thurston	Fairmont	1995
Recorder	Gerald Jenkinson	Fairmont	1995
Sheriff	Gerald F. Nutt	Fairmont	1995
Attorney	D. Gerald Wilhelm	Fairmont	1995
Commissioner District 1	Leighton Hugoson	Granada	1993
Commissioner District 2	Dorothy Grotte	Fairmont	1995
Commissioner District 3	Lou Donnelly	Fairmont	1993
Commissioner District 4	Char Kahler	Fairmont	1995
Commissioner District 5	Herbert Baumhoefer	Trimont	1993
Assessor	James Hallstrom	Fairmont	A
Court Administrator	Robert L. Schmidt	Fairmont	A
Engineer	Robert Witty	Fairmont	A
Human Services Director	Duane Shimpach	Fairmont	A
Medical Examiner	R. L. Zemke, M.D.	Fairmont	A



Darlene Groskreutz
Auditor



Allan Knutson
Treasurer



Elaine Lenhard
Recorder



Mike Hirman
Sheriff



Michael Thompson
Attorney

MEEKER COUNTY -- Courthouse: 325 Sibley Ave. N., Litchfield 55355 -- (612)693-2887

Established February 23, 1856
Congressional District 2
Legislative District 21A, 21B

1980 Population 20,594
Judicial District 8

Land Area 382,891.96 acres
Board meets 1st W., T. after 2nd M.

Office	Name	Post Office	Term Expires
Auditor	Darlene Groskreutz	Litchfield	1995
Treasurer	Allan Knutson	Litchfield	1995
Recorder	Elaine Lenhard	Litchfield	1995
Sheriff	Mike Hirman	Litchfield	1995
Attorney	Michael Thompson	Litchfield	1995
Commissioner District 1	Dale Smolinsky	Litchfield	1995
Commissioner District 2	John Miller	Litchfield	1995
Commissioner District 3	LeRoy Peterson	Dassel	1993
Commissioner District 4	George Rice	Watkins	1993
Commissioner District 5	Ron Kutzke	Grove City	1993
Assessor	Eugene Fitterer	Litchfield	A
Coordinator	Paul Virnig	Litchfield	A
Court Administrator	Linda Jagush	Litchfield	A
Engineer	Gordon Regenscheid	Litchfield	A
Social Services Director	Clark Gustafson	Litchfield	A



Elmer Warolin
Auditor/Treasurer



Sharon Kleingartner
Recorder



Jules Zimmer
Sheriff

MILLE LACS COUNTY -- Courthouse: 635 2nd St. S.E., Milaca 56353 -- (612)983-2561

Established May 23, 1857
Congressional District 8
Legislative District 18A

1980 Population 18,430
Judicial District 7

Land Area 365,472.95 acres
Board meets 1st, 3rd T.

Office	Name	Post Office	Term Expires
Auditor/Treasurer	Elmer Warolin	Milaca	1995
Recorder	Sharon Kleingartner	Princeton	1995
Sheriff	Jules Zimmer	Princeton	1995
Attorney	John Hoffman	Princeton	1995
Commissioner District 1	Richard W. Jackson	Princeton	1993
Commissioner District 2	David A. Tellinghuisen	Foreston	1993
Commissioner District 3	Paul A. Reiman, Jr.	Milaca	1995
Commissioner District 4	Harold F. Willis	Onamia	1995
Commissioner District 5	David Oberfeld	Isle	1993
Coroner	Thomas Bracken, M.D.	Onamia	1995
Assessor	Patricia Stotz	Milaca	A
Court Administrator	Virginia Maurer	Milaca	A
Engineer	Richard Larson	Milaca	A



Russ Nygren
Auditor



Rose Hubner
Treasurer



James R. Anderson
Recorder



Paul Tschida
Sheriff



Conrad Freeberg
Attorney

MORRISON COUNTY – Courthouse: 213 First Ave. S.E., Little Falls 56345-3196 -- (612)632-2941

Established February 25, 1856
Congressional District 7
Legislative District 13B, 16A, 16B, 18A

1980 Population 29,311
Judicial District 7

Land Area 719,593.26 acres
Board meets each T. except 5th

Office	Name	Post Office	Term Expires
Auditor	Russ Nygren	Little Falls	1995
Treasurer	Rose Hubner	Little Falls	1995
Recorder	James R. Anderson	Little Falls	1995
Sheriff	Paul Tschida	Little Falls	1995
Attorney	Conrad Freeberg	Little Falls	1995
Commissioner District 1	Melfred Venske	Randall	1993
Commissioner District 2	Howard Warnberg	Little Falls	1993
Commissioner District 3	Faye Petron	Little Falls	1993
Commissioner District 4	Don Meyer	Pierz	1995
Commissioner District 5	Bill Block	Little Falls	1995
Assessor	Glen Erickson	Little Falls	A
Court Administrator	Linda Sinotte	Little Falls	A
Engineer	Steve Backowski	Little Falls	A
Human Services Director	Kenneth Ebel	Little Falls	A



Sherwood Vereide
Auditor



Eileen Tapager-Dietrich
Treasurer



Charles Enger
Recorder



Wayne Goodnature
Sheriff



Patrick Oman
Attorney

MOWER COUNTY -- Courthouse: 201 1st St. N.E., Austin 55912 -- (507)437-9549

Established February 20, 1855
Congressional District 1
Legislative District 30B, 31B, 32B

1980 Population 40,390
Judicial District 3

Land Area 453,204.88 acres
Board meets 1st T.

Office	Name	Post Office	Term Expires
Auditor	Sherwood W. (Woody) Vereide	Austin	1995
Treasurer	Eileen Tapager-Dietrich	Austin	1995
Recorder	Charles Enger	Austin	1995
Sheriff	Wayne P. Goodnature	Austin	1995
Attorney	Patrick Oman	Austin	1995
Commissioner District 1	Richard P. Cummings	Lansing	1993
Commissioner District 2	Bob Finbraatsen	Adams	1993
Commissioner District 3	Duane H. Hanson	Austin	1995
Commissioner District 4	Donald L. Johnson	Austin	1995
Commissioner District 5	Gary Nemitz	Austin	1995
Assessor	Michael Sutherland	Austin	A
Court Administrator	Phyllis Handergard	Austin	A
Engineer	Raymond Guttormson	Austin	A
Executive Secretary	Craig Oscarson	Austin	A
Human Services Director	James P. Huber	Austin	A
Veteran Services Director	Gretta Kraushaar	Austin	A

MURRAY COUNTY -- Courthouse: 2500 28th St., Slayton 56172 -- (507)836-6148

Established May 23, 1857
Congressional District 2
Legislative District 27B, 28A

1980 Population 11,507
Judicial District 5

Land Area 432,313 acres
Board meets 1st, 3rd T.

Office	Name	Post Office	Term Expires
Auditor	Duane Q. Bondhus	Slayton	1995
Treasurer	Rosemary Loosbrock	Slayton	1995
Recorder	Jim Johnson	Slayton	1995
Sheriff	Ronald E. McKenzie	Slayton	1995
Attorney	Merlyn Anderson	Slayton	1995
Commissioner District 1	Duane R. Kirchner	Westbrook	1993
Commissioner District 2	Lennen Nelson	Balaton	1995
Commissioner District 3	Leon W. Sierk	Lake Wilson	1993
Commissioner District 4	Berneva Johnson	Slayton	1995
Commissioner District 5	Rimer Isder	Fulda	1993
Assessor	Laurel Nelson	Slayton	A
Coroner	L. B. Okerlund, M.D.	Slayton	A
Court Administrator	Steven H. Hoffman	Slayton	A
Engineer	Donald M. Barth	Slayton	A
Human Services Director	Frank Moore	Marshall	A



Robert Bruns
Auditor



Myrna Schoeb
Treasurer



Kathryn Conlon
Recorder



George Witty
Sheriff

NICOLLET COUNTY -- Courthouse: 501 S. Front St., St. Peter -- (507)931-6800 Mailing address: P. O. Box 89, St. Peter 56082

Established March 5, 1853
Congressional District 2
Legislative District 23B, 24A, 24B

1980 Population 26,929
Judicial District 5

Land Area 280,866.22 acres
Board meets 2nd, 4th T.

Office	Name	Post Office	Term Expires
Auditor	Robert Bruns	St. Peter	1995
Treasurer	Myrna Schoeb	St. Peter	1995
Recorder	Kathryn Conlon	St. Peter	1995
Sheriff	George Witty	St. Peter	1995
Attorney	W. M. Gustafson	St. Peter	1995
Commissioner District 1	Dayton Martinson	St. Peter	1993
Commissioner District 2	Clifford (Skip) Wenner	St. Peter	1995
Commissioner District 3	Kenneth J. Albrecht	North Mankato	1993
Commissioner District 4	Warren Rodning	Nicollet	1995
Commissioner District 5	William H. Schimmel	North Mankato	1993
Assessor	Doreen Pehrson	St. Peter	A
Coordinator	Bob Podhradsky	St. Peter	A
Engineer	Michael Wagner	St. Peter	A
Social Services Director	Cliff Nebel	St. Peter	A


**NOBLES COUNTY -- Courthouse: 315 10th St., Worthington --
(507)372-8231 Mailing address: P.O. Box 757, Worthington 56187**

Established May 23, 1857
Congressional District 2
Legislative District 27B, 28A

1980 Population 21,840
Judicial District 5

Land Area 454,877.12 acres
Board meets 1st, 3rd T.

Office	Name	Post Office	Term Expires
Auditor	Ken W. Roberts	Worthington	1995
Treasurer	Stuart McNab	Round Lake	1995
Recorder	Joyce Howard	Worthington	1995
Sheriff	Dale C. Peters	Worthington	1995
Attorney	Kenneth J. Kohler	Worthington	1995
Commissioner District 1	Marvin Baumgard	Brewster	1995
Commissioner District 2	Delbert J. Lutmer	Lismore	1993
Commissioner District 3	Harry Russell	Bigelow	1995
Commissioner District 4	Marvell J. Tripp	Worthington	1995
Commissioner District 5	Claire Gerber	Worthington	1993
Assessor	Byron Swart	Worthington	A
Coroner	John N. Mork, M.D.	Worthington	A
Court Administrator	Timothy Ostby	Worthington	A
Engineer	Steven Schnieder	Worthington	A
Family Service Director	Lee McAllister	Worthington	A



Larry Miller
Sheriff

**NORMAN COUNTY -- Courthouse: 16 E. 3rd Ave., Ada 56510 --
(218)784-2101**

Established February 17, 1881
Congressional District 7
Legislative District 2A, 2B

1980 Population 9,379
Judicial District 9

Land Area 558,689.35 acres
Board meets monthly


Office	Name	Post Office	Term Expires
Auditor/Treasurer	Jack Deitz	Halstad	1995
Recorder	Evelyn Henry	Ada	1995
Sheriff	Larry Miller	Ada	1995
Attorney	Thomas Opheim	Ada	1995
Commissioner District 1	Lloyd Hovelson	Gary	1993
Commissioner District 2	Herb Mauritsen	Shelly	1995
Commissioner District 3	John Storsved	Hendrum	1993
Commissioner District 4	Don Anderson	Ada	1995
Commissioner District 5	Henry Aaby, Jr.	Twin Valley	1993




Bob Ryan
Auditor/Treasurer



Lois Finstuen
Recorder



Steven Borchardt
Sheriff



Raymond Schmitz
Attorney

OLMSTED COUNTY -- Courthouse: 515 2nd St. S.W., Rochester 55902 -- (507)285-8115

Established February 20, 1855
Congressional District 1
Legislative District 26B, 32A, 32B, 33A, 33B

1980 Population 91,971
Judicial District 3

Land Area 660 sq. miles
Board meets each T.

Office	Name	Post Office	Term Expires
Auditor/Treasurer	Bob Ryan	Rochester	1995
Recorder	Lois Finstuen	Rochester	1995
Sheriff	Steven Borchardt	Rochester	1995
Attorney	Raymond F. Schmitz	Rochester	1995
Commissioner District 1	Mike Podulke	Rochester	1993
Commissioner District 2	Carol J. Kamper	Rochester	1995
Commissioner District 3	Howard "Chub" Stewart	Rochester	1993
Commissioner District 4	William Kuisle	Rochester	1995
Commissioner District 5	James Rossman	Rochester	1993
Commissioner District 6	Jean Michaels	Rochester	1995
Commissioner District 7	Paul Stellpflug	Rochester	1993
Coroner	Paul G. Belau, M.D.	Rochester	1995
Community Services Coordinator	Patricia Carlson	Rochester	A



Wayne Stein
Auditor



Steve Andrews
Treasurer



Evelace G. Hanson
Recorder



Gary A. Nelson
Sheriff

OTTER TAIL COUNTY -- Courthouse: 121 W. Junius, Fergus Falls 56537 -- (218)739-2271

Established March 18, 1868
Congressional District 7
Legislative District 9B, 10A, 10B, 12A

1980 Population 51,917
Judicial District 7

Land Area 1,416,320 acres
Board meets every W., except 5th

Office	Name	Post Office	Term Expires
Auditor	Wayne Stein	Fergus Falls	1995
Treasurer	Steve Andrews	Fergus Falls	1995
Recorder	Evelace G. Hanson	Fergus Falls	1995
Sheriff	Gary A. Nelson	Fergus Falls	1995
Attorney	Wally Senyk	Fergus Falls	1995
Commissioner District 1	Sydney G. Nelson	Sebek	1993
Commissioner District 2	Malcolm Lee	Pelican Rapids	1995
Commissioner District 3	Andy Lindquist	Fergus Falls	1993
Commissioner District 4	William Stone	Henning	1995
Commissioner District 5	Mel O. Olson	Fergus Falls	1993
Coroner	Mehdi Orandi, M.D.	Fergus Falls	A
Assessor	Erwin Siems	Fergus Falls	A
Court Administrator	Kenyon Rudd	Fergus Falls	A
Engineer	Richard West	Fergus Falls	A
Human Services Coordinator	Tom Fawcett	Fergus Falls	A



Kenneth Olson
Auditor



Vickie Bjorgaard
Treasurer



Eugene Prestegaaard
Recorder



Robert (Bob) Wold
Sheriff



David Olin
Attorney

PENNINGTON COUNTY -- Courthouse: 101 N. Main, Thief River Falls -- (218)681-4011 Mailing Address: P.O. Box 616, Thief River Falls 56701-0616

Established November 23, 1910
Congressional District 7
Legislative District 1B

1980 Population 15,258
Judicial District 9

Land Area 391,606 acres
Board meets 2nd, 4th T.

Office	Name	Post Office	Term Expires
Auditor	Kenneth Olson	Thief River Falls	1995
Treasurer	Vickie Bjorgaard	Thief River Falls	1995
Recorder	Eugene Prestegaaard	Thief River Falls	1995
Sheriff	Robert (Bob) Wold	Thief River Falls	1995
Attorney	David Olin	Thief River Falls	1995
Commissioner District 1	Donald Jensen	Goodridge	1993
Commissioner District 2	Ken Murphy	Thief River Falls	1995
Commissioner District 3	Albert Koop	Thief River Falls	1993
Commissioner District 4	Bill Penning	Thief River Falls	1995
Commissioner District 5	Oliver "Skip" Swanson	Thief River Falls	1993
Coroner	Richard Heinrichs, M.D.	Thief River Falls	1995
Assessor	Gerard DeHaan	Thief River Falls	A
Court Administrator	Ardith Johnson	Thief River Falls	A
Engineer	Tom Kozojed	Thief River Falls	A
Welfare Director	Phyllis Schmidt	Thief River Falls	A



Lawrence Perreault
Auditor




Ruth A. Blahnik
Treasurer



Frances Southwick
Recorder



Don Faulkner
Sheriff



John K. Carlson
Attorney

PINE COUNTY -- Courthouse: 315 6th St., Pine City 55063 -- (612)629-6781

Established March 1, 1856
Congressional District 8
Legislative District 14B, 19B


1980 Population 19,871
Judicial District 10

Land Area 906,366.61 acres
Board meets 1st, 2nd, 3rd T.

Office	Name	Post Office	Term Expires
Auditor	Lawrence D. Perreault	Pine City	1995
Treasurer	Ruth A. Blahnik	Grasston	1995
Recorder	Frances Southwick	Brook Park	1995
Sheriff	Don Faulkner	Sandstone	1995
Attorney	John K. Carlson	Pine City	1995
Commissioner District 1	Eileen J. Anderson	Pine City	1995
Commissioner District 2	Gordon W. Nelson	Pine City	1993
Commissioner District 3	Donald A. Lindquist	Hinckley	1995
Commissioner District 4	Glenn Danelski	Sturgeon Lake	1993
Commissioner District 5	Everette Koecher	Kerrick	1993
Surveyor	M. B. Rude	Pine City	1995
Human Services Director	Robert G. Walz	Pine City	A



Gordon Baden
Auditor



Steve Weets
Treasurer



Mary Alderson
Recorder



Ronald R. Smidt
Sheriff



James E. O'Neill
Attorney

**PIPESTONE COUNTY -- Courthouse: 410 S. Hiawatha, Pipestone --
(507)825-4494 Mailing address: P.O. Box 455, Pipestone 56164**

Established May 23, 1857
Congressional District 2
Legislative District 27B

1980 Population 11,690
Judicial District 5

Land Area 296,887 acres
Board meets 1st, 2nd, 4th W.

Office	Name	Post Office	Term Expires
Auditor	Gordon Baden	Jasper	1995
Treasurer	Steve Weets	Pipestone	1995
Recorder	Mary Alderson	Pipestone	1995
Sheriff	Ronald R. Smidt	Pipestone	1995
Attorney	James E. O'Neill	Pipestone	1995
Commissioner District 1	LeRoy Stensgaard	Ruthton	1993
Commissioner District 2	Clayton C. Ihlen	Pipestone	1995
Commissioner District 3	Allen Vis	Edgerton	1993
Commissioner District 4	Bob Goodspeed	Pipestone	1995
Commissioner District 5	Darlene M. Johnson	Pipestone	1993
Coroner	Larry Christensen, M.D.	Pipestone	1995
Assessor	Thomas W. Houselog	Pipestone	A
Court Administrator	Steven R. Schulze	Pipestone	A
Engineer	David Halbersma	Pipestone	A
Welfare Director	Dennis Roelfsema	Pipestone	A



Gerald J. Amiot
Auditor



Florence L. Rood
Treasurer



Sheryl Cariveau
Recorder



Douglas Qualley
Sheriff



Wayne Swanson
Attorney

**POLK COUNTY -- Courthouse: 612 N. Broadway, Crookston 56716
-- (218)281-2554**

Established July 20, 1858
Congressional District 7
Legislative District 2A, 2B


1980 Population 34,844
9th District Court

Land Area 1,260,513 acres
Board meets on 1st, 3rd, 4th W.

Office	Name	Post Office	Term Expires
Auditor	Gerald J. Amiot	Crookston	1995
Treasurer	Florence L. Rood	Crookston	1995
Recorder	Sheryl Hanson Cariveau	Crookston	1995
Sheriff	Douglas Qualley	Crookston	1995
Attorney	Wayne H. Swanson	Crookston	1995
Commissioner District 1	Don Bakken	Fertile	1993
Commissioner District 2	Wallace Jorgenson	Crookston	1995
Commissioner District 3	Lyle H. Eisert	Crookston	1993
Commissioner District 4	Rupert L. Syverson	McIntosh	1995
Commissioner District 5	Eugene L. Mattson	East Grand Forks	1993
Assessor	Dale M. Halos	Crookston	A
Community Social Services Director	William Kurpius-Brock	Crookston	A
Court Administrator	James H. O'Neil	Crookston	A
Engineer	Michael P. Rardin	Crookston	A
Medical Examiner	Dr. Rolf C. Hanson	Crookston	A



Mary Pischke
Auditor



David G. Troen
Treasurer



Darby Bowen
Recorder



Gerald Moe
Sheriff



Bruce Obenland
Attorney

POPE COUNTY -- Courthouse: 130 E. Minnesota, Glenwood 56334 -- (612)634-5301

Established February 20, 1862
Congressional District 2
Legislative District 15A

1980 Population 11,657
Judicial District 8

Land Area 718 sq. miles
Board meets 1st W., next to last T.

Office	Name	Post Office	Term Expires
Auditor	Mary Pischke	Glenwood	1995
Treasurer	David G. Troen	Glenwood	1995
Recorder	Darby Jergenson Bowen	Glenwood	1995
Sheriff	Gerald Moe	Glenwood	1995
Attorney	Bruce D. Obenland	Glenwood	1995
Commissioner District 1	Ralph Ranum	Starbuck	1993
Commissioner District 2	Phil McMahon	Glenwood	1995
Commissioner District 3	James B. Olson	Glenwood	1993
Commissioner District 4	Arne Stoen	Starbuck	1995
Commissioner District 5	Granville Walburn	Villard	1993
Assessor	John Verlenich	Glenwood	A
Coroner	Roderick B. Brown, M.D.	Glenwood	A
Court Administrator	Dorothy Moe	Glenwood	A
Engineer	Otho Buxton	Glenwood	A
Human Services Coordinator	Jack Demorett	Glenwood	A



Lou McKenna
Taxation and Records Director



Charles Zacharias
Sheriff



Tom Foley
Attorney

RAMSEY COUNTY -- Courthouse: 15 W. Kellogg Blvd., St. Paul 55102 -- (612)298-4012

Established October 27, 1849
Congressional District 4, 6
Legislative District 51A, 52A, 52B, 53A, 53B, 54A, 54B, 56A, 63A, 63B, 64A, 64B, 65A, 65B, 66A, 66B, 67A, 67B

1980 Population 459,784
Judicial District 2

Land Area 101,190 acres
Board meets each M. except 5th

Office	Name	Post Office	Term Expires
Taxation and Records Director	Lou McKenna	St. Paul	A
Sheriff	Charles Zacharias	St. Paul	1995
Attorney	Tom Foley	St. Paul	1995
Commissioner District 1	Duane W. McCarty	Mounds View	1993
Commissioner District 2	Donald Salverda	Roseville	1995
Commissioner District 3	John T. Finley	St. Paul	1995
Commissioner District 4	Diane Ahrens	St. Paul	1995
Commissioner District 5	Ruby Hunt	St. Paul	1995
Commissioner District 6	Warren Schaber	St. Paul	1993
Commissioner District 7	Hal Norgard	North St. Paul	1993
Human Services Director	Thomas Fashingbauer	Shoreview	A
Medical Examiner	Michael McGee, M.D.	Bloomington	A
Property Ownership Supervisor	Dick Wendt	St. Paul	A
Property Valuations Manager	Brian Ducklow	Spring Valley	A
Records Manager	Tom Osthoff	St. Paul	A
Records Manager	Peggy Rector	Shoreview	A
Revenue Manager	Leonard Olson	Woodbury	A



Dave Kankel
Auditor



Jay Guillemette
Treasurer



Gerald W. Thibert
Recorder



Allan Morken
Sheriff



Daniel Geller
Attorney

RED LAKE COUNTY – Courthouse: 124 Langevin, Red Lake Falls
-- (218)253-2598 Mailing address: P. O. Box 367, Red Lake Falls, 56750

Established December 24, 1896
 Congressional District 7
 Legislative District 1B

1980 Population 5,471
 Judicial District 9

Land Area 432 sq. miles
 Board meets 2nd, 4th M.

Office	Name	Post Office	Term Expires
Auditor	Dave Kankel	Red Lake Falls	1995
Treasurer	Jay Guillemette	Red Lake Falls	1995
Recorder	Gerald W. Thibert	Red Lake Falls	1995
Sheriff	Allan Morken	Red Lake Falls	1995
Attorney	Daniel Geller	Red Lake Falls	1995
Commissioner District 1	Virgil Benoit	Red Lake Falls	1995
Commissioner District 2	Art Seibel	Red Lake Falls	1993
Commissioner District 3	Edward G. Larson	Oklee	1995
Commissioner District 4	Neil Prenevost	Red Lake Falls	1993
Commissioner District 5	Lee Nielson	Erskine	1995
Assessor	Nancy Amberson	Red Lake Falls	A
Coroner	Owen T. Nelson, M.D.	Red Lake Falls	A
Court Administrator	Duane Dargon	Red Lake Falls	A
Engineer	Eugene Uling	Red Lake Falls	A
Environmental Officer	Gregg Gerhartz	Red Lake Falls	A
Human Services Director	Linda Carroll	Red Lake Falls	A



Larry L. Bunting
Auditor/Treasurer



Shirley F. Redmann
Recorder



Jerry Luttman
Sheriff



Robert D. Tiffany
Attorney

REDWOOD COUNTY -- Courthouse: Third & Jefferson, Redwood Falls -- (507)637-3207
Mailing address: P.O. Box 62, Redwood Falls, 56283

Established February 6, 1862
 Congressional District 2
 Legislative District 20B, 23A

1980 Population 19,341
 Judicial District 5

Land Area 874 sq. miles
 Board meets 1st, 2nd, 3rd T.

Office	Name	Post Office	Term Expires
Auditor/Treasurer	Larry L. Bunting	Redwood Falls	1995
Recorder	Shirley F. Redmann	Redwood Falls	1995
Sheriff	Jerry Luttman	Redwood Falls	1995
Attorney	Robert D. Tiffany	Redwood Falls	1995
Commissioner District 1	Bob Zwach	Milroy	1993
Commissioner District 2	Darold Neperman	Lamberton	1995
Commissioner District 3	Richard W. Jacobsen	Morgan	1993
Commissioner District 4	Joan C. Miska	Redwood Falls	1995
Commissioner District 5	Floyd Hansvick	Belview	1993
Assessor	Wallace Schroer	Redwood Falls	A
County Coordinator	Cheryl M. Hanson	Redwood Falls	A
Court Administrator	Jon T. Hagen	Redwood Falls	A
Engineer	Peter Boomgarden	Redwood Falls	A
Human Services Director	Gordon Fritz	Redwood Falls	A



Jim Tersteeg
Auditor



Doug Knutson
Treasurer



Gail Miller
Recorder



Jerry Agre
Sheriff



Thomas Simmons
Attorney

RENNVILLE COUNTY – Courthouse: 500 E. DePue, Olivia 56277 -- (612)523-2071

Established February 20, 1855	1980 Population 20,401	Land Area 621,129 acres
Congressional District 2	Judicial District 8	Board meets each T., 3rd W.
Legislative District 21B, 23B		

Office	Name	Post Office	Term Expires
Auditor	Jim Tersteeg	Olivia	1995
Treasurer	Doug Knutson	Sacred Heart	1995
Recorder	Gail Miller	Olivia	1995
Sheriff	Jerry Agre	Olivia	1995
Attorney	Thomas J. Simmons	Olivia	1995
Commissioner District 1	Lester Fredrickson	Hector	1993
Commissioner District 2	Marcie McLaughlin	Morton	1995
Commissioner District 3	Raymond Knudson	Olivia	1995
Commissioner District 4	Mary Page	Olivia	1995
Commissioner District 5	Gale Dahlager	Sacred Heart	1993
Assessor	Delton Zimmer	Olivia	A
Engineer	Dennis Stoeckman	Olivia	A
Human Services Director	Gerald Brustuen	Olivia	A



Lorraine Nelson
Auditor



Dorothy Gallagher
Treasurer



Ralph E. Brown
Recorder



David Schweisthal
Sheriff



Jeffrey Thompson
Attorney

RICE COUNTY -- Courthouse: 218 N.W. 3rd St., Faribault 55021 -- (507)334-2281

Established March 5, 1853	1980 Population 45,824	Land Area 319,162.57 acres
Congressional District 1	Judicial District 3	Board meets 2nd, 4th T.
Legislative District 25A, 25B		


Office	Name	Post Office	Term Expires
Auditor	Lorraine Nelson	Faribault	1995
Treasurer	Dorothy Gallagher	Faribault	1995
Recorder	Ralph E. Brown	Faribault	1995
Sheriff	David Schweisthal	Faribault	1995
Attorney	Jeffrey D. Thompson	Faribault	1995
Commissioner District 1	Milton Plaisance	Faribault	1993
Commissioner District 2	Molly Woehrlin	Northfield	1995
Commissioner District 3	Ann Bjork Vohs	Faribault	1993
Commissioner District 4	Jerry Pineur	Morristown	1995
Commissioner District 5	Robert J. Tuma	Lonsdale	1993
Assessor	Roger Storey	Faribault	A
Court Administrator	Robert Langer	Faribault	A
Engineer	Charles Schmit	Faribault	A
Welfare Director	Dale Szyszka	Faribault	A



Charles A. Braa
Auditor



Margaret Cook
Treasurer



Jere D. Ohme
Recorder



Ronnal McClure
Sheriff



Donald Klosterbuer
Attorney

ROCK COUNTY -- (507)283-9165

Courthouse: 204 E. Brown, Luverne --
Mailing address: P.O. Box 100, Luverne 56156

Established May 23, 1857
Congressional District 2
Legislative District 27B

1980 Population 10,703
Judicial District 5

Land Area 307,716.11 acres
Board meets 1st T. after 1st M.

Office	Name	Post Office	Term Expires
Auditor	Charles A. Braa	Luverne	1995
Treasurer	Margaret Cook	Luverne	1995
Recorder	Jere D. Ohme	Luverne	1995
Sheriff	Ronnal McClure	Luverne	1995
Attorney	Donald R. Klosterbuer	Luverne	1995
Commissioner District 1	Allan Slieter	Hardwick	1993
Commissioner District 2	James Lewis	Sherman, SD	1995
Commissioner District 3	Ron Boyenga	Ellsworth	1993
Commissioner District 4	W. J. Brakk	Luverne	1995
Commissioner District 5	Jane Wildung	Luverne	1993
Coroner	D. M. Odland, M.D.	Luverne	1995
Assessor	Robert Meester	Luverne	A
Court Administrator	Anna Mae Huiskes	Luverne	A
Engineer	Arnold W. Johnson	Luverne	A
Social Services Director	Charles Olson	Luverne	A



Anne K. Granitz
Auditor



John C. Stone
Treasurer



Bessie Fugleberg
Recorder



Patrick Novacek
Sheriff



Martin Berg
Attorney

ROSEAU COUNTY -- Courthouse: 216 Center St. W., Roseau 56751 -- (218)463-1282

Established December 31, 1894
Congressional District 7
Legislative District 1A


1980 Population 12,574
Judicial District 9

Land Area 1,073,345 acres
Board meets 1st W. after 2nd M.

Office	Name	Post Office	Term Expires
Auditor	Anne K. Granitz	Roseau	1995
Treasurer	John C. Stone	Roseau	1995
Recorder	Bessie M. Fugleberg	Roseau	1995
Sheriff	Patrick A. Novacek	Roseau	1995
Attorney	Martin Berg	Roseau	1995
Commissioner District 1	Doran E. Horner	Warroad	1995
Commissioner District 2	Richard A. Jackson	Roseau	1993
Commissioner District 3	John Gaukerud	Badger	1995
Commissioner District 4	John Spina	Roseau	1993
Commissioner District 5	Glenn C. Darst	Greenbush	1995
Coroner	Daniel W. Schminke, M.D.	Warroad	1995
Assessor	James A. Hanson	Roseau	A
Court Administrator	Betty Larsen	Roseau	A
Engineer	Russell L. Larson	Roseau	A
Environmental Officer	Jeff Pelowski	Roseau	A
Social Services Director	David Anderson	Roseau	A



Russell Petersen
Auditor/Treasurer



Mark Monacelli
Recorder



Gary Waller
Sheriff

ST. LOUIS COUNTY -- Courthouse: 100 N. 5th Ave. W., Duluth 55802 -- (218)726-2000

Established March 1, 1856

Congressional District 8

Legislative District 5A, 5B, 6A, 6B, 7A, 7B, 8A, 8B

1980 Population 222,229

Judicial District 6


Land Area 4,043,532.23 acres

Board meets each T. except 5th

Office	Name	Post Office	Term Expires
Auditor/Treasurer	Russell Petersen	Duluth	1995
Recorder	Mark Monacelli	Duluth	A
Sheriff	Gary Waller	Duluth	1995
Attorney	Alan L. Mitchell	Duluth	1995
Commissioner District 1	Gary L. Doty	Duluth	1993
Commissioner District 2	Marilyn Krueger	Duluth	1995
Commissioner District 3	Bill Kron	Duluth	1993
Commissioner District 4	Herbert Lamppa	Ely	1995
Commissioner District 5	Martin Lepak	Duluth	1993
Commissioner District 6	Liz Prebich	Virginia	1995
Commissioner District 7	Steve Raukar	Hibbing	1993
Assessor	Scott Lindquist	Duluth	A
Engineer	Richard Hansen	Duluth	A
Purchasing Agent	Chester Johnson	Duluth	A
Social Services Director	Robert Zeleznikan	Duluth	A



Thomas L. Hennen
Auditor



Paul Wermerskirchen
Recorder



James Terwedo
Attorney

SCOTT COUNTY -- Courthouse: 428 S. Holmes St., Shakopee 55379 -- (612)445-7750

Established March 5, 1853

Congressional District 1, 3

Legislative District 25A, 36A, 36B

1980 Population 43,784

Judicial District 1

Land Area 225,900.51 acres

Board meets each T.

Office	Name	Post Office	Term Expires
Auditor	Thomas L. Hennen	Shakopee	1995
Treasurer	Thomas E. Muelken	Shakopee	1995
Recorder	Paul W. Wermerskirchen	Shakopee	1995
Sheriff	William J. (Bill) Nevin	Shakopee	1995
Attorney	James Terwedo	Jordan	1995
Commissioner District 1	William Koniarski	Belle Plaine	1995
Commissioner District 2	Dallas Bohnsack	New Prague	1995
Commissioner District 3	Dick Mertz	Shakopee	1993
Commissioner District 4	Dick Underferth	Prior Lake	1995
Commissioner District 5	Ed Mackie	Prior Lake	1993
Surveyor	William Schmokel	Prior Lake	1995
Assessor	Don Martin	Shakopee	A
Coroner	John Plunkett	Hastings	A
Court Administrator	Greg Ess	Shakopee	A
Engineer	Bradley Larson	Apple Valley	A
Human Services Director	Eileen Moran	Plymouth	A



E. Dale Palmer
Auditor




Lois Riecken
Treasurer



Pat Rasmusson
Recorder



Richard Witschen
Sheriff



Tom Hayes
Attorney

SHERBURNE COUNTY -- Government Center: 13880 Hwy. 10, Elk River -- (612)441-1441 Mailing Address: P.O. Box 311, Elk River 55330

Established February 25, 1856
Congressional District 6, 7, 8
Legislative District 17A, 18A, 18B

1980 Population 29,908
Judicial District 10

Land Area 431 sq miles
Board meets 1st, 3rd T., 1st W.

Office	Name	Post Office	Term Expires
Auditor	E. Dale Palmer	Elk River	1995
Treasurer	Lois Riecken	Clear Lake	1995
Recorder	Pat Rasmusson	Elk River	1995
Sheriff	Richard Witschen	St. Cloud	1995
Attorney	Tom Hayes	Elk River	1995
Commissioner District 1	Stephanie Klinzing	Elk River	1993
Commissioner District 2	Lyle R. Smith	Big Lake	1995
Commissioner District 3	Alvin Ayers	St. Cloud	1993
Commissioner District 4	Leslie Schumacher	Clear Lake	1995
Commissioner District 5	Myron Johnson	Zimmerman	1993
Assessor	T.L. Bischoff, Jr.	Elk River	A
Coordinator	David Loch	Elk River	A
Court Administrator	Lorayne Norgren	Elk River	A
Engineer	Russell Matchinsky	Elk River	A
Health Services Director	Vonna Henry	Elk River	A
Medical Examiner	Robert K. Sommers, M.D.	Elk River	A
Social Services Director	Don Strei	Elk River	A
Veterans Services Director	Harold Novotny	Elk River	A



Gene Solmonson
Auditor




Waldo Reckdahl
Treasurer



Eldrene Ebert
Recorder



Roger M. Graham
Sheriff



David E. Schauer
Attorney

SIBLEY COUNTY -- Courthouse: 400 Court Ave., Gaylord -- (612)237-2369 Mailing address: P.O. Box 171, Gaylord 55334

Established March 5, 1853
Congressional District 2
Legislative District 21B, 35A

1980 Population 15,448
Judicial District 1

Land Area 372,901.16 acres
Board meets 2nd, 4th T.

Office	Name	Post Office	Term Expires
Auditor	Gene O. Solmonson	Gaylord	1995
Treasurer	Waldo Reckdahl	Gaylord	1995
Recorder	Eldrene Ebert	Gaylord	1995
Sheriff	Roger M. Graham	Henderson	1995
Attorney	David E. Schauer	Winthrop	1995
Commissioner District 1	John Bach	Henderson	1993
Commissioner District 2	Robert Bade	Arlington	1993
Commissioner District 3	Leo L. Bauer	Gaylord	1995
Commissioner District 4	Donald H. Becke	Winthrop	1995
Commissioner District 5	Don Schwewe	Gibbon	1993
Coroner	John Vener, M.D.	Arlington	1995
Surveyor	LeRoy Grewe	Gaylord	1995
Assessor	Calvin W. Roberts	Gaylord	A
Court Administrator	Cheryl Dummer	Gaylord	A
Engineer	Eugene Isakson	Gaylord	A
Human Services Director	Dan Bergner	Gaylord	A

LOCAL ADMINISTRATION CHAPTER 6



Henry J. Kohorst
Auditor



Thomas W. Winter
Treasurer



Patricia Overman
Recorder



James Kostreba
Sheriff



Roger Van Heel
Attorney

STEARNS COUNTY -- Administration Center: 705 Courthouse Square, St. Cloud 56303 -- (612)656-3900

Established February 20, 1855
Congressional District 7
Legislative District 15A, 16A, 16B, 17A, 17B, 21A

1980 Population 108,161
Judicial District 7

Land Area 864,521 acres
Board meets 1st, 3rd T.

Office	Name	Post Office	Term Expires
Auditor	Henry J. Kohorst	St. Cloud	1995
Treasurer	Thomas W. Winter	St. Cloud	1995
Recorder	Patricia Overman	St. Cloud	1995
Sheriff	James Kostreba	St. Cloud	1995
Attorney	Roger Van Heel	St. Cloud	1995
Commissioner District 1	Robert Gambirino	St. Cloud	1995
Commissioner District 2	Rose Arnold	Avon	1993
Commissioner District 3	Mark Sakry	Waite Park	1993
Commissioner District 4	Leigh Lenzmeier	St. Cloud	1995
Commissioner District 5	Henry Dickhaus	Melrose	1995
Assessor	Francis Weisbrich	St. Cloud	A
Coordinator	George Rindelaub	St. Cloud	A
Court Administrator	Sue Wegman	St. Cloud	A
Engineer	Doug Weiszhaar	St. Cloud	A
Social Services Director	Pat Serrano	St. Cloud	A



Rose Branderhorst
Recorder

STEELE COUNTY -- Courthouse: 111 E. Main, Owatonna -- (507)451-8040 Mailing address: P. O. Box 487, Owatonna 55060

Established February 20, 1855
Congressional District 1
Legislative District 30A, 30B

1980 Population 30,328
Judicial District 3

Land Area 432 sq. miles
Board meets 2nd T., 4th T. eve.


Office	Name	Post Office	Term Expires
Auditor	Laura Ihrke	Owatonna	1995
Treasurer	Steven J. Rohlik	Owatonna	1995
Recorder	Rose P. Branderhorst	Owatonna	1995
Sheriff	William A. Hildebrandt	Owatonna	1995
Attorney	Douglas L. Ruth	Owatonna	1995
Commissioner District 1	Lester Oeltjenbruns	Owatonna	1993
Commissioner District 2	L. Dean Christianson	Blooming Prairie	1995
Commissioner District 3	L. R. "Dusty" Rhoades	Medford	1993
Commissioner District 4	Howard H. Heckes	Owatonna	1995
Commissioner District 5	Tom Shea	Owatonna	1993
Coroner	Philip Wichmann, M.D.	Owatonna	1995
Assessor	Glen D. Purdie	Owatonna	A
Clerk of Court	Gordon C. Meiners	Owatonna	A
Coordinator	David K. Severson	Owatonna	A
Engineer	Lee Amundson	Owatonna	A
Human Services Director	Stanley A. Groff	Owatonna	A



Dick Bluth
Auditor/Treasurer



Virginia Mahoney
Recorder



Larry Sayre
Sheriff



Charles C. Glasrud
Attorney

STEVENS COUNTY -- Courthouse: 5th & Colorado, Morris --
(612)589-4660 Mailing address: P.O. Box 530, Morris 56267

Established February 20, 1862
Congressional District 2
Legislative District 11A, 11B

1980 Population 11,322
Judicial District 8

Land Area 355,355.99 acres
Board meets 1st M, 3rd Th.

Office	Name	Post Office	Term Expires
Auditor/Treasurer	Dick Bluth	Morris	1995
Recorder	Virginia Mahoney	Morris	1995
Sheriff	Larry Sayre	Morris	1995
Attorney	Charles C. Glasrud	Morris	1995
Commissioner District 1	Steven Sherstad	Morris	1993
Commissioner District 2	Herb Kloos	Donnelly	1995
Commissioner District 3	Wallace Staples	Morris	1993
Commissioner District 4	Jerry Loher	Morris	1993
Commissioner District 5	Robert Stevenson	Morris	1995
Assessor	Judy Thorstad	Morris	A
Coordinator	Jim Thoreen	Morris	A
Court Administrator	Jerry Schmidt	Morris	A
Engineer	Merle Earley	Morris	A
Welfare Director	George French	Morris	A



Byron L. Giese
Auditor



Ronald A. Vadnais
Treasurer



Bonnie Mikkelsen
Recorder



Ken Hanson
Sheriff



David Mennis
Attorney

SWIFT COUNTY -- Courthouse: 301 14th St. N., Benson 56215 --
(612)843-4069

Established February 18, 1870
Congressional District 2
Legislative District 11A, 20A

1980 Population 12,920
Judicial District 8

Land Area 475,592.66 acres
Board meets 1st, 3rd T.

Office	Name	Post Office	Term Expires
Auditor	Byron L. Giese	Benson	1995
Treasurer	Ronald A. Vadnais	Benson	1995
Recorder	Bonnie Mikkelsen	Benson	1995
Sheriff	Ken Hanson	Benson	1995
Attorney	David Mennis	Benson	1995
Commissioner District 1	Lawrence Stock	Appleton	1993
Commissioner District 2	Max McLaughlin	Benson	1995
Commissioner District 3	John Halpin	Benson	1993
Commissioner District 4	George Clemens	Holloway	1995
Commissioner District 5	Orville Rudningen	Sunburg	1993
Assessor	Richard Laurvick	Benson	A
Coroner	Roger Bauer, M.D.	Benson	A
Engineer	David Robley	Benson	A
Welfare Director	Ronald Laycock	Benson	A

LOCAL ADMINISTRATION CHAPTER 6



Joyce L. Rosenow
Auditor



Kathryn Gresser
Treasurer



Cheryl Perish
Recorder



David J. Asmus
Sheriff



Gaylord Saetre, Jr.
Attorney

TODD COUNTY -- Courthouse: 215 1st Ave. S., Long Prairie 56347 -- (612)732-4469

Established February 20, 1855
Congressional District 7
Legislative District 12A, 12B

1980 Population 24,991
Judicial District 7

Land Area 604,286.68 acres
Board meets 1st, 3rd, 5th T. &
M. following the 1st T.

Office	Name	Post Office	Term Expires
Auditor	Joyce L. Rosenow	Long Prairie	1995
Treasurer	Kathryn Gresser	Long Prairie	1995
Recorder	Cheryl Perish	Browerville	1995
Sheriff	David J. Asmus	Browerville	1995
Attorney	Gaylord A. Saetre, Jr.	Long Prairie	1995
Commissioner District 1	Stan Sumey	Browerville	1993
Commissioner District 2	Myrton Wegener	Bertha	1995
Commissioner District 3	Kenneth Otremba	Long Prairie	1993
Commissioner District 4	George Jagush	Browerville	1995
Commissioner District 5	Merwin Crider	Long Prairie	1993
Assessor	Charles J. Pelzer	Swanville	A
Coroner	Paul Van Gorp, M.D.	Long Prairie	A
Court Administrator	Margaret Minke	Long Prairie	A
Engineer	Duane Lorusung	Long Prairie	A
Human Services Director	Frank Sandelin	Long Prairie	A

TRAVERSE COUNTY -- Courthouse: 702 2nd Ave. N., Wheaton -- (612)563-4242 Mailing address: P. O. Box 428, Wheaton 56296

Established February 20, 1862
Congressional District 2
Legislative District 11A

1980 Population 5,542
Judicial District 8

Land Area 363,462.95 acres
Board meets 1st T.

Office	Name	Post Office	Term Expires
Auditor	John A. Muellenbach	Wheaton	1995
Treasurer	Allen Weick	Wheaton	1995
Recorder	Edna Mae Niss	Wheaton	1995
Sheriff	Donald Montonye	Dumont	1995
Attorney	Richard S. Roberts	Wheaton	1995
Commissioner District 1	Gerald Geurts	Browns Valley	1995
Commissioner District 2	James Conroy	Dumont	1993
Commissioner District 3	Gordon Lewis	Wheaton	1995
Commissioner District 4	Milton Larson	Wheaton	1993
Commissioner District 5	Steve Raguse	Wheaton	1995
Assessor	Helen Smith-Calvin	Wheaton	A
Court Administrator	Roger Strand	Dumont	A
Human Services Adm.	Christeen Borsheim	Wheaton	A



Joel T. Beckman
Auditor



Martin R. Beyer
Treasurer



Geraldine Tibor
Recorder



Robert Loechler
Sheriff



Jim Nordstrom
Attorney

**WABASHA COUNTY -- Courthouse: 625 Jefferson Ave., Wabasha
55981 -- (612)565-2648**

Established October 27, 1849
Congressional District 1
Legislative District 26B

1980 Population 19,335
Judicial District 3

Land Area 344,324.22 acres
Board meets 1st, 3rd T

Office	Name	Post Office	Term Expires
Auditor	Joel T. Beckman	Lake City	1995
Treasurer	Martin R. Beyer	Plainview	1995
Recorder	Geraldine Tibor	Wabasha	1995
Sheriff	Robert Loechler	Wabasha	1995
Attorney	Jim Nordstrom	Wabasha	1995
Commissioner District 1	John Schouweiler	Kellogg	1993
Commissioner District 2	James Poncelet	Mazeppa	1995
Commissioner District 3	Don Grobe	Millville	1993
Commissioner District 4	Harold Hoffman	Wabasha	1995
Commissioner District 5	Mary Lou Beckman	Lake City	1995
Assessor	James Everett	Wabasha	A
Coroner	Frank A. Thorngren, M.D.	Lake City	A
Court Administrator	David E. Meyer	Wabasha	A
Engineer	Craig Falkum	Wabasha	A
Social Services Director	Terry Smith	Lake City	A



Robert Fort
Auditor



Robert Lindberg
Treasurer



Judy Aagard
Recorder



H. Michael Carr
Sheriff



B. Joe Majors
Attorney

**WADENA COUNTY -- Courthouse: 415 Jefferson St. S., Wadena
56482 -- (218)631-2425**

Established June 11, 1858
Congressional District 7
Legislative District 12A, 12B

1980 Population 14,192
Judicial District 7

Land Area 543 sq. miles
Board meets 1st, T., sets 2nd meeting

Office	Name	Post Office	Term Expires
Auditor	Robert Fort	Wadena	1995
Treasurer	Robert Lindberg	Wadena	1995
Recorder	Judy Aagard	Wadena	1995
Sheriff	H. Michael Carr	Wadena	1995
Attorney	B. Joe Majors	Wadena	1995
Commissioner District 1	Ralph Lorentz	Wadena	1995
Commissioner District 2	Dale Paulsen	Verndale	1993
Commissioner District 3	Lyle Freer	Wadena	1995
Commissioner District 4	Clarence Kreklau	Sebekka	1993
Commissioner District 5	Russell Kangas	Menahga	1995
Assessor	Harvey Chermack	Alexandria	A
Coroner	Tim Schmitt, M.D.	Wadena	A
Court Administrator	Beverly Paavola	New York Mills	A
Engineer	F. Gene Mattern	Wadena	A
Social Service Director	Paul Sailer	Wadena	A

CHAPTER 6 LOCAL ADMINISTRATION



Joan Manthe
Auditor



Rod Joyce
Treasurer



Andrea Olsen
Recorder



Edward Kubat
Sheriff

WASECA COUNTY -- Courthouse: 307 N. State St., Waseca 56093 -- (507)835-0610

Established February 27, 1857
Congressional District 1
Legislative District 24B, 25B, 29B, 30B

1980 Population 18,448
Judicial District 3

Land Area 268,158.84 acres
Board meets 1st, 3rd, T.

Office	Name	Post Office	Term Expires
Auditor	Joan Manthe	Waseca	1995
Treasurer	Rod Joyce	Waseca	1995
Recorder	Andrea Olsen	Waseca	1995
Sheriff	Edward Kubat	Waseca	1995
Attorney	Larry Collins	Waseca	1995
Commissioner District 1	Robert L. Peterson	New Richland	1993
Commissioner District 2	Ralph Keyes	Waseca	1995
Commissioner District 3	Calvin "Cal" Condon	Waseca	1995
Commissioner District 4	Alvin Grams	Janesville	1995
Commissioner District 5	George V. Doyle	Waldorf	1993
Coroner	S. T. Normann, M.D.	Waseca	1995
Assessor	Jerry Lehman	Waseca	A
Court Administrator	Douglas Prescher	Waseca	A
Engineer	Robert McPartlin	Waseca	A
Human Services Director	Russell Lee	Waseca	A



R. H. Stafford
Auditor/Treasurer



John A. Franzen
Recorder



James R. Trudeau
Sheriff



Richard M. Arney
Attorney

WASHINGTON COUNTY -- Government Center: 14900 - 61st St. N., Stillwater -- (612)439-3220 Mailing address: P. O. Box 6, Stillwater 55082-0006

Established October 27, 1849
Congressional District 4, 6
Legislative District 37B, 53B, 55A, 55B, 56A, 56B

Land Area 254,868.86 acres
Board meets each T. except 5th


Office	Name	Post Office	Term Expires
Auditor/Treasurer	R. H. Stafford	Woodbury	1995
Recorder	John A. Franzen	Stillwater	1995
Sheriff	James R. Trudeau	Forest Lake	1995
Attorney	Richard M. Arney	Stillwater	1995
Commissioner District 1	Dennis C. Hegberg	Forest Lake	1993
Commissioner District 2	Mary M. Hauser	Mahtomedi	1995
Commissioner District 3	Sally Evert	Stillwater	1993
Commissioner District 4	Phillip R. McMullen	Cottage Grove	1995
Commissioner District 5	Donald G. Scheel	Afton	1993
Administrator	Charles J. Swanson	Stillwater	A
Assessor	Scott Renne	Minneapolis	A
Community Social Services Director	Jim Schug	Stillwater	A
Court Administrator	Marie Sunlitis	Minnetonka	A
Engineer	Don Wisniewski	Stillwater	A
Surveyor	Larry S. Nybeck	Oakdale	A



Donald Kuhlman
Auditor




Carol F. Johnson
Treasurer



James Paulson
Recorder



Jack Keech
Sheriff



Daniel Birkholz
Attorney

WATONWAN COUNTY -- Courthouse: 2nd Ave. S. & 7th St. S., St. James 56081 -- (507)375-3341

Established February 25, 1860
Congressional District 2
Legislative District 28B, 29A

1980 Population 12,361
Judicial District 5

Land Area 282,240 acres
Board meets 1st, 3rd T.

Office	Name	Post Office	Term Expires
Auditor	Donald Kuhlman	St. James	1995
Treasurer	Carol F. Johnson	St. James	1995
Recorder	James Paulson	St. James	1995
Sheriff	Jack Keech	Lewisville	1995
Attorney	Daniel Birkholz	St. James	1995
Commissioner District 1	Gerald Gideon	Madelia	1993
Commissioner District 2	Noren Durheim	Madelia	1995
Commissioner District 3	Lester Reckow	St. James	1995
Commissioner District 4	Paul Sawatzky	St. James	1995
Commissioner District 5	Milo Holland	Butterfield	1993
Assessor	Noreen Schafer	St. James	A
Court Administrator	Marjorie Johnson	St. James	A
Engineer	Gerald Engstrom	St. James	A
Human Services Director	Daniel Boerner	St. James	A




Carolyn Ellingson
Auditor



Francis W. Ziegler
Treasurer



Neoma A. Laken
Recorder



Thomas Matejka
Sheriff



Timothy E. J. Fox
Attorney

WILKIN COUNTY -- Courthouse: 5th St. & Highway 75 S., Breckenridge 56520 -- (218)643-4981

Established March 6, 1868
Congressional District 7
Legislative District 9B

1980 Population 8,454
Judicial District 8

Land Area 472,001 acres
Board meets 2nd, 3rd Th.

Office	Name	Post Office	Term Expires
Auditor	Carolyn Ellingson	Breckenridge	1995
Treasurer	Francis W. Ziegler	Breckenridge	1995
Recorder	Neoma A. Laken	Breckenridge	1995
Sheriff	Thomas Matejka	Breckenridge	1995
Attorney	Timothy E. J. Fox	Breckenridge	1995
Commissioner District 1	Gil Voss	Campbell	1995
Commissioner District 2	Robert F. Friederichs	Foxhome	1993
Commissioner District 3	James Braton, Sr.	Barnesville	1995
Commissioner District 4	Robert Perry	Breckenridge	1993
Commissioner District 5	Kal Michels	Breckenridge	1995
Assessor	Mervin Gunderson	Breckenridge	A
Court Administrator	Diane Caspers	Breckenridge	A
Engineer	Thomas G. Richels	Breckenridge	A
Environmental Officer	Dave Givers	Breckenridge	A
Human Service Director	Dave Saylor	Breckenridge	A
Medical Examiner	Vartan Malkasian, M.D.	Breckenridge	A

CHAPTER 6 LOCAL ADMINISTRATION



Cherie MacLennan
Auditor



Audrey Sieracki
Treasurer



Vernon L. Spitzer
Sheriff



Julius E. Gernes
Attorney


WINONA COUNTY -- Courthouse: 171 W. 3rd St., Winona 55987 -- (507)457-6320

Established February 23, 1854
Congressional District 1
Legislative District 26B, 32A, 34A, 34B

1980 Population 46,256
Judicial District 3

Land Area 406,320.49 acres
Board meets each T. except 5th

Office	Name	Post Office	Term Expires
Auditor	Cherie MacLennan	Winona	1995
Treasurer	Audrey Sieracki	Winona	1995
Recorder	Robert Bambenek	Winona	1995
Sheriff	Vernon L. Spitzer	Winona	1995
Attorney	Julius E. Gernes	Winona	1995
Commissioner District 1	M. J. "Mac" McCauley	Winona	1993
Commissioner District 2	Donald O. Peterson	Winona	1995
Commissioner District 3	John Brand	Lewiston	1993
Commissioner District 4	Stephen J. DeLano	Winona	1995
Commissioner District 5	Lester Ladewig	Winona	1995
Assessor	Loren H. Benz	Winona	A
County Coordinator	Patricia Blaisdell	Winona	A
Court Administrator	Sally A. Cumiskey	Winona	A
Engineer	Richard Arnebeck	Winona	A
Medical Examiner	Donald J. Morris, M.D.	Winona	A
Social Services Director	Wm. Craig Brooks	Winona	A



Darla M. Groshens
Auditor



Marcia Lantto
Recorder



Don Hozempa
Sheriff



Wyman A. Nelson
Attorney

WRIGHT COUNTY -- Courthouse: 10 N.W. 2nd St., Buffalo 55313 -- (612)682-3900

Established February 20, 1855
Congressional District 2, 6
Legislative District 16B, 22A, 22B, 48A, 49A

1980 Population 58,962
Judicial District 10

Land Area 424,387.90 acres
Board meets each T.

Office	Name	Post Office	Term Expires
Auditor/Treasurer	Darla M. Groshens	Buffalo	1995
Recorder	Marcia Lantto	Buffalo	1995
Sheriff	Don Hozempa	Buffalo	1995
Attorney	Wyman A. Nelson	Buffalo	1995
Commissioner District 1	Wes Wittkowski	Clearwater	1993
Commissioner District 2	Pat Sawatzke	Monticello	1995
Commissioner District 3	Michelle Bogenrief	Watertown	1993
Commissioner District 4	Arlyn Nelson	Buffalo	1995
Commissioner District 5	O. J. "Ozzie" Arlien	Howard Lake	1995
Assessor	Douglas Gruber	Buffalo	A
Coroner	R. D. Brown M.D.	Buffalo	A
Court Administrator	LaVonn Nordeen	Buffalo	A
Engineer	Wayne Fingalson	Buffalo	A
Human Services Director	Don Mleziva	Buffalo	A
Surveyor	Jerry Uhde	Buffalo	A



Carolyn Sherlin
Auditor



Sharon Schuler
Treasurer



Richard T. Rollins
Sheriff



Thomas G. Kramer
Attorney

**YELLOW MEDICINE COUNTY -- Courthouse: 415 Ninth Ave.,
Granite Falls 56241 -- (612)564-3132**

Established March 6, 1891
Congressional District 2
Legislative District 20A, 20B

1980 Population 13,653
Judicial District 8

Land Area 481,686.69 acres
Board meets 2nd M, 4th Th.

Office	Name	Post Office	Term Expires
Auditor	Carolyn Sherlin	Canby	1995
Treasurer	Sharon Schuler	Granite Falls	1995
Recorder	Norman J. Opdahl	Granite Falls	1995
Sheriff	Richard T. Rollins	Granite Falls	1995
Attorney	Thomas G. Kramer	Granite Falls	1995
Commissioner District 1	Eugene House	Wood Lake	1993
Commissioner District 2	Wallace A. Thom	Granite Falls	1995
Commissioner District 3	Stanley G. Berg	Clarksfield	1993
Commissioner District 4	Charles Simonson	Canby	1995
Commissioner District 5	Lois Anderson	Canby	1993
Assessor	Janice Hovland	Hazel Run	A
Coroner	Kenneth R. Carter, M.D.	Granite Falls	A
Court Administrator	Sherilyn Hubert	Granite Falls	A
Engineer	Barry Anderson	Granite Falls	A

COUNTY ATTORNEYS COUNCIL

40 Milton St. N., Suite 200, St. Paul 55104, (612) 227-7493.

Law provides: that the council consists of the county attorney from each of the eighty-seven counties and the attorney general. The council is governed by a board composed of the attorney general and five county attorneys elected by the council for one year terms. The council is responsible for maintaining and improving the quality of legal services provided by the county attorney in enforcing the state criminal code and other laws of the state (Minnesota Statutes, Chapter 388.19, 388.20).

Director: Gina Washburn.

CITIES IN MINNESOTA

Law provides: that cities are governed by home rule charters or by the city code; of the 855 cities in Minnesota, 108 are home rule charter cities and 747 are statutory cities (Minnesota Statute, Chapters 410, 412).

Form of government: Home rule cities may establish any form of government they choose in their charters. Thirty have the council-manager plan, one has a commission form, four have a strong mayor plan, and the rest have the mayor-council plan. Statutory cities may choose a form of government from three alternatives: the mayor-council plan with either an elected clerk (standard plan), an appointed clerk (plan A), or the council-manager plan (plan B). There are seventeen plan B statutory cities; the rest are plan A or standard plan.

Functions: Police and fire protection, street maintenance, sewer and water, parks and recreation are traditional city services. Cities may choose to provide utilities, sell liquor, operate a hospital, maintain an airport, and provide ambulance service, among other options.

Additional information about Minnesota cities is available from the League of Minnesota Cities, 183 University Ave. E., St. Paul 55101, (612) 227-5600.

Place: * - statutory city
- home rule charter city
+ - post office

COUNTY SEAT shown in CAPITAL LETTERS

Zip Code: - multiple, check with local post office

Population: 1980 census

Government: SM - strong mayor-council plan

CM - city manager plan

COM - commission plan

MC - weak mayor-council plan

A - plan A

B - council-manager plan

S - standard plan

Date: statutory cities - year incorporated

home rule cities - year charter adopted

Election Date: year - odd (O), even (E) or both (B)

month - number of month (1-12)

Place	ZIP Code	County	Pop.	Govt.	Date	Cong. Dist.	Leg. Dist.	Elec. Date
#Ada	56510	Norman	1,708	MC	1908	7	2A	O-11
*Adams	55909	Mower	756	A	1868	1	32B	E-11
*Adrian	56110	Nobles	1,141	A	1881	2	27B	E-11
*Afton	55001	Washington	2,645	A	1971	6	56A, 56B	E-11
*AITKIN	56431	Aitkin	1,698	A	1889	8	14A	E-11
*Akeley	56433	Hubbard	393	S	1916	7	4B	E-11
*Albany	56307	Stearns	1,548	A	1958	7	16B	E-11
*Alberta	56207	Stevens	136	S	1912	2	11A	E-11
#ALBERT LEA	56007	Freeborn	18310	CM	1902	1	31A	E-11
*Albertville	55301	Wright	1251	A	1902	6	22A	E-11
*Alden	56009	Freeborn	623	A	1879	1	31A	E-11
*Aldrich	56434	Wadena	70	S	1938	7	12A	E-11
#ALEXANDRIA	56308	Douglas	7,838	MC	1909	2	11B	B-11
*Altura	55910	Winona	349	A	1906	1	34A	B-11
*Alvarado	56710	Marshall	356	A	1907	7	1B	E-11
*Amboy	56010	Blue Earth	517	A	1887	1	29B	E-11
*Andover	55303	Anoka	15,216	A	1974	6	50A	E-11
*Annandale	55302	Wright	2,054	B	1962	2	22A	E-11
#ANOKA	55303	Anoka	17,192	B	1889	6	49A	E-11
*Appleton	56308	Swift	1,552	A	1881	2	11A	E-11
*Apple Valley	55124	Dakota	34,598	A	1968	3	37A	E-11
*Arco	56113	Lincoln	104	A	1903	2	27A	E-11
*Arden Hills	55112	Ramsey	9,199	A	1951	4	53A	E-11
*Argyle	56713	Marshall	636	A	1883	7	1B	E-11
#Arlington	55307	Sibley	1,886	MC	1948	2	35A	B-11

Place	ZIP Code	County	Pop.	Govt.	Date	Cong. Dist.	Leg. Dist.	Elec. Date
*Alpha	56111	Jackson	105	A	1967	2	28B	B-11
*Ashby	56309	Grant	469	A	1883	2	11B	E-11
*Askov	55704	Pine	343	A	1918	8	14B	E-11
*Atwater	56209	Kandiyohi	1,053	A	1876	2	21B	O-11
*Audubon	56511	Becker	411	S	1969	7	9B	E-11
*Aurora	55705	St. Louis	1,965	A	1903	8	6B	O-11
*AUSTIN	55912	Mower	21,907	MC	1903	1	31B	E-11
*Avoca	56114	Murray	150	A	1881	2	28A	E-11
*Avon	56310	Stearns	970	A	1900	7	16A	E-11
*Babbitt	55706	St. Louis	1,562	A	1956	8	6B	E-11
*Backus	56435	Cass	240	A	1902	8	4B	E-11
*Badger	56714	Roseau	381	A	1968	7	1A	E-11
*BAGLEY	56621	Clearwater	1,388	A	1899	7	2B	E-11
*Balaton	56115	Lyon	737	A	1892	2	27B	E-11
#Barnesville	56514	Clay	2,066	MC	1984	7	9B	O-11
*Barnum	55707	Carlton	482	A	1967	8	14A	E-11
*Barrett	56311	Grant	350	A	1889	2	11B	E-11
*Barry	56210	Big Stone	40	S	1904	2	11A	E-11
*Battle Lake	56515	Otter Tail	698	A	1891	7	10B	E-11
*BAUDETTE	56623	Lake of the Woods	1,146	A	1907	7	1A	E-11
*Baxter	56425	Crow Wing	3,695	A	1939	8	13B	E-11
*Bayport	55003	Washington	3,200	A	1957	6	55B	E-11
*Beardsley	56211	Big Stone	297	A	1891	2	11A	O-11
*Beaver Bay	55601	Lake	147	A	1953	8	6A	E-11
*Beaver Creek	56116	Rock	249	A	1884	2	27B	E-11
*Becker	55308	Sherburne	902	A	1904	6	18B	E-11
*Bejou	56516	Mahnomen	110	A	1921	7	2B	E-11
*Belgrade	56312	Stearns	700	A	1888	7	15A	E-11
*Bellechester	55027	Goodhue-Wabasha	110	A	1955	1	26B	E-11
*Belle Plaine	56011	Scott	3,149	A	1868	1	36B	E-11
*Bellingham	56212	Lac qui Parle	247	S	1890	2	20A	E-11
*Beltrami	56517	Polk	137	S	1901	7	2A	E-11
*Belview	56214	Redwood	383	A	1949	2	20B	E-11
*#BEMIDJI	56601	Beltrami	11,245	CM	1905	7	4A	E-11
*Bena	56626	Cass	147	A	1906	8	4B	E-11
*#BENSON	56215	Swift	3,235	CM	1908	2	11A	O-11
*Bertha	56437	Todd	507	A	1897	7	12B	E-11
*Bethel	55005	Anoka	394	A	1902	6	19A	E-11
*Bigelow	56117	Nobles	232	A	1900	2	28A	E-11
*Big Falls	56627	Koochiching	341	A	1904	8	3A	E-11
*Bigfork	56628	Itasca	384	A	1907	8	3A	E-11
*Big Lake	55309	Sherburne	3,113	A	1898	6	18B	E-11
*Bingham Lake	56118	Cottonwood	155	A	1900	2	28B	E-11
*Birchwood	55110	Washington	1,042	A	1921	6	55A	E-11
*Bird Island	55310	Renville	1,324	A	1881	2	21B	E-11
*Biscay	55336	McLeod	113	A	1947	2	35A	E-11
*#Biwabik	55708	St. Louis	1,097	MC	1984	8	5A	O-11
*Blackduck	56630	Beltrami	718	A	1901	7	4A	E-11
*#Blaine	55434	Anoka-Ramsey	38,975	CM	1964	4, 6	50B, 51A, 52A	B-11
*#Blomkest	56216	Kandiyohi	183	A	1952	2	21B	E-11
*#Blooming Prairie	55917	Steele	2,043	A	1951	1	30B	E-11
#Bloomington-	55431	Hennepin	86,335	B	1960	3, 5	40B, 41A, 41B	O-11
*#BLUE EARTH	56013	Faribault	3,745	MC	1857	2	29B	O-04
*Bluffton	56518	Otter Tail	187	S	1903	7	12A	E-11
*Bock	56313	Mille Lacs	115	A	1923	8	18A	E-11
*Borup	56519	Norman	119	S	1951	7	2A	E-11
*Bovey	55709	Itasca	662	A	1904	8	3B	E-11
*Bowlus	56314	Morrison	260	S	1908	7	16A	E-11
*Boyd	56218	Lac qui Parle	251	A	1893	2	20A	E-11
*Boy River	56632	Cass	43	S	1922	8	4B	O-11
*#Braham	55006	Isanti-Kanabec	1,139	A	1901	8	19A	E-11
*#BRAINERD	56401	Crow Wing	12,353	MC	1908	8	13A	E-11
*Branch	55056	Chisago	2,400	A	1961	8	19B	E-11
*Brandon	56315	Douglas	441	A	1881	2	11B	E-11
*#BRECKENRIDGE	56520	Wilkin	3,708	MC	1907	7	9B	O-11
*Breezy Point	56472	Crow Wing	432	A	1939	8	13A	E-11
*Brewster	56119	Nobles	532	A	1954	2	28A	E-11
*Bricelyn	56014	Faribault	426	A	1953	2	29B	E-11
*#Brooklyn Center	55430	Hennepin	28,887	CM	1966	5	47A, 47B	E-11
*#Brooklyn Park	55443	Hennepin	56,381	CM	1969	6	47A, 48B	E-11
*#Brook Park	55007	Pine	125	A	1919	8	14B	E-11
*Brooks	56715	Red Lake	158	A	1955	7	1B	E-11
*Brookston	55711	St. Louis	107	S	1907	8	6B	B-11
*Brooten	56316	Stearns-Pope	589	A	1892	2, 7	15A	E-11
*#Browerville	56438	Todd	782	MC	1954	7	12B	E-11
*#Brownsdale	55918	Mower	695	A	1876	1	30B	E-11
*#Browns Valley	56219	Traverse	804	A	1881	2	11A	E-11

CHAPTER 6 LOCAL ADMINISTRATION

Place	ZIP Code	County	Pop.	Govt.	Date	Cong. Dist.	Leg. Dist.	Elec. Date
*Brownsville	55919	Houston	415	A	1868	1	34A	E-11
*Brownton	55312	McLeod	781	A	1886	2	35A	E-11
*Bruno	55712	Pine	89	S	1903	8	14B	E-11
*Buckman	56317	Morrison	201	S	1903	7	16A	E-11
*BUFFALO	55313	Wright	6,856	A	1887	6	22A	E-11
*Buffalo Lake	55314	Renville	734	A	1891	2	21B	E-11
*Buhl	55713	St. Louis	915	S	1901	8	5A	E-11
*Burnsville	55337	Dakota	51,288	B	1964	3	38A, 38B	E-11
*Burtrum	56318	Todd	172	A	1894	7	12B	B-11
*Butterfield	56120	Watonwan	509	A	1958	2	28B	E-11
*Byron	55920	Olmsted	2,441	A	1873	1	32A	E-11
*CALEDONIA	55921	Houston	2,846	A	1870	1	34A	E-11
*Callaway	56521	Becker	212	A	1907	7	10A	E-11
*Calumet	55716	Itasca	382	S	1909	8	3B	O-11
*CAMBRIDGE	55008	Isanti	5,094	S	1876	8	19A	O-11
*Campbell	56522	Wilkin	233	A	1899	7	9B	E-11
*Canby	56220	Yellow Medicine	1,826	MC	1961	2	20A	E-11
*Cannon Falls	55009	Goodhue	3,232	MC	1905	1	26A	B-04
*Canton	55922	Fillmore	362	A	1887	1	32B	E-11
*Carlos	56319	Douglas	361	A	1904	2	12B	E-11
*CARLTON	55718	Carlton	923	A	1881	8	14A	E-11
*Carver	55315	Carver	744	A	1877	3	35B	E-11
*Cass Lake	56633	Cass	923	A	1899	8	4B	E-11
*Cedar Mills	55351	Meeker	80	S	1950	2	1B	B-12
*CENTER CITY	55012	Chisago	451	A	1903	8	19B	E-11
*Centerville	55038	Anoka	1,633	A	1910	6	50B	E-11
*Ceylon	56121	Martin	461	A	1900	2	29A	E-11
*Champlin	55316	Hennepin	16,849	A	1954	6	49A	E-11
*Chandler	56122	Murray	316	S	1900	2	27B	E-11
*Chanhasen	55317	Carver-Hennepin	11,732	B	1896	3	36A	E-11
*CHASKA	55318	Carver	11,339	A	1891	3	35B	E-11
*Chatfield	55923	Fillmore-Olmsted	2,226	MC	1947	1	32B	O-12
*Chickamaw Beach	56474	Cass	132	A	1950	8	4B	E-11
*Chisago City	55013	Chisago	2,009	A	1951	8	19B	E-11
*Chisholm	55719	St. Louis	5,290	MC	1981	8	5B	B-11
*Chokio	56221	Stevens	521	A	1898	2	11A	E-11
*Circle Pines	55014	Anoka	4,704	A	1950	6	52A	O-11
*Clara City	56222	Chippewa	1,307	A	1888	2	20A	E-11
*Claremont	55924	Dodge	530	A	1951	1	30A	E-11
*Clarissa	56440	Todd	637	A	1897	7	12B	E-11
*Clarkfield	56223	Yellow Medicine	924	A	1954	2	20A	E-11
*Clarks Grove	56016	Freeborn	675	A	1920	1	30B	E-11
*Clearbrook	56634	Clearwater	560	A	1918	7	2B	E-11
*Clear Lake	55319	Sherburne	315	A	1900	6	18B	E-11
*Clearwater	55320	Wright	597	A	1857	6	16B	E-11
*Clements	56224	Redwood	191	A	1903	2	23A	E-11
*Cleveland	56017	Le Sueur	699	A	1904	1	23B	E-11
*Climax	56523	Polk	264	A	1897	7	2A	E-11
*Clinton	56225	Big Stone	574	A	1890	2	11A	E-11
*Clitherall	56524	Otter Tail	109	A	1898	7	12A	E-11
*Clontarf	56226	Swift	172	S	1881	2	11A	E-11
*Cloquet	55720	Carlton	10,885	A	1895	8	14A	E-11
*Coates	55068	Dakota	186	A	1953	3	37B	E-11
*Cobden	56018	Brown	62	S	1905	2	23A	B-11
*Cokato	55321	Wright	2,180	A	1966	2	22B	E-11
*Cold Spring	56320	Stearns	2,459	A	1889	7	16B	E-11
*Coleraine	55722	Itasca	1,041	A	1909	8	3B	E-11
*Cologne	55322	Carver	563	A	1881	3	35B	E-11
*Columbia Heights	55421	Anoka	18,910	CM	1921	6	51B	O-11
*Comfrey	56019	Brown-Cottonwood	433	A	1900	2	23A	E-11
*Comstock	56525	Clay	123	S	1921	7	9B	B-12
*Conger	56020	Freeborn	143	A	1934	1	31A	E-11
*Cook	55723	St. Louis	680	MC	1926	8	6A	E-11
*Coon Rapids	55433	Anoka	52,978	CM	1959	6	49B, 50A, 50B	B-11
*Corcoran	55340	Hennepin	5,199	A	1958	6	48A	E-11
*Correll	56227	Big Stone	60	S	1905	2	11A	E-11
*Cosmos	56228	Meeker	610	A	1969	2	21B	E-11
*Cottage Grove	55016	Washington	22,935	A	1965	6	56B	O-11
*Cottonwood	56229	Lyon	982	A	1892	2	27A	E-11
*Courtland	56021	Nicollet	412	A	1892	2	23B	E-11
*Cromwell	55726	Carlton	221	S	1903	8	14A	E-11
*CROOKSTON	56716	Polk	8,119	MC	1906	7	2A	O-11
*Crosby	56441	Crow Wing	2,073	A	1910	8	13A	E-11
*Crosslake	56442	Crow Wing	1,132	A	1959	8	13A	E-11
*Crystal	55428	Hennepin	23,788	CM	1960	3, 5	46A, 46B	B-11
*Currie	56123	Murray	303	A	1900	2	28A	E-11
*Cuyuna	56444	Crow Wing	172	A	1910	8	13A	E-11

Place	ZIP Code	County	Pop.	Govt.	Date	Cong. Dist.	Leg. Dist.	Elec. Date
*Cyrus	56323	Pope	328	A	1899	2	15A	E-11
*Dakota	55925	Winona	360	A	1951	1	34A	E-11
*Dalton	56324	Otter Tail	234	A	1905	7	10B	E-11
*Danube	56230	Renville	562	A	1901	2	21B	E-11
*Danvers	56231	Swift	98	S	1900	2	11A	E-11
*Darfur	56022	Watsonwan	128	A	1903	2	28B	E-11
*Darwin	55324	Meeker	252	A	1919	2	21A	E-11
*Dassel	55325	Meeker	1,082	A	1878	2	21A	E-11
#Dawson	56232	Lac qui Parle	1,626	MC	1911	2	20A	E-11
*Dayton	55327	Hennepin-Wright	4,443	A	1901	6	49A	E-11
*Deephaven	55391	Hennepin	3,653	A	1954	6	43B	O-11
*Deer Creek	56527	Otter Tail	303	A	1899	7	12A	E-11
*Deer River	56636	Itasca	838	A	1956	8	3A	E-11
*Deerwood	56444	Crow Wing	524	A	1909	8	13B	E-11
*De Graff	56233	Swift	149	A	1881	2	20A	O-12
*Delano	55328	Wright	2,709	A	1876	6	22B	E-11
*Delavan	56023	Faribault	245	A	1877	2	29B	E-11
*Delhi	56234	Redwood	69	S	1884	2	20B	E-11
*Dellwood	55110	Washington	887	A	1919	6	55A	E-11
*Denham	55728	Pine	36	A	1939	8	14B	E-11
*Dennison	55018	Goodhue-Rice	152	A	1904	1	26A	E-11
*Dent	56528	Otter Tail	177	A	1904	7	10A	E-11
#DETROIT LAKES	56501	Becker	6,635	MC	1903	7	10A	E-11
*Dexter	55926	Mower	303	A	1878	1	32B	E-11
*Dilworth	56529	Clay	2,562	A	1911	7	9B	O-11
*Dodge Center	55927	Dodge	1,954	A	1872	1	30A	E-11
*Donaldson	56720	Kittson	57	A	1902	7	1A	E-11
*Donnelly	56235	Stevens	221	A	1900	2	11B	E-11
*Doran	56530	Wilkin	78	A	1872	7	9B	O-11
*Dover	55929	Olmsted	416	A	1908	1	32A	E-11
*Dovray	56125	Murray	60	A	1924	2	28A	E-11
#DULUTH	55802	St. Louis	85,493	SM	1900	8	7A, 7B, 8B	O-11
*Dumont	56236	Traverse	126	A	1898	2	11A	B-11
*Dundas	55019	Rice	473	A	1879	1	25A	E-11
*Dundee	56126	Nobles	107	S	1898	2	28A	E-11
*Dunnell	56127	Martin	187	A	1901	2	29A	E-11
*Eagan	55122	Dakota	47,409	A	1972	3	38B	O-11
*Eagle Bend	56446	Todd	524	A	1890	7	12B	E-11
*Eagle Lake	56024	Blue Earth	1,703	A	1902	1	24B	E-11
*East Bethel	55011	Anoka	8,050	A	1957	6	19A	E-11
#East Grand Forks	56721	Polk	8,658	MC	1975	7	2A	O-11
*East Gull Lake	56401	Cass	687	S	1947	8	4B	E-11
*Easton	56025	Faribault	229	A	1874	2	29B	E-11
*Echo	56237	Yellow Medicine	304	A	1954	2	20B	E-11
*Eden Prairie	55344	Hennepin	39,311	B	1968	3	42A, 43B	E-11
*Eden Valley	55329	Meeker-Stearns	732	A	1962	2, 7	21A	E-11
*Edgerton	56128	Pipestone	1,106	A	1887	2	27B	E-11
*Edina	55424	Hennepin	46,070	B	1954	3	42A, 42B	E-11
*Effie	56639	Itasca	130	A	1940	8	3A	E-11
*Eitzen	55931	Houston	221	A	1947	1	34A	E-11
*Elba	55910	Winona	220	S	1894	1	32A	E-11
*ELBOW LAKE	56531	Grant	1,186	A	1960	2	11B	E-11
*Elgin	55932	Wabasha	733	A	1895	1	26B	E-11
*Elizabeth	56533	Otter Tail	152	A	1884	7	10B	E-11
*Elko	55020	Scott	223	A	1949	1	36B	E-11
*ELK RIVER	55330	Sherburne	11,143	A	1881	6	18B	E-11
*Elkton	55933	Mower	142	A	1906	1	32B	E-11
*Ellendale	56026	Steele	549	A	1901	1	30B	E-11
*Ellsworth	56129	Nobles	580	A	1887	2	27B	E-11
*Elmdale	56314	Morrison	130	S	1947	7	16A	E-11
*Elmore	56027	Faribault	709	A	1951	2	29B	E-11
*Elrosa	56325	Stearns	205	S	1938	7	15A	E-11
*Ely	55731	St. Louis	3,968	MC	1903	8	6A	B-11
*Elysian	56028	LeSueur-Waseca	445	MC	1883	1	25B	E-11
*Emily	56447	Crow Wing	613	A	1957	8	13A	E-11
*Emmons	56029	Freeborn	439	A	1899	1	31A	E-11
*Erhard	56534	Otter Tail	181	A	1949	7	10B	E-11
*Erskine	56535	Polk	422	A	1897	7	2B	E-11
*Evan	56238	Brown	83	S	1904	2	23A	E-11
*Evansville	56326	Douglas	566	A	1881	2	11B	E-11
*Eveleth	55734	St. Louis	4,064	MC	1913	8	6B	E-11
#Excelsior	55331	Hennepin	2,367	CM	1962	6	43A	E-11
*Eyota	55934	Olmsted	1,448	A	1875	1	32A	E-11
*Fairfax	55332	Renville	1,276	A	1888	2	23B	E-11
#FAIRMONT	56031	Martin	11,265	MC	1901	2	29A	O-11

CHAPTER 6 LOCAL ADMINISTRATION

Place	ZIP Code	County	Pop.	Govt.	Date	Cong. Dist.	Leg. Dist.	Elec. Date
*Falcon Heights	55113	Ramsey	5,380	A	1949	4	63A	O-11
#FARIBAULT	55021	Rice	17,085	CM	1911	1	25B	E-11
*Farmington	55024	Dakota	5,940	A	1870	3	37A	E-11
*Farwell	56327	Pope	74	S	1905	2	15A	E-11
*Federal Dam	56641	Cass	118	S	1911	8	4B	B-11
*Felton	56536	Clay	211	S	1901	7	2A	E-11
#FERGUS FALLS	56537	Otter Tail	12,362	MC	1903	7	10B	B-11
*Fertile	56540	Polk	853	A	1888	7	2B	E-11
*Fifty Lakes	56448	Crow Wing	299	A	1949	8	13A	E-11
*Finlayson	55735	Pine	242	A	1905	8	14B	E-11
*Fisher	56723	Polk	413	A	1881	7	2A	E-11
*Flensburg	56328	Morrison	213	S	1911	7	13B	E-11
*Floodwood	55736	St. Louis	574	S	1899	8	6B	E-11
*Florence	56130	Lyon	53	S	1920	2	27A	E-11
*FOLEY	56329	Benton	1,854	SM	1900	7	18B	E-11
*Forada	56308	Douglas	171	S	1905	2	12B	B-11
*Forest Lake	55025	Washington	5,833	A	1893	6	55A	E-11
*Foreston	56330	Mille Lacs	354	A	1889	8	18A	E-11
*Fort Ripley	56449	Crow Wing	92	A	1927	8	13B	E-11
*Fosston	56542	Polk	1,529	A	1949	7	2B	O-11
*Fountain	55935	Fillmore	327	A	1876	1	32B	E-11
*Foxhome	56543	Wilkin	160	S	1902	7	9B	O-12
*Franklin	55333	Renville	441	A	1961	2	21B	E-11
*Franklin	55792	St. Louis	22	S	1882	8	5A	E-11
*Frazee	56544	Becker	1,176	A	1891	7	10A	E-11
*Freeborn	56032	Freeborn	301	A	1949	1	29B	E-11
*Freeport	56331	Stearns	556	A	1892	7	15A	E-11
#Fridley	55432	Anoka	28,335	CM	1957	6	51A, 51B	B-11
*Frost	56033	Faribault	236	A	1903	2	29B	E-11
*Fulda	56131	Murray	1,212	A	1881	2	28A	E-11
*Funkley	56630	Beltrami	15	S	1904	7	4A	B-11
*Garfield	56332	Douglas	203	A	1905	2	11B	E-11
*Garrison	56450	Crow Wing	138	S	1937	8	13B	E-11
*Garvin	56132	Lyon	149	A	1945	2	27A	E-11
*Gary	56545	Norman	200	A	1901	7	2B	E-11
*Gaylord	55334	Sibley	1,935	MC	1949	2	35A	E-11
*Gem Lake	55110	Ramsey	439	A	1959	4	53B	E-11
*Geneva	56035	Freeborn	444	A	1889	1	30B	E-11
*Genola	56364	Morrison	85	S	1915	7	16A	E-11
*Georgetown	56546	Clay	107	S	1904	7	2A	E-11
*Ghent	56239	Lyon	316	A	1899	2	27A	E-11
*Gibson	55335	Sibley	712	MC	1887	2	35A	O-11
*Gilbert	55741	St. Louis	1,934	MC	1941	8	5A	B-11
*Gilman	56333	Benton	298	S	1959	7	18A	E-11
*GLENCOE	55336	McLeod	4,648	MC	1909	2	35A	B-11
*Glenville	56036	Freeborn	778	SM	1898	1	31A	E-11
*GLENWOOD	56334	Pope	2,573	MC	1913	2	15A	E-11
*Glyndon	56547	Clay	862	A	1881	7	9B	E-11
*Golden Valley	55427	Hennepin	20,971	B	1959	3	45B	O-11
*Gonvick	56644	Clearwater	302	A	1917	7	2B	E-11
*Goodhue	55027	Goodhue	533	A	1897	1	26B	E-11
*Goodridge	56725	Pennington	115	A	1915	7	1B	E-11
*Good Thunder	56037	Blue Earth	561	A	1893	1	24B	E-11
*Goodview	55987	Winona	2,878	A	1962	1	34B	E-11
*Graceville	56240	Big Stone	671	S	1881	2	11A	E-11
*Granada	56039	Martin	374	A	1895	2	29B	E-11
*GRAND MARAIS	55604	Cook	1,171	A	1960	8	6A	E-11
*Grand Meadow	55936	Mower	967	A	1876	1	32B	E-11
*GRAND RAPIDS	55744	Itasca	7,976	A	1957	8	3B	O-11
#GRANITE FALLS	56241	Yellow Medicine-Chippewa	3,083	CM	1907	2	20B	B-11
*Grasston	55030	Kanabec	119	A	1907	8	19B	E-11
*Greenbush	56726	Roseau	800	A	1905	7	1A	E-11
*Greenfield	55357	Hennepin	1,450	A	1958	6	22B	E-11
*Green Isle	55338	Sibley	239	SM	1892	2	35A	E-11
*Greenwald	56335	Stearns	209	S	1915	7	15A	E-11
*Greenwood	55331	Hennepin	614	A	1956	6	43B	E-11
*Grey Eagle	56336	Todd	353	A	1898	7	12B	E-11
*Grove City	56243	Meeker	547	A	1956	2	21A	E-11
*Grygla	56727	Marshall	220	A	1917	7	1B	E-11
*Gully	56646	Polk	128	A	1924	7	2B	E-11
*Hackensack	56452	Cass	245	A	1903	8	4B	E-11
*Hadley	56133	Murray	94	S	1903	2	28A	B-11
*HALLOCK	56728	Kittson	1,304	A	1887	7	1A	E-11
*Halma	56729	Kittson	73	S	1923	7	1A	E-11
*Halstad	56548	Norman	611	S	1893	7	2A	E-11

Place	ZIP Code	County	Pop.	Govt.	Date	Cong. Dist.	Leg. Dist.	Elec. Date
*Hamburg	55339	Carver	492	A	1900	3	35B	E-11
*Ham Lake	55304	Anoka	8,924	MC	1973	6	50B	E-11
*Hammond	55938	Wabasha	205	S	1900	1	26B	E-11
*Hampton	55031	Dakota	363	A	1896	3	37B	E-11
*Hancock	56244	Stevens	723	A	1881	2	11A	E-11
*Hanley Falls	56245	Yellow Medicine	246	A	1884	2	20B	E-11
*Hanover	55341	Hennepin-Wright	787	A	1892	6	48A	E-11
*Hanska	56041	Brown	443	A	1901	2	23B	E-11
*Harding	56364	Morrison	76	S	1938	7	18A	E-11
*Hardwick	56134	Rock	234	A	1898	2	27B	E-11
*Harmony	55939	Fillmore	1,081	A	1896	1	32B	E-11
*Harris	55032	Chisago	843	A	1884	8	19B	E-11
*Hartland	56042	Freeborn	270	A	1893	1	29B	E-11
#HASTINGS	55033	Dakota-Washington	15,445	MC	1907	3, 6	37B	E-11
*Hatfield	56135	Pipestone	66	A	1919	2	27B	E-11
*Hawley	56549	Clay	1,655	A	1884	7	9B	O-11
*Hayfield	55940	Dodge	1,283	A	1896	1	30B	E-11
*Hayward	56043	Freeborn	246	A	1924	1	31A	E-11
*Hazel Run	56247	Yellow Medicine	81	S	1902	2	20A	B-11
*Hector	55342	Renville	1,145	A	1881	2	21B	E-11
*Heidelberg	56071	Le Sueur	73	S	1894	1	25A	B-11
*Henderson	56044	Sibley	746	A	1891	2	35A	E-11
*Hendricks	56136	Lincoln	684	A	1900	2	27A	E-11
*Hendrum	56550	Norman	309	A	1901	7	2A	O-11
*Henning	56551	Otter Tail	738	A	1884	7	12A	O-11
*Henriette	55036	Pine	78	S	1920	8	14B	E-11
*Herman	56248	Grant	485	A	1881	2	11B	O-11
*Hermantown	55811	St. Louis	6,761	A	1975	8	8A	E-11
*Heron Lake	56137	Jackson	730	A	1949	2	28B	E-11
*Hewitt	56453	Todd	269	A	1899	7	12A	E-11
*Hibbing	55746	St. Louis	18,046	S	1893	8	5B	E-11
*Hill City	55748	Aitkin	469	A	1910	8	14A	E-11
*Hillman	56338	Morrison	45	S	1938	7	18A	B-12
*Hills	56138	Rock	607	A	1949	2	27B	E-11
*Hilltop	55421	Anoka	749	A	1966	6	51B	B-11
*Hinckley	55037	Pine	946	A	1880	8	14B	E-11
*Hitterdal	56552	Clay	242	A	1918	7	9B	E-11
*Hoffman	56339	Grant	576	A	1960	2	11B	E-11
*Hokah	55941	Houston	687	A	1871	1	34A	E-11
*Holdingford	56340	Stearns	561	A	1896	7	16A	E-11
*Holland	56139	Pipestone	216	S	1898	2	27B	E-11
*Hollandale	56045	Freeborn	289	A	1934	1	30B	E-11
*Holloway	56249	Swift	123	S	903	2	11A	E-11
*Holt	56738	Marshall	88	S	1915	7	1B	O-11
#Hopkins	55343	Hennepin	16,534	CM	1947	3	44A	O-5
*Houston	55943	Houston	1,013	A	1874	1	34A	E-11
*Howard Lake	55349	Wright	1,343	A	1878	2	22B	E-11
*Hoyt Lakes	55750	St. Louis	2,348	A	1955	8	6B	E-11
*Hugo	55038	Washington	4,417	A	1972	6	55A	E-11
*Humboldt	56731	Kittson	74	S	1919	7	1A	E-11
#Hutchinson	55350	McLeod	11,523	S	1913	2	21A	O-11
*Ihlen	56140	Pipestone	101	S	1919	2	27B	E-11
*Independence	55359	Hennepin	2,822	A	1956	6	22B	O-11
#INTERNATIONAL FALLS	56649	Koochiching	8,325	MC	910	8	3A	E-11
*Inver Grove Heights	55077	Dakota	22,477	A	1965	3, 4	39B	E-11
*Iona	56141	Murray	158	A	1896	2	28A	E-11
*Iron Junction	55751	St. Louis	133	S	1893	8	5A	E-11
*Ironton	56455	Crow Wing	553	A	1911	8	13B	E-11
*Isanti	55040	Isanti	1228	MC	1978	8	19A	E-11
*Island View	56649	Koochiching	150	A	1939	8	3A	E-11
*Isle	56342	Mille Lacs	566	A	1968	8	18A	E-11
*IVANHOE	56142	Lincoln	751	A	1968	2	27A	E-11
#JACKSON	56143	Jackson	3,559	MC	1920	2	28B	E-11
*Janesville	56048	Waseca	1,969	A	1870	1	24B	E-11
*Jasper	56144	Pipestone-Rock	599	A	1889	2	27B	E-11
*Jeffers	56145	Cottonwood	443	A	1900	2	28B	O-11
*Jenkins	56456	Crow Wing	262	A	1969	8	13A	E-11
*Johnson	56250	Big Stone	46	S	1903	2	11A	B-11
#Jordan	55352	Scott	2,909	MC	1972	3	36B	E-11
*Kandiyohi	56251	Kandiyohi	506	S	1904	2	15B	E-11
*Karlstad	56732	Kittson	881	A	1905	7	1A	E-11
*Kasota	56050	Le Sueur	655	A	1890	1	23B	E-11
*Kasson	55944	Dodge	3,514	A	1870	1	30B	E-11
*Keewatin	55753	Itasca	1,118	S	1906	8	3B	E-11

CHAPTER 6 LOCAL ADMINISTRATION

Place	ZIP Code	County	Pop.	Govt.	Date	Cong. Dist.	Leg. Dist.	Elec. Date
*Kellihfer	56650	Beltrami	348	A	903	7	4A	E-11
*Kellogg	55945	Wabasha	423	A	1877	1	26B	E-11
*Kennedy	56733	Kittson	337	A	1899	7	1A	E-11
*Kenneth	56147	Rock	81	A	1921	2	27B	E-11
*Kensington	56343	Douglas	295	A	1891	2	11B	E-11
*Kent	56553	Wilkin	131	A	1904	7	9B	B-11
*Kenyon	55946	Goodhue	1,552	A	1885	1	26A	E-11
*Kerkhoven	56252	Swift	732	A	1881	2	20A	E-11
*Kerrick	55756	Pine	56	S	1946	8	14B	E-11
*Kettle River	55757	Carlton	190	A	1921	8	14B	E-11
*Kiester	56051	Faribault	606	A	1900	2	29B	O-11
*Kilkenny	56052	Le Sueur	167	A	1883	1	25B	E-11
*Kimball	55353	Stearns	690	A	1892	7	16B	E-11
*Kinbrae	56126	Nobles	18	S	1896	2	28A	E-11
*Kingston	55326	Meeker	131	A	1961	2	21A	E-11
*Kinney	55758	St. Louis	257	S	910	8	5A	E-11
*La Crescent	55947	Houston	4,311	A	1903	1	34A	E-11
*Lafayette	56054	Nicollet	462	A	1968	2	23B	E-11
*Lake Benton	56149	Lincoln	693	A	1881	2	27B	E-11
*Lake Bronson	56734	Kittson	272	A	1905	7	1A	E-11
#Lake City	55041	Wabasha-Goodhue	4,391	MC	1909	1	26B	B-11
#Lake Crystal	56055	Blue Earth	2,084	SM	1912	1	24B	O-11
*Lake Elmo	55042	Washington	5,903	A	1969	6	55B	E-11
*Lakefield	56150	Jackson	1,679	A	1949	2	28B	E-11
*Lake Henry	56362	Stearns	90	A	1913	7	15A	B-12
*Lakeland	55043	Washington	2,000	A	1951	6	56A	E-11
*Lakeland Shores	55043	Washington	291	S	1949	6	56A	E-11
*Lake Lillian	56253	Kandiyohi	229	A	926	2	21B	E-11
*Lake Park	56554	Becker	638	A	1967	7	9B	E-11
*Lake St. Croix Beach	55043	Washington	1,078	A	1951	6	56A	E-11
*Lake Shore	56401	Cass	693	S	1947	8	4B	E-11
*Lakeville	55044	Dakota	24,854	A	967	3	36B, 37A	O-11
*Lake Wilson	56151	Murray	319	A	1900	2	27B	E-11
*Lamberton	56152	Redwood	972	A	1950	2	20B	E-11
*Lancaster	56735	Kittson	342	A	905	7	1A	E-11
*Landfall	55119	Washington	685	S	1959	6	56A	E-11
*Lanesboro	55949	Fillmore	858	A	1952	1	32B	E-11
*La Porte	56461	Hubbard	101	S	1908	7	4A	B-11
*La Prairie	55744	Itasca	438	S	1890	8	3B	O-11
*La Salle	56056	Watsonwan	98	A	1921	2	29A	E-11
*Lastrup	56344	Morrison	112	S	1916	7	18A	O-11
*Lauderdale	55113	Ramsey	2,700	A	1949	4	63A	O-11
*LE CENTER	56057	Le Sueur	2,006	A	1890	1	25A	E-11
*Lengby	56651	Polk	112	A	1904	7	2B	E-11
*Leonard	56652	Clearwater	26	S	1922	7	2B	E-11
*Leonidas	55734	St. Louis	70	S	1917	8	5A	E-11
*LeRoy	55951	Mower	904	A	1876	1	32	E-11
*Lester Prairie	55354	McLeod	1,180	A	1888	2	35A	E-11
#Le Sueur	56058	Le Sueur	3,714	MC	1971	1	23B	B-11
*Lewiston	55952	Winona	1,298	A	1875	1	34A	O-11
*Lewistown	56060	Watsonwan	255	A	1969	2	29A	E-11
*Lexington	55014	Anoka	2,279	A	1964	6	52A	O-11
*Lilydale	55118	Dakota	506	A	1951	4	38B	O-11
*Lindstrom	55045	Chisago	2,461	A	1950	8	19B	E-11
#Lino Lakes	55014	Anoka	8,807	MC	1982	6	50B	O-11
*Lismore	56155	Nobles	248	A	1902	2	27B	E-11
*LITCHFIELD	55355	Meeker	6,041	MC	1943	2	21A	E-11
*Little Canada	55117	Ramsey	8,971	A	1953	4	54A	E-11
#LITTLE FALLS	56345	Morrison	7,232	SM	1889	7	3B	E-11
*Littlefork	56653	Koochiching	838	A	1904	8	3A	E-11
*Long Beach	56334	Pope	204	S	1938	2	15A	E-11
*Long Lake	55356	Hennepin	1,984	A	1957	6	43A	E-11
*LONG PRAIRIE	56347	Todd	2,786	A	1883	7	12B	E-11
*Longville	56655	Cass	224	A	1941	8	4B	E-11
*Lonsdale	55046	Rice	1,252	A	1911	1	25A	O-11
*Loretto	55357	Hennepin	404	A	940	6	48A	E-11
*Louisburg	56254	Lac qui Parle	42	S	1905	2	20A	B-11
*Lowry	56349	Pope	233	S	1896	2	15A	E-11
*Lucan	56255	Redwood	235	A	1902	2	20B	E-11
#LUVERNE	56156	Rock	4,382	MC	1957	2	27B	E-11
*Lyle	55953	Mower	504	A	965	1	31B	E-11
*Lynd	56157	Lyon	287	A	1954	2	27A	E-11
*McGrath	56350	Aitkin	62	A	1923	8	14B	E-11
*McGregor	55760	Aitkin	371	S	1903	8	14A	E-11
*McIntosh	56556	Polk	665	A	1891	7	2B	E-11
*McKinley	55761	St. Louis	116	S	1892	8	5A	E-11

Place	ZIP Code	County	Pop.	Govt.	Date	Cong. Dist.	Leg. Dist.	Elec. Date
*Mabel	55954	Fillmore	745	A	1892	1	32B	E-11
*Madelia	56062	Watsonwan	2,237	A	1951	2	29A	E-11
#MADISON	56256	Lac qui Parle	1,951	MC	1923	2	20A	O-06
*Madison Lake	56063	Blue Earth	643	A	1891	1	24B	E-11
*Magnolia	56158	Rock	155	A	1894	2	27B	E-11
*MAHNOMEN	56557	Mahnomen	1,154	A	1905	7	2B	E-11
*Mahtomedi	55115	Washington	5,569	A	1931	6	55A	O-11
*Manchester	56064	Freeborn	69	A	1947	1	31A	E-11
*Manhattan Beach	56463	Crow Wing	61	S	1941	8	13A	E-11
#MANKATO	56001	Blue Earth-Nicollet	31,477	CM	1910	1, 2	24A	E-11
*MANTORVILLE	55955	Dodge	874	A	1857	1	30A	E-11
*Maple Grove	55369	Hennepin	38,736	A	1966	6	48A, 48B	E-11
*Maple Lake	55358	Wright	1,394	A	1890	6	22A	E-11
*Maple Plain	55359	Hennepin	2,005	A	1961	6	22B	E-11
*Mapleton	56065	Blue Earth	1,526	A	1878	1	29B	E-11
*Mapleview	55912	Mower	206	A	1966	1	31B	E-11
*Maplewood	55109	Ramsey	30,954	B	1968	4	54A, 54B	E-11
*Marble	55764	Itasca	618	S	1909	8	3B	O-11
*Marietta	56257	Lac qui Parle	211	A	1900	2	20A	E-11
*Marine-on St. Croix	55047	Washington	602	A	1959	6	55A	E-11
#MARSHALL	56258	Lyon	12,023	MC	1969	2	27A	E-11
*Mayer	55360	Carver	471	A	1900	3	35B	E-11
*Maynard	56260	Chippewa	419	A	1897	2	20A	E-11
*Mazeppa	55956	Wabasha	722	A	1969	1	26B	E-11
*Meadowlands	55765	St. Louis	92	A	1924	8	6B	E-11
*Medford	55049	Steele	733	A	1936	1	30A	E-11
*Medicine Lake	55441	Hennepin	385	A	1950	3	45B	E-11
*Medina	55340	Hennepin	3,096	A	1955	6	48A	E-11
*Meire Grove	56352	Stearns	124	S	1896	7	15A	B-11
*Melrose	56352	Stearns	2,561	A	1897	7	15A	E-11
*Menahga	56464	Wadena	1076	A	1892	7	12A	E-11
*Mendota	55150	Dakota	164	A	1887	4	38B	E-11
*Mendota Heights	55118	Dakota	9,431	A	1956	4	38B, 39A	E-11
*Mentor	56736	Polk	94	A	1902	7	2B	E-11
*Middle River	56737	Marshall	285	A	1904	7	1A	E-11
*Miesville	55009	Dakota	135	A	1951	1	37B	E-11
*MILACA	56353	Mille Lacs	2,182	B	1897	8	18A	E-11
*Milan	56262	Chippewa	353	A	1893	2	20A	E-11
*Millerville	56315	Douglas	104	A	1903	2	11B	E-11
*Millville	55957	Wabasha	163	S	1899	1	26B	E-11
*Milroy	56263	Redwood	297	S	1902	2	20B	E-11
*Miltona	56354	Douglas	181	A	1930	2	12B	E-11
#MINNEAPOLIS	55415	Hennepin	368,383	MC	1920	5	57A, 57B, 58A, 58B, 59A, 59B, 60A, 60B, 61A, 61B, 62A, 62B	O-11
*Minneiska	55910	Wabasha-Winona	127	A	1875	1	26B	E-11
*Minneota	56264	Lyon	1,417	A	1881	2	27A	E-11
*Minnesota City	55959	Winona	258	A	1895	1	34B	E-11
*Minnetonka Lake	56068	Faribault-Blue Earth	681	A	1895	2	29B	E-11
#Minnetonka	55345	Hennepin	48,370	CM	1969	3	43B, 44A, 45A	O-11
*Minnetonka Beach	55361	Hennepin	573	MC	1922	6	43A	B-06
*Minnetrista	55364	Hennepin	3,439	A	1960	6	43A	E-11
*Mizpah	56660	Koochiching	100	S	1905	8	3A	E-11
#MONTEVIDEO	56265	Chippewa	5,499	CM	1947	2	20B	E-11
*Montgomery	56069	Le Sueur	2,399	A	1902	1	25A	E-11
*Monticello	55362	Wright	4,941	A	1966	6	22A	E-11
*Montrose	55363	Wright	1,008	A	1881	6	22B	E-11
#MOORHEAD	56560	Clay	32,295	CM	1900	7	9A	O-11
*Moose Lake	55767	Carlton	1,206	A	1899	8	14B	E-11
*MORA	55051	Kanabec	2,905	A	1949	8	18A	O-11
*Morgan	56266	Redwood	965	A	1889	2	23A	E-11
#MORRIS	56267	Stevens	5,613	CM	1913	2	11A	O-11
*Morristown	55052	Rice	784	A	1875	1	25B	E-11
*Morton	56270	Renville	448	A	1949	2	11B	E-11
*Motley	56466	Morrison-Cass	441	A	1887	7, 8	13B	E-11
*Mound	55364	Hennepin	9,634	B	1949	6	43A	E-11
#Mounds View	55112	Ramsey	12,541	MC	1979	4	52A, 52B	E-11
*Mountain Iron	55768	St. Louis	3,362	A	1892	8	5A	E-11
*Mountain Lake	56159	Cottonwood	1,906	A	1886	2	28B	E-11
*Murdock	56271	Swift	282	A	1881	2	20A	E-11
*Myrtle	56070	Freeborn	72	A	1937	1	31B	E-11
*Nashua	56565	Wilkin	63	A	1902	7	9B	E-11
*Nashwauck	55769	Itasca	1,026	A	1902	8	3B	O-11
*Nassau	56272	Lac qui Parle	83	S	1897	2	20A	E-11
*Nelson	56355	Douglas	177	A	1905	2	12B	E-11
*Nerstrand	55053	Rice	210	A	1897	1	25B	E-11

CHAPTER 6 LOCAL ADMINISTRATION

Place	ZIP Code	County	Pop.	Govt.	Date	Cong. Dist.	Leg. Dist.	Elec. Date
*Nevis	56467	Hubbard	375	A	1902	7	4B	E-11
*New Auburn	55366	Sibley	363	A	1895	2	35A	E-11
*New Brighton	55112	Ramsey	22,207	B	1887	4	52B	O-11
*Newfolden	56738	Marshall	345	A	916	7	1B	E-11
*New Germany	55367	Carver	353	A	1901	3	35B	E-11
*New Hope	55428	Hennepin	21,853	B	1966	3	46A, 47A	E-11
*New London	56273	Kandiyohi	971	A	1889	2	15B	E-11
*New Market	55054	Scott	227	A	1895	1	36B	O-11
*New Munich	56356	Stearns	314	A	1896	7	15A	E-11
*Newport	55055	Washington	3,720	MC	1889	4, 6	56B	O-11
*New Prague	56071	Le Sueur-Scott	3,569	MC	1975	1	25A	O-11
*New Richland	56072	Waseca	1,237	SM	1920	1	29B	E-11
*New Trier	55031	Dakota	96	A	1874	3	37B	E-11
*NEW ULM	56073	Brown	13,132	CM	1887	2	23A	E-11
*New York Mills	56567	Otter Tail	940	A	1884	7	12A	E-11
*Nicollet	56074	Nicollet	795	A	1881	2	23B	E-11
*Nielsville	56568	Polk	100	A	1920	7	2A	E-11
*Nimrod	56478	Wadena	65	S	1946	7	12A	E-11
*Nisswa	56468	Crow Wing	1,391	A	1946	8	13A	E-11
*Norcross	56274	Grant	86	A	1904	2	11B	O-11
*North Branch	55056	Chisago	1,867	A	1881	8	19B	O-11
*Northfield	55057	Rice-Dakota	14,684	SM	1907	1, 3	25A	B-11
*North Mankato	56001	Nicollet	10,164	A	1921	2	24B	E-11
*North Oaks	55127	Ramsey	3,386	A	1956	4	53A	E-11
*Northome	56661	Koochiching	283	A	1903	8	3A	E-11
*North Redwood	56283	Redwood	203	A	1903	2	20B	E-11
*Northrop	56075	Martin	276	A	1933	2	29A	E-11
*North St. Paul	55109	Ramsey	12,376	B	1951	4	54B	E-11
*Norwood	55368	Carver	1,351	A	1881	3	35B	E-11
*Oakdale	55128	Washington	18,374	A	1968	6	55B, 56A	E-11
*Oak Park Heights	55082	Washington	3,486	A	1959	6	55B	E-11
*Odessa	56276	Big Stone	155	A	1895	2	11A	E-11
*Odin	56160	Watonwan	102	A	1902	2	28B	E-11
*Ogema	56569	Becker	164	S	1907	7	10A	E-11
*Ogilvie	56358	Kanabec	510	A	1902	8	18A	E-11
*Okabena	56161	Jackson	223	A	1938	2	28B	E-11
*Oklee	56742	Red Lake	441	A	1914	7	1B	E-11
*OLIVIA	56277	Renville	2,623	A	1881	2	21B	E-11
*Onamia	56359	Mille Lacs	676	A	1908	8	18A	E-11
*Ormsby	56162	Martin-Watonwan	159	A	1902	2	28B	E-11
*Orono	55323	Hennepin	7,285	A	1954	6	43A	E-11
*Oronoco	55960	Olmsted	727	A	1968	1	26B	E-11
*Orr	55771	St. Louis	265	A	1935	8	6A	E-11
*ORTONVILLE	56278	Big Stone	2,205	MC	1908	2	11A	O-11
*Osakis	56360	Douglas-Todd	1,256	A	1857	2, 7	12B	E-11
*Oslo	56744	Marshall	362	A	1905	7	1B	E-11
*Osseo	55369	Hennepin	2,704	S	1875	6	48B	O-11
*Ostrander	55961	Fillmore	276	A	1918	1	32B	E-11
*Otsego	55330	Wright	5,219	S	1989	6	22A	E-11
*Ottertail	56571	Otter Tail	313	S	1904	7	12A	B-11
*OWATONNA	55060	Steele	19,386	MC	1909	1	30A	E-03
*Palisade	56469	Aitkin	144	S	1922	8	14A	E-11
*Parkers Prairie	56361	Otter Tail	956	A	1950	7	12A	E-11
*PARK RAPIDS	56470	Hubbard	2,863	A	1952	7	4B	O-11
*Paynesville	56362	Stearns	2,275	A	1887	7	16B	E-11
*Pease	56363	Mille Lacs	178	S	1923	8	18A	E-11
*Pelican Rapids	56572	Otter Tail	1,886	A	1950	7	10B	E-11
*Pemberton	56078	Blue Earth	228	A	1946	1	24B	E-11
*Pennock	56279	Kandiyohi	476	A	1903	2	15B	E-11
*Pequot Lakes	56472	Crow Wing	843	A	1902	8	13A	E-11
*Perham	56573	Otter Tail	2,075	B	1969	7	10A	E-11
*Perley	56574	Norman	132	A	1906	7	2A	E-11
*Peterson	55962	Fillmore	259	A	1909	1	32B	E-11
*Pierz	56364	Morrison	1,014	S	1894	7	16A	E-11
*Pillager	56473	Cass	306	A	1900	8	13B	E-11
*PINE CITY	55063	Pine	2,613	A	1881	8	14B	E-11
*Pine Island	55963	Goodhue-Olmsted	2,125	A	1878	1	26B	E-11
*Pine River	56474	Cass	871	A	1901	8	4B	E-11
*Pine Springs	55109	Washington	436	A	1959	6	55A	E-11
*PIPESTONE	56164	Pipestone	4,554	MC	1913	2	27B	B-11
*Plainview	55964	Wabasha	2,768	A	1875	1	26B	E-11
*Plato	55370	McLeod	355	A	1889	2	35A	E-11
*Pleasant Lake	56301	Stearns	79	S	1938	7	16B	B-11
*Plummer	56748	Red Lake	277	A	1905	7	1B	E-11
*Plymouth	55447	Hennepin	50,889	B	1969	3	45A, 45B, 48A	O-11
*Porter	56280	Yellow Medicine	210	S	1898	2	20A	E-11

Place	ZIP Code	County	Pop.	Govt.	Date	Cong. Dist.	Leg. Dist.	Elec. Date
*PRESTON	55965	Fillmore	1,530	A	1967	1	32B	E-11
*Princeton	55371	Mille Lacs-Sherburne	3,719	A	1965	8	18A	E-11
*Prinsburg	56281	Kandiyohi	502	A	1952	2	21B	E-11
*Prior Lake	55372	Scott	11,482	B	1891	3	36A	O-11
*Proctor	55810	St. Louis	2,974	A	1894	8	8A	E-11
*Quamba	55064	Kanabec	124	S	1952	8	14B	E-11
*Racine	55967	Mower	288	A	1959	1	32B	E-11
*Ramsey	55303	Anoka	12,408	MC	1984	6	50A	E-11
*Randall	56475	Morrison	571	S	1900	7	13B	E-11
*Randolph	55065	Dakota	331	S	1904	3	37B	E-11
*Ranier	56668	Koochiching	199	A	1908	8	3A	E-11
*Raymond	56282	Kandiyohi	668	A	1897	2	21B	E-11
*RED LAKE FALLS	56750	Red Lake	1,481	A	1895	7	1B	O-11
*RED WING	55066	Goodhue	15,134	MC	1904	1	26A	B-04
*REDWOOD FALLS	56283	Redwood	4,859	MC	1941	2	20B	B-11
*Regal	56312	Kandiyohi	51	A	1940	2	15B	E-11
*Remer	56672	Cass	342	A	1912	8	4B	E-11
*Renville	56284	Renville	1,315	MC	1906	2	21B	B-11
*Revere	56166	Redwood	117	A	1900	2	20B	E-11
*Rice	56367	Benton	610	A	1890	7	16A	E-11
*Richfield	55423	Hennepin	35,710	CM	1964	5	40A, 40B	E-11
*Richmond	56368	Stearns	965	A	1890	7	16B	E-11
*Richville	56576	Otter Tail	121	S	1904	7	12A	E-11
*Riverton	56455	Crow Wing	122	A	1914	8	13B	E-11
*Robbinsdale	55422	Hennepin	14,396	B	1938	5	46B	E-11
*ROCHESTER	55902	Olmsted	70,745	MC	1904	1	33A, 33B, 32A	B-05
*Rock Creek	55067	Pine	1040	A	1970	8	19B	E-11
*Rockford	55373	Hennepin-Wright	2,665	A	1881	6	22B	E-11
*Rockville	56369	Stearns	579	S	1903	7	16B	E-11
*Rogers	55374	Hennepin	698	A	1914	6	49A	E-11
*Rollingstone	55969	Winona	697	A	1892	1	34B	E-11
*Ronneby	56329	Benton	58	S	1899	7	18A	E-11
*Roosevelt	56673	Roseau-Lake of the Woods	180	A	1906	7	1A	E-11
*Roscoe	56371	Stearns	141	A	1911	7	16B	E-11
*ROSEAU	56751	Roseau	2,396	A	1895	7	1A	E-11
*Rose Creek	55970	Mower	363	A	1899	1	31B	E-11
*Rosemount	55068	Dakota	8,622	A	1875	3	37B	O-11
*Roseville	55113	Ramsey	33,485	B	1964	4	54A, 63A	O-11
*Rothsay	56579	Wilkin-Otter Tail	443	A	1883	7	9B	O-11
*Round Lake	56167	Nobles	463	A	1898	2	28A	E-11
*Royalton	56373	Morrison	802	A	1887	7	16A	E-11
*Rush City	55069	Chisago	1,497	A	1873	8	19B	E-11
*Rushford	55971	Fillmore	1,485	MC	1927	1	32B	O-11
*Rushford Village	55971	Fillmore	705	S	1858	1	32B	E-11
*Rushmore	56168	Nobles	381	A	1900	2	28A	E-11
*Russell	56169	Lyon	394	A	1898	2	27A	E-11
*Ruthton	56170	Pipestone	328	A	1897	2	27B	E-11
*Rutledge	55778	Pine	152	S	1893	8	14B	E-11
*Sabin	56580	Clay	495	S	1929	7	9B	B-11
*Sacred Heart	56285	Renville	603	A	1883	2	21B	O-11
*St. Anthony	55418	Hennepin-Ramsey	7,727	B	1963	5, 6	63A	O-11
*St. Anthony	56307	Stearns	81	A	1911	7	16B	E-11
*St. Bonifacius	55375	Hennepin	1,180	A	1904	6	43A	E-11
*St. Charles	55972	Winona	2,642	MC	1974	1	32A	O-11
*St. Clair	56080	Blue Earth	633	A	1907	1	24B	E-11
*ST. CLOUD	56301	Benton-Sherburne-Stearns	48,812	SM	1908	7	17A, 17B	O-11
*St. Francis	55070	Anoka	2,538	MC	1975	6	19A	E-11
*St. Hilaire	56754	Pennington	298	A	1883	7	1B	O-11
*St. James	56081	Watsonwan	4,364	MC	1951	2	29A	E-11
*St. Joseph	56374	Stearns	3,294	A	1890	7	16A	E-11
*St. Leo	56286	Yellow Medicine	111	S	1940	2	20A	E-11
*St. Louis Park	55416	Hennepin	43,787	CM	1954	3	44A, 44B	O-11
*St. Martin	56376	Stearns	274	A	1890	7	15A	E-11
*St. Mary's Point	55043	Washington	339	A	1951	6	56A	E-11
*St. Michael	55376	Wright	2,506	A	1890	6	22A	E-11
*ST. PAUL	55102	Ramsey	272,235	SM	1900	4	63B, 64A, 64B, 65A, 65B, 66A, 66B, 67A, 67B	O-11
*St. Paul Park	55071	Washington-Ramsey	4,965	A	1909	6	56B	O-11
*ST. PETER	56082	Nicollet	9,421	A	1891	2	23B	B-11
*St. Rosa	56331	Stearns	75	S	1939	7	15A	B-12
*St. Stephen	56375	Stearns	607	MC	1914	7	16A	E-11

CHAPTER 6 LOCAL ADMINISTRATION

Place	ZIP Code	County	Pop.	Govt.	Date	Cong. Dist.	Leg. Dist.	Elec. Date
*St. Vincent	56755	Kittson	116	S	1881	7	1A	E-11
*Sanborn	56083	Redwood	459	A	1891	2	20B	E-11
*Sandstone	55072	Pine	2,057	A	1887	8	14B	O-11
*Sargeant	55973	Mower	78	A	1900	1	32B	E-11
*Sartell	56377	Benton-Stearns	5,393	A	1907	7	16A, 17A	E-11
#Sauk Centre	56378	Stearns	3,581	MC	1918	7	15A	B-11
*Sauk Rapids	56379	Benton	7,825	A	1881	7	17A	E-11
*Savage	55378	Scott	9,906	A	1892	3	36A	O-11
*Scanlon	55720	Carlton	878	A	1902	8	8A	O-11
*Seaforth	56287	Redwood	87	S	1901	2	20B	E-11
*Sebek	56477	Wadena	662	A	1898	7	12A	E-11
*Sedan	56380	Pope	63	S	1897	2	15A	E-11
*Shafer	55074	Chisago	368	A	1922	8	19B	E-11
*SHAKOPEE	55379	Scott	11,739	A	1875	3	36A	O-11
*Shelly	56581	Norman	225	A	1902	7	2A	E-11
*Sherburn	56171	Martin	1,105	A	1956	2	29A	E-11
*Shevlin	56676	Clearwater	157	S	1889	7	2B	E-11
*Shoreview	55126	Ramsey	24,587	B	1963	4	52A, 53A	O-11
*Shorewood	55331	Hennepin	5,917	A	1959	6	43A, 43B	E-11
*Silver Bay	55614	Lake	1,894	A	1956	8	6A	O-11
*Silver Lake	55381	McLeod	764	A	1889	2	35A	E-11
*Skyline	56001	Blue Earth	272	A	1957	1	24A	
*SLAYTON	56172	Murray	2,147	A	1883	2	28A	E-11
*Sleepy Eye	56085	Brown	3,694	MC	1903	2	23A	O-04
*Sobieski	56345	Morrison	199	S	1915	7	16A	E-11
*Solway	56678	Beltrami	74	S	1899	7	4A	E-11
*South Haven	55382	Wright	193	A	1902	2	22B	O-11
#South St. Paul	55075	Dakota	20,197	MC	1905	3, 4	39A, 39B	O-04
*Spicer	56288	Kandiyohi	1,020	S	1904	2	15B	E-11
#Springfield	56087	Brown	2,173	MC	1924	2	23A	E-11
*Spring Grove	55974	Houston	1,153	A	1889	1	34A	E-11
*Spring Hill	56352	Stearns	77	A	1900	7	15A	O-11
*Spring Lake Park	55432	Anoka-Ramsey	6,532	A	1970	4, 6	51A	E-11
*Spring Park	55384	Hennepin	1,571	A	1952	6	43A	E-11
*Spring Valley	55975	Fillmore	2,461	A	1872	1	32B	E-11
*Squaw Lake	56681	Itasca	139	A	1940	8	3A	E-11
*Stacy	55079	Chisago	1,081	A	1923	8	19B	E-11
#Staples	56479	Todd-Wadena	2,754	MC	1976	7	12B	O-11
*Starbuck	56381	Pope	1,143	A	1883	2	15A	E-11
*Steen	56173	Rock	176	A	1942	2	27B	E-11
*Stephen	56757	Marshall	707	A	1883	7	1B	E-11
*Stewart	55385	McLeod	566	A	1888	2	21B	E-11
*Stewartville	55976	Olmsted	4,520	A	1964	1	32A	E-11
#STILLWATER	55082	Washington	13,882	MC	1915	6	55B, 55A	E-11
*Stockton	55988	Winona	529	A	1947	1	34A	E-11
*Storden	56174	Cottonwood	283	A	1921	2	28A	E-11
*Strandquist	56758	Marshall	98	S	1923	7	1A	E-11
*Strathcona	56759	Roseau	40	S	1920	7	1A	
*Sturgeon Lake	55783	Pine	230	A	1889	8	14B	E-11
*Sunburg	56289	Kandiyohi	117	S	1951	2	15B	E-11
*Sunfish Lake	55118	Dakota	413	A	1958	4	39A	E-11
*Swanville	56382	Morrison	324	A	1893	7	16A	E-11
*Taconite	55786	Itasca	310	S	1909	8	3B	O-11
*Tamarack	55787	Aitkin	53	S	1921	8	14A	E-11
*Taopi	55977	Mower	83	S	1878	1	32B	E-11
*Taunton	56291	Lyon	175	A	1900	2	27A	B-11
*Taylors Falls	55084	Chisago	694	A	1960	8	19B	E-11
*Tenney	56583	Wilkin	4	S	1901	7	9B	E-11
*Tenstrike	56683	Beltrami	184	S	1901	7	4A	O-11
*THIEF RIVER FALLS	56701	Pennington	8,010	A	1895	7	1B	O-11
*Thomson	55718	Carlton	132	A	1891	8	8A	E-11
*Tintah	56583	Traverse	4	A	1899	2	11A	E-11
*Tonka Bay	55331	Hennepin	1,472	A	1901	6	43A	E-11
#Tower	55790	St. Louis	502	MC	1912	8	6A	B-02
#Tracy	56175	Lyon	2,059	MC	1912	2	27A	B-11
*Trail	56684	Polk	67	A	1950	7	2B	E-11
*Trimont	56176	Martin	745	A	1958	2	28B	E-11
*Trommald	56441	Crow Wing	80	A	1917	8	13A	E-11
*Trosky	56177	Pipestone	120	S	1893	2	27B	E-11
*Truman	56088	Martin	1,292	A	1899	2	29A	E-11
*Turtle River	56601	Beltrami	62	A	1901	7	4A	E-11
*Twin Lakes	56089	Freeborn	154	A	1957	1	31A	E-11
*Twin Valley	56584	Norman	821	A	1894	7	2B	E-11
#TWO HARBORS	55616	Lake	3,651	MC	1907	8	6A	O-11
*Tyler	56178	Lincoln	1,257	A	1961	2	27A	E-11

Place	ZIP Code	County	Pop.	Govt.	Date	Cong. Dist.	Leg. Dist.	Elec. Date
*Ulen	56585	Clay	547	A	1896	7	2B	E-11
*Underwood	56586	Otter Tail	284	A	1912	7	10B	E-11
*Upsala	56384	Morrison	371	A	1917	7	16B	E-11
*Urbank	56361	Otter Tail	73	A	1947	7	12A	E-11
*Utica	55979	Winona	220	A	1893	1	34A	E-11
*Vadnais Heights	55127	Ramsey	11,041	A	1957	4	53A, 53B	E-11
*Vergas	56587	Otter Tail	287	A	1905	7	10A	E-11
*Vermillion	55085	Dakota	510	A	1881	3	37B	E-11
*Verndale	56481	Wadena	560	A	1883	7	12A	E-11
*Vernon Center	56090	Blue Earth	339	A	1899	1	24B	E-11
*Vesta	56292	Redwood	302	S	1900	2	20B	E-11
*Victoria	55386	Carver	2,354	A	1915	3	35B	E-11
*Viking	56760	Marshall	103	S	1921	7	1B	E-11
*Villard	56385	Pope	247	S	1883	2	15A	E-11
*Vining	56588	Otter Tail	84	S	1909	7	12A	E-11
#Virginia	55792	St. Louis	9,410	MC	1909	8	5A	O-11
#WABASHA	55981	Wabasha	2,384	MC	1920	1	26B	E-11
*Wabasso	56293	Redwood	684	A	1900	2	20B	E-11
*Waconia	55387	Carver	3,498	A	1921	3	35B	E-11
*WADENA	56482	Wadena-Otter Tail	4,131	A	1881	7	12A	O-11
*Wahkon	56386	Mille Lacs	197	A	1912	8	18A	E-11
*Waite Park	56387	Stearns	5,020	A	1893	7	17B	O-11
*Waldorf	56091	Waseca	243	A	1920	1	29B	E-11
*WALKER	56484	Cass	950	A	1964	8	4B	E-11
*Walnut Grove	56180	Redwood	625	A	1966	2	20B	E-11
*Walters	56092	Faribault	86	A	1957	2	29B	E-11
*Waltham	55982	Mower	170	A	1885	1	30B	E-11
*Wanamingo	55983	Goodhue	847	A	1917	1	26A	E-11
*Wanda	56294	Redwood	103	S	1902	2	20B	E-11
*Warba	55793	Itasca	137	S	1911	8	3B	E-11
#WARREN	56762	Marshall	1,813	MC	1914	7	1B	E-11
*Warroad	56763	Roseau	1,679	A	1956	7	1A	E-11
#WASECA	56093	Waseca	8,385	CM	1968	1	30B	B-11
*Watertown	55388	Carver	2,408	A	1877	3	35B	E-11
*Waterville	56096	Le Sueur	1,771	A	1894	1	25B	E-11
*Watkins	55389	Meeker	849	A	1893	2	21A	E-11
*Watson	56295	Chippewa	211	S	1883	2	20A	E-10
*Waubun	56589	Mahnomen	330	A	1907	7	2B	E-11
*Waverly	55390	Wright	600	A	1881	6	22B	E-11
#Wayzata	55391	Hennepin	3,806	CM	1927	6	45A	B-11
*Welcome	56181	Martin	790	A	1890	2	29A	E-11
*Wells	56097	Faribault	2,465	A	1871	2	29B	E-11
*Wendell	56590	Grant	159	S	1904	7	11B	E-11
*Westbrook	56183	Cottonwood	853	A	1901	2	28A	E-11
*West Concord	55985	Dodge	871	A	1952	1	30A	E-11
*Westport	56385	Pope	47	S	1926	2	15A	E-11
#West St. Paul	55118	Dakota	19,248	CM	1962	4	39A	E-11
*West Union	56389	Todd	54	S	1900	7	12B	E-11
*Whalan	55986	Fillmore	94	S	1876	1	32B	E-11
*WHEATON	56296	Traverse	1,615	A	1955	2	11A	E-11
#White Bear Lake	55110	Ramsey	24,704	CM	1921	4, 6	53B	B-03
*Wildor	56184	Jackson	83	A	1899	2	28B	E-11
*Willernie	55090	Washington	584	A	1969	6	55A	E-11
*Williams	56686	Lake of the Woods	212	A	1901	7	1A	E-11
#WILLMAR	56201	Kandiyohi	18,531	MC	1968	2	15B	E-11
*Willow River	55795	Pine	284	A	1891	8	14B	E-11
*Wilmont	56185	Nobles	351	A	1900	2	28A	E-11
*Wilton	56687	Beltrami	171	S	1906	7	4A	E-11
#WINDOM	56101	Cottonwood	4,283	MC	1920	2	28B	E-11
*Winger	56592	Polk	167	A	1921	7	2B	E-11
*Winnebago	56098	Faribault	1,565	A	1873	2	29B	E-11
#WINONA	55987	Winona	25,399	CM	1968	1	34B	O-11
*Winsted	55395	McLeod	1,581	A	1887	2	35A	E-11
#Winthrop	55396	Sibley	1,279	MC	1976	2	35A	O-11
*Winton	55796	St. Louis	169	S	1901	8	6A	E-11
*Wolf Lake	56593	Becker	35	A	1949	7	10A	E-11
*Wolverton	56594	Wilkin	158	A	1913	7	9B	E-11
*Woodbury	55125	Washington	20,075	A	1967	6	56A	O-11
*Wood Lake	56297	Yellow Medicine	406	A	1956	2	20B	E-11
*Woodland	55331	Hennepin	496	A	1948	6	43B	E-11
*Woodstock	56186	Pipestone	159	S	1892	2	27B	E-11
#WORTHINGTON	56187	Nobles	9,977	MC	1909	2	28A	B-11
*Wrenshall	55797	Carlton	296	A	1926	8	14A	E-11
*Wright	55798	Carlton	144	S	1920	8	14A	B-11
*Wykoff	55990	Fillmore	493	A	1876	1	32B	E-11
*Wyoming	55092	Chisago	2,142	A	1902	8	19B	E-11

Place	ZIP Code	County	Pop.	Govt.	Date	Cong. Dist.	Leg. Dist.	Elec. Date
*Young America	55397	Carver	1,354	A	1879	3	35B	E-11
*Zempele	56636	Itasca	63	S	1911	8	3A	E-11
*Zimmerman	55398	Sherburne	1,350	A	1910	6	18B	E-11
*Zumbro Falls	55991	Wabasha	237	S	1898	1	26B	E-11
*Zumbrota	55992	Goodhue	2,312	A	1877	1	26B	E-11

MINNESOTA MUNICIPAL BOARD

165 Metro Square Bldg., 121 E. 7th Place, St. Paul 55101-2142, (612) 296-2428

Law provides: for three members who are appointed by the governor for six year terms. At least one member must be learned in the law and one must be a resident from outside the metropolitan area. The board rules on city boundary adjustments, consolidations and incorporations of cities (Minnesota Statutes, Chapter 414).

Executive Director: Terrence A. Merritt.

TOWNSHIPS IN MINNESOTA

Law provides: that townships are governed by a board of supervisors and administrative officers elected by the people for three year terms at the annual town meeting held in each town on the second Tuesday of March. Optional forms of organization may be selected by the voters (Minnesota Statutes, Chapters 365, 368).

Functions: Townships have authority for planning, subdivision control, zoning, maintenance of public works, parks, cemeteries, and hospitals in addition to regular duties such as elections, tax levies and public roads.

Additional information about Minnesota's 1,800 townships is available from the Minnesota Association of Townships, 705 Central Ave. E., Box 267, St. Michael 55376, (612) 497-2330.

SCHOOL DISTRICTS IN MINNESOTA

Law provides: that the school districts of Minnesota provide for the education of students from kindergarten through grade twelve. School facilities are supplied by the 429 independent school districts, two special districts, two common districts, two elementary districts and one experimental elementary district in the state. In addition, many students have the opportunity to enroll in schools outside their own district through various attendance options programs. All school districts are governed by an elected school board with the exception of the experimental elementary district. Minnesota law provides that public education shall be free and no pupil can be denied an education because of economic hardship and the inability to provide the books and supplies necessary to complete the requirements for graduation (Minnesota Statutes, Chapter 120).

Additional information about Minnesota school districts is available from District Data, Department of Education, 537 Capitol Square Bldg., 550 Cedar St., St. Paul 55101, (612) 296-2400.

DISTRICT NAME	COUNTY	NUMBER	ADDRESS
Ada	Norman	521	105 E. 4th Ave., 56510
Adrian	Nobles	511	Box 40, 56110
Aitkin	Aitkin	1	306 2nd St. N.W., 56431
Albany	Stearns	745	Box 330, 56307
Albert Lea	Freeborn	241	211 W. Richway Dr., 56007
Alden	Freeborn	242	Box 99, 56009
Alexandria	Douglas	206	Box 308, 56308
Alvarado	Marshall	436	Box 816, 56710
Amboy-Good Thunder	Blue Earth	79	Box 70, Amboy 56010
Annandale	Wright	876	Box 190, 55302
Anoka-Hennepin	Anoka	11	11299 Hanson Blvd. N.W., Coon Rapids 55433
Appleton	Swift	784	128 S. Hering St., 56208
Argyle	Marshall	437	Box 279, 56713
Arlington	Sibley	731	Box 1000, 55307
Ashby	Grant	261	Box C, 56309
Askov	Pine	566	Box 250, 55704
Atwater	Kandiyohi	341	3rd & Wyoming, 56209
Audubon	Becker	21	Box 338, 56511
Aurora	St. Louis	691	601 N. 1st St. W., 55705
Austin	Mower	492	202 4th Ave. N.E., 55912
Babbitt	St. Louis	692	30 South Drive, 55706
Backus	Cass	114	Box 47, 56435
Badger	Roseau	676	Box 68, 56714
Bagley	Clearwater	162	308 N. Bagley Ave., 56621
Balaton	Lyon	411	330 3rd St., 56115
Barnesville	Clay	146	Box 189, 56514
Barnum	Carlton	91	Box 227, 55707
Barrett	Grant	262	411 First S.E., Elbow Lake 56531
Battle Lake	Otter Tail	542	Box 1280, 56515
Beardsley	Big Stone	57	Box N, Browns Valley 56219
Becker	Sherburne	726	12000 Hancock St., 55308
Belgrade-El Rosa	Stearns	736	Box 339, Belgrade 56312
Belle Plaine	Scott	716	220 S. Market St., 56011
Bellingham	Lac qui Parle	371	Box 6155, 56212
Belview	Redwood	631	Box 220, 56214
Bemidji	Beltrami	31	201 15th St. N.W., 56601
Benson	Swift	777	1400 Montana Ave., 56215
Bertha-Hewitt	Todd	786	Bertha 56437
Big Lake	Sherburne	727	701 Minnesota Ave., 55309
Bird Island	Renville	646	Box 460, 55310
Biwabik	St. Louis	693	601 N. 1st St. W., Aurora 55705
Blackduck	Beltrami	32	Blackduck 56630
Blooming Prairie	Steele	756	202 4th Ave. N.W., 55917
Bloomington	Hennepin	271	8900 Portland Ave. S., 55420
Blue Earth	Faribault	240	E. 6th St., 56013
Borup	Norman	522	Box 8, 56519
Braham	Isanti	314	Box 488, 55006
Brainerd	Crow Wing	181	300 Quince St., 56401
Brandon	Douglas	207	Box 185, 56315
Breckenridge	Wilkin	846	13th & Douglas Ave., 56520
Brewster	Nobles	513	Box 309, 56119
Bricelyn	Faribault	217	Box 277, 56014
Brooklyn Center	Hennepin	286	6500 Humboldt Ave. N., 55430
Brooten	Stearns	737	Box 39, 56316
Browerville	Todd	787	Box 185, 56438
Browns Valley	Traverse	801	Box N, 56219
Brownton	McLeod	421	Box 99, 335 3rd St. S., 55312

CHAPTER 6 LOCAL ADMINISTRATION

DISTRICT NAME	COUNTY	NUMBER	ADDRESS
Buffalo	Wright	877	214 N.E. 1st Ave., 55313
Buffalo Lake	Renville	647	Box 278, 55314
Burnsville	Dakota	191	100 River Ridge Ct., 55337
Butterfield	Watonwan	836	Box 189, 56120
Byron	Olmsted	531	Box 157, 55920
Caledonia	Houston	299	W. Main St., 55921
Cambridge-Isanti	Isanti	911	430 N.W. 8th Ave., Cambridge 55008
Campbell-Tintah	Wilkin	852	Box 8, Campbell 56522
Canby	Yellow Medicine	891	307 1st St. W., 56220
Cannon Falls	Goodhue	252	820 E. Minnesota St., 55009
Carlton	Carlton	93	Box 310, 55718
Cass Lake	Cass	115	Rt. 3, Box 4, 56633
Centennial	Anoka	12	4707 North Rd., Circle Pines 55014
Ceylon	Martin	451	301 W. Grant, 56121
Chandler-Lake Wilson	Murray	918	Box 98, Chandler 56122
Chaska	Carver	112	110600 Village Rd., 55318
Chatfield	Olmsted	227	Highway 52 North, 55923
Chisago Lakes	Chisago	141	13750 Lake Blvd., Lindstrom 55045
Chisholm	St. Louis	695	300 S.W. 3rd. Ave., 55719
Chokio-Alberta	Stevens	771	Box 68, Chokio 56221
Clara City	Chippewa	126	Box 590, 56222
Claremont	Dodge	201	Box C, 55924
Clarissa	Todd	789	789 Frank St. N., 56440
Clarkfield	Yellow Medicine	892	Box 338, 56223
Clearbrook	Clearwater	161	Box 8, 56634
Cleveland	Le Sueur	391	Box 310, 56017
Climax	Polk	592	Box 45, 56523
Clinton-Graceville	Big Stone	55	Box 361, Clinton 56225
Cloquet	Carlton	94	509 Carlton Ave., 55720
Cold Spring	Stearns	750	Rocori High School 56320
Coleraine	Itasca	316	Box 195, 55722
Columbia Heights	Anoka	13	1400 49th Ave. N.E., 55421
Comfrey	Brown	81	Box 68, 56019
Cook County	Cook	166	Box 1030, Grand Marais 55604
Cosmos	Meeker	461	320 N. Saturn St., 56228
Cottonwood	Lyon	412	Box 107, 56229
Cromwell	Carlton	95	Cromwell 55726
Crookston	Polk	593	415 Jackson St., 56716
Crosby	Crow Wing	182	711 Poplar St., 56441
Cyrus	Pope	611	Box 40, 56323
Danube	Renville	648	301 N.E. 3rd St., Renville 56284
Dassel-Cokato	Meeker	466	Hwy. 12 & Co. Rd. 100, Cokato 55321
Dawson	Lac qui Parle	378	Box 1018, 56232
Deer Creek	Otter Tail	543	Box 235, 56527
Deer River	Itasca	317	Box 307, 56636
Delano	Wright	879	700 Elm Ave. E., 55328
Delavan	Faribault	218	Box 125, 56023
Detroit Lakes	Becker	22	702 Lake Ave., 56501
Dilworth	Clay	147	Box 188, 56529
Dodge Center	Dodge	202	Box 40, 55927
Dover-Eyota	Olmsted	533	Box 268, Eyota 55934
Duluth	St. Louis	709	Lake Ave. & 2nd St., 55802
Eagle Bend	Todd	790	Box 299, 56446
East Chain	Martin	453	Rt. 1, Blue Earth 56013
East Grand Forks	Polk	595	Box 151, 56721
Echo	Yellow Medicine	893	Box 246, 56237

DISTRICT NAME	COUNTY	NUMBER	ADDRESS
Eden Prairie	Hennepin	272	8100 School Rd., 55344
Eden Valley	Meeker	463	Box 100, 55329
Edgerton	Pipestone	581	Box 28, 56128
Edina	Hennepin	273	5701 Normandale Rd. 55424
Elbow Lake	Grant	263	411 1st St. S.E., 56531
Elgin-Millville	Wabasha	806	70 1st St. S.E., Elgin 55932
Elk River	Sherburne	728	400 School St., 55330
Ellendale-Geneva	Steele	762	200 School St., Ellendale 56026
Ellsworth	Nobles	514	Box 8, 56129
Elmore	Faribault	219	Box 98, 56027
Ely	St. Louis	696	600 E. Harvey St., 55731
Emmons	Freeborn	243	Box 13, 56029
Erskine	Polk	597	Box 280, McIntosh 56556
Esko	Carlton	99	Esko 55733
Evansville	Douglas	208	123 2nd. Ave., 56326
Eveleth	St. Louis	697	801 Jones St., 55734
Fairfax	Renville	649	Box 489, 55332
Fairmont	Martin	454	115 S. Park St., 56031
Faribault	Rice	656	2855 N.W. 1st Ave., 55021
Farmington	Dakota	192	510 Walnut St., 55024
Fergus Falls	Otter Tail	544	FFTRC Campus, 4B East Dr., 56537
Fertile-Beltrami	Polk	599	Hwy. 32 S., Fertile 56540
Finlayson	Pine	570	6495 Lake St. 55735
Fisher	Polk	600	Box 37, 56723
Floodwood	St. Louis	698	Box 287, 55736
Foley	Benton	51	520 Dewey St., 56329
Forest Lake	Washington	831	6100 210th St. N., 55025
Fosston	Polk	601	E. Hwy. 2, 56542
Franconia	Chisago	323	Shafer, 55074
Franklin	Renville	650	Box 38, 55333
Frazee	Becker	23	Box 186, 56544
Freeborn	Freeborn	244	Box 155, 56032
Fridley	Anoka	14	6000 W. Moore Lake Dr., 55432
Fulda	Murray	505	Box 247, 56131
Garden City	Blue Earth	78	Box F, Lake Crystal 56055
Gary	Norman	523	Box 100, 56545
Gaylord	Sibley	732	Box 356, 55334
Gibbon	Sibley	733	323 E. 11th St., 55335
Gilbert	St. Louis	699	Summit St. 55741
Glencoe	McLeod	422	1621 E. 16th St., 55336
Glenville	Freeborn	245	230 5th St. S.E., 56036
Glenwood	Pope	612	105 N.E. 2nd Ave., 56334
Glyndon	Clay	145	513 Parke Ave. S., 56547
Gonvick	Clearwater	158	Box 119, 56644
Goodhue	Goodhue	253	510 3rd Ave., 55027
Goodridge	Pennington	561	Box 195, 56725
Granada-Huntley	Martin	460	Box 17, Granada 56039
Grand Meadow	Mower	495	Box 68, 55936
Grand Rapids	Itasca	318	820 N. Pokegama Ave., 55744
Granite Falls	Yellow Medicine	894	450 9th Ave., 56241
Greenbush	Roseau	678	Box 70, 56726
Grey Eagle	Todd	791	Rt. 1 Box 21, 56336
Grove City	Meeker	464	Box 278, 56243
Grygla	Marshall	447	Box 18, 56727
Hallock	Kittson	351	Box 670, 56728
Halstad	Norman	524	Box 328, 56548

DISTRICT NAME	COUNTY	NUMBER	ADDRESS
Hancock	Stevens	768	Box 367, 56244
Harmony	Fillmore	228	145 Main Ave. S., 55939
Hastings	Dakota	200	9th & Vermillion St., 55033
Hawley	Clay	150	Box 608, 56549
Hayfield	Dodge	203	Box 6, 55940
Hector	Renville	651	220 3rd St. W., 55342
Henderson	Sibley	734	107 N. 8th St., 56044
Hendricks	Lincoln	402	200 E. Lincoln, 56136
Hendrum	Norman	525	Box 39, 56550
Henning	Otter Tail	545	Box 15, 56551
Herman-Norcross	Grant	264	Herman 56248
Hermantown	St. Louis	700	4307 Ugstad Rd., Duluth 55811
Heron Lake-Okabena	Jackson	330	Box 378, Heron Lake 56137
Hibbing	St. Louis	701	8th Ave. E. & 21st St., 55746
Hill City	Aitkin	2	500 Ione Ave., 55748
Hills-Beaver Creek	Rock	671	Box 547, Hills 56138
Hinckley	Pine	573	Box 308, 55037
Hoffman	Grant	265	Box 306, 56339
Holdingford	Stearns	738	Holdingford 56340
Hopkins	Hennepin	270	1001 State Hwy. 7, 55343
Houston	Houston	294	306 W. Elm, 55943
Howard Lake	Wright	880	Box 708, 55349
Humboldt-St. Vincent	Kittson	352	Box 54, Humbolt 56731
Hutchinson	McLeod	423	30 Glen St. N., 55350
International Falls	Koochiching	361	900 5th St., 56649
Inver Grove	Dakota	199	9875 Inver Grove Trail E., 55075
Isle	Mille Lacs	473	Box 25, 56342
Ivanhoe	Lincoln	403	Box 9, 56142
Jackson	Jackson	324	1128 N. Hwy., 56143
Janesville	Waseca	830	110 E. 3rd St., 56048
Jasper	Pipestone	582	Box 308, 56144
Jordan	Scott	717	500 Sunset Dr., 55352
Karlstad	Kittson	353	Box 178, 56732
Kasson-Mantorville	Dodge	204	Box 158, Kasson 55944
Kelliher	Beltrami	36	Box 259, 56650
Kennedy	Kittson	354	Box 9, 56733
Kensington	Douglas	209	Kensington 56343
Kenyon	Goodhue	254	401 Forest, 55946
Kerkhoven-Murdock-Sunburg	Swift	775	Kerkhoven 56252
Kiester	Faribault	222	Box 300, 56051
Kimball	Stearns	739	Box 368, 55353
La Crescent	Houston	300	510 S. Oak St., 55947
Lake Benton	Lincoln	404	101 Garfield St., 56149
Lake City	Wabasha	813	Box 454, 55041
Lake Crystal	Blue Earth	70	Box F, 56055
Lake of the Woods	Lake of the Woods	390	Box 310, Baudette 56623
Lake Park	Becker	24	Box 338, Audubon 56554
Lake Superior	Lake	381	405 4th Ave., Two Harbors 55616
Lakefield	Jackson	325	Box 338, 56143
Lakeville	Dakota	194	8670 210th St. W., 55044
Lamberton	Redwood	633	Box 278, 56152
Lancaster	Kittson	356	Box 217, 56735
Lanesboro	Fillmore	229	100 Kirkwood E., 55949
LaPorte	Hubbard	306	Rt. 1, Box 1, 56461

DISTRICT NAME	COUNTY	NUMBER	ADDRESS
Le Center	Le Sueur	392	150 W. Tyrone St., 56057
Le Roy	Mower	499	Box 1000, 55951
Le Sueur	Le Sueur	393	901 E. Ferry St., 56058
Lester Prairie	McLeod	424	Hickory Ave. & 2nd St. N., 55354
Lewiston	Winona	857	Box 741, 55952
Litchfield	Meeker	465	901 Gilman Ave. N., 55355
Little Falls	Morrison	482	1001 S.E. 5th Ave., 56345
Littlefork-Big Falls	Koochiching	362	Box D, Littlefork 56653
Long Prairie	Todd	792	205 Second St. S., 56347
Luverne	Rock	670	Box 278, 56156
Lyle	Mower	497	Box 38, 55953
Lynd	Lyon	415	Box 68, 56157
Mabel-Canton	Fillmore	238	316 W. Fillmore Ave., Mabel 55954
Madelia	Watsonwan	837	320 Buck Ave. S.E., 56062
Madison	Lac qui Parle	377	316 4th St., 56256
Magnolia	Rock	669	Box 40, 56158
Mahnomen	Mahnomen	432	Box 319, 56557
Mahtomedi	Washington	832	814 Mahtomedi Ave., 55115
Mankato	Blue Earth	77	1000 N. Broad St., 56001
Maple Lake	Wright	881	Box K, 55358
Mapleton	Blue Earth	72	Box 365, 56065
Marietta-Nassau	Lac qui Parle	376	Box 145, Marietta 56257
Marshall	Lyon	413	401 S. Saratoga St, 56258
Maynard	Chippewa	127	Box 276, 56260
Mazeppa	Wabasha	809	425 Chestnut St., 55956
McGregor	Aitkin	4	Box 160, 55760
McIntosh	Polk	603	Box 280, 56556
Medford	Steele	763	Box 38, 55049
Melrose	Stearns	740	546 N. 5th Ave. E., 56352
Menahga	Wadena	821	Box 160, 56464
Mentor	Polk	604	Mentor 56736
Middle River	Marshall	440	Box 130, 56737
Milaca	Mille Lacs	912	500 S.W. 4th St., 56353
Milan	Chippewa	128	Box 180, 56262
Milroy	Redwood	635	Box 10, 56263
Minneapolis	Hennepin	1	807 N.E. Broadway, 55413
Minneota	Lyon	414	504 N. Monroe St., 56264
Minnesota Lake	Faribault	223	Box 218, 56068
Minnnetonka	Hennepin	276	261 School Ave., Excelsior 55331
Montevideo	Chippewa	129	3rd St. & Eureka Ave., 56265
Montgomery	Le Sueur	394	101 2nd St. N.E., 56069
Monticello	Wright	882	Box 897, 55362
Moorhead	Clay	152	810 4th Ave. S., 56560
Moose Lake	Carlton	97	413 Birch Ave., 55767
Mora	Kanabec	332	400 E. Maple, 55051
Morgan	Redwood	636	Box 188, 56266
Morris	Stevens	769	201 S. Columbia Ave., 56267
Morristown	Rice	657	Box 278, 55052
Morton	Renville	652	Box 69, 56270
Motley	Morrison	483	Box 268, 56466
Mounds View	Ramsey	621	2959 Hamline Ave. N., St. Paul 55113
Mountain Iron-Buhl	St. Louis	712	Box 537, Mountain Iron 55768
Mountain Lake	Cottonwood	173	450 12th St., 56159
Nashwauk-Keewatin	Itasca	319	400 2nd St., Nashwauk 55769
Nett Lake	St. Louis	707	13090 Westley Drive, 55772
Nevis	Hubbard	308	Box 183, 56467
New London-Spicer	Kandiyohi	345	Box 430, New London 56273

DISTRICT NAME	COUNTY	NUMBER	ADDRESS
New Prague	Scott	721	721 Central Ave. N., 56071
New Richland	Waseca	827	Box 427, 56072
New Ulm	Brown	88	400 S. Payne, 56073
New York Mills	Otter Tail	553	Box 218, 56567
Newfolden	Marshall	441	Box 277, 56738
Nicollet	Nicollet	507	Box 108, 56074
North Branch	Chisago	138	320 Main St., 55056
North St. Paul- Maplewood	Ramsey	622	2055 E. Larpenteur Ave. N., Maplewood 55109
Northfield	Rice	659	301 Union St., 55057
Norwood	Carver	108	531 Morse St., 55368
Ogilvie	Kanabec	333	Box 160, 56358
Oklee	Red Lake	627	Oklee 56742
Olivia	Renville	653	Box 460, Bird Island 55310
Onamia	Mille Lacs	480	Rt. 2, Evergreen Lane, 56359
Orono	Hennepin	278	685 Old Crystal Bay Rd., Long Lake 55356
Ortonville	Big Stone	62	Box 247, 56278
Osakis	Douglas	213	Box X, 56360
Oslo	Marshall	442	Oslo 56744
Osseo	Hennepin	279	11200 93rd Ave. N., Maple Grove 55369
Owatonna	Steele	761	515 W. Bridge St., 55060
Park Rapids	Hubbard	309	Box 591, 56470
Parkers Prairie	Otter Tail	547	Box 46, 56361
Paynesville	Stearns	741	795 W. Hwy. 23, 56362
Pelican Rapids	Otter Tail	548	Box V, 56572
Pequot Lakes	Crow Wing	186	Box 368, 56472
Perham	Otter Tail	549	200 5th St. S.E., 56573
Pierz	Morrison	484	Pierz 56364
Pillager	Cass	116	Box 38, 56473
Pine City	Pine	578	1400 6th St. S., 55063
Pine Island	Goodhue	255	Box 398, 55963
Pine Point	Becker	25	Box 61, Ponsford 56575
Pine River	Cass	117	Box 610, 56474
Pipestone	Pipestone	583	400 2nd. Ave. S.W., 56164
Plainview	Wabasha	810	500 W. Broadway, 55964
Plummer	Red Lake	628	628 Minnesota Ave., 56748
Preston-Fountain	Fillmore	233	700 Chatfield Ave., Preston 55965
Princeton	Mille Lacs	477	110 S. 6th Ave., 55371
Prinsburg	Kandiyohi	815	Box 297, 56281
Prior Lake	Scott	719	Box 539, 55372
Proctor	St. Louis	704	131 9th Ave., 55810
Randolph	Dakota	195	Box 38, 55065
Raymond	Kandiyohi	346	309 Day St., 56282
Red Lake	Beltrami	38	Red Lake, 56671
Red Lake Falls	Red Lake	630	Box 399, 56750
Red Wing	Goodhue	256	6th & N. Park, 55066
Redwood Falls	Redwood	637	4th & Lincoln, 56283
Remer	Cass	118	Rt. 1, Box A, 56672
Renville	Renville	654	Box 338, 56284
Richfield	Hennepin	280	7001 Harriet Ave. S., 55423
Robbinsdale	Hennepin	281	4148 Winnetka Ave. N., 55427
Rochester	Olmsted	535	615 S.W. 7th St., 55902
Rockford	Wright	883	Box 9, 55373
Roseau	Roseau	682	509 3rd St. N.E., 56751

DISTRICT NAME	COUNTY	NUMBER	ADDRESS
Rosemount-Apple Valley-Eagan	Dakota	196	14445 Diamond Path, Rosemount 55068
Roseville	Ramsey	623	1251 W. Co. Rd. B-2, 55113
Rothsay	Wilkin	850	Box 247, 56579
Round Lake	Nobles	516	445 Harrison St., 56167
Royalton	Morrison	485	Box 5, 56373
Rush City	Chisago	139	Box 566, 55069
Rushford-Peterson	Fillmore	239	Box 627, Rushford 55971
Russell	Lyon	418	3rd & Prairie, 56169
Ruthton	Pipestone	584	Box B, 56170
Sacred Heart	Renville	655	Sacred Heart 56285
St. Anthony-New Brighton	Hennepin	282	3303 33rd Ave. N.E., St. Anthony 55418
St. Charles	Winona	858	600 E. 6th St., 55972
St. Clair	Blue Earth	75	121 Main St., 56080
St. Cloud	Stearns	742	628 Roosevelt Rd., 56301
St. Francis	Anoka	15	3325 Bridge St., 55070
St. James	Watonwan	840	1001 10th Ave. N., 56081
St. Louis County	St. Louis	710	731 3rd St. S., Virginia 55792
St. Louis Park	Hennepin	283	6425 W. 33rd St., 55426
St. Michael-Albertville	Wright	885	Box 10, St. Michael 55376
St. Paul	Ramsey	625	360 Colborne St., 55102
St. Peter	Nicollet	508	803 Davis St., 56082
Sanborn	Redwood	638	Box 98, 56083
Sandstone	Pine	576	Court Ave. & 5th St., 55072
Sartell	Stearns	748	Box 328, 56377
Sauk Centre	Stearns	743	9th & State Rd., 56378
Sauk Rapids	Benton	47	Box 520, 56379
Sebek	Wadena	820	200 1st St. N.W., 56477
Shakopee	Scott	720	505 S. Holmes, 55379
Sherburn	Martin	456	Box 268, Welcome 56181
Silver Lake	McLeod	425	Silver Lake 55381
Sioux Valley	Jackson	328	Box 96, Lake Park, Iowa 51347
Slayton	Murray	504	2420 28th St., 56172
Sleepy Eye	Brown	84	400 4th Ave. S.W., 56085
South Koochiching	Koochiching	363	Box 465, Northome 56661
South St. Paul	Dakota	6	700 N. 2nd St., 55075
South Washington County	Washington	833	8040 80th St. S., Cottage Grove 55016
Southland	Mower	500	Box 351, Adams 55909
Spring Grove	Houston	297	Box 626, 55974
Spring Lake Park	Anoka	16	8000 Hwy. 65 N.E., 55432
Spring Valley	Fillmore	237	Box 72, 55975
Springfield	Brown	85	12 S. Burns, 56087
Staples	Todd	793	3rd St., 56479
Starbuck	Pope	614	105 N.E. 2nd Ave., 56334
Stephen	Marshall	443	Box 68, 56757
Stewart	McLeod	426	Box 99, 55385
Stewartville	Olmsted	534	500 4th St. S.W., 55976
Stillwater	Washington	834	1875 Greeley St. S., 55082
Storden-Jeffers	Cottonwood	178	Box 69, Storden 56174
Strandquist	Marshall	444	Box 9, 56758
Swanville	Morrison	486	Box 98, 56382
Taylor Falls	Chisago	140	670 West St., 55084
Thief River Falls	Pennington	564	Zeh & Labree, 56701
Tower-Soudan	St. Louis	708	Box 469, Tower 55790
Tracy	Lyon	417	934 Pine St., 56175

DISTRICT NAME	COUNTY	NUMBER	ADDRESS
Trimont	Martin	457	Martin Co. W. Central Office, Welcome 56181
Truman	Martin	458	Box 276, 56088
Twin Valley	Norman	526	Box 420, 56584
Tyler	Lincoln	409	100 Strong St., 56178
Ulen-Hitterdal	Clay	914	Box 389, Ulen 56585
Underwood	Otter Tail	550	200 Southern Ave., 56586
Upsala	Morrison	487	Upsala 56384
Verdi	Lincoln	408	Box 58, 56179
Vermdale	Wadena	818	Box G, 56481
Villard	Pope	615	105 N.E. 2nd Ave., Glenwood 56334
Virginia	St. Louis	706	Tech. Bldg., 55792
Wabasha	Wabasha	811	611 Broadway Ave., 55981
Wabasso	Redwood	640	1333 May St., 56293
Waconia	Carver	110	24 S. Walnut St., 55387
Wadena	Wadena	819	Box 151, 56482
Waldorf-Pemberton	Waseca	913	Box 218, Waldorf 56091
Walker-Akeley	Cass	113	Box 4000, Walker 56484
Walnut Grove	Redwood	641	Walnut Grove 56180
Wanamingo	Goodhue	258	225 3rd Ave., Wanamingo 55983
Warren	Marshall	446	224 E. Bridge St., 56762
Warroad	Roseau	690	510 Cedar Ave., 56763
Waseca	Waseca	829	501 Elm Ave., E., 56093
Watertown-Mayer	Carver	111	Box 368, Watertown 55388
Waterville-Elysian	Le Sueur	395	500 E. Paquin St., Waterville 56096
Waubun	Mahnomen	435	Box 98, 56589
Wayzata	Hennepin	284	Box 660, 55391
Welcome	Martin	459	Box 268, 56181
Wells	Faribault	224	250 2nd Ave. S.W., 56097
West Concord	Dodge	205	Box 38, 55985
West St. Paul	Dakota	197	1897 Delaware, Mendota Heights 55118
Westbrook	Cottonwood	175	Box 128, 56183
Westonka	Hennepin	277	5600 Lynwood Blvd., Mound 55364
Wheaton	Traverse	803	1700 3rd Ave. S., 56296
White Bear Lake	Ramsey	624	2399 Cedar Ave., 55110
Willmar	Kandiyohi	347	611 W. 5th St., 56201
Willow River	Pine	577	Box 66, 55795
Windom	Cottonwood	177	Box C-177, 56101
Winnebago	Faribault	225	Box 65, 56098
Winona	Winona	861	654 Huff, 55987
Winsted	McLeod	427	431 4th St. N., 55395
Winthrop	Sibley	735	N. Cottonwood St., 55396
Wood Lake	Yellow Medicine	896	Wood Lake 56297
Worthington	Nobles	518	Box 878, 56187
Wrenshall	Carlton	100	Box 68, 55797
Wykoff	Fillmore	236	Box 96, 55990
Zumbrota	Goodhue	260	425 Chestnut St., Mazeppa 55956



John Runk, courtesy Minnesota Historical Society

Education in Minnesota 1891: A one-room schoolhouse in Washington County.



Photo by: Richard Marshall, St. Paul Pioneer Press

Education in Minnesota 1991: President Bush discusses a class project with a student at the Saturn School in St. Paul, where computers are used extensively in instruction.

CHAPTER SEVEN

FEDERAL GOVERNMENT

Minnesota Congressional Districts326

Minnesota Senators328

Minnesota Representatives329

Minnesotans in Congress since Statehood331

President and Vice President of the United States335

Minnesota Vote for President since 1860336

United States Government338

Minnesotans on the Supreme Court339

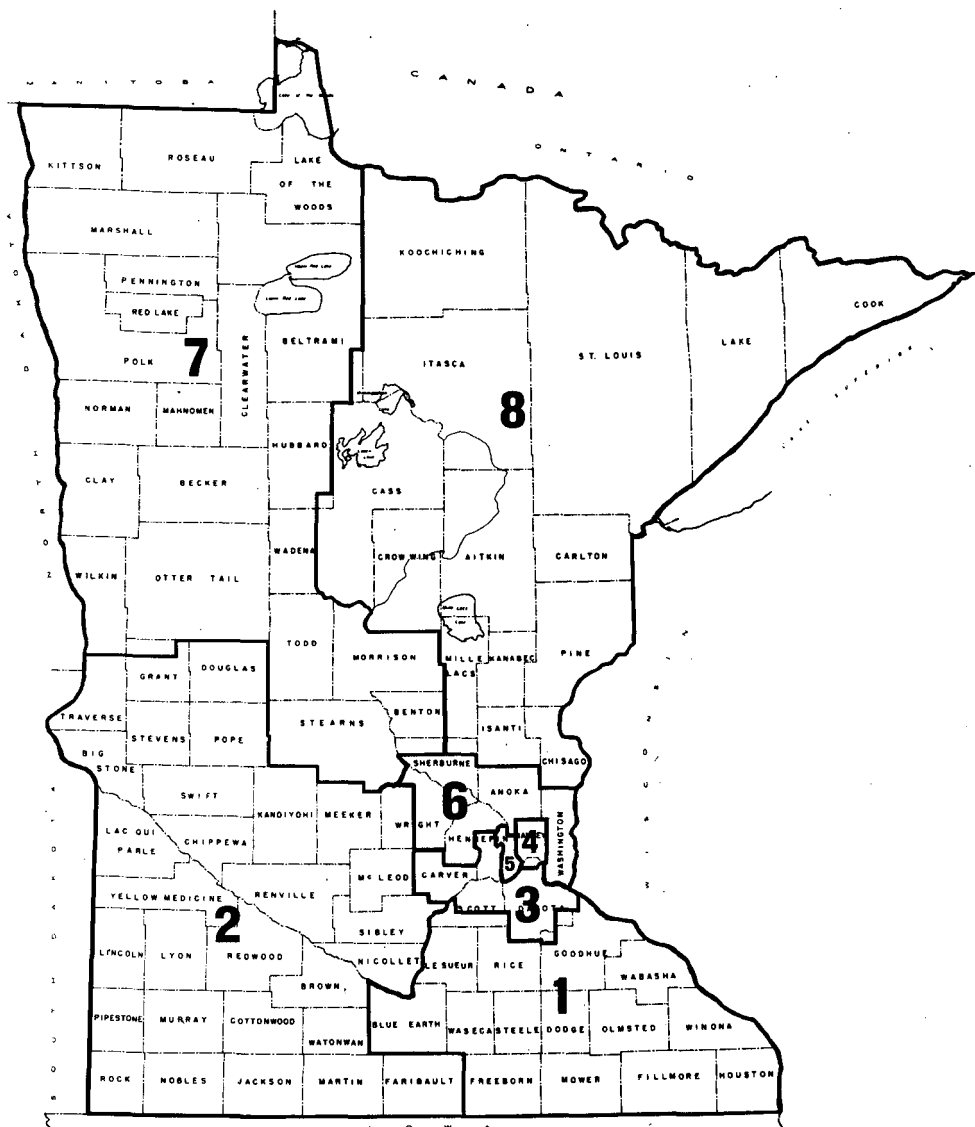


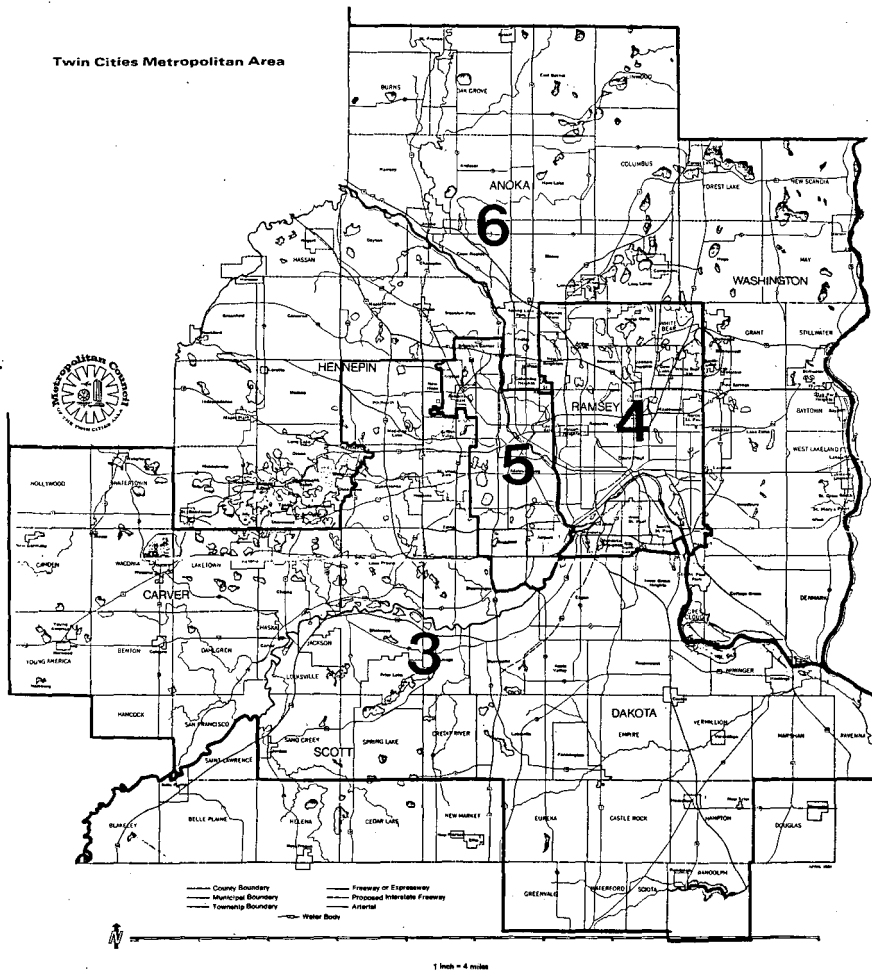
David J. Oakes photo

MINNESOTA CONGRESSIONAL DISTRICTS

The United States District Court for the District of Minnesota ordered a reapportionment of Minnesota's eight congressional districts on March 11, 1982. The population goal was 509,496 for each district with an average deviation of 9.5. Maps are provided for information only; the controlling district descriptions are detailed in Appendix A of the court order (4-81 Civil 414).

STATE OF MINNESOTA





UNITED STATES SENATOR

The U.S. Constitution provides: to qualify as senator a person must be thirty years old, a citizen of the United States nine years, and a resident of the state.

Term: six years.

Salary: \$101,900.




Senator Dave Durenberger
(Independent-Republican)

1020 Plymouth Bldg., 12 S. Sixth, Minneapolis 55402,
(612) 370-3382.
154 Russell Senate Office Bldg., Washington, D.C. 20510,
(202) 224-3244.

Committees: Environment and Public Works; Finance; Labor and Human Resources.

Biography: Minneapolis. Born August 19, 1934, St. Cloud; education: St. John's Preparatory School, St. John's University (B.S. 1955, cum laude), University of Minnesota Law School (J.D., 1959); wife, Penny; sons, Charles, David, Michael, Daniel.

Elected: 1978, 1982, 1988 **Term Expires:** January, 1995.



Senator Paul David Wellstone
(Democratic-Farmer-Labor)

2401 University Ave., St. Paul 55114, (612) 645-0323.
123 Hart Senate Office Bldg., Washington, D.C. 20510,
(202) 224-5014.

Committees: Labor and Human Resources; Energy.

Biography: Northfield. Born July 21, 1944, Washington, D.C.; education: University of North Carolina (B.A. 1965, Ph.D. 1969 in political science); faculty member, Carleton College (20 years); author; former director, Minnesota Community Energy Program; wife, Sheila; sons, David and Mark; daughter, Marcia.

Elected: 1990 **Term Expires:** January, 1997.

UNITED STATES REPRESENTATIVE

The U.S. Constitution provides: to qualify as representative a person must be twenty-five years old, a citizen of the United States seven years, a resident of the state, and elected by the people.

Term: two years.

Salary: \$125,000.

Congressional District 1 **Representative Tim Penny** (Democratic-Farmer-Labor)

Park Towers, 22 N. Broadway, Rochester 55906, (507)281-6053.
Blue Earth County Government Center, 410 S. 5th St., P.O. Box 3148,
Mankato 56001, (507)625-6921.
436 Cannon House Office Bldg., Washington, D.C. 20515, (202)225-2472.

Committees: Agriculture; Select Committee on Hunger; Veterans' Affairs; Whip at Large.

Biography: New Richland. Born November 19, 1951; education: Kiester High School (1969), Winona State University (with honors, 1974), University of Minnesota (graduate work, public affairs); Minnesota State Senate (1977-82); wife, Barb; children, Jamison, Joseph, Molly and Marcus.

Elected: 1982, 1984, 1986, 1988, 1990.



Congressional District 2 **Representative Vin Weber** (Independent-Republican)

P.O. Box 279, New Ulm 56073, (507)354-6400.
106 Cannon House Office Bldg., Washington, D.C. 20515, (202)225-2331.

Committees: Appropriations.

Biography: Slayton. Education: University of Minnesota; co-publisher Murray County Herald; campaign manager, Rudy Boschwitz senate campaign (1978); chief Boschwitz aide (1979-80); elected vice-president, Republican freshman class, asst. regional minority whip; platform committee, Republican National Convention; chair, Minnesota Reagan-Bush Reelection Committee (1984); secretary of 101st Congress Republican Committee.

Elected: 1980, 1982, 1984, 1986, 1988, 1990.




Congressional District 3 **Representative Jim Ramstad** (Independent-Republican)


8120 Penn Ave. S., Suite 152, Bloomington 55431, (612)881-4600.
504 Cannon House Office Bldg., Washington, D.C. 20515, (202)225-2871.

Committees: Judiciary, Small Business.

Biography: Minnetonka. Born May 6, 1946; education: University of Minnesota (B.A., 1968, Phi Beta Kappa), George Washington University (J.D. honors, 1973); 1st Lt., U.S.A.R. (1968-74); attorney; Minnesota State Senate (1981-90), Assistant Minority Leader; Vice-Chair of Republican Freshman Caucus, 1991.

Elected: 1990.





Congressional District 4
Representative Bruce F. Vento
(Democratic-Farmer-Labor)

Galtier Plaza, 175 Fifth St. E., Room 727, Box 100, St. Paul 55101, (612)224-4503.
2304 Rayburn House Office Bldg., Washington, D.C. 20515, (202) 225-6631.

Committees: Banking, Finance and Urban Affairs; Interior and Insular Affairs; Select Committee on Aging.

Biography: St. Paul. Born October 7, 1940, St. Paul; education: Johnson High School (1958), Wisconsin State University (B.S., 1965, with honors); teacher, Minneapolis; Minnesota House of Representatives (1971-76); asst. majority leader (1974-76); married Mary Jean Moore; sons, Michael, Peter, John.

Elected: 1976, 1978, 1980, 1982, 1984, 1986, 1988, 1990.



Congressional District 5
Representative Martin Olav Sabo
(Democratic-Farmer-Labor)

110 S. 4th St., Minneapolis 55401, (612)348-1649.
2201 Rayburn House Office Bldg., Washington, D.C. 20515, (202) 225-4755.

Committees: Appropriations; Budget.

Biography: Minneapolis. Born February 28, 1938; education: Augsburg College (B.A.); Minnesota House of Representatives (1961-78); minority leader (1969-72), speaker of the house (1973-78); former president, National Conference of State Legislatures; wife, Sylvia; daughters, Karin, Julie.

Elected: 1978, 1980, 1982, 1984, 1986, 1988, 1990.



Congressional District 6
Representative Gerry Sikorski
(Democratic-Farmer-Labor)

277 Coon Rapids Blvd. NW, Suite 414, Coon Rapids 55433, (612) 780-5801.
403 Cannon House Office Bldg., Washington, D.C. 20515, (202)225-2271.

Committees: Energy and Commerce; Post Office and Civil Service; Select Committee on Children, Youth and Families.

Biography: Stillwater. Born April 26, 1948; education: University of Minnesota (J.D., 1973, magna cum laude); Minnesota State Senate (1977-82); senate majority whip (1981-82); married Susan Erkel; daughter, Anne.

Elected: 1982, 1984, 1986, 1988, 1990.

Congressional District 7
Representative Collin C. Peterson
 (Democratic-Farmer-Labor)

714 Lake Ave., Suite 107, Detroit Lakes, 56501, (218)847-5056.
 Federal Bldg., 720 W. St. Germain, #103, St. Cloud 56301, (612)
 259-0559.
 1725 Longworth House Office Bldg., Washington, D.C. 20515, (202)
 225-2165.

Committees: Agriculture; Government Operations.

Biography: Detroit Lakes. Born June 29, 1944; education: Glyndon High School, Moorhead State University (B.A., accounting); accountant, Minnesota State Senate (1976-1986); divorced, three sons, Sean, Jason, Elliot.

Elected: 1990.



Congressional District 8
Representative James L. Oberstar
 (Democratic-Farmer-Labor)

Brainerd City Hall, 501 Laurel St., Brainerd, 56401, (218)828-4400.
 Chisholm City Hall, 316 Lake St., Chisholm, 55719, (218)254-5761.
 231 Federal Bldg., Duluth 55802, (218) 727-7474.
 2209 Rayburn House Office Bldg., Washington, D.C. 20515, (202)
 225-6211.

Committees: Budget; Public Works and Transportation; Merchant Marine and Fisheries (on leave).

Biography: Chisholm. Education: St. Thomas College, graduate work in political science and economics in Europe and Canada; founding member, co-chair, Northeast Midwest Congressional Coalition; executive committee, Congressional Steel Caucus; wife, Jo; children, Ted, Noelle, Ann-Therese, Monica.

Elected: 1974, 1976, 1978, 1980, 1982, 1984, 1986, 1988, 1990.



MINNESOTANS IN CONGRESS SINCE STATEHOOD

UNITED STATES SENATOR

James Shields, Democrat: May 12, 1858, to March 3, 1859.
 Henry M. Rice, Democrat: March 12, 1858, to March 3, 1863.
 Morton S. Wilkinson, Republican: March 4, 1859, to March 3, 1865.
 Alexander Ramsey, Republican: March 4, 1863, to March 3, 1875.
 Daniel S. Norton, Republican: March 4, 1865 to July 13, 1870.
 William Windom, Republican: July 16, 1870 to January 18, 1871.
 O. P. Stearns, Republican: January 18, 1871, to March 3, 1871.
 William Windom, Republican: March 4, 1871, to March 12, 1881.
 S. J. R. McMillan, Republican: March 6, 1875 to March 3, 1887.
 A. J. Edgerton, Republican: March 14, 1881, to October 26, 1881.
 William Windom, Republican: October 26, 1881, to March 3, 1883.
 D. M. Sabin, Republican: March 4, 1883, to March 4, 1889.
 C. K. Davis, Republican: March 4, 1887, to November 27, 1900.
 W. D. Washburn, Republican: March 4, 1889, to March 4, 1895.
 Knute Nelson, Republican: March 4, 1895, to April 28, 1923.
 Charles A. Towne, Democrat: December 5, 1900, to January 23, 1901.
 Moses E. Clapp, Republican: January 23, 1901, to March 4, 1917.
 Frank B. Kellogg, Republican: March 4, 1917, to March 4, 1923.
 Henrik Shipstead, Farmer-Labor: March 4, 1923, to January 6, 1947.
 Magnus Johnson, Farmer-Labor: July 16, 1923, to March 4, 1925.
 Thomas D. Schall, Republican: March 4, 1925, to December 23, 1935.

Elmer A. Benson, Farmer-Labor: December 27, 1935, to November 3, 1936.
 Guy V. Howard, Republican: November 3, 1936, to January 3, 1937.
 Ernest Lundeen, Farmer-Labor: January 3, 1937, to August 31, 1940.
 Joseph H. Ball, Republican: October 14, 1940, to November 18, 1942.
 Arthur E. Nelson, Republican: November 18, 1942, to January 6, 1943.
 Joseph H. Ball, Republican: January 6, 1943, to January 3, 1949.
 Edward J. Thyne, Republican: January 6, 1947, to January 7, 1959.
 Hubert H. Humphrey, Democratic-Farmer-Labor: January 3, 1949, to December 29, 1964.
 Eugene J. McCarthy, Democratic-Farmer-Labor: January 7, 1959, to January 4, 1971.
 Walter F. Mondale, Democratic-Farmer-Labor: December 20, 1964, to December 30, 1976.
 Hubert H. Humphrey, Democratic-Farmer-Labor: January 4, 1971, to January 13, 1978.
 Muriel Humphrey, Democratic-Farmer-Labor: January 25, 1978, to November 7, 1978.
 Wendell R. Anderson, Democratic-Farmer-Labor: January 4, 1977, to December 29, 1978.
 Rudy Boschwitz, Independent-Republican: December 30, 1978, to January 3, 1991.
 * Dave Durenberger, Independent-Republican: November 8, 1978.
 * Paul D. Wellstone, Democratic-Farmer-Labor: January 3, 1991.

REPRESENTATIVE IN CONGRESS

At Large

J. M. Cavanaugh, Democrat: May 12, 1858, to March 4, 1859.
 William Windom, Republican: March 4, 1859, to March 4, 1863.
 Cyrus Aldrich, Republican: March 4, 1859, to March 4, 1863.
 James Manahan, Republican: March 4, 1913, to March 4, 1915.
 Ray P. Chase, Republican: March 4, 1933, to January 3, 1935.
 Theodore Christianson, Republican: March 4, 1933, to January 3, 1935.
 Harold Knutson, Republican: March 4, 1933, to January 3, 1935.
 Henry Arens, Farmer-Labor: March 4, 1933, to January 3, 1935.
 Magnus Johnson, Farmer-Labor: March 4, 1933, to January 3, 1935.
 Paul John Kvale, Farmer-Labor: March 4, 1933, to January 3, 1935.
 Ernest Lundeen, Farmer-Labor: March 4, 1933, to January 3, 1935.
 F. H. Shoemaker, Farmer-Labor: March 4, 1933, to January 3, 1935.
 Einar Hoidale, Democrat: March 4, 1933, to January 3, 1935.

First District

William Windom, Republican: March 4, 1863, to March 4, 1869.
 Morton S. Wilkinson, Republican: March 4, 1869, to March 4, 1871.
 Mark H. Dunnell, Republican: March 4, 1871, to March 4, 1883.
 Milo White, Republican: March 4, 1883, to March 4, 1887.
 Thomas Wilson, Democrat: March 4, 1887, to March 4, 1889.
 Mark H. Dunnell, Republican: March 4, 1889, to March 4, 1891.
 W. H. Harries, Democrat: March 4, 1891, to March 4, 1893.
 James A. Tawney, Republican: March 4, 1893, to March 4, 1911.
 Sydney Anderson, Republican: March 4, 1911, to March 4, 1925.
 Allen J. Furlow, Republican: March 4, 1925, to March 4, 1929.
 Victor Christgau, Republican: March 4, 1929, to March 4, 1933.
 August H. Andresen, Republican: January 3, 1935, to January 14, 1958.
 Albert H. Quie, Republican: March 6, 1958, to January 1, 1979.
 Arlen Erdahl, Independent-Republican: January 15, 1979, to January 3, 1983.
 * Timothy J. Penny, Democratic-Farmer-Labor: January 3, 1983.

Second District

Ignatius Donnelly, Republican: March 4, 1863, to March 4, 1869.
 Eugene M. Wilson, Democrat: March 4, 1869, to March 4, 1871.
 John T. Averill, Republican: March 4, 1871, to March 4, 1873.
 H. B. Strait, Republican: March 4, 1873, to March 4, 1879.
 Henry Poehler, Democrat: March 4, 1879, to March 4, 1881.
 H. B. Strait, Republican: March 4, 1881, to March 4, 1883.
 J. B. Wakefield, Republican: March 4, 1883, to March 4, 1887.
 John Lind, Republican: March 4, 1887, to March 4, 1893.
 James T. McCleary, Republican: March 4, 1893, to March 4, 1907.
 W. S. Hammond, Democrat: March 4, 1907, to March 4, 1915.
 Franklin F. Ellsworth, Republican: March 4, 1915, to March 4, 1921.
 Frank Clague, Republican: March 4, 1921, to March 4, 1933.
 Elmer J. Ryan, Democrat: January 3, 1935, to January 3, 1941.
 Joseph P. O'Hara, Republican: January 3, 1941, to January 7, 1959.
 Ancher Nelsen, Republican: January 7, 1959, to January 3, 1975.

Tom Hagedorn, Independent-Republican: January 3, 1975, to January 3, 1983.

* Vin Weber, Independent-Republican: January 3, 1983. ***

Third District

John T. Averill, Republican: March 4, 1873, to March 4, 1875.

William S. King, Republican: March 4, 1875, to March 4, 1877.

Jacob H. Stewart, Republican: March 4, 1877, to March 4, 1879.

William D. Washburn, Republican: March 4, 1879, to March 4, 1883.

H. B. Strait, Republican: March 4, 1883, to March 4, 1887.

John L. MacDonald, Democrat: March 4, 1887, to March 4, 1889.

Darwin S. Hall, Republican: March 4, 1889, to March 4, 1891.

O. M. Hall, Democrat: March 4, 1891, to March 4, 1895.

Joel P. Heatwole, Republican: March 4, 1895, to March 4, 1903.

Charles R. Davis, Republican: March 4, 1903, to March 4, 1925.

August H. Andresen, Republican: March 4, 1925, to March 4, 1933.

Ernest Lundeen, Farmer-Labor: January 3, 1935, to January 3, 1937.

Henry G. Teigan, Farmer-Labor: January 3, 1937, to January 3, 1939.

John G. Alexander, Republican: January 3, 1939, to January 3, 1941.

Richard P. (Dick) Gale, Republican: January 3, 1941, to January 2, 1945.

William J. Gallagher, Democratic-Farmer-Labor: January 2, 1945, to August 13, 1946.

George MacKinnon, Republican: January 6, 1947, to January 3, 1949.

Roy W. Wier, Democratic-Farmer-Labor: January 3, 1949, to January 3, 1961.

Clark MacGregor, Republican: January 3, 1961, to January 4, 1971.

Bill Frenzel, Independent-Republican: January 4, 1971, to January 3, 1991.

* Jim Ramstad, Independent-Republican: January 3, 1991.

Fourth District

W. D. Washburn, Republican: March 4, 1883, to March 4, 1885.

J. B. Gilfillan, Republican: March 4, 1885, to March 4, 1887.

Edmund Rice, Democrat: March 4, 1887, to March 4, 1889.

S. P. Snider, Republican: March 4, 1889, to March 4, 1891.

J. N. Castle, Democrat: March 4, 1891, to March 4, 1893.

Andrew R. Kiefer, Republican: March 4, 1893, to March 4, 1897.

Frederick C. Stevens, Republican: March 4, 1897, to March 4, 1915.

Carl C. Van Dyke, Democrat: March 4, 1915, to May 20, 1919.

Oscar E. Keller, Republican: July 10, 1919, to March 4, 1927.

Melvin J. Maas, Republican: March 4, 1927, to March 4, 1933.

Melvin J. Maas, Republican: January 3, 1935, to January 2, 1945.

Frank T. Starkey, Democratic-Farmer-Labor: January 2, 1945, to January 6, 1947.

Edward J. Devitt, Republican: January 6, 1947, to January 3, 1949.

Eugene J. McCarthy, Democratic-Farmer-Labor: January 3, 1949, to January 7, 1959.

Joseph E. Karth, Democratic-Farmer-Labor: January 7, 1959, to January 4, 1977.

* Bruce F. Vento, Democratic-Farmer-Labor: January 4, 1977.

Fifth District

Knute Nelson, Republican: March 4, 1883, to March 4, 1889.

S. G. Comstock, Republican: March 4, 1889, to March 4, 1891.

Kittel Halvorson, Alliance: March 4, 1891, to March 4, 1893.

Loren Fletcher, Republican: March 4, 1893, to March 4, 1903.

John Lind, Democrat: March 4, 1903, to March 4, 1905.

Loren Fletcher, Republican: March 4, 1905, to March 4, 1907.

Frank M. Nye, Republican: March 4, 1907, to March 4, 1913.

George R. Smith, Republican: March 4, 1913, to March 4, 1917.

Ernest Lundeen, Republican: March 4, 1917, to March 4, 1919.

Walter H. Newton, Republican: March 4, 1919, to June 30, 1929.

W. I. Nolan, Republican: July 1, 1929, to March 4, 1933.

Theodore Christianson, Republican: January 3, 1935, to January 3, 1937.

Dewey William Johnson, Farmer-Labor: January 3, 1937, to January 3, 1939.

Oscar Youngdahl, Republican: January 3, 1939, to January 6, 1943.

Walter H. Judd, Republican: January 6, 1943, to January 7, 1963.

Donald M. Fraser, Democratic-Farmer-Labor: January 7, 1963, to January 15, 1979.

* Martin Olav Sabo, Democratic-Farmer-Labor: January 15, 1979.

Sixth District

M. R. Baldwin, Democrat: March 4, 1893, to March 4, 1895.

Charles A. Towne, Republican: March 4, 1895, to March 4, 1897.

Robert Page Morris, Republican: March 4, 1897, to March 4, 1903.
 C. B. Buckman, Republican: March 4, 1903, to March 4, 1907.
 Charles A. Lindbergh, Republican: March 4, 1907, to March 4, 1917.
 Harold Knutson, Republican: March 4, 1917, to March 4, 1933.
 Harold Knutson, Republican: January 3, 1935, to January 3, 1949.
 Fred Marshall, Democratic-Farmer-Labor: January 3, 1949, to January 6, 1963.
 Alec G. Olson, Democratic-Farmer-Labor: January 7, 1963, to January 3, 1967.
 John M. Zwach, Republican: January 3, 1967, to January 3, 1975.
 Richard Nolan, Democratic-Farmer-Labor: January 3, 1975, to January 3, 1981.
 Vin Weber, Independent-Republican: January 3, 1981, to January 3, 1983. ***
 * Gerry Sikorski, Democratic-Farmer-Labor: January 3, 1983.

Seventh District

Haldor E. Boen, People's Party: March 4, 1893, to March 4, 1895.
 Frank M. Eddy, Republican: March 4, 1895, to March 4, 1903.
 Andrew J. Volstead, Republican: March 4, 1903, to March 4, 1923.
 O. J. Kvale, Independent: March 4, 1923, to March 4, 1925.
 O. J. Kvale, Farmer-Labor: March 4, 1925, to September 11, 1929.
 Paul John Kvale, Farmer-Labor: October 16, 1929, to March 4, 1933.
 Paul John Kvale, Farmer-Labor: January 3, 1935, to January 3, 1939.
 H. Carl Andersen, Republican: January 3, 1939, to January 3, 1963.
 Odin Langen, Republican: January 3, 1963, to January 7, 1971. **
 Bob Bergland, Democratic-Farmer-Labor: January 4, 1971, to January 23, 1977.
 Arlan Stangeland, Independent-Republican: March 1, 1977, to January 3, 1991.
 * Collin C. Peterson, Democratic-Farmer-Labor: January 3, 1991.

Eighth District

J. Adam Bede, Republican: March 4, 1903, to March 4, 1909.
 Clarence B. Miller, Republican: March 4, 1909, to March 4, 1919.
 W. L. Carss, Independent: March 4, 1919, to March 4, 1921.
 Oscar J. Larson, Republican: March 4, 1921, to March 4, 1925.
 William L. Carss, Farmer-Labor: March 4, 1925, to March 4, 1929.
 William A. Pittenger, Republican: March 4, 1929, to March 4, 1933.
 William A. Pittenger, Republican: January 3, 1935, to January 3, 1937.
 John T. Bernard, Farmer-Labor: January 3, 1937, to January 3, 1939.
 William A. Pittenger, Republican: January 3, 1939, to January 6, 1947.
 John A. Blatnik, Democratic-Farmer-Labor: January 6, 1947, to January 3, 1975.
 * James Oberstar, Democratic-Farmer-Labor: January 3, 1975.

Ninth District

Halvor Steenerson, Republican: March 4, 1903, to March 4, 1923.
 Knud Wefald, Farmer-Labor: March 4, 1923, to March 4, 1927.
 Conrad G. Selvig, Republican: March 4, 1927, to March 4, 1933.
 Richard Thompson Buckler, Farmer-Labor: January 3, 1935, to January 6, 1943.
 Harold C. Hagen, Farmer-Labor: January 6, 1943, to January 2, 1945.
 Harold C. Hagen, Republican: January 2, 1945, to January 7, 1959.
 Coya Knutson, Democratic-Farmer-Labor: January 3, 1955, to January 7, 1959.
 Odin Langen, Republican: January 7, 1959, to January 7, 1962. **

Tenth District

Thomas D. Schall, Progressive: March 4, 1915, to March 4, 1919.
 Thomas D. Schall, Republican: March 4, 1919, to March 4, 1925.
 Godfrey G. Goodwin, Republican: March 4, 1925, to March 4, 1933.

* Incumbent

** Congressional redistricting of 1961 resulted in the dropping of the ninth district. In 1962 Odin Langen, previously elected from the ninth district, was elected to represent the new seventh district.

*** Congressional redistricting of 1982 changed district boundaries. In 1982 Vin Weber, previously elected from the sixth district, was elected to represent the new second district.

PRESIDENT OF THE UNITED STATES

President George Bush (Republican)

41st President of the United States

White House, Washington, D.C. 20500, (202)456-1414.


The U.S. Constitution provides: to qualify as president a person must be thirty-five years old, a natural-born citizen, fourteen years a resident of the United States and elected by a majority of electoral college.

Term expires: 1993

Salary: \$200,000.

Biography: Houston, Texas. Born June 12, 1924, Milton, Massachusetts. Yale University (1948); U.S. Navy (1942-45); private business ventures (1948-65); U.S. House of Representatives (1966-70); ambassador to the United Nations (1971-74); chief, U.S. Liaison Office in the People's Republic of China (1974); director, Central Intelligence Agency (1976); vice president (1981-89); married Barbara Pierce (1945), 5 children.

Elected: 1988.



VICE PRESIDENT OF THE UNITED STATES

Vice President Dan Quayle (Republican)

44th Vice President of the United States

Old Executive Office Building, Washington, D.C. 20501, (202)456-2326

The U.S. Constitution provides: to qualify as vice president, a person must meet the same requirements as the president but not be from the same state as the president.

Term expires: 1993.

Salary: \$160,000.

Biography: Huntington, Indiana. Born February 4, 1947, Indianapolis, Indiana. De Pauw University (B.A., 1969), Indiana University Law School (1974); Indiana National Guard (1969-75); State of Indiana, various positions (1971-74); private law practice and associate publisher, Huntington Herald-Press (1974-76); U.S. House of Representatives (1977-81); U.S. Senate (1981-89); married Marilyn Tucker (1972), 3 children.

Elected: 1988.



MINNESOTA VOTE FOR PRESIDENT SINCE 1860

Am American, **AC** Anderson Coalition, **AP** American Populist, **Cit** Citizens, **C** Communist, **D** Democratic, **DFL** Democratic-Farmer-Labor, **D-Peo** Democratic People's, **DSF** Democratic (southern faction), **FL** Farmer-Labor, **GR** Grassroots, **G** Greenback, **GL** Greenback Labor, **I** Independent, **IDB** International Development Bank, **In** Industrial, **InG** Industrial Government, **InL** Industrial Labor, **IR** Independent Republican, **L** Libertarian M'76, **P** McCarthy '76 Principle, **MnPeo** Minnesota People's, **MnProg** Minnesota Progressives, **NER** Nation Economic Recovery, **NGD** National (Gold) Democratic, **NL** New Alliance, **P&F** Peace and Freedom, **Peo** People's, **PO** Public Ownership, **Pro** Prohibition, **Prog** Progressive, **R** Republican, **S** Socialist, **SD** Socialist Democrat, **SIn** Socialist Industrial, **SL** Socialist Labor, **SW** Socialist Workers, **U** Union, **UL** Union Labor, **WC** Workers Communist, **WL** Workers League, **WW** Workers World.

1860

Abraham Lincoln (R)	22,069
Stephen A. Douglas (D)	11,920
John C. Breckenridge (DSF)	748

1864

Abraham Lincoln (R)	25,055
George B. McClellan (D)	17,367

1868

Ulysses S. Grant (R)	43,722
Horatio Seymour (D)	28,096

1872

Ulysses S. Grant (R)	55,708
Horace Greeley (D)	35,211

1876

Rutherford B. Hayes (R)	72,955
Samuel J. Tilden (D)	48,587
Peter Cooper (G)	2,389
Green Clay Smith (Pro)	144

1880

James A. Garfield (R)	93,902
Winfield S. Hancock (D)	53,315
James B. Weaver (GL)	3,267
Neal Dow (Pro)	286

1884

James G. Blaine (R)	111,685
S. Grover Cleveland (D)	70,065
John P. St. John (Pro)	4,684
Benjamin F. Butler (G)	3,583

1888

Benjamin H. Harrison (R)	142,492
S. Grover Cleveland (D)	104,385
Clinton B. Fisk (Pro)	15,311
Alson J. Streeter (UL)	1,097

1892

Benjamin H. Harrison (R)	122,823
S. Grover Cleveland (D)	100,920
James B. Weaver (Peo)	29,313
John Bidwell (Pro)	14,182
James B. Weaver (Fusion Electors)	107,077

1896

William McKinley (R)	193,503
William J. Bryan (D-Peo)	130,735
Joshua Levering (Pro)	4,339
John M. Palmer (NGD)	3,222
Charles H. Machett (SL)	954

1900

William McKinley (R)	190,461
William J. Bryan (D-Peo)	112,901
John G. Wooley (Pro)	8,555
Eugene V. Debs (SD)	3,065
Joseph R. Maloney (SL)	1,329

1904

Theodore Roosevelt (R)	216,651
Alton B. Parker (D)	55,187
Thomas E. Watson (Peo)	2,103
Eugene V. Debs (PO)	11,692
Silas C. Swallow (Pro)	6,253
Charles H. Corregan (SL)	974

1908

William H. Taft (R)	195,843
William J. Bryan (D)	109,401
Eugene W. Chafin (Pro)	11,107
Eugene V. Debs (PO)	14,527
Thomas L. Hisgen (L)	426

1912

William H. Taft (R)	64,334
Woodrow Wilson (D)	106,426
Eugene V. Debs (PO)	27,505
Eugene W. Chafin (Pro)	7,886
Elmer Reimer (SL)	2,212
Theodore Roosevelt (Prog)	125,856

1916

Charles E. Hughes (R)	179,544
Woodrow Wilson (D)	179,152
J. Frank Hanly (Pro)	7,793
Allan L. Benson (S)	20,117
Elmer Reimer (InL)	468
Edward J. Meier (Prog)	290

1920

Warren G. Harding (R)	519,421
James M. Cox (D)	142,994
William W. Cox (IN)	5,828
Eugene V. Debs (S)	56,106
W. W. Watkins (Pro)	11,489

1924

Calvin Coolidge (R)	420,759
John W. Davis (D)	55,913
Frank F. Johns (SIn)	1,855
Robert M. LaFollette (I)	339,192
William Z. Foster (WC)	4,427

1928

Herbert Hoover (R)	560,977
Alfred E. Smith (D)	396,451
Verne L. Reynolds (In)	1,921
William Z. Foster (WC)	4,853
Norman M. Thomas (S)	6,774

1932

Herbert Hoover (R)	363,959
Franklin D. Roosevelt (D)	600,806
Norman M. Thomas (S)	25,476
Jacob S. Coxey (FL)	5,731

1936

Alfred M. Landon (R)	350,461
Franklin D. Roosevelt (D)	698,811
John W. Aiken (In)	961
William Lemke (U)	74,296
Earl R. Browder (C)	2,711
Norman M. Thomas (S)	2,872

1940

Wendell L. Wilkie (R)	596,274
Franklin D. Roosevelt (D)	644,196
John W. Aiken (In)	2,553
Norman M. Thomas (S)	5,454
Earl R. Browder (C)	2,711

1944

Thomas E. Dewey (R)	527,416
Franklin D. Roosevelt (D)	589,864
Edward A. Teichert (InG)	3,176
Norman M. Thomas (S)	5,073

1948

Thomas E. Dewey (R)	483,617
Harry S. Truman (DFL)	692,966
Edward A. Teichert (InG)	2,525
Farrell Dobbs (SW)	606
Henry A. Wallace (Prog)	27,866
Norman M. Thomas (S)	4,646

1952

Dwight D. Eisenhower (R)	763,211
Adlai E. Stevenson (DFL)	608,458
Eric Hass (InG)	2,383
Vincent Hallinan (Prog)	2,666
Farrell Dobbs (SW)	618
Stuart Hamblen (Pro)	2,147

1956

Adlai E. Stevenson (DFL)	617,525
Dwight D. Eisenhower (R)	719,302
Eric Hass (InG)	2,080
Farrell Dobbs (SW)	1,098

1960

John F. Kennedy (DFL)	779,933
Richard M. Nixon (R)	757,915
Farrell Dobbs (SW)	3,077
Eric Hass (InG)	962

1964

Lyndon B. Johnson (DFL)	991,117
Barry M. Goldwater (R)	559,624
Eric Hass (InG)	2,544
Clifton DeBerry (SW)	1,177

1968

Richard M. Nixon (R)	658,643
Hubert H. Humphrey (DFL)	857,738
George C. Wallace (Am)	68,931
Fred Halstead (SW)	808
Henning A. Blomen (InG)	285
Charlene Mitchell (C)	415
Leroy Eldridge Cleaver (P&F)	935
Eugene J. McCarthy (write-in votes)	585

1972

Richard M. Nixon (R)	898,269
George S. McGovern (DFL)	802,346
Louis Fisher (InG)	4,261
Linda Jenness (SW)	940
Gus Hall (C)	662
John G. Schmitz (Am)	31,407
Benjamin M. Spock (MnPeo)	2,805

1976

Gerald Ford (IR)	819,395
Jimmy Carter (DFL)	1,070,440
Peter Camejo (SW)	4,149
Roger L. McBride (L)	3,529
Gus Hall (C)	1,092
Jules Levin (InG)	370
Thomas J. Anderson (Am)	13,592
Eugene J. McCarthy (M'76P)	35,490
Lyndon H. LaRouche (DB)	543
Frank P. Zeidler (S)	354
Margaret Wright (Peo)	635

1980

No candidates Specified (Am)	6,139
Jimmy Carter (DFL)	954,174
Ronald Reagan (IR)	873,241
Ed Clark (L)	31,593
Clifton DeBerry (SW)	711
Deidre Griswold (WW)	698
Gus Hall (C)	1,184
John B. Anderson (AC)	174,990
David McReynolds (S)	536
Barry Commoner (Cit)	8,407

1984

Ronald Reagan (IR)	1,032,603
Walter Mondale (DFL)	1,036,364
Mel Mason (SW)	3,180
David Bergland (L)	2,996
Lyndon LaRouche (I)	3,865
Gus Hall (C)	630
Ed Winn (WL)	260
Robert "Bob" Richards (AP)	2,377
Sonia Johnson (Cit)	1,219
Dennis Serette (NA)	232

1988

George Bush (IR)	962,337
Michael Dukakis (DFL)	1,109,471
James Warren (SW)	2,155
Lenora B. Fulani (NA)	1,734
Lyndon H. LaRouche (NER)	1,702
Jack Herer (GR)	1,949
Ron Paul (L)	5,109
Ed Winn (WL)	489
Delmar Dennis (AM)	1,298
David Duke (AP)	1,529
Eugene J. McCarthy (MnProg)	5,403

UNITED STATES SUPREME COURT _____

Supreme Court Building., Washington, D.C. 20543, (202)479-3000.

Chief Justice: William H. Rehnquist, Arizona

Associate Justices

Harry A. Blackmun, Minnesota
Anthony M. Kennedy, California
Thurgood Marshall, New York
Sandra Day O'Connor, Arizona

Antonin Scalia, New Jersey
David H. Souter, New Hampshire
John Paul Stevens, Illinois
Byron R. White, Colorado

UNITED STATES COURT OF APPEALS _____

Eighth Circuit

United States Court and Custom House, St. Louis, Missouri 63102, (314)539-3609.

The Eighth Judicial Circuit includes districts in Arkansas, Iowa, Minnesota, Missouri, Nebraska, North Dakota and South Dakota.

Chief Judge: Donald P. Lay, St. Paul, Minnesota

Circuit Judges

Richard S. Arnold, Arkansas
C. Arlen Beam, Nebraska
Pasco M. Bowman, Missouri
George G. Fagg, Iowa
John R. Gibson, Missouri

James B. Loken, Minnesota
Theodore McMillian, Missouri
Frank J. Magill, North Dakota
Roger L. Wollman, South Dakota

Senior Judges

Myron H. Bright, North Dakota
Floyd R. Gibson, Missouri
Gerald W. Heaney, Minnesota

J. Smith Henley, Arkansas
Donald R. Ross, Nebraska

Clerk of the Circuit Court: Robert D. St. Vrain, St. Louis, Missouri.

UNITED STATES DISTRICT COURT _____

Third: 316 Robert St., St. Paul 55101, (612)290-3212.

Fourth: 110 S. 4th St., Minneapolis 55401, (612)348-1821.

Fifth: 417 Federal Bldg., Duluth 55802, (218)720-5250.

Minnesota constitutes one judicial district divided into six divisions. The clerk maintains offices in the third, fourth, and fifth divisions. Correspondence related to cases in other divisions should be mailed to the St. Paul office. Both full-time and part-time magistrates serve at large in Minnesota.

Chief Judge: Donald D. Alsop, St. Paul.

Judges

Edward J. Devitt, St. Paul.
David S. Doty, Minneapolis.
Earl R. Larson, Minneapolis.
Harry H. MacLaughlin, Minneapolis.

Paul A. Magnuson, St. Paul.
Diana E. Murphy, Minneapolis.
Robert G. Renner, St. Paul.
James M. Rosenbaum, Minneapolis.

Magistrates

Floyd E. Boline, Minneapolis.
J. Earl Cudd, Minneapolis.

Patrick J. McNulty, Duluth.
Franklin L. Noel, St. Paul.

Clerk of the District Court: Francis E. Dosal.

OFFICE OF UNITED STATES ATTORNEY _____

234 Federal Courts Bldg., 110 S. 4th St., Minneapolis 55401, (612)348-1500.

United States Attorney: Jerome G. Arnold.

Assistant United States Attorneys

Thorwald H. Anderson
 Mary J. Atmore
 Christopher J. Bebel
 Lonnie F. Bryan
 Margaret J. Burns
 Patricia R. Cangemi
 Mary E. Carlson
 Roylene A. Champeaux
 Elizabeth L. de la Vega
 Andrew S. Dunne
 Jeanne J. Graham
 Judy L. Hallet
 Francis X. Herman
 Jon M. Hopeman
 James E. Lackner
 Joan N. Lancaster
 John M. Lee
 Mary Jo Madigan

Francis J. Magill
 Richard G. Morgan
 Paul A. Murphy
 Carol A. Needles
 Jeffrey S. Paulsen
 Douglas R. Peterson
 Nathan P. Petterson
 Mark R. Pitsenbarger
 Denise D. Reilly
 Kenneth W. Saffold
 Henry J. Shea, III
 Frederick A. Sickert
 Robert M. Small
 Richard E. Vosepka, Jr.
 Joseph T. Walbran
 Michael W. Ward
 Lynn A. Zentner

Federal Bureau of Investigation, Special Agent: Jeffrey J. Jamar, 392 Federal Court Building, Minneapolis 55401, (612)339-7861.

United States Marshal: Tony L. Bennett, Room 523, Federal Court Bldg., 110 S. 4th St., Minneapolis 55401, (612) 348-1935.

MINNESOTANS ON THE SUPREME COURT

Pierce Butler

Associate Justice, United States Supreme Court (1923-1939)

Born March 17, 1866, Dakota County; Carleton College (1887); read law in office of Pinch and Twohy; asst. county attorney (1891-93), county attorney (1893-97); railroad counsel, law practice; regent, University of Minnesota (17 years); U.S. Supreme Court (1923-39); married Anna Cronin, eight children; died November 16, 1939.

Warren E. Burger

Chief Justice, United States Supreme Court (1969-1986)

Born September 17, 1907, St. Paul; University of Minnesota, St. Paul (now William Mitchell) College of Law (magna cum laude, 1931); law practice; faculty, William Mitchell College of Law; U.S. asst. attorney general, U.S. Court of Appeals (1956-69); U.S. Supreme Court (1969-86); chair, Commission on the Bicentennial of the United States Constitution.

Harry A. Blackmun

Associate Justice, United States Supreme Court (1970 - present)

Born November 12, 1908, Nashville, Illinois; Mechanic Arts High School, Harvard University (A.B., 1929, summa cum laude, Phi Beta Kappa; LL.B., 1932); law practice; faculty: William Mitchell College of Law, University of Minnesota Law School; resident counsel, Mayo Clinic and Mayo Assn.; U.S. Court of Appeals (1959-70); U.S. Supreme Court (1970-); married Dorothy E. Clark, three daughters.


CHAPTER EIGHT

ELECTIONS

Special Elections342

Primary Election Returns 1990348

General Election Returns 1990374



Mark M. Nelson photo

**VOTE FOR NOMINATION FOR
STATE REPRESENTATIVE DISTRICT 63B BY COUNTY
SPECIAL PRIMARY ELECTION: SEPTEMBER 12, 1989**

	NUMBER OF PERSONS REGISTERED AS OF 7AM	NUMBER OF PERSONS REGISTERED ON ELECTION DAY	TOTAL NUMBER OF PERSONS VOTING	IR JOY STRANE ALBRECHT	IR JAY W. SORG	DFL DONALD W. CHEATHAM	DFL ALICE HAUSMAN
COUNTY							
Ramsey	18503	273	5215	982	226	1121	2222
TOTAL	18503	273	5215	982	226	1121	2222

**VOTE FOR STATE REPRESENTATIVE DISTRICT 63B
BY PRECINCT
SPECIAL GENERAL ELECTION: NOVEMBER 7, 1989**

	NUMBER OF PERSONS REGISTERED AS OF 7AM	NUMBER OF PERSONS REGISTERED ON ELECTION DAY	TOTAL NUMBER OF PERSONS VOTING	DFL ALICE HAUSMAN	IR JOY STRANE ALBRECHT
COUNTY					
Ramsey					
St. Paul W1 P1	771	12	409	237	148
St. Paul W1 P7	1330	37	654	387	234
St. Paul W4 P2	1750	29	996	603	364
St. Paul W4 P3	1732	51	758	541	243
St. Paul W4 P4	1314	24	690	404	282
St. Paul W4 P5	1799	55	648	400	253
St. Paul W4 P6	795	12	337	216	107
St. Paul W4 P7	846	27	487	291	185
St. Paul W4 P9	1842	65	796	488	349
St. Paul W4 P10	1008	60	240	178	116
St. Paul W4 P11	1497	40	762	454	268
St. Paul W4 P12	778	13	470	293	159
St. Paul W4 P14	972	18	420	270	143
St. Paul W4 P16	1742	50	733	456	259
St. Paul W5 P10	543	10	70	40	39
DISTRICT TOTAL	18719	503	8470	5258	3149

**VOTE FOR STATE SENATOR DISTRICT 24
BY PRECINCT
SPECIAL GENERAL ELECTION: FEBRUARY 3, 1990**

	NUMBER OF PERSONS REGISTERED AS OF 7AM	NUMBER OF PERSONS REGISTERED ON ELECTION DAY	TOTAL NUMBER OF PERSONS VOTING	DFL JOHN C. HOTTINGER	IR MARK PIEPHO
COUNTY					
Blue Earth					
Beauford Twp.	255	0	90	32	58
Ceresco Twp.	159	2	50	22	28
Decoria Twp.	493	14	188	68	119
Eagle Lake	767	19	269	133	136
Garden City Twp.	408	8	171	88	83

Good Thunder	300	11	117	60	57
Jamestown	307	17	147	65	82
Lake Crystal	1206	26	501	267	231
Le Ray Twp.	402	19	146	55	91
Lime Twp.	665	22	243	90	153
Lyra Twp.	191	0	82	33	49
Madison Lake	317	0	123	7	51
Mankato Twp.	1125	42	536	227	308
Mankato W1 P10	680	11	366	166	199
Mankato W1 P11	1729	77	814	348	463
Mankato W1 P12	427	9	45	23	22
Mankato W1 P13	698	21	331	157	173
Mankato W2 P1	79	2	14	7	5
Mankato W2 P2	6	0	5	0	7
Mankato W2 P4	321	5	127	49	78
Mankato W2 P5	1515	77	626	294	330
Mankato W2 P6	986	40	516	215	301
Mankato W3 P17	1494	44	58	36	22
Mankato W3 P18	572	13	276	128	148
Mankato W3 P19	347	16	190	84	106
Mankato W3 P20	1045	45	139	87	52
Mankato W3 P21	211	2	38	22	15
Mankato W4 P7	1037	55	351	135	216
Mankato W4 P8	1524	90	521	315	205
Mankato W4 P9	870	84	416	203	213
Mankato W5 P14	1701	64	929	414	512
Mankato W5 P15	777	25	316	174	142
Mankato W5 P16	860	48	380	176	204
McPherson Twp.	225	7	94	28	66
Medo Twp.	215	7	55	20	35
Pemberton	97	48	48	16	32
Pleasant Mound Twp.	172	0	43	5	38
Rapidan Twp.	660	0	284	119	164
Skyline	246	15	176	37	138
South Bend Twp.	807	46	367	171	196
St. Clair	370	11	156	77	79
Vernon Center	196	4	66	31	35
Vernon Center Twp.	189	10	87	24	62
COUNTY TOTAL	26651	1063	10497	4771	5704

Nicollet

Belgrade Twp.	569	18	231	98	132
North Mankato W 1-A	618	26	282	156	125
North Mankato W 1-B	746	32	294	156	138
North Mankato W 2-A	691	26	305	152	154
North Mankato W 2-B	706	47	335	182	152
North Mankato W 3-A	862	54	445	172	273
North Mankato W 3-B	492	40	198	93	105
North Mankato W 4-A	1499	89	682	311	369
North Mankato W 4-B	294	18	127	50	78
Mankato W2 P3	0	0	0	0	0
COUNTY TOTAL	6477	350	2899	1370	1526

Waseca

Alton Twp.	276	1	113	42	71
Iosco Twp.	306	2	74	21	53
Janesville Twp.	319	9	149	68	81
Janesville I	435	7	147	65	82
Janesville 2	657	21	237	82	155
St. Mary Twp.	325	0	70	22	48
COUNTY TOTAL	2318	40	790	300	490
DISTRICT TOTAL	35446	1453	14186	6441	7720

**VOTE FOR NOMINATION FOR
STATE SENATOR DISTRICT 61 BY COUNTY
SPECIAL PRIMARY ELECTION: JANUARY 27, 1990**

COUNTY	NUMBER OF PERSONS REGISTERED AS OF 7AM	NUMBER OF PERSONS REGISTERED ON ELECTION DAY	TOTAL NUMBER OF PERSONS VOTING	IR MARY Z. JOHNSON	DFL CAROL FLYNN	DFL TOM H. KOUGH	DFL TOM MC DONALD
Hennepin	37591	50	1890	206	1355	234	71
TOTAL	37591	50	1890	206	1355	234	71

**VOTE FOR STATE SENATOR DISTRICT 61
BY PRECINCT
SPECIAL GENERAL ELECTION: FEBRUARY 10, 1990**

	NUMBER OF PERSONS REGISTERED AS OF 7AM	NUMBER OF PERSONS REGISTERED ON ELECTION DAY	TOTAL NUMBER OF PERSONS VOTING	DFL CAROL FLYNN	IR MARY Z. JOHNSON
COUNTY					
Hennepin					
Minneapolis W-2 P-1	940	3	96	73	19
Minneapolis W-2 P-2	1032	3	183	110	67
Minneapolis W-2 P-5	1529	16	66	36	30
Minneapolis W-2 P-7	1210	11	264	226	32
Minneapolis W-2 P-8	1443	12	307	228	68
Minneapolis W-2 P-9	1036	9	336	213	111
Minneapolis W-2 P-10	964	9	279	204	72
Minneapolis W-2 P-11	1246	9	244	160	83
Minneapolis W-2 P-12	923	6	200	132	65
Minneapolis W-2 P-13	984	4	205	126	76
Minneapolis W-8 P-9	2182	0	395	213	173
Minneapolis W-9 P-1	842	3	53	43	8
Minneapolis W-9 P-3	658	8	96	66	30
Minneapolis W-9 P-7	420	7	89	73	15
Minneapolis W-9 P-9	318	2	49	26	22
Minneapolis W-9 P-13	632	2	124	62	61
Minneapolis W-9 P-14	1214	1	224	142	74
Minneapolis W-9 P-15	966	5	168	84	80
Minneapolis W-9 P-16	778	4	134	90	40
Minneapolis W-11 P-1	1688	5	336	170	158
Minneapolis W-11 P-2	2062	7	403	235	160
Minneapolis W-11 P-5	1359	3	233	143	87
Minneapolis W-12 P-1	839	7	227	145	79
Minneapolis W-12 P-2	1135	7	323	203	118
Minneapolis W-12 P-3	1008	1	152	84	62
Minneapolis W-12 P-4	1989	9	450	260	185
Minneapolis W-12 P-6	1179	5	210	90	119
Minneapolis W-12 P-7	1918	9	375	195	175
Minneapolis W-12 P-8	1340	2	300	154	138
Minneapolis W-12 P-9	2078	6	483	254	209
Minneapolis W-12 P-10	283	4	57	42	12
Minneapolis W-12 P-11	1471	6	269	132	124
DISTRICT TOTAL	37666	185	7330	4414	2752

**VOTE FOR NOMINATION FOR
STATE REPRESENTATIVE DISTRICT 50B BY COUNTY
SPECIAL PRIMARY ELECTION: JANUARY 22, 1991**

	NUMBER OF PERSONS REGISTERED AS OF 7AM	NUMBER OF PERSONS REGISTERED ON ELECTION DAY	TOTAL NUMBER OF PERSONS VOTING
COUNTY			
Anoka	23,209	14	1597
TOTAL	23,209	14	1597

	DFL JIM NELSON	DFL ED SCHONES	DFL JOHN TOBAKO	IR BEN BENSON	IR PHIL HEIR
Anoka	454	430	31	132	519
TOTAL	454	430	31	132	519

**VOTE FOR STATE REPRESENTATIVE DISTRICT 50B
BY PRECINCT
SPECIAL GENERAL ELECTION: FEBRUARY 5, 1991**

	NUMBER OF PERSONS REGISTERED AS OF 7AM	NUMBER OF PERSONS REGISTERED ON ELECTION DAY	TOTAL NUMBER OF PERSONS VOTING	IR PHIL HEIR	DFL JIM NELSON
COUNTY					
Anoka					
Blaine D-3 P-1	1501	7	337	180	155
Blaine D-3 P-2	1813	3	376	160	212
Blaine D-3 P-3	1898	3	274	133	138
Blaine D-3 P-4	1297	5	221	82	139
Blaine D-3 P-4A	224	0	18	6	12
Blaine D-3 P-5A	7	0	2	2	0
Centerville	883	1	105	69	35
Columbus	2214	1	245	159	86
Coon Rapids W-2 P-5	1972	0	322	191	130
Ham Lake P-1	1260	0	172	92	80
Ham Lake P-2	1124	2	170	92	78
Ham Lake P-3	1065	4	199	104	88
Ham Lake P-4	1295	2	215	115	97
Lino Lakes P-1	1654	0	182	103	77
Lino Lakes P-2	3063	1	326	161	154
Linwood	1953	2	284	179	105
DISTRICT TOTAL	*23,223	31	3448	1828	1586


**VOTE FOR NOMINATION FOR
STATE REPRESENTATIVE DISTRICT 32B BY COUNTY
SPECIAL PRIMARY ELECTION: JANUARY 29, 1991**

	NUMBER OF PERSONS REGISTERED AS OF 7AM	NUMBER OF PERSONS REGISTERED ON ELECTION DAY	TOTAL NUMBER OF PERSONS VOTING
COUNTY			
Fillmore	12,093	109	4330
Mower	4525	9	994
Olmsted	643	7	110
DISTRICT TOTAL	17,261	125	5434

	IR DONALD J. "DON" BOYUM	IR GREGORY M. DAVIDS	IR TOM HINZE	IR MARCIA LOVE	IR JOHN SHEPARD	DFL DAVID E. HORSMAN	DFL HARLIN TAYLOR
COUNTY							
Fillmore	1092	1299	71	1081	191	133	259
Mower	77	365	72	285	19	47	50
Olmsted	29	26	2	27	3	5	10
DISTRICT TOTAL	1198	1690	145	1393	213	185	319

**VOTE FOR STATE REPRESENTATIVE DISTRICT 32B
BY PRECINCT
SPECIAL GENERAL ELECTION: FEBRUARY 12, 1991**

	NUMBER OF PERSONS REGISTERED AS OF 7AM	NUMBER OF PERSONS REGISTERED ON ELECTION DAY	TOTAL NUMBER OF PERSONS VOTING	IR GREGORY M. DAVIDS	DFL HARLIN TAYLOR	SWP HENRY ZAMARRON
COUNTY						
Fillmore						
Amherst Twp.	163	1	67	33	34	0
Arendahl Twp.	202	0	71	42	28	0
Beaver Twp.	138	0	32	19	13	0
Bloomfield	240	5	76	58	17	0
Bristol Twp.	216	0	90	37	51	1
Canton	220	3	73	42	31	0
Canton Twp.	179	2	60	33	27	0
Carimona Twp.	219	1	104	69	30	4
Carrolton Twp.	171	0	77	27	50	0
Chatfield	761	1	163	110	51	1
Chatfield Twp.	251	0	71	25	45	0
Fillmore Twp.	276	0	117	81	35	1
Forestville Twp.	241	1	86	62	22	0
Fountain	208	0	84	10	71	0
Fountain Twp.	211	1	96	56	40	0
Harmony	638	0	223	115	107	0
Harmony Twp.	210	1	74	34	39	1
Holt Twp.	164	2	62	32	29	0
Jordan Twp.	226	2	49	30	19	0
Lanesboro	560	4	256	112	139	0
Mabel	481	0	122	75	45	1
Newburg Twp.	255	0	71	32	38	0
Norway Twp.	187	0	59	32	26	0
Ostrander	172	0	67	47	20	0
Peterson	192	0	51	32	19	0
Pilot Mound Twp.	185	3	84	40	43	1
Preble Twp.	149	0	30	13	17	0
Preston W-1	290	1	157	107	49	0
Preston W-2	639	5	333	258	67	7
Preston Twp.	142	1	65	36	29	0
Rushford	911	11	176	105	69	2
Rushford Village	390	0	96	54	40	0
Spring Valley W-1	739	0	245	186	55	3
Spring Valley W-2	676	4	211	148	57	4
Spring Valley Twp.	326	3	114	86	25	2
Sumner Twp.	265	0	109	90	16	2
Whalan	69	0	38	19	19	0
Wykoff	334	1	118	80	35	2
York Twp.	196	0	77	35	42	0
COUNTY TOTAL	12,092	53	4154	2502	1589	32
Mower						
Adams	509	3	162	137	24	1
Adams Twp.	263	0	75	57	17	0
Bennington Twp.	105	0	24	9	15	0
Clayton Twp.	104	0	24	12	12	0
Dexter	165	0	30	15	11	4
Dexter Twp.	183	0	36	26	8	2
Elkton	80	0	36	23	13	0
Frankford Twp.	208	0	53	42	11	0
Grand Meadow	577	1	95	56	37	1
Grand Meadow Twp.	199	0	51	33	18	0
Le Roy	509	2	125	92	33	0
Le Roy Twp.	224	0	65	43	22	0
Lodi Twp.	151	0	50	38	12	0
Marshall Twp.	219	0	40	22	18	0
Pleasant Valley Twp.	161	0	26	21	5	0
Racine City	194	1	59	48	10	0
Racine Twp.	261	0	66	52	14	0
Sargeant	49	0	23	16	7	0
Sargeant Twp.	175	0	52	44	7	0
Taopi	47	0	10	9	0	0
COUNTY TOTAL	4383	7	1102	795	294	8
Olmsted						
Chatfield	761	1	120	72	46	2
COUNTY TOTAL	761	1	120	72	46	2
DISTRICT TOTAL	17,236	61	5376	3369	1929	42



Star and Tribune photo

Voters arriving at the polling place, Bergen Township.

**VOTER REGISTRATION AND VOTER PARTICIPATION BY COUNTY
VOTE FOR NOMINATION FOR UNITED STATES SENATOR BY COUNTY
SEPTEMBER 11, 1990 STATE PRIMARY ELECTION**

COUNTY	VOTER REGISTRATION				UNITED STATES SENATOR				
	PERSONS REGISTERED AS OF 7AM	PERSONS REGISTERED ON ELECTION DAY	PERSONS VOTING BY ABSENTEE BALLOT	TOTAL NUMBER OF PERSONS VOTING	IR RUDY BOSCHWITZ	IR JOHN J. ZELENIAK	DFL JAMES W. "JIM" NICHOLS	DFL GENE SCHEINK	DFL PAUL DAVID WELLSTONE
Aitkin	9293	235	148	4523	1464	297	731	156	1465
Anoka	133464	1424	410	30533	10873	1722	5525	1135	10184
Becker	14683	439	96	4509	1751	326	978	206	780
Beltrami	17485	603	174	6170	2232	344	1001	138	1866
Benton	15369	384	115	4221	1800	290	875	146	847
Big Stone	4011	84	76	1461	514	81	497	56	195
Blue Earth	35243	365	200	7670	3494	429	1453	163	1478
Brown	17164	146	36	3432	1858	225	672	44	425
Carlton	16446	588	154	6733	1371	287	1039	183	3034
Carver	27249	615	64	6083	3087	386	786	140	1071
Cass	14214	411	90	5872	2306	386	983	154	1405
Chippewa	7807	225	70	3293	1352	180	917	63	434
Chisago	17956	550	68	6162	2261	310	1226	193	1693
Clay	27324	428	166	7108	2704	327	1160	306	1390
Clearwater	4574	186	56	2343	747	150	463	145	557
Cook	2929	74	43	1156	407	90	131	33	403
Cottonwood	8487	79	39	1668	778	90	473	41	216
Crow Wing	26597	903	406	11392	4414	716	1892	371	2443
Dakota	157741	3244	906	39796	17279	2638	5838	875	10289
Dodge	8613	200	50	2620	1297	159	381	75	257
Douglas	16261	968	222	8571	4104	646	1743	149	1479
Faribault	10961	236	120	4289	1971	213	1142	127	466
Fillmore	11638	125	13	2633	1448	216	418	66	293
Freeborn	19630	212	112	3754	627	119	307	56	289
Goodhue	26590	613	140	7554	3598	436	1023	144	1230
Grant	5012	63	30	1353	493	58	385	26	337
Hennepin	646690	10705	4274	176756	70933	10156	21158	3403	62878
Houston	10424	459	147	5045	2329	491	869	197	430
Hubbard	9913	297	88	3847	1596	269	749	94	824
Isanti	13686	472	131	5899	2179	276	982	174	1676
Itasca	23610	1247	379	13564	2621	572	2393	445	6141
Jackson	6965	116	36	2174	984	119	584	53	220
Kanabec	7077	237	61	2981	1186	151	656	130	642
Kandiyohi	21362	484	149	6685	2970	541	1368	189	1189
Kittson	4306	26	7	975	377	39	299	52	141
Koochiching	8140	640	97	4467	473	104	1103	303	2002

Lac qui Parle	6172	132	53	2287	966	112	802	37	242
Lake	6609	463	132	4338	747	141	543	136	2384
Lake of the Woods	2302	24	8	516	192	36	110	49	92
LeSueur	14311	265	95	3928	1548	190	1027	79	568
Lincoln	4573	52	19	1246	382	56	641	16	73
Lyon	15000	238	32	3711	1564	215	1224	47	473
McLeod	17322	398	125	5670	2990	452	1010	119	691
Mahnomen	3256	187	55	1962	605	105	561	127	279
Marshall	5704	70	20	1646	654	77	633	73	211
Martin	13009	197	103	3971	2227	233	623	70	513
Meeker	12608	295	137	4395	2147	245	960	69	608
Mille Lacs	10968	224	42	3335	1408	191	701	111	667
Morrison	17024	308	85	4991	2034	267	1230	118	981
Mower	22751	181	88	4919	1635	278	1154	198	1101
Murray	5729	99	32	2013	670	108	834	43	193
Nicollet	16407	518	206	5174	2477	274	999	113	849
Nobles	11316	138	16	2090	820	96	597	41	267
Norman	4933	99	28	1537	503	70	468	112	266
Olmsted	60422	1274	436	18981	10513	1810	2272	406	2447
Otter Tail	30140	476	231	8980	4194	508	1793	235	1354
Pennington	7554	142	32	1977	641	77	689	65	252
Pine	11964	249	22	3663	1163	194	872	118	1071
Pipestone	6100	60	9	1499	620	92	512	20	157
Polk	18195	228	158	4929	1418	184	1321	294	908
Pope	6945	204	89	3128	1390	183	785	55	490
Ramsey	284957	5971	1702	85778	27619	4738	13179	1832	33706
Red Lake	2802	57	17	791	256	30	406	32	71
Redwood	9887	163	76	3429	1897	239	739	78	311
Renville	10266	293	23	3953	1686	221	1089	108	532
Rice	27468	781	245	9396	3910	457	1185	119	2879
Rock	6123	54	20	1067	511	87	231	29	120
Roseau	8152	80	16	1589	689	90	424	85	193
St. Louis	125504	2796	1547	50234	7028	1497	6761	1090	30305
Scott	31505	566	101	8565	3162	508	1811	250	1757
Sherburne	20286	562	69	6004	2467	453	1048	210	1292
Sibley	8675	74	22	2079	1011	122	492	48	263
Stearns	62594	2556	185	22120	9984	1565	4151	658	3852
Steele	15938	453	160	5836	3340	373	671	121	589
Stevens	6303	86	31	1713	722	119	393	22	341
Swift	6780	126	40	2233	776	96	768	54	370
Todd	13661	221	82	4150	1755	233	1039	169	624
Traverse	3129	52	35	945	340	59	316	22	115
Wabasha	11205	339	29	4078	1841	235	848	176	521
Wadena	9073	195	63	2815	1381	155	498	69	408
Waseca	11165	278	98	3743	1754	246	689	65	463
Washington	83901	1436	405	20754	8565	1332	2972	491	5871
Watsonwan	6920	66	48	1896	936	106	491	39	237
Wilkin	4299	46	13	922	512	53	162	22	116
Winona	31455	384	132	5483	2249	331	1166	171	1098
Wright	35430	1080	212	11630	4840	688	2322	394	2183
Yellow Medicine	7245	143	42	2469	1002	136	890	43	283
TOTALS	2584951	53462	17048	771850	293619	44202	129302	19379	226306

Key to Abbreviations: DFL = Democratic-Farmer-Labor; IR = Independent-Republican; SWP = Socialist Workers; GRP = Grassroots; ER = EarthRIGHT; IND = Independent; PCI = Pro-Choice Independent; IM = Independent Moderate; * = Amendment to correct discrepancies in official results.

VOTE FOR NOMINATION FOR GOVERNOR AND LIEUTENANT GOVERNOR BY COUNTY

SEPTEMBER 11, 1990 STATE PRIMARY ELECTION

GOVERNOR AND LIEUTENANT GOVERNOR

COUNTY	IR ARNE CARLSON and JOANELL M. DYRSTAD	IR SAMUEL A. FAULK and JAMES E. EDDLESTON SR.	IR JON GRUNSETH and SHARON CLARK	IR DOUG A. KELLEY and JEAN L. HARRIS	IR BEATRICE MOONEY and AUGUST BERKSHIRE	IR MARY JANE RACHNER and CATHY OUYANG	DFL MIKE HATCH and EMILY ANNE STAPLES	DFL KENT S. HERSCH- BACH and ANDREW OLSON	DFL RUDY PERPICH and MARLENE JOHNSON
Aitkin	609	17	751	352		24	1043	72	1384
Anoka	3160	42	7301	2081	40	89	7283	312	9870
Becker	555	19	1094	410	19	21	758	93	1253
Beltrami	928	52	1173	384	10	41	1288	79	1782
Benton	516	13	1295	244	14	23	746	65	1137
Big Stone	161	12	353	64	2	5	312	34	435
Blue Earth	1384	15	2035	494	12	35	1262	61	1898
Brown	440	7	1348	297	7	11	486	37	667
Carlton	457	29	747	401	4	15	1351	61	3128
Carver	901	23	2047	514	11	26	975	46	1093
Cass	845	22	1319	483	7	29	1136	88	1506
Chippewa	402	7	950	203	4	16	588	34	818
Chisago	774	24	1250	497	11	29	1423	86	1753
Clay	801	30	1532	607	26	29	976	113	2072
Cleanwater	228	20	462	137	6	27	359	62	834
Cook	189	8	191	101	2	7	255	10	350
Cottonwood	205	6	578	77	1	7	307	34	400
Crow Wing	1653	59	2580	859	22	61	1914	198	3065
Dakota	6464	85	9679	3823	89	132	9088	332	9003
Dodge	437	52	698	318	45	33	249	53	548
Douglas	1122	26	2930	634	18	36	1495	125	1841
Faribault	613	19	1198	292	13	33	733	85	995
Fillmore	562	10	689	407	7	15	303	38	490
Freeborn	236	7	403	108	5	6	219	38	437
Goodhue	2135	30	1486	490	6	26	1021	94	1534
Grant	134	10	352	51	5	0	328	15	419
Hennepin	29619	309	36631	15422	248	473	47813	1243	41992
Houston	731	158	938	545	92	140	355	159	1157
Hubbard	567	22	965	278	22	18	782	53	921
Isanti	665	12	1346	408	5	25	940	51	1970
Itasca	931	69	1425	706	33	71	3284	231	6005
Jackson	320	10	657	105	3	14	268	42	578
Kanabec	357	5	723	238	6	9	596	49	855
Kandiyohi	860	156	2142	337	12	71	869	180	1763
Kittson	78	7	254	56	7	13	123	43	344
Koochiching	146	7	306	.96	8		1515	146	2029

Lac qui Parle	171	3	807	90	2	9	406	32	654
Lake	267	18	321	248	19	17	814	48	2314
Lake of the Woods	51	10	121	35	4	4	62	14	194
LeSueur	473	13	970	292	6	7	644	48	1062
Lincoln	113	4	280	31	2	5	238	50	429
Lyon	488	9	1098	198	11	10	770	57	912
McLeod	854	32	1906	608	22	25	770	55	1084
Mahnomen	134	17	335	185	14	18	249	71	748
Marshall	152	10	470	79	5	10	181	41	729
Martin	565	8	1587	312	6	9	587	30	646
Meeker	602	13	1294	454	12	13	645	54	994
Mille Lacs	433	9	903	227	14	18	578	27	931
Morrison	381	13	1629	253	10	22	779	76	1619
Mower	654	16	971	278	15	16	996	111	1510
Murray	163	16	485	64	10	21	389	83	634
Nicollet	914	10	1297	508	20	27	849	49	1146
Nobles	227	8	645	45	3	8	270	48	615
Norman	139	4	292	117	11	12	208	55	636
Olmsted	4453	52	5281	2694	33	83	2168	191	3135
Otter Tail	1259	31	2758	649	11	43	1692	98	1842
Pennington	170	12	422	102	6	12	232	51	782
Pine	338	13	765	217	12	10	794	51	1313
Pipestone	191	22	410	42	11	19	218	50	427
Polk	393	17	926	276	11	14	549	136	2098
Pope	563	12	797	189	2	14	575	46	738
Ramsey	13152	117	14612	5387	74	196	25881	821	24030
Red Lake	55	3	177	37	3	7	96	27	394
Redwood	481	17	1375	252	8	17	468	41	648
Renville	550	22	998	317	7	16	749	52	969
Rice	1464	42	2109	686	32	33	1934	106	2291
Rock	179	15	363	30	5	17	136	30	222
Roseau	197	14	465	85	14	4	126	50	577
St. Louis	2790	110	3276	2237	58	107	10118	458	28996
Scott	885	30	2012	699	20	35	1683	79	2354
Sherburne	756	11	1662	473	11	32	1082	59	1542
Sibley	310	8	643	168	2	11	344	20	467
Stearns	2633	78	7151	1469	84	132	3271	411	5467
Steele	1429	31	1833	466	17	25	522	38	931
Stevens	226	5	488	130	2	3	290	26	465
Swift	177	4	600	87	4	6	388	24	801
Todd	312	16	1410	226	12	13	696	60	1170
Traverse	100	5	222	58	4	9	163	23	298
Wabasha	697	18	895	418	19	30	592	65	988
Wadena	396	17	922	182	10	17	432	30	586
Waseca	745	30	1055	332	17	26	498	51	793
Washington	3808	103	4437	1735	32	35	5028	184	4636
Watonswan	360	4	560	109	7	10	289	16	484
Wilkin	110	3	329	99	7	7	100	9	208
Winona	655	29	1487	392	15	22	833	97	1663
Wright	1357	46	3099	930	35	64	1871	128	3213
Yellow Medicine	289	8	672	156	9	7	457	49	699
TOTAL	108446	2557	169451	57872	1609	2944	166183	8978	218410

VOTE FOR NOMINATION FOR SECRETARY OF STATE AND STATE AUDITOR BY COUNTY

SEPTEMBER 11, 1990 STATE PRIMARY ELECTION

COUNTY	SECRETARY OF STATE			STATE AUDITOR										
	IR DAVID JENNINGS	IR LORRAINE SCHOENECK- BEDMAN	DFL JOAN ANDERSON GROWE	IR BOB HEINRICH	IR FRED HOLLENDER	IR ROGER W. ("JENS") JENSON	IR DON KOENIG	IR FRED C. LERE JR.	DFL JOHN ALLERS	DFL MARK DAYTON	DFL "DICK" FRANSON	DFL AL HANSON	DFL JOEL M. HOLSTAD	DFL GLENN MESAROS
Aitkin	1214	385	2208	346	235	382	414	94	113	1380	202	355	157	78
Anoka	8881	1996	14938	3168	1282	2056	2655	466	543	11466	1081	899	926	361
Becker	1383	455	1840	475	271	543	386	87	91	1043	115	478	136	72
Beltrami	1702	495	2758	541	283	638	532	79	129	1757	138	496	226	78
Benton	1437	417	1717	394	298	449	486	76	134	990	107	318	156	45
Big Stone	390	152	712	192	55	137	104	28	49	431	34	118	65	24
Blue Earth	3103	568	2873	786	529	848	889	126	121	2014	159	252	272	114
Brown	1574	306	960	527	214	566	322	79	50	654	69	133	100	30
Carlton	1030	277	3900	356	209	421	337	101	333	2674	286	454	314	118
Carver	2277	507	1725	1014	391	608	650	135	72	1271	125	197	147	43
Cass	1906	543	2462	614	320	554	613	105	113	1533	185	393	193	74
Chippewa	1000	221	1273	470	172	401	219	57	104	783	136	167	131	30
Chisago	1940	493	2951	767	326	479	445	124	152	1997	226	286	279	76
Clay	1858	541	2721	672	310	640	665	140	153	1503	223	533	231	95
Clearwater	587	225	1110	182	112	275	148	31	48	551	72	338	77	36
Cook	351	98	551	128	68	102	101	26	36	346	43	59	41	20
Cottonwood	674	101	667	213	94	193	152	54	43	421	63	61	65	21
Crow Wing	3705	1061	4519	1013	640	1131	1337	223	247	2992	392	516	439	148
Dakota	14133	3502	15394	4342	2711	3669	3559	687	712	11420	1249	1070	1134	478
Dodge	928	377	694	303	178	300	382	68	69	386	76	122	78	34
Douglas	3133	1189	3024	1531	448	995	842	169	194	1763	339	560	203	85
Faribault	1625	404	1645	372	276	515	603	92	73	982	129	159	275	43
Fillmore	1230	317	716	330	246	401	403	69	35	428	94	111	60	22
Freeborn	460	135	619	180	100	162	158	36	30	394	50	102	48	15
Goodhue	2481	657	2173	801	493	949	954	211	153	1583	178	265	143	65
Grant	381	115	698	207	49	102	69	15	28	473	35	121	41	14
Hennepin	58424	13493	79086	20056	10640	13918	14158	2550	2033	63724	5189	3815	4081	1989
Houston	1942	580	1500	605	472	618	531	148	141	490	177	303	231	81
Hubbard	1277	392	1597	399	254	371	414	51	90	960	159	230	107	52
Isanti	1821	450	2657	656	284	572	419	139	121	1739	340	239	244	68
Itasca	1973	644	8262	1036	364	604	572	186	404	5729	582	949	708	343
Jackson	884	150	776	171	109	244	287	137	42	472	87	114	85	31
Kanabec	986	259	1379	304	178	312	288	46	62	902	155	119	130	37
Kandiyohi	2414	636	2520	945	430	871	507	165	233	1692	205	246	177	41
Kittson	290	84	484	121	43	106	55	11	29	231	39	126	34	17
Koochiching	411	118	3274	146	76	142	102	33	170	1829	311	711	241	112

Lac qui Parle	799	179	990	422	88	242	146	31	57	571	72	176	90	31
Lake	612	212	2829	186	156	178	195	60	169	1728	230	379	241	81
Lake of the Woods	139	60	248	45	30	45	58	9	9	128	21	82	16	3
LeSueur	1305	282	1524	351	238	356	409	101	50	1074	100	191	156	33
Lincoln	325	75	636	110	40	105	90	17	34	317	74	105	89	36
Lyon	1334	301	1553	445	183	425	329	71	69	952	163	201	147	58
McLeod	2549	645	1631	769	428	732	902	130	94	1093	149	186	196	44
Mahnomen	449	169	883	189	85	180	121	33	72	403	43	329	43	38
Marshall	460	166	856	197	89	181	98	32	31	348	57	373	46	26
Martin	2167	243	1113	477	292	628	544	98	45	772	97	89	113	32
Meeker	1766	446	1492	533	279	539	600	86	89	953	115	217	120	54
Millie Lacs	1186	302	1384	385	204	352	371	68	59	918	121	168	137	35
Morrison	1529	430	2094	607	280	362	471	92	143	1232	194	347	207	51
Mower	1323	304	2290	452	226	450	444	67	141	1481	223	303	198	70
Murray	546	162	980	186	106	190	135	39	110	491	114	128	109	32
Nicollet	2081	483	1791	525	428	583	666	94	69	1307	101	136	175	52
Nobles	598	115	828	224	95	157	274	43	61	487	80	103	91	25
Norman	401	128	797	132	65	147	109	31	53	396	44	241	46	38
Olmsted	8438	2194	4668	2390	1355	2019	3160	336	248	3140	369	512	382	159
Otter Tail	3275	943	2835	1070	539	1091	971	179	154	1825	157	864	208	73
Pennington	414	147	951	159	96	170	133	27	45	520	64	260	58	20
Pine	1003	218	1890	299	195	254	268	67	121	1229	143	206	222	57
Pipestone	536	111	615	164	146	135	127	42	50	309	71	102	62	26
Polk	955	293	2466	427	193	447	286	84	146	1289	144	795	131	74
Pope	1125	308	1182	468	179	333	286	62	90	706	103	192	132	35
Ramsey	23034	5140	43443	7213	4584	4841	5349	1059	1275	34867	2495	2354	2396	1230
Red Lake	201	48	420	87	35	68	39	7	10	153	43	216	26	18
Redwood	1542	413	998	547	227	538	360	88	52	621	93	147	105	31
Renville	1435	362	1568	444	236	440	474	73	69	1008	146	201	155	56
Rice	2669	616	3805	977	537	1009	768	169	146	2548	221	364	261	120
Rock	430	132	349	127	76	184	128	20	26	205	29	45	41	18
Roseau	537	155	676	186	72	148	183	27	32	280	37	272	38	19
St. Louis	5978	1752	35016	1854	1082	1767	1651	669	1359	27105	1909	3162	1946	855
Scott	2692	619	3402	853	459	768	766	123	178	2426	333	303	296	107
Sherburne	2046	580	2393	654	354	520	729	101	127	1651	184	255	166	70
Sibley	855	199	708	307	142	256	235	34	40	466	75	91	68	19
Stearns	7708	2321	7755	2029	1486	2030	3172	391	644	4419	542	1448	791	235
Steele	2275	619	1286	778	582	642	737	134	90	778	148	203	105	42
Stevens	588	169	719	245	100	183	122	30	52	407	36	132	37	23
Swift	650	138	1079	230	79	212	164	27	60	680	98	159	81	37
Todd	1384	366	1645	507	217	400	420	77	114	951	106	312	181	62
Traverse	286	68	418	113	46	92	63	9	36	213	22	78	48	14
Wabasha	1521	367	1357	529	264	419	464	66	142	850	98	168	146	53
Wadena	1152	255	922	388	177	305	336	71	36	629	55	169	65	24
Waseca	1241	371	1152	459	305	437	404	87	47	781	106	164	86	29
Washington	6814	1651	8499	2134	1339	1757	1983	358	317	6250	833	681	529	229
Watsonwan	910	115	730	221	119	257	228	58	27	518	42	72	64	17
Wilkin	367	115	295	142	53	135	89	21	21	136	21	73	23	10
Winona	1966	454	2265	731	285	545	558	99	126	1379	217	314	179	73
Wright	3829	1081	4775	1336	731	1043	1175	200	263	3147	364	454	442	132
Yellow Medicine	832	205	1118	342	116	290	195	52	56	681	96	161	87	38
TOTAL	238062	59570	341702	79008	42878	64861	66743	12793	14704	245821	24448	34098	23752	9734

VOTE FOR NOMINATION FOR STATE TREASURER AND ATTORNEY GENERAL BY COUNTY

SEPTEMBER 11, 1990 STATE PRIMARY ELECTION

COUNTY	STATE TREASURER					ATTORNEY GENERAL			
	IR JOHN BURGER	IR JUAL CARLSON	DFL ROBERT R. (BOB) JOHNSON	DFL MICHAEL A. MCGRATH	DFL LEONARD J. RICHARDS	IR SHARON (PETERSON CHERGOSKY SCARRELLA) ANDERSON	IR HOWARD B. HANSON	IR KEVIN E. JOHNSON	DFL HUBERT H. HUMPHREY III
Aitkin	1015	495	1260	643	267	337	599	605	2268
Anoka	6977	2726	5821	7370	1048	1286	3112	5255	15109
Becker	1152	648	881	703	264	441	688	685	1950
Beltrami	1293	812	1461	1099	200	532	722	876	2878
Benton	1216	529	796	627	229	244	721	771	1829
Big Stone	366	154	361	240	89	145	176	208	738
Blue Earth	2273	1001	1196	1233	259	638	993	1628	2955
Brown	1208	547	538	347	102	416	562	779	1018
Carlton	950	472	2241	1181	524	332	525	590	4289
Carver	2072	759	689	783	169	636	908	1276	1863
Cass	1509	807	1252	837	316	625	798	928	2528
Chippewa	879	455	754	386	155	340	433	554	1349
Chisago	1541	647	1456	1123	278	519	742	943	3015
Clay	1454	1021	1256	858	436	581	806	1126	2977
Clearwater	423	350	627	376	114	211	310	262	1122
Cook	283	148	275	178	65	70	141	222	552
Cottonwood	451	294	335	244	70	168	241	333	690
Crow Wing	2973	1416	2225	1672	552	1302	1460	1629	4779
Dakota	11230	4051	5226	7154	1312	2075	6048	7154	16094
Dodge	728	481	268	304	94	369	387	485	776
Douglas	2738	1316	1372	1232	402	615	1533	1904	3203
Faribault	1247	655	678	743	202	464	649	788	1731
Fillmore	890	596	361	266	97	251	543	703	763
Freeborn	396	273	341	186	76	166	198	308	655
Goodhue	2113	1335	998	925	260	924	1062	1512	2472
Grant	310	155	329	226	104	107	150	198	725
Hennepin	47613	15243	22554	39436	6016	6243	22231	33381	80650
Houston	1533	875	789	434	206	515	877	966	1560
Hubbard	995	541	856	536	160	376	554	636	1640
Isanti	1554	568	1493	864	252	397	663	1094	2760
Itasca	1863	919	4576	2697	1059	720	979	1116	8663
Jackson	580	395	425	278	101	200	321	465	829
Kanabec	774	374	776	395	182	304	356	491	1404
Kandiyohi	2161	892	1255	915	252	628	1096	1294	2595
Kittson	156	227	265	157	47	76	161	113	493
Koochiching	303	189	1640	1174	449	105	255	157	3123

Lac qui Parle	655	279	561	311	96	214	329	386	1022
Lake	563	238	1653	853	289	175	278	349	2881
Lake of the Woods	105	79	119	102	28	34	68	88	255
LeSueur	1077	430	555	843	113	294	531	680	1617
Lincoln	232	155	333	228	85	95	123	159	648
Lyon	998	513	733	639	195	353	485	671	1601
McLeod	2125	889	755	711	206	428	1085	1494	1742
Mahnomen	366	244	454	322	128	152	306	172	917
Marshall	349	278	440	295	126	142	257	220	882
Martin	1385	703	488	496	108	357	733	1018	1180
Meeker	1528	569	772	520	181	532	657	897	1581
Mille Lacs	993	424	715	443	184	365	431	641	1427
Morrison	1275	590	1003	804	262	424	626	825	2237
Mower	1062	611	1128	865	302	354	542	789	2418
Murray	413	247	515	340	128	133	194	337	1031
Nicollet	1596	759	730	815	154	479	730	1187	1849
Nobles	475	314	381	318	112	215	255	328	895
Norman	300	209	338	340	126	112	224	164	828
Olmsted	6388	2978	1961	2032	412	1331	3596	4453	5028
Otter Tail	2579	1387	1592	1126	343	701	1709	1564	3267
Pennington	348	259	419	326	186	146	213	243	995
Pine	760	361	912	680	285	247	412	478	1988
Pipestone	391	229	350	187	72	107	206	290	658
Polk	849	595	1092	1038	341	372	562	520	2653
Pope	870	483	636	418	159	332	464	578	1259
Ramsey	17767	5892	11484	24522	3002	2489	8902	12110	45335
Red Lake	157	87	191	176	80	55	89	88	479
Redwood	1205	626	534	356	111	419	651	755	996
Renville	1135	576	798	577	193	415	568	714	1658
Rice	2320	1286	1389	1452	306	1090	1084	1449	3966
Rock	350	189	183	122	38	95	208	240	373
Roseau	422	232	328	233	99	102	237	229	690
St. Louis	4780	2342	17256	12771	3807	1035	3035	3118	36460
Scott	2199	789	1475	1570	330	550	967	1533	3574
Sherburne	1749	667	961	1081	240	446	783	1169	2447
Sibley	652	341	340	315	63	154	381	476	751
Stearns	6625	2739	3361	3074	1061	1744	3654	3915	8302
Steele	1928	1016	540	541	178	972	850	1115	1406
Stevens	476	220	311	275	80	158	265	286	7118
Swift	539	203	496	466	124	163	259	314	1118
Todd	1155	505	751	700	202	393	570	704	1746
Traverse	239	98	220	128	57	84	111	140	448
Wabasha	1167	606	635	653	139	332	625	747	1453
Wadena	887	419	508	341	74	296	449	579	974
Waseca	1074	629	622	422	109	484	570	685	1241
Washington	5755	1957	2732	4419	735	1629	2718	3418	8876
Watsonwan	594	322	347	270	88	215	288	414	744
Wilkin	267	189	141	100	35	44	211	196	309
Winona	1481	783	967	963	215	357	830	1071	2391
Wright	3288	1272	2167	1630	516	1002	1678	1988	4841
Yellow Medicine	670	353	576	388	122	294	384	339	1141
TOTAL	191782	80531	135574	150619	33033	46469	97383	127758	355339

VOTE FOR NOMINATION FOR UNITED STATES REPRESENTATIVE BY COUNTY
SEPTEMBER 11, 1990 PRIMARY ELECTION

FIRST DISTRICT				SECOND DISTRICT				THIRD DISTRICT			
	IR DOUG ANDER- SEN	IR GERMAIN A. DAVISON	DFL TIMOTHY J. (TIM) PENNY		IR VIN WEBER	DFL GARY LEGARE	DFL JIM STONE		IR DAVE DRUM- MOND	IR JIM RAMSTAD	DFL LOU DEMARS
County				County				County			
Blue Earth	2628	516	3009	Big Stone	548	140	519	Carver	752	2207	1567
Dakota	36	14	44	Brown	1926	360	642	Dakota	3912	8897	9064
Dodge	801	314	834	Chippewa	1443	288	969	Goodhue	15	26	37
Fillmore	1160	263	787	Cottonwood	818	81	573	Hennepin	6048	30285	18724
Freeborn	547	117	698	Douglas	4260	677	2173	Scott	660	1837	2149
Goodhue	2467	762	2428	Faribault	2059	458	1057	TOTAL	11387	43252	31541
Houston	1372	1193	1650	Grant	468	118	404				
Le Sueur	1080	317	1529	Jackson	1028	138	625		IR	DFL	
Mower	1304	346	2484	Kandiyohi	3287	570	1727		IAN	BRUCE F.	
Olmsted	7720	1773	5232	Lac qui Parle	1018	197	767		MAIT-	VENTO	
Rice	2505	594	3898	Le Sueur	38	12	25		LAND		
Scott	535	120	1094	Lincoln	424	115	559				
Steele	2351	531	1424	Lyon	1687	373	1172	FOURTH DISTRICT			
Wabasha	1428	365	1588	McLeod	3136	474	1136				
Waseca	1381	294	1295	Martin	2281	258	791	County			
Winona	1655	583	2444	Meeker	2239	345	1068	Dakota	3132	4510	
TOTAL	28970	8102	30438	Murray	738	230	689	Ramsey	22097	42897	
				Nicollet	2543	484	1185	Washington	71	146	
				Nobles	869	203	595	TOTAL	25300	47553	
				Pipestone	680	122	475				
				Pope	1458	353	807				
				Redwood	2038	379	602		IR	DFL	
				Renville	1798	382	1149		RAYMOND	MARTIN	
				Rock	590	71	262		GILBERT-	OLAV	
				Sibley	1028	218	473	FIFTH DISTRICT	SON	SABO	
				Stevens	770	152	475	County			
				Swift	799	272	701	Hennepin	18804	46302	
				Traverse	365	84	311	TOTAL	18804	46302	
				Watsonwan	982	161	530				
				Wright	1552	341	812				
				Yellow Medicine	1070	237	916				
				TOTAL	43940	8293	24189				

SIXTH DISTRICT

IR
BRUCE D.
ANDER-
SON

DFL
GERRY
SIKORSKI

County

Anoka	10734	16085
Hennepin	9998	8585
Ramsey	159	173
Sherburne	1598	1551
Washington	7642	8446
Wright	3075	3404
TOTAL	33206	38244

SEVENTH DISTRICT

IR
ARLAN
STANGE-
LAND

DFL
COLLIN C.
PETERSON

County

Becker	1875	1938
Beltrami	2336	2891
Benton	1718	1672
Clay	2712	2779
Clearwater	830	1112
Grant	41	80
Hubbard	1673	1490
Kittson	389	474
Lake of the Woods	210	238
Mahnomen	665	895
Marshall	660	859
Morrison	2025	2073
Norman	537	778
Otter Tail	4142	3039
Pennington	666	946
Polk	1494	2427
Red Lake	270	458
Roseau	729	683
Sherburne	635	691
Stearns	9434	7490
Todd	1772	1629
Wadena	1443	939
Wilkin	518	282
TOTAL	36774	35663

EIGHTH DISTRICT

IR
JERRY
SHUSTER

DFL
JAMES L.
OVERSTAR

County

Aitkin	1373	2237
Beltrami	27	47
Carlton	1350	4144
Cass	2103	2439
Chisago	2110	2959
Cook	404	553
Crow Wing	3954	4670
Hubbard	6	13
Isanti	2037	2705
Itasca	2613	8267
Kanabec	1028	1404
Koochiching	491	3320
Lake	677	2969
Mille Lacs	1280	1389
Pine	1008	1988
St. Louis	6800	35562
Sherburne	137	148
TOTAL	27398	74814

VOTE FOR NOMINATION FOR STATE SENATOR AND STATE REPRESENTATIVE BY COUNTY

SEPTEMBER 11, 1990 PRIMARY ELECTION

STATE SENATOR DISTRICT 1	IR JIM BUTLER	DFL LEROY STUMPF
County		
Beltrami	103	283
Kittson	317	483
Lake of the Woods	182	246
Marshall	544	888
Pennington	579	1016
Red Lake	202	499
Roseau	643	687
TOTAL	2570	4102

STATE SENATOR DISTRICT 2	IR AUGUST OLLRICH	DFL JAMES GENE- REUX	DFL ROGER D. MOE
County			
Clay	119	42	138
Clearwater	667	327	930
Mahnomen	518	417	641
Norman	421	289	610
Polk	1435	1012	1825
TOTAL	3160	2087	4144

STATE SENATOR DISTRICT 3	IR WILLIAM A. PASCH	DFL BOB LESSARD	DFL RICHARD (DICK) SALMI
County			
Itasca	2486	5373	3836
Koochiching	419	2071	1629
TOTAL	2905	7444	5465

STATE REPRESENTATIVE DISTRICT 1A	IR WAYNE TIEMAN	DFL JIM TUNHEIM
County		
Beltrami	101	288
Kittson	367	490
Lake of the Woods	179	215
Marshall	117	216
Roseau	661	689
TOTAL	1425	1898

STATE REPRESENTATIVE DISTRICT 2A	DFL BERNARD L. "BERNIE" LIEDER
County	
Clay	74
Norman	479
Polk	1601
TOTAL	2154

STATE REPRESENTATIVE DISTRICT 3A	DFL IRV ANDER- SON	DFL BOB NEUENSCH- WANDER
County		
Itasca	1204	1418
Koochiching	2028	1689
TOTAL	3232	3107

STATE REPRESENTATIVE DISTRICT 1B	DFL WALLY SPARBY
County	
Marshall	601
Pennington	983
Red Lake	462
TOTAL	2046

STATE REPRESENTATIVE DISTRICT 2B	DFL EDGAR OLSON
County	
Clay	77
Clearwater	1123
Mahnomen	838
Norman	296
Polk	998
TOTAL	3332

STATE REPRESENTATIVE DISTRICT 3B	IR JOHN HOWE	DFL LOREN SOLBERG
County		
Itasca	1911	6034
TOTAL	1911	6034

STATE SENATOR DISTRICT 4	IR R. D. (BOB) DECKER	DFL HAROLD "SKIP" FINN	DFL SIMON * "SI" HOWARD
County			
Beltrami	2249	2261	349
Cass	2238	1977	404
Hubbard	1611	1427	202
TOTAL	6098	5665	955

STATE SENATOR DISTRICT 5	DFL RONALD DICKLICH	DFL MATT MATASICH
County		
Saint Louis	11491	3669
TOTAL	11491	3669

STATE SENATOR DISTRICT 6	DFL DOUGLAS J. "DOUG" JOHNSON
County	
Cook	551
Koochiching	0
Lake	2914
St. Louis	7890
TOTAL	11355

STATE REPRESENTATIVE DISTRICT 4A	IR AUDREY RICHARD- SON	DFL BOB JOHNSON
County		
Beltrami	1921	2567
Hubbard	231	395
TOTAL	2152	2962

STATE REPRESENTATIVE DISTRICT 5A	IR JEAN WEIR	DFL TOM RUKAVINA
County		
St. Louis	888	6854
TOTAL	888	6854

STATE REPRESENTATIVE DISTRICT 6A	DFL DAVID P. BATTAGLIA
County	
Cook	528
Koochiching	0
Lake	2962
St. Louis	2601
TOTAL	6091

STATE REPRESENTATIVE DISTRICT 4B	IR BOB BURCH	DFL ANTHONY G. (TONY) KINKEL
County		
Cass	1961	2381
Hubbard	1104	1180
TOTAL	3065	3561

STATE REPRESENTATIVE DISTRICT 5B	IR IRENE BOLSTAD	DFL JERRY JANE- ZICH	DFL JOHN SPANISH
County			
St. Louis	764	6619	1020
TOTAL	764	6619	1020

STATE REPRESENTATIVE DISTRICT 6B	DFL JOSEPH BEGICH
County	
St. Louis	5381
TOTAL	5381

STATE SENATOR DISTRICT 7	DFL SAM SOLON
County	
Saint Louis	7315
TOTAL	7315

STATE SENATOR DISTRICT 8	IR JIM GUSTAF- SON	DFL ABDUL I. AHMAD	DFL THOMAS V. REYNOLDS
County			
Carlton	283	87	547
St. Louis	2720	984	4660
TOTAL	3003	1071	5207

STATE SENATOR DISTRICT 9	IR ROBERT (BOB) WESTFALL	DFL KEITH LANGSETH
County		
Becker	253	340
Clay	2273	2651
Otter Tail	22	15
Wilkin	505	293
TOTAL	3053	3299

**STATE
REPRESENTATIVE
DISTRICT 7A**

County
St. Louis
TOTAL

DFL
WILLARD
MUNGER

3918
3918

**STATE
REPRESENTATIVE
DISTRICT 8A**

County
Carlton
St. Louis
TOTAL

IR
DICK
ROTHE

145
543
688

IR STEVEN L.
SAND-
STROM

125
287
412

DFL
MARY
MURPHY

669
2796
3465

**STATE
REPRESENTATIVE
DISTRICT 9A**

County
Clay
TOTAL

IR
KEVIN
GOODNO

1761
1761

DFL
DIANE
WILLIAMS

1542
1542

**STATE
REPRESENTATIVE
DISTRICT 7B**

County
St. Louis
TOTAL

DFL
MIKE
JAROS

3156
3156

**STATE
REPRESENTATIVE
DISTRICT 8B**

County
St. Louis
TOTAL

IR
BEN
BOO

1868
1868

DFL
LARRY
ANDERSON

2645
2645

**STATE
REPRESENTATIVE
DISTRICT 9B**

County
Becker
Clay
Otter Tail
Wilkin
TOTAL

IR
LESTER
L.
RANDALL

255
832
14
406
1507

DFL
MARVIN
K.
DAUNER

357
1175
12
284
1828

**STATE SENATOR
DISTRICT 10**

County
Becker
Otter Tail
TOTAL

IR
CAL
LARSON

1508
2905
4413

DFL
VIRGINIA
(GINNY)
PORTMANN

1257
1953
3210

**STATE SENATOR
DISTRICT 11**

County
Big Stone
Douglas
Grant
Stevens
Swift
Traverse
TOTAL

IR
RON
FRAUEN-
SHUH

483
2782
418
611
395
320
5009

DFL
CHARLES
(CHARLIE)
BERG

705
2203
665
684
598
426
5281

**STATE SENATOR
DISTRICT 12**

County
Douglas
Otter Tail
Todd
Wadena
TOTAL

IR
DON
ANDER-
SON

887
1205
1731
1443
5266

DFL
DALLAS
C.
SAMS

682
906
1631
913
4132

**STATE
REPRESENTATIVE
DISTRICT 10A**

County
Becker
Otter Tail
TOTAL

IR
DENNIS
POPPEN-
HAGEN

1507
388
1895

DFL
LOREN P.
THOMPSON

1544
213
1757

**STATE
REPRESENTATIVE
DISTRICT 11A**

County
Big Stone
Stevens
Swift
Traverse
TOTAL

IR
MERLIN
BEYER

326
432
420
222
1400

IR
DAVID
HOLMAN

186
221
99
126
632

DFL
CHUCK
BROWN

741
558
623
442
32364

**STATE
REPRESENTATIVE
DISTRICT 12A**

County
Otter Tail
Todd
Wadena
TOTAL

IR
DON
RICHTER

1196
65
1390
2651

DFL
SYD G.
NELSON

1003
42
890
1935

**STATE
REPRESENTATIVE
DISTRICT 10B****County**
Otter Tail
TOTAL**IR**
BOB
ANDER-
SON

2407
2407

DFL
GARY
JOHNSON

1393
1393**STATE
REPRESENTATIVE
DISTRICT 11B****County**
Douglas
Grant
Stevens
TOTAL**IR**
HILDA
BETTER-
MANN

3309
460
139
3908

DFL
CLAIR
NELSON

2088
697
167
2952

DFL
AARON
REVERING

387
58
17
462**STATE
REPRESENTATIVE
DISTRICT 12B****County**
Douglas
Todd
Wadena
TOTAL**IR**
JERRY
MARC-
OULLIER

806
1361
13
2180

DFL
RICHARD
"RICK"
KRUEGER

779
1643
10
2432**STATE SENATOR
DISTRICT 13****County**
Cass
Crow Wing
Morrison
TOTAL**IR**
ROBERT
C.
OLSON

95
4316
1030
5441

DFL
DONALD
HEIDT

22
938
236
1196

DFL
DON
SAMUELSON

89
4069
1161
5319**STATE SENATOR
DISTRICT 14****County**
Aitkin
Carlton
Kanabec
Pine
TOTAL**IR**
WAYNE
GILBEY

1325
1047
305
870
3547

DFL
FLORIAN
CHMIELEWSKI

2210
3456
447
1791
7904**STATE SENATOR
DISTRICT 15****County**
Kandiyohi
Pope
Stearns
TOTAL**IR**
DEAN
ELTON
JOHNSON

2754
1405
1521
5680

DFL
JANICE
STOCKVIG
CARLSON

1679
1108
740
3527**STATE
REPRESENTATIVE
DISTRICT 13A****County**
Crow Wing
TOTAL**IR**
RON
GROAT

1291
1291

IR
DAVE
ZON-
TELLI

2314
2314

DFL
KRIS
HASSKAMP

3206
3206**STATE
REPRESENTATIVE
DISTRICT 14A****County**
Aitkin
Carlton
TOTAL**IR**
JAN
GRANNES

859
990
1849

DFL
PAUL
ANDERS
OGREN

1226
2773
3999**STATE
REPRESENTATIVE
DISTRICT 15A****County**
Pope
Stearns
TOTAL**IR**
SYLVES-
TER
UPHUS

1430
1682
3112

DFL
DEAN
MORITZ

1051
753
1804**STATE
REPRESENTATIVE
DISTRICT 13B****County**
Cass
Crow Wing
Morrison
TOTAL**IR**
GEORGE
B.J.
BRANCATO

106
1079
966
2151

DFL
STEPHEN
G.
WENZEL

102
1380
1322
2804**STATE
REPRESENTATIVE
DISTRICT 14B****County**
Aitkin
Carlton
Kanabec
Pine
TOTAL**IR**
DOUG
CARLSON

487
203
361
1185
2236

DFL
BECKY
LOUREY

743
503
433
1646
3325**STATE
REPRESENTATIVE
DISTRICT 15B****County**
Kandiyohi
TOTAL**IR**
IRVIN
MOEN

2168
2168

DFL
ALAN
WELLE

2088
2088

STATE SENATOR DISTRICT 16	IR TONY MUEHL- BAUER	DFL JOE BERTRAM
County		
Benton	221	312
Morrison	445	673
Stearns	2902	3604
Wright	195	235
TOTAL	3763	4824

STATE SENATOR DISTRICT 17	IR JOANNE BENSON	DFL DOUG RISBERG
County		
Benton	909	821
Sherburne	314	286
Stearns	4075	3409
TOTAL	5298	4516

STATE SENATOR DISTRICT 18	IR DAN STEVENS	DFL C. R. "CHUCK" DAVIS
County		
Benton	453	515
Kanabec	644	655
Mille Lacs	1352	1240
Morrison	158	198
Sherburne	2137	1972
TOTAL	4744	4580

STATE REPRESENTATIVE DISTRICT 16A	IR BERNIE OMANN	DFL MICHAEL (MITCH) FIEDLER
County		
Benton	297	286
Morrison	615	399
Stearns	1641	1101
TOTAL	2553	1786

STATE REPRESENTATIVE DISTRICT 17A	IR MARCUS MARSH	DFL CAROL LEWIS
County		
Benton	1030	809
Sherburne	329	298
Stearns	1328	929
TOTAL	2687	2036

STATE REPRESENTATIVE DISTRICT 18A	IR LEROY KOPPEN- DRAYER	DFL JEROME "JP" PETERSON
County		
Benton	186	190
Kanabec	593	686
Mille Lacs	1468	1301
Morrison	168	202
Sherburne	0	2
TOTAL	2415	2381

STATE REPRESENTATIVE DISTRICT 16B	DFL JEFF BERTRAM
County	
Morrison	105
Stearns	2116
Wright	236
TOTAL	2457

STATE REPRESENTATIVE DISTRICT 17B	IR DAVE GRUENES	DFL LUKE SEIFERT
County		
Stearns	3177	2279
TOTAL	3177	2279

STATE REPRESENTATIVE DISTRICT 18B	IR MARK OLSON	DFL JERRY J BAUERLY
County		
Benton	268	374
Sherburne	2047	2079
TOTAL	2315	2435

STATE SENATOR DISTRICT 19	IR DAVID H. OHNSTAD	DFL JANET JOHNSON
County		
Anoka	347	491
Chisago	2224	2762
Isanti	2119	2530
Kanabec	156	227
Pine	59	109
TOTAL	4905	6119

STATE SENATOR DISTRICT 20	IR RANDY P. KAMRATH	DFL DAVID J. FREDERICKSON
County		
Chippewa	1377	1319
Lac qui Parle	1002	978
Redwood	1612	907
Swift	252	476
Yellow Medicine	1059	1112
TOTAL	5302	4792

STATE SENATOR DISTRICT 21	IR JOHN J. BERN- HAGEN	DFL DAVID OLSON
County		
Kandiyohi	575	392
McLeod	1492	625
Meeker	2154	1311
Renville	1513	1364
Sibley	49	21
Stearns	29	8
TOTAL	5812	3721

STATE REPRESENTATIVE DISTRICT 19A	IR ROB EAST- LUND	DFL HAROLD LASLEY
County		
Anoka	358	481
Isanti	1900	2455
Kanabec	85	124
TOTAL	2343	3060

STATE REPRESENTATIVE DISTRICT 20A	IR BOB BRIX	DFL DOUG PETERSON
County		
Chippewa	599	571
Lac qui Parle	917	1006
Swift	243	379
Yellow Medicine	509	566
TOTAL	2268	2522

STATE REPRESENTATIVE DISTRICT 21A	IR STEVE DILLE
County	
McLeod	1212
Meeker	2103
Stearns	25
TOTAL	3340

STATE REPRESENTATIVE DISTRICT 19B	IR TIM MARING	DFL P R BLISS	DFL LOREN GEORGE JENNINGS
County			
Chisago	2023	711	2345
Isanti	92	66	142
Kanabec	73	19	87
Pine	58	23	110
TOTAL	2246	819	2684

STATE REPRESENTATIVE DISTRICT 20B	IR RAY WELKER	DFL VERNON L BERRY
County		
Chippewa	837	611
Redwood	1438	793
Yellow Medicine	435	479
TOTAL	2710	1883

STATE REPRESENTATIVE DISTRICT 21B	IR NORM RIEDIGER	DFL ROGER COOPER
County		
Kandiyohi	513	473
McLeod	109	77
Meeker	99	85
Renville	1347	1516
Sibley	41	24
TOTAL	2109	2175

STATE SENATOR DISTRICT 22	IR ROLLIE LANGE	DFL BETTY ADKINS
County		
Hennepin	302	267
Wright	4123	4451
TOTAL	4425	4718

STATE SENATOR DISTRICT 23	IR DENNIS FREDE- RICKSON	DFL EDW. A. NIERENGARTEN
County		
Blue Earth	120	61
Brown	1933	955
Cottonwood	0	1
Le Sueur	730	619
Nicollet	1585	950
Redwood	326	101
Renville	208	112
TOTAL	4902	2799

STATE SENATOR DISTRICT 24	IR MARK PIEPHO	DFL JOHN C. HOTTINGER
County		
Blue Earth	3266	2556
Nicollet	946	676
Waseca	327	276
TOTAL	4539	3508

STATE REPRESENTATIVE DISTRICT 22A	IR STEVEN HJELME- LAND	IR LARRY STAM- MER	DFL BOB MCEACH- ERN
County			
Wright	1660	1065	2712
TOTAL	1660	1065	2712

STATE REPRESENTATIVE DISTRICT 23A	IR TERRY DEMPSEY	DFL ALAN GEISDOORF
County		
Brown	1886	720
Cottonwood	0	1
Redwood	325	91
TOTAL	2211	812

STATE REPRESENTATIVE DISTRICT 24A	IR MALDA FARNHAM	DFL JOHN DORN
County		
Blue Earth	1653	1879
Nicollet	0	0
TOTAL	1653	1879

**STATE
REPRESENTATIVE
DISTRICT 22B****IR**
TONY
ONNEN**DFL**
DEBRA J.
KULTALA**DFL**
MEL
MOENCH**DFL**
RICHARD
T. VAN
BERGEN**County**
Hennepin
Wright
TOTAL369
2037
2406210
1114
132426
188
21461
402
463**STATE
REPRESENTATIVE
DISTRICT 23B****IR**
AL
QUIST**DFL**
DON
OSTROM**County**
Blue Earth
Brown
Le Sueur
Nicollet
Renville
TOTAL117
46
679
1375
218
243569
74
548
1157
118
1966**STATE
REPRESENTATIVE
DISTRICT 24B****IR**
MARCEL
"SAL"
FREDERICK**DFL**
BOYD
SCHULER**County**
Blue Earth
Nicollet
Waseca
TOTAL960
887
337
2184745
657
264
1666**STATE SENATOR
DISTRICT 25****IR**
TOM
GAGNON**IR**
TOM
NEUVILLE**IR**
WILLARD
TRIPP**DFL**
DAN
GUSTAFSON**DFL**
JANE B.
MCWILLIAMS**DFL**
RONALD
PIERI**County**
Dakota
Le Sueur
Rice
Scott
Waseca
TOTAL4
163
1223
18
0
140816
662
2262
135
0
30752
75
988
11
0
10764
498
1382
58
0
194218
203
2167
71
0
24593
141
758
33
0
935**STATE SENATOR
DISTRICT 26****IR**
LYLE G.
MEHR-
KENS**DFL**
JACK
EARLY**County**
Goodhue
Olmsted
Wabasha
Winona
TOTAL3651
444
1830
5
59302079
224
1177
9
3489**STATE
REPRESENTATIVE
DISTRICT 25A****DFL**
ROBERT
E.
VANASEK**County**
Dakota
LeSueur
Rice
Scott
TOTAL23
384
2194
125
2726**STATE
REPRESENTATIVE
DISTRICT 26A****IR**
STEVEN
SVIGGUM**DFL**
JOHN
VINJE**County**
Goodhue
TOTAL2943
29431471
1471**STATE
REPRESENTATIVE
DISTRICT 25B****DFL**
PETER
RODOSOVICH**County**
Le Sueur
Rice
Waseca
TOTAL217
1720
0
1937**STATE
REPRESENTATIVE
DISTRICT 26B****IR**
BOB
WALTMAN**County**
Goodhue
Olmsted
Wabasha
Winona
TOTAL831
437
1923
5
3196

**STATE SENATOR
DISTRICT 27**

IR
ARLENE J.
LESEW-
SKI

DFL
GARY M.
DECRAMER

County		
Lincoln	344	650
Lyon	1484	1586
Murray	86	109
Nobles	76	104
Pipestone	572	653
Rock	535	362
TOTAL	3097	3464

**STATE SENATOR
DISTRICT 28**

IR
RON
HARDER

DFL
JIM
VICKERMAN

County		
Cottonwood	788	685
Jackson	1055	810
Martin	133	85
Murray	498	936
Nobles	667	761
Watsonwan	234	161
TOTAL	3375	3438

**STATE SENATOR
DISTRICT 29**

IR
GINNY
SHEIE

DFL
TRACY
BECKMAN

County		
Blue Earth	233	162
Faribault	1803	1764
Freeborn	36	54
Martin	1907	1061
Waseca	183	238
Watsonwan	656	571
TOTAL	4818	3850

**STATE
REPRESENTATIVE
DISTRICT 27A**

IR
JIM
GIRARD

DFL
DAVE
MIX

County		
Lincoln	352	494
Lyon	1596	1402
TOTAL	1948	1896

**STATE
REPRESENTATIVE
DISTRICT 28A**

IR
MICHAEL
A.
PEIL

DFL
ROBERT
C.
ANDERSON

DFL
TED
WINTER

County			
Cottonwood	149	62	141
Murray	521	128	873
Nobles	758	73	752
TOTAL	1428	263	1766

**STATE
REPRESENTATIVE
DISTRICT 29A**

IR
GENE
HUGOSON

County	
Martin	1923
Watsonwan	692
TOTAL	2615

**STATE
REPRESENTATIVE
DISTRICT 27B**

DFL
ANDY
STEENSMA

County	
Lincoln	121
Lyon	82
Murray	114
Nobles	112
Pipestone	655
Rock	370
TOTAL	1454

**STATE
REPRESENTATIVE
DISTRICT 28B**

IR
RICHARD
AMENDT

DFL
KATY
OLSON

County		
Cottonwood	508	489
Jackson	895	817
Martin	113	94
Watsonwan	217	168
TOTAL	1733	1568

**STATE
REPRESENTATIVE
DISTRICT 29B**

IR
ARMIN
TESCH

DFL
HENRY J.
KALIS

County		
Blue Earth	212	165
Faribault	1729	1754
Freeborn	1	58
Martin	64	51
Waseca	267	256
TOTAL	2273	2284

**STATE SENATOR
DISTRICT 30**

IR
DICK
DAY

IR
MEL
FREDE-
RICK

DFL
JERRY L.
PETERSON

County			
Dodge	698	820	571
Freeborn	87	165	43
Mower	63	98	138
Steele	2189	1665	1274
Waseca	541	791	609
TOTAL	3578	3539	2635

**STATE SENATOR
DISTRICT 31**

IR
MEL
EICH-
STADT

DFL
PAT
PIPER

County		
Freeborn	393	540
Mower	1051	1700
TOTAL	1444	2240

**STATE SENATOR
DISTRICT 32**

IR
DUANE
BENSON

DFL
WILLIAM
(BILL) P.
JONES

County		
Fillmore	1643	608
Mower	546	298
Olmsted	3412	1542
Winona	206	146
TOTAL	5807	2594

STATE
REPRESENTATIVE
DISTRICT 30AIR
DEAN P.
HARTLEDFL
JANIS
RAYCounty
Dodge
Steele
TOTAL675
2423
3098300
793
1093STATE
REPRESENTATIVE
DISTRICT 31AIR
BOB
HAUKOOSDFL
JOHN
SEVERTSONCounty
Freeborn
TOTAL521
521466
466STATE
REPRESENTATIVE
DISTRICT 32AIR
DON L.
FRERICHSDFL
JIM
DALEYCounty
Olmsted
Winona
TOTAL2947
174
31211566
165
1731STATE
REPRESENTATIVE
DISTRICT 30BIR
DICK
ANDER-
SONIR
MARGE
STRIEM-
ERDFL
JERRY
CZARN-
OWSKIDFL
LANCE
PETER-
SONSTATE
REPRESENTATIVE
DISTRICT 31BDFL
LEO J.
REDINGCounty
Dodge
Freeborn
Mower
Steele
Waseca
TOTAL314
72
74
348
885
1693270
54
79
424
636
1463109
17
45
171
214
556221
33
107
255
434
1050County
Freeborn
Mower
TOTAL16
1783
1799STATE
REPRESENTATIVE
DISTRICT 32BIR
ELTON R.
REDALENCounty
Fillmore
Mower
Olmsted
TOTAL1465
510
91
2066STATE SENATOR
DISTRICT 33IR
NANCY
BRATAASIR
PATRICK
COLD-
GELLIDFL
ROBERT
BAKERSTATE SENATOR
DISTRICT 34IR
GREG
ABNETDFL
STEVEN
MORSECounty
Olmsted
TOTAL4221
42214029
40292371
2371County
Houston
Winona
TOTAL2538
2050
45881516
2075
3591STATE SENATOR
DISTRICT 35IR
EARL W.
RENNEKEDFL
STEVEN
READCounty
Carver
McLeod
Sibley
TOTAL2071
1718
1017
48061097
875
598
2570STATE
REPRESENTATIVE
DISTRICT 33AIR
GIL
GUT-
KNECHTDFL
TOM
CHRISTENSENSTATE
REPRESENTATIVE
DISTRICT 34AIR
VIRGIL J.
JOHNSONCounty
Olmsted
TOTAL3969
39691369
1369County
Houston
Winona
TOTAL2697
637
3334STATE
REPRESENTATIVE
DISTRICT 35AIR
GARY
SCHAFERDFL
JIM
JUTZDFL
JOHN C.
SCHWARTZCounty
McLeod
Sibley
TOTAL1589
887
2476228
127
355718
605
1323

STATE REPRESENTATIVE DISTRICT 33B

IR DAVE BISHOP	DFL MICHAEL FORBES
County Olmsted	2652
TOTAL	2652

STATE REPRESENTATIVE DISTRICT 34B

IR WALT KELLY	DFL GENE PELOWSKI, JR.
County Winona	1310
TOTAL	1310

STATE REPRESENTATIVE DISTRICT 35B

IR K. J. MCDON- ALD	IR DOUG- LAS WILLIAMS	DFL STAN BENTZ	DFL LARRY BODAHN
County Carver	1715	530	1013
TOTAL	1715	530	1013

STATE SENATOR DISTRICT 36

IR TERRY JOHN- STON	DFL JIM DALY	DFL MARION FOGARTY
County Carver	937	315
Dakota	1893	951
Hennepin	0	0
Le Sueur	17	24
Scott	2986	1471
TOTAL	5833	2761

STATE SENATOR DISTRICT 37

IR PATRICIA (PAT) PARISEAU	DFL MARK J. BIELINSKI
County Dakota	4411
Washington	0
TOTAL	4411

STATE SENATOR DISTRICT 38

IR CHARLES HALBERG	DFL DEANNA WIENER
County Dakota	5155
TOTAL	5155

STATE REPRESENTATIVE DISTRICT 36A

IR TOM KEDROW- SKI	DFL BECKY KELSO
County Carver	908
Hennepin	0
Scott	1723
TOTAL	2631

STATE REPRESENTATIVE DISTRICT 37A

IR EILEEN TOMPKINS
County Dakota
TOTAL

STATE REPRESENTATIVE DISTRICT 38A

IR CONNIE MORRI- SON	DFL KATHY NELSON
County Dakota	2350
TOTAL	2350

STATE REPRESENTATIVE DISTRICT 36B

IR BILL MACKLIN	DFL JOHN VOLLMAR
County Dakota	2292
Le Sueur	16
Scott	1039
TOTAL	3347

STATE REPRESENTATIVE DISTRICT 37B

IR DENNIS OZMENT	DFL GEORGE BATEMAN
County Dakota	2226
Washington	0
TOTAL	2226

STATE REPRESENTATIVE DISTRICT 38B

IR ART SEABERG	DFL LARRY LAMB
County Dakota	3038
TOTAL	3038

**STATE SENATOR
DISTRICT 39**

IR LORI ERICK- SON	IR KATH- RYN KEMPE	DFL JAMES METZEN
County Dakota	3191	1861
TOTAL	3191	1861

**STATE SENATOR
DISTRICT 40**

IR GEORGE KARNAS	DFL PHIL RIVE- NESS	DFL THOMAS TICEN
County Hennepin	3820	4487
TOTAL	3820	4487

**STATE SENATOR
DISTRICT 41**

IR BILL BELANGER	DFL GENE BASSETT
County Hennepin	8984
TOTAL	8984

**STATE
REPRESENTATIVE
DISTRICT 39A**

IR CAROL TAYLOR	DFL THOMAS PUGH
County Dakota	2368
TOTAL	2368

**STATE
REPRESENTATIVE
DISTRICT 40A**

IR CHRIS TJORN- HOM	DFL EDWINA GARCIA
County Hennepin	2370
TOTAL	2370

**STATE
REPRESENTATIVE
DISTRICT 41A**

IR PAUL HUF- NAGLE	IR CARLAN LESCH	IR SONDRA SIMON- SON	DFL ZELLA SHANNON
County Hennepin	3540	91	3081
TOTAL	3540	91	3081

**STATE
REPRESENTATIVE
DISTRICT 39B**

IR JOY VANDER- WERT	DFL BOB MILBERT
County Dakota	1743
TOTAL	1743

**STATE
REPRESENTATIVE
DISTRICT 40B**

IR JOYCE HENRY	DFL ERICH RUSSELL
County Hennepin	2011
TOTAL	2011

**STATE
REPRESENTATIVE
DISTRICT 41B**

IR KATH- LEEN BLATZ	DFL DALE LAMP
County Hennepin	3730
TOTAL	3730

**STATE SENATOR
DISTRICT 42**

IR DON STORM	DFL LARRY BEIER	DFL JOHN COCHRAN
County Hennepin	7990	2380
TOTAL	7990	2380

**STATE SENATOR
DISTRICT 43**

IR GEN OLSON	DFL LEE MOSHER
County Hennepin	7836
TOTAL	7836

**STATE SENATOR
DISTRICT 44**

IR PHYLLIS MCQUAID	DFL TED MONDALE
County Hennepin	4580
TOTAL	4580

**STATE
REPRESENTATIVE
DISTRICT 42A**

IR SIDNEY PAULY
County Hennepin
TOTAL

**STATE
REPRESENTATIVE
DISTRICT 43A**

IR JAMES JUST	IR TIM SALAZAR	IR STEVE SMITH	DFL BRUCE MARTIN
County Hennepin	371	551	2273
TOTAL	371	551	2273

**STATE
REPRESENTATIVE
DISTRICT 44A**

IR SALLY OLSEN	DFL WENDY ENGEL
County Hennepin	2257
TOTAL	2257

**STATE
REPRESENTATIVE
DISTRICT 42B**

IR
RON
ERHARDT

County
Hennepin
TOTAL

3535
3535

**STATE
REPRESENTATIVE
DISTRICT 43B**

IR
JERRY
KNICKER-
BOCKER

IR
EDWARD
OLIVER

County
Hennepin
TOTAL

3394
3394

1968
1968

**STATE
REPRESENTATIVE
DISTRICT 44B**

IR
THOMAS
CLAWSON

DFL
GLORIA
SEGAL

County
Hennepin
TOTAL

1737
1737

2548
2548

**STATE SENATOR
DISTRICT 45**

IR
WARREN
KAPSNER

IR
MARY
TAMBOR-
NINO

DFL
JUDY
TRAUB

County
Hennepin
TOTAL

4526
4526

2413
2413

3914
3914

**STATE SENATOR
DISTRICT 46**

IR
MARK
THELE-
MANN

DFL
EMBER
REICHGOTT

County
Hennepin
TOTAL

2849
2849

4269
4269

**STATE SENATOR
DISTRICT 47**

IR
JIM
HARRIS

DFL
WILLIAM
LUTHER

County
Hennepin
TOTAL

2406
2406

3371
3371

**STATE
REPRESENTATIVE
DISTRICT 45A**

IR
RON
ABRAMS

DFL
DAVID
SLOMKOWSKI

County
Hennepin
TOTAL

3357
3357

1536
1536

**STATE
REPRESENTATIVE
DISTRICT 46A**

IR
VI
UNDER-
DAHL

DFL
ANN
REST

County
Hennepin
TOTAL

1394
1394

1921
1921

**STATE
REPRESENTATIVE
DISTRICT 47A**

IR
STEVE
BARETZ

DFL
LINDA
SCHEID

County
Hennepin
TOTAL

1060
1060

1339
1339

**STATE
REPRESENTATIVE
DISTRICT 45B**

IR
PEGGY
LEPPIK

DFL
JIM
DORSEY

County
Hennepin
TOTAL

2751
2751

2470
2470

**STATE
REPRESENTATIVE
DISTRICT 46B**

IR
JOHN
COVELL

DFL
LYNDON
CARLSON

County
Hennepin
TOTAL

1584
1584

2251
2251

**STATE
REPRESENTATIVE
DISTRICT 47B**

IR
PHIL
CROWLEY

DFL
PHIL
CARRUTHERS

County
Hennepin
TOTAL

1270
1270

1987
1987

**STATE SENATOR
DISTRICT 48**

IR
PAT
MCGOWAN

DFL
GREG
HEGI

DFL
JIM
HILLEGASS

County
Hennepin
Wright
TOTAL

5173
45
5218

2079
15
2094

2408
8
2416

**STATE SENATOR
DISTRICT 49**

IR
CHERYL
CROFOOT
DANKERS

DFL
GENE
MERRIAM

County
Anoka
Hennepin
Wright
TOTAL

2482
656
2
3140

3174
787
6
3967

**STATE SENATOR
DISTRICT 50**

IR
JANE
BROWN

DFL
GREG
DAHL

County
Anoka
TOTAL

3650
3650

4269
4269

STATE REPRESENTATIVE DISTRICT 48A

IR WARREN LIMMER
DFL DENNIS FILIPEK

County
Hennepin 2859 1878
Wright 46 23
TOTAL 2905 1901

STATE REPRESENTATIVE DISTRICT 48B

IR BILL SCHREIBER
DFL JOHN HALL

County
Hennepin 2430 2134
TOTAL 2430 2134

STATE SENATOR DISTRICT 51

IR LAZARUS GILLES
DFL DON BETZOLD
DFL DON FRANK

County
Anoka 2763 3249 3459
Ramsey 4 10 3
TOTAL 2767 3259 3462

STATE REPRESENTATIVE DISTRICT 51A

IR MARTY GAVIC
DFL ALICE M. JOHNSON

County
Anoka 1429 2787
Ramsey 4 12
TOTAL 1433 2799

STATE REPRESENTATIVE DISTRICT 51B

IR CRAIG GORDON
DFL WAYNE SIMONEAU

County
Anoka 1355 3144
TOTAL 1355 3144

STATE REPRESENTATIVE DISTRICT 49A

IR CHARLIE WEAVER
DFL TIM MORIARTY

County
Anoka 1049 799
Hennepin 891 703
Wright 3 6
TOTAL 1943 1508

STATE REPRESENTATIVE DISTRICT 49B

DFL JOEL JACOBS

County
Anoka 2315
TOTAL 2315

STATE SENATOR DISTRICT 52

IR SUSAN ANDERSON
DFL STEVEN G. NOVAK

County
Anoka 1216 1623
Ramsey 1964 2519
TOTAL 3180 4142

STATE REPRESENTATIVE DISTRICT 52A

IR LINDA RUNBECK
DFL SUE HANKNER

County
Anoka 1300 1595
Ramsey 715 592
TOTAL 2015 2187

STATE REPRESENTATIVE DISTRICT 52B

IR RICHARD PELLOW
DFL GERI EVANS

County
Ramsey 1785 1633
TOTAL 1785 1633

STATE REPRESENTATIVE DISTRICT 50A

IR TERESA LYNCH
DFL KATHLEEN SEKHON

County
Anoka 2096 2027
TOTAL 2096 2027

STATE REPRESENTATIVE DISTRICT 50B

IR PHIL HEIR
DFL JOE QUINN

County
Anoka 1710 2030
TOTAL 1710 2030

STATE SENATOR DISTRICT 53

IR FRITZ KNAAK
DFL KEVIN CHANDLER

County
Ramsey 5475 4302
Washington 7 21
TOTAL 5482 4323

STATE REPRESENTATIVE DISTRICT 53A

IR PHIL KRINKIE
IR HARLAND ST. GEORGE JR.
DFL MARC ASCH

County
Ramsey 2737 439 2313
TOTAL 2737 439 2313

STATE REPRESENTATIVE DISTRICT 53B

IR BRAD STANUIS
DFL KURT KOEHLER

County
Ramsey 2630 2094
Washington 7 19
TOTAL 2637 2113

**STATE SENATOR
DISTRICT 54****IR**
ROBERT
CARDINAL
DFL
JEROME
HUGHES**County**
Ramsey
TOTAL
3042
3042
3965
3965**STATE SENATOR
DISTRICT 55****IR**
GARY
LAIDIG
DFL
LOU
FULLER**County**
Washington
TOTAL
4778
4778
3944
3944**STATE SENATOR
DISTRICT 56****IR**
ERIC H.
SAND-
ROCK
DFL
LEN
PRICE**County**
Ramsey
Washington
TOTAL
444
3340
3784
646
3932
4578**STATE
REPRESENTATIVE
DISTRICT 54A****IR**
DON
VALENTI
DFL
PAULA
FARACI**County**
Ramsey
TOTAL
2194
2194
1770
1770**STATE
REPRESENTATIVE
DISTRICT 55A****IR**
DOUG
SWEN-
SON
DFL
JENN-
INGS
CAMPBELL
DFL
SHAWN
DRAPER
DFL
JAN
GEORGE**County**
Washington
TOTAL
2874
2874
322
322
1041
1041
1381
1381**STATE
REPRESENTATIVE
DISTRICT 56A****IR**
KEN
DUNLAP
DFL
JEFF
HANSON
DFL
STEPHEN P.
POPOVICH**County**
Ramsey
Washington
TOTAL
484
2124
2608
422
1489
1911
257
903
1160**STATE
REPRESENTATIVE
DISTRICT 54B****IR**
DENNIS
NEWINSKI
DFL
DICK
KOSTOHRZY**County**
Ramsey
TOTAL
1548
1548
1971
1971**STATE
REPRESENTATIVE
DISTRICT 55B****IR**
HARRIET
MCPHER-
SON
DFL
DAYNA
DOOLEY**County**
Washington
TOTAL
2161
2161
1694
1694**STATE
REPRESENTATIVE
DISTRICT 56B****IR**
DEAN
SOREN-
SEN
DFL
PAT
BEARD**County**
Washington
TOTAL
1283
1283
1835
1835**STATE SENATOR
DISTRICT 57****IR**
THOMAS
BOURKE
DFL
CARL
KROENING**County**
Hennepin
TOTAL
1561
1561
4236
4236**STATE SENATOR
DISTRICT 58****IR**
NICK
HEILLE
DFL
LAWRENCE
POGEMILLER**County**
Hennepin
TOTAL
1604
1604
6154
6154**STATE SENATOR
DISTRICT 59****IR**
JOE
HOLMES
DFL
ALLAN
SPEAR**County**
Hennepin
TOTAL
1988
1988
6354
6354**STATE
REPRESENTATIVE
DISTRICT 57A****IR**
WAYNE
JOHNSON
IR
WILLIAM
TEETZEL
DFL
JAMES
RICE**County**
Hennepin
TOTAL
778
778
286
286
2577
2577**STATE
REPRESENTATIVE
DISTRICT 58A****IR**
MARY
ALLEN
DFL
EVE
CAR-
LAND
DFL
JOHN
SARNA**County**
Hennepin
TOTAL
933
933
668
668
2910
2910**STATE
REPRESENTATIVE
DISTRICT 59A****IR**
JOSEPH
KANE
DFL
DEE
LONG**County**
Hennepin
TOTAL
971
971
3408
3408

**STATE
REPRESENTATIVE
DISTRICT 57B**County
Hennepin
TOTAL**IR**
STEPHEN
MORIARTY**DFL**
WALTER
FECHT-
NER566
566354
354**DFL**
RICHARD
JEFFERSON
1485
1485**STATE
REPRESENTATIVE
DISTRICT 58B**County
Hennepin
TOTAL**IR**
GARY
HANSON**DFL**
PHYLLIS
KAHN
2750
2750712
712**STATE
REPRESENTATIVE
DISTRICT 59B**County
Hennepin
TOTAL**IR**
HEIDI
STENNES**DFL**
MYRON
ORFIELD**DFL**
RONALD
STAM1104
11042885
2885419
419**STATE SENATOR
DISTRICT 60**County
Hennepin
TOTAL**IR**
KEN
BOTTIGER**DFL**
LINDA
BERGLIN1081
10814423
4423**STATE SENATOR
DISTRICT 61**County
Hennepin
TOTAL**IR**
MARY
JOHNSON**DFL**
CAROL
FLYNN2641
26416491
6491**STATE SENATOR
DISTRICT 62**County
Hennepin
TOTAL**IR**
MARY-
ANN
CAMPO**IR**
JIM
HANNAN**DFL**
DAVID
NELSON**DFL**
JANE
RANUM3282
32821758
17581476
14766253
6253**STATE
REPRESENTATIVE
DISTRICT 60A**County
Hennepin
TOTAL**IR**
KURT
MODNER**DFL**
KAREN
CLARK546
5461691
1691**STATE
REPRESENTATIVE
DISTRICT 61A**County
Hennepin
TOTAL**IR**
TOM
KNISLEY**IR**
TOM
MCDON-
ALD**DFL**
LEE
GREENFIELD490
490447
4472991
2991**STATE
REPRESENTATIVE
DISTRICT 62A**County
Hennepin
TOTAL**IR**
DAVE
ANDER-
SON**DFL**
KEN
NELSON2085
20853908
3908**STATE
REPRESENTATIVE
DISTRICT 60B**County
Hennepin
TOTAL**IR**
ESTELLE
FARMER**IR**
JEROME
WILCOX
JR.**DFL**
PETER
ERLIND-
ER**DFL**
LINDA
WEJC-
MAN257
257342
3421001
10011879
1879**STATE
REPRESENTATIVE
DISTRICT 61B**County
Hennepin
TOTAL**IR**
NELS
CHRIS-
TENSEN**DFL**
MIKE
SPALLINO**DFL**
WESLEY
SKOGLUND-1171
1171486
4863489
3489**STATE
REPRESENTATIVE
DISTRICT 62B**County
Hennepin
TOTAL**IR**
TED
NOBLE**DFL**
JEAN
WAGENIUS2061
20613483
3483**STATE SENATOR
DISTRICT 63**County
Hennepin
Ramsey
TOTAL**IR**
MERLYN
R. SCROG-
GINS**DFL**
JOHN
MARTY573
3589
4162730
5270
6000**STATE SENATOR
DISTRICT 64**County
Ramsey
TOTAL**IR**
MARA
BURR**IR**
G.
HESS**DFL**
DICK
COHEN1533
15331786
17867150
7150**STATE SENATOR
DISTRICT 65**County
Ramsey
TOTAL**IR**
FRED
MEYER**DFL**
DONALD
MOE**DFL**
SANDY
PAPPAS1384
13843240
32404643
4643

STATE REPRESENTATIVE DISTRICT 63A	IR JIM TRAEGER	IR ARLENE VICKERS	DFL MARY JO MCGUIRE
County Hennepin	480	345	735
Ramsey	1414	1864	2144
TOTAL	1894	2209	2879

STATE REPRESENTATIVE DISTRICT 64A	IR RICHARD PECAR	DFL KATHLEEN VELLENGA
County Ramsey	1257	3936
TOTAL	1257	3936

STATE REPRESENTATIVE DISTRICT 65A	IR LUCKY ROSEN-BLOOM	DFL EUNICE SMITH	DFL ANDY DAWKINS
County Ramsey	179	437	2786
TOTAL	179	437	2786

STATE REPRESENTATIVE DISTRICT 63B	IR JOY AL-BRECHT	DFL ALICE HAUSMAN
County Ramsey	1314	3210
TOTAL	1314	3210

STATE REPRESENTATIVE DISTRICT 64B	IR MIKE FRITZ	DFL HOWARD ORENSTEIN
County Ramsey	1842	3691
TOTAL	1842	3691

STATE REPRESENTATIVE DISTRICT 65B	IR DAVID SOVINSKI	DFL GILBERT DELAO	DFL CARLOS MARIANI	DFL SAMUEL VERDEJA
County Ramsey	815	671	2546	775
TOTAL	815	671	2546	775

STATE SENATOR DISTRICT 66	IR KRISTINE PRESTON	DFL TOM MONT-GOMERY	DFL GENE WALDORF
County Ramsey	1778	2278	4069
TOTAL	1778	2278	4069

STATE SENATOR DISTRICT 67	IR BOB MCMILLEN	DFL RANDY KELLY	DFL ARNOLD OLSEN
County Ramsey	1988	4836	1208
TOTAL	1988	4836	1208

STATE REPRESENTATIVE DISTRICT 66A	IR CURT LOND-ROCHE	DFL TOM OSTHOFF
County Ramsey	1013	3046
TOTAL	1013	3046

STATE REPRESENTATIVE DISTRICT 67A	IR ROGER ANDER-SON	DFL JIM FARRELL	DFL TOM MEYER
County Ramsey	884	2415	889
TOTAL	884	2415	889

STATE REPRESENTATIVE DISTRICT 66B	IR WILLIAM GREWE	DFL PATRICK HILL	DFL RICH OCONNOR
County Ramsey	840	1313	1719
TOTAL	840	1313	1719

STATE REPRESENTATIVE DISTRICT 67B	IR DAVID JONES	DFL STEVE TRIMBLE
County Ramsey	1002	2332
TOTAL	1002	2332

VOTER REGISTRATION AND VOTER PARTICIPATION BY COUNTY

VOTE FOR UNITED STATES SENATOR BY COUNTY

NOVEMBER 6, 1990 GENERAL ELECTION

COUNTY	VOTER REGISTRATION				UNITED STATES SENATOR		
	PERSONS REGISTERED AS OF 7AM	PERSONS REGISTERED ON ELECTION DAY	PERSONS VOTING BY ABSENTEE BALLOT	TOTAL NUMBER OF PERSONS VOTING	DFL PAUL DAVID WELLSTONE	IR RUDY BOSCHWITZ	GRP RUSSELL B. BENTLEY
Aitkin	9431	370	423	6618	3393	2974	138
Anoka	135099	9547	2329	91435	48002	41617	1625
Becker	14990	1463	622	11409	5246	5732	205
Beltrami	17742	1539	573	12127	6270	5355	183
Benton	15701	1729	518	11199	4985	5750	267
Big Stone	3793	249	205	3312	1647	1551	51
Blue Earth	35551	3210	995	21650	9542	11353	408
Brown	17219	822	369	10488	3779	6217	165
Carlton	16679	1155	547	12092	7153	4123	227
Carver	27628	2623	626	19999	7955	10889	361
Cass	14380	807	622	10167	4674	5134	220
Chippewa	7970	370	289	5849	2705	2797	83
Chisago	18321	1528	446	13215	6957	5917	248
Clay	27410	2197	805	18108	7568	9510	197
Clearwater	4664	276	122	3450	1652	1647	70
Cook	2889	102	150	1928	1019	846	34
Cottonwood	8512	490	229	5798	2491	3103	103
Crow Wing	27096	2311	1797	20918	8947	10736	422
Dakota	160492	15313	4157	113044	55272	54964	1663
Dodge	8757	667	261	6213	2246	3539	167
Douglas	16955	1408	729	13425	5398	7596	182
Faribault	11033	521	395	8093	2903	4928	155
Fillmore	11723	723	213	8003	3093	4625	131
Freeborn	19806	1114	427	13661	5822	6892	249
Goodhue	26893	1762	584	17342	7174	8893	289
Grant	4899	708	207	3441	1703	1630	52
Hennepin	656285	54817	18829	463930	240818	206917	6894
Houston	10682	667	284	8001	2946	4648	185
Hubbard	9922	605	470	7129	3239	3553	137
Isanti	14274	1233	427	10755	5351	5053	173
Itasca	24322	1301	989	18193	9583	7357	359
Jackson	7016	414	290	5565	2232	3133	77
Kanabec	7147	515	150	5181	2458	2566	103
Kandiyohi	21575	1443	680	15862	7105	8142	231
Kittson	4254	110	77	2544	1253	1229	25
Koochiching	8537	661	496	6184	3344	2637	102

Lac qui Parle	5881	300	234	4715	2320	2126	86
Lake	6835	475	346	5731	3648	1910	91
Lake of the Woods	2271	170	111	1767	806	885	30
LeSueur	14353	865	349	10164	4327	5478	138
Lincoln	4557	194	63	3085	1501	1422	76
Lyon	15022	1248	432	10306	4466	5484	159
McLeod	17377	1190	439	12004	4648	7009	181
Mahnomen	3291	152	174	2481	1180	1191	55
Marshall	6130	305	175	4903	2297	2491	79
Martin	13118	834	419	9275	3466	5523	125
Meeker	12663	842	489	9273	4030	4936	170
Millie Lacs	11059	803	346	8172	3756	3687	139
Morrison	17101	1023	529	11757	5038	6231	260
Mower	22898	1133	465	15355	7906	6701	274
Murray	6120	330	213	4808	2239	2388	114
Nicollet	16477	1995	503	12381	5433	6563	195
Nobles	11313	779	294	8039	3255	4311	165
Norman	4939	396	156	3658	1748	1863	70
Olmsted	62003	3706	1745	40962	15243	24627	660
Otter Tail	30496	2066	1219	22077	8924	12336	308
Pennington	7598	577	241	5132	2295	2563	58
Pine	12876	873	346	9010	4540	4085	207
Pipestone	6104	250	147	3977	1687	2169	64
Polk	18152	918	484	11633	4839	5887	151
Pope	6990	368	217	5079	2210	2702	82
Ramsey	288940	25383	6633	203137	117972	79525	3009
Red Lake	2852	371	171	2463	1073	1287	41
Redwood	9864	662	407	7479	2691	4491	146
Renville	10397	798	279	8081	3725	3990	148
Rice	27926	2223	856	18839	9624	8243	209
Rock	6136	377	196	4548	1659	2733	50
Roseau	8102	709	279	5875	2605	3032	124
St. Louis	127014	7654	3831	85427	56638	26043	1250
Scott	31979	2631	733	23018	10413	11831	388
Sherburne	20903	2362	578	15276	7092	7723	256
Sibley	8705	411	194	6040	2377	3454	87
Stearns	65368	6848	1634	45958	19073	25276	943
Steele	16198	1391	538	12152	4094	7434	167
Stevens	6360	701	203	4930	2118	2665	59
Swift	6776	481	207	5316	2698	2438	93
Todd	13764	730	346	9580	4038	5132	238
Traverse	3103	108	138	2234	1046	1114	28
Wabasha	11112	920	290	8468	3360	4763	214
Wadena	9001	619	323	6013	2455	3336	125
Waseca	11233	829	344	7751	2954	4328	148
Washington	85053	7068	2408	61880	31391	28007	962
Watsonwan	6945	325	239	5073	2124	2783	68
Wilkin	4272	2774	130	2904	1025	1770	41
Winona	31410	1916	388	15842	6931	8290	291
Wright	36040	3422	1007	27056	12262	13870	531
Yellow Medicine	7300	350	229	5692	2834	2696	86
TOTALS	2622024	208625	74049	1843104	911999	864375	29820

VOTE FOR GOVERNOR AND LIEUTENANT GOVERNOR AND SECRETARY OF STATE BY COUNTY

NOVEMBER 6, 1990 GENERAL ELECTION

GOVERNOR AND LIEUTENANT GOVERNOR

SECRETARY OF STATE

COUNTY	DFL RUDY PERPICH and MARLENE JOHNSON	IR ARNE CARLSON and JOANELL M. DYRSTAD	SWP WENDY LYONS and CRAIG HONTs	GRP ROSS S. CULVER- HOUSE and OLIVER STEINBERG	ER HEART WARRIOR (JUDITH ANN) CHOSA and STEVEN HESCH- BRUGGEMAN	IR JON GRUNSETH and SHARON CLARK *	DFL JOAN ANDERSON GROWE	IR DAVID JENNINGS	GRP CANDICE SJOSTROM
Aitkin	3313	2735	46	66	89	71	4124	2166	170
Anoka	45029	42993	312	899	822	315	57715	29825	2385
Becker	5503	5043	48	84	82	128	6788	3914	225
Beltrami	5896	5306	33	107	230	119	7643	3696	253
Benton	5517	4826	59	151	185	95	6945	3565	300
Big Stone	1759	1337	15	33	10	45	2194	960	41
Blue Earth	8949	11372	71	318	180	171	12274	8215	671
Brown	4251	5562	50	93	84	83	5309	4279	166
Carlton	8806	2860	35	82	138	50	8417	2672	274
Carver	7614	11065	74	164	171	119	10150	8314	473
Cass	4510	4821	30	116	133	186	5971	3682	235
Chippewa	2655	2800	20	41	37	61	3443	1986	70
Chisago	6197	6260	45	130	174	35	8149	4529	311
Clay	9471	7544	51	99	110	131	10886	5829	346
Clearwater	1892	1294	23	34	24	29	2161	1094	65
Cook	962	771	0	17	72	32	1136	667	67
Cottonwood	2352	3037	19	43	35	37	3187	2340	67
Crow Wing	9305	9920	83	273	172	423	11900	7521	473
Dakota	44230	63354	293	879	1047	411	63712	43158	2356
Dodge	2574	3249	18	75	56	45	3336	2264	148
Douglas	6093	6196	60	163	90	86	7486	5237	202
Faribault	3209	4391	39	59	40	86	4442	3307	115
Fillmore	3168	4461	25	58	39	66	4240	3376	122
Freeborn	6199	6542	60	116	66	0	7581	3995	206
Goodhue	6008	10167	37	144	135	5	9994	5972	337
Grant	1741	1480	12	27	12	31	2219	1063	55
Hennepin	189861	246340	1647	4579	6543	2751	268565	159954	13216
Houston	4002	3563	42	65	61	49	3721	3721	171
Hubbard	3009	3575	24	93	55	96	4184	2598	142
Isanti	5855	4139	37	108	125	42	6862	3377	253
Itasca	11874	5011	54	167	314	161	11726	4695	488
Jackson	2678	2536	21	53	31	85	3311	2010	66
Kanabec	2704	2161	31	50	69	22	3188	1772	111
Kandiyohi	7955	6878	46	125	63	116	9468	5304	233
Kittson	1366	1011	9	18	14	19	1661	753	54
Koochiching	3560	2171	16	49	57	58	4441	1466	120

Lac qui Parle	2360	2058	15	49	18	40	3054	1463	75
Lake	4209	1226	9	53	121	39	4223	1192	148
Lake of the Woods	983	609	10	16	12	40	1073	571	43
LeSueur	5007	4595	41	97	93	44	6164	3504	168
Lincoln	1406	1513	14	17	2	16	1907	983	68
Lyon	4016	5591	33	84	54	83	5979	3856	150
McLeod	4818	6504	45	106	66	100	6343	5139	157
Mahnomen	1538	707	19	31	32	41	1593	691	58
Marshall	3004	1681	14	39	16	27	3267	1394	117
Martin	3395	5314	27	62	41	75	3970	5023	98
Meeker	4171	4453	36	97	90	76	5511	3339	156
Mille Lacs	4219	3330	41	93	133	70	4917	2630	198
Morrison	6438	4438	92	123	125	73	7360	3581	280
Mower	7935	6555	114	151	96	51	9129	4250	298
Murray	2419	2034	18	48	23	37	3022	1477	92
Nicollet	4704	6763	38	116	123	42	7118	4653	279
Nobles	4340	3059	40	90	31	70	4770	2699	138
Norman	2123	1392	14	36	12	38	2422	1086	62
Olmsted	15605	23294	100	345	276	233	20334	18280	787
Otter Tail	10169	10398	73	181	101	307	12279	8565	417
Pennington	3030	1801	13	44	19	26	3267	1477	106
Pine	5176	3125	43	108	201	66	5895	2624	238
Pipestone	1984	1746	14	30	17	37	2220	1552	72
Polk	6617	4387	33	74	41	96	7053	3644	237
Pope	2444	2345	17	50	24	38	3204	1667	94
Ramsey	83672	107125	752	1856	3322	653	126890	62792	5714
Red Lake	1664	590	19	22	19	30	1688	611	61
Redwood	2709	4125	47	63	60	81	3636	3493	112
Renville	3365	4189	41	86	55	54	4834	2819	150
Rice	8503	9095	82	205	275	77	11337	5703	397
Rock	2097	2177	13	22	9	32	2525	1769	61
Roseau	3355	2130	32	65	36	60	3453	2074	143
St. Louis	62149	19996	212	527	1143	405	62045	17414	2004
Scott	10377	11332	82	221	155	92	13472	8393	443
Sherburne	7448	6880	79	142	203	118	9217	5296	360
Sibley	2288	3303	19	53	50	25	3278	2435	117
Stearns	22046	19694	278	589	751	219	26934	16024	1082
Steele	4934	6529	28	100	70	72	6061	4731	170
Stevens	2360	2233	18	46	41	34	3104	1569	91
Swift	2999	2035	26	45	16	66	3608	1492	79
Todd	5145	3656	49	120	84	83	5867	3147	207
Traverse	1052	1036	11	18	11	15	1469	650	30
Wabasha	3575	4393	39	71	73	62	4529	3403	227
Wadena	2528	2945	23	81	36	50	3300	2427	116
Waseca	3180	4141	29	66	59	58	4141	2667	130
Washington	22049	36506	169	543	797	355	35571	21965	1550
Watsonwan	2075	2718	19	39	25	24	2496	2382	60
Wilkin	1497	1221	8	23	13	36	1668	1043	48
Winona	7229	7626	68	137	208	79	8600	6339	359
Wright	13293	11715	139	280	270	123	16793	9003	512
Yellow Medicine	2452	2909	21	38	26	14	3579	1942	66
TOTAL	836218	895988	6701	17176	21139	10941	1094696	626199	43812

* NOTE: The team of Jon Grunseth and Sharon Clark withdrew from candidacy on October 29, 1990 and were replaced as the IR nominees for governor and lieutenant governor by Arne Carlson and Joanel M. Dyrstad.

**VOTE FOR STATE AUDITOR, STATE TREASURER, ATTORNEY GENERAL AND
CONSTITUTIONAL AMENDMENT BY COUNTY
NOVEMBER 6, 1990 GENERAL ELECTION**

COUNTY	STATE AUDITOR		STATE TREASURER			ATTORNEY GENERAL		CONSTITUTIONAL AMENDMENT LOTTERY PROCEEDS TO ENVIRONMENTAL FUND	
	DFL MARK DAYTON	IR BOB HEINRICH	DFL MICHAEL A. MCGRATH	IR JOHN BURGER	GRP COLLEEN BONNIWELL	DFL HUBERT H. HUMPHREY III	IR KEVIN E. JOHNSON	YES	NO
Aitkin	3972	2441	3598	2473	289	4161	2300	4779	1747
Anoka	53078	36094	48071	34802	4424	57998	31499	67131	14218
Becker	6268	4695	5675	4714	470	7011	4046	8221	2902
Beltrami	7284	4326	6630	4381	478	7928	3894	8458	3335
Benton	6116	4512	5487	4320	575	6854	3861	8507	1863
Big Stone	2054	1132	1948	1128	89	2266	971	2316	928
Blue Earth	11743	9073	10014	9444	1078	12652	8433	16462	3522
Brown	4653	5362	4320	5134	403	5725	4376	8504	1623
Carlton	8370	3169	7741	3128	537	8874	2860	8162	3233
Carver	8799	10273	7492	10285	926	10357	8946	14435	2862
Cass	5528	4296	4951	4303	455	6037	3910	7909	2129
Chippewa	3097	2514	2859	2468	213	3541	2150	4372	1132
Chisago	7746	5166	7371	4785	577	8542	4464	10530	2531
Clay	10345	6731	9089	6962	757	11801	5689	13314	3623
Clearwater	2037	1233	1929	1213	123	2174	1161	2303	1049
Cook	1022	816	933	765	118	1132	730	1140	619
Cottonwood	2960	2601	2758	2603	116	3218	2439	4486	1209
Crow Wing	11221	8745	9801	8820	1076	12583	7728	14240	3108
Dakota	57133	50925	50432	49652	4778	65192	44280	87924	17397
Dodge	2941	2642	2595	2659	250	3453	2388	3652	596
Douglas	6288	6597	5981	6274	452	7551	5469	10257	2549
Faribault	4256	3554	3910	3616	224	4523	3427	6103	1867
Fillmore	3792	3859	3513	3814	240	4346	3457	5557	1665
Freeborn	7607	5378	6991	5277	496	8100	5039	10811	2018
Goodhue	8788	7601	7667	7796	692	10112	6589	13435	2733
Grant	2055	1272	1923	1273	88	2300	1059	2623	765
Hennepin	249045	189230	213207	189198	24721	275230	170236	352387	74449
Houston	3872	3607	3584	3561	310	4312	3255	5139	2600
Hubbard	3750	3129	3431	3099	268	4170	2798	5402	1628
Isanti	6262	4137	5787	4005	475	6851	3674	8519	1422
Itasca	11650	5726	10719	5427	882	12742	4832	13404	3746
Jackson	3182	2164	2962	2169	175	3530	1897	4059	988
Kanabec	3126	1934	2802	1991	215	3230	1862	4280	863
Kandiyohi	8364	6458	7700	6543	428	9545	5572	12272	2177
Kittson	1608	854	1507	871	67	1666	828	1553	915
Koochiching	4217	1776	4028	1691	198	4277	1766	4701	1376

Lac qui Parle	2634	1932	2632	1768	125	3072	1533	3178	1439
Lake	4100	1387	3849	1344	251	4282	1300	3673	1739
Lake of the Woods	1011	635	958	628	73	1036	658	1029	711
LeSueur	5733	3976	5432	3897	298	6387	3454	7799	1643
Lincoln	1730	1222	1731	1105	88	1881	1081	1945	1055
Lyon	5377	4530	4977	4518	271	5955	4048	7985	2162
McLeod	5506	6022	4751	6127	507	6529	5123	9036	1889
Mahnomen	1457	866	1413	783	88	1625	758	1554	845
Marshall	3021	1695	2977	1545	163	3299	1508	2825	1955
Martin	4308	4642	3749	4855	248	4835	4229	7369	1166
Meeker	4897	4040	4279	4138	412	5490	3561	7203	1909
Mille Lacs	4543	3035	3915	3117	421	4967	2727	6145	1452
Morrison	6663	4402	6238	4125	545	7623	3763	8296	3195
Mower	9711	5052	9121	4898	597	10176	4800	12040	2700
Murray	2718	1890	2644	1734	175	2929	1748	3090	1630
Nicollet	6435	5442	5675	5525	527	7291	4741	9530	1997
Nobles	4381	3251	4296	2950	313	5043	2750	5828	1728
Norman	2263	1252	2107	1281	114	2480	1116	2470	1053
Olmsted	17907	20965	15716	20620	1600	21780	17886	31846	5050
Otter Tail	10690	10232	9508	10278	866	12473	8935	14529	3763
Pennington	3131	1751	2900	1749	178	3380	1543	3420	1395
Pine	5664	2969	5240	2876	411	6119	2663	6542	2300
Pipestone	2045	1770	1993	1678	110	2282	1588	2856	1019
Polk	6462	4488	6107	4257	420	7112	3986	7926	2736
Pope	2831	2093	2660	2052	170	3266	1693	3601	1394
Ramsey	117775	74954	106665	69083	11272	130886	64751	161283	30226
Red Lake	1610	721	1552	669	79	1754	601	1602	789
Redwood	3140	4077	3009	3850	251	3740	3501	5547	1797
Renville	4291	3479	3987	3416	279	4874	2945	6247	1672
Rice	10436	6733	9439	6603	723	11788	5953	14427	2926
Rock	2293	2033	2121	2035	129	2579	1796	3179	1369
Roseau	3223	2391	3093	2260	212	3272	2381	3585	2140
St. Louis	60672	20028	56164	20654	3798	65043	18196	59266	22482
Scott	11840	10235	10821	9958	878	12837	9525	16748	3779
Sherburne	8288	6452	7424	6363	717	9190	5734	11846	2255
Sibley	2797	2981	2593	2876	215	3395	2453	4466	730
Stearns	23468	19977	21156	19211	2421	27512	17001	36361	8012
Steele	5716	5727	4988	5864	432	6783	4881	9270	1542
Stevens	2625	2005	2511	1958	197	3196	1602	3817	1040
Swift	3358	1802	3238	1692	165	3713	1493	4023	1291
Todd	5278	3840	4925	3624	381	5939	3258	6729	2596
Traverse	1332	817	1250	785	77	1397	688	1446	703
Wabasha	4255	3829	3758	3884	395	4787	3431	6337	2043
Wadena	2980	2812	2735	2804	217	3318	2545	4164	1689
Waseca	4007	3387	3503	3507	296	4535	2881	6113	1258
Washington	31988	27391	29362	25843	3013	36530	23629	49844	9391
Watsonwan	2604	2277	2376	2313	140	2799	2128	3992	965
Wilkin	1453	1276	1320	1210	98	1652	1058	1898	660
Winona	8226	6845	7669	6603	645	9495	5879	10986	3261
Wright	14848	11394	13694	10991	1111	16492	9944	21625	4611
Yellow Medicine	3174	2375	3083	2284	139	3645	1951	4242	1367
TOTAL	1011124	743389	906710	728832	84914	1126447	655282	1388105	*329906

VOTE FOR UNITED STATES REPRESENTATIVE BY COUNTY NOVEMBER 6, 1990 GENERAL ELECTION

FIRST DISTRICT

DFL
TIMOTHY
J.(TIM)
PENNY

IR
DOUG
ANDERSEN

County

Blue Earth	16277	4847
Dakota	253	50
Dodge	4645	1273
Fillmore	6137	1740
Freeborn	10282	2465
Goodhue	12187	3203
Houston	5579	2199
Le Sueur	7689	2055
Mower	12292	2483
Olmsted	31028	9278
Rice	13744	3397
Scott	3822	1242
Steele	8844	2499
Wabasha	6421	1878
Waseca	5967	1360
Winona	11582	3887
TOTAL	156749	43856

SECOND DISTRICT

DFL
JIM
STONE

IR
VIN
WEBER

County

Big Stone	1527	1707
Brown	3184	6803
Chippewa	2191	3240
Cottonwood	2233	3448
Douglas	4806	8269
Faribault	2593	5353
Grant	1419	1577
Jackson	2045	3388
Kandiyohi	5968	8981
Lac qui Parle	2121	2427
Le Sueur	67	104
Lincoln	1441	1577
Lyon	3849	6217
McLeod	3865	7891
Martin	2701	6352
Meeker	3445	5632
Murray	2047	2712
Nicollet	4324	7722
Nobles	3047	4593
Pipestone	1732	2191
Pope	1967	2900
Redwood	2174	5123
Renville	3278	4627
Rock	1500	2963
Sibley	2037	3843
Stevens	1792	2972
Swift	2505	2708
Traverse	1003	1181
Watonwan	1780	3170
Wright	2671	3709
Yellow Medicine	2623	2987
TOTAL	77935	126367

THIRD DISTRICT

DFL
LOU
DEMARS

IR
JIM
RAMSTAD

County

Carver	5745	12691
Dakota	30976	54109
Goodhue	136	217
Hennepin	53195	117986
Scott	6343	10830
TOTAL	96395	195833

FOURTH DISTRICT

DFL
BRUCE
F.
VENTO

IR
IAN
MAITLAND

County

Dakota	14864	8821
Ramsey	127949	68555
Washington	540	263
TOTAL	143353	77639

FIFTH DISTRICT

DFL
MARTIN
OLAV
SABO

IR
RAYMOND
GILBERTSON

County

Hennepin	144682	53720
TOTAL	144682	53720

SIXTH DISTRICT

DFL	IR
GERRY	BRUCE D.
SIKORSKI	ANDERSON

County

Anoka	62486	28238
Hennepin	45158	29146
Ramsey	697	336
Sherburne	6502	3706
Washington	36897	21633
Wright	13076	7079
TOTAL	164816	90138

SEVENTH DISTRICT

DFL	IR
COLLIN C	ARLAN
PETER-	STANGELAND
SON	

County

Becker	6182	4989
Beltrami	6876	4636
Benton	6222	4664
Clay	8911	8144
Clearwater	1954	1424
Grant	214	131
Hubbard	3761	3211
Kittson	1440	1070
Lake of the Woods	893	841
Mahnomen	1306	1127
Marshall	2761	2115
Morrison	6101	5389
Norman	1976	1706
Otter Tail	10393	11176
Pennington	2705	2205
Polk	5670	4988
Red Lake	1421	1001
Roseau	3170	2621
Sherburne	2173	1431
Stearns	24076	20750
Todd	4939	4485
Wadena	2734	3178
Wilkin	1248	1594
TOTAL	107126	92876

EIGHTH DISTRICT

DFL	IR
JAMES L.	JERRY
OBER-	SHUSTER
STAR	

County

Aitkin	4321	2144
Beltrami	135	64
Carlton	8766	2485
Cass	6263	3600
Chisago	8746	4256
Cook	1227	653
Crow Wing	12600	7026
Hubbard	27	13
Isanti	7281	3209
Itasca	12203	4704
Kanabec	3545	1556
Koochiching	4562	1528
Lake	4413	1182
Mille Lacs	4995	2528
Pine	6536	2251
St. Louis	64786	18450
Sherburne	739	419
TOTAL	151145	56068

VOTE FOR PARTISAN OFFICES IN STATE LEGISLATIVE DISTRICTS

BY PRECINCT

NOVEMBER 6, 1990, GENERAL ELECTION

	VOTER REGISTRATION			U.S. SENATOR		U.S. REP. DIST. 7		STATE SENATOR			STATE REP.		GOVERNOR LT. GOV.		SECRETARY OF STATE		STATE AUDITOR		STATE TREASURER		ATTORNEY GENERAL	
	Persons registered as of 7:00 a.m. election day	Persons registered on election day	Total number of persons voting	PAUL WELLSTONE	RUDY BOSCHWITZ	COLLIN PETERSON	IR ARLAN STANGELAND	DFL LEROY STUMPF	IR JIM BUTLER	DFL JIM TUNHEIM	IR WAYNE TIEMAN	DFL PERPICH AND JOHNSON	IR CARLSON AND DYRSTAD	DFL JOAN GROVE	IR DAVID JENNINGS	DFL MARK DAYTON	IR BOB HEINRICH	DFL MICHAEL MCGRATH	IR JOHN BURGER	DFL HUBERT HUMPHREY III	IR KEVIN JOHNSON	
DISTRICT 1A																						
County																						
BELTRAMI																						
Precinct																						
Battle Twp.	24	1	18	10	8	10	8	12	6	11	7	10	14	14	4	12	5	12	5	12	6	
Benville Twp.	62	0	40	23	15	28	12	32	6	27	12	24	13	37	1	32	6	32	6	31	8	
Hamre Twp.	22	0	19	10	8	9	9	12	7	10	9	13	4	11	7	13	6	10	8	12	7	
Lee Twp.	36	0	22	11	11	9	13	18	4	11	11	16	4	17	5	13	9	13	8	15	7	
Minnie Twp.	9	0	7	7	0	7	0	6	0	7	0	7	0	7	0	0	0	0	0	0	0	
Nebish Twp.	172	7	131	88	34	86	41	98	21	106	10	87	34	94	28	91	32	90	25	96	30	
O'Brien Twp.	43	1	33	16	17	21	12	28	5	25	8	24	8	22	11	22	11	23	9	25	8	
Ponemah Prec	302	16	90	59	30	64	25	76	12	73	14	61	9	72	13	75	13	68	16	82	6	
Quiring Twp.	46	2	39	25	14	28	11	30	9	28	10	29	10	28	11	26	11	27	11	29	9	
Red Lake Agency Prec	761	40	288	230	52	250	33	270	13	269	14	207	19	261	21	261	22	258	20	272	11	
Redby Prec	427	18	152	119	30	127	22	139	10	139	9	109	19	137	10	134	15	130	13	140	11	
Shotley Twp.	39	1	32	23	8	25	7	22	8	24	5	19	13	24	7	25	7	23	8	26	6	
Spruce Grove Twp.	34	0	28	14	13	16	11	25	3	20	8	20	6	20	7	22	5	20	6	19	8	
Steenerson Twp.	23	1	15	10	5	8	7	13	2	10	5	13	2	13	1	12	1	12	1	12	2	
Unorg. Dist. #1	25	1	19	11	6	13	6	13	5	16	3	12	5	11	6	11	7	12	5	13	6	
Unorg. Dist. #2	21	2	17	7	9	7	8	7	6	8	4	8	8	10	5	8	5	10	4	7	9	
Waskish Twp.	102	1	57	29	27	23	34	31	24	26	28	36	20	33	20	30	26	26	28	31	25	
Woodrow Twp.	49	1	39	25	13	28	10	27	10	25	13	19	18	27	10	26	11	21	15	24	14	
County: Totals:	2,197	92	1,046	717	300	759	269	859	151	835	170	714	199	838	167	813	192	787	188	846	173	
KITTSON																						
Arveson Twp.	57	4	40	22	18	20	20	18	22	17	23	13	26	20	19	19	21	17	22	18	22	
Cannon Twp.	18	0	7	3	4	5	2	7	0	7	0	7	0	7	0	6	1	6	1	7	0	
Caribou Twp.	35	0	23	10	12	7	16	16	7	9	14	8	11	11	10	11	11	12	6	15		
Clow Twp.	28	1	16	3	12	7	9	6	10	8	8	5	11	6	9	6	10	5	10	7	9	
Davis Twp.	51	0	38	20	18	18	20	28	9	19	19	24	11	23	14	21	14	22	11	26	12	
Deerwood Twp.	128	2	58	25	33	33	25	33	25	23	35	25	25	31	25	24	32	25	28	28	29	
Donaldson	57	2	36	20	15	21	15	31	5	21	15	24	10	29	6	30	5	30	5	30	5	
Granville Twp.	72	0	46	27	19	31	15	29	15	31	15	28	17	33	8	31	13	33	9	38	7	
Hallock	987	19	612	307	288	360	242	424	180	346	257	339	245	407	180	409	190	370	205	421	183	
Hallock Twp.	73	1	48	34	14	33	15	37	11	27	21	29	19	36	12	35	13	34	13	34	14	
Halma	47	3	29	12	16	14	15	11	17	16	13	8	21	14	13	11	17	12	15	13	15	
Hampden Twp.	45	0	34	9	24	11	21	24	8	15	17	15	16	20	13	23	11	19	15	20	14	
Hazelton Twp.	65	0	42	25	17	25	17	29	13	31	11	32	6	34	6	32	10	30	9	30	12	
Hill Twp.	21	0	15	7	8	9	6	11	4	8	7	8	7	11	3	11	4	10	4	10	5	
Humboldt/St. Vincent T.	140	3	77	24	52	24	53	38	38	33	43	22	44	34	36	33	42	32	39	30	45	
Jupiter Twp.	118	3	84	40	44	42	36	52	32	46	36	55	25	47	32	45	36	43	36	50	34	

Karlstad	624	33	340	154	175	177	161	—	—	197	134	—	168	168	—	146	156	192	124	185	138	168	145	187	139
Kennedy	290	10	194	103	88	106	88	—	—	155	38	—	138	54	—	119	69	140	49	138	53	127	61	149	44
Lake Bronson	231	2	95	59	36	63	31	—	—	82	13	—	72	22	—	74	18	74	19	77	17	73	18	74	21
Lancaster	279	5	145	73	68	93	48	—	—	94	45	—	78	63	—	67	70	97	37	94	41	89	41	101	39
McKinley Twp.	27	0	16	7	7	7	8	—	—	14	0	—	5	7	—	8	4	11	1	9	1	8	1	9	4
North Red River	16	0	16	8	8	10	6	—	—	15	1	—	11	5	—	16	0	14	2	16	0	13	3	16	0
Norway Twp.	51	3	38	13	24	19	19	—	—	23	15	—	19	18	—	19	13	19	17	19	19	16	19	20	18
Pelan Twp.	19	0	19	9	6	10	8	—	—	13	5	—	12	5	—	11	7	14	3	13	3	12	5	12	5
Percy Twp.	38	0	25	12	9	15	8	—	—	18	5	—	15	8	—	14	6	17	5	17	6	17	6	16	7
Poppleton Twp.	86	2	54	29	24	36	18	—	—	36	17	—	19	34	—	24	28	33	18	28	24	28	21	34	18
Richardville Twp.	84	1	33	20	13	26	6	—	—	24	9	—	24	9	—	19	11	25	5	23	8	22	9	23	9
Skane Twp.	46	0	26	20	6	16	10	—	—	24	2	—	22	4	—	19	5	26	0	23	3	23	2	25	1
South Red River	17	1	10	6	4	7	2	—	—	10	0	—	7	3	—	9	1	10	0	10	0	9	1	9	1
Spring Brook Twp.	65	1	43	17	24	23	18	—	—	29	14	—	25	18	—	24	15	24	18	22	21	21	20	23	19
St. Joseph Twp.	51	0	33	24	8	29	4	—	—	30	3	—	26	6	—	25	3	25	4	25	7	26	2	28	5
St. Vincent	64	0	33	17	15	16	16	—	—	18	14	—	21	9	—	14	18	22	9	18	13	19	10	20	11
Svea Twp.	47	0	33	13	20	15	18	—	—	21	11	—	16	16	—	13	20	23	9	22	11	20	12	20	13
Tegner Twp.	36	0	23	12	10	14	9	—	—	14	9	—	13	10	—	11	9	12	9	13	10	11	10	14	9
Telen Twp.	95	3	51	19	28	27	24	—	—	33	16	—	34	16	—	25	22	35	13	30	20	31	18	32	18
Thompson Twp.	146	11	112	50	62	71	41	—	—	84	27	—	64	45	—	67	42	85	25	79	29	75	33	86	26
County: Totals:	4,254	110	2,544	1,253	1,229	1,440	1,070	—	—	1,728	774	—	1,446	1,054	—	1,366	1,011	1,661	753	1,608	854	1,507	871	1,666	828

LAKE OF THE WOODS

Dist.No.1 P-A	31	11	33	17	12	18	15	—	—	24	8	—	10	23	—	22	7	28	3	26	6	24	6	25	7
Dist.No.1 P-B	389	28	303	147	148	159	140	—	—	208	87	—	150	144	—	180	110	195	85	193	96	176	92	188	102
Dist.No.2 P-A	212	19	166	79	81	90	73	—	—	100	59	—	67	93	—	99	54	102	52	91	39	92	56	106	54
Dist.No.2 P-B	268	24	218	82	128	94	120	—	—	130	81	—	76	132	—	119	85	120	85	108	97	112	82	117	92
Dist.No.3 P-A	242	22	206	82	114	112	88	—	—	130	72	—	100	101	—	121	75	130	64	125	75	119	70	127	75
Dist.No.3 P-B	61	5	54	42	11	40	13	—	—	40	13	—	38	14	—	40	11	40	9	40	10	38	9	42	9
Dist.No.3 P-C	137	2	110	52	53	59	49	—	—	55	50	—	44	62	—	59	8	53	44	51	52	43	53	52	48
Dist.No.4 P-A	291	22	238	99	127	101	134	—	—	128	102	—	112	116	—	94	118	137	82	123	99	121	95	116	110
Dist.No.4 P-B	184	12	151	65	78	73	74	—	—	85	64	—	62	88	—	82	48	82	59	80	61	71	64	75	68
Dist.No.5 P-A	267	13	158	86	63	86	67	—	—	106	50	—	85	69	—	102	46	110	38	95	53	96	46	105	47
Dist.No.5 P-B	129	8	80	45	32	49	31	—	—	61	20	—	44	36	—	45	31	57	22	58	20	52	31	61	20
Dist.No.5 P-C	60	4	50	10	38	12	37	—	—	16	32	—	21	28	—	20	16	19	28	21	27	15	24	22	26
County: Totals:	2,271	170	1,767	806	885	893	841	—	—	1,083	638	—	809	906	—	983	609	1,073	571	1,011	635	958	628	1,036	658

MARSHALL

Augsburg Twp.	63	2	52	23	28	27	24	—	—	38	13	—	31	20	—	32	16	31	17	31	20	33	14	36	15
Cedar Twp.	69	3	54	26	24	31	23	—	—	39	15	—	32	22	—	26	25	39	13	34	19	35	16	30	24
Como Twp.	40	1	26	19	7	20	6	—	—	21	4	—	21	5	—	21	5	19	6	21	5	19	6	19	6
Donnelly Twp.	19	1	19	8	11	8	11	—	—	15	4	—	11	8	—	11	8	10	7	9	9	8	9	10	9
Eagle Point Twp.	53	3	39	18	19	20	19	—	—	36	3	—	34	5	—	30	4	34	2	29	8	32	4	34	3
East Park Twp.	9	0	8	6	0	8	0	—	—	7	1	—	4	4	—	4	3	7	0	8	0	7	0	7	1
Huntly Twp.	45	1	31	13	18	18	13	—	—	24	7	—	23	8	—	21	9	17	12	16	14	16	9	20	10
Lincoln Twp.	82	2	64	38	24	37	26	—	—	51	10	—	46	18	—	46	15	52	8	48	13	47	12	53	10
Linsell Twp.	27	2	24	18	6	20	4	—	—	20	4	—	18	6	—	18	5	17	6	20	4	16	6	19	5
Middle River	165	10	98	36	57	44	49	—	—	69	26	—	52	41	—	58	33	62	26	57	32	51	31	61	31
Moose River Twp.	28	1	28	16	10	22	6	—	—	16	12	—	15	12	—	17	11	20	6	17	10	14	11	17	11
Nelson Park Twp.	0	9	88	47	37	58	30	—	—	71	14	—	65	22	—	64	21	69	13	65	19	67	6	71	15
New Maine Twp.	108	11	83	34	49	38	44	—	—	56	24	—	48	34	—	49	31	52	29	47	32	43	32	54	27
Rollis Twp.	89	3	75	45	26	57	15	—	—	58	16	—	42	33	—	46	29	51	22	47	27	48	20	49	26
Sinnott Twp.	51	0	41	25	14	26	14	—	—	26	14	—	21	20	—	22	16	27	12	25	16	26	15	26	14
Spruce Valley Twp.	131	7	101	45	53	59	42	—	—	66	34	—	56	44	—	53	41	72	24	64	36	60	36	60	39
Strandquist	73	3	57	29	27	32	23	—	—	43	13	—	47	8	—	38	16	38	11	36	18	33	16	41	13
Thief Lake Twp.	44	0	33	26	7	25	8	—	—	28	5	—	24	9	—	26	7	29	4	28	4	28	4	29	4
Veldt Twp.	21	0	18	8	10	9	9	—	—	12	6	—	6	12	—	11	7	9	9	9	9	8	10	10	8
Wanger Twp.	82	3	61	32	28	36	25	—	—	44	16	—	37	24	—	48	11	38	22	37	22	39	18	40	19
West Valley Twp.	0	6	57	32	25	34	23	—	—	47	9	—	41	13	—	41	14	35	14	35	16	31	16	38	16

Whiteford Twp.	29	3	26	12	12	17	8	—	—	19	4	—	16	8	—	16	5	18	5	17	5	16	5	20	5
Wright Twp.	96	10	79	47	28	64	13	—	—	72	5	—	74	2	—	70	6	66	10	66	6	66	9	65	11
County: Totals:	1,324	81	1,162	603	520	710	435	—	—	878	259	—	764	378	—	768	338	812	278	766	344	743	305	809	322
ROSEAU																									
Badger	236	12	144	71	68	92	48	—	—	92	47	—	75	65	—	63	70	98	28	95	41	82	44	93	42
Barnett Twp.	107	2	81	55	22	62	17	—	—	61	18	—	51	30	—	47	28	63	9	58	19	58	13	60	19
Barto Twp.	94	11	84	45	36	57	26	—	—	67	16	—	59	24	—	54	27	64	12	53	21	56	16	60	22
Beaver Twp.	61	3	40	12	26	16	24	—	—	20	19	—	20	19	—	23	17	20	15	18	18	19	16	25	11
Cedarbend Twp.	110	11	64	30	32	35	29	—	—	42	22	—	34	29	—	34	24	40	22	44	20	38	20	38	26
Deer Twp.	89	8	73	26	46	30	43	—	—	34	38	—	32	40	—	37	33	35	37	28	45	26	44	29	42
Dewey Twp.	61	5	56	25	29	31	24	—	—	45	11	—	39	17	—	38	16	41	14	37	19	35	19	36	20
Dieter Twp.	131	4	89	44	45	56	33	—	—	58	30	—	36	52	—	53	34	50	37	55	32	54	29	55	32
Enstrom Twp.	278	33	212	92	106	107	100	—	—	102	109	—	102	106	—	133	64	121	75	123	85	116	82	94	114
Faiun Twp.	163	13	126	68	49	89	37	—	—	84	42	—	75	49	—	87	26	93	29	84	38	81	33	83	38
Golden Valley Twp.	85	1	43	19	23	21	21	—	—	30	11	—	25	17	—	28	2	26	15	22	17	28	11	28	13
Greenbush	465	72	420	192	209	231	178	—	—	275	129	—	273	129	—	246	154	275	114	262	131	237	144	277	123
Grimstad Twp.	123	5	98	38	58	57	40	—	—	60	37	—	48	50	—	57	38	59	38	56	41	55	40	54	43
Hereim Twp.	143	15	116	70	44	71	44	—	—	85	28	—	77	39	—	68	45	82	29	77	36	74	35	80	35
Huss Twp.	86	6	77	32	41	33	41	—	—	38	36	—	30	44	—	42	26	36	34	34	37	33	38	33	40
Jadis Twp.	343	24	264	105	151	151	111	—	—	163	96	—	114	147	—	146	105	152	94	142	109	147	94	141	110
Lake Twp.	702	102	470	191	263	222	245	—	—	231	237	—	220	247	—	255	185	260	185	236	222	226	199	225	235
Laona Twp.	226	24	152	76	68	90	59	—	—	79	72	—	80	65	—	81	52	92	46	89	55	80	55	80	65
Lind Twp.	52	5	42	13	28	21	21	—	—	23	19	—	26	16	—	33	8	22	19	19	18	17	22	19	22
Malung Twp.	233	12	169	76	88	95	73	—	—	107	61	—	95	74	—	112	52	104	60	97	67	96	63	100	62
Mickinock Twp.	163	8	112	63	47	67	44	—	—	71	39	—	71	39	—	65	42	74	30	67	39	65	37	68	39
Moose Twp.	78	5	57	23	31	31	23	—	—	38	17	—	30	23	—	45	8	32	18	32	19	29	19	35	18
Moranville Twp.	409	39	294	105	180	147	147	—	—	138	154	—	126	166	—	157	101	143	141	131	156	117	159	136	153
Nereson Twp.	49	2	37	23	12	22	15	—	—	27	8	—	21	16	—	19	16	29	7	28	6	22	12	29	7
Palmville Twp.	36	0	29	11	18	11	18	—	—	17	11	—	10	18	—	17	10	15	14	11	18	10	17	13	16
Pohlitz Twp.	22	2	18	9	9	9	9	—	—	15	3	—	9	8	—	11	5	10	7	12	6	9	8	8	9
Polonia Twp.	34	6	30	12	16	20	10	—	—	29	1	—	26	1	—	25	2	19	10	19	8	20	6	25	3
Poplar Grove Twp.	63	7	49	25	23	34	15	—	—	34	14	—	33	13	—	36	11	37	9	32	14	30	12	39	7
Reine Twp.	67	0	44	28	13	27	17	—	—	31	12	—	30	12	—	32	8	33	5	28	11	30	7	30	10
Roosevelt	73	11	55	22	30	22	30	—	—	21	33	—	21	32	—	23	27	26	27	24	29	21	29	22	29
Roseau	1,442	151	1,064	434	582	528	518	—	—	608	434	—	507	531	—	568	433	581	440	546	480	523	457	561	488
Ross Twp.	190	17	136	67	65	80	54	—	—	84	49	—	75	59	—	82	47	83	42	75	55	75	49	73	57
Skagen Twp.	115	14	93	24	63	37	54	—	—	46	42	—	47	44	—	49	39	46	42	41	46	40	45	40	50
Soler Twp.	72	3	62	44	13	52	10	—	—	52	10	—	49	13	—	42	17	53	6	50	10	46	10	46	14
Spruce Twp.	335	16	253	123	121	162	91	—	—	156	91	—	130	120	—	149	89	156	79	147	95	140	85	153	88
Stafford Twp.	138	16	124	49	71	64	58	—	—	74	47	—	84	39	—	70	45	72	46	63	57	67	48	71	50
Stokes Twp.	116	2	76	45	28	52	22	—	—	59	14	—	44	32	—	52	20	49	21	47	26	53	18	53	21
Strathcona	25	0	20	9	7	11	—	—	—	10	7	—	10	7	—	14	4	9	9	8	8	9	7	9	9
Warroad	887	42	502	209	269	231	261	—	—	251	236	—	236	255	—	262	200	253	209	233	237	230	216	253	219
County: Totals:	8,102	709	5,875	2,605	3,032	3,170	2,621	—	—	3,457	2,300	—	3,070	2,687	—	3,355	2,130	3,453	2,074	3,223	2,391	3,093	2,260	3,272	2,381
District: 1A Total	18,148	1,162	12,394	5,984	5,966	6,972	5,236	—	—	8,005	4,122	—	6,924	5,195	—	7,186	4,287	7,837	3,843	7,421	4,416	7,088	4,252	7,629	4,362
% Of Voters			100.00	48.28	48.14	56.25	42.25	—	—	64.59	33.26	—	55.87	41.92	—	57.98	34.59	63.23	31.01	59.88	35.63	57.19	34.31	61.55	35.19

DISTRICT 1B
County
MARSHALL
Precinct

	VOTER REGISTRATION		U.S. SENATOR	U.S. REP. DIST. 7	STATE SENATOR	STATE REP.	GOVERNOR LT. GOV.	SECRETARY OF STATE	STATE AUDITOR	STATE TREASURER	ATTORNEY GENERAL									
	Persons registered as of 7:00 a.m. election day	Persons registered on election day	Total number of persons voting	DFL PAUL WELLSTONE	IR RUDY BOSCHWITZ	DFL COLLIN PETERSON	IR ARLAN STANGELAND	DFL LEROY STUMPF	IR JIM BUTLER	DFL WALLY SPARBY	DFL BERICH AND JOHNSON	IR CARLSON AND DYSTAD	DFL JOAN GROVE	IR DAVID JENNINGS	DFL MARK DAYTON	IR BOB HEINRICH	DFL MICHAEL MCGRATH	IR JUN BURGER	DFL HUBERT HUMPHREY III	IR KEVIN JOHNSON
Agder Twp.	0	0	37	20	16	24	13	29	8	30	21	12	26	11	23	13	24	12	26	11
Alma Twp.	75	4	62	29	31	37	23	53	7	48	48	11	48	12	45	15	47	10	46	14
Alvarado	193	17	159	66	91	73	85	110	43	141	99	54	98	51	86	62	92	51	101	51
Argyle	402	18	291	145	138	170	119	236	48	267	184	91	209	60	208	70	200	71	221	62
Big Woods Twp.	68	1	58	25	32	36	21	53	5	53	36	20	47	9	36	20	39	14	44	12
Bloomer Twp.	63	1	45	23	19	18	27	37	8	33	27	17	30	12	22	21	26	15	25	19
Boxville Twp.	44	0	32	5	26	10	22	25	6	29	14	16	17	12	17	14	18	11	20	11
Comstock Twp.	92	6	69	31	37	36	32	49	19	50	37	31	42	24	32	31	28	31	44	23
East Valley Twp.	33	4	23	11	11	13	10	17	4	18	13	10	13	8	13	8	12	9	13	8
Eckvold Twp.	55	1	33	28	5	27	6	33	0	30	23	8	30	1	31	0	32	0	33	0
Espelle Twp.	32	0	23	15	8	14	9	14	8	20	14	8	14	6	11	8	13	5	14	7
Excel Twp.	0	12	106	55	44	63	42	79	24	91	57	45	74	27	72	32	71	27	72	32
Foldahl Twp.	78	1	65	37	27	51	15	48	16	57	43	23	31	31	45	19	39	22	48	15
Fork Twp.	0	0	0	2	6	3	5	8	0	7	8	0	6	2	6	2	5	2	6	2
Grand Plain Twp.	45	4	35	20	15	27	8	25	10	25	23	12	22	12	23	9	19	9	22	11
Grygla	119	5	80	46	30	44	34	58	22	70	51	24	53	22	52	23	54	20	55	23
Holt	33	2	0	11	12	13	11	14	11	22	10	14	15	9	15	8	16	8	15	8
Holt Twp.	77	4	59	24	32	29	28	36	23	50	24	30	37	17	35	20	33	16	32	24
Marsh Grove Twp.	88	3	65	29	33	38	26	43	22	52	33	26	33	29	27	35	28	29	39	25
McCrea Twp.	208	11	137	62	73	78	59	99	36	113	83	46	91	44	76	56	81	50	80	52
Middle River Twp.	0	3	66	31	33	38	26	40	24	55	45	18	43	18	43	19	41	22	44	20
Moylan Twp.	88	3	58	41	15	44	14	43	12	49	36	19	43	13	42	12	40	13	46	12
New Folden Twp.	111	7	89	37	49	42	47	54	32	67	47	37	53	33	43	43	40	41	45	40
New Solum Twp.	148	9	98	41	55	46	51	69	28	85	67	29	64	33	57	40	54	39	71	26
Newfolden	194	19	155	62	88	74	78	110	37	132	85	59	94	46	81	62	81	59	98	49
Oak Park Twp.	121	6	88	45	42	56	32	70	17	79	59	27	65	17	62	24	59	25	64	24
Oslo	193	16	156	75	80	93	63	120	34	143	97	57	108	42	103	50	102	40	109	47
Parker Twp.	31	2	30	19	11	24	6	24	5	30	22	6	21	8	21	9	20	8	24	6
Stephen	469	24	378	190	175	236	137	260	109	327	215	141	263	94	237	127	245	110	266	106
Tamarac Twp.	78	3	65	33	30	41	24	55	10	62	44	17	48	15	48	16	43	19	47	18
Valley Twp.	115	5	93	34	58	40	52	62	35	76	62	28	53	37	46	44	42	48	50	42
Vega Twp.	90	1	67	28	37	35	30	51	14	54	48	17	50	14	38	25	42	19	46	17
Viking	44	4	41	10	27	18	21	29	11	31	29	7	26	10	23	14	19	16	23	16
Viking Twp.	113	6	78	40	36	51	26	56	20	67	47	27	49	24	43	29	43	26	48	29
Warren W-1	652	0	461	164	279	212	238	323	125	337	252	173	291	147	257	182	255	172	289	156
Warren W-2	584	19	387	140	239	181	203	252	128	332	202	165	211	152	203	170	196	157	229	151
Warrenton Twp.	70	3	52	20	31	26	25	40	12	46	31	18	37	14	33	19	35	14	35	17
County Totals:	4,806	224	3,741	1,694	1,971	2,051	1,680	2,720	973	3,178	2,236	1,343	2,455	1,116	2,255	1,351	2,234	1,240	2,490	1,186
PENNINGTON																				
Black River Twp.	69	4	45	15	29	15	30	29	14	41	27	17	26	16	22	23	26	18	29	16
Bray Twp.	45	2	30	14	16	17	13	19	11	24	18	12	12	15	15	16	12	14	16	13

Clover Leaf Twp.	55	1	35	17	16	18	17	—	—	24	10	—	28	—	—	15	20	18	17	18	16	13	20	18	17
Deer Park Twp.	85	8	74	42	32	49	25	—	—	62	11	—	49	—	—	56	14	56	16	48	23	49	21	56	16
Goodridge City/Twp	113	2	63	25	38	29	34	—	—	45	18	—	51	—	—	39	21	39	22	36	24	41	19	40	21
Hickory Twp.	67	0	54	31	21	37	17	—	—	45	9	—	51	—	—	38	10	41	7	45	7	42	8	44	8
Highlanding Twp.	114	0	75	52	21	60	13	—	—	65	8	—	66	—	—	57	13	64	7	61	13	63	6	60	14
Kratka Twp.	86	3	56	33	18	33	20	—	—	37	17	—	44	—	—	27	26	34	20	34	19	35	16	33	22
Mayfield Twp.	50	4	39	25	13	27	12	—	—	31	8	—	38	—	—	22	13	32	5	28	10	32	3	34	3
Norden Twp.	245	2	155	82	71	86	67	—	—	113	41	—	127	—	—	94	55	102	44	89	60	92	51	100	51
North Township	437	28	269	115	139	131	127	—	—	216	47	—	252	—	—	143	101	172	74	158	94	139	98	173	87
Numedal Twp.	66	5	53	29	22	31	22	—	—	46	7	—	47	—	—	38	14	41	8	42	9	37	10	44	9
Polk Centre Twp.	67	6	35	19	16	19	16	—	—	22	13	—	28	—	—	19	15	19	16	19	15	19	17	15	15
Reiner Twp.	69	6	45	27	13	28	15	—	—	41	3	—	41	—	—	32	7	37	4	48	6	40	4	39	5
River Falls Twp.	122	5	88	30	56	41	46	—	—	59	29	—	72	—	—	52	34	51	34	48	38	40	43	48	39
Rocksbury Twp. (e)	309	21	212	116	86	124	82	—	—	157	48	—	189	—	—	121	79	136	65	136	72	133	68	145	64
Rocksbury Twp. (w)	305	16	202	78	118	98	103	—	—	148	51	—	177	—	—	121	73	109	81	106	88	104	80	123	72
Sanders Twp.	165	10	111	53	54	59	51	—	—	80	31	—	97	—	—	65	42	77	31	66	43	65	41	66	43
Silverton Twp.	115	2	83	37	43	55	28	—	—	64	17	—	66	—	—	54	26	54	26	55	27	54	26	60	22
Smiley Twp.	267	18	208	94	106	126	79	—	—	160	43	—	178	—	—	129	67	135	63	123	73	125	64	130	71
St. Hilaire	171	12	102	56	41	68	29	—	—	87	13	—	76	—	—	73	24	82	16	80	18	76	19	78	20
Star Twp.	171	5	80	58	21	63	17	—	—	75	5	—	76	—	—	60	18	71	7	68	12	66	12	71	9
Thief River Falls W-1(a)	289	24	217	80	131	104	103	—	—	149	64	—	197	—	—	117	93	119	83	116	94	101	100	123	91
Thief River Falls W-1(b)	234	17	139	71	58	75	52	—	—	108	22	—	119	—	—	70	61	95	31	92	36	86	36	90	44
Thief River Falls W-1(c)	281	23	170	70	86	80	76	—	—	122	41	—	142	—	—	97	68	107	51	105	56	86	69	109	54
Thief River Falls W-2(a)	319	21	210	88	107	111	90	—	—	154	46	—	183	—	—	109	80	134	55	127	71	120	65	143	17
Thief River Falls W-2(b)	289	41	216	93	106	114	90	—	—	162	44	—	177	—	—	126	71	139	56	139	66	127	70	145	62
Thief River Falls W-2(c)	287	20	186	88	89	93	79	—	—	147	34	—	169	—	—	115	60	126	42	119	57	104	62	131	49
Thief River Falls W-3(a)	139	24	88	30	52	42	41	—	—	72	11	—	79	—	—	53	18	59	18	63	22	54	23	65	20
Thief River Falls W-3(b)	345	38	189	61	97	75	94	—	—	139	38	—	155	—	—	107	56	103	56	100	66	90	64	114	59
Thief River Falls W-3(c)	290	30	217	100	102	106	95	—	—	162	48	—	192	—	—	127	71	131	57	123	79	117	78	136	73
Thief River Falls W-4(a)	315	37	204	96	97	115	79	—	—	154	45	—	181	—	—	143	52	142	44	146	42	129	49	151	46
Thief River Falls W-4(b)	245	28	160	59	88	74	74	—	—	114	38	—	134	—	—	102	52	93	42	90	72	81	51	106	42
Thief River Falls W-4(c)	312	28	220	109	117	90	90	—	—	163	30	—	194	—	—	148	66	141	68	137	72	126	74	148	65
Thief River Falls W-5(a)	315	20	228	89	121	103	109	—	—	146	75	—	184	—	—	114	98	128	79	130	85	109	93	131	87
Thief River Falls W-5(b)	332	34	239	90	140	116	115	—	—	185	52	—	209	—	—	132	95	148	79	125	106	106	109	157	77
Thief River Falls W-5(c)	433	35	289	101	177	132	145	—	—	213	75	—	261	—	—	142	139	157	118	153	131	124	146	171	113
Wyandotte Twp.	64	2	46	31	13	36	10	—	—	31	15	—	37	—	—	28	20	37	4	34	10	37	4	36	7

County: Totals: 7,598 577 5,132 2,295 2,563 2,705 2,205 — — 3,846 1,152 — 4,467 — — 3,030 1,801 3,267 1,477 3,131 1,751 2,900 1,749 3,380 1,543

RED LAKE

Brooks	93	8	82	18	63	27	55	—	—	50	30	—	59	—	—	34	26	24	48	27	50	21	51	34	44
Brown's Creek Twp.	35	3	31	17	12	21	8	—	—	29	1	—	25	—	—	25	4	21	5	22	6	18	8	26	2
Emardville Twp.	151	10	128	54	70	67	61	—	—	106	20	—	109	—	—	83	35	89	35	78	43	76	39	86	36
Equality Twp.	93	6	69	36	31	43	26	—	—	58	11	—	60	—	—	52	13	50	17	46	22	48	17	47	21
Garnes Twp.	107	15	103	57	41	64	38	—	—	79	20	—	81	—	—	55	35	70	27	69	28	67	25	72	22
Gervais Twp.	159	35	169	72	86	114	51	—	—	148	14	—	149	—	—	113	31	125	30	124	34	117	30	134	23
Lake Pleasant Twp.	82	10	77	27	45	42	33	—	—	61	15	—	68	—	—	45	26	54	18	50	22	43	28	52	24
Lambert Twp.	106	16	98	42	49	55	41	—	—	82	14	—	84	—	—	74	20	74	17	71	20	64	22	76	19
Louisville Twp.	124	20	109	57	48	70	36	—	—	98	9	—	97	—	—	79	25	81	20	77	27	75	26	83	24
Oklee	315	31	259	117	127	161	90	—	—	221	31	—	209	—	—	189	54	191	56	174	68	171	62	195	53
Plummer	192	19	154	84	68	97	55	—	—	124	28	—	142	—	—	98	51	114	34	111	40	107	39	112	40
Poplar River Twp.	113	14	101	26	70	42	59	—	—	69	27	—	72	—	—	60	28	47	44	42	50	40	48	45	46
Red Lake Falls 1	259	81	268	107	151	140	124	—	—	214	50	—	236	—	—	190	81	188	64	185	73	176	70	193	68
Red Lake Falls 2	307	42	214	81	123	115	95	—	—	165	42	—	183	—	—	139	59	137	64	128	73	123	64	148	57
Red Lake Falls 3	323	50	270	122	140	166	101	—	—	227	40	—	234	—	—	185	52	192	61	190	67	177	69	203	56
Red Lake Falls P-N	91	16	86	37	45	46	38	—	—	74	11	—	76	—	—	66	16	58	16	54	23	58	16	59	19
Red Lake Falls P-S	75	4	62	21	39	29	32	—	—	45	16	—	51	—	—	42	16	37	22	32	28	34	24	40	21
River Twp.	41	1	37	22	14	24	13	—	—	36	1	—	37	—	—	31	5	34	2	31	5	32	4	34	2
Terrebonne Twp.	130	5	100	53	44	63	35	—	—	82	17	—	83	—	—	72	21	64	26	68	30	65	24	76	17
Wylie Twp.	56	5	46	23	21	35	10	—	—	40	5	—	43	—	—	32	12	38	5	31	12	40	3	36	8

County: Totals: 2,852 371 2,463 1,073 1,287 1,421 1,001 — — 2,008 502 — 2,097 — — 1,664 590 1,688 611 1,610 721 1,552 669 1,754 601

District: 1B Total 15,256 1,172 11,336 5,062 5,821 6,177 4,886 — — 8,574 2,627 — 9,742 — — 6,930 3,734 7,410 3,204 6,986 3,823 6,686 3,658 7,624 3,330

% Of Voters 100.00 44.65 51.35 54.49 43.10 — — 75.64 23.17 — 85.94 — — 61.13 32.94 65.37 28.26 61.71 33.72 58.98 32.27 67.25 29.38

District: 1 Total 33,404 2,334 23,730 11,046 11,787 13,149 10,122 — — 16,579 6,749 — 14,116 8,021 15,247 7,047 14,417 8,239 13,774 7,910 15,253 7,692

% Of Voters 100.00 46.55 49.67 55.41 42.65 — — 69.87 28.44 — — 59.49 33.80 64.25 29.70 60.75 34.72 58.04 33.33 64.28 32.41

	VOTER REGISTRATION			U.S. SENATOR	U.S. REP. DIST. 7	STATE SENATOR			STATE REP.	GOVERNOR LT. GOV.	SECRETARY OF STATE	STATE AUDITOR	STATE TREASURER	ATTORNEY GENERAL						
	Persons registered as of 7:00 a.m. election day	Persons registered on election day	Total number of persons voting	DFL PAUL WELLSTONE	IR RUDY BOSCHWITZ	DFL COLLIN PETERSON	IR ARLAN STANGELAND	DFL ROGER MOE	IR AUGUST OLLRICH	DFL BERNIE LIEDER	DFL PERSPICH AND JOHNSON	IR RYLSON AND OYSTAD	DFL JOAN GROVE	IR DAVID JENNINGS	DFL MARK DAYTON	IR BOB HEINRICH	DFL MICHAEL MCGRATH	IR JOHN BURGER	DFL HUBERT HUMPHREY III	IR KEVIN JOHNSON
DISTRICT 2A																				
County																				
CLAY																				
Precinct																				
Felton	135	8	99	52	42	65	31	—	—	79	—	—	65	31	69	21	66	26	61	24
Felton Twp.	77	2	54	26	25	25	26	—	—	46	—	—	28	25	37	14	29	23	21	38
Georgetown/Grgetwn Twp.	210	3	152	66	79	77	66	—	—	129	—	—	86	61	100	41	93	50	85	112
Viding Twp.	80	5	61	21	34	26	30	—	—	50	—	—	35	21	39	15	37	20	44	15
County: Totals:	502	18	366	165	180	193	153	235	118	304	214	138	245	91	225	119	209	112	267	90
NORMAN																				
Ada W-1	524	65	395	154	224	181	203	229	154	295	206	167	239	124	219	133	193	143	240	125
Ada W-2	686	47	520	234	269	243	262	314	195	365	294	199	328	155	312	173	272	183	341	150
Anthony Twp.	61	4	53	22	29	24	28	23	30	47	34	17	33	16	26	24	28	22	37	13
Borup	79	13	69	35	32	39	30	41	28	65	42	20	50	15	48	20	49	15	54	14
Good Hope Twp.	46	3	37	19	14	24	13	22	13	28	19	15	25	9	18	12	20	12	25	10
Halstad	370	23	267	108	143	137	124	151	111	213	153	102	150	99	147	104	131	113	161	94
Halstad Twp.	112	7	82	30	49	33	49	38	44	69	44	33	46	36	41	31	32	48	45	36
Hegne Twp.	42	4	38	16	21	15	22	23	14	31	18	16	20	15	24	13	21	15	22	16
Hendrum	186	11	141	67	68	80	58	96	45	116	67	57	89	37	83	42	75	42	88	44
Hendrum Twp.	90	13	78	35	39	38	39	45	32	67	48	23	49	23	47	29	42	28	51	26
Lee Twp.	111	6	81	40	37	45	36	56	25	72	56	25	54	22	53	25	52	22	59	20
Lockhart Twp.	62	3	50	25	23	27	23	24	26	41	28	21	34	14	35	14	36	13	37	13
Mary Twp.	66	4	50	36	13	39	11	26	24	43	32	13	39	11	36	13	36	10	38	12
McDonaldsville Twp.	146	17	122	40	78	43	77	60	61	96	59	53	71	43	60	54	55	50	74	48
Perley	82	4	50	25	24	31	19	40	10	46	24	26	38	11	39	11	29	20	37	13
Pleasant View Twp.	93	9	81	39	40	38	41	43	35	61	45	28	50	24	43	30	44	27	47	26
Shelly	149	11	119	45	69	49	67	54	64	93	51	60	73	43	67	47	59	51	72	46
Shelly Twp.	103	6	0	30	50	36	45	48	33	71	47	30	52	26	51	30	47	32	55	26
Winchester Twp.	50	1	35	15	20	14	21	18	17	25	22	10	26	7	19	13	20	10	25	9
County: Totals:	3,058	251	2,268	1,015	1,242	1,136	1,168	1,351	961	1,842	1,289	915	1,466	730	1,368	828	1,241	856	1,508	741
POLK																				
Andover Twp.	93	2	64	10	50	10	50	26	36	—	29	28	32	30	25	39	23	38	30	33
Angus Twp.	94	1	64	26	37	28	33	38	24	56	37	19	41	22	33	29	33	28	42	22
Belgium Twp.	54	3	31	13	14	16	10	8	20	25	21	9	24	5	21	8	20	5	22	6
Beltrami	80	2	59	29	25	32	20	40	17	51	39	17	43	11	40	17	33	17	46	12
Brandt Twp.	41	1	24	10	12	14	7	17	7	20	12	12	18	4	11	10	13	7	16	8
Brislet Twp.	49	2	34	12	19	12	20	18	15	31	9	20	13	17	10	23	10	20	14	19
Bygland Twp.	177	4	102	37	60	38	56	57	43	86	55	44	53	41	52	43	53	39	59	38
Climax	152	12	117	57	50	71	38	83	30	102	75	37	80	27	71	35	71	31	86	27
Crookston Twp.	303	23	211	83	111	95	103	99	102	187	121	75	121	72	112	88	112	80	123	80
Crookston W-1	418	28	246	115	110	127	89	137	96	216	142	96	165	67	150	86	140	82	161	72
Crookston W-2	714	34	473	160	284	173	261	312	146	403	215	230	250	191	226	227	202	237	234	218
Crookston W-3	589	34	382	153	199	185	164	214	156	333	243	128	240	102	228	134	221	125	240	121

Crookston W-4	602	21	360	158	175	196	135	—	—	215	136	—	323	—	—	216	122	232	92	233	115	215	110	249	102
Crookston W-5	439	35	301	142	132	155	117	—	—	187	106	—	266	—	—	178	110	205	73	200	84	186	80	208	81
Crookston W-6	540	39	334	129	166	146	147	—	—	189	115	—	282	—	—	197	118	214	96	197	115	188	112	212	105
Crookston W-7	594	33	372	162	184	170	166	—	—	212	144	—	321	—	—	202	160	222	123	200	147	183	146	210	141
Crookston W-8	614	28	402	185	181	219	143	—	—	233	145	—	353	—	—	292	101	293	78	278	98	270	88	302	79
E. Grandforks W-1p-1	476	21	288	122	146	146	122	—	—	174	106	—	242	—	—	155	120	173	97	159	116	160	105	178	98
E. Grandforks W-1p-2	503	18	324	129	172	165	135	—	—	191	121	—	272	—	—	167	147	185	110	170	134	166	123	193	116
E. Grandforks W-2p-1	308	11	156	89	56	99	44	—	—	99	50	—	134	—	—	101	47	105	35	103	42	95	38	112	37
E. Grandforks W-2p-2	442	18	216	99	95	127	70	—	—	129	67	—	174	—	—	125	81	143	48	141	52	127	53	149	47
E. Grandforks W-3p-1	169	9	67	29	34	36	27	—	—	43	22	—	53	—	—	35	26	41	20	36	27	37	25	40	25
E. Grandforks W-3p-2	444	27	209	86	102	104	82	—	—	120	76	—	161	—	—	109	89	126	57	119	75	109	72	145	54
E. Grandforks W-4p-1	452	30	253	121	109	144	86	—	—	166	79	—	211	—	—	155	80	165	72	169	73	151	73	165	79
E. Grandforks W-4p-2	453	19	267	121	133	118	122	—	—	142	115	—	207	—	—	142	117	143	105	142	111	138	106	154	101
E. Grandforks W-5p-1	525	17	326	125	186	147	158	—	—	160	155	—	264	—	—	146	163	164	135	148	158	141	149	170	142
E. Grandforks W-5p-2	408	11	216	98	113	103	97	—	—	129	82	—	171	—	—	115	87	126	75	117	89	114	86	131	74
Esther Twp.	114	4	60	24	30	31	26	—	—	41	17	—	52	—	—	33	25	36	19	35	21	32	17	35	23
Euclid Twp.	105	3	63	22	35	28	27	—	—	33	28	—	51	—	—	35	24	41	18	34	26	30	27	40	21
Fairfax Twp.	138	2	88	29	54	34	49	—	—	46	40	—	75	—	—	45	37	52	33	49	36	52	32	52	32
Fanny Twp.	65	0	48	31	17	28	20	—	—	26	22	—	42	—	—	28	1	38	8	27	21	28	16	34	14
Farley Twp.	42	0	29	15	14	16	13	—	—	15	14	—	28	—	—	20	9	20	9	15	14	15	11	19	10
Fisher	246	20	169	55	97	60	94	—	—	81	85	—	149	—	—	88	71	91	61	84	76	78	71	91	73
Fisher Twp.	100	4	68	19	44	22	43	—	—	28	40	—	61	—	—	31	35	33	33	22	46	24	41	37	31
Grand Forks Twp.	135	2	75	31	38	30	39	—	—	43	31	—	61	—	—	34	32	40	31	39	33	37	32	42	23
Hammond Twp.	38	0	31	10	20	11	20	—	—	18	13	—	27	—	—	20	6	22	8	23	7	20	10	25	4
Heigeland Twp.	43	0	27	11	14	18	8	—	—	24	15	—	22	—	—	26	11	29	11	23	17	23	14	25	15
Higdem Twp.	65	0	40	19	21	18	20	—	—	26	28	—	46	—	—	31	22	36	15	33	21	33	18	33	21
Hubbard Twp.	70	0	55	24	26	26	24	—	—	73	66	—	112	—	—	74	62	77	52	75	60	65	60	84	49
Huntsville Twp.	254	10	139	48	88	59	76	—	—	15	16	—	25	—	—	15	16	16	15	14	17	15	16	15	16
Keystone Twp.	56	0	32	11	20	9	23	—	—	34	50	—	73	—	—	35	39	35	44	33	47	29	48	36	44
Lowell Twp.	120	10	81	20	59	19	61	—	—	29	14	—	43	—	—	15	32	21	25	17	32	11	31	18	31
Nesbit Twp.	76	0	52	13	34	15	33	—	—	30	30	—	43	—	—	29	8	34	8	33	10	33	8	38	7
Nielsville	63	7	45	24	18	28	15	—	—	33	46	—	72	—	—	56	23	59	19	49	26	54	21	57	22
Northland Twp.	128	1	79	35	43	45	31	—	—	10	11	—	19	—	—	11	10	14	5	13	7	13	6	13	7
Parnell Twp.	41	0	22	9	12	9	11	—	—	23	19	—	32	—	—	26	15	24	18	21	21	22	15	29	13
Reis Twp.	60	3	44	18	22	19	17	—	—	13	19	—	28	—	—	21	13	23	9	18	13	16	12	23	9
Rhinehart Twp.	67	0	34	14	18	16	17	—	—	53	45	—	85	—	—	43	54	60	32	50	47	49	43	54	42
Roome Twp.	125	8	101	34	58	32	60	—	—	14	13	—	22	—	—	19	7	20	7	17	8	18	8	19	8
Russia Twp.	33	1	27	9	16	12	12	—	—	17	13	—	24	—	—	16	14	17	11	15	14	17	12	20	10
Sandsville Twp.	48	2	30	15	15	16	13	—	—	10	39	—	35	—	—	17	24	13	35	10	39	8	40	17	31
Scandia Twp.	58	0	49	12	35	14	35	—	—	27	22	—	43	—	—	22	26	27	20	19	28	19	25	24	24
Sullivan Twp.	102	2	53	18	29	21	28	—	—	53	19	—	65	—	—	46	25	50	15	49	19	47	18	55	17
Tabor Twp.	96	4	72	37	33	47	21	—	—	28	14	—	38	—	—	27	13	30	8	28	13	27	10	30	11
Tynsid Twp.	54	1	43	22	19	20	18	—	—	31	13	—	40	—	—	33	10	34	10	31	13	30	13	35	9
Vineland Twp.	69	0	44	24	20	25	18	—	—	—	—	—	—	—	—	—	—	—	—	—	—	—	—	—	—
County: Totals:	12,344	572	7,598	3,153	3,904	3,604	3,375	—	—	4,329	3,082	—	6,454	—	—	4,249	2,953	4,626	2,389	4,284	2,914	4,069	2,758	4,710	2,561
District: 2A Total	15,904	841	10,232	4,333	5,326	4,933	4,696	—	—	5,915	4,061	—	8,600	—	—	5,752	4,006	6,337	3,210	5,877	3,861	5,519	3,726	6,485	3,392
% Of Voters			100.00	42.35	52.05	48.21	45.90	—	—	57.81	39.88	—	84.05	—	—	56.22	39.15	61.93	31.37	57.44	37.73	53.94	36.42	63.38	33.15

DISTRICT 28
County
CLAY

	Persons registered as of 7:00 a.m. election day	Persons registered on election day	Total number of persons voting	VOTER REGISTRATION	U.S. SENATOR	U.S. REP. DIST. 7	STATE SENATOR	STATE REP.	GOVERNOR LT. GOV.	SECRETARY OF STATE	STATE AUDITOR	STATE TREASURER	ATTORNEY GENERAL
Precinct													
Goose Prairie Twp.	99	8	84	32	46	48	31	—	—	—	—	—	—
Hagen Twp.	99	8	73	36	34	33	—	—	—	—	—	—	—
Keene Twp.	99	8	80	47	33	15	—	—	—	—	—	—	—
Ulen	310	20	222	88	120	109	—	—	—	—	—	—	—
Ulen Twp.	105	5	78	34	40	31	—	—	—	—	—	—	—
County Totals:	708	45	537	237	252	275	219	—	—	—	—	—	—

CLEARWATER

Bagley City	732	45	516	242	257	286	219	—	—	—	—	—	—
Bear Creek Twp.	95	2	58	36	22	38	20	—	—	—	—	—	—
Clearbrook City	308	11	217	84	124	104	108	—	—	—	—	—	—
Clover Twp.	55	1	27	15	11	12	15	—	—	—	—	—	—
Copley Twp.	503	37	396	183	200	220	169	—	—	—	—	—	—
Dudley Twp.	147	5	96	54	38	59	32	—	—	—	—	—	—
Eddy Twp.	209	11	172	80	88	97	74	—	—	—	—	—	—
Falk Twp.	139	10	107	50	47	63	41	—	—	—	—	—	—
Gonvick City	178	12	127	69	55	71	53	—	—	—	—	—	—
Greenwood Twp.	65	1	41	17	22	23	17	—	—	—	—	—	—
Hangard Twp.+Nclearwater	14	0	11	6	5	7	4	—	—	—	—	—	—
Holst Twp.	170	8	128	63	55	69	57	—	—	—	—	—	—
Itasca Twp. + 143-36	111	4	81	47	31	44	32	—	—	—	—	—	—
La Prairie Twp.	206	19	117	75	38	80	35	—	—	—	—	—	—
Leon Twp.	199	5	139	59	74	82	56	—	—	—	—	—	—
Leonard City	25	2	19	8	10	11	7	—	—	—	—	—	—
Minerva Twp.	154	4	104	39	58	52	48	—	—	—	—	—	—
Moose Creek Twp.	120	14	110	50	54	57	50	—	—	—	—	—	—
Nora Twp.	235	21	198	85	104	103	93	—	—	—	—	—	—
Pine Lake Twp.	184	0	162	86	66	100	59	—	—	—	—	—	—
Popple Twp.	254	20	196	90	88	114	78	—	—	—	—	—	—
Rice Twp. + 143-37	81	5	56	20	36	26	30	—	—	—	—	—	—
Shewlin City	81	10	68	30	31	42	23	—	—	—	—	—	—
Sinclair Twp.	177	20	154	63	77	90	60	—	—	—	—	—	—
Windsor Twp.	118	6	80	43	35	47	30	—	—	—	—	—	—
County Totals:	4,664	276	3,450	1,652	1,647	1,954	1,424	—	—	—	—	—	—

MAHNOMEN

Beaulieu Twp.	99	1	68	27	39	31	37	—	—	—	—	—	—
Bejou Twp.	68	5	60	31	25	38	19	—	—	—	—	—	—
Bejou Twp.	86	2	62	35	24	32	28	—	—	—	—	—	—
Chief Twp.	115	4	89	34	51	48	39	—	—	—	—	—	—

Clover Twp.	72	2	51	28	20	30	19	—	—	24	25	—	40	—	—	38	11	34	13	29	18	28	16	35	15
Gregory Twp.	84	1	63	39	22	45	18	—	—	34	29	—	58	—	—	51	11	51	8	52	9	53	9	52	10
Heier Twp.	88	10	62	36	23	44	14	—	—	37	24	—	50	—	—	41	15	43	13	40	19	38	17	46	13
Island Lake Twp.	157	7	95	58	34	61	34	—	—	68	27	—	83	—	—	67	18	67	23	67	26	65	23	71	23
La Garde Twp.	93	7	73	30	37	35	38	—	—	25	44	—	55	—	—	46	20	42	24	41	25	42	21	47	23
Lake Grove Twp.	127	4	97	54	39	56	40	—	—	61	35	—	85	—	—	59	14	65	30	68	27	64	26	68	27
Mahnomen	839	45	676	298	354	330	329	—	—	303	360	—	531	—	—	375	239	417	202	382	246	353	235	437	208
Marsh Creek Twp.	105	2	78	28	48	31	44	—	—	30	46	—	64	—	—	49	21	50	21	41	31	42	28	48	25
Oakland Twp.	133	12	106	47	54	34	70	—	—	43	60	—	71	—	—	55	42	59	37	51	47	50	37	55	49
Pembina Twp.	331	12	293	100	174	132	157	—	—	90	197	—	217	—	—	191	85	168	101	143	129	146	107	172	111
Poppie Grove Twp.	102	3	82	43	34	41	39	—	—	38	44	—	63	—	—	49	25	48	22	47	31	45	25	52	27
Rosedale Twp.	128	3	97	34	60	36	60	—	—	26	69	—	65	—	—	74	15	58	35	45	45	42	43	53	37
Twin Lakes Twp.	305	15	174	115	49	137	33	—	—	125	39	—	150	—	—	118	25	135	24	137	27	133	25	152	18
Unorg. 143-39	94	4	53	34	19	33	19	—	—	32	21	—	44	—	—	31	18	36	16	32	20	30	19	32	21
Waubun	265	13	202	109	85	112	90	—	—	105	93	—	170	—	—	123	61	147	45	127	67	121	62	143	56

County: Totals:	3,291	152	2,481	1,180	1,191	1,306	1,127	—	—	1,153	1,274	—	1,943	—	—	1,538	707	1,593	691	1,457	866	1,413	783	1,625	758
-----------------	-------	-----	-------	-------	-------	-------	-------	---	---	-------	-------	---	-------	---	---	-------	-----	-------	-----	-------	-----	-------	-----	-------	-----

NORMAN

Bear Park Twp.	136	10	109	69	36	83	24	—	—	68	36	—	90	—	—	74	31	85	18	78	21	79	18	86	19
Flom Twp.	154	3	104	60	44	67	37	—	—	62	40	—	92	—	—	67	37	77	21	68	29	71	37	78	16
Fossum Twp.	128	4	87	45	40	56	31	—	—	47	40	—	80	—	—	57	24	61	22	57	28	59	22	69	18
Gary	143	9	104	53	47	57	46	—	—	58	42	—	84	—	—	59	38	71	26	68	31	66	28	74	26
Green Meadow Twp.	86	3	66	34	28	43	23	—	—	42	24	—	55	—	—	49	15	50	14	49	15	49	10	52	13
Home Lake Twp.	117	7	90	54	34	65	25	—	—	52	38	—	83	—	—	56	34	71	17	67	21	70	16	74	14
Lake Ida Twp.	99	13	89	46	41	52	37	—	—	48	39	—	74	—	—	57	24	61	24	55	31	52	32	59	28
Rockwell Twp.	61	8	50	19	30	25	25	—	—	18	31	—	34	—	—	32	15	25	23	21	24	21	26	24	24
Spring Creek Twp.	50	1	29	15	13	19	8	—	—	12	16	—	22	—	—	11	15	19	8	15	13	15	13	15	14
Strand Twp.	83	4	61	36	25	41	20	—	—	32	28	—	52	—	—	42	17	49	8	39	19	45	11	46	13
Sundal Twp.	98	8	66	39	24	50	16	—	—	33	33	—	58	—	—	39	23	53	11	51	15	40	22	49	15
Twin Valley	438	55	325	157	159	175	145	—	—	174	149	—	252	—	—	171	126	200	98	199	108	182	114	210	105
Waukon Twp.	108	7	89	49	39	52	37	—	—	51	38	—	73	—	—	60	23	66	18	64	18	58	21	72	14
Wild Rice Twp.	180	13	121	57	61	55	64	—	—	47	74	—	79	—	—	60	55	68	48	64	51	59	55	64	56

County: Totals:	1,881	145	1,390	733	621	840	538	—	—	744	628	—	1,128	—	—	834	477	956	356	895	424	866	425	972	375
-----------------	-------	-----	-------	-----	-----	-----	-----	---	---	-----	-----	---	-------	---	---	-----	-----	-----	-----	-----	-----	-----	-----	-----	-----

POLK

Badger Twp.	87	2	55	27	24	33	22	—	—	35	20	—	46	—	—	35	19	37	16	32	19	30	18	32	23
Brandsvold Twp.	168	16	135	44	80	59	65	—	—	60	68	—	108	—	—	86	42	67	55	57	68	51	65	63	65
Chester Twp.	53	1	40	24	12	29	7	—	—	23	14	—	29	—	—	27	13	28	4	26	9	24	8	28	8
Columbia Twp.	208	14	158	54	92	65	79	—	—	75	78	—	126	—	—	96	54	88	54	81	68	76	63	88	62
Eden Twp.	129	2	86	49	34	46	28	—	—	57	27	—	68	—	—	59	23	56	27	49	32	53	26	57	26
Erskine	278	18	206	88	95	100	78	—	—	127	65	—	154	—	—	121	75	117	65	107	80	104	72	122	68
Fertile	520	23	378	162	168	199	133	—	—	199	132	—	296	—	—	188	174	229	111	213	137	201	133	242	114
Fosston P-1	461	25	334	119	183	150	161	—	—	212	141	—	262	—	—	200	113	185	120	169	139	157	131	182	130
Fosston P-2	440	40	275	131	128	148	108	—	—	182	91	—	229	—	—	162	105	173	89	151	108	146	106	170	98
Garden Twp.	159	7	104	57	36	71	29	—	—	70	30	—	92	—	—	62	39	73	14	67	32	64	29	80	21
Garfield Twp.	237	16	165	80	77	101	56	—	—	105	55	—	140	—	—	102	55	112	43	104	51	97	51	110	51
Gentilly Twp.	200	8	114	56	49	64	42	—	—	59	51	—	101	—	—	83	22	90	19	82	27	82	21	85	27
Godfrey Twp.	171	8	107	46	49	58	36	—	—	55	42	—	82	—	—	73	29	74	25	55	42	57	36	61	39
Grove Park Twp.	156	4	96	42	47	51	40	—	—	49	45	—	75	—	—	56	27	60	34	54	37	46	38	56	35
Gully	66	4	48	26	19	34	13	—	—	32	13	—	38	—	—	34	11	35	10	31	15	27	11	36	11
Gully Twp.	73	3	41	30	9	29	11	—	—	21	20	—	32	—	—	25	16	28	12	22	18	25	14	24	17
Hill River Twp.	125	11	102	38	52	45	45	—	—	38	55	—	78	—	—	57	30	44	41	43	44	35	45	47	43
Johnson Twp.	48	1	0	11	21	20	11	—	—	22	10	—	28	—	—	23	11	22	8	22	19	19	11	24	10
Kertsonville Twp.	75	4	45	18	27	22	21	—	—	22	23	—	39	—	—	30	13	32	12	26	19	24	18	27	17
King Twp.	114	11	83	30	43	35	32	—	—	41	34	—	59	—	—	35	43	45	27	33	38	35	34	46	28
Knute Twp.	246	11	154	60	84	79	62	—	—	87	64	—	126	—	—	90	58	89	56	62	67	72	65	88	63
Lengby	60	8	52	24	21	21	26	—	—	28	22	—	37	—	—	32	18	27	18	33	14	21	21	27	21
Lessor Twp.	113	7	82	18	55	27	47	—	—	27	47	—	60	—	—	45	31	26	49	25	51	18	55	27	49
Liberty Twp.	90	3	56	21	30	33	21	—	—	25	29	—	47	—	—	22	29	36	16	29	25	29	20	37	18

[illegible]

(3A) 391

Long Lake Prec	147	9	128	65	56	92	36	—	—	96	30	—	84	38	—	70	40	88	34	80	44	69	48	89	38
Max Twp.	68	9	63	39	23	47	16	—	—	52	11	—	40	19	—	31	28	47	12	48	14	41	14	45	17
McLeod Prec	347	16	283	174	86	199	62	—	—	198	55	—	196	62	—	218	56	186	52	209	55	190	55	208	58
Moose Park Twp.	43	0	23	13	10	19	4	—	—	20	2	—	15	8	—	11	9	17	5	13	9	15	6	15	7
Morse Twp.	276	13	206	81	112	150	40	—	—	153	42	—	142	52	—	158	39	117	73	112	83	106	76	135	59
Nora Twp.	25	2	18	6	12	6	11	—	—	11	5	—	3	12	—	5	8	8	7	4	12	5	8	7	11
Otsego Twp.	122	8	107	58	44	72	32	—	—	71	30	—	73	30	—	70	23	73	29	66	35	64	31	71	27
Pomroy Twp.	26	0	21	5	14	7	12	—	—	10	9	—	10	9	—	13	1	6	13	6	13	6	13	7	12
Sand Lake Twp.	70	4	48	23	22	30	17	—	—	30	17	—	27	18	—	26	0	26	21	28	18	24	19	26	21
Scenic Park Prec	72	3	49	24	22	24	24	—	—	34	14	—	20	26	—	19	21	30	18	28	21	23	24	30	19
Spang Twp.	127	5	95	41	47	63	31	—	—	58	34	—	55	33	—	58	32	57	32	59	34	57	29	64	30
Squaw Lake	83	0	56	37	10	39	7	—	—	41	3	—	41	7	—	36	13	37	4	38	8	37	4	41	8
Stokes Twp.	126	13	95	46	45	50	43	—	—	50	41	—	49	40	—	49	42	41	42	51	39	44	40	54	39
Sugar Lake Prec	456	36	337	159	165	209	108	—	—	207	107	—	173	148	—	177	121	194	122	182	144	161	141	215	114
Third River Twp.	43	0	35	13	21	19	15	—	—	26	8	—	16	17	—	14	19	17	16	14	18	13	14	12	20
Wabana Twp.	306	8	229	113	104	142	69	—	—	141	78	—	112	104	—	124	84	135	73	129	85	109	88	149	73
Wellers-McCormick Prec	241	13	183	71	106	115	65	—	—	126	50	—	105	69	—	112	57	101	73	87	91	79	91	108	69
Winnibigoshish Prec	124	9	82	39	41	57	23	—	—	59	19	—	56	18	—	43	32	54	22	49	27	48	22	58	22
Wirt Twp.	61	1	44	20	19	29	13	—	—	24	18	—	21	22	—	22	15	24	15	22	18	21	14	29	13
Zemple	33	2	27	12	14	17	9	—	—	19	7	—	21	4	—	16	8	19	7	17	10	16	10	18	9
County: Totals:	7,397	401	5,452	2,709	2,458	3,525	1,694	—	—	3,759	1,450	—	3,231	1,937	—	3,213	1,735	3,344	1,699	3,242	2,008	2,926	1,868	3,582	1,710

KOOCHICHING

Big Falls-Dnr Cre Prec	303	17	200	94	99	122	72	—	—	154	42	—	114	80	—	88	102	116	70	113	80	104	75	120	74
Bridge Prec	41	0	33	13	20	21	11	—	—	19	14	—	23	10	—	15	16	19	10	19	13	17	13	20	12
Bvr-Mdg-Ray Prec	140	5	105	35	69	61	42	—	—	72	32	—	60	43	—	70	32	69	31	57	44	61	37	60	43
Cingmars Prec	32	0	23	12	10	14	7	—	—	21	2	—	12	10	—	12	10	15	8	14	8	12	9	16	7
Cross R-Dentaybow Prec	54	2	47	21	23	12	12	—	—	35	10	—	16	24	—	22	19	29	13	25	18	24	16	29	14
Englewood-Pinetop Prec	118	6	79	42	31	45	33	—	—	52	27	—	37	41	—	31	42	47	25	42	33	37	31	47	30
Evergreen Prec	64	4	41	15	22	27	14	—	—	32	8	—	27	13	—	24	14	24	12	23	15	22	12	21	16
Forest Grove Prec	52	1	35	18	14	24	10	—	—	27	8	—	22	13	—	18	16	27	7	25	9	23	9	26	9
Indus Prec	42	5	34	19	14	24	9	—	—	24	10	—	17	14	—	15	19	21	10	18	15	19	11	21	12
Intl Falls -East Ward	1,159	172	932	590	308	780	155	—	—	720	187	—	675	228	—	621	242	756	144	730	175	723	149	751	157
Intl Falls -West Ward	1,638	158	1,241	632	573	900	323	—	—	988	220	—	725	461	—	669	477	862	326	814	380	763	389	805	407
Intl Falls-Center Ward	1,093	94	765	443	286	608	140	—	—	598	151	—	503	236	—	482	233	585	141	582	160	553	153	574	175
Island View	87	10	70	28	40	47	23	—	—	56	13	—	35	31	—	27	40	39	32	30	33	31	35	34	33
Jameson-M brk Prec	178	4	0	58	54	79	39	—	—	88	29	—	51	63	—	60	52	79	32	70	43	59	41	66	45
Koochiching Poll 1	663	39	459	280	162	345	109	—	—	350	97	—	322	125	—	298	132	357	87	346	106	333	105	342	113
Koochiching Poll 2	1,242	64	906	475	412	663	237	—	—	715	168	—	495	372	—	495	338	650	229	590	303	559	285	599	291
Lindford Prec	29	1	24	8	15	1	1	—	—	15	9	—	16	12	—	10	10	16	8	12	11	13	11	13	11
Littlefork	468	18	310	180	135	241	66	—	—	254	50	—	189	112	—	183	100	220	72	204	90	195	83	225	76
Manitou Sault Prec	87	2	58	36	21	42	16	—	—	45	10	—	32	14	—	30	23	38	18	38	18	39	18	41	16
Mizpah	57	6	35	15	20	23	11	—	—	22	13	—	14	18	—	12	22	19	13	16	17	12	19	18	17
Murphy Prec	58	2	49	13	33	28	21	—	—	41	8	—	29	20	—	24	21	30	15	28	21	23	22	24	25
Northome	176	14	123	60	57	91	31	—	—	90	30	—	81	39	—	58	61	78	39	73	46	74	40	82	39
Ranier	145	11	103	60	40	69	32	—	—	80	20	—	58	40	—	53	35	70	29	70	30	62	34	73	28
Rat Root Prec	176	12	130	69	60	98	30	—	—	103	27	—	78	47	—	86	38	105	22	93	36	98	30	95	35
Reedy Prec	67	1	42	17	21	33	9	—	—	33	8	—	21	19	—	21	15	22	17	22	19	20	17	24	18
Scarlett Prec	66	7	49	29	19	42	6	—	—	39	9	—	36	12	—	34	12	37	11	41	7	38	8	36	12
Sil'dale-Svilleprec	61	1	40	26	9	24	16	—	—	27	8	—	26	13	—	32	4	32	3	34	4	32	3	33	6
Steffes Prec	9	2	6	4	2	3	3	—	—	3	3	—	2	3	—	2	0	3	3	2	4	2	3	2	4
Watrous Prec.	95	2	67	34	33	47	17	—	—	47	16	—	41	24	—	34	31	42	21	47	16	46	17	44	19
Widow-P Crk Prec	39	0	21	8	10	13	8	—	—	15	5	—	15	6	—	11	6	14	6	14	7	14	5	14	7
Williams Prec	66	1	34	7	24	17	17	—	—	27	7	—	17	14	—	21	9	15	17	15	16	16	13	16	14
County: Totals:	8,505	661	6,061	3,341	2,636	4,547	1,528	—	—	4,792	1,241	—	3,783	2,175	—	3,558	2,171	4,436	1,466	4,213	1,775	4,024	1,691	4,272	1,766

District 3A Total	15,902	1,062	11,513	6,050	5,094	8,072	3,222	—	—	8,551	2,691	—	7,014	4,112	—	6,771	3,906	7,780	3,165	7,455	3,783	6,950	3,559	7,854	3,476
% Of Voters			100.00	52.55	44.25	70.11	27.99	—	—	74.27	23.37	—	60.92	35.72	—	58.81	33.93	67.58	27.49	64.75	32.86	60.37	30.91	68.22	30.19

	VOTER REGISTRATION		U.S. SENATOR	U.S. REP. DIST. 8	STATE SENATOR	STATE REP.	GOVERNOR LT. GOV.	SECRETARY OF STATE	STATE AUDITOR	STATE TREASURER	ATTORNEY GENERAL										
	Persons registered as of 7:00 a.m. election day	Persons registered on election day	Total number of persons voting	DFL PAUL WELLSTONE	IR RUDY BOSCHWITZ	DFL JAMES OBERSTAR	IR JERRY SHUSTER	DFL BOB LESSARD	IR WILLIAM PASCH	DFL LOREN SOLBERG	IR JOHN HOWE	DFL PERPICH AND JOHNSON	IR CARLSON AND DYRSTAD	DFL JOAN GROWE	IR DAVID JENNINGS	DFL MARK DAYTON	IR BOB HEINRICH	DFL MICHAEL MCGRATH	IR JOHN BURGER	DFL HUBERT HUMPHREY III	IR KEVIN JOHNSON
DISTRICT 3B																					
County																					
ITASCA																					
Precinct																					
Arbo Twp.	488	25	356	185	143	229	92	259	77	205	131	224	106	229	89	229	109	211	103	243	98
Bass Brook Twp.	1,175	77	897	377	480	577	273	622	230	506	356	584	243	555	280	509	349	463	337	595	280
Blackberry Twp.	351	18	247	105	133	158	78	166	72	132	107	160	67	155	78	139	100	129	96	155	88
Bovey	445	34	384	238	99	263	75	284	57	269	87	280	81	267	64	284	72	250	67	295	67
Calumet/Greenway P-2	285	11	223	146	46	161	21	174	27	176	27	179	31	174	22	184	25	165	25	190	18
Coleraine	710	37	588	337	205	410	122	449	98	393	162	398	155	412	120	420	130	387	129	439	126
Feeley Twp.	198	15	173	107	60	129	43	132	36	121	49	125	44	122	40	118	49	116	37	136	35
Goodland Twp.	297	10	238	165	69	182	55	184	50	177	56	187	40	180	46	181	55	173	49	182	55
Gran Prec	245	15	200	124	64	140	48	131	51	117	71	138	40	0	0	133	52	132	45	147	40
Grand Rapids 3/Grt	1,002	52	757	351	362	479	225	510	201	433	292	458	244	435	240	445	276	395	270	496	225
Grand Rapids 5/Grt	1,172	55	865	386	418	542	236	612	207	512	313	521	275	546	256	524	304	458	306	579	259
Grand Rapids P-1	1,007	70	684	346	272	452	164	487	142	430	209	499	166	435	175	428	211	408	203	488	159
Grand Rapids P-2	598	38	399	181	171	250	107	264	102	230	139	234	139	241	113	230	144	202	134	269	114
Grand Rapids P-4	1,134	49	804	365	396	525	231	552	217	497	272	498	261	510	231	490	287	436	295	525	257
Grand Rapids P-6	758	35	569	282	244	390	130	416	117	371	170	401	137	385	132	369	171	346	162	415	136
Grand Rapids P-7	739	67	514	236	243	351	128	371	118	312	174	341	141	326	127	309	176	287	167	352	139
Greenway Twp P-3	483	26	397	257	100	270	76	292	74	266	108	290	86	275	72	298	83	279	80	300	87
Harris Twp.	1,721	112	1,251	573	608	818	354	842	347	683	509	766	415	766	388	682	515	653	471	819	394
Keewatin	747	29	583	424	99	426	81	489	59	484	64	487	71	444	53	493	67	472	63	501	65
Lone Pine Twp.	353	10	278	187	81	198	75	203	65	195	78	202	67	194	75	195	82	187	76	198	79
Marble/Greenway P-1	590	24	437	281	106	325	55	339	62	300	98	335	72	321	65	342	64	319	63	357	57
Nashwauk P-1	397	15	328	217	77	219	60	249	55	234	77	239	70	244	64	253	67	229	71	258	61
Nashwauk P-2	425	14	290	205	66	230	49	236	42	238	55	238	39	247	31	253	39	233	42	257	40
Nashwauk P-3	290	14	247	178	50	192	37	180	47	182	51	188	37	191	38	185	45	178	46	189	45
Sago Twp.	104	4	65	35	28	60	5	57	7	47	17	42	17	48	13	47	16	48	13	49	15
Spilthand Twp.	120	6	132	55	39	68	30	71	24	56	40	61	35	65	28	60	37	61	34	66	33
Taconite/Iron Range	377	10	290	220	52	246	36	243	39	232	51	212	65	237	36	233	45	226	43	244	36
Trout Lake Twp.	485	21	377	206	132	259	89	280	78	233	133	254	102	258	84	259	103	240	97	285	80
Warba	87	3	70	48	19	57	12	59	9	51	17	53	10	49	16	55	14	51	11	53	14
Wawina Twp.	54	1	37	23	12	29	6	24	7	22	11	26	4	25	7	25	7	25	2	33	4
Wildwood	88	3	61	34	25	43	17	53	8	38	22	41	16	46	13	36	24	34	22	45	16
County Totals:	16,925	900	12,741	6,874	4,899	8,678	3,010	9,230	2,725	8,142	3,946	8,661	3,276	8,382	2,996	8,408	3,718	7,793	3,559	9,160	3,122
District 3B Total	16,925	900	12,741	6,874	4,899	8,678	3,010	9,230	2,725	8,142	3,946	8,661	3,276	8,382	2,996	8,408	3,718	7,793	3,559	9,160	3,122
% Of Voters		100.00	53.95	38.45	68.11	23.62		72.44	21.39	63.90	30.97	67.98	25.71	65.79	23.51	65.99	29.18	61.16	27.93	71.89	24.50
District 3 Total	32,827	1,962	24,254	12,924	9,993	16,750	6,232	17,781	5,416			15,432	7,182	16,162	6,161	15,863	7,501	14,743	7,118	17,014	6,598
% Of Voters		100.00	53.29	41.20	69.06	25.69		73.31	22.33			63.63	29.61	66.64	25.40	65.40	30.93	60.79	29.35	70.15	27.20

**DISTRICT 4A
County
BELTRAMI**
Precinct

	VOTER REGISTRATION			U.S. SENATOR	U.S. REP. DIST. 7	U.S. REP. DIST. 8	STATE SENATOR	STATE REP.	GOVERNOR LT. GOV.	SECRETARY OF STATE	STATE AUDITOR	STATE TREASURER	ATTORNEY GENERAL										
	Persons registered as of 7:00 a.m. election day	Persons registered on election day	Total number of persons voting	DFL PAUL WELLSTONE	IR RUDY BOSCHWITZ	DFL COLLIN PETERSON	IR ARLAN STANGELAND	DFL KARL OBERSTAR	IR JERRY SHUSTER	DFL HAROLD FINN	IR R. DECKER	DFL BOB JOHNSON	IR AUDREY RICHARDSON	DFL PERPICH AND JOHNSON	IR CARLSON AND DYRSTAD	DFL JOAN GROWE	IR DAVID JENNINGS	DFL MARK DAYTON	IR BOB HEINRICH	DFL MICHAEL MCGRATH	IR JOHN BURGER	DFL HUBERT HUMPHREY III	IR KEVIN JOHNSON
Alaska Twp.	149		113	70	39	74	37	—	—	79	33	72	35	69	35	71	36	75	34	68	37	81	27
Bemidji Twp.	1,424	127	1,005	480	508	548	448	—	—	560	431	619	370	442	514	587	368	582	385	516	412	607	378
Bemidji W-1	1,051	136	720	348	338	373	310	—	—	349	353	428	270	299	374	412	247	407	273	340	302	450	243
Bemidji W-2	998	142	665	330	279	351	260	—	—	356	270	406	224	314	295	371	203	393	224	325	246	425	201
Bemidji W-3	1,053	167	631	297	289	328	257	—	—	331	270	361	235	300	290	368	188	358	231	298	235	414	193
Bemidji W-4	1,033	88	615	353	220	370	211	—	—	364	233	378	217	309	248	417	152	416	179	376	171	448	157
Bemidji W-5	1,228	125	954	516	382	588	309	—	—	576	354	624	295	484	426	631	259	616	300	564	310	722	238
Birch Twp.	55	4	41	19	20	—	—	22	17	25	16	26	13	24	16	23	14	23	15	22	15	21	18
Blackduck	265	21	286	109	161	118	164	—	—	127	155	154	120	124	150	168	103	149	129	126	133	161	119
Buzzle Twp.	142	8	114	64	42	72	40	—	—	71	41	74	39	64	42	80	28	71	39	79	33	77	36
Cormant Twp.	115	1	75	28	44	33	41	—	—	33	41	28	42	26	43	34	36	26	42	28	40	40	34
Durant Twp.	76	5	49	27	21	26	21	—	—	30	18	33	13	26	19	31	15	29	16	25	16	30	17
Eckles Twp.	361	20	239	116	116	122	112	—	—	134	102	152	82	115	106	152	76	136	92	129	94	157	79
Frohn Twp.	625	54	471	258	202	304	164	—	—	291	175	288	174	211	229	315	137	295	161	272	165	310	153
Funkley	12	2	8	5	3	4	4	—	—	5	2	5	2	3	2	4	2	4	3	4	2	4	4
Grant Valley Twp.	561	55	449	234	200	274	169	—	—	278	162	284	157	205	215	282	151	262	170	260	160	286	151
Hagali Twp.	156	6	120	67	49	73	47	—	—	70	50	70	47	64	49	81	35	70	48	74	38	77	39
Hines Twp.	310	21	244	119	123	136	107	—	—	136	105	157	83	123	107	153	85	136	98	130	93	149	89
Hornet Twp.	102	5	72	24	47	38	34	—	—	35	37	50	21	51	16	45	22	38	29	37	23	44	24
Jones Twp.	104	11	82	31	50	39	43	—	—	44	38	44	38	30	41	38	40	35	45	29	45	32	49
Kelliher	181	8	97	49	43	54	39	—	—	63	33	65	28	45	45	61	31	57	36	51	36	58	34
Kelliher Twp.	73	4	49	24	25	26	23	—	—	29	20	30	18	22	19	27	20	27	19	25	20	28	20
Lammers Twp.	204	12	136	56	75	69	67	—	—	75	60	91	41	67	63	78	51	67	63	65	71	64	67
Langor Twp.	100	3	69	35	30	35	32	—	—	40	25	42	23	39	26	40	23	40	25	37	24	39	27
Liberty Twp.	256	15	175	96	68	108	63	—	—	110	62	117	50	87	76	121	43	96	69	95	111	61	61
Maple Ridge Twp.	59	3	36	19	17	22	13	—	—	25	10	27	7	24	11	28	6	26	8	26	6	31	4
Moose Lake Twp.	102	9	78	43	32	—	—	47	27	51	27	43	34	28	42	51	22	40	34	41	30	46	30
Northern Twp.	2,101	173	1,493	682	753	776	646	—	—	688	777	851	603	603	724	851	528	804	634	709	654	858	591
Port Hope Twp.	270	13	194	94	96	107	85	—	—	104	89	112	80	93	91	113	72	104	89	100	83	112	80
Roosevelt Twp.	114	6	79	57	19	61	17	—	—	60	17	64	15	51	22	66	13	62	16	58	17	63	16
Shooks Twp.	121	3	80	23	50	39	38	—	—	48	27	61	16	57	16	55	22	40	32	45	25	50	26
Solway	49	9	40	19	17	28	10	—	—	26	14	26	12	18	17	23	13	21	16	23	13	31	8
Sugar Bush Twp.	104	3	71	40	27	43	27	—	—	43	26	50	18	39	29	45	22	42	26	37	26	47	23
Summit Twp.	126	6	100	33	65	34	63	—	—	44	53	48	50	48	48	50	45	35	60	39	54	43	53
Taylor Twp.	69	5	55	32	22	40	15	—	—	39	16	39	15	36	15	33	15	39	14	31	20	38	15
Ten Lake Twp.	421	33	287	190	90	205	77	—	—	201	80	191	90	169	94	210	61	208	69	188	78	211	69
Tenstrike	55	8	63	32	29	37	22	—	—	32	27	32	28	24	38	37	21	33	26	31	27	33	25
Turtle Lake Twp.	570	46	435	193	230	239	193	—	—	206	220	262	161	174	236	250	170	228	195	207	190	258	166
Turtle River	45	1	37	27	9	25	10	—	—	26	11	29	7	16	16	29	8	26	11	25	10	25	12
Turtle River Twp.	496	57	383	216	159	252	126	—	—	238	143	245	130	186	176	265	98	241	130	213	135	264	110
Unorg. Dist. #3	116	11	90	58	28	—	—	66	20	69	20	53	33	41	42	61	21	63	22	56	20	69	19
Wilton	93	15	81	40	38	46	23	—	—	52	28	54	26	32	44	48	27	51	27	39	33	61	19
County Totals:	15,545	1,447	11,081	5,553	5,055	6,117	4,367	135	64	6,163	4,671	6,782	3,962	5,182	5,107	6,805	3,529	6,471	4,134	5,843	4,193	7,082	3,721

HUBBARD

Farden Twp.	396	33	311	136	165	164	141	—	—	190	121	—	177	124	—	147	145	187	115	174	131	162	128	193	113
Fern Twp.	113	13	104	51	47	66	36	—	—	64	39	—	71	27	—	59	32	67	26	62	33	61	30	62	39
Guthrie Twp.	247	10	164	78	84	94	69	—	—	82	82	—	112	51	—	74	79	107	47	91	67	88	61	105	55
Hart Lake Twp.	219	8	151	74	76	80	71	—	—	71	80	—	84	65	—	54	83	81	59	81	63	75	64	84	60
Helga Twp.	539	35	395	221	58	265	122	—	—	244	147	—	245	146	—	185	193	273	112	256	127	249	135	265	120
Hendrickson Twp.	144	6	82	36	43	47	35	—	—	44	37	—	55	27	—	42	38	50	28	55	25	45	33	52	30
La Porte	107	4	63	38	23	46	15	—	—	51	11	—	43	19	—	36	24	43	16	42	18	33	21	42	18
Lake Hattie Twp.	65	4	50	23	26	28	22	—	—	34	15	—	35	14	—	30	16	30	18	33	16	30	16	35	15
Lakeport Twp.	430	0	283	146	126	166	115	—	—	161	119	—	151	124	—	136	123	160	104	155	119	142	114	169	110
Rockwood Twp.	223	17	160	70	85	95	62	—	—	95	62	—	107	47	—	79	75	89	55	89	66	81	64	89	67
Schoolcraft Twp.	56	3	45	20	22	19	25	—	—	20	24	—	28	14	—	18	21	23	16	21	17	20	14	28	16
County Totals:	2,539	133	1,808	893	755	1,070	713	0	0	1,056	737	—	1,108	658	—	860	829	1,110	596	1,059	682	986	680	1,124	643
District 4A Total	18,084	1,580	12,889	6,446	5,810	7,187	5,080	135	64	7,219	5,408	—	7,890	4,620	—	6,042	5,936	7,915	4,125	7,530	4,816	6,829	4,873	8,206	4,364
% Of Voters			100.00	50.01	45.08	55.76	39.41	1.05	.50	56.01	41.96	—	61.21	35.84	—	46.88	46.05	61.41	32.00	58.42	37.37	52.98	37.81	63.67	33.86

**DISTRICT 4B
County
CASS****Precinct**

Ansel Twp.	65	2	39	15	21	—	—	22	14	20	17	—	25	12	—	13	23	19	15	17	19	16	21	16
Backus	153	0	106	49	53	—	—	61	41	55	46	—	58	42	—	38	50	60	40	53	46	47	40	40
Barclay Twp.	239	16	174	74	96	—	—	94	72	94	76	—	109	62	—	63	97	90	70	84	79	73	80	84
Becker Twp.	213	15	128	51	73	—	—	74	49	67	55	—	87	37	—	55	64	71	46	63	56	57	55	43
Bena	106	6	61	48	14	—	—	54	4	56	4	—	53	7	—	52	4	55	2	54	3	47	6	5
Beulah Twp.	35	2	28	13	14	—	—	23	4	20	6	—	20	6	—	16	10	23	3	23	4	19	6	23
Birch Lake Twp.	347	25	269	135	131	—	—	165	95	147	120	—	149	115	—	111	145	153	104	143	120	127	124	112
Blind Lake Twp.	53	0	41	11	26	—	—	22	19	16	24	—	22	19	—	22	14	19	19	15	25	13	24	19
Boy Lake Twp.	87	4	67	41	22	—	—	54	11	50	16	—	41	22	—	45	18	50	14	49	16	44	18	12
Boy River	38	0	27	13	11	—	—	17	10	17	9	—	17	9	—	15	5	18	7	17	9	13	8	15
Boy River Twp.	66	3	43	18	25	—	—	28	13	21	21	—	25	18	—	20	20	27	14	21	21	18	24	18
Bull Moose Twp.	57	2	38	14	19	—	—	24	14	16	21	—	23	14	—	25	11	21	13	16	17	19	14	15
Bungo Twp.	79	1	48	26	19	—	—	30	13	28	18	—	33	14	—	24	19	32	11	27	20	27	21	16
Byron Twp.	73	1	42	22	19	—	—	30	11	29	13	—	36	5	—	21	19	30	9	27	13	26	13	33
Cass Lake	570	50	317	197	107	—	—	250	46	252	58	—	251	57	—	168	92	240	58	232	72	205	75	238
Chickamaw Beach	102	3	72	23	48	—	—	38	34	32	39	—	46	24	—	31	35	40	29	28	43	21	45	41
Crooked Lake Twp.	319	17	246	136	99	—	—	164	79	156	82	—	173	68	—	118	110	163	73	155	82	143	82	163
Deerfield Twp.	77	4	54	20	33	—	—	31	21	29	24	—	33	20	—	25	23	29	24	22	32	18	31	28
East Gull Lake	444	32	345	127	211	—	—	182	157	154	180	—	183	150	—	125	198	163	170	152	184	132	188	177
Fairview Twp.	251	23	191	65	119	—	—	94	91	82	106	—	94	94	—	64	115	95	90	83	107	74	108	89
Federal Dam	105	2	48	24	33	—	—	29	16	34	12	—	24	23	—	24	18	35	10	26	20	18	26	22
Gould Twp.	131	4	80	46	33	—	—	52	22	56	21	—	54	26	—	53	21	53	22	58	19	52	23	51
Hackensack	192	19	145	81	60	—	—	90	45	80	59	—	91	50	—	64	67	81	56	82	57	79	49	90
Hardwood South	17	1	10	4	6	—	—	3	7	4	6	—	3	7	—	5	5	2	2	8	2	8	2	8
Hiram Twp.	167	15	139	70	65	—	—	77	56	78	57	—	82	53	—	55	68	78	56	63	72	57	68	76

VOTER REGISTRATION	U.S. SENATOR	U.S. REP. DIST. 7	U.S. REP. DIST. 8	STATE SENATOR	STATE REP.	GOVERNOR LT. GOV.	SECRETARY OF STATE	STATE AUDITOR	STATE TREASURER	ATTORNEY GENERAL
-----------------------	-----------------	----------------------	----------------------	------------------	---------------	----------------------	-----------------------	------------------	--------------------	---------------------

Persons registered
as of 7:00 a.m., election dayPersons registered
on election dayTotal number of
persons votingDFL
PAUL
WELLSTONEIR
LUIS
BOSCHWITZDFL
COLLIN
PETERSONIR
ARLAN
STANGELANDDFL
JAMES
OBERSTARIR
JERRY
SHUSTERDFL
MARK
FINNIR
R
DECKERDFL
ANTHONY
KINKELIR
BOB
BURCHDFL
PERPICH AND
JOHNSONIR
CARLSON AND
DYRSTADDFL
JOAN
GROVEIR
DAVID
JENNINGSDFL
MARK
DAYTONIR
ROB
HEINRICHDFL
MICHAEL
MCGRATHIR
JOHN
BURGERDFL
HUBERT
HUMPHREY IIIIR
KEVIN
JOHNSON

Home Brook Twp.	106	3	65	30	32	—	—	46	18	36	27	—	43	20	—	29	32	42	21	41	24	32	27	46	19
Inquadona Twp.	123	0	79	39	38	—	—	50	28	54	25	—	48	31	—	30	43	48	28	45	33	43	28	53	26
Kego Twp.	248	7	169	88	72	—	—	109	57	110	55	—	117	47	—	61	89	95	65	91	71	81	75	93	63
Lake Shore	488	53	408	141	257	—	—	163	237	162	233	—	163	232	—	118	268	159	232	148	252	119	258	181	219
Leech Lake Twp.	207	7	152	60	90	—	—	80	72	79	73	—	75	77	—	56	90	73	74	68	82	58	89	72	77
Lima Twp.	59	2	47	30	17	—	—	39	8	33	14	—	29	17	—	23	23	37	8	33	14	32	13	38	9
Longville	182	10	137	70	60	—	—	94	38	86	48	—	90	41	—	53	78	84	45	76	56	68	58	82	47
Loon Lake Twp.	164	8	117	59	54	—	—	89	27	75	40	—	83	32	—	66	42	78	32	74	41	70	39	85	32
Maple Twp.	153	2	97	33	62	—	—	44	51	44	50	—	53	41	—	24	69	42	46	39	53	33	49	50	43
May Twp.	360	16	231	86	140	—	—	142	86	112	114	—	142	85	—	119	99	123	102	116	110	100	116	126	102
McKinley Twp.	79	0	49	21	27	—	—	32	15	27	20	—	35	13	—	24	22	30	18	24	22	24	16	31	17
Meadow Brook Twp.	99	0	59	18	39	—	—	30	27	23	33	—	39	19	—	27	30	31	25	32	24	23	27	30	27
Moose Lake Twp.	62	6	40	9	28	—	—	23	16	25	14	—	22	18	—	18	18	21	16	19	21	19	16	21	19
Ottertail Peninsula Twp	39	2	33	16	16	—	—	16	17	18	14	—	27	5	—	16	13	12	17	13	20	11	18	15	18
Pike Bay Twp.	796	0	516	355	158	—	—	418	103	445	84	—	427	102	—	308	176	419	93	405	116	384	107	408	119
Pine Lake Twp.	131	7	102	60	40	—	—	73	29	62	39	—	67	34	—	48	51	69	31	67	34	55	42	72	29
Pine River	427	45	293	99	179	—	—	159	114	148	132	—	190	91	—	132	122	149	116	132	140	118	135	155	121
Pine River Twp.	439	25	314	97	179	—	—	146	127	138	142	—	151	124	—	126	148	154	118	138	138	112	138	154	146
Ponto Lake Twp.	318	0	224	100	113	—	—	144	77	130	90	—	154	67	—	86	116	131	75	129	87	111	86	133	86
Poplar Twp.	99	6	55	24	30	—	—	34	19	26	27	—	35	19	—	23	31	32	20	31	20	28	23	31	23
Powers Twp.	444	21	317	161	149	—	—	200	110	198	112	—	206	104	—	145	155	191	113	179	124	167	123	194	118
Remer	266	13	176	80	91	—	—	126	45	99	74	—	118	56	—	93	73	103	62	105	64	96	69	119	54
Remer Twp.	104	0	60	38	21	—	—	35	23	39	20	—	41	17	—	27	27	40	19	39	19	30	25	40	20
Rogers Point	0	0	0	0	0	—	—	0	0	0	0	—	0	0	—	0	0	0	0	0	0	0	0	0	0
Rogers Twp.	40	2	34	15	17	—	—	21	12	21	13	—	14	20	—	17	17	20	11	16	16	19	11	20	13
Salem Twp.	56	2	44	10	30	—	—	22	19	24	18	—	22	22	—	21	16	20	22	18	24	16	24	18	23
Shingobee Twp.	951	67	716	341	347	—	—	438	257	395	309	—	423	281	—	317	347	450	239	394	304	357	315	439	264
Slater Twp.	118	3	86	53	31	—	—	60	24	56	30	—	49	36	—	38	42	53	26	60	25	51	29	59	27
Smoky Hollow Twp.	41	2	29	12	16	—	—	12	16	11	16	—	18	8	—	9	18	12	15	10	15	10	13	16	11
Sucker Lakes	2	1	1	1	0	—	—	1	0	1	0	—	1	0	—	0	0	0	1	1	0	0	0	1	0
Thunder Lake Twp.	200	13	150	74	74	—	—	94	56	84	65	—	88	62	—	76	60	86	61	84	62	82	60	91	57
Torrey Twp.	79	2	45	19	24	—	—	25	19	23	22	—	22	22	—	26	12	25	18	23	21	25	18	24	21
Trelpe Twp.	127	2	73	39	30	—	—	47	25	53	20	—	46	24	—	33	31	46	23	46	25	38	25	49	24
Turtle Lake Twp.	375	18	274	132	135	—	—	169	98	146	124	—	164	107	—	113	134	164	103	141	123	134	116	156	116
Wabedo Twp.	260	9	197	80	112	—	—	102	87	100	96	—	106	89	—	70	109	94	97	79	113	72	111	96	98
Wahnena Twp.	81	0	48	21	26	—	—	35	13	32	16	—	35	11	—	30	14	29	18	27	20	29	17	32	16
Walden Twp.	181	13	126	39	85	—	—	68	52	54	68	—	68	54	—	52	68	62	57	54	64	46	65	58	62
Walker	662	44	509	220	270	—	—	328	165	273	221	—	309	192	—	234	249	309	173	286	205	251	209	302	193
Wilkinson Twp.	183	12	128	59	65	—	—	81	45	83	45	—	87	39	—	70	50	88	35	76	47	68	50	84	40
Willow River	33	0	19	8	10	—	—	13	6	10	9	—	12	7	—	14	4	12	5	10	9	10	7	11	7
Wilson Twp.	263	17	172	70	91	—	—	99	68	88	81	—	92	80	—	67	88	85	74	78	89	66	81	78	90
Winnie Portage Lakes	143	15	103	54	45	—	—	64	35	65	34	—	75	24	—	53	38	66	30	60	37	55	38	67	34
Woodrow Twp.	439	15	336	148	180	—	—	198	130	182	147	—	199	134	—	110	182	194	132	172	159	140	173	193	138

County: Totals: 13,613 717 9,588 4,432 4,821 0 0 5,877 3,415 5,463 3,904 — 5,917 3,458 — 4,252 4,546 5,625 3,477 5,191 4,067 4,642 4,080 5,666 3,712

HUBBARD

Akeley	239	33	179	95	72	106	67	—	—	114	60	—	120	57	—	94	70	129	43	114	59	104	57	128	46
Akeley Twp.	227	21	167	81	82	98	66	—	—	104	59	—	113	52	—	77	79	105	51	100	61	87	65	104	58
Arago Twp.	291	31	225	81	138	102	120	—	—	115	109	—	134	90	—	83	126	127	83	118	102	98	111	133	89
Badoura Twp.	71	0	43	26	14	—	—	27	13	30	10	—	25	18	—	18	22	30	11	24	17	22	17	25	17
Clay Twp.	43	1	32	16	15	17	15	—	—	19	13	—	25	7	—	12	19	20	12	16	16	12	17	19	13
Clover Twp.	78	6	57	29	26	36	20	—	—	31	26	—	37	20	—	25	22	38	17	27	28	27	22	31	25
Crow Wing Lake Twp.	188	4	139	72	59	75	59	—	—	82	55	—	76	63	—	64	53	79	53	74	61	67	60	85	52
Henrietta Twp.	782	58	634	267	355	300	329	—	—	310	318	—	347	286	—	239	336	345	264	296	320	268	309	341	284
Hubbard Twp.	401	30	310	140	164	162	143	—	—	155	151	—	161	147	—	119	156	180	117	150	149	140	144	173	129
Lake Alice Twp.	66	1	47	24	21	29	18	—	—	29	18	—	30	16	—	26	17	27	18	29	18	23	21	33	14
Lake Emma Twp.	520	30	403	138	251	177	222	—	—	179	217	—	210	191	—	124	245	197	192	171	222	129	240	195	206
Lake George Twp.	254	8	182	75	99	90	90	—	—	90	87	—	113	67	—	87	83	97	76	92	83	78	85	95	78
Mantrap Twp.	196	16	140	71	63	84	51	—	—	90	47	—	92	46	—	74	61	93	41	83	52	77	53	87	51
Nevis	269	16	192	95	89	93	94	—	—	110	77	—	118	72	—	78	100	119	61	105	79	94	78	114	71

Nevis Twp.	491	24	352	155	188	173	175	—	—	189	160	—	218	131	—	146	189	197	143	174	166	158	175	196	150
Park Rapids	1,840	154	1,207	525	632	605	579	—	—	686	498	—	746	436	—	501	606	719	419	639	507	618	481	732	439
Steamboat River Twp.	61	2	36	17	19	20	16	—	—	14	22	—	16	20	—	12	22	14	20	14	22	13	21	14	20
Straight River Twp.	339	18	252	129	117	142	105	—	—	135	107	—	149	99	—	86	149	147	91	123	124	106	114	143	101
Thorpe Twp.	32	3	25	15	9	17	7	—	—	15	10	—	10	13	—	4	17	11	11	13	11	12	10	17	6
Todd Twp.	805	0	562	236	314	293	261	—	—	273	283	—	300	260	—	221	305	319	227	260	286	250	277	305	247
White Oak Twp.	190	16	137	59	71	72	61	—	—	75	61	—	82	55	—	59	69	81	52	69	64	62	62	76	59
County Totals:	7,383	472	5,321	2,346	2,798	2,691	2,498	27	13	2,845	2,388	—	3,122	2,146	—	2,149	2,746	3,074	2,002	2,691	2,447	2,445	2,419	3,046	2,155
District 48 Total	20,996	1,189	14,909	6,778	7,619	2,691	2,498	5,904	3,428	8,308	6,292	—	9,039	5,604	—	6,401	7,292	8,699	5,479	7,882	6,514	7,087	6,499	8,712	5,867
% Of Voters	100.00	100.00	45.46	51.10	18.05	16.75	39.60	22.99	55.72	42.20	—	—	60.63	37.59	—	42.93	48.91	58.35	36.75	52.87	43.69	47.54	43.59	58.43	39.35
District 4 Total	39,080	2,769	27,798	13,224	13,429	9,878	7,578	6,039	3,492	15,527	11,700	—	—	—	—	12,443	13,228	16,614	9,604	15,412	11,330	13,916	11,372	16,918	10,231
% Of Voters	100.00	100.00	47.57	48.31	35.53	27.26	21.72	12.56	55.86	42.09	—	—	—	—	—	44.76	47.59	59.77	34.55	55.44	40.76	50.06	40.91	60.86	36.80

	VOTER REGISTRATION		U.S. SENATOR		U.S. REP. DIST. 8		STATE SENATOR		STATE REP.		GOVERNOR LT. GOV.		SECRETARY OF STATE		STATE AUDITOR		STATE TREASURER		ATTORNEY GENERAL				
	Persons registered as of 7:00 a.m. election day	Persons registered on election day	Total number of persons voting	DFL PAUL WELLSTONE	IR RUDY BOSCHWITZ	DFL JAMES OBERSTAR	IR JERRY SHUSTER	DFL RONALD DICKLICH	DFL TOM KUKAVINA	IR JEAN WEIR	DFL PERRICH AND JOHNSON	IR CARLSON AND DYRSTAD	DFL JOAN GROWE	IR DAVID JENNINGS	DFL MARK DAYTON	IR BOB HEINRICH	DFL MICHAEL MCGRATH	IR JOHN BURGER	DFL HUBERT HUMPHREY III	IR KEVIN JOHNSON			
DISTRICT 5A																							
County																							
SAINT LOUIS																							
Precinct																							
Alango Twp.	180	0	117	85	26	79	32	—	—	98	88	19	—	91	15	89	18	88	21	82	18	91	23
Angora Twp.	154	11	113	77	33	85	27	—	—	105	83	28	—	92	17	89	18	87	25	79	26	87	25
Balkan Twp.	584	28	436	332	94	350	79	—	—	388	355	71	—	370	51	354	61	360	69	349	56	362	70
Biwabik	764	53	641	533	93	541	84	—	—	584	544	88	—	578	50	573	51	569	52	554	53	577	52
Biwabik Twp.	593	34	461	316	133	349	103	—	—	376	333	119	—	383	61	357	92	351	102	343	96	348	106
Buhl	706	27	558	423	117	442	100	—	—	501	430	103	—	448	84	468	57	467	73	438	69	473	69
Clinton Twp.	667	8	455	328	106	365	82	—	—	410	359	89	—	394	47	374	68	371	80	370	62	372	78
Franklin	18	0	18	2	15	2	—	—	—	17	17	0	—	16	2	18	0	17	0	17	0	17	0
French/Unorg 60-20	358	27	265	171	77	176	76	—	—	225	172	79	—	202	44	188	63	189	70	172	71	188	70
Gilbert P-1	603	29	432	332	82	346	71	—	—	363	315	106	—	363	50	343	49	344	61	315	73	355	57
Gilbert P-2	589	16	483	389	73	398	73	—	—	427	399	72	—	423	47	407	46	413	419	395	49	420	49
Gilbert P-3	174	57	114	95	15	98	15	—	—	107	99	14	—	94	18	103	7	97	16	91	15	96	16
Great Scott Twp. P-1	245	13	191	138	49	143	42	—	—	166	138	46	—	153	34	150	34	145	41	134	45	148	39
Great Scott Twp. P-2	167	10	119	90	25	99	16	—	—	107	106	12	—	94	21	92	16	99	15	92	17	99	15
Iron Junction	76	4	60	40	18	46	13	—	—	50	44	16	—	51	8	46	12	41	17	39	15	47	12
Leonidas	45	0	31	27	4	29	1	—	—	30	27	4	—	29	0	27	0	28	1	27	0	29	1
McKinley	79	5	73	65	5	61	10	—	—	60	59	7	—	67	4	63	7	67	3	61	4	62	8
Morcom Twp.	70	1	43	35	8	40	3	—	—	40	35	6	—	37	4	35	8	38	5	38	5	38	5
Mountain Iron P-1	503	17	403	313	78	322	69	—	—	348	303	91	—	316	72	334	47	325	59	311	58	341	47
Mountain Iron P-2	488	17	309	206	96	221	77	—	—	251	202	101	—	217	72	231	58	225	70	214	65	238	61
Mountain Iron P-3	558	21	437	340	89	349	77	—	—	388	325	106	—	371	58	367	56	368	61	345	64	374	54
Mountain Iron P-4	701	31	512	370	127	396	102	—	—	440	371	134	—	437	58	414	71	397	97	366	108	410	90
Pike/Unorg 59-16	409	13	291	211	75	231	54	—	—	237	228	57	—	253	22	231	49	226	58	218	51	234	48
Sandy Twp.	282	16	199	147	46	155	42	—	—	169	161	38	—	163	24	161	35	157	40	153	38	168	30
Sturgeon Twp.	106	8	84	74	8	69	15	—	—	76	68	13	—	72	9	68	10	73	8	71	5	71	11
Unorg. 60-18	711	51	541	344	181	394	144	—	—	446	357	174	—	427	88	390	126	386	144	353	150	391	145
Unorg. 60-19	75	4	59	36	20	36	22	—	—	49	34	23	—	42	14	38	20	39	18	33	22	39	19

Virginia P- 1	396	19	261	175	75	186	65	—	—	—	206	—	—	185	69	—	235	40	193	51	193	53	171	53	193	51
Virginia P- 2	361	16	262	181	72	194	60	—	—	—	213	—	—	193	64	—	210	47	207	41	201	52	179	58	207	47
Virginia P- 3	313	9	226	176	39	175	36	—	—	—	194	—	—	182	36	—	202	30	186	27	183	27	163	32	185	25
Virginia P- 4	313	8	227	172	48	178	35	—	—	—	193	—	—	180	38	—	194	30	184	27	187	30	166	36	180	32
Virginia P- 5	484	13	331	241	64	255	49	—	—	—	283	—	—	234	67	—	266	57	260	35	250	45	210	45	252	35
Virginia P- 6	392	13	235	167	49	171	43	—	—	—	187	—	—	156	63	—	205	45	175	40	173	40	151	47	176	41
Virginia P- 7	399	18	278	190	71	197	66	—	—	—	215	—	—	194	67	—	236	52	193	57	198	62	179	67	199	57
Virginia P- 8	360	14	243	164	65	174	62	—	—	—	202	—	—	178	57	—	192	31	183	45	187	47	164	52	176	54
Virginia P- 9	427	27	318	107	2	233	75	—	—	—	257	—	—	226	85	—	286	62	231	65	235	64	201	80	237	72
Virginia P-10	622	18	399	217	142	254	118	—	—	—	290	—	—	232	147	—	295	82	259	106	269	104	235	112	267	111
Virginia P-11	414	22	267	183	70	204	45	—	—	—	217	—	—	190	56	—	236	48	201	46	204	46	180	49	200	46
Virginia P-12	473	18	355	239	97	252	85	—	—	—	279	—	—	245	88	—	291	68	258	72	260	78	231	85	268	69
Virginia P-13	365	9	304	173	122	204	83	—	—	—	246	—	—	216	83	—	253	55	212	74	209	82	191	88	224	67
Virginia P-14	386	12	295	231	44	240	45	—	—	—	257	—	—	222	64	—	273	43	249	27	243	35	226	41	257	24
Virginia P-15	415	13	306	236	64	242	57	—	—	—	268	—	—	253	51	—	275	40	254	39	254	39	239	41	249	46
Virginia P-16	326	16	255	172	74	185	60	—	—	—	214	—	—	176	70	—	220	46	188	51	179	60	170	60	184	56
Virginia P-17	275	9	206	142	59	156	45	—	—	—	183	—	—	141	60	—	171	34	163	34	156	41	145	49	161	38
Wouri/Unorg 59-18	380	22	296	186	104	219	72	—	—	—	256	—	—	207	83	—	221	59	217	66	211	78	203	72	223	68
County: Totals:	17,006	777	12,509	8,885	2,941	9,554	2,532	—	—	—	10,618	—	—	9,262	2,864	—	10,444	1,843	9,823	1,982	9,759	2,608	9,064	2,302	9,913	2,139
District: 5A Total	17,006	777	12,509	8,885	2,941	9,554	2,532	—	—	—	10,618	—	—	9,262	2,864	—	10,444	1,843	9,823	1,982	9,759	2,608	9,064	2,302	9,913	2,139
% Of Voters			100.00	71.03	23.51	76.38	20.24	—	—	—	84.88	—	—	74.04	22.90	—	83.49	14.73	78.53	15.84	78.02	20.85	72.46	18.40	79.25	17.10

DISTRICT 5B
County
SAINT LOUIS

Precinct

Cedar Valley Twp.	125	1	88	62	23	67	21	—	81	—	—	58	26	—	72	14	64	17	60	25	65	14	66	18
Cherry Twp.	534	29	417	325	84	337	74	—	382	—	—	344	65	—	360	48	336	72	337	77	325	74	335	78
Chisholm P-1	1,137	44	783	676	133	652	157	—	754	—	—	706	125	—	732	112	711	97	734	97	691	101	727	117
Chisholm P-2	1,236	68	912	730	198	734	169	—	867	—	—	809	134	—	851	124	791	136	799	146	737	155	802	144
Chisholm P-3	1,210	61	120	653	201	668	154	—	773	—	—	759	106	—	751	130	731	122	722	145	687	155	718	154
Elmer Twp.	110	2	81	56	22	59	19	—	69	—	—	64	13	—	66	14	63	16	60	18	62	16	64	16
Halden/Unorg 52-21	133	10	105	60	37	80	22	—	86	—	—	67	35	—	89	13	78	24	78	23	73	19	74	29
Hibbing P- 1	805	44	614	450	132	468	116	—	555	—	—	477	111	—	489	88	484	97	494	101	457	101	491	106
Hibbing P- 2	845	78	646	455	155	472	137	—	568	—	—	479	137	—	516	102	483	128	511	121	467	130	498	127
Hibbing P- 2a	761	37	608	384	194	431	153	—	529	—	—	456	131	—	478	110	452	129	441	153	407	157	454	151
Hibbing P- 3	376	15	241	154	51	178	38	—	190	—	—	175	44	—	190	34	177	40	178	40	169	31	189	41
Hibbing P- 4	468	22	317	225	77	225	73	—	264	—	—	228	69	—	241	68	238	49	248	55	217	62	241	66
Hibbing P- 5	390	16	314	211	78	237	53	—	276	—	—	251	42	—	263	43	244	45	248	51	238	53	253	47
Hibbing P- 7	620	33	438	299	100	310	93	—	377	—	—	330	84	—	341	83	337	72	337	80	325	71	359	65
Hibbing P- 8	381	19	270	209	45	204	48	—	240	—	—	204	46	—	224	33	225	29	225	35	214	29	229	34
Hibbing P- 8a	481	20	366	228	112	251	84	—	314	—	—	266	83	—	297	56	274	73	274	77	251	83	273	83
Hibbing P- 8b	317	9	226	129	87	143	71	—	191	—	—	159	50	—	163	48	150	62	141	71	127	73	133	82
Hibbing P- 9	223	18	154	92	55	102	47	—	123	—	—	108	38	—	111	37	112	40	97	51	89	48	100	50
Hibbing P-10	296	21	218	137	71	156	53	—	183	—	—	155	57	—	152	58	149	62	155	57	149	52	154	62

VOTER REGISTRATION		U.S. SENATOR		U.S. REP. DIST. 8		STATE SENATOR		STATE REP.		GOVERNOR LT. GOV.		SECRETARY OF STATE		STATE AUDITOR		STATE TREASURER		ATTORNEY GENERAL		
Persons registered as of 7:00 a.m. election day	Persons registered on election day	Total number of persons voting		DFL PAUL WELLSTONE	IR RUDY BOSCHWITZ	DFL JAMES OBERSTAR	IR JERRY SHUSTER	DFL RONALD DICKLICH	DFL JERRY JANEZICH	IR IRENE BOLSTAD	DFL PERPICH AND JOHNSON	IR CARLSON AND DYRSTAD	DFL JOAN GROWE	IR DAVID JENNINGS	DFL MARK DAYTON	IR BOB HEINRICH	DFL MICHAEL MCGRATH	IR JOHN BURGER	DFL HUBERT HUMPHREY III	IR KEVIN JOHNSON
125	1	88	62	23	67	21	—	81	58	26	72	14	64	17	60	25	65	14	66	18
534	29	417	325	84	337	74	—	382	344	65	360	48	336	72	337	77	325	74	335	78
1,137	44	783	676	133	652	157	—	754	706	125	732	112	711	97	734	97	691	101	727	117
1,236	68	912	730	198	734	169	—	867	809	134	851	124	791	136	799	146	737	155	802	144
1,210	61	120	653	201	668	154	—	773	759	106	751	130	731	122	722	145	687	155	718	154
110	2	81	56	22	59	19	—	69	64	13	66	14	63	16	60	18	62	16	64	16
133	10	105	60	37	80	22	—	86	67	35	89	13	78	24	78	23	73	19	74	29
805	44	614	450	132	468	116	—	555	477	111	489	88	484	97	494	101	457	101	491	106
845	78	646	455	155	472	137	—	568	479	137	516	102	483	128	511	121	467	130	498	127
761	37	608	384	194	431	153	—	529	456	131	478	110	452	129	441	153	407	157	454	151
376	15	241	154	51	178	38	—	190	175	44	190	34	177	40	178	40	169	31	189	41
468	22	317	225	77	225	73	—	264	228	69	241	68	238	49	248	55	217	62	241	66
390	16	314	211	78	237	53	—	276	251	42	263	43	244	45	248	51	238	53	253	47
620	33	438	299	100	310	93	—	377	330	84	341	83	337	72	337	80	325	71	359	65
381	19	270	209	45	204	48	—	240	204	46	224	33	225	29	225	35	214	29	229	34
481	20	366	228	112	251	84	—	314	266	83	297	56	274	73	274	77	251	83	273	83
317	9	226	129	87	143	71	—	191	159	50	163	48	150	62	141	71	127	73	133	82
223	18	154	92	55	102	47	—	123	108	38	111	37	112	40	97	51	89	48	100	50
296	21	218	137	71	156	53	—	183	155	57	152	58	149	62	155	57	149	52	154	60

Hibbing P-11	300	17	238	144	77	155	69	—	—	193	—	—	162	70	—	172	54	158	66	153	76	140	75	156	74
Hibbing P-12	577	28	417	268	124	285	108	—	—	353	—	—	297	101	—	312	99	294	100	302	101	266	108	288	119
Hibbing P-13	532	33	400	275	97	285	89	—	—	346	—	—	303	79	—	308	66	308	71	303	77	289	70	208	76
Hibbing P-14	833	37	655	473	155	492	130	—	—	590	—	—	513	122	—	542	89	524	106	529	110	489	114	515	130
Hibbing P-15	123	2	87	67	16	65	14	—	—	71	—	—	65	20	—	74	8	73	9	70	15	75	8	70	16
Hibbing P-16	227	6	178	122	45	131	40	—	—	153	—	—	130	36	—	149	24	137	27	132	38	130	37	142	30
Hibbing P-18	421	15	308	207	89	226	68	—	—	258	—	—	214	78	—	256	42	242	49	230	65	221	59	240	58
Hibbing P-19	435	22	311	226	68	230	64	—	—	270	—	—	236	55	—	261	36	237	50	233	60	227	55	251	52
Hibbing P-20	561	33	383	271	88	307	52	—	—	342	—	—	308	57	—	324	45	308	55	306	62	292	59	314	61
Hibbing P-20a	625	34	462	339	96	358	79	—	—	411	—	—	374	71	—	386	63	374	66	5	4	341	83	376	73
Hibbing P-21	546	20	371	287	69	297	50	—	—	337	—	—	307	43	—	326	36	308	43	321	38	304	35	329	33
Hibbing P-23	491	34	318	209	94	223	82	—	—	275	—	—	231	74	—	245	64	231	76	213	97	216	84	227	83
Lavell Twp.	193	14	123	84	34	95	26	—	—	110	—	—	101	20	—	105	15	97	21	95	24	92	21	101	20
Prairie Lake	43	0	27	16	11	20	7	—	—	21	—	—	16	10	—	16	11	21	5	16	11	15	8	20	6
Toivola Twp.	139	13	111	79	26	98	11	—	—	92	—	—	95	13	—	98	12	95	13	97	12	95	11	92	17
Unorg. 55-21	170	14	124	78	38	93	24	—	—	121	—	—	100	20	—	100	13	99	19	96	26	93	18	99	24
Unorg. 59-21	118	0	89	60	16	51	19	—	—	65	—	—	59	18	—	58	14	57	14	57	17	56	12	59	17
County: Totals:	16,782	869	11,520	8,740	2,998	9,185	2,514	—	—	10,830	—	—	9,606	2,283	—	10,118	1,906	9,662	2,100	9,297	2,256	9,091	2,281	9,647	2,359
District 5B Total	16,782	869	11,520	8,740	2,998	9,185	2,514	—	—	10,830	—	—	9,606	2,283	—	10,118	1,906	9,662	2,100	9,297	2,256	9,091	2,281	9,647	2,359
% Of Voters			100.00	75.87	26.02	79.73	21.82	—	—	94.01	—	—	83.39	19.82	—	87.83	16.55	83.87	18.23	80.70	19.58	78.91	19.80	83.74	20.48
District 5 Total	33,788	1,646	24,029	17,625	5,939	18,739	5,046	—	—	21,448	—	—	20,562	3,749	—	20,562	3,749	19,485	4,082	19,056	4,864	18,155	4,583	19,560	4,498
% Of Voters			100.00	73.35	24.72	77.98	20.00	—	—	89.26	—	—	85.57	15.60	—	85.57	15.60	81.09	16.99	79.30	20.24	75.55	19.07	81.40	18.72

			VOTER REGISTRATION			U.S. SENATOR		U.S. REP. DIST. 8			STATE SENATOR			STATE REP.			GOVERNOR LT. GOV.		SECRETARY OF STATE		STATE AUDITOR			STATE TREASURER			ATTORNEY GENERAL			
			Persons registered as of 7:00 a.m. election day	Persons registered on election day	Total number of persons voting	DFL PAUL WELLSTONE	IR RUDY BOSCHWITZ	DFL JAMES OBERSTAR	IR JERRY SHUSTER				DFL DOUGLAS JOHNSON				DFL DAVID BATTAGLIA				DFL PERPICH AND JOHNSON	IR CARLSON AND DYRSTAD	DFL JOAN GROWE	IR DAVID JENNINGS	DFL MARK DAYTON	IR BOB HEINRICH	DFL MICHAEL MCGRATH	IR JOHN BURGER	DFL HUBERT HUMPHREY III	IR KEVIN JOHNSON
DISTRICT 6A																														
County COOK																														
Precinct																														
Colvill Prec 3			319	11	228	120	104	141	81	—	—	180	—	—	175	—	—	108	107	128	86	119	96	104	93	146	77			
Grand Marais P-5			556	28	377	206	160	246	122	—	—	309	—	—	305	—	—	180	167	234	119	216	143	195	138	243	126			
Grand Marais P-6			571	19	385	205	168	251	121	—	—	297	—	—	296	—	—	196	146	234	130	187	184	180	158	216	150			
Grand Portage Prec 1			149	13	92	70	23	75	18	—	—	76	—	—	80	—	—	45	22	66	20	69	23	65	20	71	22			
Hovland Prec 2			159	6	117	47	58	52	59	—	—	79	—	—	77	—	—	50	47	51	51	52	56	43	54	45	62			
Lutsen Prec 7			183	0	137	73	61	85	50	—	—	113	—	—	111	—	—	69	59	74	55	66	33	61	61	76	57			
Lutsen Prec 8			148	4	91	53	35	60	31	—	—	80	—	—	78	—	—	44	36	57	28	48	37	47	34	50	38			
Maple Hill Prec 4			501	15	307	135	158	187	112	—	—	245	—	—	235	—	—	139	133	165	119	139	152	129	138	156	135			
Schroedertwp.Prec 10			126	4	86	45	42	58	29	—	—	71	—	—	68	—	—	59	27	57	28	56	28	53	29	55	32			
Tofte Twp. Prec 9			177	2	108	65	37	72	30	—	—	95	—	—	87	—	—	72	27	70	31	70	34	56	40	74	31			
County: Totals:			2,889	102	1,928	1,019	846	1,227	653	—	—	1,545	—	—	1,512	—	—	962	771	1,136	667	1,022	786	933	765	1,132	730			
KOOCHICHING																														
Nett Lake Prec			32	0	5	3	1	5	0	—	—	5	—	—	5	—	—	2	0	5	0	4	1	4	0	5	0			
County: Totals:			32	0	5	3	1	5	0	—	—	5	—	—	5	—	—	2	0	5	0	4	1	4	0	5	0			

LAKE		106	11	81	58	20	64	15	—	—	73	—	—	70	—	—	60	18	62	15	60	17	56	19	62	17
Beaver Bay		106	11	81	58	20	64	15	—	—	73	—	—	70	—	—	60	18	62	15	60	17	56	19	62	17
Beaver Bay Twp. P-1		124	5	102	53	46	76	25	—	—	81	—	—	85	—	—	74	16	70	28	69	30	64	32	72	28
Beaver Bay Twp. P-2		23	1	18	7	11	9	9	—	—	11	—	—	13	—	—	12	3	10	7	8	6	6	7	10	8
Beaver Bay Twp. P-4		202	9	160	88	65	108	46	—	—	139	—	—	143	—	—	110	35	106	41	107	47	88	51	109	44
Crystal Bay P-1		262	21	193	141	45	156	30	—	—	167	—	—	165	—	—	152	22	156	21	149	27	137	24	160	27
Fall Lake Twp.		369	18	285	144	128	127	152	—	—	226	—	—	218	—	—	166	89	148	113	128	145	142	114	152	123
Silver Bay P-1		225	19	198	113	81	135	61	—	—	172	—	—	168	—	—	145	45	131	60	129	65	119	67	131	62
Silver Bay P-2		207	19	171	108	54	130	35	—	—	158	—	—	144	—	—	135	22	126	36	119	46	118	39	139	31
Silver Bay P-3		381	24	315	180	127	229	77	—	—	265	—	—	265	—	—	244	59	208	91	207	98	202	93	223	86
Silver Bay P-4		478	35	405	225	164	295	97	—	—	341	—	—	341	—	—	308	71	282	97	269	116	240	129	290	105
Silver Creek		717	52	625	403	206	488	122	—	—	519	—	—	547	—	—	424	148	453	130	444	160	405	149	442	165
Stony River Twp.		155	4	75	37	34	43	28	—	—	58	—	—	55	—	—	45	22	49	18	53	16	39	21	52	21
Two Harbors W-1		612	57	555	374	162	471	72	—	—	485	—	—	494	—	—	411	120	441	86	428	91	404	91	449	88
Two Harbors W-2		639	63	536	369	149	449	74	—	—	475	—	—	489	—	—	402	107	420	82	415	97	389	97	442	77
Two Harbors W-3		654	35	571	393	174	467	92	—	—	495	—	—	506	—	—	474	118	458	97	442	115	413	120	443	119
Two Harbors W-4		434	27	346	254	82	301	39	—	—	310	—	—	312	—	—	258	68	281	45	293	41	276	46	289	45
Unorg Terr No1		83	3	64	29	33	45	18	—	—	52	—	—	59	—	—	44	15	37	22	39	24	34	23	35	28
Unorg Terr No2 Prec 1		192	11	170	111	50	135	28	—	—	132	—	—	147	—	—	115	46	124	35	119	41	109	35	127	38
Unorg Terr No2 Prec 2		374	25	320	196	116	236	76	—	—	257	—	—	276	—	—	211	92	232	79	217	92	210	88	224	91
Unorg Terr No2 Prec 3		544	35	496	338	143	413	76	—	—	441	—	—	460	—	—	375	103	393	82	375	99	369	89	398	85
Unorg Terr No2 Prec 4		38	1	33	16	17	25	7	—	—	40	—	—	31	—	—	24	7	24	7	21	9	20	9	23	9
Unorg Terr No2 Prec 5		16	0	14	11	3	11	3	—	—	10	—	—	10	—	—	10	0	12	0	9	3	9	1	10	3
County Totals:		6,835	475	5,733	3,648	1,910	4,413	1,182	—	—	4,897	—	—	4,998	—	—	4,199	1,226	4,223	1,192	4,100	1,387	3,849	1,344	4,282	1,300
SAINT LOUIS																										
Beatty Twp.		308	26	235	141	90	139	91	—	—	203	—	—	197	—	—	158	71	152	78	152	82	141	85	160	75
Breitung/Unorg 63-14		499	27	397	262	120	299	91	—	—	344	—	—	339	—	—	310	71	295	79	282	101	270	90	302	82
Cook		445	16	291	185	83	192	92	—	—	269	—	—	249	—	—	209	68	211	58	213	66	194	67	219	63
Eagle's Nest Twp.		137	3	111	65	42	69	41	—	—	92	—	—	86	—	—	61	40	65	36	62	44	56	44	75	35
Ely P-1		544	35	399	265	113	268	121	—	—	347	—	—	334	—	—	288	80	273	82	290	90	265	84	305	84
Ely P-2		780	28	573	358	187	381	174	—	—	501	—	—	488	—	—	413	118	390	143	386	164	376	149	409	146
Ely P-3		692	25	535	372	152	357	168	—	—	466	—	—	458	—	—	421	94	400	108	381	136	390	116	406	119
Ely P-4		760	34	524	354	133	353	148	—	—	460	—	—	449	—	—	423	75	386	86	388	103	374	86	406	93
Field Twp.		236	11	160	97	50	108	48	—	—	132	—	—	131	—	—	120	31	112	35	107	46	106	38	116	39
Greenwood Twp.		438	36	285	190	128	203	125	—	—	265	—	—	263	—	—	236	67	215	100	194	133	196	114	219	108
Kugler Twp.		114	7	83	60	19	64	18	—	—	71	—	—	71	—	—	65	14	68	12	68	14	68	11	66	16
Leiding/Unorg 66-19		255	15	162	103	53	95	64	—	—	135	—	—	135	—	—	108	44	118	39	109	52	103	48	117	42
Linden Grove Twp.		83	0	57	35	19	39	18	—	—	39	—	—	35	—	—	33	20	42	11	40	17	36	16	37	20
Morse Twp. Comb.		763	39	538	323	196	332	193	—	—	441	—	—	422	—	—	355	153	351	155	313	202	305	176	338	188
Orr		196	8	140	70	66	87	53	—	—	120	—	—	118	—	—	95	34	87	47	87	50	78	48	95	43
Owens Twp.		182	9	129	78	49	74	53	—	—	109	—	—	97	—	—	95	21	89	36	85	42	79	40	91	38
Portage/Unorg 65-16		114	4	67	40	25	39	28	—	—	61	—	—	58	—	—	39	23	42	21	41	24	35	24	44	23
Tower		373	41	328	220	94	254	62	—	—	292	—	—	284	—	—	251	60	246	55	235	66	230	60	269	45
Unorg. 62-17/61-17		72	2	71	39	28	38	32	—	—	61	—	—	60	—	—	56	9	43	27	39	30	39	28	43	27
Unorg. 62-21		63	0	26	15	11	18	8	—	—	23	—	—	24	—	—	13	1	16	10	19	7	19	7	19	7
Unorg. 63 & 64-17		48	0	16	6	8	9	5	—	—	14	—	—	10	—	—	8	6	7	7	7	5	8	8	6	6
Unorg. 63 & 64-21		65	2	48	26	20	22	26	—	—	28	—	—	29	—	—	28	16	24	23	25	22	24	23	25	23
Unorg. 63-19		26	1	19	12	6	9	10	—	—	14	—	—	14	—	—	5	12	11	6	10	8	8	9	9	9
Unorg. 65-21		59	0	13	13	0	11	2	—	—	13	—	—	13	—	—	6	0	9	3	13	0	10	3	10	3
Unorg. 67-17		87	3	54	12	39	13	38	—	—	35	—	—	36	—	—	15	29	19	34	13	41	16	34	18	36
Unorg. 69-19		16	0	6	0	6	3	2	—	—	6	—	—	6	—	—	2	2	3	3	3	3	3	3	4	2
Unorg. 69-21		96	9	53	21	30	30	21	—	—	47	—	—	45	—	—	25	25	29	22	32	20	28	21	32	20
Unorg. 66 67-20 68-20 21		33	2	21	12	8	15	6	—	—	20	—	—	19	—	—	13	7	19	1	15	6	15	4	16	5
Vermilion Lake Twp.		205	6	159	104	51	123	36	—	—	143	—	—	136	—	—	126	23	116	33	115	40	113	35	120	36
Willow Valley Twp.		73	9	61	37	20	36	25	—	—	51	—	—	49	—	—	40	12	43	14	42	18	40	16	42	18
Winton		107	7	72	53	18	46	22	—	—	61	—	—	62	—	—	51	13	56	13	49	21	49	20	55	16
County Totals:		7,869	405	5,633	3,568	1,864	3,726	1,821	—	—	4,863	—	—	4,717	—	—	4,068	1,239	3,937	1,377	3,815	1,655	3,671	1,507	4,075	1,467
District: 6A Total		17,625	982	13,299	8,238	4,621	9,371	3,656	—	—	11,310	—	—	11,232	—	—	9,231	3,236	9,301	3,236	8,941	3,829	3,616	9,49		

DISTRICT 6B
County
SAINT LOUIS

	VOTER REGISTRATION		U.S. SENATOR	U.S. REP. DIST. 8	STATE SENATOR	STATE REP.	GOVERNOR LT. GOV.	SECRETARY OF STATE	STATE AUDITOR	STATE TREASURER	ATTORNEY GENERAL								
Persons registered as of 7:00 a.m. election day	Persons registered on election day	Total number of persons voting	DFL PAUL WELLSTONE	IR RUDY BOSCHWITZ	DFL JAMES OBERSTAR	IR JERRY SHUSTER	DFL DOUGLAS JOHNSON	DFL JOSEPH BEGICH	DFL PERPICH AND JOHNSON	IR CARLSON AND DYRSTAD	DFL JOAN GROVE	IR DAVID JENNINGS	DFL MARK DAYTON	IR BOB HEINRICH	DFL MICHAEL MCGRATH	IR JOHN BURGER	DFL HUBERT HUMPHREY III	IR KEVIN JOHNSON	
203	10	145	102	39	112	33		102	104	37	109	27	106	36	93	32	109	32	
89	4	58	39	18	44	14		50	48	12	41	14	46	12	39	12	44	13	
90	11	68	50	15	53	14		61	50	16	54	12	56	10	53	12	55	12	
1,166	87	922	605	262	714	161		801	775	110	700	167	727	155	663	163	728	167	
31	4	21	15	5	17	4		20	15	4	18	3	18	3	18	3	18	3	
74	5	35	29	4	32	3		32	29	6	33	1	30	4	31	3	33	2	
270	16	201	123	72	141	55		160	168	29	138	53	136	62	131	53	139	58	
296	22	207	141	61	168	38		169	152	45	166	33	156	47	146	50	163	42	
123	14	78	57	17	64	13		70	61	14	64	11	67	11	60	11	67	11	
109	5	70	49	14	53	16		55	52	12	54	12	51	16	47	15	54	14	
501	27	358	258	85	286	65		322	308	46	289	57	291	62	271	66	293	61	
302	14	205	154	44	163	34		161	168	26	165	28	173	27	161	22	178	20	
526	16	341	258	66	270	65		291	290	40	288	44	277	52	272	43	284	47	
349	15	253	200	44	207	41		222	215	235	28	211	29	215	30	197	33	219	31
823	32	624	483	119	499	112		559	543	84	517	91	518	94	501	92	531	86	
496	17	374	301	63	289	72		315	312	40	309	40	314	444	308	44	323	37	
381	9	239	184	34	198	23		213	207	19	202	17	200	23	194	25	206	19	
1,453	49	1,108	751	321	836	260		959	883	182	870	203	853	230	791	243	866	222	
107	4	69	35	31	44	23		54	50	14	40	23	38	28	34	29	45	20	
335	23	243	155	79	198	45		219	215	200	32	193	37	187	48	179	41	191	46
200	11	138	77	59	113	24		113	112	110	25	106	22	97	38	95	26	107	28
1,365	116	957	577	346	681	261		715	698	618	304	651	261	652	283	569	309	674	267
1,659	112	1,354	900	359	1,069	189		1,154	1,173	1,165	145	1,060	234	1,030	273	980	257	1,083	232
358	17	235	164	67	173	59		199	188	165	56	170	56	176	57	158	63	175	58
89	0	55	36	17	46	9		47	50	49	6	42	13	43	12	42	11	45	10
298	8	197	140	53	160	35		172	172	21	162	32	161	31	161	23	169	25	
38	3	24	0	20	21	3		22	22	1	20	4	23	1	19	5	22	1	
227	14	168	110	49	132	33		141	136	46	131	22	121	41	110	37	131	34	
54	2	40	27	9	31	7		28	28	31	7	30	6	32	6	28	8	32	6
131	10	112	94	15	95	15		93	97	91	17	91	12	97	10	89	14	94	16
190	17	154	102	39	126	25		128	127	111	36	122	24	125	27	116	31	126	27
24	0	16	14	2	16	0		15	14	16	0	15	1	15	1	16	0	16	0
108	13	67	37	28	50	16		58	57	52	15	50	14	47	18	47	15	51	14
190	5	129	97	27	111	16		120	116	108	16	116	8	114	13	105	15	115	13
200	11	139	104	29	114	21		118	115	118	11	111	22	114	22	109	19	111	23
455	29	328	254	97	283	72		308	308	311	35	278	68	278	69	267	70	276	74
293	18	195	136	52	143	45		166	150	151	34	144	42	146	43	134	43	145	46
104	6	88	68	16	78	9		79	78	75	10	74	11	76	9	75	8	74	13
201	11	154	126	24	133	20		140	144	131	20	139	14	133	19	136	13	141	12
1,886	103	1,369	1,018	309	1,139	203		1,222	1,192	1,189	147	1,117	194	1,145	190	1,069	224	1,146	196
599	25	429	315	97	341	83		391	381	365	45	334	66	345	69	317	72	350	70
16,441	920	12,004	8,419	3,110	9,473	2,240		10,306		9,831	1,807	9,457	2,031	9,462	2,629	8,860	2,250	9,664	2,110
16,441	920	12,004	8,419	3,110	9,473	2,240		10,306		9,831	1,807	9,457	2,031	9,462	2,629	8,860	2,250	9,664	2,110
	100.00	70.13	25.91	78.92	18.66			85.85		81.90	15.05	78.78	16.92	78.82	21.90	73.81	18.74	80.51	17.58
34,066	1,902	25,303	16,657	7,731	18,844	5,896		21,616	19,062	5,043	18,758	5,267	18,403	6,458	17,317	5,866	19,158	5,607	
	100.00	65.83	30.55	74.47	23.30			85.43	75.33	19.93	74.13	20.82	72.73	25.52	68.44	23.18	75.71	22.16	

DISTRICT 7A
County
SAINT LOUIS
Precinct

Duluth P-34	1,168	43	762	504	245	596	149	—	—	651	—	—	635	—	545	195	538	162	539	175	467	203	583	157
Duluth P-36	606	42	296	209	68	243	41	—	—	253	—	—	236	—	216	61	0	0	217	37	193	42	243	37
Duluth P-37	715	0	391	255	127	314	68	—	—	318	—	—	324	—	303	110	303	65	293	88	261	83	300	75
Duluth P-38	1,419	51	996	575	396	740	237	—	—	824	—	—	807	—	663	301	682	244	0	0	564	323	720	246
Duluth P-39	984	42	484	330	129	377	93	—	—	408	—	—	401	—	350	106	355	81	0	0	324	100	380	90
Duluth P-40	1,181	51	639	450	174	537	92	—	—	544	—	—	529	—	485	140	484	99	509	93	450	111	530	84
Duluth P-41	548	17	310	216	85	263	37	—	—	272	—	—	267	—	224	70	250	33	257	36	215	44	258	41
Duluth P-42	1,164	31	703	490	195	564	121	—	—	674	—	—	577	—	542	122	546	116	550	117	501	134	574	107
Duluth P-43	1,158	31	697	496	171	573	102	—	—	581	—	—	576	—	522	152	536	97	530	112	469	136	579	88
Duluth P-44	1,135	0	669	456	181	539	115	—	—	566	—	—	553	—	496	169	486	104	504	103	446	130	527	124
Duluth P-45	481	15	241	177	49	201	28	—	—	212	—	—	204	—	188	40	180	20	194	19	167	24	201	26
Duluth P-46	456	19	277	216	53	233	38	—	—	240	—	—	235	—	213	55	221	34	25	35	208	30	245	24
Duluth P-47	627	28	388	260	112	323	60	—	—	345	—	—	342	—	303	74	288	61	298	61	265	74	308	69
Duluth P-48	849	0	508	359	128	411	79	—	—	441	—	—	434	—	352	109	389	67	389	85	353	83	420	70
Duluth P-49	615	19	404	282	107	328	63	—	—	349	—	—	347	—	299	84	306	60	323	56	278	81	327	63
Duluth P-50	669	28	418	316	89	342	70	—	—	358	—	—	352	—	305	92	323	51	322	70	288	71	327	76
Duluth P-51	1,210	58	723	507	199	584	123	—	—	613	—	—	606	—	515	161	542	108	557	115	481	134	581	115
Duluth P-52	1,377	86	855	626	205	675	155	—	—	742	—	—	719	—	652	168	667	112	667	122	610	136	700	123
Duluth P-53	198	5	129	88	32	93	30	—	—	105	—	—	104	—	88	29	94	21	88	31	86	23	100	26
County: Totals:	16,560	566	9,890	6,812	2,745	7,936	1,701	—	—	8,426	—	—	8,248	—	7,261	2,238	7,190	1,535	6,262	1,355	6,626	1,962	7,903	1,641
District: 7A Total	16,560	566	9,890	6,812	2,745	7,936	1,701	—	—	8,426	—	—	8,248	—	7,261	2,238	7,190	1,535	6,262	1,355	6,626	1,962	7,903	1,641
% Of Voters			100.00	68.88	27.76	80.24	17.20	—	—	85.20	—	—	83.40	—	73.42	22.63	72.70	15.52	63.32	13.70	66.00	19.84	79.91	16.59

DISTRICT 7B
County
SAINT LOUIS
Precinct

Duluth P-15	2,878	0	1,757	979	721	1,289	418	—	—	1,387	—	—	1,327	—	—	1,017	662	1,153	456	1,135	512	938	579	1,202	496
-------------	-------	---	-------	-----	-----	-------	-----	---	---	-------	---	---	-------	---	---	-------	-----	-------	-----	-------	-----	-----	-----	-------	-----

Duluth P-16	572	39	439	275	154	341	90	—	—	367	—	—	348	—	—	276	158	321	90	300	112	255	126	324	102
Duluth P-19	880	0	439	289	130	353	73	—	—	358	—	—	349	—	—	286	123	321	81	320	86	289	108	332	80
Duluth P-20	827	53	512	319	184	402	102	—	—	421	—	—	390	—	—	342	142	357	108	375	110	311	133	383	116
Duluth P-21	1,134	82	742	453	264	557	166	—	—	614	—	—	575	—	—	454	249	520	167	515	184	433	209	552	168
Duluth P-22	802	57	431	275	138	349	68	—	—	359	—	—	342	—	—	301	108	309	85	323	82	259	103	336	73
Duluth P-23	571	82	278	191	83	214	57	—	—	233	—	—	225	—	—	177	81	207	49	212	55	186	61	226	48
Duluth P-24	490	51	224	153	62	182	37	—	—	186	—	—	182	—	—	140	70	157	41	163	41	135	53	177	41
Duluth P-25	847	48	437	284	121	327	79	—	—	347	—	—	337	—	—	304	106	278	78	296	80	240	91	309	80
Duluth P-26	502	36	259	167	74	207	44	—	—	198	—	—	200	—	—	167	74	179	47	181	53	161	42	199	52
Duluth P-27	702	31	248	173	64	188	52	—	—	202	—	—	190	—	—	170	71	176	46	176	58	147	60	174	63
Duluth P-28	1,003	53	631	393	213	468	140	—	—	506	—	—	488	—	—	345	244	427	152	415	177	341	179	436	173
Duluth P-29	754	46	413	273	119	314	83	—	—	352	—	—	333	—	—	266	112	269	77	170	275	245	80	319	71
Duluth P-30	765	57	462	329	119	365	83	—	—	396	—	—	382	—	—	304	122	335	82	338	87	290	107	366	79
Duluth P-31	905	0	453	280	165	320	119	—	—	371	—	—	337	—	—	291	150	305	111	307	117	257	132	321	119
Duluth P-32	3,012	103	1,932	1,224	642	1,478	413	—	—	1,590	—	—	1,501	—	—	1,073	82	371	431	1,372	467	1,177	522	1,444	427
Duluth P-33	382	5	264	155	102	196	58	—	—	220	—	—	206	—	—	179	75	182	56	193	54	160	70	192	67
Duluth P-35	218	12	138	93	43	109	28	—	—	111	—	—	106	—	—	84	50	91	30	94	31	77	34	90	36
County: Totals:	17,244	755	10,059	6,305	3,398	7,659	2,110	—	—	8,218	—	—	7,818	—	—	6,176	2,679	5,958	2,187	6,885	2,581	5,881	2,689	7,382	2,291
District: 7B Total	17,244	755	10,059	6,305	3,398	7,659	2,110	—	—	8,218	—	—	7,818	—	—	6,176	2,679	5,958	2,187	6,885	2,581	5,881	2,689	7,382	2,291
% Of Voters			100.00	62.68	33.78	76.14	20.98	—	—	81.70	—	—	77.72	—	—	61.40	26.63	59.23	21.74	68.45	25.66	58.47	26.73	73.39	22.78
District: 7 Total	33,804	1,321	19,949	13,117	6,143	15,595	3,811	—	—	16,644	—	—		—	—	13,437	4,917	13,148	3,722	13,147	3,936	12,507	4,651	15,285	3,932
% Of Voters			100.00	65.75	30.79	78.17	19.10	—	—	83.43	—	—		—	—	67.36	24.65	65.91	18.66	65.90	19.73	62.69	23.31	76.62	19.71

	VOTER REGISTRATION			U.S. SENATOR	U.S. REP. DIST. 8	STATE SENATOR		STATE REP.	GOVERNOR LT. GOV.	SECRETARY OF STATE	STATE AUDITOR	STATE TREASURER	ATTORNEY GENERAL														
	Persons registered as of 7:00 a.m. election day	Persons registered on election day	Total number of persons voting	DFL PAUL WELLSTONE	IR RUDY BOSCHWITZ	DFL JAMES OBERSTAR	IR JERRY SHUSTER	DFL THOMAS REYNOLDS	IR JIM GUSTAFSON	DFL MARY MURPHY	IR ROCK ROTHE	DFL PERPICH AND JOHNSON	IR CARLSON AND DYRLSTAD	DFL JOAN GROWE	IR DAVID JENNINGS	DFL MARK DAYTON	IR BOB HEINRICH	DFL MICHAEL MCGRATH	IR JOHN BURGER	DFL HUBERT HUMPHREY III	IR KEVIN JOHNSON						
DISTRICT 8A																											
County																											
CARLTON																											
Precinct																											
Scanlon	577	27	431	269	137	304	93	—	—	239	171	—	—	256	161	—	—	302	104	299	102	296	118	295	102	314	106
Thomson	81	9	68	51	13	55	8	—	—	35	32	—	—	48	19	—	—	48	14	55	9	61	6	51	11	61	7
Thomson Twp.	2,383	133	1,721	996	635	1,234	375	—	—	817	821	—	—	1,367	448	1,150	1,045	1,367	448	1,150	441	1,134	505	1,045	505	1,232	436
County: Totals:	3,041	169	2,220	1,316	785	1,593	476	—	—	1,091	1,024	—	—	1,717	566	1,504	552	1,491	629	1,391	618	1,607	549				
SAINT LOUIS																											
Alden Twp.	80	9	65	50	14	53	8	—	—	41	20	—	—	45	14	—	—	38	15	47	9	49	11	42	12	52	8
Brevator Twp.	575	33	322	211	99	256	62	—	—	185	123	—	—	199	115	—	—	239	67	238	70	239	77	229	65	249	64
Canosia Twp.	1,082	61	662	354	255	465	137	—	—	274	304	—	—	437	291	429	156	407	174	346	189	431	170				
Duluth Twp.	976	70	682	396	223	454	170	—	—	326	310	—	—	405	211	446	165	454	184	384	190	455	189				
Fredenberg Twp.	503	0	345	159	167	222	105	—	—	142	189	—	—	231	97	209	117	195	133	171	136	211	116				
Gnesen Twp.	735	52	480	286	162	326	116	—	—	226	203	—	—	295	166	307	120	290	134	258	145	319	140				
Hermantown P-1	1,079	0	683	428	211	493	135	—	—	317	338	—	—	467	194	479	160	480	166	433	171	507	148				
Hermantown P-2	1,283	87	851	507	300	626	181	—	—	383	437	—	—	560	263	615	198	599	218	524	235	620	211				
Hermantown P-3	1,436	85	972	645	277	709	216	—	—	471	463	—	—	612	311	715	206	708	225	615	252	738	212				
Lakewood Twp.	1,083	54	732	452	236	544	141	—	—	374	326	—	—	468	233	526	159	516	185	434	208	537	175				

Midway Twp.	887	44	579	363	214	438	96	—	—	301	203	—	327	186	—	409	136	402	112	394	118	359	124	421	109
Normanna Twp.	267	10	179	125	50	141	35	—	—	104	73	—	114	61	—	125	47	131	42	132	44	117	53	129	50
Northstar Twp.	76	5	58	29	27	35	22	—	—	20	36	—	31	27	—	24	32	36	20	38	19	29	25	33	24
Pequaway	73	0	60	34	21	43	13	—	—	22	32	—	30	24	—	39	19	35	19	37	18	34	20	37	19
Proctor P-1	437	35	335	240	77	255	57	—	—	184	134	—	210	109	—	262	65	263	50	267	48	246	54	271	44
Proctor P-2	557	48	412	244	134	311	67	—	—	190	194	—	240	142	—	299	99	303	83	314	78	278	95	318	80
Proctor P-3	758	82	547	347	160	440	66	—	—	268	243	—	368	139	—	418	110	524	72	26	86	380	97	441	78
Rice Lake Twp.	2,242	127	1,468	947	437	1,127	260	—	—	799	614	—	829	569	—	981	358	1,108	274	1,113	313	979	339	1,129	304
Solway Twp.	1,005	52	671	460	194	524	142	—	—	417	238	—	448	216	—	500	159	528	115	530	31	481	142	535	127
County: Totals:	15,134	854	10,103	6,277	3,258	7,462	2,029	—	—	5,044	4,480	—	5,613	3,990	—	6,809	2,773	7,341	2,147	6,788	2,362	6,339	2,552	7,433	2,268
District: 8A Total	18,175	1,023	12,323	7,593	4,043	9,055	2,505	—	—	6,135	5,504	—	6,818	4,927	—	8,526	3,339	8,845	2,699	8,279	2,991	7,730	3,170	9,040	2,817
% Of Voters			100.00	61.62	32.81	73.48	20.33	—	—	49.78	44.66	—	55.33	39.98	—	69.19	27.10	71.78	21.90	67.18	24.27	62.73	25.72	73.36	22.86

DISTRICT 8B
County
SAINT LOUIS

Precinct

	Persons registered as of 7:00 a.m. election day	Persons registered on election day	Total number of persons voting	DFL WELLSTONE	IR RUDY BOSCHWITZ	DFL JAMES OBERSTAR	IR JERRY SHUSTER	DFL THOMAS REYNOLDS	IR JIM GUSTAFSON	DFL LARRY ANDERSON	IR BEN BOO	DFL PERRICH AND JOHNSON	IR CARLSON AND DYRSTAD	DFL JOAN GROWE	IR DAVID JENNINGS	DFL MARK DAYTON	IR BOB HEINRICH	DFL MICHAEL MCGRATH	IR JOHN BURGER	DFL HUMPHREY III	IR KEVIN JOHNSON
Duluth P-1	1,467	70	1,016	604	393	724	264	445	550	458	546	597	367	664	275	645	320	517	365	695	293
Duluth P-2	850	32	599	365	228	452	141	268	319	267	322	392	192	420	152	402	175	344	202	449	139
Duluth P-3	1,042	656	705	441	243	533	158	324	360	316	375	404	255	475	173	473	191	391	219	498	184
Duluth P-4	1,402	56	970	582	366	736	209	458	489	468	491	597	338	679	238	656	286	551	313	681	263
Duluth P-5	1,457	70	1,029	574	431	723	280	393	614	411	597	572	413	630	324	626	345	514	319	657	336
Duluth P-6	925	52	671	354	296	476	177	248	403	234	423	369	265	416	211	396	250	302	274	416	235
Duluth P-7	2,617	119	1,864	1,162	667	1,386	432	811	1,007	848	988	1,207	568	1,307	426	1,262	502	1,056	561	1,350	469
Duluth P-8	1,944	113	1,440	720	681	997	400	408	1,011	447	971	701	606	850	500	803	573	617	623	884	512
Duluth P-9	1,271	51	954	349	577	568	354	178	758	202	737	400	501	475	425	453	467	289	555	461	166
Duluth P-10	1,344	120	818	504	298	621	177	352	439	359	443	436	333	555	213	533	245	422	282	566	230
Duluth P-11	1,101	68	792	408	367	556	211	248	518	254	518	376	385	465	272	445	306	324	351	478	287
Duluth P-12	1,223	102	852	451	384	580	247	295	535	295	546	428	384	519	294	521	301	389	357	539	288
Duluth P-13	1,145	598	674	323	325	471	160	227	352	259	326	230	408	392	199	350	224	255	259	473	154
Duluth P-14	288	139	207	102	100	131	66	49	150	61	144	102	98	114	75	106	89	86	92	110	91
Duluth P-17	719	86	476	281	172	354	97	212	235	212	241	274	169	308	118	304	143	251	147	334	115
Duluth P-18	1,183	176	642	412	201	483	130	311	288	320	296	357	229	408	160	429	165	324	192	435	159
County: Totals:	19,978	2,508	13,709	7,632	5,729	9,791	3,503	5,227	8,028	5,411	7,964	7,442	5,511	8,677	4,055	8,404	4,582	6,632	5,111	9,026	3,921
District: 8B Total	19,978	2,508	13,709	7,632	5,729	9,791	3,503	5,227	8,028	5,411	7,964	7,442	5,511	8,677	4,055	8,404	4,582	6,632	5,111	9,026	3,921
% Of Voters			100.00	55.67	41.79	71.42	25.55	38.13	58.56	39.47	58.09	54.29	40.20	63.29	29.58	61.30	33.42	48.38	37.28	65.84	28.60
District: 8 Total	38,153	3,531	26,032	15,225	9,772	18,846	6,008	11,362	13,532	15,968	8,850	17,522	6,754	16,683	7,573	14,362	8,281	18,066	6,738		
% Of Voters			100.00	58.49	37.54	72.40	23.08	43.65	51.98	61.34	33.00	67.31	25.94	64.09	29.09	55.17	31.81	68.40	25.88		

		VOTER REGISTRATION			U.S. SENATOR	U.S. REP. DIST. 7			STATE SENATOR	STATE REP.		GOVERNOR LT. GOV.	SECRETARY OF STATE	STATE AUDITOR	STATE TREASURER	ATTORNEY GENERAL						
		Persons registered as of 7:00 a.m. election day	Persons registered on election day	Total number of persons voting	DFL PAUL WELLSTONE	IR RUDY BOSCHWITZ	DFL COLLIN PETERSON	IR ARLAN STANGELAND	DFL KEITH LANGSETH	IR ROBERT WESTFALL	DFL DIANE WILLIAMS	IR KEVIN GOODNO	DFL PERPICH AND JOHNSON	IR CARLSON AND DYRSTAD	DFL JOAN GROWE	IR DAVID JENNINGS	DFL MARK DAYTON	IR BOB HEINRICH	DFL MICHAEL MCGRATH	IR JOHN BURGER	DFL HUBERT HUMPHREY III	IR KEVIN JOHNSON
DISTRICT 9A County CLAY																						
Precinct																						
Moorhead W-1 P-1		1,314	78	920	389	478	465	402	—	—	—	—	519	343	550	302	548	322	485	339	603	290
Moorhead W-1 P-2		1,248	74	776	369	372	437	306	—	—	—	—	471	259	512	214	515	232	461	234	564	192
Moorhead W-1 P-3		1,144	62	680	293	323	336	288	—	—	—	—	348	266	393	210	381	241	344	230	448	201
Moorhead W-2 P-1		1,308	188	812	418	342	456	291	—	—	—	—	435	329	498	235	497	263	414	279	541	238
Moorhead W-2 P-2		1,215	204	471	258	187	262	179	—	—	—	—	259	196	305	124	296	137	259	148	336	106
Moorhead W-2 P-3		1,200	61	776	298	453	383	363	—	—	—	—	412	309	446	276	431	305	375	323	510	236
Moorhead W-3 P-1		1,518	76	1,092	446	572	505	513	—	—	—	—	498	526	620	381	568	465	478	496	632	423
Moorhead W-3 P-2		1,326	231	692	284	375	321	314	—	—	—	—	313	338	370	269	370	274	285	303	426	230
Moorhead W-3 P-3		1,630	132	1,160	399	709	472	623	—	—	—	—	486	622	589	498	554	548	437	597	650	474
Moorhead W-4 P-1		1,075	84	597	257	306	306	245	—	—	—	—	305	265	374	181	357	206	293	238	404	178
Moorhead W-4 P-2		1,453	120	1,049	429	578	552	453	—	—	—	—	587	401	616	383	576	435	512	442	664	361
Moorhead W-4 P-3		2,368	179	1,533	595	871	711	747	—	—	—	—	710	743	862	582	805	662	672	736	912	572
County: Totals:		16,799	1,489	10,558	4,435	5,566	5,206	4,724	—	—	—	—	5,343	4,597	6,135	3,655	5,898	4,090	5,015	4,365	6,690	3,501
District: 9A Total		16,799	1,489	10,558	4,435	5,566	5,206	4,724	—	—	—	—	5,343	4,597	6,135	3,655	5,898	4,090	5,015	4,365	6,690	3,501
% Of Voters				100.00	42.01	52.72	49.31	44.74	—	—	—	—	50.61	43.54	58.11	34.62	55.86	38.74	47.50	41.34	63.36	33.16

		VOTER REGISTRATION		U.S. SENATOR	U.S. REP. DIST. 7	STATE SENATOR		STATE REP.	GOVERNOR LT. GOV.	SECRETARY OF STATE	STATE AUDITOR	STATE TREASURER	ATTORNEY GENERAL								
		Persons registered as of 7:00 a.m. election day	Persons registered on election day	Total number of persons voting																	
DISTRICT 9B County BECKER				DFL PAUL WELLSTONE	IR RUDY BOSCHWITZ	DFL COLLIN PETERSON	IR ARLAN STANGELAND	DFL KEITH LANGSETH	IR ROBERT WESTFALL	DFL MARVIN DAUNER	IR LESTER RANDALL	DFL PERPICH AND JOHNSON	IR CARLSON AND DYRSTAD	DFL JOAN GROWE	IR DAVID JENNINGS	DFL MARK DAYTON	IR BOB HEINRICH	DFL MICHAEL MCGRATH	IR JOHN BURGER	DFL HUBERT HUMPHREY III	IR KEVIN JOHNSON
Precinct																					
Atlanta Twp.		86	6	62	31	28	35	26	—	—	—	37	20	40	19	38	22	36	23	44	18
Audubon		218	12	150	75	67	82	67	—	—	—	64	74	90	56	88	61	79	61	96	53
Audubon Twp.		247	24	190	102	83	102	85	—	—	—	118	56	113	70	112	72	107	67	128	60
Cormorant Twp.		510	39	397	176	219	190	204	—	—	—	186	191	231	157	200	191	194	180	232	160
Cuba Twp.		137	13	104	51	52	57	47	—	—	—	52	48	66	32	59	39	56	42	69	35
Hamden Twp.		132	6	105	43	58	56	48	—	—	—	51	47	64	36	62	40	58	37	71	32
Lake Eunice Twp.		571	53	391	196	186	226	159	—	—	—	184	186	245	127	226	152	222	136	260	18

Lake Park	371	26	255	136	110	147	105	—	—	185	67	—	185	68	—	129	111	168	67	154	88	137	96	175	72
Lake Park Twp.	234	13	154	76	74	94	58	—	—	113	39	—	113	39	—	93	57	97	54	94	59	85	62	108	45
Riceville Twp.	57	4	48	27	21	36	12	—	—	33	13	—	36	10	—	31	16	28	16	28	19	27	18	30	17
Spring Creek Twp.	71	2	57	26	28	33	24	—	—	42	14	—	42	14	—	34	22	41	13	36	21	33	22	38	19
Walworth Twp.	75	6	67	38	28	42	25	—	—	51	15	—	52	15	—	47	16	50	15	43	23	43	21	50	16
County: Totals:	2,709	204	1,980	977	954	1,100	860	—	—	1,330	620	—	1,386	561	—	1,026	844	1,233	662	1,140	787	1,077	765	1,301	545

CLAY

Alliance Twp.	171	8	130	44	78	42	82	—	—	72	51	—	81	43	—	71	49	75	45	70	52	72	44	85	38
Barnesville Twp.	100	12	76	30	43	25	50	—	—	57	18	—	51	23	—	39	33	52	19	45	26	43	25	51	22
Barnesville W-1	451	45	340	151	172	163	157	—	—	238	91	—	246	80	—	210	106	223	87	205	103	180	110	246	78
Barnesville W-2	398	37	333	139	167	145	168	—	—	210	104	—	213	101	—	190	119	219	77	208	97	184	90	222	91
Barnesville W-3	345	32	268	94	154	99	151	—	—	162	95	—	180	78	—	152	99	162	82	162	88	152	82	173	80
Comstock	73	8	65	29	34	36	25	—	—	39	24	—	47	15	—	33	26	39	19	42	19	37	17	46	18
Cromwell Twp.	182	12	135	56	73	71	56	—	—	103	32	—	107	28	—	75	56	89	35	87	43	85	40	92	41
Dilworth	1,491	106	892	453	375	517	315	—	—	667	187	—	663	189	—	480	324	617	206	596	235	557	231	667	197
Egion Twp.	238	21	183	82	88	99	80	—	—	134	46	—	125	56	—	86	84	115	54	106	71	94	70	115	60
Elkton Twp.	169	13	146	73	66	81	58	—	—	91	50	—	109	34	—	87	56	101	33	99	39	88	37	108	33
Flowing Twp.	61	3	53	27	24	26	25	—	—	47	5	—	42	8	—	31	16	37	12	38	14	41	10	44	9
Glyndon/Glyndon Twp.	614	32	397	151	219	201	173	—	—	306	82	—	260	121	—	191	156	242	122	235	136	213	142	264	120
Hawley	938	62	661	252	363	325	288	—	—	456	174	—	483	154	—	380	254	424	175	387	219	348	235	446	192
Hawley Twp.	187	20	141	69	65	81	53	—	—	112	26	—	117	23	—	78	60	99	35	93	45	94	37	105	33
Highland Grove Twp.	169	7	128	57	61	71	49	—	—	89	37	—	96	27	—	79	45	93	31	79	41	77	37	91	32
Hitterdal	123	9	104	54	47	51	50	—	—	75	26	—	79	23	—	64	38	75	21	74	27	65	29	77	26
Holy Cross Twp.	99	3	73	19	47	22	46	—	—	47	23	—	51	19	—	42	24	44	26	37	33	33	34	44	27
Humboldt Twp.	137	12	115	46	64	47	64	—	—	68	44	—	69	41	—	66	45	61	40	58	45	50	50	79	31
Kragnes Twp.	192	21	141	34	101	54	81	—	—	85	54	—	79	55	—	72	55	73	57	70	65	56	71	80	60
Kurtz Twp.	194	9	130	35	87	51	72	—	—	59	69	—	73	55	—	64	54	59	63	58	71	54	69	73	57
Moland Twp.	170	10	114	32	74	39	65	—	—	67	45	—	60	52	—	51	58	62	45	52	60	48	59	64	49
Moorhead Twp.	299	26	208	73	127	90	112	—	—	119	86	—	118	87	—	96	108	114	80	106	89	97	92	123	82
Moorhead W-1 P-4	26	3	13	8	5	5	8	—	—	8	5	—	9	4	—	10	3	9	3	8	5	10	3	8	5
Moorhead W-3 P-4	64	22	68	19	46	23	44	—	—	34	32	—	25	40	—	24	42	27	38	27	39	18	45	35	31
Morken Twp.	122	7	95	29	60	27	64	—	—	64	30	—	59	34	—	61	33	56	35	46	46	43	41	56	37
Oakport Twp.	1,023	41	607	234	341	284	290	—	—	371	222	—	376	217	—	289	292	339	234	311	276	268	280	362	231
Parke Twp.	231	16	201	73	124	97	95	—	—	138	58	—	144	52	—	113	81	124	64	107	85	97	87	132	64
Riverton Twp.	225	7	158	76	77	96	58	—	—	126	31	—	115	40	—	90	55	101	42	100	52	84	58	105	49
Sabin/Elmwood Twp.	546	18	394	166	201	219	157	—	—	288	95	—	301	80	—	243	130	262	96	245	122	232	107	296	79
Skree Twp.	102	7	83	31	41	35	38	—	—	49	29	—	54	25	—	40	40	50	24	36	40	41	29	46	31
Spring Prairie Twp.	127	7	81	35	38	49	29	—	—	59	21	—	54	25	—	42	33	49	20	47	26	44	27	54	22
Tansum Twp.	134	9	114	60	50	66	45	—	—	77	35	—	86	23	—	69	39	76	32	72	36	63	38	80	32
County: Totals:	9,401	645	6,647	2,731	3,512	3,237	3,048	—	—	4,517	1,927	—	4,572	1,852	—	3,618	2,613	4,168	1,952	3,906	2,345	3,568	2,326	4,469	1,957

OTTER TAIL

Rothsay	131	3	87	40	40	47	37	—	—	36	46	—	49	32	—	39	38	58	26	50	33	45	34	55	29
County: Totals:	131	3	87	40	40	47	37	—	—	36	46	—	49	32	—	39	38	58	26	50	33	45	34	55	29

WILKIN

Akron Twp.	88	72	73	12	59	12	59	—	—	9	59	—	23	42	—	28	33	23	44	19	48	13	54	24	46
Andrea Twp.	45	35	36	4	29	4	30	—	—	4	30	—	4	29	—	18	15	10	21	12	18	6	22	11	20
Atherton Twp.	119	89	94	43	46	41	50	—	—	59	32	—	66	21	—	64	24	60	19	57	26	54	21	61	22
Bradford Twp.	73	46	50	17	32	16	34	—	—	18	32	—	24	24	—	21	21	27	21	22	26	23	19	27	17
Brandrup Twp.	138	88	90	41	47	56	33	—	—	62	26	—	65	22	—	50	35	73	15	64	20	58	21	67	19
Breckenridge Twp.	122	75	81	26	52	38	42	—	—	46	34	—	63	17	—	37	38	52	29	46	35	36	34	47	30
Breckenridge W-1 P-1	582	357	395	128	258	169	220	—	—	198	190	—	210	169	—	187	185	217	151	184	187	159	188	225	146
Breckenridge W-1 P-2	403	228	236	92	136	125	107	—	—	146	84	—	152	74	—	143	84	150	68	125	94	123	166	152	74
Breckenridge W-2 P-1	573	370	383	158	215	187	193	—	—	207	175	—	229	146	—	199	164	239	129	223	152	191	153	238	133
Breckenridge W-2 P-2	367	218	220	77	134	95	121	—	—	127	88	—	117	94	—	102	109	127	77	109	97	97	93	127	80
Campbell	172	96	104	37	60	46	54	—	—	52	46	—	60	36	—	51	45	56	36	49	47	54	34	67	28

Campbell Twp.	76	61	62	22	38	26	35	—	—	31	29	—	35	22	—	24	34	35	25	30	31	31	26	32	27
Champion Twp.	91	61	62	20	39	20	41	—	—	35	26	—	36	20	—	38	22	41	15	32	28	33	17	40	16
Connelly Twp.	82	45	49	10	38	19	29	—	—	13	35	—	17	32	—	17	30	17	31	14	33	10	36	20	29
Deerhorn Twp.	73	60	62	28	33	29	32	—	—	33	29	—	35	26	—	30	27	39	21	35	25	38	21	36	26
Foxhome	95	57	58	23	29	24	31	—	—	27	30	—	40	15	—	38	17	39	12	32	21	31	18	33	20
Foxhome Twp.	83	49	55	18	33	18	35	—	—	24	30	—	29	23	—	27	18	30	22	25	29	26	25	32	20
Kent	61	45	45	12	31	23	20	—	—	27	17	—	35	9	—	23	19	31	8	26	14	25	8	28	11
Manston Twp.	49	41	41	20	17	17	23	—	—	19	21	—	27	11	—	25	13	26	10	20	16	19	16	28	9
McCauleyville Twp.	42	28	30	7	21	13	17	—	—	15	14	—	16	10	—	24	6	15	11	11	12	9	13	16	9
Meadows Twp.	44	37	39	12	26	9	29	—	—	10	29	—	18	19	—	20	18	18	21	15	22	15	22	19	20
Mitchell Twp.	61	45	47	19	28	19	27	—	—	20	25	—	27	14	—	24	18	32	12	27	15	23	15	33	10
Nilsen Twp.	55	28	31	13	17	17	14	—	—	9	21	—	13	16	—	13	18	18	11	16	13	18	9	14	14
Nordick Twp.	69	48	48	9	39	18	28	—	—	22	25	—	24	21	—	23	25	26	18	25	21	24	19	24	23
Prairie View Twp.	137	107	110	36	67	34	72	—	—	54	53	—	68	36	—	66	34	58	44	53	47	42	49	52	40
Roberts Twp.	79	47	50	19	31	21	29	—	—	22	28	—	25	23	—	31	15	26	22	21	26	23	23	26	22
Rothsay	158	107	109	39	64	47	57	—	—	33	71	—	61	41	—	48	53	57	43	56	46	43	49	50	43
Sunnyside Twp.	91	59	64	15	48	30	34	—	—	24	40	—	30	32	—	32	25	31	31	23	38	25	32	30	32
Tanberg Twp.	62	43	45	27	18	29	16	—	—	20	25	—	28	17	—	28	17	31	14	27	18	24	20	28	16
Wolverton	95	65	67	17	46	24	40	—	—	25	40	—	33	29	—	27	32	29	35	25	40	22	35	29	33
Wolverton Twp.	87	67	68	24	39	22	42	—	—	30	34	—	34	30	—	39	27	35	27	30	31	25	32	36	23
County: Totals:	4,272	2,774	2,904	1,025	1,770	1,248	1,594	—	—	1,421	1,418	—	1,644	1,120	—	1,497	1,221	1,668	1,043	1,453	1,276	1,320	1,210	1,652	1,058
District: 9B Total	16,513	3,626	11,618	4,773	6,276	5,632	5,539	—	—	7,304	4,011	—	7,651	3,565	—	6,180	4,716	7,127	3,683	6,549	4,441	6,010	4,335	7,477	3,589
% Of Voters			100.00	41.08	54.02	48.48	47.68	—	—	62.87	34.52	—	65.85	30.69	—	53.19	40.59	61.34	31.70	56.37	38.23	51.73	37.31	64.36	30.89
District: 9 Total	33,312	5,115	22,176	9,208	11,842	10,838	10,263	—	—	13,705	7,716	—				11,523	9,313	13,262	7,338	12,447	8,531	11,025	8,700	14,167	7,090
% Of Voters			100.00	41.52	53.40	48.87	46.28	—	—	61.80	34.79	—				51.96	41.00	59.80	33.09	56.13	38.47	49.72	39.23	63.88	31.97

	VOTER REGISTRATION			U.S. SENATOR		U.S. REP. DIST. 7		STATE SENATOR			STATE REP.		GOVERNOR LT. GOV.		SECRETARY OF STATE		STATE AUDITOR		STATE TREASURER		ATTORNEY GENERAL	
	Persons registered as of 7:00 a.m. election day	Persons registered on election day	Total number of persons voting	DFL PAUL WELLSTONE	IR RUDY BOSCHWITZ	DFL COLLIN PETERSON	IR ARLAN STANGELAND	DFL VIRGINIA PORTMANN	IR CAL LARSON	DFL LOREN THOMPSON	IR DENNIS POPPENHAGEN	DFL PERPICH AND JOHNSON	IR CARLSON AND DYRSTAD	DFL JOAN GROWE	IR DAVID JENNINGS	DFL MARK DAYTON	IR BOB HEINRICH	DFL MICHAEL MCGRATH	IR JOHN BURGER	DFL HUBERT HUMPHREY III	IR KEVIN JOHNSON	
DISTRICT 10A																						
County																						
BECKER																						
Precinct																						
Burlington Twp.	571	58	420	172	238	202	214	—	—	154	261	—	192	200	231	163	213	190	185	205	241	168
Callaway	117	12	74	43	28	49	24	—	—	43	27	—	51	13	57	15	49	22	50	17	55	16
Callaway Twp.	146	15	112	52	57	66	45	—	—	56	50	—	69	36	68	38	67	40	67	34	78	26
Carsonville Twp.	134	6	96	60	28	59	35	—	—	68	25	—	54	32	60	21	58	29	55	22	67	27
Detroit Lakes W-1 P-1	501	97	368	170	169	204	138	—	—	172	182	—	176	144	231	103	217	131	192	139	246	113
Detroit Lakes W-1 P-2	499	53	370	191	159	206	145	—	—	182	174	—	183	170	238	109	219	141	202	135	241	125
Detroit Lakes W-2 P-1	661	65	537	226	250	266	216	—	—	200	283	—	222	246	277	183	251	226	229	228	304	186
Detroit Lakes W-2 P-2	719	60	490	239	290	275	250	—	—	190	339	—	236	262	301	206	282	243	243	260	318	216
Detroit Lakes W-3 P-1	588	71	478	195	241	253	205	—	—	176	282	—	184	244	264	162	225	213	199	218	271	186
Detroit Lakes W-3 P-2	698	78	559	208	316	291	234	—	—	168	363	—	226	284	299	207	287	241	231	275	307	227
Detroit Twp.	1,273	132	1,037	472	543	563	465	—	—	438	590	—	457	508	618	370	568	443	472	453	627	391
Eagle View Twp.	75	4	49	22	27	24	25	—	—	26	22	—	25	21	32	16	26	23	28	20	30	17
Erle Twp.	734	99	600	262	319	313	276	—	—	237	353	—	299	246	335	228	306	275	296	257	353	239
Evergreen Twp.	144	16	119	43	73	60	56	—	—	53	61	—	56	57	74	41	68	48	63	44	65	50

Forest Twp.	60	2	44	21	22	20	24	—	—	22	21	—	24	18	—	20	22	24	19	23	20	19	21	23	21
Frazee	494	53	346	143	156	167	140	—	—	145	187	—	199	135	—	181	139	216	103	203	121	175	134	218	117
Green Valley Twp.	158	11	120	61	57	74	46	—	—	67	49	—	75	43	—	64	49	76	37	75	39	69	41	75	40
Height Of Land Twp.	313	27	244	92	142	129	113	—	—	105	135	—	121	119	—	102	112	136	95	128	105	119	105	135	100
Holmesville Twp.	228	17	182	88	87	97	83	—	—	78	96	—	110	70	—	86	77	116	55	103	72	92	76	108	70
Lake View Twp.	1,180	117	957	380	561	491	459	—	—	371	578	—	513	430	—	388	502	510	403	436	485	410	480	524	416
Maple Grove Twp.	153	12	110	64	45	60	49	—	—	63	44	—	65	45	—	60	35	76	25	71	31	67	29	65	43
Ogema	100	11	74	40	34	43	31	—	—	34	35	—	49	25	—	42	28	63	9	51	20	40	16	57	15
Osage Twp.	333	26	232	110	113	129	100	—	—	127	96	—	129	100	—	125	85	141	79	139	85	123	89	151	80
Pine Point Twp.	150	17	103	63	33	74	28	—	—	59	40	—	69	31	—	64	29	74	20	75	22	70	22	77	22
Richwood Twp.	305	33	251	140	100	163	88	—	—	129	118	—	173	71	—	129	104	172	60	163	80	157	72	181	66
Round Lake Twp.	94	6	67	33	31	32	34	—	—	33	33	—	44	21	—	34	29	37	27	38	26	33	29	38	27
Runeberg Twp.	183	5	120	54	61	57	63	—	—	56	58	—	59	61	—	54	59	62	50	58	57	53	54	63	54
Savannah Twp.	83	6	74	33	41	38	36	—	—	36	35	—	41	33	—	38	31	44	28	44	30	35	31	44	30
Shell Lake Twp.	150	19	123	77	42	74	46	—	—	67	53	—	85	38	—	68	38	80	35	79	43	77	36	85	36
Silver Leaf Twp.	197	18	132	61	67	71	61	—	—	57	73	—	77	55	—	64	58	86	39	73	54	67	51	87	45
Spruce Grove Twp.	197	24	170	63	100	70	98	—	—	67	98	—	82	82	—	72	80	76	82	74	89	63	92	73	90
Sugar Bush Twp.	230	17	156	98	50	102	53	—	—	94	58	—	86	68	—	105	40	101	37	111	34	93	41	107	40
Toad Lake Twp.	228	21	190	91	90	107	80	—	—	88	93	—	110	76	—	104	78	115	60	110	66	102	69	125	61
Two Inlets Twp.	118	12	97	37	56	56	40	—	—	38	45	—	41	50	—	59	32	61	31	48	41	42	42	64	30
White Earth Twp.	312	27	196	113	73	140	55	—	—	128	63	—	148	43	—	119	53	146	31	135	54	127	45	145	45
Wolf Lake	30	7	33	18	15	17	16	—	—	16	17	—	15	18	—	19	13	15	17	15	17	14	17	15	17
Wolf Lake Twp.	125	5	99	34	64	40	57	—	—	31	67	—	41	56	—	50	43	43	48	40	52	39	50	47	49
County: Totals:	12,281	1,259	9,429	4,269	4,778	5,082	4,129	—	—	4,074	5,104	—	5,391	3,850	—	4,477	4,199	5,555	3,252	5,128	3,908	4,598	3,949	5,710	3,501
OTTER TAIL																									
Candor Twp.	238	9	148	53	89	52	92	—	—	56	90	—	71	75	—	56	85	78	63	66	75	55	83	73	74
Dent	110	7	75	28	43	31	41	—	—	28	45	—	31	41	—	35	35	41	29	30	40	26	41	39	31
Dora Twp.	363	22	240	105	131	115	124	—	—	102	134	—	107	125	—	111	112	122	102	118	112	99	118	126	108
Edna Twp.	494	24	332	129	193	147	183	—	—	122	203	—	165	161	—	132	178	158	162	136	184	124	184	167	161
Gorman Twp.	237	13	163	65	95	63	99	—	—	55	103	—	67	93	—	64	91	79	80	71	84	53	98	85	74
Hobart Twp.	381	24	286	141	137	157	123	—	—	117	164	—	156	122	—	128	140	175	99	147	129	137	120	170	114
Perham	1,253	83	870	296	519	356	486	—	—	323	490	—	417	412	—	400	394	454	351	384	420	337	425	504	322
Perham Twp.	445	23	257	94	157	104	147	—	—	93	160	—	112	139	—	103	131	137	111	121	122	108	122	143	106
Vergas	183	13	126	38	79	48	74	—	—	42	81	—	51	73	—	47	70	52	68	53	63	44	71	53	66
County: Totals:	3,704	218	2,497	949	1,443	1,073	1,369	—	—	938	1,470	—	1,177	1,241	—	1,076	1,236	1,296	1,065	1,126	1,229	983	1,262	1,360	1,056
District: 10A Total	15,985	1,477	11,926	5,218	6,221	6,155	5,498	—	—	5,012	6,574	—	6,568	5,091	—	5,553	5,435	6,851	4,317	6,254	5,137	5,581	5,211	7,070	4,557
% Of Voters			100.00	43.75	52.16	51.61	46.10	—	—	42.03	55.12	—	55.07	42.69	—	46.56	45.57	57.45	36.20	52.44	43.07	46.80	43.69	59.28	38.21

District 10B
County
OTTER TAIL

Precinct
Aastad Twp.

VOTER REGISTRATION		U.S. SENATOR	U.S. REP. DIST. 7	STATE SENATOR		STATE REP.		GOVERNOR LT. GOV.	SECRETARY OF STATE	STATE AUDITOR	STATE TREASURER	ATTORNEY GENERAL												
Persons registered as of 7:00 a.m. election day	Persons registered on election day	Total number of persons voting																						
		DFL PAUL WELLSTONE		DFL COLLIN PETERSON		DFL VIRGINIA PORTMANN		DFL PERPICH AND JOHNSON		DFL MARK DAYTON		DFL MICHAEL MCGRATH												
		IR RUDY BOSCHWITZ		IR ARLAN STANGELAND		IR CAL LARSON		IR BOB ANDERSON		IR BOB HEINRICH		IR JOHN BURGER												
								IR CARLSON AND DYRSTAD				IR HUBERT HUMPHREY III												
												IR KEVIN JOHNSON												
145	6	108	54	60	47	59	48	32	74	58	47	52	49	68	53	51	70	36	58	47	52	49	68	38

Amor Twp.	316	21	237	105	117	115	115	—	—	109	117	—	75	151	—	63	132	122	94	112	109	97	111	119	107
Aurdal Twp.	811	72	636	242	376	304	314	—	—	352	274	—	153	461	—	277	322	354	268	308	315	270	330	348	277
Battle Lake	477	38	365	136	210	161	191	—	—	171	186	—	125	226	—	137	202	182	150	167	170	141	181	198	153
Buse Twp.	337	27	244	73	163	96	138	—	—	96	143	—	46	191	—	120	104	123	111	106	126	87	131	134	105
Carlisle Twp.	121	11	102	31	68	51	51	—	—	51	50	—	21	73	—	55	41	48	51	42	59	36	59	50	51
Clitherall Twp.	290	27	232	98	130	103	124	—	—	123	103	—	75	145	—	99	114	132	86	108	112	104	108	134	94
Dalton	182	13	150	73	68	83	56	—	—	79	61	—	42	92	—	67	66	87	49	86	50	77	49	87	51
Dane Prairie Twp.	530	22	384	125	248	170	206	—	—	184	195	—	71	300	—	154	211	217	155	169	202	140	207	197	180
Dead Lake Twp.	242	13	173	71	97	68	101	—	—	69	98	—	52	108	—	74	90	77	80	72	90	56	91	85	81
Dunn Twp.	436	27	286	119	157	127	154	—	—	116	163	—	91	172	—	126	129	143	128	131	141	119	138	148	131
Eagle Lake Twp.	225	13	170	93	69	110	56	—	—	100	66	—	67	93	—	87	69	117	39	107	52	97	54	125	40
Elizabeth	111	3	76	32	44	42	34	—	—	45	30	—	20	55	—	42	27	56	18	50	26	45	23	53	23
Elizabeth Twp.	367	25	285	117	160	148	127	—	—	148	131	—	77	196	—	133	134	149	122	135	137	137	128	148	130
Erhard City	123	8	83	39	40	47	35	—	—	48	35	—	20	62	—	35	46	62	16	53	25	44	29	53	27
Erhards Grove Twp.	249	5	162	87	67	102	54	—	—	116	43	—	61	94	—	86	70	114	38	58	47	96	48	106	49
Everts Twp.	430	26	337	139	183	153	178	—	—	159	169	—	104	218	—	132	169	171	146	151	165	129	168	181	149
Fergus Falls Twp.	729	36	550	181	359	239	308	—	—	255	292	—	119	408	—	246	279	266	273	236	306	213	312	272	271
Fergus Falls W-1 P-1	868	71	597	241	329	291	287	—	—	318	265	—	159	390	—	311	242	336	214	301	254	267	247	361	212
Fergus Falls W-1 P-2	749	68	529	156	357	207	317	—	—	248	270	—	102	405	—	231	264	262	231	226	267	172	292	267	244
Fergus Falls W-2 P-1	846	57	599	218	372	265	324	—	—	304	293	—	111	471	—	252	317	315	264	261	318	238	311	317	274
Fergus Falls W-2 P-2	959	83	763	297	442	356	395	—	—	390	367	—	159	579	—	312	414	422	320	374	372	313	397	424	333
Fergus Falls W-3 P-1	573	70	427	164	252	190	230	—	—	218	204	—	91	320	—	189	221	242	170	204	214	166	223	236	177
Fergus Falls W-3 P-2	832	85	603	234	355	287	306	—	—	305	291	—	133	435	—	252	321	316	252	284	290	253	292	348	241
Fergus Falls W-4 P-1	780	71	545	193	337	245	290	—	—	264	275	—	118	399	—	244	261	281	240	247	275	204	284	289	244
Fergus Falls W-4 P-2	957	75	671	252	404	291	369	—	—	300	361	—	131	509	—	328	298	325	317	282	357	235	363	335	319
Friberg Twp.	382	33	278	131	134	164	106	—	—	155	112	—	94	171	—	171	87	172	91	157	111	141	114	159	109
Lida Twp.	384	20	265	102	152	126	133	—	—	127	128	—	78	173	—	104	141	132	113	108	150	106	128	131	129
Maine Twp.	392	20	315	128	176	161	141	—	—	154	154	—	88	200	—	178	111	180	114	155	140	140	143	190	109
Maplewood Twp.	152	16	106	50	51	52	51	—	—	55	48	—	29	70	—	53	45	63	37	57	43	56	40	69	34
Norwegian Grove	208	8	143	68	72	79	63	—	—	82	59	—	57	84	—	85	52	94	39	83	53	82	53	89	49
Orwell Twp.	118	5	84	38	45	44	40	—	—	49	35	—	20	59	—	44	38	55	28	46	37	45	34	52	30
Oscar Twp.	128	2	93	42	47	57	36	—	—	51	37	—	24	63	—	54	36	61	29	52	38	45	40	56	35
Pelican Rapids	1,171	53	792	317	452	358	422	—	—	365	413	—	194	560	—	361	373	420	321	367	381	314	383	436	330
Pelican Twp.	397	19	286	116	156	121	159	—	—	142	139	—	80	191	—	131	144	176	94	143	130	124	126	157	114
Scambler Twp.	303	14	209	100	100	107	99	—	—	104	95	—	80	114	—	96	89	122	74	109	91	91	88	114	87
St. Olaf Twp.	210	13	163	70	90	97	63	—	—	91	69	—	56	97	—	100	63	106	49	101	56	81	61	108	49
Star Lake Twp.	232	9	146	66	75	85	58	—	—	70	72	—	45	92	—	74	64	85	56	77	61	69	69	83	56
Sverdrup Twp.	383	21	272	143	122	158	110	—	—	167	98	—	73	182	—	130	123	173	85	155	105	137	104	172	91
Tordenskjold Twp.	319	15	237	129	100	139	95	—	—	149	85	—	97	128	—	116	93	149	71	135	96	122	92	156	75
Trondhjem	104	2	77	33	37	42	31	—	—	39	36	—	23	48	—	27	47	44	26	35	38	35	32	36	38
Tumuli Twp.	225	15	156	64	85	77	76	—	—	88	68	—	52	99	—	65	82	92	60	92	61	75	70	104	50
Underwood	207	15	145	71	65	84	56	—	—	94	48	—	46	88	—	71	61	102	32	84	46	83	42	95	40
Western Twp.	100	5	73	31	40	34	38	—	—	30	41	—	19	53	—	28	42	31	38	34	38	23	45	30	43
County: Totals:	18,100	1,258	13,154	5,269	7,456	6,296	6,584	—	—	6,639	6,267	—	3,410	9,099	—	5,993	6,285	7,246	5,225	6,318	6,201	5,557	6,289	7,320	5,469
District: 10B Total	18,100	1,258	13,154	5,269	7,456	6,296	6,584	—	—	6,639	6,267	—	3,410	9,099	—	5,993	6,285	7,246	5,225	6,318	6,201	5,557	6,289	7,320	5,469
% Of Voters			100.00	40.06	56.68	47.86	50.05	—	—	50.47	47.64	—	25.92	69.17	—	45.56	47.78	55.09	39.72	48.03	47.14	42.25	47.81	55.65	41.58
District: 10 Total	34,085	2,735	25,080	10,487	13,677	12,451	12,082	—	—	11,651	12,841	—			—	11,546	11,720	14,097	9,542	12,572	11,338	11,138	11,500	14,390	10,026
% Of Voters			100.00	41.81	54.53	49.65	48.17	—	—	46.46	51.20	—			—	46.04	46.73	56.21	38.05	50.13	45.21	44.41	45.85	57.38	39.98

	VOTER REGISTRATION			U.S. SENATOR	U.S. REP. DIST. 2	U.S. REP. DIST. 7	STATE SENATOR	STATE REP.	GOVERNOR LT. GOV.	SECRETARY OF STATE	STATE AUDITOR	STATE TREASURER	ATTORNEY GENERAL												
	Persons registered as of 7:00 a.m. election day	Persons registered on election day	Total number of persons voting	DFL PAUL WELLSTONE	IR RUDY BOSCHWITZ	DFL JIM STONE	IR VIN WEBER	DFL COLLIN PETERSON	IR ARLAN STANGELAND	DFL CHARLES BERG	IR RON FRAUENSHUH	DFL CHUCK BROWN	IR MERLIN BEYER	DFL PERPICH AND JOHNSON	IR CARLSON AND DYRSTAD	DFL JOAN GROVE	IR DAVID JENNINGS	DFL MARK DAYTON	IR BOB HEINRICH	DFL MICHAEL MCGRATH	IR JOHN BURGER	DFL HUBERT HUMPHREY III	IR KEVIN JOHNSON		
DISTRICT 11A																									
County																									
BIG STONE																									
Precinct																									
Akron Twp.	137	3	113	75	35	70	42	—	—	52	59	—	78	32	—	61	47	85	24	70	38	83	22	91	21
Almond Twp.	105	0	88	49	38	45	43	—	—	54	34	—	71	17	—	38	45	70	16	60	26	56	28	68	20
Artichoke Twp.	62	9	61	34	27	35	25	—	—	27	33	—	51	9	—	51	7	49	12	50	11	50	11	50	11
Barry	26	3	21	14	6	14	6	—	—	13	7	—	14	7	—	11	8	18	3	16	4	15	3	17	4
Beardsley/Browns Val. T.	303	10	260	163	81	159	90	—	—	159	96	—	192	66	—	154	92	203	46	189	62	192	52	205	51
Big Stone Twp.	164	20	152	76	73	75	75	—	—	73	79	—	85	64	—	80	69	92	54	87	60	82	60	96	54
Clinton	358	22	326	171	143	165	148	—	—	184	136	—	251	66	—	167	133	218	87	213	96	197	103	226	86
Correll	43	2	36	21	13	23	13	—	—	20	15	—	25	10	—	24	9	27	7	25	10	27	6	26	10
Foster Twp.	92	1	79	45	33	47	32	—	—	32	47	—	49	30	—	48	26	53	20	51	26	55	18	54	24
Graceville	427	25	351	200	137	187	158	—	—	258	87	—	292	55	—	226	103	268	68	265	72	255	71	284	59
Graceville Twp.	116	5	82	23	39	21	43	—	—	68	14	—	54	11	—	52	19	45	12	40	15	44	11	55	9
Malta Twp.	64	0	49	34	13	34	13	—	—	37	10	—	39	8	—	37	6	40	7	39	8	37	9	41	6
Moonshine/Johnson	113	4	94	38	56	36	57	—	—	47	47	—	70	23	—	36	52	66	27	61	31	57	34	64	29
Odessa	96	7	94	47	46	40	51	—	—	46	40	—	60	33	—	51	37	58	32	55	37	55	34	62	31
Odessa Twp.	103	13	92	42	49	41	51	—	—	35	57	—	57	34	—	47	44	57	33	52	40	51	39	53	39
Ortonville Cty. W-1	789	69	714	282	416	231	473	—	—	302	402	—	398	300	—	327	333	401	286	362	332	301	364	407	294
Ortonville W2/Owt	555	56	498	217	265	190	302	—	—	189	301	—	336	160	—	224	235	293	184	276	213	241	222	314	177
Otre Twp.	73	0	66	36	29	35	31	—	—	36	30	—	55	11	—	39	27	49	13	54	11	50	13	56	9
Prior Twp.	109	0	98	57	38	56	41	—	—	47	51	—	63	34	—	54	39	69	25	62	32	67	25	65	32
Toqua Twp.	58	0	38	23	14	23	13	—	—	30	8	—	30	6	—	32	6	33	4	28	7	33	3	32	5
County Totals:	3,793	249	3,312	1,647	1,551	1,527	1,707	0	0	1,709	1,553	—	2,270	976	—	1,759	1,337	2,194	960	2,054	1,132	1,948	1,128	2,266	971
STEVENS																									
Alberta	68	22	80	39	40	34	43	—	—	51	27	—	60	18	—	45	34	57	18	56	20	49	25	61	18
Baker Twp.	92	12	82	33	47	28	53	—	—	59	23	—	66	14	—	44	29	53	24	41	36	38	35	47	32
Chokio	320	30	307	123	177	118	180	—	—	204	98	—	235	67	—	159	129	206	84	189	99	165	111	217	77
Darnen Twp.	202	12	154	48	98	40	110	—	—	79	73	—	78	76	—	73	66	69	79	48	103	54	90	68	82
Hancock	437	21	336	145	176	114	206	—	—	188	132	—	201	128	—	142	164	200	115	179	142	172	134	216	110
Hodges Twp.	167	6	121	31	87	30	88	—	—	74	44	—	63	56	—	50	61	59	48	70	42	73	57	62	
Horton Twp.	135	2	92	11	79	18	73	—	—	43	48	—	47	45	—	44	42	41	49	33	58	23	61	40	52
Moore Twp.	134	10	112	11	99	8	101	—	—	33	77	—	35	75	—	51	49	30	80	25	85	25	85	37	73
Morris W-1 P-A	513	59	380	189	184	167	201	—	—	252	116	—	247	121	—	185	171	257	109	224	141	216	132	259	115
Morris W-1 P-B	605	70	455	184	259	158	283	—	—	290	152	—	274	173	—	223	198	272	156	248	183	229	183	298	139
Morris W-2	1,182	289	775	404	350	317	402	—	—	431	273	—	454	230	—	333	375	511	199	461	257	410	245	541	203
Morris W-3	979	47	752	376	356	299	442	—	—	466	276	—	508	230	—	386	332	509	215	357	273	417	272	530	206
Scott Twp.	104	7	93	45	47	45	47	—	—	64	28	—	66	25	—	45	40	70	19	58	34	52	31	71	21
Stevens Twp.	68	10	67	34	32	24	43	—	—	41	23	—	58	8	—	31	32	49	16	45	20	41	20	53	13
Synnes Twp.	65	7	60	27	31	28	32	—	—	44	16	—	54	6	—	37	19	45	13	43	16	42	15	50	10
County Totals:	5,071	604	3,866	1,700	2,062	1,428	2,304	0	0	2,319	1,406	—	2,446	1,272	—	1,848	1,741	2,428	1,235	2,055	1,537	1,975	1,512	2,545	1,213

SWIFT

Appleton	986	75	749	359	362	335	385	—	—	499	218	—	564	169	—	431.	267	501	210	469	250	435	244	515	206
Appleton Twp.	157	7	125	59	61	48	75	—	—	79	45	—	86	39	—	61	56	66	57	60	63	56	61	70	53
Benson Twp.	225	10	164	76	86	79	85	—	—	124	39	—	112	51	—	100	57	113	45	101	58	100	55	120	42
Benson W-1	995	41	692	334	333	295	384	—	—	457	220	—	456	215	—	336	318	448	205	422	239	418	215	465	203
Benson W-2	1,070	54	811	387	397	363	436	—	—	573	215	—	468	335	—	393	389	548	233	503	290	471	285	556	242
Clontarf	91	12	95	54	36	46	45	—	—	72	20	—	62	29	—	55	37	69	23	65	27	67	20	70	22
Clontarf Twp.	57	4	46	31	14	33	13	—	—	38	8	—	40	5	—	28	12	39	5	38	6	36	4	39	7
Danvers	74	3	60	28	32	25	34	—	—	42	16	—	41	19	—	27	28	46	13	41	18	40	15	44	15
Fairfield Twp.	117	8	98	51	44	53	44	—	—	69	29	—	53	45	—	63	31	71	23	70	24	66	24	71	26
Hegbert Township	101	3	78	37	40	39	39	—	—	51	27	—	59	17	—	52	25	59	19	52	23	52	23	60	18
Holloway	78	7	77	44	30	38	37	—	—	65	9	—	46	27	—	36	35	63	11	59	16	53	18	63	12
Marysland Twp.	87	7	65	41	24	38	27	—	—	51	13	—	47	18	—	33	25	52	9	46	15	45	12	54	11
Moyer Twp.	93	11	79	41	35	39	39	—	—	47	31	—	44	35	—	40	35	55	20	41	36	46	25	57	21
Shible Twp.	100	6	83	33	45	35	47	—	—	46	35	—	49	34	—	58	17	50	31	42	40	39	40	56	26
Tara Twp.	82	7	77	46	27	43	29	—	—	51	21	—	42	30	—	47	27	45	22	43	25	44	16	48	25
County: Totals:	4,313	255	3,299	1,621	1,566	1,509	1,719	0	0	2,264	946	—	2,169	1,068	—	1,760	1,359	2,225	926	2,052	1,130	1,968	1,057	2,288	929

TRAVERSE

Arthur Twp.	67	2	56	34	22	30	26	—	—	39	16	—	35	21	—	27	29	39	16	40	16	38	13	35	20
Browns Valley	515	31	353	156	180	176	169	—	—	183	160	—	214	125	—	194	144	228	99	216	116	202	115	243	100
Clifton Twp.	65	0	47	26	20	28	19	—	—	28	18	—	29	18	—	24	20	33	12	32	15	29	17	33	14
Croke Twp. + Dumont	180	7	129	54	69	54	73	—	—	89	37	—	95	32	—	76	48	93	33	83	45	83	38	96	33
Dollymount Twp.	75	1	56	25	31	23	33	—	—	35	20	—	30	24	—	17	35	26	27	23	33	27	26	29	26
Folsom Twp.	76	3	53	23	26	24	27	—	—	23	29	—	35	17	—	20	30	29	18	25	24	23	21	28	22
Lake Valley Twp.	208	5	136	66	68	58	77	—	—	80	55	—	82	52	—	60	68	77	57	72	62	62	67	82	53
Leonardsville Twp.	106	4	80	28	50	24	55	—	—	53	23	—	53	27	—	46	27	47	33	38	40	36	41	47	32
Monson Twp.	121	5	89	45	42	46	39	—	—	69	18	—	67	19	—	52	29	67	19	61	25	58	23	69	19
Parnell Twp.	65	5	54	26	27	25	29	—	—	36	18	—	29	25	—	21	32	35	19	31	23	33	21	29	24
Redpath Twp.	54	1	36	27	9	29	6	—	—	29	7	—	29	7	—	24	12	27	6	27	9	27	6	27	9
Tara Twp.	91	3	72	36	35	36	34	—	—	59	13	—	56	16	—	47	16	51	19	45	25	46	20	54	18
Taylor Twp.	86	4	69	22	47	18	47	—	—	47	20	—	41	27	—	32	33	41	25	32	32	33	32	43	25
Tintah	43	0	36	14	21	12	22	—	—	21	13	—	19	15	—	24	10	27	8	21	12	12	12	26	9
Tintah Twp.	43	0	36	11	16	7	20	—	—	17	10	—	15	11	—	17	10	20	7	14	13	15	12	18	9
Walis Twp.	61	2	46	31	14	31	14	—	—	33	13	—	33	11	—	18	27	36	10	26	20	33	8	36	10
Wheaton P-1	664	14	465	195	254	178	281	—	—	286	171	—	294	162	—	176	250	295	139	279	167	236	178	206	147
Wheaton P-2	546	21	395	213	171	195	195	—	—	277	109	—	295	94	—	171	199	280	96	248	135	234	127	282	107
Windsor Twp.	37	0	26	14	12	9	15	—	—	15	11	—	20	5	—	6	17	18	7	19	5	14	8	14	11
County: Totals:	3,103	108	2,234	1,046	1,114	1,003	1,181	0	0	1,419	761	—	1,471	708	—	1,052	1,036	1,469	650	1,332	817	1,250	785	1,397	688
District: 11A Total	16,280	1,216	12,711	6,014	6,293	5,467	6,911	0	0	7,711	4,666	—	8,356	4,024	—	6,419	5,473	8,316	3,771	7,493	4,616	7,141	4,482	8,496	3,801
% Of Voters			100.00	47.31	49.51	43.01	54.37	.00	.00	60.66	36.71	—	65.74	31.66	—	50.50	43.06	65.42	29.67	58.95	36.32	56.18	35.26	66.84	29.90

DISTRICT 11B
County
DOUGLAS
Precinct

Alexandria Twp.	2,431	305	1,946	728	1,150	623	1,265	—	—	910	968	—	783	1,099	—	786	997	1,014	810	849	1,030	791	995	1,011	874
Alexandria W-1	867	94	656	273	353	222	398	—	—	289	337	—	255	384	—	278	293	330	277	295	322	257	311	341	288
Alexandria W-2	921	93	624	270	341	233	381	—	—	322	288	—	290	329	—	266	305	383	221	325	280	311	264	371	240
Alexandria W-3	905	82	712	313	383	255	441	—	—	348	341	—	289	413	—	308	352	393	289	330	353	306	345	383	302
Alexandria W-4	802	59	513	214	287	183	306	—	—	251	225	—	226	264	—	254	214	276	199	239	226	220	221	275	202
Alexandria W-5	941	75	706	272	402	223	451	—	—	329	335	—	283	397	—	323	327	373	279	300	350	293	332	367	297
Brandon	246	20	235	90	138	76	152	—	—	103	125	—	76	156	—	133	92	137	91	109	119	105	118	151	80
Brandon Twp.	339	22	294	99	188	88	200	—	—	130	159	—	92	199	—	159	116	155	130	134	155	127	147	161	130
Evansville	352	26	299	117	173	118	171	—	—	164	124	—	152	144	—	151	115	181	103	147	138	134	138	192	97
Evansville Twp.	144	8	118	44	71	39	75	—	—	61	54	—	54	62	—	63	47	64	48	50	62	45	62	66	44
Garfield	156	7	118	59	56	48	65	—	—	61	54	—	46	70	—	57	45	71	41	64	47	58	46	77	36
Holmes City Twp.	375	24	339	131	201	144	185	—	—	160	169	—	146	187	—	185	124	194	123	155	168	151	138	200	125
Ida Twp.	518	34	402	148	240	151	246	—	—	178	209	—	144	254	—	178	184	208	177	213	181	208	207	189	128
Kensington	154	19	149	49	97	43	99	—	—	66	73	—	66	78	—	47	54	59	67	78	57	77	80	80	63
La Grand Twp.	2,043	144	1,672	662	966	546	1,094	—	—	776	859	—	665	988	—	714	843	922	659	733	886	691	845	924	710
Lake Mary Twp.	573	28	445	190	243	178	257	—	—	226	209	—	206	229	—	198	213	289	139	240	186	247	164	287	144
Leaf Valley Twp.	270	12	219	90	125	77	134	—	—	116	92	—	92	122	—	110	92	119	89	98	111	91	109	115	94
Lund Twp.	188	17	151	59	86	51	95	—	—	89	56	—	76	70	—	80	54	86	60	83	64	73	67	90	57
Millerville	60	8	65	13	44	14	49	—	—	36	26	—	34	30	—	45	13	37	22	25	33	27	27	43	20
Millerville Twp.	148	12	114	40	72	32	82	—	—	43	65	—	40	73	—	62	44	71	38	42	67	51	52	69	42
Moe Twp.	325	28	276	130	137	125	144	—	—	139	131	—	125	149	—	137	122	167	96	138	128	135	122	165	105
Solem Twp.	159	1	126	57	66	53	73	—	—	64	58	—	65	60	—	57	58	75	43	72	49	76	54	79	44
Urness Twp.	152	15	137	70	64	69	67	—	—	80	57	—	80	56	—	85	40	90	41	77	58	75	55	82	53
County Totals:	13,069	1,133	10,316	4,118	5,863	3,591	6,430	0	0	4,941	5,014	—	4,287	5,812	—	4,671	4,777	5,709	4,034	4,739	5,129	4,502	4,892	5,736	4,234

GRANT

Asbby	376	24	246	134	107	105	133	—	—	180	58	—	—	166	78	—	122	104	170	64	155	81	143	84	167	72
Barrett	284	21	202	112	84	118	78	—	—	136	59	—	—	167	33	—	117	75	146	47	141	49	134	52	152	45
Delaware Twp.	106	77	83	43	40	36	46	—	—	41	39	—	—	50	33	—	46	34	56	24	42	36	40	36	47	31
Elbow Lake	956	68	713	363	334	335	356	—	—	462	241	—	—	450	258	—	320	344	454	231	430	260	387	281	471	226
Elbow Lake Twp.	141	9	89	53	31	52	33	—	—	65	19	—	—	66	19	—	54	29	67	18	66	19	63	20	68	20
Elk Lake Twp.	219	0	159	80	78	67	89	—	—	96	58	—	—	113	44	—	83	59	104	50	99	57	88	61	103	52
Erdahl Twp.	216	17	157	78	70	70	78	—	—	91	60	—	—	100	54	—	77	63	91	51	86	64	82	59	104	50
Gorton Twp.	78	1	52	35	16	32	20	—	—	43	9	—	—	45	6	—	40	12	43	8	44	8	39	10	43	8
Herman	390	23	265	127	124	118	134	—	—	164	92	—	—	178	84	—	145	107	174	74	182	88	147	87	188	68
Hoffman	475	26	317	123	182	114	192	—	—	168	137	—	—	203	108	—	136	165	204	95	182	140	160	128	199	105
Land Twp.	161	8	112	38	70	40	70	—	—	50	62	—	—	58	53	—	53	55	58	48	47	64	43	65	67	45
Lawrence Twp.	112	4	59	17	42	—	—	—	—	21	38	—	—	22	37	—	20	34	24	35	17	41	20	37	25	34
Lien Twp.	74	0	80	36	42	34	45	—	—	45	33	—	—	53	25	—	34	40	44	31	44	36	43	34	50	30
Logan Twp.	105	66	71	39	29	41	29	—	—	34	35	—	—	48	22	—	49	19	49	19	48	22	43	21	51	18
Macsville Twp.	108	81	83	37	43	39	44	—	—	47	34	—	—	63	20	—	42	35	55	23	50	31	49	30	64	17
Norcross	70	2	39	21	16	21	17	—	—	23	16	—	—	27	10	—	21	11	25	12	20	17	17	19	21	15

North Ottawa Twp.	66	48	52	20	31	16	35	—	—	22	30	—	24	28	—	24	22	23	27	20	32	21	30	25	26
Pelican Lake Twp.	331	19	213	106	98	98	101	—	—	135	69	—	120	88	—	113	90	124	79	121	86	113	89	136	72
Pomme De Terre Twp.	131	96	97	60	31	—	—	75	22	75	22	—	68	27	—	70	22	72	20	73	23	73	20	73	24
Roseville Twp.	97	4	67	33	33	35	32	—	—	41	25	—	44	23	—	34	30	39	27	40	26	40	24	43	24
Sanford Twp.	125	11	95	52	37	48	45	—	—	64	31	—	61	34	—	47	43	64	27	60	33	56	27	69	24
Stony Brook Twp.	125	4	82	40	40	—	—	—	—	58	24	—	60	22	—	48	31	60	20	54	25	54	22	63	17
Wendell	153	99	108	56	52	—	—	62	45	78	30	—	75	32	—	46	56	73	33	74	34	68	37	71	36
County: Totals:	4,899	708	3,441	1,703	1,630	1,419	1,577	214	131	2,149	1,211	—	2,261	1,138	—	1,741	1,480	2,219	1,063	2,055	1,272	1,923	1,273	2,300	1,059

STEVENS

Donnelly	161	13	145	67	76	41	95	—	—	84	57	—	110	33	—	63	71	96	38	79	54	71	57	90	51
Donnelly Twp.	100	6	85	40	40	37	43	—	—	50	33	—	58	24	—	37	41	48	30	44	36	42	31	50	26
Eldorado Twp.	72	6	62	27	35	24	38	—	—	42	20	—	44	17	—	24	31	42	20	30	32	31	29	35	29
Everglade Twp.	73	10	76	38	34	39	35	—	—	60	16	—	55	8	—	53	22	60	15	54	21	54	17	61	13
Framnas Twp.	226	15	174	76	97	59	115	—	—	109	61	—	112	60	—	77	91	122	51	99	75	93	17	107	66
Morris Twp.	270	21	215	65	125	66	139	—	—	138	63	—	136	74	—	107	93	122	72	119	96	112	91	128	83
Pepperton Twp.	110	12	92	42	49	35	55	—	—	53	36	—	66	25	—	54	36	66	23	56	34	45	36	66	24
Rendsville Twp.	120	9	104	28	73	32	69	—	—	50	51	—	66	37	—	52	48	62	33	50	49	47	48	60	40
Swan Lake Twp.	157	8	111	35	74	31	79	—	—	46	65	—	53	57	—	45	59	58	52	39	71	41	61	54	57
County: Totals:	1,289	97	1,064	418	603	364	668	0	0	632	402	—	710	335	—	512	492	676	334	570	468	536	446	651	389
District: 11B Total	19,257	1,938	14,821	6,239	8,096	5,374	8,675	214	131	7,722	6,027	—	7,258	7,285	—	6,924	6,749	8,604	5,431	7,364	6,869	6,961	6,611	8,687	5,682
% Of Voters			100.00	42.10	54.63	36.26	58.53	1.44	.88	52.10	44.71	—	48.97	49.15	—	46.72	45.54	58.05	36.64	49.69	46.35	46.97	44.61	58.61	38.34
District: 11 Total	35,537	3,154	27,532	12,253	14,389	10,841	15,586	214	131	15,433	11,293	—				13,343	12,222	16,920	9,202	14,857	11,485	14,102	11,093	17,183	9,483
% Of Voters			100.00	44.50	52.26	39.38	56.61	.78	.48	56.05	41.02	—				48.46	44.39	61.46	33.42	53.96	41.72	51.22	40.29	62.41	34.44

DISTRICT 12A County OTTER TAIL

Precinct

Blowers Twp.	181	18	128	50	73	—	—	—	—	61	65	63	63	—	—	66	58	—	—	66	49	72	51	59	66	58	61	71	55
Bluffton	113	8	85	21	61	—	—	—	—	27	57	43	42	—	—	41	43	—	—	47	25	31	46	33	45	28	45	47	36
Bluffton Twp.	232	28	195	63	126	—	—	—	—	78	115	88	104	—	—	74	116	—	—	96	80	96	92	83	99	85	94	95	94
Butler Twp.	172	0	136	46	84	—	—	—	—	59	70	66	66	—	—	68	68	—	—	67	56	70	53	55	74	52	68	65	65
Clithrell	64	37	37	24	11	—	—	—	—	28	9	26	10	—	—	24	10	—	—	15	21	27	7	25	10	25	7	27	9
Compton Twp.	378	21	293	104	179	—	—	—	—	114	176	147	145	—	—	123	169	—	—	122	134	148	134	132	149	110	159	151	137
Corfiss Twp.	241	8	149	50	97	—	—	—	—	61	85	67	76	—	—	87	61	—	—	74	70	80	46	69	68	64	86	59	59
Deer Creek	204	22	136	60	69	—	—	—	—	61	71	79	54	—	—	68	66	—	—	46	61	76	52	62	70	55	65	78	54
Deer Creek Twp.	194	20	161	91	68	—	—	—	—	97	63	102	58	—	—	97	60	—	—	95	61	104	59	93	66	95	58	111	50
Eastern Twp.	167	8	118	63	50	—	—	—	—	73	45	74	44	—	—	68	49	—	—	66	43	84	29	71	40	71	32	84	33
Effington Twp.	165	6	115	42	70	—	—	—	—	63	51	74	36	—	—	59	51	—	—	77	31	73	31	69	36	67	29	78	31
Elmo Twp.	186	13	146	48	68	—	—	—	—	56	61	72	46	—	—	64	49	—	—	57	82	79	32	71	42	61	40	79	37
Folden Twp.	160	11	138	82	52	—	—	—	—	90	47	89	46	—	—	92	44	—	—	85	46	90	39	79	51	83	38	91	44
Girard Twp.	419	31	326	147	169	—	—	—	—	158	158	161	154	—	—	162	147	—	—	145	155	181	117	157	153	152	142	187	126

VOTER REGISTRATION	U.S. SENATOR	U.S. REP. DIST. 2	U.S. REP. DIST. 7	STATE SENATOR	STATE REP.	GOVERNOR LT. GOV.	SECRETARY OF STATE	STATE AUDITOR	STATE TREASURER	ATTORNEY GENERAL
-----------------------	-----------------	----------------------	----------------------	------------------	---------------	----------------------	-----------------------	------------------	--------------------	---------------------

Persons registered as of 7:00 a.m. election day	Persons registered on election day	Total number of persons voting	DFL WELLSTONE	IR RUDY BOSCHWITZ	DFL JIM STONE	IR VIN WEBER	DFL COLLIN PETERSON	IR STAN STANGELAND	DFL DALLAS SAWS	IR DON ANDERSON	DFL SYD NELSON	IR DON RICHTER	DFL PERPICH AND JOHNSON	IR CARLSON AND DYRSTAD	DFL JOAN GROWE	IR DAVID JENNINGS	DFL MARK DAYTON	IR BOB HEINRICH	DFL MICHAEL MCGRATH	IR JOHN BURGER	DFL HUBERT HUMPHREY III	IR KEVIN JOHNSON
--	---------------------------------------	-----------------------------------	------------------	-------------------------	---------------------	--------------------	---------------------------	--------------------------	-----------------------	-----------------------	----------------------	----------------------	-------------------------------	------------------------------	----------------------	-------------------------	-----------------------	-----------------------	---------------------------	----------------------	-------------------------------	------------------------

Henning	482	27	363	128	218	—	—	146	206	171	182	—	188	163	—	145	188	210	125	169	166	139	177	206	141	
Henning Twp.	196	11	142	47	92	—	—	57	84	63	79	—	71	68	—	58	74	74	61	67	68	49	79	73	63	
Homestead Twp.	185	12	132	65	60	—	—	61	61	79	50	—	84	46	—	68	63	86	40	74	52	69	55	80	50	
Inman Twp.	148	7	104	58	41	—	—	58	44	70	32	—	65	38	—	50	47	80	20	66	34	62	36	72	30	
Leaf Lake Twp.	260	11	211	87	104	—	—	103	96	121	77	—	124	73	—	95	98	123	70	109	88	93	86	122	77	
Leaf Mountain Twp.	140	11	99	39	55	—	—	55	42	58	37	—	47	46	—	71	20	68	26	58	38	54	37	70	26	
New York Mills	580	27	431	193	210	—	—	210	204	252	161	—	299	119	—	232	179	291	115	256	148	239	145	286	124	
Newton Twp.	434	23	325	174	136	—	—	173	143	219	104	—	217	104	—	185	129	218	95	202	109	192	99	224	95	
Nidaros Twp.	167	12	125	63	57	—	—	76	48	66	49	—	69	50	—	59	60	76	45	70	49	64	51	72	49	
Oak Valley Twp.	216	15	151	69	74	—	—	85	65	97	54	—	87	62	—	69	69	83	58	65	83	68	67	89	60	
Otter Tail Twp.	201	17	196	75	115	—	—	79	113	91	100	—	69	122	—	69	113	85	100	87	103	73	98	92	100	
Ottertail	271	20	151	59	87	—	—	62	85	65	83	—	65	83	—	43	99	79	63	76	69	56	78	79	70	
Otto Twp.	322	9	223	107	107	—	—	110	108	124	93	—	138	80	—	135	75	133	78	119	90	114	87	140	75	
Paddock Twp.	196	16	153	77	70	—	—	85	66	99	53	—	115	38	—	88	56	96	48	90	53	84	50	99	49	
Parkers Prairie	610	42	456	161	270	—	—	187	254	201	232	—	176	252	—	199	222	238	173	181	226	159	227	255	179	
Parkers Prairie Twp.	179	12	132	40	87	—	—	48	82	51	79	—	51	79	—	49	77	70	56	55	72	48	68	73	55	
Pine Lake Twp.	266	21	186	69	111	—	—	80	98	85	94	—	105	78	—	74	95	102	73	91	88	80	92	98	81	
Richville	93	4	50	26	24	—	—	27	26	21	33	—	32	21	—	28	22	36	15	34	17	27	20	33	19	
Rush Lake Twp.	457	30	320	139	173	—	—	140	174	149	162	—	170	138	—	174	123	189	115	153	152	136	146	183	131	
Urbank	47	3	29	11	29	—	—	15	17	12	19	—	12	18	—	25	7	20	10	16	14	16	12	25	6	
Vining	64	4	51	22	28	—	—	21	29	19	32	—	28	22	—	21	26	32	17	24	25	21	26	32	18	
Wadena P-5	10	0	7	2	5	—	—	4	3	1	6	—	2	5	—	2	4	4	2	3	4	3	4	5	2	
Woodside Twp.	161	22	139	64	67	—	—	69	65	89	46	—	56	78	—	64	59	75	50	73	52	67	51	80	51	
County: Totals:	8,561	587	6,339	2,666	3,397	0	0	2,977	3,186	3,354	2,801	—	3,363	2,774	—	3,061	2,839	3,679	2,249	3,196	2,769	2,923	2,693	3,738	2,381	
TODD																										
Hewitt	130	11	96	48	43	—	—	59	36	58	36	—	57	38	—	47	42	58	28	55	34	47	33	66	27	
Stowe Prairie Twp.	266	18	203	91	103	—	—	108	95	117	83	—	87	104	—	103	79	117	72	118	77	105	75	116	80	
County: Totals:	396	29	299	139	146	0	0	167	131	175	119	—	144	142	—	150	121	175	100	173	111	152	108	182	107	
WADENA																										
Aldrich	57	5	44	17	24	—	—	19	23	22	21	—	17	26	—	20	20	21	17	17	25	16	22	20	23	
Aldrich Twp.	276	12	204	63	136	—	—	75	127	100	102	—	77	125	—	77	103	92	103	84	116	73	120	97	102	
Blueberry Twp.	388	35	262	104	149	—	—	134	124	136	121	—	155	106	—	130	118	151	100	150	108	132	115	158	103	
Bullard Twp.	109	9	75	28	45	—	—	29	45	34	41	—	35	38	—	34	31	33	40	30	41	28	41	36	36	
Huntersville Twp.	57	3	41	20	20	—	—	17	24	21	19	—	20	20	—	16	22	24	14	18	17	19	14	23	15	
Leaf River Twp.	336	13	231	98	121	—	—	107	119	118	109	—	108	119	—	103	105	130	89	110	116	113	100	125	102	
Lyons Twp.	90	5	57	33	22	—	—	29	26	37	19	—	36	18	—	24	28	29	22	28	24	28	24	29	26	
Meadow Twp.	133	13	95	48	45	—	—	48	46	47	47	—	49	43	—	31	59	58	32	54	40	47	39	50	44	
Menahga	787	44	530	296	215	—	—	308	213	291	224	—	331	186	—	278	224	334	162	325	182	302	188	349	169	
Nimrod	61	3	41	22	17	—	—	25	16	31	10	—	30	11	—	23	12	33	6	31	10	31	8	29	11	
North Germany Twp.	210	10	141	41	90	—	—	58	81	59	82	—	63	77	—	52	75	58	76	56	79	54	79	63	74	
Orton Twp.	181	11	115	74	33	—	—	78	34	89	25	—	80	34	—	64	41	83	22	75	32	73	27	83	29	
Red Eye Twp.	250	13	173	66	97	—	—	83	88	91	82	—	88	75	—	72	94	101	67	86	84	92	70	94	76	
Rockwood Twp.	240	21	194	83	101	—	—	106	85	124	68	—	115	75	—	107	75	127	60	114	72	102	81	122	70	
Sebek	525	31	372	187	170	—	—	191	172	222	136	—	242	124	—	148	194	214	130	189	154	189	146	212	140	
Shell River Twp.	142	5	85	59	25	—	—	67	17	69	16	—	70	15	—	57	24	69	13	64	20	63	17	68	16	
Thomastown Twp.	568	46	391	154	219	—	—	195	193	265	123	—	198	182	—	185	172	232	141	219	161	182	171	226	158	
Verndale	415	22	259	87	160	—	—	103	149	130	127	—	97	156	—	81	125	137	110	116	130	105	126	127	122	
Wadena P-1	1,029	105	639	251	367	—	—	269	358	278	354	—	244	385	—	267	327	350	258	313	297	273	307	360	251	
Wadena P-2	848	66	534	185	327	—	—	212	308	232	293	—	202	321	—	193	291	268	241	248	269	220	279	278	241	
Wadena P-3	1,162	78	801	305	474	—	—	313	477	332	466	—	308	489	—	268	430	403	370	362	419	333	417	412	373	
Wadena P-5	7	0	6	0	6	—	—	0	6	1	5	—	2	4	—	0	6	1	5	2	4	1	5	4	2	
Wadena Twp.	591	46	436	142	286	—	—	166	268	175	259	—	177	253	—	170	229	215	210	171	253	159	247	211	218	
Wing River Twp.	286	9	182	47	130	—	—	57	121	77	104	—	56	123	—	75	91	71	105	63	111	52	114	75	107	
County: Totals:	8,748	605	5,908	2,410	3,279	0	0	2,689	3,120	2,981	2,853	—	2,810	3,005	—	2,475	2,896	3,234	2,393	2,925	2,764	2,687	2,757	3,251	2,508	
District: 12A Total	17,705	1,221	12,546	5,215	6,822	0	0	5,833	6,437	6,510	5,773	—	6,317	5,921	—	5,686	5,856	7,088	4,742	6,294	5,644	5,762	5,558	7,171	4,996	
% Of Voters			100.00	41.57	54.38	.00	.00	46.49	51.31	51.89	46.01	—	50.35	47.19	—	45.32	46.68	56.50	37.80	50.17	44.99	45.93	44.30	57.16	39.82	

DISTRICT 12B
County
DOUGLAS

Precinct

Belle River Twp.	215	12	174	74	96	75	98	—	—	122	49	—	117	54	—	92	77	116	54	96	74	98	62	108	63
Carlos	251	11	195	94	96	80	110	—	—	118	77	—	120	73	—	77	89	116	79	101	89	97	81	105	88
Carlos Twp.	926	69	766	264	480	253	499	—	—	360	392	—	392	355	—	310	372	378	354	317	426	307	405	388	366
Forada	110	4	94	34	56	44	43	—	—	40	47	—	57	29	—	28	61	50	36	44	43	44	43	55	35
Hudson Twp.	339	22	249	135	106	110	138	—	—	149	92	—	160	80	—	118	112	157	83	132	106	139	91	158	87
Miltona	134	14	126	57	67	40	85	—	—	68	58	—	75	50	—	53	67	72	46	65	59	49	62	78	46
Miltona Twp.	416	35	336	150	176	143	186	—	—	193	135	—	202	124	—	149	162	194	130	165	165	156	153	205	130
Nelson	96	12	87	45	37	39	44	—	—	53	30	—	55	28	—	38	43	56	25	47	36	46	32	49	33
Orange Twp.	182	11	124	32	89	31	93	—	—	59	64	—	71	51	—	72	42	62	57	55	69	50	65	63	57
Osakis	751	53	594	254	317	240	342	—	—	359	226	—	424	160	—	298	248	370	201	358	218	318	231	394	186
Osakis Twp.	262	24	214	83	125	99	115	—	—	134	80	—	129	81	—	99	100	127	76	106	102	107	90	126	85
Spruce Hill Twp.	204	8	150	58	88	61	86	—	—	83	63	—	51	91	—	88	46	79	62	63	81	68	67	86	59
County Totals:	3,886	275	3,109	1,280	1,733	1,215	1,839	0	0	1,738	1,313	—	1,853	1,176	—	1,422	1,419	1,777	1,203	1,549	1,468	1,479	1,382	1,815	1,235

TODD

Bartlett Twp.	235	9	171	74	88	—	—	—	96	73	115	55	—	—	115	53	—	87	67	118	48	98	67	87	68	115	52
Bertha	281	24	265	104	154	—	—	—	99	162	146	119	—	—	156	105	—	112	134	152	96	129	125	115	121	151	108
Bertha Twp.	225	21	200	98	91	—	—	—	102	95	114	86	—	—	130	63	—	106	80	132	52	117	77	107	79	131	61
Birchdale Twp.	399	32	249	97	139	—	—	—	149	97	148	95	—	—	151	83	—	140	92	150	83	146	88	135	88	168	72
Browerville	470	22	329	145	162	—	—	—	184	134	253	67	—	—	269	53	—	202	103	216	83	199	104	182	98	217	94
Bruce Twp.	298	19	206	87	108	—	—	—	104	101	123	79	—	—	131	72	—	121	75	138	58	123	74	101	8	132	72
Burleene Twp.	219	9	157	84	64	—	—	—	109	47	114	42	—	—	109	45	—	99	43	114	34	109	46	109	33	116	39
Burnhamville Twp.	352	8	215	89	116	—	—	—	109	103	127	85	—	—	132	75	—	122	72	132	73	121	86	108	91	133	75
Burtrum	72	13	68	31	34	—	—	—	42	25	38	29	—	—	55	13	—	36	29	52	8	43	23	44	15	52	15
Clarissa	406	31	317	139	159	—	—	—	165	148	222	88	—	—	246	61	—	164	129	219	77	195	103	176	101	222	83
Eagle Bend	361	11	265	124	131	—	—	—	141	118	166	94	—	—	180	78	—	126	123	183	72	159	89	145	96	178	82
Eagle Valley Twp.	381	20	257	129	118	—	—	—	158	99	194	63	—	—	173	81	—	133	111	179	71	150	103	154	79	180	73
Fawn Lake Twp.	239	0	169	71	94	—	—	—	93	73	121	47	—	—	124	38	—	102	58	117	39	105	50	94	52	118	47
Germania Twp.	219	7	160	77	75	—	—	—	96	64	122	38	—	—	93	64	—	71	73	98	53	88	70	86	62	103	57
Gordon Twp.	377	9	265	113	145	—	—	—	140	121	156	105	—	—	140	119	—	169	86	151	106	128	131	123	125	148	113
Grey Eagle	226	16	174	64	104	—	—	—	83	87	87	81	—	—	112	53	—	90	58	98	62	85	76	78	76	109	60
Grey Eagle Twp.	332	12	239	105	133	—	—	—	119	116	132	101	—	—	137	100	—	117	99	136	92	109	121	117	100	141	90
Hartford Twp.	388	13	245	105	134	—	—	—	137	104	174	68	—	—	163	79	—	135	88	163	66	152	80	128	82	164	64
Iona Twp.	249	10	155	58	94	—	—	—	88	66	109	43	—	—	93	61	—	99	48	104	41	87	61	95	45	107	46
Kandota Twp.	314	17	214	91	117	—	—	—	113	100	117	92	—	—	133	72	—	113	82	120	83	110	96	118	79	124	84
Leslie Twp.	373	16	235	100	131	—	—	—	131	102	144	88	—	—	139	91	—	122	91	134	93	120	106	125	94	140	90
Little Elk Twp.	173	3	114	56	53	—	—	—	64	47	86	27	—	—	73	36	—	59	40	78	28	72	35	72	31	81	31
Little Sauk Twp.	375	20	263	99	151	—	—	—	127	133	152	107	—	—	150	107	—	141	101	152	97	132	119	129	109	150	102
Long Prairie	1,777	90	1,209	463	688	—	—	—	580	608	747	440	—	—	718	463	—	626	474	700	444	627	533	570	532	704	482
Long Prairie Twp.	552	24	409	123	264	—	—	—	161	233	203	192	—	—	160	238	—	200	168	190	190	181	200	157	211	200	87
Moran Twp.	271	15	213	96	100	—	—	—	113	91	156	45	—	—	142	65	—	132	66	138	59	134	69	118	66	141	62
Osakis	43	5	38	14	22	—	—	—	21	16	16	21	—	—	26	11	—	20	16	21	15	17	21	20	16	22	13

Reynolds Twp.	344	18	262	108	141	—	—	136	121	154	101	—	133	119	—	132	101	153	94	120	127	126	110	138	115
Round Prairie Twp.	337	18	203	77	121	—	—	103	98	130	66	—	115	85	—	118	71	126	71	115	81	114	80	123	77
Staples	1,351	92	837	369	435	—	—	395	424	606	220	—	606	207	—	410	368	505	282	471	321	410	355	517	288
Staples Twp.	468	28	300	124	160	—	—	134	162	221	75	—	190	101	—	155	119	178	104	164	125	154	120	195	101
Turtle Creek Twp.	157	0	119	66	51	—	—	69	48	73	42	—	84	32	—	74	35	78	34	72	40	73	32	83	34
Villard Twp.	305	24	188	58	118	—	—	76	109	136	54	—	119	60	—	99	72	104	72	91	80	87	78	104	80
Ward Twp.	316	11	229	105	115	—	—	145	82	161	65	—	142	81	—	151	62	152	62	135	84	132	74	145	77
West Union Twp.	240	7	159	50	104	—	—	77	81	98	59	—	105	49	—	102	41	90	57	84	61	77	57	87	68
Wykeham Twp.	243	27	183	106	72	—	—	113	66	129	52	—	136	44	—	110	60	120	48	117	57	107	53	118	57
County Totals:	13,368	701	9,281	3,899	4,986	0	0	4,772	4,354	5,990	3,131	—	5,880	3,157	—	4,995	3,535	5,692	3,047	5,105	3,729	4,773	3,516	5,757	3,151

WADENA

Staples	253	14	105	45	57	—	—	45	58	75	30	—	81	24	—	53	49	66	34	55	48	48	47	67	37
County Totals:	253	14	105	45	57	0	0	45	58	75	30	—	81	24	—	53	49	66	34	55	48	48	47	67	37
District 12B Total	17,507	990	12,495	5,224	6,776	1,215	1,839	4,817	4,412	7,803	4,474	—	7,814	4,357	—	6,470	5,003	7,535	4,284	6,709	5,245	6,300	4,945	7,639	4,423
% Of Voters			100.00	41.81	54.23	9.72	14.72	38.55	35.31	62.45	35.81	—	62.54	34.87	—	51.78	40.04	60.30	34.29	53.69	41.98	50.42	39.58	61.14	35.40
District 12C Total	35,212	2,211	25,041	10,439	13,598	1,215	1,839	10,650	10,849	14,313	10,247	—			—	12,156	10,859	14,623	9,026	13,003	10,889	12,062	10,503	14,810	9,419
% Of Voters			100.00	41.69	54.30	4.85	7.34	42.53	43.32	57.16	40.92	—			—	48.54	43.36	58.40	36.04	51.93	43.48	48.17	41.94	59.14	37.61

DISTRICT 13A
County
CROW WING

Precinct

Brainerd W-1 P-1	539	72	396	156	213	—	—	241	126	247	128	—	225	154	—	184	173	233	132	222	156	188	160	252	129
Brainerd W-1 P-2	406	40	284	125	135	—	—	168	101	179	103	—	155	127	—	118	148	168	88	179	97	143	101	184	98
Brainerd W-1 P-3	919	69	728	284	402	—	—	392	289	394	308	—	339	361	—	268	394	366	315	334	354	277	366	381	323
Brainerd W-2 P-1	293	29	219	90	122	—	—	130	79	129	82	—	108	103	—	88	115	120	85	118	91	106	94	121	92
Brainerd W-2 P-2	812	81	612	275	295	—	—	378	186	374	215	—	345	235	—	283	283	358	197	330	245	287	238	390	197
Brainerd W-2 P-3	326	37	244	115	117	—	—	164	67	165	74	—	150	88	—	93	128	150	73	140	94	108	103	162	77
Brainerd W-3 P-1	641	62	475	197	230	—	—	322	122	312	142	—	256	197	—	233	198	288	143	276	167	240	178	319	140
Brainerd W-3 P-2	887	78	699	299	350	—	—	446	203	440	233	—	359	314	—	311	331	431	217	405	260	352	269	457	225
Brainerd W-4 P-1	866	81	626	310	285	—	—	435	151	441	168	—	385	207	—	304	266	422	160	425	180	374	189	458	149
Brainerd W-4 P-2	751	85	599	270	299	—	—	409	160	398	183	—	350	230	—	286	271	374	178	363	206	322	209	403	177
Breezy Point	399	47	320	127	179	—	—	173	133	148	160	—	161	153	—	118	166	166	135	152	151	132	152	166	144
Center Twp.	354	24	269	149	115	—	—	178	86	144	121	—	155	110	—	143	104	158	104	157	105	146	106	174	93
Crosby Prec 1	702	60	514	247	230	—	—	343	132	330	165	—	296	198	—	271	210	316	154	297	196	272	183	347	152
Crosby Prec 2	491	42	391	223	131	—	—	279	85	269	102	—	251	125	—	232	124	270	89	268	100	230	109	284	90
Crosslake	1,040	97	862	362	457	—	—	420	396	332	504	—	364	472	—	306	470	405	411	379	461	338	463	432	411
Cuyuna	102	14	87	40	41	—	—	63	17	57	26	—	57	28	—	51	31	64	20	56	28	54	27	66	19
Davenport Prec	1,145	96	885	336	501	—	—	488	348	451	410	—	427	432	—	338	484	478	359	436	405	373	423	494	362
Dean Lake Twp.	41	0	26	15	10	—	—	19	5	20	5	—	19	6	—	12	12	20	4	19	7	17	6	18	8
Emily	447	36	351	143	187	—	—	193	137	181	160	—	171	170	—	179	133	185	136	168	162	152	155	192	146
Fairfield Twp.	173	16	133	58	68	—	—	91	34	81	47	—	85	46	—	75	45	84	38	73	53	49	83	146	48

VOTER REGISTRATION	U.S. SENATOR	U.S. REP. DIST. 7	U.S. REP. DIST. 8	STATE SENATOR	STATE REP.	GOVERNOR LT. GOV.	SECRETARY OF STATE	STATE AUDITOR	STATE TREASURER	ATTORNEY GENERAL
-----------------------	-----------------	----------------------	----------------------	------------------	---------------	----------------------	-----------------------	------------------	--------------------	---------------------

Persons registered
as of 7:00 a.m. election dayPersons registered
on election dayTotal number of
persons votingDFL
PAUL
WELLSIR
RUDY
BOSCHWITZDFL
COLLIN
PETERSONIR
ARLAN
STANGELANDDFL
OBENSTARIR
BRYAN
SHUSTERDFL
DON
SAMUELSONIR
ROBERT
OLSONDFL
KRIS
HASSKAMPIR
DAVE
ZONTELLIDFL
PERRICH AND
JOHNSONIR
CARLSON AND
DYSTADDFL
GROVEIR
DAVID
JENNINGSDFL
MARK
DAYTONIR
BOB
HEINRICHDFL
MICHAEL
MCGRATHIR
JOHN
BURGERDFL
HUBERT
HUMPHREY IIIIR
KEVIN
JOHNSON

Fifty Lakes	255	9	175	78	90	—	—	105	65	88	84	—	94	77	—	58	95	95	73	97	76	88	77	100	73
Gail Lake Twp.	62	3	45	19	25	—	—	28	15	25	18	—	26	16	—	24	18	24	17	21	22	21	20	28	15
Ideal Twp.	632	37	506	197	286	—	—	248	232	175	314	—	227	263	—	168	297	240	233	219	266	183	276	263	230
Jenkins City	115	20	95	29	63	—	—	39	49	32	59	—	32	63	—	31	50	30	52	34	57	26	59	44	50
Jenkins Twp.	215	15	170	54	107	—	—	63	99	56	106	—	65	99	—	42	108	57	93	55	103	49	97	64	99
Kennedy Prec.	1,231	113	1,028	405	572	—	—	637	346	618	388	—	570	435	—	448	519	573	397	561	438	471	446	622	382
Lake Edward Twp.	1,028	67	772	319	413	—	—	444	288	418	334	—	386	357	—	341	377	452	276	415	332	359	346	452	300
Little Pine Twp.	52	2	43	23	16	—	—	32	8	31	11	—	30	13	—	16	23	23	12	23	16	20	17	31	9
Manhattan Beach	54	12	57	16	40	—	—	25	28	17	38	—	18	36	—	14	38	24	31	21	33	16	35	23	33
Mission Twp.	429	33	339	151	168	—	—	216	105	187	139	—	170	156	—	143	167	188	125	193	127	164	141	210	120
Nisswa	1,073	81	823	300	481	—	—	412	374	367	425	—	377	411	—	273	473	378	384	355	432	295	442	414	391
Oak Lawn Twp.	964	81	723	332	351	—	—	491	184	475	219	—	415	277	—	351	298	460	213	440	254	390	256	465	235
Pelican Twp.	195	8	160	54	95	—	—	70	76	71	86	—	62	93	—	58	82	76	75	72	81	54	89	83	74
Pequot Lakes	509	79	386	164	196	—	—	200	152	175	194	—	202	163	—	152	201	186	161	175	188	149	185	207	161
Perry Lake Twp.	108	5	77	36	30	—	—	53	17	42	29	—	48	26	—	42	27	48	20	43	28	42	23	45	28
Rabbit Lake Twp.	136	3	93	55	32	—	—	64	21	68	20	—	62	26	—	58	24	62	21	61	25	56	26	69	21
Ross Lake Twp.	79	5	63	33	25	—	—	42	18	40	21	—	35	25	—	32	27	40	15	38	22	39	21	40	21
Sibley Twp.	402	19	287	117	153	—	—	150	119	121	157	—	124	154	—	104	153	135	133	123	150	103	153	148	134
Timothy Twp.	103	4	77	33	38	—	—	40	31	37	34	—	30	41	—	30	38	39	29	36	32	29	34	42	30
Trommald	45	8	40	28	11	—	—	36	2	34	5	—	29	10	—	24	14	36	3	34	6	32	6	34	5
Wolford Twp.	141	11	112	54	53	—	—	86	22	79	31	—	85	25	—	66	41	80	28	70	39	60	43	81	30
County Totals:	19,162	1,681	14,791	6,318	7,612	0	0	8,813	5,108	8,248	6,048	—	7,745	6,522	—	6,368	7,156	8,302	5,429	7,883	6,245	6,829	6,372	8,848	5,521
District 13A Total	19,162	1,681	14,791	6,318	7,612	0	0	8,813	5,108	8,248	6,048	—	7,745	6,522	—	6,368	7,156	8,302	5,429	7,883	6,245	6,829	6,372	8,848	5,521
% Of Voters			100.00	42.72	51.46	.00	.00	59.58	34.53	55.76	40.89	—	52.36	44.09	—	43.05	48.38	56.13	36.70	53.30	42.22	46.17	43.08	59.82	37.33

	VOTER REGISTRATION			U.S. SENATOR	U.S. REP. DIST. 7	U.S. REP. DIST. 8	STATE SENATOR		STATE REP.		GOVERNOR LT. GOV.	SECRETARY OF STATE	STATE AUDITOR	STATE TREASURER	ATTORNEY GENERAL								
DISTRICT 13B County CASS	Persons registered as of 7:00 a.m. election day	Persons registered on election day	Total number of persons voting	DFL PAUL WELLSTONE	IR RUDY BOSCHWITZ	DFL COLLIN PETERSON	IR ARLAN STANGELAND	DFL JAMES OBERSTAR	IR JERRY SHUSTER	DFL DON SAMUELSON	IR ROBERT OLSON	DFL STEPHEN WENZEL	IR GEORGE BRANCATO	DFL PERPICH AND JOHNSON	IR CARLSON AND DYRSTAD	DFL JOAN GROWE	IR DAVID JENNINGS	DFL MARK DAYTON	IR BOB HEINRICH	DFL MICHAEL MCGRATH	IR JOHN BURGER	DFL HUBERT HUMPHREY III	IR KEVIN JOHNSON
Precinct																							
Motley	5	0	2	2	0	—	—	2	0	1	—	2	0	—	—	—	—	—	—	—	—	—	
Pillager	183	11	116	39	71	—	—	74	41	72	43	67	44	51	53	64	44	60	51	58	47	70	44
Sylvan Twp.	579	79	461	201	242	—	—	310	144	289	167	275	173	207	220	281	160	275	178	251	174	299	154
County: Totals:	767	90	579	242	313	0	0	386	185	362	211	344	217	258	275	346	205	337	229	309	223	371	198
CROW WING																							
Baxter	2,166	191	1,764	695	996	—	—	1,049	629	1,006	705	1,089	616	788	855	976	704	917	777	757	830	1,028	693
Bay Lake Twp.	542	36	407	181	209	—	—	225	164	202	196	235	161	148	214	208	175	191	201	171	198	204	191
Crow Wing Twp.	443	47	344	123	199	—	—	203	111	199	135	222	105	164	145	186	129	172	157	159	127	197	131
Daggett Brook Twp.	214	15	162	66	85	—	—	94	45	99	52	102	45	85	65	87	52	79	65	84	54	99	55
Deerwood City	369	26	260	99	132	—	—	153	74	145	95	157	77	121	121	138	90	120	109	102	108	134	105
Deerwood Twp.	573	57	445	191	228	—	—	264	148	249	176	277	145	220	203	241	178	217	208	196	201	247	185
Fort Ripley City	45	4	38	19	18	—	—	25	13	19	19	21	17	12	21	26	11	23	15	19	14	23	15
Fort Ripley Twp.	284	18	205	88	104	—	—	131	57	133	65	141	54	116	82	141	52	124	71	119	65	137	64
Garrison City	131	19	89	35	44	—	—	51	23	55	28	60	21	50	38	56	23	51	33	47	34	62	22

Garrison Twp.	369	19	235	109	104	—	—	137	81	136	86	—	143	78	—	115	94	136	72	128	97	116	90	142	83
Irondale - 1 Cb	602	56	483	233	214	—	—	340	116	325	141	—	340	119	—	278	183	314	128	290	169	275	153	332	138
Ironton	330	37	258	150	95	—	—	197	43	195	50	—	213	37	—	175	72	190	53	187	58	172	61	195	57
Long Lake Twp.	563	30	450	173	236	—	—	268	144	277	156	—	287	144	—	201	214	264	152	251	179	219	175	286	149
Maple Grove Twp.	322	20	243	107	120	—	—	151	76	137	100	—	158	77	—	88	142	147	77	134	97	118	99	146	93
Nokay Lake Twp.	354	21	282	147	125	—	—	195	73	200	77	—	206	65	—	149	120	200	64	192	85	180	71	214	66
Platte Lake Twp.	128	7	94	45	43	—	—	64	18	59	26	—	70	16	—	51	40	57	25	57	32	48	32	60	31
Roosevelt Twp.	255	10	187	98	81	—	—	127	52	126	56	—	137	44	—	86	88	114	60	111	71	103	71	119	63
St. Mathias Twp.	244	17	181	70	91	—	—	113	51	121	53	—	127	48	—	90	67	117	47	94	76	87	65	110	66
County: Totals:	7,934	630	6,127	2,629	3,124	0	0	3,787	1,918	3,683	2,216	—	3,985	1,869	—	2,937	2,764	3,598	2,092	3,338	2,500	2,972	2,448	3,735	2,207
MORRISON																									
Belle Prairie Twp.	1,031	80	769	306	443	375	383	—	—	431	318	—	503	254	—	367	353	491	256	409	339	357	339	447	313
Buh Township	318	9	180	72	102	97	77	—	—	123	50	—	138	38	—	105	62	106	65	95	75	93	66	111	64
Culdrum Twp.	276	9	190	61	119	89	98	—	—	132	51	—	153	34	—	113	60	114	61	106	72	98	74	129	56
Cushing Twp.	282	10	184	74	105	83	98	—	—	101	75	—	119	59	—	74	92	100	73	96	79	87	79	113	67
Darling Twp.	351	24	270	102	155	119	147	—	—	174	87	—	176	88	—	148	107	168	86	141	119	127	113	153	110
Flensburg	150	10	118	60	53	46	68	—	—	81	24	—	85	28	—	71	40	74	35	61	66	66	36	67	36
Green Prairie Twp.	404	25	282	115	135	150	109	—	—	160	101	—	185	75	—	134	115	174	83	157	102	143	99	155	105
Little Falls Twp.	744	52	564	215	334	275	279	—	—	323	226	—	375	182	—	275	256	338	201	283	266	279	244	335	220
Little Falls W-1	1,619	113	1,044	424	569	512	504	—	—	621	373	—	761	246	—	583	390	667	308	602	385	552	367	695	311
Little Falls W-2	1,302	72	866	410	428	439	416	—	—	521	323	—	583	262	—	447	366	541	273	507	324	460	313	560	287
Little Falls W-3	1,199	106	836	410	380	470	353	—	—	529	268	—	619	191	—	480	298	471	304	507	280	495	251	559	248
Mottley	331	31	236	107	114	133	95	—	—	156	56	—	153	58	—	106	109	152	61	140	70	124	78	156	62
Mottley Twp.	129	8	90	43	44	57	30	—	—	52	33	—	56	29	—	48	35	52	29	47	37	43	33	52	31
Parker Twp.	259	9	185	73	107	89	94	—	—	119	58	—	134	44	—	106	65	105	71	99	79	83	74	113	68
Pike Creek Twp.	520	23	350	179	164	210	136	—	—	262	74	—	269	73	—	230	96	253	75	227	106	230	92	264	85
Platte Twp.	192	3	106	53	47	66	39	—	—	76	28	—	73	32	—	54	39	77	23	76	30	70	23	81	23
Rail Prairie Twp.	101	10	81	31	50	40	41	—	—	38	40	—	47	33	—	32	39	42	34	44	36	37	37	44	37
Randall	312	10	252	95	142	114	132	—	—	142	101	—	165	79	—	128	104	151	80	140	97	114	105	157	88
Ripley Twp.	342	16	211	90	118	119	89	—	—	162	46	—	162	47	—	134	68	155	53	136	70	127	69	142	62
Rosing Twp.	65	2	39	13	26	17	20	—	—	20	18	—	27	12	—	14	21	18	19	16	19	14	0	16	21
Scandia Valley Twp.	677	35	465	218	235	254	201	—	—	275	171	—	299	152	—	225	201	285	161	258	197	227	195	279	174
County: Totals:	10,604	657	7,298	3,151	3,870	3,754	3,409	0	0	4,498	2,521	—	5,082	2,016	—	3,874	2,916	4,534	2,351	4,147	2,848	3,826	2,687	4,628	2,468
District: 13B Total	19,305	1,377	14,004	6,022	7,307	3,754	3,409	4,173	2,103	8,543	4,948	—	9,411	4,102	—	7,069	5,955	8,478	4,648	7,822	5,577	7,107	5,358	8,734	4,873
% Of Voters			100.00	43.00	52.18	26.81	24.34	28.80	15.02	61.00	35.33	—	67.20	29.29	—	50.48	42.52	60.54	33.19	55.86	39.82	50.75	38.26	62.37	34.80
District: 13 Total	38,467	3,058	28,795	12,340	14,919	3,754	3,409	7,211	16,791	10,996	—	—	13,437	13,111	—	16,780	10,077	15,705	11,822	13,936	11,730	17,582	10,394	—	—
% Of Voters			100.00	42.85	51.81	13.04	11.84	45.10	25.04	58.31	38.19	—	46.66	45.53	—	58.27	34.00	54.54	41.06	48.40	40.74	61.06	36.10	—	—

DISTRICT 14A
County
AITKIN

Precinct
Aitkin

VOTER REGISTRATION		U.S. SENATOR	U.S. REP. DIST. 8	STATE SENATOR		STATE REP.	GOVERNOR LT. GOV.	SECRETARY OF STATE	STATE AUDITOR	STATE TREASURER	ATTORNEY GENERAL													
Persons registered as of 7:00 a.m. election day	Persons registered on election day	Total number of persons voting	DFL PAUL WELLSTONE	IR RUDY BOSCHWITZ	DFL JAMES OBERSTAR	IR JERRY SHUSTER	DFL FLORIAN CHMIELEWSKI	IR WAYNE GILBEY	DFL PAUL OGREN	IR JAN GRANNES	DFL PERRICH AND JOHNSON	IR CARLSON AND DYRSTAD	DFL JOAN GROVE	IR DAVID JENNINGS	DFL MARK DAYTON	IR BOB HEINRICH	DFL MICHAEL MCGRATH	IR JOHN BURGER	DFL HUBERT HUMPHREY III	IR KEVIN JOHNSON				
1,221	59	900	382	483	530	345	—	—	524	356	—	292	570	—	375	405	457	396	482	386	406	427	506	373

Aitkin Twp.	632	24	486	209	263	295	185	—	—	293	183	—	163	317	—	204	245	277	187	258	211	218	226	267	207
Ball Bluff Twp.	203	9	135	90	42	114	19	—	—	114	15	—	97	33	—	101	28	112	18	105	27	106	22	109	24
Balsam Twp.	22	2	9	8	1	8	1	—	—	8	1	—	5	4	—	9	0	8	1	8	0	6	2	8	1
Clark Twp.	97	0	58	38	19	42	15	—	—	47	11	—	33	23	—	43	15	47	11	44	14	42	15	44	14
Cornish Twp.	30	1	19	9	9	16	3	—	—	14	4	—	11	7	—	9	10	15	3	15	4	10	9	15	3
Fleming Twp.	216	13	178	99	69	109	65	—	—	113	58	—	83	91	—	87	81	110	60	115	59	101	65	108	64
Haugen Twp.	105	2	65	39	24	46	17	—	—	50	13	—	35	28	—	35	26	43	18	40	21	26	33	44	19
Hill City	347	11	162	92	68	134	27	—	—	132	27	—	107	51	—	110	45	116	34	111	46	105	40	123	37
Hill Lake Twp.	286	15	191	98	81	130	56	—	—	135	51	—	106	79	—	119	57	120	61	115	69	99	71	115	73
Jevne Twp.	206	8	140	75	61	81	55	—	—	92	44	—	60	77	—	73	51	86	46	77	59	79	48	84	52
Kimberly Twp.	149	8	116	55	60	72	41	—	—	76	38	—	33	80	—	54	56	81	31	63	49	58	47	68	47
Libby Twp. E	25	0	12	4	7	8	1	—	—	8	4	—	8	4	—	8	4	9	2	7	5	8	4	9	3
Libby Twp. W	13	0	10	8	1	9	1	—	—	10	0	—	1	0	—	7	3	9	0	7	2	8	1	10	0
Logan Twp.	168	7	112	60	46	72	38	—	—	77	30	—	43	67	—	64	36	74	31	72	38	63	38	73	38
Macville Twp.	147	3	92	59	27	71	21	—	—	75	17	—	61	31	—	60	25	63	20	66	21	65	21	72	17
McGregor	265	10	151	78	67	98	48	—	—	100	46	—	51	88	—	78	62	95	49	85	57	71	64	92	54
McGregor Twp.	73	2	47	23	22	31	16	—	—	34	13	—	22	24	—	24	18	31	16	29	17	29	14	27	20
Morrison Twp.	104	7	62	33	32	39	27	—	—	43	24	—	22	44	—	26	39	39	24	37	29	34	27	37	28
Palisade	109	5	62	39	22	49	13	—	—	47	15	—	21	38	—	34	24	18	44	43	17	35	22	38	22
Salo Twp.	77	3	53	38	10	43	7	—	—	44	9	—	37	15	—	38	10	45	6	39	10	39	6	45	6
Shamrock Twp.	749	18	489	290	175	312	157	—	—	310	163	—	222	257	—	256	191	326	141	316	160	304	148	326	148
Spalding Twp.	98	2	64	45	19	46	16	—	—	44	17	—	40	22	—	31	21	44	15	45	18	39	20	44	19
Spencer Twp.	316	17	245	95	144	158	81	—	—	160	79	—	88	150	—	120	107	155	78	140	94	121	101	151	86
Tamarack	53	3	38	25	12	26	11	—	—	27	10	—	16	21	—	19	17	28	9	28	10	26	9	24	14
Turner Twp.	106	5	76	37	38	44	32	—	—	44	28	—	30	44	—	30	35	43	26	37	35	35	31	43	30
Verdon Twp.	35	3	27	13	14	19	8	—	—	24	3	—	7	18	—	12	12	21	4	15	9	15	8	17	9
Waukenabo Twp.	234	8	168	85	78	93	71	—	—	99	63	—	74	85	—	90	64	94	63	90	69	76	68	86	74
Workman Twp.	104	1	69	49	17	51	17	—	—	55	13	—	33	35	—	41	21	49	15	49	19	47	19	49	19
County: Totals:	6,190	246	4,236	2,175	1,911	2,746	1,397	—	—	2,799	1,335	—	1,808	2,304	—	2,157	1,708	2,615	1,409	2,538	1,555	2,271	1,606	2,634	1,501

CARLTON

Atkinson Twp.	198	11	147	70	69	84	56	—	—	93	47	—	75	62	—	89	45	98	44	89	54	76	56	95	51
Automba Twp.	92	4	67	45	17	58	8	—	—	55	8	—	57	8	—	46	18	60	5	54	11	52	7	56	11
Barnum	284	30	212	119	77	148	44	—	—	166	39	—	143	56	—	141	54	141	49	144	56	128	55	152	52
Barnum Twp.	404	27	282	164	94	211	53	—	—	228	45	—	208	65	—	209	63	212	53	199	70	190	67	219	54
Beseman Twp.	65	6	57	34	18	50	2	—	—	53	2	—	47	8	—	47	11	42	9	42	12	39	11	42	12
Blackhoof Twp.	332	25	255	143	100	183	57	—	—	194	52	—	144	103	—	180	59	182	49	185	62	170	62	182	70
Carlton	456	33	324	201	105	244	61	—	—	253	56	—	120	191	—	222	79	228	65	231	79	206	78	251	63
Cloquet W-1	1,356	81	970	569	357	717	198	—	—	746	199	—	566	384	—	723	721	704	230	672	275	637	270	726	234
Cloquet W-2	1,065	86	763	459	216	534	136	—	—	585	120	—	461	242	—	562	166	562	122	562	147	499	158	576	141
Cloquet W-3	1,084	113	793	491	251	584	164	—	—	610	158	—	485	274	—	564	188	499	156	551	201	514	195	585	188
Cloquet W-4	1,101	103	786	433	281	525	190	—	—	565	177	—	421	316	—	529	226	509	207	515	232	478	230	524	227
Cloquet W-5 P-1	927	58	668	380	242	478	155	—	—	515	139	—	384	264	—	457	176	456	183	442	207	403	222	471	182
Cloquet W-5 P-2	402	28	243	163	63	197	32	—	—	205	30	—	178	56	—	185	45	194	35	199	40	185	39	196	42
Corona Twp.	52	0	29	16	13	21	7	—	—	23	5	—	22	7	—	24	2	21	6	23	6	18	8	23	4
Cromwell	122	10	104	54	44	77	22	—	—	82	15	—	56	42	—	68	31	71	23	76	24	65	26	75	24
Eagle Twp.	334	29	268	157	87	193	55	—	—	202	51	—	176	73	—	188	68	176	59	187	65	169	66	194	68
Kalevala Twp.	167	13	122	68	47	83	31	—	—	93	23	—	86	31	—	75	37	86	24	83	32	79	26	90	30
Lakeview Twp.	114	0	82	63	15	65	10	—	—	71	8	—	58	19	—	76	7	62	13	62	17	56	14	65	15
Mahtowa Twp.	316	10	212	120	82	151	67	—	—	164	42	—	135	73	—	143	63	140	60	141	65	123	69	155	55
Perch Lake Twp.	443	38	320	193	107	238	67	—	—	240	66	—	179	125	—	247	57	228	71	219	88	212	81	224	87
Red Clover Twp.	164	18	149	97	45	124	16	—	—	132	12	—	112	31	—	126	16	118	21	118	28	106	27	122	23
Sawyer Twp.	221	21	132	94	27	104	19	—	—	107	23	—	87	43	—	112	16	112	14	106	21	104	20	114	18
Silver Brook Twp.	309	17	230	133	77	173	41	—	—	186	31	—	118	101	—	165	47	158	48	160	58	148	53	168	53
Skeltton Twp.	207	8	139	83	48	104	27	—	—	115	23	—	93	44	—	102	30	106	26	97	41	91	40	106	33
Twin Lakes Twp.	924	56	683	400	246	491	157	—	—	514	148	—	300	361	—	443	193	473	165	447	201	426	181	494	167
Wrenshall	182	23	140	96	35	117	17	—	—	113	20	—	86	47	—	105	30	111	17	114	18	103	17	115	21
Wrenshall Twp.	172	5	116	73	36	80	27	—	—	86	22	—	53	52	—	86	24	73	25	78	26	70	26	83	29
Wright	81	5	56	25	25	38	10	—	—	44	6	—	36	15	—	42	14	34	14	35	15	35	15	40	11
County: Totals:	11,574	858	8,349	4,943	2,824	6,072	1,709	—	—	6,440	1,567	—	4,886	3,093	—	5,949	1,986	5,856	1,793	5,827	2,151	5,382	2,119	6,143	1,965

District: 14A Total	17,764	1,104	12,585	7,118	4,735	8,818	3,106	—	—	9,239	2,902	—	6,694	5,397	—	8,105	3,694	8,471	3,202	8,365	3,706	7,653	3,725	8,777	3,466
% Of Voters			100.00	66.56	37.62	70.07	24.68	—	—	73.41	23.06	—	53.19	42.88	—	64.41	29.35	67.31	25.44	66.47	60.81	29.60	69.74	27.54	

	VOTER REGISTRATION			U.S. SENATOR	U.S. REP. DIST. 8	STATE SENATOR		STATE REP.		GOVERNOR LT. GOV.	SECRETARY OF STATE	STATE AUDITOR	STATE TREASURER	ATTORNEY GENERAL							
	Persons registered as of 7:00 a.m. election day	Persons registered on election day	Total number of persons voting	DFL PAUL WELLSTONE	IR RUDY BOSCHWITZ	DFL JAMES OBERSTAR	IR JERRY SHUSTER	DFL FLORIAN CHMIELEWSKI	IR WAYNE GILBEY	DFL BECKY LOUREY	IR DOUG CARLSON	DFL PERPICH AND JOHNSON	IR CARLSON AND DYRSTAD	DFL JOAN GROWE	IR DAVID JENNINGS	DFL MARK DAYTON	IR BOB HEINRICH	DFL MICHAEL MCGRATH	IR JOHN BURGER	DFL HUBERT HUMPHREY III	IR KEVIN JOHNSON
DISTRICT 14B County AITKIN																					
Precinct																					
Beaver Twp.	55	2	39	24	11	30	5	29	8	25	9	29	8	24	7	25	8	18	11	27	8
Farm Island Twp.	529	24	389	189	190	229	153	229	150	202	182	165	180	231	144	212	168	187	168	239	135
Glen Twp.	315	13	223	124	88	160	56	156	59	136	79	111	94	163	50	150	67	131	74	157	63
Hazelton Twp.	430	20	316	147	158	196	110	188	114	163	143	145	141	181	123	180	129	161	130	173	137
Idun Twp.	109	2	82	42	35	52	28	59	22	51	29	36	42	50	28	50	32	48	29	56	24
Lakeside Twp.	323	10	220	123	90	152	64	155	60	125	89	121	86	155	60	133	84	127	81	148	70
Lee Twp.	33	1	21	11	10	8	12	11	8	7	13	7	12	12	8	8	12	6	13	11	9
Malmo Twp.	181	12	129	69	50	97	27	96	27	84	38	77	43	91	28	95	29	83	33	90	35
McGrath	50	0	37	15	19	23	13	27	9	15	21	19	15	21	10	18	17	22	10	20	15
Millward Twp.	32	0	21	15	6	17	4	12	6	13	8	9	8	13	6	15	6	15	5	12	9
Nordland Twp.	488	23	396	185	193	265	124	251	132	200	188	173	197	244	136	228	162	202	171	246	145
Pliny Twp.	82	0	63	23	33	40	22	51	11	24	38	30	25	31	28	33	27	38	21	36	23
Rice River Twp.	92	3	67	48	17	50	16	57	8	41	25	44	14	53	11	49	15	50	11	51	16
Seavey Twp.	34	0	23	12	11	18	5	19	4	11	11	16	7	14	7	15	8	15	7	17	6
Wagner Twp.	199	6	150	85	61	112	35	118	30	94	55	81	62	97	48	99	47	100	40	112	36
Wealthwood Twp.	155	7	113	66	42	66	45	62	49	71	42	51	49	64	40	69	44	66	35	76	34
White Pine Twp.	52	1	39	16	21	29	7	36	2	16	21	19	18	26	10	22	14	25	10	24	13
Williams Twp.	82	0	54	24	28	31	21	39	14	25	27	23	26	39	13	33	17	33	18	32	21
County: Totals:	3,241	124	2,382	1,218	1,063	1,575	747	1,595	713	1,303	1,018	1,156	1,027	1,509	757	1,434	886	1,327	867	1,527	799
CARLTON																					
Holyoke Twp.	177	12	124	77	38	96	23	96	25	66	56	82	30	94	22	87	31	83	28	100	23
Kettle River	113	6	83	47	20	64	9	59	16	51	23	65	16	57	9	60	10	55	9	65	10
Moose Lake	931	70	671	403	221	482	136	525	120	419	220	496	133	452	144	449	184	413	181	488	159
Moose Lake Twp.	529	32	413	227	160	294	85	332	65	249	146	321	83	291	98	288	108	269	108	303	97
Silver Twp.	228	8	181	114	53	128	37	143	29	106	65	136	37	130	40	135	38	116	47	132	42
Split Rock Twp.	86	0	51	26	22	37	10	43	7	26	24	40	9	33	14	33	18	32	18	36	15
County: Totals:	2,064	128	1,523	894	514	1,101	300	1,198	262	917	534	1,140	308	1,057	327	1,052	389	968	391	1,124	346
KANABEC																					
Comfort Twp.	416	23	301	138	155	193	106	208	89	147	150	173	113	177	112	168	127	163	122	165	130
Ford Twp.	70	3	48	12	34	34	11	32	11	21	25	28	17	27	17	27	16	23	19	27	19
Hay Brook Twp.	106	8	82	31	48	51	30	56	25	37	43	34	43	47	31	47	35	42	35	51	30
Hillman Twp.	193	12	144	62	79	96	48	89	36	61	82	77	58	79	58	76	63	63	69	92	51
Knife Lake Twp.	456	39	345	170	160	253	87	269	70	196	143	189	135	227	104	222	115	206	116	217	119
Kroschel Twp.	121	11	91	42	46	72	19	73	15	28	61	57	26	60	24	63	26	49	33	63	25
Peace Twp.	322	26	240	114	119	162	76	176	59	120	115	135	86	157	80	149	87	148	74	162	74
Pomroy Twp.	175	5	118	46	71	90	28	93	21	46	68	74	36	75	42	82	34	70	41	79	38
Quamba	69	5	47	22	23	35	11	36	10	25	21	27	15	31	13	35	11	30	15	37	8
Whited Twp.	336	30	252	132	111	169	79	183	60	141	108	135	100	150	85	161	89	136	98	152	97
County: Totals:	2,264	162	1,668	769	846	1,155	495	1,215	396	822	816	929	629	1,030	566	1,030	603	930	622	1,045	591

PINE

Arlone Twp.	189	6	125	52	69	84	36	—	—	91	29	—	56	66	—	77	41	78	43	77	41	70	43	80	42
Arna Twp.	59	0	44	20	22	34	6	—	—	36	4	—	15	28	—	25	17	24	16	25	15	24	16	28	15
Askov	249	15	196	108	78	152	38	—	—	160	31	—	68	125	—	127	54	142	45	133	56	123	59	143	47
Barry Twp.	303	12	205	79	120	125	72	—	—	147	54	—	70	131	—	116	74	118	75	109	87	108	78	122	77
Birch Creek Twp.	145	6	95	56	30	75	16	—	—	81	12	—	47	43	—	55	28	72	12	62	23	52	23	71	21
Bremen Twp.	95	6	72	43	26	59	13	—	—	49	21	—	43	29	—	47	23	52	14	44	21	46	17	54	17
Brook Park	83	8	72	35	33	51	18	—	—	50	20	—	43	28	—	46	23	54	13	48	19	48	16	51	17
Brook Park Twp.	255	18	126	73	52	94	31	—	—	85	40	—	69	57	—	78	41	94	26	86	37	85	29	92	34
Bruno	58	2	52	32	19	41	10	—	—	43	8	—	22	29	—	36	15	39	8	39	10	36	10	42	9
Bruno Twp.	89	1	69	30	39	59	8	—	—	53	15	—	26	42	—	48	15	43	24	44	21	37	26	51	17
Chengwatana Twp.	369	28	255	119	128	183	63	—	—	180	65	—	114	135	—	156	77	142	91	115	120	140	83	165	80
Clover Twp.	120	7	97	31	66	40	55	—	—	47	47	—	20	75	—	42	43	34	60	35	59	32	60	42	51
Crosby Twp.	46	4	34	14	19	15	17	—	—	11	22	—	19	15	—	20	14	18	13	17	14	19	10	22	11
Danforth Twp.	46	1	32	12	20	17	15	—	—	21	10	—	5	26	—	16	13	11	20	13	19	9	21	21	11
Dell Grove Twp.	355	21	263	132	119	190	71	—	—	205	53	—	125	135	—	146	93	163	84	147	111	134	97	166	93
Denham	29	0	20	9	11	15	5	—	—	16	3	—	9	11	—	12	6	13	4	12	7	9	8	10	9
Finlayson	110	15	103	52	44	79	22	—	—	80	20	—	64	39	—	54	45	65	31	68	32	62	32	69	33
Finlayson Twp.	240	15	169	89	76	127	39	—	—	147	20	—	71	97	—	100	56	119	41	115	45	101	47	115	49
Fleming Twp.	55	1	37	21	16	28	9	—	—	29	8	—	15	21	—	24	10	25	8	25	11	19	12	25	10
Henriette	36	0	30	14	15	26	4	—	—	25	5	—	13	17	—	18	11	21	6	22	8	24	4	20	10
Hinckley	633	55	433	204	213	303	114	—	—	297	126	—	186	229	—	233	170	281	133	264	147	245	151	282	138
Hinckley Twp.	445	27	297	146	137	206	83	—	—	208	82	—	118	165	—	161	116	193	90	172	115	166	101	195	94
Kerrick	46	3	41	18	21	35	6	—	—	37	4	—	17	23	—	28	12	34	6	29	9	27	8	32	9
Kerrick Twp.	163	12	137	79	41	106	17	—	—	102	22	—	71	54	—	93	26	93	26	94	29	84	30	96	27
Kettle River Twp.	253	16	151	99	43	128	21	—	—	123	27	—	94	55	—	103	36	121	25	110	34	109	25	121	30
Mission Creek Twp.	285	17	159	75	79	114	39	—	—	101	56	—	70	87	—	91	52	100	50	96	56	93	48	102	49
Munch Twp.	104	2	70	42	27	58	11	—	—	53	15	—	45	22	—	38	25	55	12	49	19	49	17	52	18
New Dosey Twp.	44	0	32	14	16	20	10	—	—	21	11	—	9	23	—	10	13	18	14	19	13	15	12	20	12
Nickerson Twp.	76	7	61	34	24	43	18	—	—	48	12	—	29	31	—	38	21	39	22	37	22	33	26	47	14
Norman Twp.	131	4	105	50	51	81	23	—	—	83	20	—	41	62	—	66	31	77	23	68	32	64	33	80	24
Ogema Twp.	101	12	73	41	27	57	14	—	—	55	12	—	49	23	—	39	15	54	14	50	21	50	16	54	18
Park Twp.	28	1	20	13	5	15	4	—	—	15	5	—	12	8	—	11	5	13	6	12	8	10	8	12	7
Partridge Twp.	269	22	192	95	90	135	56	—	—	142	41	—	73	115	—	130	51	130	51	124	63	109	63	132	56
Pine City East	889	69	537	242	269	388	128	—	—	358	154	—	243	275	—	256	218	338	158	329	178	296	167	358	160
Pine City Twp.	622	48	429	204	216	317	107	—	—	291	130	—	177	246	—	227	173	276	132	279	138	242	149	295	126
Pine City West	869	72	656	315	312	470	172	—	—	447	199	—	331	313	—	355	260	402	221	436	197	368	231	434	208
Pine Lake Twp.	322	19	246	127	105	179	58	—	—	180	57	—	125	115	—	139	81	163	63	160	78	152	67	160	79
Pokegama Twp.	1,144	75	810	411	364	596	204	—	—	553	245	—	395	402	—	442	322	548	234	517	268	482	252	542	249
Rutledge	96	13	77	52	22	61	15	—	—	58	18	—	41	35	—	51	24	60	15	60	17	57	16	63	13
Sandstone	740	61	513	262	229	362	132	—	—	373	133	—	191	319	—	294	176	336	146	329	156	296	172	368	131
Sandstone Twp.	387	30	300	116	172	186	109	—	—	198	91	—	90	208	—	170	98	155	132	153	140	127	149	166	126
Sturgeon Lake	133	11	88	49	32	72	16	—	—	73	13	—	49	38	—	64	19	65	15	68	16	64	13	69	17
Sturgeon Lake Twp.	182	18	137	88	42	110	24	—	—	118	16	—	76	60	—	98	27	100	28	101	31	93	29	107	27
Willow River	187	0	131	65	55	113	15	—	—	110	19	—	67	61	—	87	34	91	29	92	32	86	30	100	25
Wilma Twp.	40	2	35	14	18	23	10	—	—	29	5	—	6	26	—	14	14	21	11	17	15	14	15	19	15
Windemere Twp.	732	44	489	301	177	357	119	—	—	383	101	—	302	181	—	334	133	347	125	335	141	312	139	363	119
County Totals:	11,852	806	8,315	4,177	3,789	6,029	2,073	—	—	6,012	2,101	—	3,821	4,325	—	4,815	2,851	5,437	2,415	5,236	2,731	4,821	2,658	5,658	2,444
District: 14B Total	19,421	1,220	13,888	7,058	6,212	9,860	3,615	—	—	10,020	3,472	—	6,863	8,693	—	8,040	4,815	9,033	4,065	8,752	4,609	8,046	4,538	9,354	4,180
% Of Voters			100.00	50.82	44.73	70.00	26.03	—	—	72.15	25.00	—	49.42	48.19	—	57.89	34.67	65.04	29.27	63.02	33.19	57.93	32.68	67.35	30.10
District: 14 Total	37,185	2,324	26,473	14,176	10,947	18,678	6,721	—	—	19,259	6,374	—	16,146	8,509	17,504	7,267	17,117	8,315	15,699	8,263	18,131	7,646			
% Of Voters			100.00	53.55	41.35	70.55	25.39	—	—	72.75	24.08	—	60.99	32.14	66.12	27.45	64.66	31.41	59.30	31.21	68.49	28.88			

	VOTER REGISTRATION		U.S. SENATOR	U.S. REP. DIST. 2	U.S. REP. DIST. 7	STATE SENATOR	STATE REP.	Governor LT. GOV.	Secretary OF STATE	STATE AUDITOR	STATE TREASURER	Attorney General											
	Persons registered as of 7:00 a.m. election day	Persons registered on election day	Total number of persons voting	DFL PAUL WELLSTONE	IR RUDY BOSCHWITZ	DFL JIM STONE	IR VIN WEBER	DFL COLLIN PETERSON	IR ARLAN STANGELAND	DFL JANICE CARLSON	IR DEAN JOHNSON	DFL DEAN MORITZ	IR SYLVESTER UPHUS	DFL PERPICH AND JOHNSON	IR CARLSON AND DYRSTAD	DFL JOAN GROVE	IR DAVID JENNINGS	DFL MARK DAYTON	IR BOB HEINRICH	DFL MICHAEL MCGRATH	IR JOHN BURGER	DFL HUBERT HUMPHREY III	IR KEVIN JOHNSON
DISTRICT 15A																							
County																							
POPE																							
Precinct																							
Bangor Twp.	129	4	96	42	53	36	59	—	—	37	56	39	56	45	37	60	33	52	42	53	37	62	34
Barsness Twp.	99	4	67	32	31	27	40	—	—	22	39	23	40	45	19	44	20	38	28	39	24	71	17
Ben Wade Twp.	171	3	113	64	46	51	60	—	—	45	62	44	65	44	64	71	35	65	44	76	36	71	39
Blue Mounds Twp.	147	3	96	38	57	37	58	—	—	34	58	36	58	51	43	64	31	52	41	56	35	56	34
Chippewa Falls Twp.	178	4	108	56	49	43	63	—	—	43	60	38	65	53	49	73	30	63	43	57	44	78	29
Cyrus	188	16	145	48	92	44	100	—	—	51	84	46	91	73	62	89	47	73	64	63	69	97	46
Farwell	54	1	41	13	24	15	23	—	—	21	15	14	21	14	21	26	10	23	17	22	15	24	16
Gilchrist Twp.	145	1	103	52	45	48	51	—	—	39	57	48	52	53	39	67	28	60	40	63	29	73	28
Glenwood P-1	758	49	549	233	294	224	315	—	—	219	312	205	326	267	256	351	179	305	230	295	217	368	168
Glenwood P-2	872	105	648	256	367	245	383	—	—	245	374	237	388	268	343	372	243	357	267	296	301	380	253
Glenwood Twp.	582	39	439	207	212	166	167	—	—	173	253	180	259	202	207	255	173	225	207	215	185	274	154
Grove Lake Twp.	153	13	112	52	57	48	58	—	—	45	59	51	55	52	51	76	23	65	38	63	35	80	24
Hoff Twp.	109	4	82	50	31	44	38	—	—	31	35	40	25	48	20	54	13	46	21	50	16	52	16
Lake Johanna Twp.	103	8	69	40	26	34	35	—	—	31	35	40	25	48	20	54	13	46	21	50	16	52	16
Langhei Twp.	149	5	112	71	40	68	42	—	—	64	40	55	55	58	50	86	21	81	26	77	26	82	29
Leven Twp.	339	11	236	96	133	83	146	—	—	91	134	87	136	118	102	139	82	129	96	119	98	146	54
Long Beach	161	17	128	44	81	42	83	—	—	49	76	47	78	54	70	71	53	61	64	59	63	69	49
Lowry	163	2	122	38	81	37	81	—	—	44	72	28	88	49	64	66	51	57	61	50	66	71	49
Minnewaska Twp.	258	11	207	91	111	87	117	—	—	92	105	89	112	96	89	150	52	120	82	112	75	134	67
New Prairie Twp.	136	4	104	38	63	39	63	—	—	33	67	35	67	56	45	58	43	47	54	51	47	55	49
Nora Twp.	148	6	122	33	83	35	84	—	—	35	79	29	88	65	52	67	48	55	62	47	65	72	46
Reno Twp.	183	3	132	58	72	54	77	—	—	52	77	57	72	68	56	88	38	79	50	78	45	92	39
Rolling Forks Twp.	121	0	88	43	45	39	46	—	—	43	41	38	48	49	37	54	33	59	28	53	33	65	22
Sedan	45	3	33	18	14	20	13	—	—	25	7	18	14	21	10	27	4	26	6	26	5	31	2
Starbuck	829	22	586	258	305	215	354	—	—	225	335	200	359	261	293	382	183	340	223	305	241	370	201
Villard	156	16	120	41	76	31	85	—	—	43	68	42	75	63	54	77	41	63	51	58	51	79	40
Walden Twp.	120	1	81	35	44	29	51	—	—	29	50	29	47	46	32	44	32	39	41	35	50	30	30
Westport	33	0	15	9	6	4	11	—	—	8	6	4	11	7	6	9	6	9	6	9	5	11	4
Westport Twp.	174	4	103	57	42	49	52	—	—	50	49	46	55	57	41	67	32	66	35	60	34	68	31
White Bear Lake	287	9	222	97	122	73	145	—	—	70	146	73	145	101	114	149	70	116	105	108	98	145	72
County Totals:	6,990	368	5,079	2,210	2,702	1,967	2,900	0	0	2,006	2,849	1,925	2,985	2,444	2,345	3,204	1,667	2,831	2,093	2,660	2,052	3,266	1,693
STEARNS																							
Ashley Twp.	157	2	108	27	79	—	—	54	53	33	70	26	80	61	37	58	49	40	61	48	53	68	40
Belgrade	404	30	293	117	165	—	—	155	135	76	208	116	167	123	147	173	107	147	135	149	124	174	111
Brooten	344	12	253	121	125	—	—	138	111	89	159	97	150	124	116	167	74	148	90	132	94	169	75
Crow Lake Twp.	199	9	129	71	55	—	—	77	52	42	86	55	72	60	58	53	69	68	56	66	51	86	41
Crow River Twp.	180	7	131	67	57	—	—	85	45	51	76	64	65	68	56	96	27	85	40	88	34	87	41
Eirosa	128	8	113	26	80	—	—	38	68	12	78	20	87	45	48	50	36	30	49	22	49	49	47
Freeport	357	16	288	79	201	—	—	128	156	82	183	84	195	178	72	144	125	125	151	111	147	162	118
Getty Twp.	231	13	158	39	115	—	—	62	94	33	115	30	125	99	47	75	74	53	93	59	80	82	74
Greenwald	148	7	116	26	88	—	—	48	66	26	82	12	103	61	38	55	44	37	64	39	54	69	37

Grove Twp	328	15	239	56	178	—	—	92	145	47	185	—	—	40	197	—	—	125	98	119	106	98	132	89	125	119	103
Lake George Twp	207	10	150	42	107	—	—	70	79	38	106	—	—	30	119	—	—	74	54	95	50	62	82	77	59	93	56
Lake Henry Twp	236	13	177	50	117	—	—	74	99	55	114	—	—	35	135	—	—	96	59	111	58	70	96	79	79	95	75
Meire Grove	92	4	80	12	63	—	—	21	55	10	62	—	—	5	73	—	—	48	21	42	26	27	41	16	44	39	35
Melrose Twp	427	13	303	73	221	—	—	114	186	73	210	—	—	66	222	—	—	141	126	155	137	116	175	109	171	154	143
Melrose W-1	633	68	531	160	343	—	—	226	292	131	373	—	—	116	402	—	—	253	221	306	186	244	246	231	236	305	207
Melrose W-2	549	49	522	163	345	—	—	218	295	141	354	—	—	116	399	—	—	269	200	299	191	246	244	219	239	302	201
Millwood Twp	637	26	392	117	262	—	—	181	210	129	250	—	—	107	280	—	—	198	157	224	157	186	201	176	189	231	153
New Munich	196	21	164	50	110	—	—	72	87	48	103	—	—	35	127	—	—	76	77	90	61	76	73	66	75	94	63
North Fork Twp	162	3	111	61	46	—	—	79	32	45	64	—	—	62	48	—	—	63	41	70	35	69	37	68	33	76	33
Oak Twp	286	23	221	47	156	—	—	88	126	64	148	—	—	48	167	—	—	116	72	109	98	81	130	77	121	107	105
Raymond Twp	128	4	99	40	57	—	—	61	36	45	53	—	—	38	60	—	—	62	28	60	35	60	38	62	35	66	33
Sauk Centre Twp	470	51	376	130	236	—	—	154	215	124	252	—	—	103	265	—	—	200	141	199	161	167	197	169	181	219	154
Sauk Centre W-1	908	50	698	289	389	—	—	344	345	238	436	—	—	244	445	—	—	349	287	384	242	347	315	341	297	456	222
Sauk Centre W-2	1,159	67	851	311	515	—	—	385	456	277	538	—	—	265	579	—	—	403	380	461	331	389	424	393	382	502	334
Spring Hill Twp	254	23	185	56	124	—	—	82	96	51	126	—	—	40	139	—	—	101	73	106	64	80	91	87	79	107	69
St. Martin Twp	430	15	322	81	231	—	—	117	203	100	201	—	—	52	267	—	—	149	127	152	149	112	190	104	182	162	149
Zion Twp.	227	16	150	53	89	—	—	67	82	48	92	—	—	35	110	—	—	85	45	78	54	58	80	60	66	77	65
County: Totals:	9,477	575	7,160	2,364	4,554	0	0	3,230	3,819	2,108	4,724	—	—	1,941	5,078	—	—	3,627	2,826	3,931	2,746	3,221	3,531	3,137	3,279	4,150	2,784
District: 15A Total	16,467	943	12,239	4,574	7,256	1,967	2,900	3,230	3,819	4,114	7,573	—	—	3,866	8,063	—	—	6,071	5,171	7,135	4,413	6,052	5,624	5,797	5,331	7,416	4,477
% Of Voters			100.00	37.37	59.29	16.07	23.69	26.39	31.20	33.61	61.88	—	—	31.59	65.88	—	—	49.60	42.25	58.30	36.06	49.45	45.95	47.36	43.56	60.59	36.58

			VOTER REGISTRATION	U.S. SENATOR	U.S. REP. DIST. 2	U.S. REP. DIST. 7	STATE SENATOR	STATE REP.	GOVERNOR LT. GOV.	SECRETARY OF STATE	STATE AUDITOR	STATE TREASURER	ATTORNEY GENERAL										
DISTRICT 15B	Persons registered as of 7:00 a.m. election day	Persons registered on election day	Total number of persons voting	DFL DAUL WELLSTONE	IR RUDY BOSCHWITZ	DFL JIM STONE	IR VIN WEBER	DFL COLLIN PETERSON	IR ARLAN STANGELAND	DFL JANICE CARLSON	IR DEAN JOHNSON	DFL ALAN WELLE	IR IRVIN MOEN	DFL PERPICH AND JOHNSON	IR CARLSON AND DYRSTAD	DFL JOAN GROWE	IR DAVID JENNINGS	DFL MARK DAYTON	IR BOB HEINRICH	DFL MICHAEL MCGRATH	IR JOHN BURGER	DFL HUBERT HUMPHREY III	IR KEVIN JOHNSON
County KANDIYOHI																							
Precinct																							
Arcander Twp.	234	9	178	130	43	104	67	—	—	75	100	147	27	100	76	146	26	135	36	135	33	150	27
Burbank Twp.	193	19	136	80	51	68	67	—	—	53	83	97	38	65	65	95	35	88	45	86	42	101	35
Coffax Twp.	250	13	184	102	66	106	77	—	—	66	118	138	46	101	66	134	42	119	65	119	55	131	53
Dovre Twp.	1,043	85	853	367	473	306	536	—	—	177	668	627	214	426	401	526	313	433	402	416	387	501	337
Green Lake Twp.	807	32	613	275	320	257	349	—	—	137	472	449	154	265	301	400	200	343	252	314	268	394	213
Harrison Twp.	317	19	241	146	94	131	110	—	—	95	142	177	61	146	87	175	63	160	81	154	79	169	72
Irving Twp.	414	21	330	151	169	146	177	—	—	103	223	215	109	158	149	209	112	174	142	175	138	202	123
Kandiyohei	315	28	254	132	118	127	120	—	—	91	158	179	63	128	112	171	73	149	94	130	96	157	89
Kandiyohei Twp.	393	26	316	139	172	125	186	—	—	82	228	207	97	179	125	195	113	167	143	167	134	185	124
Lake Andrew Twp.	492	34	387	199	180	182	202	—	—	105	280	275	101	223	146	261	113	229	151	215	152	241	143
Mamre Twp.	226	11	162	81	80	69	92	—	—	54	107	104	58	98	57	94	66	79	82	88	69	90	71
New London	522	39	419	199	219	158	251	—	—	84	324	284	120	213	189	271	127	241	159	218	166	271	138
New London Twp.	1,511	90	1,090	525	535	452	624	—	—	292	791	768	306	511	500	668	373	615	451	566	441	672	409
Norway Lake Twp.	174	9	136	74	59	73	59	—	—	60	68	94	35	87	41	94	34	87	44	89	35	98	35
Pennoek	232	19	169	84	81	91	78	—	—	60	109	115	52	90	75	119	45	101	64	91	65	111	56
Regal	40	1	28	8	19	11	17	—	—	9	16	17	11	18	5	19	6	16	10	10	15	15	12
Roseville Twp.	258	15	175	66	108	65	110	—	—	64	104	109	53	101	66	108	59	87	83	84	75	105	68
Spicer	731	74	567	282	263	228	330	—	—	161	394	399	153	291	240	348	182	329	214	301	215	363	192
St. Johns Twp.	241	19	178	89	87	87	90	—	—	51	126	133	43	106	66	116	58	103	74	107	64	123	52

Sunburg	83	5	76	41	34	41	33	—	—	31	43	—	50	22	—	55	15	47	27	50	23	50	22	50	24
Willmar Twp.	272	20	197	89	104	84	112	—	—	47	148	—	124	68	—	100	86	112	83	97	97	90	99	105	91
Willmar W-1 P-1	374	39	214	117	81	85	95	—	—	67	121	—	134	54	—	109	86	134	48	122	64	118	58	141	54
Willmar W-1 P-2	878	84	618	284	297	209	313	—	—	164	387	—	387	148	—	302	274	354	176	307	207	280	202	383	175
Willmar W-1 P-3	529	55	375	145	217	118	237	—	—	81	282	—	246	108	—	154	206	214	138	183	167	159	178	201	159
Willmar W-2 P-1	849	69	612	295	290	206	348	—	—	136	435	—	435	137	—	299	289	367	182	338	215	304	226	396	186
Willmar W-2 P-2	932	68	779	281	462	214	480	—	—	123	601	—	535	185	—	333	398	405	298	340	359	317	355	415	302
Willmar W-2 P-3	958	0	772	285	454	209	496	—	—	132	594	—	504	202	—	352	388	391	294	347	344	295	360	395	315
Willmar W-3 P-1	1,119	117	655	265	337	196	362	—	—	149	436	—	405	168	—	334	272	354	215	318	233	277	253	380	220
Willmar W-3 P-2	850	61	588	273	266	196	299	—	—	153	370	—	295	159	—	295	258	320	187	296	211	269	198	265	173
Willmar W-3 P-3	575	40	360	146	194	105	210	—	—	80	255	—	226	108	—	196	146	193	123	185	135	145	150	212	121
Willmar W-4 P-1	747	61	554	230	291	172	324	—	—	103	410	—	388	114	—	276	235	316	182	284	211	242	315	337	177
Willmar W-4 P-2	702	42	499	189	260	149	275	—	—	113	345	—	304	125	—	243	222	264	153	246	165	213	168	299	140
Willmar W-4 P-3	689	50	464	196	240	136	263	—	—	104	315	—	289	126	—	215	225	261	154	213	189	191	193	269	154
County: Totals:	17,950	1,274	13,179	5,956	6,664	4,906	7,389	0	0	3,302	9,253	—	8,943	3,465	—	6,569	5,867	7,881	4,300	6,987	5,212	6,415	5,306	7,927	4,540
District: 15B Total	17,950	1,274	13,179	5,956	6,664	4,906	7,389	0	0	3,302	9,253	—	8,943	3,465	—	6,569	5,867	7,881	4,300	6,987	5,212	6,415	5,306	7,927	4,540
% Of Voters			100.00	45.19	50.57	37.23	56.07	.00	.00	25.06	70.21	—	67.86	26.29	—	49.84	44.52	59.80	32.63	53.02	39.55	48.68	40.26	60.15	34.45
District: 15 Total	34,417	2,217	25,418	10,530	13,920	6,873	10,289	3,230	3,819	7,416	16,826	—	—	—	—	12,640	11,038	15,016	8,713	13,039	10,836	12,212	10,637	15,343	9,017
% Of Voters			100.00	41.43	54.76	27.04	40.48	12.71	15.02	29.18	66.20	—	—	—	—	49.73	43.43	59.08	34.28	51.30	42.63	48.04	41.85	60.36	35.47

DISTRICT 16A County BENTON

Precinct

Graham Twp.	271	15	221	78	135	—	—	107	110	158	56	—	57	151	—	139	64	130	79	117	90	111	94	134	74
Langola Twp.	443	33	311	136	160	—	—	191	108	241	62	—	121	184	—	174	102	202	92	169	132	162	118	212	97
Mayhew Lake Twp.	386	32	313	127	176	—	—	166	141	229	65	—	95	210	—	160	124	215	84	168	129	155	133	197	108
Rice	283	39	229	114	106	—	—	134	89	181	44	—	117	105	—	130	77	155	59	138	79	118	75	145	69
Watab Twp.	1,215	121	893	455	403	—	—	544	332	652	215	—	410	461	—	455	375	599	240	527	334	497	293	586	274
County: Totals:	2,598	240	1,967	910	980	0	0	1,142	780	1,461	442	—	800	1,111	—	1,058	742	1,301	554	1,119	764	1,043	713	1,274	622

MORRISON

Agram Twp.	240	15	177	82	87	—	—	100	74	137	31	—	60	114	—	96	62	120	49	111	53	107	55	115	54
Bellevue Twp.	446	74	308	102	193	—	—	132	171	240	62	—	68	236	—	184	101	182	105	155	138	154	124	184	117
Bowlus	153	6	119	54	58	—	—	68	47	103	8	—	29	87	—	54	52	73	26	57	39	60	29	88	22
Buckman	128	7	87	37	43	—	—	47	39	67	17	—	22	63	—	52	25	57	17	43	39	47	23	56	29
Buckman Twp.	339	20	223	94	120	—	—	124	97	173	48	—	67	153	—	134	67	151	61	144	72	129	72	157	65
Elmdale	77	2	46	27	17	—	—	35	11	41	5	—	22	24	—	25	17	37	7	35	8	33	9	35	11
Genola	46	3	31	9	20	—	—	9	21	23	8	—	6	21	—	16	7	18	8	16	12	12	16	18	13
Pierz	683	27	497	204	267	—	—	253	221	371	99	—	108	366	—	248	213	296	142	261	176	247	156	349	127
Pierz Twp.	323	6	193	92	88	—	—	111	79	155	28	—	42	142	—	108	73	139	37	110	70	105	64	134	55
Royalton	422	47	326	118	186	—	—	145	168	229	76	—	78	231	—	171	121	176	104	142	142	139	120	186	114
Sobieski	120	8	91	57	30	—	—	68	20	85	4	—	51	39	—	63	25	68	14	71	12	66	14	77	12

VOTER
REGISTRATION

U.S.
SENATOR

U.S. REP.
DIST. 6

U.S. REP.
DIST. 7

STATE
SENATOR

STATE
REP.

GOVERNOR
LT. GOV.

SECRETARY
OF STATE

STATE
AUDITOR

STATE
TREASURER

ATTORNEY
GENERAL

Persons registered
as of 7:00 a.m. election day

Persons registered
on election day

Total number of
persons voting

DFL
PULL
WELLSTONE

IR
DY
BOSCHWITZ

DFL
GERRY
SIKORSKI

IR
BRUCE
ANDERSON

DFL
COLLIN
PETERSON

IR
ARLAN
STANGELAND

DFL
JOE
BERTRAM

IR
TONY
MUEHLBAUER

DFL
MICHAEL
FIEDLER

IR
BERNIE
OMANN

DFL
PERPICH
AND
JOHNSON

IR
CARLSON
AND
DYRSTAD

DFL
JOAN
GROVE

IR
DAVID
JENNINGS

DFL
MARK
DAYTON

IR
JOHN
HEINRICH

DFL
MICHAEL
MCGRATH

IR
JOHN
BURGER

DFL
HUBERT
HUMPHREY III

IR
KEVIN
JOHNSON

Swan River Twp.	414	16	291	151	129	—	—	162	111	249	35	—	99	180	—	199	74	212	62	181	87	193	64	219	59	
Swanville	194	12	134	55	73	—	—	67	63	116	12	—	27	101	—	77	48	87	37	83	46	70	57	92	39	
Swanville Twp.	275	9	182	57	117	—	—	86	89	155	20	—	44	130	—	120	54	117	50	90	74	87	72	121	54	
Two Rivers Twp.	312	10	218	83	123	—	—	113	98	176	33	—	63	149	—	110	80	119	70	105	87	109	65	136	68	
County Totals:	4,172	262	2,923	1,222	1,551	0	0	1,520	1,309	2,320	486	—	786	2,036	—	1,657	1,019	1,852	789	1,604	1,055	1,558	940	1,967	839	
STEARNs																										
Avon	560	44	418	154	244	—	—	213	198	326	82	—	101	305	—	290	79	242	158	197	204	185	185	242	168	
Avon Twp.	978	70	739	248	456	—	—	371	356	593	136	—	195	532	—	375	269	425	265	337	368	314	342	396	322	
Brockway Twp	1,205	79	876	415	437	—	—	517	345	702	161	—	335	531	—	461	353	568	252	498	331	473	309	559	292	
Holding Twp	629	36	442	174	257	—	—	234	200	394	42	—	125	307	—	288	124	304	114	278	145	268	141	309	126	
Holdingford	334	35	302	124	165	—	—	155	135	264	33	—	99	200	—	190	85	207	81	193	96	175	102	211	79	
Le Sauk Twp	1,262	95	982	367	592	—	—	483	491	628	329	—	297	666	—	430	506	514	436	442	518	469	442	495	477	
Sartell P-1	895	121	696	268	403	—	—	353	333	467	211	—	149	533	—	302	337	377	289	329	341	293	338	388	298	
Sartell P-3	756	113	656	292	354	—	—	374	274	439	197	—	171	472	—	271	350	398	235	333	298	281	314	369	273	
St. Joseph City P-1	516	98	406	194	181	—	—	231	140	310	72	—	107	269	—	205	156	257	86	237	124	203	128	274	107	
St. Joseph City P-2	539	63	407	215	169	—	—	247	138	346	49	—	148	247	—	211	157	273	90	245	135	215	126	279	113	
St. Joseph City P-3	738	248	491	266	210	—	—	282	164	352	71	—	164	248	—	281	171	320	113	285	134	223	137	342	108	
St. Joseph Twp. P-1	1,086	139	714	285	395	—	—	360	312	565	120	—	191	491	—	374	283	418	233	375	295	324	288	435	245	
St. Joseph Twp. P-2	395	42	243	110	109	—	—	129	105	189	45	—	103	130	—	121	100	146	66	148	80	119	78	159	75	
St. Stephen	344	20	264	80	174	—	—	109	147	205	51	—	76	183	—	137	95	134	110	111	134	106	123	129	123	
St. Wendel Twp	1,056	81	712	308	377	—	—	407	287	562	138	—	246	454	—	377	253	439	229	378	309	350	286	439	253	
County Totals:	11,293	1,284	8,348	3,500	4,523	0	0	4,465	3,625	6,342	1,737	—	2,507	5,568	—	4,313	3,318	5,022	2,757	4,386	3,512	3,998	3,339	5,026	3,059	
District: 16A Total	18,063	1,786	13,238	5,632	7,054	0	0	7,127	5,714	10,123	2,665	—	4,093	8,715	—	7,028	5,079	8,175	4,100	7,109	5,331	6,599	4,992	8,267	4,520	
% Of Voters			100.00	42.54	53.29	.00	.00	53.84	43.16	76.47	20.13	—	30.92	65.83	—	53.09	38.37	61.75	30.97	53.70	40.27	49.85	37.71	62.45	34.14	

	VOTER REGISTRATION			U.S. SENATOR		U.S. REP. DIST. 6		U.S. REP. DIST. 7		STATE SENATOR		STATE REP.			GOVERNOR LT. GOV.		SECRETARY OF STATE		STATE AUDITOR		STATE TREASURER		ATTORNEY GENERAL			
DISTRICT 16B County MORRISON	Persons registered as of 7:00 a.m. election day	Persons registered on election day	Total number of persons voting	DFL PAUL WELLSTONE	IR RUDY BOSCHWITZ	DFL GERRY SIKORSKI	IR BRUCE ANDERSON	DFL COLLIN PETERSON	IR ARLAN STANGELAND	DFL JOE BERTRAM	IR TONY MUEHLBAUER	DFL JEFF BERTRAM				DFL PERPICH AND JOHNSON	IR CARLSON AND DYRSTAD	DFL JOAN GROWE	IR DAVID JENNINGS	DFL MARK DAYTON	IR BOB HEINRICH	DFL MICHAEL MCGRATH	IR JOHN BURGER	DFL HUBERT HUMPHREY III	IR KEVIN JOHNSON	
Precinct																										
Elmdale Twp.	411	22	282	98	179	—	—	140	139	229	48	—	—	241	—	—	178	78	177	95	155	117	154	108	183	88
Upsala	262	8	194	76	111	—	—	102	86	156	31	—	—	173	—	—	125	54	120	50	117	66	102	64	128	62
County Totals:	673	30	476	174	290	0	0	242	225	385	79	—	—	414	—	—	303	132	297	145	272	183	256	172	311	150
STEARNs																										
Albany	916	79	731	235	464	—	—	327	387	620	89	—	—	641	—	—	329	320	403	262	332	341	301	326	440	266
Albany Twp	417	21	274	94	175	—	—	125	144	236	38	—	—	131	—	—	133	114	165	91	122	133	125	117	157	103
Cold Spring	1,344	149	1,044	357	665	—	—	526	497	872	156	—	—	920	—	—	483	460	650	339	502	477	485	445	642	373
Collegeville Twp. P-1	980	82	738	311	397	—	—	405	319	564	156	—	—	511	—	—	304	342	443	281	356	351	305	354	402	325
Collegeville Twp. P-2	942	497	660	337	298	—	—	310	305	389	184	—	—	446	—	—	327	267	347	228	325	255	262	247	385	226
Eden Lake Twp	586	53	407	172	224	—	—	212	190	346	54	—	—	371	—	—	188	189	242	145	228	162	230	151	256	146
Fair Haven Twp	571	53	443	238	185	—	—	267	164	348	88	—	—	371	—	—	203	200	299	119	272	159	251	151	305	129
Farming Twp	402	25	294	84	203	—	—	121	170	237	56	—	—	268	—	—	147	100	153	121	117	174	116	142	159	130

Kimball	342	19	227	122	99	—	—	135	88	197	24	—	—	209	—	—	119	94	159	60	138	80	127	74	148	76
Krain Twp	438	19	292	78	201	—	—	143	147	243	47	—	—	254	—	—	163	90	170	103	123	155	125	135	149	143
Luxemburg Twp	381	11	270	72	193	—	—	107	157	247	18	—	—	261	—	—	179	73	147	109	114	143	123	127	162	101
Lynden Twp	775	56	575	299	254	—	—	362	208	422	143	—	—	486	—	—	294	235	387	169	342	223	327	195	384	183
Maine Prairie Twp	800	55	594	270	300	—	—	337	249	518	72	—	—	549	—	—	307	237	386	182	347	231	334	212	377	210
Munson Twp	609	38	472	169	289	—	—	214	245	396	64	—	—	424	—	—	217	214	278	169	227	216	197	215	280	175
Paynesville	1,281	68	958	381	527	—	—	464	463	786	112	—	—	848	—	—	457	434	561	335	481	420	458	390	566	350
Paynesville Twp	1,281	28	569	183	368	—	—	266	294	472	90	—	—	517	—	—	253	267	312	230	266	283	235	283	310	250
Pleasant Lake	67	9	64	29	34	—	—	37	27	46	16	—	—	53	—	—	31	29	37	22	34	28	32	27	42	22
Richmond	546	50	442	150	265	—	—	189	242	399	41	—	—	407	—	—	206	179	257	145	215	191	192	188	263	159
Rockville	277	22	204	59	136	—	—	85	116	167	33	—	—	178	—	—	100	85	119	69	109	88	91	85	121	77
Rockville Twp	775	53	559	187	354	—	—	264	280	433	117	—	—	464	—	—	303	202	313	213	267	266	243	259	298	249
Roscoe	74	5	54	19	30	—	—	25	25	49	3	—	—	50	—	—	21	23	26	19	25	20	23	24	28	22
St. Anthony	40	0	27	9	18	—	—	14	12	26	1	—	—	27	—	—	17	9	19	8	15	12	12	13	15	12
Wakefield Twp	1,281	109	973	363	583	—	—	485	468	820	142	—	—	867	—	—	440	432	592	338	520	410	454	426	589	365
County: Totals:	15,125	1,501	10,871	4,218	6,262	0	0	5,420	5,197	8,833	1,744	—	—	9,253	—	—	5,221	4,595	6,465	3,757	5,477	4,818	5,048	4,586	6,478	4,092

WRIGHT

Clearwater	266	43	179	87	81	108	61	—	—	125	38	—	—	138	—	—	84	79	103	52	81	77	79	67	109	59
Clearwater Twp.	575	38	402	183	204	256	140	—	—	277	112	—	—	318	—	—	218	147	262	120	229	166	167	259	140	140
Silver Creek Twp.	999	87	771	348	392	495	263	—	—	500	242	—	—	610	—	—	373	341	478	250	438	315	396	304	450	308
County: Totals:	1,840	168	1,352	618	677	859	464	0	0	902	392	—	—	1,066	—	—	675	587	843	422	748	558	697	511	818	507
District: 16B Total % Of Voters	17,638	1,699	12,699	5,010	7,229	859	464	5,662	5,422	10,120	2,215	—	—	10,733	—	—	6,199	5,294	7,605	4,324	6,497	5,559	6,001	5,269	7,607	4,749
District: 16 Total % Of Voters	35,701	3,485	25,937	10,642	14,283	859	464	12,789	11,136	20,243	4,880	—	—	48,52	—	—	13,227	10,373	15,780	8,424	13,606	10,890	12,600	10,261	15,874	9,269
			100.00	41.03	55.07	3.31	1.79	49.31	42.93	78.05	18.81	—	—				50.00	39.99	60.84	32.48	52.76	41.99	48.58	39.56	61.20	35.74

DISTRICT 17A
County
BENTON

Precinct

Sartell	713	76	452	212	218	266	169	—	—	155	196	87	218	221	—	—	225	188	298	124	254	168	239	155	305	124
Sauk Rapids P-1	1,217	189	932	414	482	487	415	—	—	234	447	232	317	590	—	—	425	453	561	319	475	414	415	401	552	336
Sauk Rapids P-2	1,308	146	984	403	535	505	451	—	—	228	461	280	340	613	—	—	449	449	543	374	486	442	420	432	538	390
Sauk Rapids P-3	1,650	245	1,187	476	676	642	520	—	—	299	601	265	374	779	—	—	515	602	693	435	581	561	507	550	686	463
Sauk Rapids Twp.	408	35	285	148	149	159	144	—	—	70	135	101	114	184	—	—	148	140	173	122	151	144	146	128	175	132
St. Cloud W-2 P-1	489	36	298	162	127	189	101	—	—	104	142	50	156	134	—	—	148	129	201	76	186	95	169	84	197	88
St. Cloud W-2 P-2	1,005	138	580	302	263	359	212	—	—	239	286	48	294	272	—	—	214	317	371	185	337	227	282	239	357	212
St. Cloud W-2 P-3	888	106	570	297	247	347	208	—	—	192	283	81	259	293	—	—	269	265	347	184	320	227	269	214	353	197
St. Cloud W-2 P-4	812	144	464	224	222	261	193	—	—	172	228	54	213	224	—	—	187	230	276	154	243	193	208	184	279	164
County: Totals:	8,490	1,115	5,752	2,638	2,919	3,215	2,413	—	—	1,693	2,779	1,198	2,285	3,310	—	—	2,580	2,773	3,463	1,973	3,033	2,471	2,655	2,387	3,442	2,106

VOTER
REGISTRATIONPersons registered
as of 7:00 a.m. election dayU.S.
SENATORPersons registered
on election dayU.S. REP.
DIST. 7Total number of
persons votingSTATE
SENATORPersons registered
on election daySTATE
REP.Persons registered
on election dayGOVERNOR
LT. GOV.Persons registered
on election daySECRETARY
OF STATEPersons registered
on election daySTATE
AUDITORPersons registered
on election daySTATE
TREASURERPersons registered
on election dayATTORNEY
GENERALPersons registered
on election dayDFL
WELLSTONEIR
BUDY
BOSCHWITZDFL
COLLIN
PETERSONIR
ARLAN
STANGELANDDFL
DOUG
RISBERGIR
JOANNE
BENSONIND
GERCHYDFL
CAROL
LEWISIR
MARCUS
MARSHDFL
PERPICH AND
JOHNSONIR
CARLSON AND
DYRSTADDFL
JOAN
GROVEIR
DAVID
JENNINGSDFL
MARK
DAYTONIR
BOB
HEINRICHDFL
MICHAEL
MCGRATHIR
JOHN
BURGERDFL
HUBERT
HUMPHREY IIIIR
KEVIN
JOHNSON

DISTRICT 18A
County
BENTON

VOTER REGISTRATION			U.S. SENATOR		U.S. REP. DIST. 6		U.S. REP. DIST. 7		U.S. REP. DIST. 8		STATE SENATOR		STATE REP.		GOVERNOR LT. GOV.		SECRETARY OF STATE		STATE AUDITOR		STATE TREASURER		ATTORNEY GENERAL	
Persons registered as of 7:00 a.m. election day	Persons registered on election day	Total number of persons voting	DFL PAUL WELLSTONE	IR RUDY BOSCHWITZ	DFL GERRY SIKORSKI	IR BRUCE ANDERSON	DFL COLLIN PETERSON	IR ARLAN STANGELAND	DFL JAMES OBERSTAR	IR JERRY SHUSTER	DFL C. R. DAVIS	IR GAIL STEVENS	DFL JEROME PETERSON	IR LEROY KOPPENDRAYER	DFL PERPICH AND JOHNSON	IR CARLSON AND DYRSTAD	DFL JOAN GROWE	IR DAVID JENNINGS	DFL MARK DAYTON	IR R. B. HEINRICH	DFL MICHAEL MCGRATH	IR JOHN BURGER	DFL HUBERT HUMPHREY III	IR KEVIN JOHNSON
418	32	336	140	174	—	—	213	111	—	—	198	130	237	84	231	82	220	91	221	97	204	96	234	81
112	10	85	35	44	—	—	41	41	—	—	46	33	49	28	45	32	51	24	44	31	47	22	52	24
381	35	299	122	134	—	—	126	129	—	—	96	154	112	138	148	112	161	83	139	105	121	109	145	100
311	28	239	107	126	—	—	124	113	—	—	137	97	119	116	155	64	146	82	142	89	138	80	146	90
447	30	311	132	169	—	—	170	130	—	—	148	152	149	149	164	122	196	95	177	119	164	117	197	103
29	3	20	7	11	—	—	13	6	—	—	12	7	13	6	9	9	13	5	13	5	12	6	13	6
1,698	138	1,290	543	658	0	0	687	530	0	0	637	573	679	521	752	421	787	380	736	446	686	430	787	404
173	7	127	71	55	—	—	—	—	97	26	76	46	89	34	75	45	88	31	90	34	81	31	97	28
867	66	676	316	344	—	—	—	—	462	210	289	379	355	303	326	305	414	236	386	274	343	284	402	265
313	30	220	113	93	—	—	—	—	152	62	109	107	121	94	109	88	138	70	130	80	118	80	135	78
1,299	108	960	461	461	—	—	—	—	620	300	359	569	462	456	450	457	558	353	546	373	484	392	572	349
424	34	303	133	190	—	—	—	—	199	128	119	208	151	173	127	180	174	141	168	152	150	154	177	149
231	13	165	84	71	—	—	—	—	117	45	83	79	101	62	77	66	102	49	112	48	85	64	115	49
356	22	253	127	119	—	—	—	—	179	66	134	115	145	101	147	94	166	78	163	79	149	84	166	80
3,663	280	2,704	1,305	1,333	0	0	0	0	1,826	837	1,169	1,503	1,424	1,223	1,311	1,235	1,640	958	1,595	1,040	1,410	1,089	1,664	998
62	2	38	23	12	—	—	—	—	25	11	18	19	15	21	19	15	26	11	23	14	21	13	23	14
504	21	383	149	222	—	—	—	—	233	137	133	248	107	269	198	146	227	142	202	176	180	175	230	146
610	27	437	224	174	—	—	—	—	295	108	200	208	166	246	245	160	292	102	273	134	240	142	289	122
83	9	75	34	36	—	—	—	—	46	23	36	32	40	30	50	18	42	27	44	25	37	22	43	27
101	9	84	45	39	—	—	—	—	68	14	43	38	37	44	38	40	53	25	51	27	48	25	54	28
443	28	332	213	109	—	—	—	—	235	87	196	128	202	122	178	128	216	95	229	92	210	95	226	96
180	11	125	53	68	—	—	—	—	75	50	52	71	47	76	70	44	75	39	67	55	58	52	81	40
570	52	427	191	208	—	—	—	—	264	137	180	224	134	274	199	195	248	145	224	172	196	170	253	153
192	8	125	78	32	—	—	—	—	91	23	71	42	59	56	73	40	77	22	84	27	70	32	75	38
368	37	259	123	116	—	—	—	—	164	78	130	111	121	124	148	101	158	78	146	101	129	99	166	81
274	15	206	103	99	—	—	—	—	131	71	103	100	105	93	103	97	128	71	108	90	112	80	119	84
518	60	433	226	168	—	—	—	—	299	89	286	112	281	114	249	141	302	92	285	116	247	121	295	112
26	2	24	15	8	—	—	—	—	20	4	14	9	13	10	15	6	14	6	14	9	16	5	17	7
1,350	101	984	437	453	—	—	—	—	571	321	420	465	353	553	468	445	555	321	519	370	425	416	581	332
597	40	458	197	228	—	—	—	—	268	165	172	253	160	285	227	194	264	155	238	198	205	198	274	163
567	32	428	174	226	—	—	—	—	218	179	141	262	114	301	229	150	224	282	193	214	162	215	224	192
52	4	43	17	23	—	—	—	—	26	13	21	20	19	23	19	21	24	13	25	16	18	19	31	9
415	30	311	143	139	—	—	—	—	199	81	158	123	164	130	167	118	187	93	182	102	150	106	206	86
280	23	226	111	103	—	—	—	—	159	48	118	92	124	91	132	82	154	54	133	78	122	70	148	65
248	11	173	94	55	—	—	—	—	117	40	82	78	80	79	104	52	119	36	114	41	99	43	103	53
114	0	90	19	65	—	—	—	—	31	50	19	64	10	77	47	33	27	57	21	63	14	64	30	53
2,000	158	1,393	595	622	—	—	—	—	821	415	557	683	539	734	693	629	848	389	779	474	651	502	862	414

Princeton Twp.	927	75	677	271	290	—	—	—	—	374	242	243	387	226	413	339	289	379	239	359	262	296	278	384	248
South Harbor Twp.	419	38	337	164	152	—	—	—	—	201	109	163	155	170	145	154	147	208	101	171	141	156	138	195	123
Wahkon	159	10	104	57	40	—	—	—	—	64	33	54	46	58	43	55	39	60	35	59	38	53	37	58	42
County: Totals:	11,059	803	8,172	3,756	3,687	0	0	0	0	4,995	2,528	3,610	3,968	3,344	4,353	4,219	3,330	4,917	2,630	4,543	3,035	3,915	3,117	4,967	2,727
MORRISON																									
Granite Twp.	240	2	153	72	77	—	—	81	69	—	—	77	61	64	82	83	60	86	50	81	62	75	56	87	60
Harding	60	2	52	15	37	—	—	25	26	—	—	32	18	29	21	36	13	29	17	27	17	25	17	42	10
Hillman	33	0	19	11	7	—	—	9	10	—	—	11	6	10	7	14	7	19	4	11	6	9	5	12	6
Hillman Twp.	86	6	61	28	30	—	—	37	22	—	—	34	20	31	20	36	16	37	18	33	22	34	19	44	14
Lakin Twp.	219	10	139	68	62	—	—	76	58	—	—	78	54	80	53	86	47	98	35	92	40	86	42	98	36
Laststrup	81	7	67	33	28	—	—	38	26	—	—	48	7	32	29	33	28	44	17	41	15	35	17	48	16
Leigh Twp.	83	7	47	22	23	—	—	31	15	—	—	33	13	32	13	24	20	36	9	34	11	34	9	37	10
Morrill Twp.	316	11	196	99	90	—	—	120	69	—	—	114	71	123	59	122	57	134	40	123	35	124	50	143	45
Mount Morris Twp.	59	3	40	22	17	—	—	22	17	—	—	22	15	17	21	22	16	25	12	23	13	23	13	24	15
Pulaski Twp.	200	4	108	49	52	—	—	64	41	—	—	74	26	73	29	77	24	72	30	76	26	70	29	79	26
Richardson Twp.	275	22	178	72	97	—	—	82	93	—	—	96	69	81	87	74	83	102	64	99	69	83	69	103	68
County: Totals:	1,652	74	1,060	491	520	0	0	585	446	0	0	619	360	572	421	604	371	677	296	640	316	598	326	717	306
SHERBURNE																									
Princeton	2	0	2	0	2	—	—	—	—	0	2	0	2	1	1	1	0	2	0	1	1	2	0	1	1
County: Totals:	2	0	2	0	2	0	0	0	0	0	2	0	2	1	1	1	0	2	0	1	1	2	0	1	1
District: 18A Total	18,074	1,295	13,228	6,095	6,200	0	0	1,272	976	6,821	3,367	6,035	6,406	6,020	6,519	6,887	5,357	8,023	4,264	7,515	4,838	6,611	4,962	8,136	4,436
% Of Voters			100.00	46.08	46.87	.00	.00	9.62	7.38	51.56	25.45	45.62	48.43	45.51	49.28	52.06	40.50	60.65	32.23	56.81	36.57	49.98	37.51	61.51	33.53

	VOTER REGISTRATION			U.S. SENATOR	U.S. REP. DIST. 6	U.S. REP. DIST. 7	U.S. REP. DIST. 8	STATE SENATOR	STATE REP.	GOVERNOR LT. GOV.	SECRETARY OF STATE	STATE AUDITOR	STATE TREASURER	ATTORNEY GENERAL												
DISTRICT 18B County BENTON	Persons registered as of 7:00 a.m. election day	Persons registered on election day	Total number of persons voting	DFL PAUL WELLSTONE	IR RUDY BOSCHWITZ	DFL GERRY SIKORSKI	IR BRUCE ANDERSON	DFL COLLIN PETERSON	IR ARLAN STANGELAND	DFL JAMES OBERSTAR	IR JERRY SHUSTER	DFL C.R. DAVIS	IR DAN STEVENS	DFL JERRY BAUERLY	IR MARK OLSON	DFL PERPICH AND JOHNSON	IR CARLSON AND DYRSTAD	DFL JOAN GROVE	IR DAVID JENNINGS	DFL MARK DAYTON	IR BOB HEINRICH	DFL MICHAEL MCGRATH	IR JOHN BURGER	DFL HUBERT HUMPHREY III	IR KEVIN JOHNSON	
	Precinct																									
	Foley	959	94	746	290	417	—	—	394	321	—	—	391	314	592	129	395	288	502	187	456	235	386	239	486	200
	Gilmanton Twp.	430	28	314	129	163	—	—	170	126	—	—	164	128	230	76	168	122	430	90	182	107	167	104	192	107
	Minden Twp.	989	93	731	301	401	—	—	383	338	—	—	325	390	521	195	338	343	430	268	359	351	337	309	417	291
St. George Twp.	537	21	399	174	212	—	—	231	156	—	—	212	174	310	81	226	137	262	113	231	138	213	138	256	131	
County: Totals:	2,915	236	2,190	894	1,193	0	0	1,178	941	0	0	1,092	1,006	1,653	481	1,127	890	1,394	658	1,228	831	1,103	790	1,351	729	
SHERBURNE																										
Baldwin Twp.	1,359	117	937	437	478	—	—	—	—	600	320	454	471	564	351	500	395	576	325	533	377	480	376	588	331	
Becker City	462	84	379	191	170	267	102	—	—	—	—	210	151	165	203	194	159	252	105	214	146	204	143	268	104	
Becker Twp.	1,055	105	787	352	417	—	285	—	—	—	—	396	366	323	451	399	332	474	287	413	353	395	337	478	299	
Big Lake City	1,532	187	1,051	505	508	688	344	—	—	—	—	558	468	597	434	515	480	672	326	602	423	558	390	673	357	
Big Lake Twp.	2,123	215	1,531	630	847	870	631	—	—	—	—	646	830	737	752	716	719	836	616	733	750	641	741	793	707	
Blue Hill Twp.	328	32	239	112	121	—	—	—	—	139	97	109	126	137	95	126	100	143	86	133	102	123	97	137	97	

Clear Lake	156	9	109	49	54	76	33	—	—	—	—	60	46	64	43	54	43	72	33	67	38	62	35	70	35
Clear Lake Twp.	773	60	603	241	345	347	243	—	—	—	—	286	293	341	245	246	317	344	230	295	289	270	275	325	262
Elk River W-1	1,429	151	1,120	527	567	717	381	—	—	—	—	574	515	638	453	535	505	675	396	621	467	543	476	675	422
Elk River W-2	1,834	275	1,444	622	786	894	528	—	—	—	—	697	702	778	622	776	587	853	531	736	660	657	660	840	571
Elk River W-3	1,221	173	846	395	432	553	285	—	—	—	—	457	365	490	333	433	369	531	273	490	326	424	352	524	298
Elk River W-4	1,063	173	728	335	367	465	251	—	—	—	—	373	333	427	282	368	316	462	236	406	295	371	296	466	248
Haven Twp.	1,029	63	793	344	433	—	—	444	338	—	—	382	377	497	273	352	402	459	301	397	370	363	347	446	329
Livonia Twp.	1,112	115	807	413	369	515	278	—	—	—	—	445	344	506	281	428	332	493	268	461	321	428	315	486	305
Orrock Twp.	723	89	556	249	287	338	201	—	—	—	—	266	270	279	259	265	271	322	206	302	240	257	238	325	216
Palmer Twp.	976	82	799	395	367	—	—	457	321	—	—	447	318	481	303	367	374	493	259	443	328	396	320	487	298
Santiago Twp.	367	33	291	142	141	—	—	160	121	—	—	154	125	152	134	163	112	184	85	165	112	145	107	179	102
St. Cloud W-2 P-8	128	8	107	46	60	—	—	62	42	—	—	56	46	64	41	48	48	64	40	55	50	56	43	60	45
Zimmerman City	648	66	440	212	210	284	144	—	—	—	—	241	189	259	172	234	163	260	154	263	163	231	162	282	146
County: Totals:	18,318	2,037	13,567	6,197	6,959	6,502	3,706	1,123	822	739	417	6,811	6,335	7,499	5,727	6,719	6,024	8,165	4,757	7,329	5,810	6,604	5,710	8,102	5,172
District: 18B Total	21,233	2,273	15,757	7,091	8,152	6,502	3,706	2,301	1,763	739	417	7,903	7,341	9,152	6,208	7,846	6,914	9,559	5,415	8,557	6,641	7,707	6,500	9,453	5,901
% Of Voters			100.00	45.00	51.74	41.26	23.52	14.60	11.19	4.69	2.65	50.16	46.59	58.08	39.40	49.79	43.88	60.67	34.37	54.31	42.15	48.91	41.25	59.99	37.45
District: 18B Total	39,307	3,568	28,985	13,186	14,352	6,502	3,706	3,573	2,739	7,560	3,784	13,938	13,747			14,733	12,271	17,582	9,679	16,072	11,479	14,318	11,462	17,589	10,337
% Of Voters			100.00	45.49	49.52	22.43	12.79	12.33	9.45	26.08	13.06	48.09	47.43			50.83	42.34	60.66	33.39	55.45	39.60	49.40	39.54	60.68	35.66

DISTRICT 19A
County
ANOKA

Precinct

Bethel	160	32	128	68	44	90	34	—	—	93	30	—	—	67	50	—	69	47	89	27	84	38	68	37	90	32
East Bethel P-1	1,761	142	1,196	670	482	786	372	—	—	757	390	—	—	622	532	—	589	543	784	348	697	451	644	409	751	390
East Bethel P-2	2,249	185	1,486	860	619	1,019	478	—	—	994	491	—	—	855	622	—	758	706	994	448	912	569	845	519	978	499
St. Francis	1,177	97	769	366	366	516	233	—	—	450	287	—	—	377	360	—	389	319	451	257	430	308	395	284	470	265
County: Totals:	5,347	456	3,579	1,964	1,511	2,411	1,117	0	0	2,294	1,198	—	—	1,921	1,564	—	1,805	1,615	2,318	1,080	2,123	1,366	1,952	1,249	2,289	1,186

ISANTI

Athens Twp.	1,042	91	731	361	340	—	—	508	212	452	264	—	—	359	358	—	396	294	482	223	435	282	391	264	462	258
Bradford Twp.	1,330	111	978	533	410	—	—	681	280	631	325	—	—	529	432	—	517	391	654	277	607	351	543	348	651	315
Braham	666	58	478	218	241	—	—	335	136	286	180	—	—	222	248	—	245	198	297	154	277	180	244	189	307	159
Cambridge	2,852	257	2,198	984	1,145	—	—	1,397	735	1,220	920	—	—	1,101	1,044	—	1,145	931	1,290	800	1,199	913	1,084	933	1,350	796
Cambridge Twp.	1,159	112	914	513	378	—	—	666	229	577	317	—	—	527	366	—	545	324	633	238	578	304	545	296	619	276
Dalbo Twp.	350	25	246	130	105	—	—	173	69	164	78	—	—	136	105	—	128	88	160	69	147	87	136	86	158	86
Isanti	654	73	499	254	223	—	—	357	128	305	174	—	—	277	187	341	277	187	341	130	302	166	266	177	338	144
Isanti Twp.	1,022	103	819	375	423	—	—	519	284	460	346	—	—	384	423	—	442	313	494	295	431	369	390	367	489	315
Maple Ridge Twp.	400	17	302	176	111	—	—	220	68	205	87	—	—	149	133	—	169	107	207	76	191	111	186	81	199	94
Spencer Brook Twp.	633	70	482	235	231	—	—	317	155	314	160	—	—	256	215	—	258	198	305	158	284	181	266	182	300	172
Springvale Twp.	648	51	484	255	218	—	—	347	127	305	168	—	—	278	199	—	293	152	331	129	302	170	286	161	327	149
Stanchfield Twp.	686	35	475	234	223	—	—	343	115	296	168	—	—	249	215	—	297	151	324	128	288	169	277	152	313	148
Stanford Twp.	890	71	642	297	322	—	—	391	224	364	250	—	—	288	327	—	332	262	373	223	333	276	315	241	378	240

VOTER REGISTRATION	U.S. SENATOR	U.S. REP. DIST. 6	U.S. REP. DIST. 8	STATE SENATOR	STATE REP.	GOVERNOR LT. GOV.	SECRETARY OF STATE	STATE AUDITOR	STATE TREASURER	ATTORNEY GENERAL
-----------------------	-----------------	----------------------	----------------------	------------------	---------------	----------------------	-----------------------	------------------	--------------------	---------------------

Persons registered
as of 7:00 p.m. election day

Persons registered
on election day

Total number of
persons voting

DFL
WELLSTONE

IR
RUDY
BOSCHWITZ

DFL
GERRY
SIKORSKI

IR
BRUCE
ANDERSON

DFL
JAMES
OBERSTAR

IR
JERRY
SHUSTER

DFL
JANET
JOHNSON

IR
DAVID
ORNSTAD

DFL
HAROLD
LASLEY

IR
ROB
EASTLUND

DFL
PERPICH AND
JOHNSON

IR
CARLSON AND
DYRSTAD

DFL
JOAN
GROVE

IR
DAVID
JENNINGS

DFL
DAVE
DAYTON

IR
BOB
HENRICH

DFL
MICHAEL
MCGRATH

IR
JOHN
BURGER

DFL
HUBERT
HUMPHREY III

IR
KEVIN
JOHNSON

Wyanett Twp.	800	76	644	293	334	—	—	408	224	380	254	—	313	322	—	333	242	404	221	361	271	338	267	393	242	
County: Totals:	13,132	1,150	9,892	4,858	4,704	0	0	6,662	2,986	5,959	3,691	—	5,052	4,607	—	5,377	3,838	6,295	3,121	5,735	3,830	5,267	3,744	6,284	3,394	
KANABEC																										
Brunswick Twp.	606	39	386	201	202	—	—	287	121	268	138	—	210	201	—	248	149	274	122	259	152	243	141	270	142	
County: Totals:	606	39	386	201	202	0	0	287	121	268	138	—	210	201	—	248	149	274	122	259	152	243	141	270	142	
District: 19A Total	19,085	1,645	13,857	7,023	6,417	2,411	1,117	6,949	3,107	8,521	5,027	—	7,183	6,372	—	7,430	5,602	8,887	4,323	8,117	5,348	7,462	5,134	8,843	4,722	
% Of Voters			100.00	50.68	46.31	17.40	8.06	50.15	22.42	61.49	36.28	—	51.84	45.98	—	53.62	40.43	64.13	31.20	58.58	38.59	53.85	37.05	63.82	34.08	

	VOTER REGISTRATION			U.S. SENATOR	U.S. REP. DIST. 6	U.S. REP. DIST. 8	STATE SENATOR	STATE REP.	GOVERNOR LT. GOV.	SECRETARY OF STATE	STATE AUDITOR	STATE TREASURER	ATTORNEY GENERAL										
	Persons registered as of 7:00 a.m. election day	Persons registered on election day	Total number of persons voting	DFL PAUL WELLSTONE	IR RUDY BOSCHWITZ	DFL GERRY SIKORSKI	IR BRUCE ANDERSON	DFL JAMES OBERSTAR	IR JERRY SHUSTER	DFL JANET JOHNSON	IR DAVID OHNSTAD	DFL LOREN JENNINGS	IR TIM MARING	DFL PERPICH AND JOHNSON	IR CARLSON AND DYRSTAD	DFL JOAN GROWE	IR DAVID JENNINGS	DFL MARK DAYTON	IR BOB HEINRICH	DFL MICHAEL MCGRATH	IR JOHN BURGER	DFL HUBERT HUMPHREY III	IR KEVIN JOHNSON
DISTRICT 19B																							
County																							
CHISAGO																							
Precinct																							
Amador Twp.	395	30	303	169	123	—	—	196	91	183	112	158	125	158	129	195	95	189	96	176	97	197	97
Branch	1,241	108	898	463	414	—	—	632	248	570	314	482	395	446	405	562	289	545	322	507	317	575	310
Center City	298	16	199	108	85	—	—	127	68	119	77	112	79	88	100	115	76	108	82	99	79	116	78
Chisago City	1,286	138	989	513	442	—	—	630	338	608	356	612	337	416	501	568	363	581	381	535	363	638	326
Chisago Lake Twp.(n)	1,034	72	781	422	346	—	—	510	262	486	289	441	319	336	414	485	273	432	339	419	304	486	281
Chisago Lake Twp.(s)	906	87	684	348	324	—	—	437	241	430	244	376	285	272	371	408	251	388	284	367	262	432	248
Fish Lake Twp.	735	35	512	288	214	—	—	344	159	319	184	279	225	280	199	340	150	312	192	298	169	346	160
Franconia Twp.	593	31	437	246	182	—	—	286	140	293	140	262	163	220	194	294	130	260	163	254	146	288	142
Harris	511	43	360	185	160	—	—	220	136	196	158	189	166	175	155	226	116	221	133	201	132	235	118
Lent Twp.	955	84	708	361	333	—	—	457	235	409	286	418	259	356	292	424	255	413	276	390	267	412	285
Lindstrom	1,710	121	1,190	606	550	—	—	781	388	700	477	691	467	538	592	710	439	693	474	655	453	800	375
Nessel Twp.	891	61	634	334	282	—	—	448	182	392	240	423	203	352	243	420	190	407	214	382	205	430	190
North Branch	1,167	126	807	430	343	—	—	549	244	491	308	424	358	382	373	512	268	497	292	459	279	542	254
Rush City	852	104	680	371	281	—	—	507	161	440	227	432	237	335	304	451	194	456	205	434	185	480	185
Rushseba Twp.	440	28	316	152	153	—	—	195	118	186	126	181	129	154	143	187	112	170	139	176	120	191	117
Shafer	170	16	109	62	43	—	—	79	29	80	28	74	33	53	50	70	33	75	33	73	30	75	33
Shafer Twp.	460	22	350	197	147	—	—	237	106	223	125	212	131	155	180	217	120	207	139	203	123	224	120
Stacy	546	29	299	160	134	—	—	199	95	197	101	195	98	141	137	190	98	186	105	179	94	208	88
Sunrise Twp.	613	54	463	261	189	—	—	331	121	217	136	257	202	245	176	301	143	277	175	264	154	312	136
Taylor Falls	494	45	378	185	183	—	—	237	130	230	136	213	151	168	193	226	132	223	142	195	146	243	127
Wyoming	1,257	136	918	460	428	—	—	539	353	516	386	502	371	380	492	507	365	420	469	458	376	547	349
Wyoming Twp.	1,767	142	1,230	636	561	—	—	805	411	763	449	706	476	547	617	741	437	686	511	647	484	765	445
County: Totals:	18,321	1,528	13,245	6,957	5,917	0	0	8,746	4,256	8,048	4,899	7,639	5,209	6,197	6,260	8,149	4,529	7,746	5,166	7,371	4,785	8,542	4,464

ISANTI																									
North Branch Twp.	824	66	636	360	258	—	—	454	167	372	254	—	392	225	—	354	214	412	196	387	225	378	195	413	211
Oxford Twp.	318	17	227	133	91	—	—	165	56	148	73	—	150	69	—	124	87	155	60	140	82	142	66	154	69
County: Totals:	1,142	83	863	493	349	0	0	619	223	520	327	—	542	294	—	478	301	567	256	527	307	520	261	567	280

980

LAC QUI PARLE

Agassiz Twp.	91	3	67	28	35	27	40	—	—	36	31	—	40	27	—	33	34	42	24	40	26	37	23	39	28
Arena Twp.	106	4	87	50	33	45	41	—	—	52	34	—	56	29	—	50	26	60	22	49	33	54	26	61	24
Augusta Twp.	96	6	74	39	35	41	32	—	—	36	38	—	48	26	—	32	37	47	23	39	34	47	25	40	32
Baxter Twp.	129	14	114	67	42	55	57	—	—	68	44	—	70	38	—	46	61	72	37	61	53	67	39	69	43
Bellingham	160	2	131	50	76	48	81	—	—	53	76	—	62	68	—	44	71	70	53	62	63	58	61	68	60
Boyd	149	8	107	69	33	56	48	—	—	59	47	—	79	27	—	37	63	81	22	71	32	70	30	77	29
Camp Release Twp.	207	11	131	68	60	52	78	—	—	64	66	—	73	55	—	65	58	75	51	62	64	66	54	73	51
Cerro Gordo Twp.	166	0	145	97	47	79	64	—	—	95	50	—	98	44	—	96	46	101	40	93	48	94	47	101	43
Dawson W-1	404	19	276	148	110	137	135	—	—	146	124	—	158	117	—	147	117	192	70	164	102	158	99	198	71
Dawson W-2	304	30	261	126	120	113	147	—	—	112	147	—	141	118	—	117	125	168	86	145	109	141	110	168	86
Dawson W-3	412	31	352	173	171	144	204	—	—	150	201	—	201	148	—	158	173	219	115	190	157	188	142	230	119
Freeland Twp.	102	4	80	46	32	42	36	—	—	41	38	—	56	23	—	38	37	49	26	43	34	41	30	49	30
Garfield Twp.	113	0	100	48	48	56	44	—	—	53	47	—	74	25	—	45	45	72	24	64	34	62	31	68	29
Hamlin Twp.	137	5	107	58	48	52	54	—	—	59	48	—	64	42	—	56	41	75	29	60	43	65	38	75	30
Hantho Twp.	90	5	82	44	35	40	40	—	—	49	32	—	54	27	—	40	28	50	29	48	32	44	33	46	33
Lac Qui Parle Twp.	127	5	110	69	36	66	40	—	—	79	28	—	74	30	—	73	34	75	30	72	32	69	33	78	28
Lake Shore Twp.	165	5	132	83	48	72	64	—	—	95	41	—	91	43	—	79	53	104	30	87	48	95	40	109	26
Louisburg	33	0	29	22	6	22	6	—	—	22	6	—	23	4	—	21	8	24	4	24	4	22	6	23	5
Madison Twp.	205	10	155	77	73	82	72	—	—	93	61	—	117	35	—	94	55	114	31	94	56	96	49	110	42
Madison W-1	416	26	342	172	160	149	188	—	—	179	159	—	215	122	—	174	151	231	93	198	129	191	122	247	85
Madison W-2	519	26	429	198	217	180	239	—	—	200	217	—	266	150	—	217	192	251	161	246	163	226	172	274	140
Madison W-3	440	35	352	164	181	148	196	—	—	157	191	—	205	141	—	185	125	222	114	190	147	192	133	237	105
Manfred Twp.	79	0	55	27	27	39	16	—	—	32	23	—	39	16	—	25	29	41	12	36	19	36	14	40	13
Marietta	134	3	92	29	57	34	55	—	—	26	64	—	47	43	—	37	50	53	36	44	45	46	44	54	35
Maxwell Twp.	120	8	103	0	0	0	0	—	—	31	72	—	44	59	—	39	60	53	48	37	64	36	61	39	62
Mehurin Twp.	69	4	59	26	32	24	34	—	—	28	30	—	35	23	—	21	32	41	17	34	24	34	22	35	23
Nassau	54	3	48	28	15	21	25	—	—	29	18	—	26	21	—	25	18	33	12	27	17	25	16	31	13
Perry Twp.	112	2	83	27	54	25	57	—	—	27	52	—	31	49	—	35	38	42	37	35	44	33	41	50	30
Providence Twp.	149	6	139	79	57	61	75	—	—	67	70	—	86	48	—	65	65	89	46	74	62	77	51	82	55
Riverside Twp.	192	9	159	81	67	82	77	—	—	77	81	—	87	68	—	79	75	104	44	87	66	88	57	100	55
Ten Mile Lake Twp.	126	7	110	72	34	63	46	—	—	76	34	—	83	25	—	52	52	80	25	64	43	69	33	72	36
Walter Twp.	143	3	104	23	77	30	73	—	—	40	64	—	45	58	—	67	30	65	36	45	57	49	52	68	34
Yellow Bank Twp.	132	6	100	32	60	36	63	—	—	44	56	—	48	52	—	68	29	59	36	49	48	56	34	61	38

County: Totals: 5,881 300 4,715 2,320 2,126 2,121 2,427 — — 2,375 2,290 — 2,836 1,801 — 2,360 2,058 3,054 1,463 2,634 1,932 2,632 1,768 3,072 1,533

SWIFT

Camp Lake Twp.	153	8	114	84	28	69	44	—	—	95	17	—	93	18	—	76	37	99	12	90	21	91	19	95	17
Cashel Twp.	121	2	98	54	43	45	51	—	—	67	31	—	56	38	—	60	35	62	32	76	20	61	29	63	35
De Graff	89	7	72	29	37	31	39	—	—	51	21	—	29	41	—	49	19	42	28	45	25	40	26	46	25
Dublin Twp.	119	5	94	53	38	44	46	—	—	72	22	—	58	36	—	55	28	63	27	53	38	54	32	64	27
Edison Twp.	105	4	71	50	20	47	24	—	—	52	17	—	50	20	—	45	23	51	19	48	21	50	18	55	16
Hayes Twp.	136	17	122	78	39	76	42	—	—	109	11	—	99	19	—	87	27	97	20	96	25	94	20	100	22
Kerkhoven	476	90	402	151	236	149	249	—	—	276	124	—	180	211	—	237	147	222	165	192	196	176	200	231	161
Kerkhoven Twp.	173	17	136	83	49	86	50	—	—	122	14	—	108	25	—	89	47	112	21	102	33	109	22	110	24
Kildare Twp.	105	9	94	57	32	63	31	—	—	75	18	—	68	25	—	59	24	77	17	70	23	69	21	73	21
Murdock	199	9	163	100	54	66	90	—	—	141	21	—	107	52	—	107	52	126	34	124	39	120	37	135	27
Pillsbury Twp.	165	20	150	63	82	70	77	—	—	114	32	—	84	58	—	95	43	99	40	93	54	85	57	104	43
Six Mile Grove Twp.	124	3	92	57	32	54	38	—	—	66	26	—	58	31	—	41	45	61	28	58	33	61	25	64	28
Swenoda Twp.	103	10	95	58	35	46	48	—	—	72	21	—	61	32	—	57	35	65	25	63	31	68	21	73	21
Torning Twp.	264	19	209	89	116	85	122	—	—	143	64	—	125	79	—	110	90	133	71	119	87	124	77	137	71
West Bank Twp.	131	6	105	71	31	65	38	—	—	81	23	—	73	29	—	72	24	74	27	77	26	68	31	75	26

County: Totals: 2,463 226 2,017 1,077 872 996 989 — — 1,536 462 — 1,249 714 — 1,239 676 1,383 566 1,306 672 1,270 635 1,425 564

YELLOW MEDICINE

Burton Twp.	134	5	95	69	24	53	36	—	—	70	25	—	67	27	—	68	19	78	15	69	26	71	18	72	22
Canby W-1	548	19	407	176	213	191	212	—	—	152	249	—	192	207	—	138	239	249	140	208	177	197	176	252	145
Canby W-2	617	50	470	172	288	202	265	—	—	168	300	—	214	248	—	180	258	265	190	226	224	214	274	186	186
Clarkfield	641	42	509	232	258	199	303	—	—	231	273	—	248	257	—	212	270	303	192	268	224	277	209	336	166

Florida Twp.	93	8	76	35	36	36	40	—	—	29	47	—	45	30	—	27	45	52	22	39	33	40	32	49	25
Fortier Twp.	71	2	50	27	21	34	15	—	—	29	20	—	31	17	—	25	23	33	14	29	18	31	15	33	15
Friendship Twp.	157	3	129	73	54	53	74	—	—	66	62	—	70	57	—	60	64	79	48	68	60	66	57	77	51
Hammer Twp.	180	2	143	48	92	49	94	—	—	35	107	—	51	91	—	51	79	60	77	45	94	43	93	61	80
Hazel Run	52	0	42	23	19	18	24	—	—	19	23	—	24	18	—	12	26	26	15	22	20	23	19	29	13
Lisbon Twp.	138	3	102	59	42	56	45	—	—	67	33	—	70	27	—	57	41	73	26	61	39	61	34	72	29
Norman Twp.	172	11	146	52	90	63	83	—	—	45	101	—	72	72	—	47	89	74	68	71	70	60	79	83	60
Normania Twp.	134	5	121	77	43	72	47	—	—	82	37	—	87	31	—	77	35	85	35	80	41	81	39	82	39
Omro Twp.	95	4	71	43	24	34	34	—	—	35	34	—	46	23	—	31	34	44	20	40	29	41	24	45	24
Oshkosh Twp.	157	6	118	52	60	44	71	—	—	53	65	—	64	54	—	59	54	71	43	54	60	51	55	65	49
Porter	120	7	92	46	44	49	43	—	—	37	55	—	57	34	—	30	55	66	23	53	37	50	32	68	23
St. Leo	83	6	74	43	27	42	30	—	—	38	35	—	45	28	—	45	27	65	5	57	14	55	12	66	8
Swede Prairie Twp.	112	5	76	55	21	38	38	—	—	53	23	—	53	22	—	35	35	60	16	48	27	47	28	50	24
Tyro Twp.	144	5	112	67	42	53	58	—	—	68	44	—	64	48	—	73	35	72	39	60	50	59	50	77	34
Wergeland Twp.	126	4	101	59	37	47	53	—	—	53	48	—	66	34	—	51	45	75	24	68	32	66	33	78	22
County: Totals:	3,774	187	2,934	1,408	1,435	1,333	1,565	—	—	1,330	1,581	—	1,566	1,325	—	1,278	1,473	1,830	1,012	1,566	1,277	1,543	1,219	1,869	1,015
District: 20A Total	15,922	851	12,485	6,076	5,789	5,489	6,523	—	—	6,819	5,474	—	6,978	5,221	—	6,259	5,439	7,931	3,903	7,005	5,056	6,849	4,744	8,108	4,092
% Of Voters			100.00	48.67	46.37	43.96	52.25	—	—	54.62	43.84	—	55.89	41.82	—	50.13	43.56	63.52	31.26	56.11	40.50	54.86	37.00	64.94	32.78

	VOTER REGISTRATION			U.S. SENATOR		U.S. REP. DIST. 2		STATE SENATOR		STATE REP.		GOVERNOR LT. GOV.		SECRETARY OF STATE		STATE AUDITOR		STATE TREASURER		ATTORNEY GENERAL		
DISTRICT 20B County CHIPPEWA	Persons registered as of 7:00 a.m. election day	Persons registered on election day	Total number of persons voting	DFL PAUL WELLSTONE	IR RUDY BOSCHWITZ	DFL JIM STONE	IR VIN WEBER	DFL DAVID FREDERICKSON	IR RANDY KAMRATH	DFL VERNON BERRY	IR RAY WELKER	DFL PERPICH AND JOHNSON	IR CARLSON AND DYRSTAD	DFL JOAN GROWE	IR DAVID JENNINGS	DFL MARK DAYTON	IR BOB HEINRICH	DFL MICHAEL MCGRATH	IR JOHN BURGER	DFL HUBERT HUMPHREY III	IR KEVIN JOHNSON	
	Precinct																					
	Granite Falls W-2	415	29	285	154	117	135	135	—	—	161	118	—	138	138	—	143	126	189	89	164	109
	Montevideo P-1	626	36	498	213	254	162	299	—	—	200	285	—	136	346	—	182	285	268	204	248	229
	Montevideo P-2	556	20	349	177	153	147	175	—	—	163	178	—	128	209	—	168	169	222	115	195	141
	Montevideo P-3	462	29	321	143	169	116	190	—	—	138	176	—	100	215	—	123	174	176	130	158	158
	Montevideo P-4	618	39	462	227	218	183	260	—	—	228	222	—	144	303	—	194	241	269	174	259	196
	Montevideo P-5	477	41	369	172	182	133	223	—	—	152	209	—	85	274	—	142	201	206	150	176	185
	Montevideo P-6	505	15	342	163	157	129	197	—	—	166	170	—	106	224	—	148	171	213	117	185	148
	Sparta Twp.	507	23	404	185	191	147	219	—	—	195	192	—	108	270	—	173	201	236	145	213	173
County: Totals:	4,166	232	3,030	1,434	1,441	1,152	1,698	—	—	1,403	1,550	—	945	1,979	—	1,273	1,568	1,779	1,124	1,598	1,339	
REDWOOD																						
Belview	259	20	217	105	103	77	130	—	—	99	108	—	86	110	—	92	106	136	64	120	82	
Charlestown Twp.	168	10	129	50	72	39	86	—	—	42	84	—	32	84	—	44	66	61	62	43	81	
Delhi	42	3	30	9	10	14	15	—	—	21	9	—	18	10	—	16	13	22	7	20	10	
Delhi Twp.	192	9	132	46	82	46	84	—	—	69	58	—	55	68	—	53	74	75	50	60	66	
Gales Twp.	98	6	81	29	49	21	58	—	—	26	53	—	27	47	—	28	44	35	46	29	51	
Granite Rock Twp.	144	8	110	31	73	28	81	—	—	40	67	—	36	66	—	59	47	47	52	44	61	
Honner Twp.	101	7	76	22	52	14	61	—	—	23	53	—	13	57	—	22	51	23	49	23	52	
Johnsonville Twp.	92	6	66	24	40	16	46	—	—	30	34	—	26	32	—	29	29	35	28	29	33	
Kintire Twp.	152	7	129	52	71	42	85	—	—	65	62	—	44	78	—	29	86	71	51	57	66	
Lamberton	508	48	421	133	273	111	300	—	—	138	272	—	117	274	—	117	266	179	233	153	259	

Lamberton Twp.	129	8	93	40	51	26	65	—	—	37	56	—	26	65	—	29	58	45	47	31	59	43	43	37	50
Lucan	137	19	127	36	81	35	86	—	—	44	78	—	43	72	—	65	49	61	61	58	63	54	58	71	53
Milroy	152	10	113	55	52	45	67	—	—	50	61	—	52	49	—	52	56	69	35	63	43	62	40	77	29
New Avon Twp.	165	8	117	28	85	23	92	—	—	45	70	—	30	79	—	43	67	59	52	49	66	34	72	50	65
North Hero Twp.	119	10	80	41	33	27	53	—	—	33	46	—	32	42	—	19	55	39	35	38	38	37	36	40	39
North Redwood	100	6	72	37	30	30	39	—	—	38	34	—	34	35	—	30	31	43	26	37	34	35	29	40	32
Redwood Falls Twp.	167	2	111	33	73	22	89	—	—	31	80	—	19	89	—	26	78	49	61	32	79	38	68	39	69
Redwood Falls W-1	1,035	52	717	257	436	213	492	—	—	281	427	—	214	478	—	257	369	342	346	283	412	262	401	354	340
Redwood Falls W-2	983	53	689	227	434	189	486	—	—	280	402	—	198	459	—	244	392	352	315	286	387	257	389	328	340
Redwood Falls W-3	1,029	43	762	248	494	206	541	—	—	318	426	—	205	513	—	266	442	345	373	295	438	285	423	371	363
Revere	74	14	63	46	14	38	24	—	—	39	22	—	44	16	—	27	33	44	15	40	20	41	14	46	16
Sanborn	280	26	241	85	138	65	157	—	—	80	150	—	64	151	—	74	144	108	110	114	111	92	119	120	112
Seaforth	56	13	47	13	26	17	26	—	—	15	29	—	16	25	—	17	22	20	17	23	18	20	17	27	15
Sheridan Twp.	124	10	99	35	60	29	70	—	—	37	62	—	28	67	—	53	41	46	52	30	68	37	55	51	46
Springdale Twp.	145	7	109	39	69	33	75	—	—	33	75	—	36	68	—	24	79	55	52	46	63	41	61	57	50
Swedes Forest Twp.	80	11	69	34	34	25	43	—	—	38	27	—	31	29	—	28	37	48	19	39	27	44	20	46	20
Underwood Twp.	124	10	97	33	63	30	66	—	—	34	62	—	30	62	—	44	43	41	54	41	53	36	53	46	49
Vail Twp.	139	12	103	23	76	18	85	—	—	32	70	—	29	67	—	42	42	39	56	31	69	33	57	36	64
Vesta	128	18	119	40	74	35	76	—	—	41	74	—	35	68	—	42	63	49	60	36	73	43	61	52	60
Vesta Twp.	124	11	100	44	51	39	60	—	—	43	55	—	37	55	—	41	52	51	45	41	54	42	51	52	46
Wabasso	384	38	303	128	166	86	210	—	—	105	192	—	99	183	—	123	149	153	134	142	145	139	129	163	126
Walnut Grove	373	36	302	159	137	121	178	—	—	136	161	—	139	144	—	81	197	179	117	160	137	160	119	183	115
Wanda	59	5	50	33	16	21	29	—	—	25	24	—	20	26	—	23	21	30	18	26	20	27	20	31	18
Waterbury Twp.	152	17	122	39	81	31	89	—	—	44	74	—	39	76	—	55	57	60	57	51	66	53	60	66	55
Westline Twp.	139	12	108	42	59	35	70	—	—	36	66	—	41	55	—	44	52	58	38	46	57	46	50	62	39
Willow Lake Twp.	158	5	119	59	55	47	70	—	—	50	66	—	50	59	—	60	41	66	49	53	59	57	49	64	49
County: Totals:	8,311	580	6,323	2,355	3,713	1,894	4,284	—	—	2,498	3,689	—	2,045	3,858	—	2,298	3,452	3,135	2,886	2,669	3,420	2,609	3,170	3,218	2,898

YELLOW MEDICINE

Echo	191	5	143	56	82	47	91	—	—	57	82	—	50	87	—	51	81	67	70	59	81	53	78	76	66
Echo Twp.	120	13	102	38	59	36	66	—	—	36	65	—	26	68	—	28	64	46	50	40	60	34	61	47	53
Granite Falls W-1 P-1	427	27	321	175	140	159	159	—	—	181	136	—	151	160	—	131	165	217	95	200	114	188	118	225	91
Granite Falls W-1 P-2	594	21	474	237	225	215	250	—	—	280	186	—	205	249	—	224	235	305	156	287	175	278	167	304	158
Granite Falls W-1 P-3	448	26	349	189	151	150	188	—	—	177	165	—	148	186	—	143	189	227	111	222	119	205	123	235	109
Hanley Falls	160	3	116	51	59	55	57	—	—	57	58	—	57	55	—	55	58	74	38	68	45	68	43	72	41
Hazel Run Twp.	125	9	107	47	59	43	64	—	—	58	49	—	37	69	—	44	61	67	37	56	49	56	46	65	42
Minnesota Falls	212	12	157	95	57	91	62	—	—	94	61	—	78	72	—	95	51	107	42	92	60	96	46	105	46
Posen Twp.	166	4	127	64	59	60	66	—	—	72	53	—	56	69	—	48	71	76	49	73	53	65	59	78	47
Sandnes Twp.	134	2	106	64	41	59	46	—	—	65	41	—	53	52	—	54	46	73	32	73	33	66	36	77	28
Sioux Agency Twp.	189	0	152	89	63	73	78	—	—	83	67	—	77	74	—	68	76	97	51	88	64	86	60	96	55
Stony Run Twp.	336	17	261	131	125	116	143	—	—	137	121	—	92	164	—	113	135	165	89	142	114	143	106	163	95
Wood Lake	259	21	213	118	87	118	92	—	—	124	86	—	88	119	—	75	127	148	62	141	71	140	62	157	55
Wood Lake Twp.	165	3	130	72	54	68	60	—	—	69	59	—	55	69	—	45	77	80	48	67	60	62	60	76	50
County: Totals:	3,526	163	2,758	1,426	1,261	1,290	1,422	—	—	1,490	1,229	—	1,173	1,493	—	1,174	1,436	1,749	930	1,608	1,098	1,540	1,065	1,776	936
District: 20B Total	16,003	975	12,111	5,215	6,415	4,336	7,404	—	—	5,391	6,468	—	4,163	7,330	—	4,745	6,456	6,663	4,940	5,875	5,857	5,604	5,581	6,793	5,004
% Of Voters			100.00	43.06	52.97	35.80	61.13	—	—	44.51	53.41	—	34.37	60.52	—	39.18	53.31	55.02	40.79	48.51	48.36	46.27	46.08	56.09	41.32
District: 20 Total	31,925	1,826	24,596	11,291	12,204	9,825	13,927	—	—	12,210	11,942	—	11,004	11,895	—	11,004	11,895	14,594	8,843	12,880	10,913	12,453	10,325	14,901	9,096
% Of Voters			100.00	45.91	49.62	39.95	56.62	—	—	49.64	48.55	—	44.74	48.36	—	44.74	48.36	59.33	35.95	52.37	44.37	50.63	41.98	60.58	36.98

	VOTER REGISTRATION			U.S. SENATOR		U.S. REP. DIST. 2	U.S. REP. DIST. 7	STATE SENATOR		STATE REP.	GOVERNOR LT. GOV.	SECRETARY OF STATE	STATE AUDITOR	STATE TREASURER	ATTORNEY GENERAL						
	Persons registered as of 7:00 a.m. election day	Persons registered on election day	Total number of persons voting	DFL PAUL WELLSTONE	IR RUDY BOSCHWITZ	DFL JIM STONE	IR VIN WEBER	DFL COLLIN PETERSON	IR ARLAN STANGELAND	DFL DAVID OLSON	IR JOHN BERNHAGEN	IR STEVE DILLE	DFL PERPICH AND JOHNSON	IR CARLSON AND DYRSTAD	IR DAVID JENNINGS	DFL MARK DAYTON	IR BOB HEINRICH	DFL MICHAEL MCGRATH	IR JOHN BURGER	DFL ALBERT HUMPHREY III	IR KEVIN JOHNSON
DISTRICT 21A																					
County																					
MCLEOD																					
Precinct																					
Acoma Twp.	519	37	369	127	235	88	276	—	—	91	274	—	336	—	—	111	236	168	190	145	215
Hutchinson P-1	1,154	73	659	257	385	210	436	—	—	196	458	—	302	329	323	304	301	323	230	346	352
Hutchinson P-2	1,470	138	868	322	533	242	617	—	—	229	631	—	393	429	403	444	384	462	300	507	398
Hutchinson P-3	1,449	104	1,027	379	622	294	723	—	—	271	745	—	374	607	506	486	441	553	364	571	502
Hutchinson P-4	866	69	575	212	343	184	380	—	—	158	410	—	239	306	285	265	267	285	217	305	292
Hutchinson P-5	1,113	113	663	260	385	211	442	—	—	212	442	—	252	365	336	296	292	340	241	349	344
Hutchinson Twp.	579	34	421	178	228	154	260	—	—	132	282	—	174	217	220	178	190	217	201	221	190
County: Totals:	7,150	568	4,582	1,735	2,731	1,383	3,134	0	0	1,289	3,242	—	3,935	—	—	1,845	2,489	2,241	2,163	2,020	2,395
MEEKER																					
Acton Twp.	241	16	189	91	94	78	111	—	—	82	105	—	154	—	—	77	102	128	54	98	86
Collinwood Twp.	486	30	367	136	227	121	243	—	—	113	253	—	159	179	198	166	169	193	96	75	116
Darwin	171	8	125	59	62	59	64	—	—	56	85	—	55	64	75	47	71	51	150	194	201
Darwin Twp.	395	22	299	126	161	115	183	—	—	123	173	—	131	144	179	108	153	141	130	139	163
Dassel	697	45	487	192	288	153	326	—	—	141	332	—	236	220	267	200	241	227	198	246	288
Dassel Twp.	632	46	474	203	249	175	289	—	—	171	292	—	217	228	264	198	226	241	179	246	242
Eden Valley	299	18	230	90	127	88	134	—	—	109	103	—	144	70	140	73	115	100	123	82	155
Ellsworth Twp.	442	7	296	133	150	111	180	—	—	110	180	—	126	143	168	115	147	141	137	141	152
Forest City Twp.	344	26	267	120	135	103	160	—	—	136	125	—	125	125	175	81	155	101	138	104	172
Forest Prairie Twp.	443	28	307	139	159	117	174	—	—	137	161	—	155	128	200	100	187	111	176	117	206
Greenleaf Twp.	434	32	344	150	189	122	220	—	—	125	214	—	140	172	193	141	167	171	149	168	183
Grove City	394	21	262	135	118	100	157	—	—	109	148	—	102	146	157	95	148	109	132	114	158
Harvey Twp.	222	5	154	66	86	61	90	—	—	67	85	—	86	60	97	54	90	61	78	68	95
Kingston	89	3	68	28	37	31	35	—	—	30	35	—	40	26	38	25	37	30	32	29	47
Kingston Twp.	632	26	446	231	195	208	227	—	—	231	198	—	206	197	271	147	242	187	211	187	268
Litchfield Twp.	545	19	407	171	223	162	237	—	—	158	240	—	177	214	252	140	210	185	182	191	235
Litchfield W-1	774	48	572	275	285	188	374	—	—	190	368	—	234	313	326	227	306	254	250	282	324
Litchfield W-2	741	90	557	219	317	174	356	—	—	188	335	—	237	258	323	187	319	195	228	253	363
Litchfield W-3	749	66	590	242	334	180	402	—	—	189	379	—	229	325	350	215	304	261	250	286	355
Litchfield W-4	733	51	545	225	304	195	340	—	—	196	333	—	219	287	329	196	294	238	223	273	310
Litchfield W-5	757	80	536	237	278	204	321	—	—	208	312	—	237	262	327	177	278	228	276	209	322
Manannah Twp.	302	15	208	92	100	93	113	—	—	111	95	—	123	69	133	63	114	92	123	70	132
Swede Grove Twp.	215	7	142	68	73	58	84	—	—	63	77	—	73	62	80	55	77	63	65	66	88
Union Grove Twp.	362	18	267	133	125	114	149	—	—	151	102	—	127	125	161	93	137	117	136	106	167
Watkins	510	63	434	164	243	158	246	—	—	187	211	—	250	140	266	118	242	144	219	149	273
County: Totals:	11,609	790	8,573	3,725	4,559	3,168	5,215	0	0	3,381	4,921	—	7,022	—	—	3,905	4,059	5,097	3,075	4,527	3,727
STEARNES																					
Eden Valley	162	24	143	54	83	—	—	58	80	61	73	—	71	63	81	48	68	62	54	66	91
County: Totals:	162	24	143	54	83	0	0	58	80	61	73	—	71	63	81	48	68	62	54	66	91
District: 21A Total	18,921	1,382	13,298	5,514	7,373	4,551	8,349	58	80	4,731	8,236	—	5,821	6,611	7,419	5,286	6,615	6,184	5,636	6,416	7,447
% Of Voters	100.00	41.46	55.44	34.22	62.78	.44	.60	35.58	61.93	—	83.23	—	43.77	49.71	55.79	39.75	49.74	46.50	42.38	48.25	56.00

DISTRICT 21B
County
KANDIYOHI

Precinct

Atwater	663	19	452	228	216	189	258	—	—	198	236	—	310	132	—	214	218	284	156	285	178	239	185	298	149
Blomkest	127	13	102	33	67	41	60	—	—	49	50	—	85	15	—	60	38	69	25	53	45	51	44	67	34
East Lake Lillian Twp	138	5	102	60	39	59	43	—	—	63	39	—	79	22	—	61	31	76	25	63	39	67	31	71	31
Edwards Twp.	169	11	118	45	82	42	83	—	—	45	77	—	72	51	—	81	36	65	55	50	75	50	70	59	62
Fahlin Twp.	201	7	152	98	51	80	68	—	—	91	58	—	126	26	—	75	67	110	39	98	54	106	40	111	41
Genessee Twp.	201	13	153	88	64	81	68	—	—	94	55	—	98	49	—	76	72	104	43	86	63	87	57	94	55
Holland Twp.	247	7	200	45	151	46	154	—	—	57	139	—	100	98	—	117	41	82	114	64	131	58	130	84	112
Lake Elizabeth Twp.	150	6	101	62	39	58	43	—	—	53	41	—	77	20	—	56	43	71	23	61	38	64	31	69	31
Lake Lillian	193	11	139	77	54	79	57	—	—	95	41	—	120	18	—	71	65	102	36	93	40	85	45	107	31
Lake Lillian Twp.	143	7	96	62	33	59	32	—	—	54	34	—	81	12	—	52	41	71	20	71	23	63	25	72	23
Prinsburg	363	9	282	21	250	31	251	—	—	33	245	—	123	156	—	94	39	65	209	55	217	39	227	86	190
Raymond	451	24	331	133	185	138	186	—	—	168	149	—	219	94	—	168	140	209	100	178	135	162	137	224	101
Roseland Twp.	270	15	217	73	139	62	155	—	—	83	130	—	135	80	—	123	85	127	83	102	113	88	118	118	95
Whitefield Twp.	309	22	238	124	108	97	134	—	—	129	103	—	163	64	—	138	95	152	76	138	95	126	97	158	77
County Totals:	3,625	169	2,683	1,149	1,478	1,062	1,592	0	0	1,212	1,397	—	1,788	837	—	1,386	1,011	1,587	1,004	1,377	1,246	1,285	1,237	1,618	1,032

MCLEOD

Collins Twp.	259	16	169	62	104	51	113	—	—	44	122	—	82	80	—	61	98	81	83	69	93	66	93	92	73
Lynn Twp.	379	22	271	82	183	72	196	—	—	67	201	—	109	143	—	98	155	125	133	105	160	85	172	125	142
Round Grove Twp.	158	9	104	56	44	43	60	—	—	39	63	—	61	40	—	27	72	57	44	46	54	39	50	58	45
Stewart	307	9	215	90	119	76	134	—	—	72	133	—	142	64	—	76	133	141	62	122	75	104	85	138	70
County Totals:	1,103	56	759	290	450	242	503	0	0	222	519	—	394	327	—	262	458	404	322	342	382	294	400	413	330

MEEKER

Cedar Mills	35	3	28	17	11	14	14	—	—	13	15	—	21	5	—	17	10	21	6	19	9	19	9	20	8
Cedar Mills Twp.	307	11	177	64	110	62	114	—	—	80	114	—	88	80	—	66	96	88	88	79	96	80	86	94	82
Cosmos	364	17	257	117	130	105	148	—	—	116	137	—	170	82	—	93	153	160	88	146	103	129	96	151	101
Cosmos Twp.	152	13	92	45	47	43	48	—	—	44	42	—	54	34	—	34	54	52	35	51	38	45	38	55	33
Danielson Twp.	196	8	146	62	79	53	93	—	—	57	84	—	96	43	—	56	81	93	47	75	67	70	62	85	60
County Totals:	1,054	52	700	305	377	277	417	0	0	290	392	—	429	244	—	266	394	414	264	370	313	343	291	405	284

RENVILLE

Bandon Twp.	137	5	95	48	44	42	52	—	—	45	48	—	61	32	—	36	54	52	35	46	49	45	43	56	38
Beaver Falls Twp.	144	10	100	46	47	44	56	—	—	50	46	—	66	31	—	47	47	62	32	61	38	57	34	55	43
Birch Cooley Twp.	178	12	153	81	69	68	83	—	—	75	76	—	104	46	—	77	65	100	47	82	67	79	65	96	54
Bird Island	752	48	581	281	270	282	290	—	—	254	306	—	479	92	—	277	267	403	148	390	171	333	203	415	153
Bird Island Twp.	139	5	112	46	66	37	74	—	—	40	72	—	85	24	—	55	50	75	32	66	43	55	46	75	35
Boon Lake Twp.	195	11	138	49	84	33	102	—	—	36	100	—	65	69	—	39	89	59	73	52	84	52	77	59	72
Brookfield Twp.	137	7	105	54	51	47	58	—	—	55	49	—	65	40	—	43	59	65	39	55	50	51	45	61	44
Buffalo Lake	451	29	320	117	188	102	206	—	—	116	194	—	164	146	—	97	201	170	127	155	142	134	153	171	135

Camp Twp.	149	6	108	32	69	21	87	—	—	46	59	—	59	47	—	39	59	53	51	43	64	44	59	47	57		
Crooks Twp.	139	9	119	51	64	50	67	—	—	50	67	—	62	55	—	60	53	70	45	59	59	56	52	70	47		
Danube	320	11	258	98	144	88	167	—	—	97	153	—	158	97	—	101	141	146	100	124	126	140	98	149	102		
Emmet Twp.	141	6	99	53	45	53	46	—	—	60	39	—	50	49	—	51	42	60	38	54	44	56	37	61	38		
Ericson Twp.	147	9	121	59	59	43	76	—	—	52	64	—	53	67	—	63	52	63	52	56	62	50	62	65	55		
Flora Twp.	167	10	129	55	65	38	90	—	—	51	77	—	76	53	—	41	72	78	47	54	73	57	65	75	52		
Franklin	266	7	190	86	93	75	110	—	—	89	95	—	116	67	—	94	88	108	71	109	72	93	84	116	68		
Hawk Creek Twp.	146	12	122	83	36	70	48	—	—	82	35	—	81	39	—	58	57	88	30	82	37	83	35	90	31		
Hector	698	66	537	234	282	213	316	—	—	217	308	—	342	180	—	223	285	314	194	278	235	255	240	316	204		
Hector Twp.	176	9	135	60	74	53	81	—	—	55	79	—	65	69	—	37	91	67	63	62	71	52	75	71	60		
Henryville Twp.	140	8	119	79	37	91	26	—	—	81	33	—	91	26	—	62	47	84	28	82	31	77	31	79	38		
Kingman Twp.	150	15	116	64	42	68	47	—	—	53	59	—	88	24	—	59	48	81	29	63	46	61	42	75	34		
Martinsburg Twp.	133	6	91	50	40	45	46	—	—	42	49	—	58	31	—	41	45	52	37	45	45	46	41	51	39		
Melville Twp.	156	11	115	71	41	62	49	—	—	62	48	—	86	22	—	56	47	66	28	72	41	68	36	79	34		
Morton	253	0	185	89	91	78	101	—	—	87	82	—	120	57	—	78	97	109	63	99	77	91	68	109	70		
Norfolk Twp.	129	9	109	56	47	49	59	—	—	52	56	—	80	27	—	42	59	72	34	64	43	57	41	66	41		
Olivia	1,454	271	1,274	612	573	523	691	—	—	543	670	—	912	297	—	525	647	815	377	729	471	657	469	844	362		
Osceola Twp.	142	6	116	48	63	47	85	—	—	45	70	—	80	35	—	42	70	74	38	69	46	60	48	68	47		
Palmyra Twp.	174	9	138	69	64	53	84	—	—	64	73	—	81	54	—	50	72	76	57	69	67	68	66	76	60		
Preston Lake Twp.	182	11	121	42	78	35	85	—	—	37	82	—	61	58	—	54	64	58	62	52	68	51	63	64	55		
Renville	807	58	591	275	290	222	360	—	—	256	319	—	274	305	—	242	319	346	212	307	258	277	262	352	212		
Sacred Heart	403	20	282	135	136	120	160	—	—	148	128	—	108	170	—	113	152	164	107	149	122	141	128	166	110		
Sacred Heart Twp.	197	10	166	85	77	86	76	—	—	94	67	—	78	87	—	70	88	105	55	93	69	93	64	102	58		
Troy Twp.	196	11	163	74	83	67	92	—	—	71	85	—	122	35	—	72	78	114	43	96	61	96	58	110	47		
Wang Twp.	168	9	133	66	63	58	74	—	—	76	55	—	71	62	—	69	62	85	47	73	59	74	57	78	52		
Wellington Twp.	148	5	111	49	56	44	64	—	—	48	60	—	56	52	—	36	67	57	48	42	64	42	61	52	55		
Winfield Twp.	169	9	139	72	66	59	80	—	—	76	61	—	90	48	—	61	67	90	43	65	69	66	63	89	47		
County: Totals:	9,483	740	7,391	3,469	3,597	3,066	4,171	0	0	3,305	3,864	—	4,607	2,593	—	3,110	3,801	4,481	2,532	3,997	3,124	3,717	3,071	4,508	2,649		
SIBLEY																											
Grafton Twp.	173	18	121	49	70	38	80	—	—	50	68	—	68	48	—	50	65	80	59	62	50	58	48	69	49		
Moltke Twp.	204	8	129	50	74	45	83	—	—	47	79	—	73	52	—	71	52	67	59	45	83	50	69	66	63		
County: Totals:	377	26	250	99	144	83	163	0	0	97	147	—	141	100	—	121	117	147	97	107	133	108	117	135	112		
District: 21B Total	15,642	1,043	11,783	5,312	6,046	4,730	6,846	0	0	5,126	6,319	—	7,359	4,101	—	5,145	5,781	7,033	4,219	6,193	5,198	5,747	5,116	7,079	4,407		
% Of Voters			100.00	45.08	51.31	40.14	58.10	.00	.00	43.50	53.63	—	62.45	34.80	—	43.66	49.06	59.69	35.81	52.56	44.11	48.77	43.42	60.08	37.40		
District: 21 Total																											
% Of Voters	34,563	2,425	25,081	10,826	13,419	9,281	15,195	58	80	9,857	14,555	—	10,966	12,392	14,452	9,505	12,808	11,382	11,383	11,332	11,532	14,526	9,888	13,942			
			100.00	43.16	53.50	37.00	60.58	.23	.32	39.30	58.03	—	43.72	49.41	57.62	39.90	51.07	45.38	45.38	45.98	45.98	57.92	39.48				

[illegible]

Albion Twp.	622	43	483	242	220	251	219	—	—	339	136	—	—	306	164	—	—	282	161	325	134	296	174	285	161	315	153
Annandale	1,152	98	850	439	388	382	449	—	—	547	284	—	—	529	289	—	—	404	372	579	229	535	284	506	287	579	247
Buffalo P-1	1,237	175	917	394	496	—	—	545	357	530	371	—	—	473	415	—	—	369	470	579	306	485	402	426	411	522	377
Buffalo P-2	1,164	141	885	388	470	—	—	504	361	531	327	—	—	435	425	—	—	392	424	528	314	423	426	382	410	498	357
Buffalo P-3	987	85	769	326	427	—	—	466	298	446	310	—	—	416	339	—	—	351	372	480	267	400	350	348	350	476	277
Buffalo Twp.	1,118	115	887	314	552	—	—	494	382	527	343	—	—	451	422	—	—	419	406	569	297	445	422	417	412	509	366
Chatham Twp.	505	39	403	184	211	—	—	233	170	234	158	—	—	191	191	—	—	185	181	252	140	211	182	199	177	250	147
Corinna Twp.	1,223	101	956	459	480	427	519	—	—	622	316	—	—	555	370	—	—	493	412	601	333	547	398	513	392	611	340
Frankfort Twp.	1,570	125	1,144	470	646	—	—	689	442	780	354	—	—	669	460	—	—	597	489	668	442	577	539	551	501	647	478
Maple Lake	803	52	540	274	241	—	—	398	135	425	107	—	—	394	138	—	—	321	182	376	134	353	173	337	160	385	143
Maple Lake Twp.	1,070	96	819	375	415	—	—	541	266	569	238	—	—	483	310	—	—	427	328	528	259	463	334	462	301	513	296
Monticello	2,401	304	1,674	720	834	—	—	1,032	553	1,045	531	—	—	950	640	—	—	774	737	1,005	560	864	715	774	701	978	634
Monticello Twp.	1,932	165	1,433	702	696	—	—	941	478	1,012	406	—	—	872	533	—	—	747	603	927	446	840	563	780	547	903	510
Otsego Twp.	2,479	261	1,766	826	887	—	—	1,173	561	1,224	508	—	—	1,092	615	—	—	942	680	1,119	552	1,016	691	975	607	1,114	610
St. Michael	1,329	124	999	432	532	—	—	650	333	725	264	—	—	665	322	—	—	590	344	629	335	553	421	531	381	612	371
County Totals:	20,203	2,036	15,044	6,790	7,747	1,060	1,187	8,030	4,483	9,946	4,771	—	—	8,823	5,793	—	—	7,584	6,353	9,494	4,915	8,311	6,274	7,774	5,978	9,248	5,479
District 22A Total	20,203	2,036	15,044	6,790	7,747	1,060	1,187	8,030	4,483	9,946	4,771	—	—	8,823	5,793	—	—	7,584	6,353	9,494	4,915	8,311	6,274	7,774	5,978	9,248	5,479
% Of Voters			100.00	45.13	51.50	7.05	7.89	53.38	29.80	66.11	31.71	—	—	58.65	38.51	—	—	50.41	42.23	63.11	32.67	55.24	41.70	51.68	39.74	61.47	36.42

DISTRICT 22B County HENNEPIN	VOTER REGISTRATION			U.S. SENATOR		U.S. REP. DIST. 2		U.S. REP. DIST. 6		STATE SENATOR		STATE REP.		GOVERNOR LT. GOV.		SECRETARY OF STATE		STATE AUDITOR		STATE TREASURER		ATTORNEY GENERAL		
	Persons registered as of 7:00 a.m. election day	Persons registered on election day	Total number of persons voting	DFL PAUL WELLSTONE	IR JUDY BOSCHWITZ	DFL JIM STONE	IR VIN WEBER	DFL GERRY SIKORSKI	IR BRUCE ANDERSON	DFL BETTY ADKINS	IR ROLLIE LANGE	DFL DEBRA KUTALA	IR TONY ONNEN	DFL PERPICH AND JOHNSON	IR CARLSON AND DYRSTAD	DFL JOAN GROWE	IR DAVID JENNINGS	DFL MARK DAYTON	IR BOB HEINRICH	DFL MICHAEL MCGRATH	IR JOHN BURGER	DFL HUBERT HUMPHREY III	IR KEVIN JOHNSON	
Precinct																								
Greenfield P-1	866	43	591	243	328	—	—	373	205	360	207	—	—	212	355	—	—	263	308	342	215	297	268	245
Independence P-1	1,801	119	1,307	481	783	—	—	705	567	683	561	—	—	535	725	—	—	553	653	646	591	604	650	472
Maple Plain P-1	1,092	107	799	356	419	—	—	502	270	443	317	—	—	339	421	—	—	327	428	450	309	406	359	321
Rockford P-1	188	29	114	49	54	—	—	76	37	75	36	—	—	50	61	—	—	55	44	75	30	67	44	54
County Totals:	3,947	298	2,811	1,129	1,584	0	0	1,656	1,079	1,561	1,121	—	—	1,136	1,562	—	—	1,198	1,433	1,513	1,145	1,374	1,321	1,092
WRIGHT																								
Cokato	1,291	97	1,078	457	595	367	685	—	—	648	393	—	—	337	718	—	—	500	477	612	426	521	521	467
Cokato Twp.	534	43	427	153	259	141	279	—	—	203	204	—	—	112	308	—	—	205	182	196	213	181	237	156
Delano	1,665	182	1,212	526	629	—	—	772	407	860	323	—	—	500	669	—	—	602	520	777	372	659	513	602
Franklin Twp.	1,436	124	1,115	477	601	—	—	679	418	685	398	—	—	439	647	—	—	506	516	641	425	576	509	522
French Lake Twp.	523	33	405	199	196	197	197	—	—	265	131	—	—	199	197	—	—	235	146	265	131	247	148	230
Howard Lake	689	79	558	242	293	226	322	—	—	336	204	—	—	212	333	—	—	259	233	286	165	300	219	287
Marysville Twp.	931	65	696	371	307	—	—	466	230	484	209	—	—	360	333	—	—	324	311	453	221	426	263	395
Middleville Twp.	530	40	427	169	243	145	276	—	—	256	162	—	—	141	276	—	—	191	190	244	165	213	207	186
Montrose	442	71	344	177	155	—	—	243	94	242	89	—	—	173	159	—	—	145	172	225	90	213	113	194
Rockford	1,125	109	676	345	301	—	—	470	192	472	184	—	—	345	310	—	—	287	331	448	191	414	243	353
Rockford Twp.	1,874	146	1,447	678	735	—	—	895	530	925	484	—	—	644	761	—	—	634	730	888	510	766	646	685
South Haven	91	8	79	49	28	46	31	—	—	52	23	—	—	49	26	—	—	42	33	54	20	54	22	53
Southside Twp.	748	52	545	281	244	238	298	—	—	342	189	—	—	259	269	—	—	240	257	338	182	306	230	292
Stockholm Twp.	384	35	301	126	166	107	189	—	—	186	105	—	—	89	206	—	—	147	139	174	115	158	135	134

Victor Twp.	547	35	403	153	234	144	245	—	—	238	147	—	—	142	243	—	214	171	240	139	217	167	180	181	242	148
Waverly	300	30	247	136	99	—	—	191	52	187	54	—	—	116	123	—	152	75	175	63	162	79	138	73	179	66
Woodland Twp.	566	29	432	184	232	—	—	302	115	289	117	—	—	162	260	—	235	180	273	144	236	182	215	177	266	152
County: Totals:	13,676	1,178	10,392	4,723	5,317	1,611	2,522	4,018	2,038	6,670	3,416	—	—	4,279	5,838	—	4,918	4,663	6,289	3,572	5,649	4,434	5,089	4,392	6,269	3,857
District: 22B Total	17,623	1,476	13,203	5,852	6,901	1,611	2,522	5,674	3,117	8,231	4,537	—	—	5,415	7,400	—	6,116	6,096	7,802	4,717	7,023	5,755	6,181	5,798	7,780	5,079
% Of Voters			100.00	44.32	52.27	12.20	19.10	42.98	23.61	62.34	34.36	—	—	41.01	56.05	—	46.32	46.17	59.09	35.73	53.19	43.59	46.82	43.91	58.93	38.47
District: 22 Total	37,826	3,512	28,247	12,642	14,648	2,671	3,709	13,704	7,600	18,177	9,308	—	—	—	—	—	13,700	12,449	17,296	9,632	15,334	12,029	13,955	11,776	17,028	10,558
% Of Voters			100.00	44.76	51.86	9.46	13.13	48.51	26.91	64.35	32.95	—	—	—	—	—	48.50	44.07	61.23	34.10	54.29	42.59	49.40	41.69	60.28	37.38

DISTRICT 23A
County
BROWN

Precinct

Albin Twp.	233	4	147	63	81	—	—	61	85	69	77	—	—	63	82	—	92	46	89	53	81	65	84	56	98	46
Bashaw Twp.	171	10	140	47	88	—	—	39	101	37	99	—	—	29	108	—	43	92	63	73	51	86	49	82	69	65
Burnstown Twp.	194	5	126	26	98	—	—	25	99	24	101	—	—	20	99	—	26	97	47	75	32	88	29	88	42	79
Cobden	44	0	27	9	17	—	—	6	20	8	18	—	—	5	20	—	9	17	16	11	14	12	13	16	11	11
Comfrey	264	20	225	89	128	—	—	68	151	63	158	—	—	46	171	—	92	125	116	97	110	106	103	104	124	92
Cottonwood Twp.	579	15	355	130	217	—	—	107	244	84	267	—	—	76	274	—	195	134	208	129	158	184	164	162	207	136
Eden Twp.	224	7	143	29	109	—	—	28	113	27	115	—	—	25	114	—	49	77	40	96	33	104	31	100	43	95
Evan	53	3	36	13	22	—	—	13	20	11	25	—	—	7	28	—	12	22	21	13	18	17	17	17	23	12
Home Twp.	425	15	251	65	182	—	—	47	199	47	201	—	—	45	202	—	109	127	103	139	77	166	77	157	104	137
Leavenworth Twp.	208	4	127	44	79	—	—	46	78	37	87	—	—	35	87	—	67	56	76	45	64	58	63	53	82	43
Milford Twp.	470	17	317	90	218	—	—	90	223	65	249	—	—	62	250	—	115	181	153	154	108	198	107	188	146	161
Mulligan Twp.	185	10	146	86	51	—	—	74	67	71	71	—	—	64	70	—	95	42	101	33	99	35	98	29	106	33
New Ulm W-1 P-1	1,075	53	596	240	311	—	—	196	351	189	383	—	—	135	421	—	241	317	299	227	282	288	236	285	335	244
New Ulm W-1 P-2	1,213	66	714	276	389	—	—	225	445	205	490	—	—	194	493	—	288	376	364	257	342	339	297	329	434	264
New Ulm W-2 P-1	1,186	43	654	248	344	—	—	204	368	222	398	—	—	163	450	—	303	314	339	200	321	287	288	269	386	224
New Ulm W-2 P-2	865	58	426	181	217	—	—	142	244	142	271	—	—	120	283	—	199	199	238	141	227	180	192	186	262	153
New Ulm W-3 P-1	1,071	53	708	238	429	—	—	192	459	206	479	—	—	127	554	—	275	394	346	285	294	378	269	360	377	307
New Ulm W-3 P-2	1,129	40	610	230	343	—	—	196	376	188	409	—	—	148	432	—	261	312	339	199	316	266	274	254	399	192
New Ulm W-4 P-1	1,090	47	654	249	369	—	—	182	434	179	460	—	—	140	498	—	251	354	313	255	290	339	271	321	359	282
New Ulm W-4 P-2	1,164	52	608	215	367	—	—	134	426	124	460	—	—	82	500	—	186	368	258	272	240	341	215	342	285	299
North Star Twp.	206	5	153	49	102	—	—	34	119	29	123	—	—	45	102	—	45	97	69	77	50	96	48	96	67	83
Prairieville Twp.	220	8	126	25	99	—	—	29	97	35	90	—	—	22	102	—	53	65	48	72	40	82	33	85	53	71
Sigel Twp.	299	9	188	73	114	—	—	61	127	49	135	—	—	50	131	—	92	84	109	65	79	102	87	85	113	69
Sleepy Eye W-1	1,056	79	638	207	402	—	—	199	419	209	410	—	—	143	466	—	267	330	301	309	275	328	248	328	335	268
Sleepy Eye W-2	1,099	76	705	212	469	—	—	206	482	225	469	—	—	151	524	—	283	366	358	313	259	417	258	386	347	322
Springfield W-1	693	39	440	153	265	—	—	132	297	126	303	—	—	106	320	—	145	266	222	193	193	221	194	207	236	184
Springfield W-2	720	46	515	171	328	—	—	144	361	120	377	—	—	134	360	—	140	342	231	251	206	286	186	288	240	249
Stark Twp.	230	11	141	34	106	—	—	36	105	35	106	—	—	34	103	—	72	60	64	72	57	79	53	80	66	73
Stately Twp.	99	4	66	20	43	—	—	23	42	21	44	—	—	18	45	—	18	45	34	27	29	33	30	26	33	29
County: Totals:	16,465	799	9,982	3,512	5,987	0	0	2,939	6,552	2,847	6,875	—	—	2,289	7,289	—	4,023	5,305	4,965	4,132	4,342	5,183	4,013	4,976	5,387	4,223

VOTER REGISTRATION	U.S. SENATOR	U.S. REP. DIST. 1	U.S. REP. DIST. 2	STATE SENATOR	STATE REP.	GOVERNOR LT. GOV.	SECRETARY OF STATE	STATE AUDITOR	STATE TREASURER	ATTORNEY GENERAL
-----------------------	-----------------	----------------------	----------------------	------------------	---------------	----------------------	-----------------------	------------------	--------------------	---------------------

Persons registered as of 7:00 a.m. on election day	Persons registered on election day	Total number of persons voting	DFL PAUL WELLSTONE	IR RUDY BOSCHWITZ	DFL TIMOTHY PENNY	IR DOUG ANDERSEN	DFL JIM STONE	IR VIN WEBER	DFL MARK NIERENGARTEN	IR DENNIS FREDERICKSON	DFL ALAN GEISDORF	IR TERRY DEMPSEY	DFL BERRICH AND JOHNSON	IR CARLSON AND DYRSTAD	DFL RON GROWE	IR DAVID JENNINGS	DFL MARK DAYTON	IR BOB HEINRICH	DFL MICHAEL MCGRATH	IR JOHN BURGER	DFL ALBERT HUMPHREY III	IR KEVIN JOHNSON
--	---------------------------------------	-----------------------------------	--------------------------	-------------------------	-------------------------	------------------------	---------------------	--------------------	-----------------------------	------------------------------	-------------------------	------------------------	-------------------------------	------------------------------	---------------------	-------------------------	-----------------------	-----------------------	---------------------------	----------------------	-------------------------------	------------------------

COTTONWOOD

Comfrey

	7	0	5	1	4	—	—	3	2	3	2	—	2	3	—	5	0	5	0	4	1	3	2	3	2
County Totals:	7	0	5	1	4	0	0	3	2	3	2	—	2	3	—	5	0	5	0	4	1	3	2	3	2

REDWOOD

Brookville Twp.	148	0	101	20	78	—	—	20	81	26	74	—	16	94	—	23	73	26	72	24	75	21	74	33	64
Clements	86	16	87	25	57	—	—	19	66	16	69	—	16	69	—	27	49	31	50	32	51	29	52	39	44
Morgan	489	34	366	77	272	—	—	68	294	104	253	—	52	301	—	133	207	150	193	172	183	124	214	166	192
Morgan Twp.	183	7	132	32	99	—	—	17	87	34	98	—	19	110	—	41	85	40	90	30	101	34	92	42	85
Paxton Twp.	267	8	177	80	88	—	—	66	111	55	121	—	68	102	—	81	86	106	66	95	78	85	77	106	70
Sherman Twp.	128	3	95	36	58	—	—	31	63	30	65	—	34	59	—	30	63	50	40	45	48	37	54	50	44
Sundown Twp.	123	10	97	39	56	—	—	35	62	35	61	—	30	64	—	42	52	51	46	40	56	41	53	46	48
Three Lakes Twp.	129	4	101	27	70	—	—	24	75	23	78	—	25	73	—	34	58	47	50	33	65	29	64	40	56
County Totals:	1,553	82	1,156	336	778	0	0	280	839	323	819	—	260	872	—	411	673	501	607	471	657	400	680	522	603
District 23A Total	18,025	881	11,143	3,849	6,769	0	0	3,222	7,393	3,173	7,696	—	2,551	8,164	—	4,439	5,978	5,471	4,739	4,817	5,841	4,416	5,658	5,912	4,828
% Of Voters			100.00	34.54	60.75	.00	.00	28.92	66.35	28.48	69.07	—	22.89	73.27	—	39.84	53.65	49.10	42.53	43.23	52.42	39.63	50.78	53.06	43.33

DISTRICT 23B

County
BLUE EARTH

Precinct	Persons registered as of 7:00 a.m. election day	Persons registered on election day	Total number of persons voting	DFL PAUL WELLSTONE	IR RUDY BOSCHWITZ	DFL TIMOTHY PENNY	IR DOUG ANDERSEN	DFL JIM STONE	IR VIN WEBER	DFL NIERENGARTEN	IR DENNIS FREDERICKSON	DFL DON OSTROM	IR AL QUIST	DFL PERRICH AND JOHNSON	IR CARLSON AND DYRSTAD	DFL JOAN GROVE	IR DAVID JENNINGS	DFL MARK DAYTON	IR BOB HEINRICH	DFL MICHAEL MCGRATH	IR JOHN BURGER	DFL ALBERT HUMPHREY III	IR KEVIN JOHNSON
Butternut Valley Twp.	220	15	157	70	81	123	29	—	—	68	83	81	72	61	88	94	56	82	70	80	67	95	58
Cambria Twp.	193	5	123	47	70	79	42	—	—	36	84	50	71	47	68	59	60	58	62	58	58	66	56
Judson Twp.	421	19	297	92	183	193	95	—	—	92	191	103	182	84	194	125	157	112	176	101	172	128	162
Lincoln Twp.	168	11	124	53	69	86	36	—	—	41	79	52	71	64	54	66	58	59	64	59	58	70	52
County Totals:	1,002	50	701	262	403	481	202	0	0	237	437	286	396	256	404	344	331	311	372	298	355	359	328

BROWN

Hanska	289	9	196	121	71	—	—	108	81	87	107	—	—	89	96	140	44	139	48	129	49	148	41
Lake Hanska Twp.	223	9	142	67	74	—	—	56	84	54	87	—	—	51	86	94	47	75	64	79	52	83	57
Linden Twp.	242	5	168	79	85	—	—	81	86	64	100	—	—	88	75	110	56	97	67	99	57	107	55
County Totals:	754	23	506	267	230	0	0	245	251	205	294	272	215	228	257	344	147	311	179	307	158	338	153

LE SUEUR

Cleveland	415	24	309	127	172	240	62	—	—	103	194	156	146	132	151	193	102	178	119	159	119	195	105
Cleveland Twp.	353	16	265	97	161	207	54	—	—	112	142	126	134	129	125	160	97	141	111	135	106	164	95
Kasota	384	41	300	173	114	249	44	—	—	177	110	173	117	160	119	224	55	220	65	202	67	220	67
Kasota Twp.	850	0	611	295	297	440	159	—	—	229	355	318	285	292	294	380	208	340	253	322	243	380	221
Le Sueur W-1	1,288	97	922	335	571	665	234	—	—	261	627	433	472	376	521	515	376	449	442	421	446	554	344
Le Sueur W-2	1,009	102	658	250	389	485	157	—	—	218	406	300	346	293	336	398	239	348	284	329	275	398	247
Ottawa Twp.	215	12	177	73	96	—	—	67	104	64	106	86	88	49	119	93	75	87	85	81	75	103	68
Sharon Twp.	397	15	298	113	177	227	65	—	—	88	193	109	183	125	156	163	125	156	135	144	140	177	114

Tyrone Twp.	393	15	262	95	156	205	47	—	—	88	152	—	104	152	—	125	123	155	92	129	113	141	97	162	90	
Washington Twp.	477	39	373	141	222	249	122	—	—	122	238	—	178	188	—	140	213	186	175	181	180	163	189	185	181	
County: Totals:	5,781	361	4,175	1,699	2,355	2,967	944	67	104	1,462	2,523	—	1,983	2,111	—	1,821	2,157	2,467	1,544	2,229	1,787	2,097	1,757	2,538	1,532	
NICOLLET																										
Bernadotte Twp.	206	5	154	70	75	—	—	60	93	53	98	—	80	73	—	65	87	95	56	80	71	83	67	102	49	
Brighton Twp.	93	3	73	20	52	—	—	16	57	24	49	—	22	48	—	34	36	43	26	37	34	33	33	44	27	
Courtland	260	13	182	68	109	—	—	49	130	62	115	—	68	110	—	69	104	102	72	89	85	79	89	114	63	
Courtland Twp.	366	22	271	91	163	—	—	67	201	65	201	—	89	175	—	93	155	131	128	105	158	96	154	126	140	
Granby Twp.	155	10	133	34	98	—	—	32	100	32	93	—	41	91	—	49	80	59	70	51	76	45	77	60	72	
Lafayette	296	6	204	88	110	—	—	74	124	62	135	—	108	88	—	73	119	129	62	101	95	97	88	113	84	
Lafayette Twp.	432	26	296	114	174	—	—	103	187	88	203	—	113	179	—	127	154	167	126	138	149	131	142	156	131	
Lake Prairie Twp.	434	27	360	130	214	—	—	122	228	104	245	—	176	173	—	132	192	197	148	173	175	159	173	186	161	
New Sweden Twp.	228	8	185	75	107	—	—	60	122	56	122	—	78	100	—	73	100	103	74	84	93	79	90	94	84	
Nicollet	501	31	380	134	234	—	—	97	276	88	276	—	176	200	—	114	234	188	174	157	205	130	212	187	180	
Nicollet Twp.	319	21	252	77	164	—	—	61	184	65	177	—	110	137	—	75	157	119	114	93	147	94	134	121	121	
Oshawa Twp.	304	17	270	134	127	—	—	113	154	92	171	—	159	105	—	130	128	184	76	159	102	157	96	176	89	
Ridgely Twp.	77	3	51	17	33	—	—	10	40	12	36	—	13	37	—	24	27	26	23	15	35	18	30	25	25	
St. Peter W-1 P-1	1,773	169	1,297	620	640	—	—	509	757	461	779	—	764	509	—	589	613	801	440	739	525	667	512	836	437	
St. Peter W-1 P-2	1,225	84	950	413	524	—	—	313	622	247	661	—	520	406	—	326	528	561	362	498	426	455	439	549	378	
St. Peter W-2 P-1	978	319	681	348	314	—	—	262	375	249	356	—	474	188	—	242	400	426	184	402	216	305	255	452	190	
St. Peter W-2 P-2	1,635	376	1,082	569	448	—	—	445	541	419	528	—	726	282	—	380	546	699	263	635	330	527	360	709	287	
Traverse Twp.	187	17	164	60	95	—	—	54	107	48	112	—	82	76	—	71	80	103	51	86	73	72	70	94	69	
West Newton Twp.	279	12	184	64	116	—	—	54	125	51	130	—	62	120	—	73	94	109	62	90	92	78	83	120	61	
County: Totals:	9,748	1,169	7,169	3,126	3,797	0	0	2,501	4,423	2,278	4,487	—	3,861	3,097	—	2,739	3,834	4,242	2,511	3,732	3,087	3,305	3,104	4,264	2,648	
RENNVILLE																										
Cairo Twp.	161	4	124	39	75	—	—	35	88	37	85	—	43	80	—	49	68	57	65	44	78	36	82	59	64	
Fairfax	753	54	566	217	318	—	—	177	368	192	345	—	209	333	—	206	320	296	222	250	277	234	263	307	232	
County: Totals:	914	58	690	256	393	0	0	212	456	229	430	—	252	413	—	255	388	353	287	294	355	270	345	366	296	
District: 23B Total	18,199	1,661	13,241	5,610	7,178	3,448	1,146	3,025	5,234	4,411	8,171	—	6,654	6,232	—	5,299	7,040	7,750	4,820	6,877	5,780	6,277	5,719	7,865	4,957	
% Of Voters			100.00	42.37	54.21	26.04	8.65	22.85	39.53	33.31	61.71	—	50.25	47.07	—	40.02	53.17	58.53	36.40	51.94	43.65	47.41	43.19	59.40	37.44	
District: 23 Total	36,224	2,542	24,384	9,459	13,947	3,448	1,146	6,247	12,627	7,584	15,867	—	9,738	13,018	13,221	9,559	11,694	11,621	10,693	11,377	13,777	13,777	9,785			
% Of Voters			100.00	38.79	57.20	14.14	4.70	25.62	51.78	31.10	65.07	—	39.94	53.39	54.22	39.20	47.96	47.66	43.85	46.66	56.50	40.13				

DISTRICT 24A
County
BLUE EARTH

Precinct
Mankato P-1
Mankato P-2
Mankato P-4

VOTER REGISTRATION	U.S. SENATOR	U.S. REP. DIST. 1	U.S. REP. DIST. 2	STATE SENATOR	STATE REP.	GOVERNOR LT. GOV.	SECRETARY OF STATE	STATE AUDITOR	STATE TREASURER	ATTORNEY GENERAL												
Persons registered as of 7:00 a.m. election day	Persons registered on election day	Total number of persons voting	DFL PAUL WELLSTONE	IR RUDY BOSCHWITZ	DFL TIMOTHY PENNY	IR DOUG ANDERSEN	DFL TIM STONE	IR VIN WEBER	DFL JOHN HOTTINGER	IR MARK PIEPHO	DFL JOHN DORN	IR MALDA FARNHAM	DFL PERPICH AND JOHNSON	IR CARLSON AND DYRSTAD	DFL JOAN GROVE	IR DAVID JENNINGS	DFL MARK DAYTON	IR BOB HEINRICH	DFL MICHAEL MCGRATH	IR JOHN BURGER	DFL HUBERT HUMPHREY III	IR KEVIN JOHNSON
98	3	36	16	19	25	11	—	—	20	16	25	11	14	20	21	14	22	14	19	15	21	14
8	0	5	5	4	2	3	—	—	0	5	0	5	0	4	0	4	0	5	0	4	0	0
385	23	221	102	115	161	53	—	—	115	106	138	77	94	119	140	67	135	77	113	83	139	78

Mankato P-5	1,930	154	1,091	586	475	894	164	—	—	604	473	—	729	306	—	585	440	723	312	699	344	625	342	727	319	
Mankato P-6	1,152	99	836	362	443	640	172	—	—	402	416	—	515	291	—	377	416	484	300	448	347	387	368	493	316	
Mankato P-7	1,267	163	622	281	316	452	155	—	—	308	307	—	345	252	—	273	307	339	248	337	266	278	270	374	228	
Mankato P-8	1,963	260	994	513	413	733	239	—	—	574	406	—	616	349	—	409	478	567	334	597	348	481	356	619	339	
Mankato P-9	1,271	112	758	356	381	552	193	—	—	402	350	—	471	273	—	296	411	414	310	404	336	344	349	429	316	
Mankato P-10	779	41	540	227	294	418	112	—	—	239	294	—	321	196	—	243	260	304	215	292	227	231	255	302	221	
Mankato P-11	2,080	182	1,348	573	731	994	320	—	—	636	700	—	763	555	—	517	768	729	549	704	588	617	608	762	554	
Mankato P-12	551	47	131	67	60	95	32	—	—	79	49	—	88	39	—	56	71	83	42	74	52	55	59	72	56	
Mankato P-13	814	42	526	249	263	421	103	—	—	296	224	—	341	172	—	220	283	312	185	313	200	254	217	324	195	
Mankato P-14	1,922	118	1,313	578	703	986	313	—	—	607	700	—	677	596	—	525	713	724	526	710	575	607	587	779	512	
Mankato P-15	935	98	513	290	212	399	106	—	—	294	216	—	302	206	—	182	299	313	171	329	174	262	196	328	177	
Mankato P-16	1,093	98	585	265	299	438	132	—	—	293	281	—	314	247	—	221	328	317	231	300	265	241	279	325	240	
Mankato P-17	2,145	408	521	227	280	514	152	—	—	227	261	—	333	154	—	181	297	283	177	296	173	229	202	342	150	
Mankato P-18	641	40	432	221	203	335	93	—	—	227	205	—	257	167	—	189	220	249	165	237	185	202	185	255	169	
Mankato P-19	410	49	310	136	173	227	79	—	—	157	151	—	163	143	—	101	191	163	138	148	153	130	152	163	140	
Mankato P-20	1,427	339	588	307	257	425	143	—	—	370	206	—	385	191	—	214	340	367	170	371	190	285	205	392	181	
Skyline	288	11	230	93	134	151	71	—	—	71	159	—	87	141	—	76	143	103	120	93	127	82	128	113	113	
South Bend Twp.	929	53	615	277	308	468	131	—	—	300	305	—	346	241	—	268	298	361	215	349	238	301	241	386	209	
County: Totals:	22,088	2,340	12,215	5,726	6,083	9,130	2,777	0	0	6,221	5,830	—	7,216	4,612	—	5,041	6,406	6,996	4,493	6,858	4,884	5,743	5,101	7,345	4,532	
NICOLLET																										
Mankato P-3	0	0	0	0	0	—	—	0	0	0	0	—	0	0	—	0	0	0	0	0	0	0	0	0	0	
County: Totals:	0	0	0	0	0	0	0	0	0	0	0	—	0	0	—	0	0	0	0	0	0	0	0	0	0	
District: 24A Total	22,088	2,340	12,215	5,726	6,083	9,130	2,777	0	0	6,221	5,830	—	7,216	4,612	—	5,041	6,406	6,996	4,493	6,858	4,884	5,743	5,101	7,345	4,532	
% Of Voters			100.00	46.88	49.80	74.74	22.73	.00	.00	50.93	47.73	—	59.07	37.76	—	41.27	52.44	57.27	36.78	56.14	39.98	47.02	41.76	60.13	37.10	

	VOTER REGISTRATION		U.S. SENATOR	U.S. REP. DIST. 1	U.S. REP. DIST. 2	STATE SENATOR	STATE REP.	GOVERNOR LT. GOV.	SECRETARY OF STATE	STATE AUDITOR	STATE TREASURER	ATTORNEY GENERAL													
	Persons registered as of 7:00 a.m. election day	Persons registered on election day	Total number of persons voting																						
DISTRICT 24B																									
County																									
BLUE EARTH																									
			DFL WELLSTONE	IR RUDY BOSCHWITZ	DFL TIMOTHY PENNY	IR DOUG ANDERSEN	DFL JIM STONE	IR WEBER	DFL JOHN HOTTINGER	IR MARK PIEPHO	DFL BOYD SCHULER	IR MARCEL FREDERICK	DFL PERPICH AND JOHNSON	IR CARLSON AND DYRSTAD	DFL JOAN GROWE	IR DAVID JENNINGS	DFL MARK DAYTON	IR BOB HEINRICH	DFL MICHAEL MCGRATH	IR JOHN BURGER	DFL HUBERT HUMPHREY III	IR KEVIN JOHNSON			
Precinct																									
Beauford Twp.	291	17	210	95	108	157	46	—	—	108	95	—	97	105	—	91	104	125	77	112	87	97	88	114	92
Ceresco Twp.	177	11	141	49	86	100	38	—	—	54	86	—	46	91	—	47	83	60	77	61	73	46	81	72	68
Decoria Twp.	493	38	419	163	229	324	71	—	—	187	211	—	157	236	—	186	195	239	145	230	160	201	164	234	159
Eagle Lake	909	100	690	283	327	530	92	—	—	352	273	—	322	299	—	276	325	420	183	398	214	343	234	417	204
Garden City Twp.	463	32	343	134	199	261	78	—	—	181	156	—	143	197	—	134	194	189	149	160	174	155	164	189	150
Good Thunder	357	21	241	110	121	188	44	—	—	118	115	—	106	127	—	112	111	143	78	129	93	118	97	142	90
Jamestown Twp.	352	20	231	92	132	188	38	—	—	111	114	—	96	129	—	132	90	130	86	119	104	116	100	140	86
Lake Crystal	1,355	58	883	371	487	633	219	—	—	463	403	—	446	419	—	352	476	494	353	418	370	409	402	509	347
Le Ray Twp.	451	30	300	136	156	239	55	—	—	152	147	—	114	184	—	136	139	186	104	177	116	154	124	194	103
Lime Twp.	787	59	544	205	317	402	134	—	—	239	301	—	211	320	—	227	281	303	216	271	253	231	264	304	231
Lyra Twp.	218	9	160	63	92	128	30	—	—	78	81	—	59	98	—	68	87	90	65	84	73	66	77	93	65
Madison Lake	395	45	283	151	122	224	52	—	—	173	103	—	135	143	—	141	118	190	73	193	73	154	93	190	85
Mankato P-21	248	21	101	51	46	82	19	—	—	58	43	—	54	47	—	48	49	63	32	64	37	59	37	66	34
Mankato Twp.	1,319	98	948	380	550	702	232	—	—	442	497	—	365	565	—	365	529	496	426	458	467	399	483	503	433

McPherson Twp.	255	11	173	65	99	140	27	—	—	80	90	—	59	106	—	100	67	91	70	88	70	84	69	96	71
Medo Twp.	241	6	163	64	94	119	41	—	—	59	100	—	58	101	—	58	95	85	70	74	81	70	79	89	70
Pemberton	144	22	110	32	71	81	25	—	—	37	70	—	20	84	—	32	73	49	50	42	59	42	56	58	47
Pleasant Mound Twp.	195	8	137	31	98	88	46	—	—	45	90	—	37	95	—	60	68	46	89	49	84	48	83	54	81
Rapidan Twp.	769	45	529	184	324	416	100	—	—	230	284	—	212	297	—	236	270	296	198	271	230	227	246	288	222
Saint Clair	429	16	284	124	153	209	71	—	—	142	138	—	112	169	—	128	142	173	101	150	128	126	135	160	119
Vernon Center	232	16	171	81	83	127	39	—	—	88	79	—	82	86	—	67	96	95	64	85	79	78	76	89	76
Vernon Center Twp.	212	11	163	60	97	125	36	—	—	73	86	—	62	97	—	57	99	88	65	69	87	58	93	84	76
County: Totals:	10,292	694	7,164	2,924	3,991	5,463	1,533	0	0	3,470	3,562	—	2,993	3,995	—	3,053	3,691	4,051	2,771	3,765	3,112	3,281	3,245	4,085	2,909
NICOLLET																									
Belgrade Twp.	591	46	469	189	260	—	—	151	310	220	239	—	193	263	—	180	246	264	185	229	231	206	226	263	198
N. Mankato W-1 P-1a	650	66	516	257	238	—	—	219	290	282	230	—	291	221	—	224	260	328	178	325	184	301	182	347	164
N. Mankato W-1 P-1b	755	102	557	276	256	—	—	226	318	301	251	—	296	252	—	239	260	325	196	312	219	253	228	355	189
N. Mankato W-2 P-2a	714	71	567	280	271	—	—	239	316	305	258	—	292	268	—	270	276	342	202	333	208	293	222	373	186
N. Mankato W-2 P-2b	720	89	564	291	267	—	—	230	322	312	252	—	285	273	—	267	267	340	199	339	209	293	223	368	181
N. Mankato W-3 P-3a	899	97	729	297	421	—	—	216	500	346	376	—	314	407	—	224	472	362	347	332	379	291	393	384	333
N. Mankato W-3 P-3b	545	101	405	154	233	—	—	116	278	177	217	—	177	217	—	97	288	211	168	196	194	159	206	225	168
N. Mankato W-4 P-4a	1,552	225	1,183	475	692	—	—	357	806	562	616	—	511	670	—	390	717	602	552	550	601	619	619	603	563
N. Mankato W-4 P-4b	303	29	222	88	128	—	—	59	159	90	132	—	98	121	—	74	143	102	115	87	130	83	122	109	111
County: Totals:	6,729	826	5,212	2,307	2,766	0	0	1,823	3,299	2,595	2,571	—	2,457	2,692	—	1,965	2,929	2,876	2,142	2,703	2,355	2,370	2,421	3,027	2,093
WASECA																									
Alton Twp.	268	13	210	73	123	162	35	—	—	79	122	—	69	130	—	91	109	111	75	98	100	90	98	121	0
Iosco Twp.	318	22	230	74	139	170	42	—	—	95	125	—	72	146	—	103	117	112	84	100	117	87	114	112	107
Janesville Twp.	329	18	255	90	153	208	37	—	—	119	126	—	89	155	—	130	114	132	91	130	111	113	108	150	94
Janesville W-1	446	50	310	116	173	220	64	—	—	157	142	—	129	167	—	138	156	173	95	164	125	152	127	185	113
Janesville W-2	682	44	463	165	270	351	86	—	—	209	236	—	152	292	—	193	249	241	157	229	210	212	205	270	173
St. Mary Twp.	316	15	248	88	143	184	49	—	—	130	111	—	96	143	—	114	112	149	69	139	102	112	107	156	88
County: Totals:	2,359	162	1,716	606	1,001	1,295	313	0	0	789	862	—	607	1,033	—	769	857	918	571	860	765	766	759	994	575
District: 24B Total	19,380	1,682	14,092	5,837	7,758	6,758	1,846	1,823	3,299	6,854	6,995	—	6,057	7,720	—	5,787	7,477	7,845	5,484	7,328	6,232	6,417	6,425	8,106	5,577
% Of Voters	100.00	100.00	41.42	55.05	47.96	13.10	12.94	23.41	48.64	49.64	48.75	—	42.98	54.78	—	41.07	53.06	55.67	38.92	52.00	44.22	45.54	45.59	57.52	39.58
District: 24 Total	41,468	4,022	26,307	11,563	13,841	15,888	4,623	1,823	3,299	13,075	12,825	—	—	—	—	10,828	13,883	14,841	9,977	14,186	11,116	12,160	11,526	15,451	10,109
% Of Voters	100.00	100.00	43.95	52.61	60.39	17.57	6.93	12.54	49.70	48.75	48.75	—	—	—	—	41.16	52.77	56.41	37.93	53.92	42.25	46.22	43.81	58.73	38.43

	VOTER REGISTRATION		U.S. SENATOR		U.S. REP. DIST. 1		U.S. REP. DIST. 3		STATE SENATOR		STATE REP.		GOVERNOR LT. GOV.		SECRETARY OF STATE		STATE AUDITOR		STATE TREASURER		ATTORNEY GENERAL	
	Persons registered as of 7:00 a.m. election day	Persons registered on election day	Total number of persons voting	DFL PAUL WELLSTONE	IR RUDY BOSCHWITZ	DFL TIMOTHY PENNY	IR PAUL ANDERSEN	DFL DEMARS	IR M. RAMSTAD	DFL JANE MCWILLIAMS	IR TOM NEUVILLE	DFL ROBERT VANASEK	DFL RICHARD JOHNSON	IR CARLSON AND OYSTAD	DFL JOAN GROVE	IR DAVID JENNINGS	DFL MARK DAYTON	IR BOB HEINRICH	DFL MICHAEL MCGRATH	IR JOHN BURGER	DFL ROBERT HUMPHREY III	IR KEVIN JOHNSON
DISTRICT 25A																						
County																						
Dakota																						
Kakota																						
Precinct																						
Northfield	108	12	88	47	41	—	—	33	52	46	41	—	32	42	51	33	46	39	44	38	53	33
County: Totals:	108	12	88	47	41	0	0	33	52	46	41	—	32	42	51	33	46	39	44	38	53	33

LE SUEUR

Heidelberg	42	2	33	20	12	27	5	—	—	17	15	—	29	—	—	23	8	27	4	23	8	25	4	31	1
Lanesburgh Twp.	847	57	601	250	342	475	115	—	—	233	355	—	517	—	—	339	233	379	199	341	243	333	224	368	215
Le Center W-1	707	61	534	232	283	413	102	—	—	191	328	—	432	—	—	267	237	295	205	298	204	267	218	329	185
Le Center W-2	518	0	347	141	189	255	85	—	—	146	191	—	281	—	—	177	149	196	129	191	139	181	137	206	127
Lexington Twp.	486	15	360	141	203	281	70	—	—	137	210	—	303	—	—	194	143	230	118	214	129	197	135	237	117
Montgomery Twp.	374	0	259	120	128	206	52	—	—	107	149	—	199	—	—	141	99	155	87	154	89	158	82	181	85
Montgomery W-1	886	56	488	253	202	404	69	—	—	229	238	—	370	—	—	267	193	325	123	334	126	307	122	339	131
Montgomery W-2	834	44	604	289	286	476	103	—	—	268	307	—	492	—	—	323	241	405	162	383	183	374	171	420	158
New Prague	846	50	552	261	269	438	92	—	—	219	312	—	471	—	—	344	189	384	129	347	169	338	165	359	167
County: Totals:	5,340	285	3,778	1,711	1,914	2,975	693	0	0	1,547	2,104	—	3,094	—	—	2,075	1,492	2,401	1,156	2,285	1,290	2,180	1,258	2,450	1,186

RICE

Bridgewater Twp.	1,029	81	794	407	349	560	169	—	—	363	395	—	645	—	—	338	432	454	278	398	345	357	341	437	317
Dundas	236	22	185	103	69	136	32	—	—	98	82	—	152	—	—	68	94	119	46	114	58	97	63	123	54
Erin Twp.	391	20	254	123	111	188	40	—	—	100	138	—	199	—	—	111	122	151	74	137	96	140	78	152	86
Forest Twp.	543	22	389	185	189	294	73	—	—	187	189	—	312	—	—	165	195	231	129	211	163	191	154	233	145
Lonsdale	692	40	445	184	222	311	75	—	—	178	243	—	342	—	—	234	197	261	140	263	147	234	147	286	160
Northfield W-1 P-1	1,002	364	679	578	88	509	72	—	—	531	108	—	522	—	—	296	234	425	80	427	103	347	95	482	94
Northfield W-1 P-2	1,325	58	1,012	718	265	779	149	—	—	730	262	—	863	—	—	454	437	680	218	656	264	576	261	707	238
Northfield W-2 P-1	1,026	63	823	460	340	610	184	—	—	474	337	—	714	—	—	295	473	488	291	451	343	380	364	491	316
Northfield W-2 P-2	1,630	154	1,092	616	422	808	204	—	—	548	512	—	918	—	—	482	517	676	331	622	400	591	366	690	355
Northfield W-2 P-3	1,125	184	597	383	172	422	102	—	—	365	184	—	458	—	—	249	280	350	144	365	152	292	176	388	151
Northfield W-3 P-1	1,047	313	625	413	188	411	140	—	—	374	190	—	456	—	—	182	365	368	164	345	179	268	196	406	156
Northfield W-3 P-2	1,604	136	1,114	676	376	820	195	—	—	618	450	—	940	—	—	512	537	693	323	659	370	592	372	736	314
Webster Twp.	859	63	644	305	282	456	128	—	—	274	330	—	514	—	—	302	298	383	193	345	247	328	223	376	232
Wheatland Twp.	700	50	510	212	264	405	60	—	—	185	301	—	416	—	—	323	158	340	123	314	149	282	148	342	145
County: Totals:	13,209	1,570	9,163	5,363	3,337	6,709	1,623	0	0	5,025	3,721	—	7,451	—	—	4,011	4,339	5,619	2,534	5,307	3,016	4,675	2,984	5,809	2,763

SCOTT

New Prague W-2	1,276	123	977	449	493	793	147	—	—	378	557	—	851	—	—	516	418	689	233	605	313	614	278	667	270
County: Totals:	1,276	123	977	449	493	793	147	0	0	378	557	—	851	—	—	516	418	689	233	605	313	614	278	667	270
District: 25A Total	19,933	1,990	14,006	7,570	5,785	10,477	2,463	33	52	6,996	6,423	—	11,461	—	—	6,634	6,291	8,760	3,956	8,243	4,658	7,513	4,558	8,979	4,252
% Of Voters			100.00	54.05	41.30	74.80	17.59	.24	.37	49.95	45.86	—	81.83	—	—	47.37	44.92	62.54	28.25	58.85	33.26	53.64	32.54	64.11	30.36

DISTRICT 25B

County
LE SUEUR

Precinct

Cordova Twp.	302	11	222	82	135	177	41	—	—	87	125	—	181	—	—	136	75	129	85	130	82	116	89	152	65
Elysian	263	22	177	74	95	140	34	—	—	77	96	—	149	—	—	81	87	104	62	97	69	85	75	111	61
Elysian Twp.	521	40	345	147	191	250	92	—	—	145	193	—	276	—	—	147	171	180	156	165	32	157	166	183	152
Kilkenny	89	7	58	32	25	43	13	—	—	27	29	—	42	—	—	25	25	34	20	32	22	34	19	38	19

VOTER REGISTRATION	U.S. SENATOR	U.S. REP. DIST. 1	U.S. REP. DIST. 3	STATE SENATOR	STATE REP.	GOVERNOR LT. GOV.	SECRETARY OF STATE	STATE AUDITOR	STATE TREASURER	ATTORNEY GENERAL
-----------------------	-----------------	----------------------	----------------------	------------------	---------------	----------------------	-----------------------	------------------	--------------------	---------------------

Persons registered
as of 7:00 a.m. election day

Persons registered
on election day

Total number of
persons voting

DEL PAUL
WELLSTONE

IR JUDY
BOSCHWITZ

DEL TIMOTHY
PENNY

IR DOUG
ANDERSEN

DEL LOU
DEMARS

IR JIM
RAMSTAD

DEL JANE
MCWILLIAMS

IR TOM
NEUVILLE

DEL PETER
RODOSOVICH

DEL PERPICH AND
JOHNSON

IR CARLSON AND
DYRSTAD

DEL JOAN
GROVE

IR DAVID
JENNINGS

DEL MARK
DAYTON

IR BOB
HEINRICH

DEL MICHAEL
MCGRATH

IR JOHN
BURGER

DEL HUBERT
HUMPHREY III

IR KEVIN
JOHNSON

			VOTER REGISTRATION			U.S. SENATOR		U.S. REP. DIST. 1		U.S. REP. DIST. 3		STATE SENATOR			STATE REP.			GOVERNOR LT. GOV.		SECRETARY OF STATE		STATE AUDITOR		STATE TREASURER		ATTORNEY GENERAL	
			Persons registered as of 7:00 a.m. election day	Persons registered on election day	Total number of persons voting	DFL PAUL WELLSTONE	IR RUDY BOSCHWITZ	DFL TIMOTHY PENNY	IR DOUG ANDERSEN	DFL LOU DEMARS	IR JIM RAMSTAD	DFL JACK EARLY	IR LYLE MEHRKENS	DFL JOHN VINJE	IR STEVEN SVIGGUM	DFL PERPICH AND JOHNSON	IR CARLSON AND DYRSTAD	DFL JOAN GROVE	IR DAVID JENNINGS	DFL MARK DAYTON	IR BOB HEINRICH	DFL MICHAEL MCGRATH	IR JOHN BURGER	DFL HUBERT HUMPHREY III	IR KEVIN JOHNSON		
DISTRICT 26A																											
County																											
GOODHUE																											
Precinct																											
Belle Creek Twp.			271	5	190	83	90	144	31	—	—	91	89	45	136	100	72	124	47	107	74	106	69	124	55		
Cannon Falls P-1			912	90	544	270	247	420	17	—	—	237	278	92	440	217	261	362	151	326	192	274	214	361	170		
Cannon Falls P-2			1,433	95	735	314	351	497	97	—	—	297	382	105	588	278	385	408	254	373	312	330	316	444	255		

Cannon Falls Twp.	837	70	527	223	240	359	107	—	—	248	231	—	93	394	—	197	265	276	194	243	240	226	226	288	206
Cherry Grove Twp.	228	13	173	82	84	128	32	—	—	66	100	—	28	137	—	72	94	103	59	86	72	77	71	104	62
Dennison	105	5	65	35	27	45	17	—	—	37	25	—	23	41	—	28	30	43	20	44	20	40	23	45	19
Featherstone Twp.	531	24	406	146	225	305	67	—	—	92	296	—	64	319	—	116	276	221	155	186	198	154	212	210	181
Florence Twp.	899	51	553	243	263	401	105	—	—	188	331	—	116	393	—	181	331	304	194	270	241	226	256	296	228
Hay Creek Twp.	438	35	272	125	130	217	37	—	—	80	184	—	58	201	—	90	163	169	85	141	120	133	112	172	91
Holden Twp.	274	10	211	69	121	128	61	—	—	56	144	—	18	182	—	48	144	87	103	87	112	68	122	89	111
Kenyon	1,146	97	746	282	403	516	146	—	—	209	480	—	68	631	—	221	477	399	276	364	331	298	367	408	301
Kenyon Twp.	287	24	199	62	124	126	56	—	—	56	138	—	15	179	—	65	120	86	94	72	120	56	124	85	109
Leon Twp.	568	27	388	160	190	290	63	—	—	161	202	—	60	312	—	165	187	222	126	187	178	177	174	237	138
Minneola Twp.	380	27	270	102	147	204	42	—	—	87	171	—	41	213	—	105	143	152	101	125	137	108	134	154	107
Red Wing W-1 P-1	449	42	292	153	125	223	38	—	—	109	176	—	72	209	—	116	164	188	81	183	96	150	115	186	95
Red Wing W-1 P-2	852	57	570	229	309	425	102	—	—	157	400	—	140	409	—	174	360	342	197	299	254	260	263	347	206
Red Wing W-1 P-3	1,228	87	776	343	385	591	126	—	—	217	534	—	183	569	—	259	477	471	264	433	323	371	348	459	298
Red Wing W-2 P-1	704	63	488	215	240	346	97	—	—	135	338	—	111	350	—	139	314	305	152	273	190	222	206	288	189
Red Wing W-2 P-2	648	37	479	201	239	348	69	—	—	132	329	—	111	350	—	174	276	298	146	254	194	221	206	293	170
Red Wing W-2 P-3	1,002	74	702	284	382	520	136	—	—	142	539	—	101	581	—	168	505	430	240	341	333	285	356	417	269
Red Wing W-3 P-1	553	50	319	156	142	245	47	—	—	111	202	—	103	204	—	109	183	210	84	215	93	184	105	232	82
Red Wing W-3 P-2	926	73	523	226	240	353	90	—	—	145	343	—	139	347	—	175	321	300	163	279	186	240	188	330	155
Red Wing W-3 P-3	733	57	528	248	244	399	78	—	—	145	357	—	133	367	—	183	310	337	151	299	196	268	200	328	176
Red Wing W-4 P-1	481	37	256	114	128	185	50	—	—	86	159	—	70	178	—	63	155	161	74	142	100	127	98	156	89
Red Wing W-4 P-2	800	55	556	222	293	406	101	—	—	128	412	—	105	423	—	137	379	339	176	287	237	246	241	329	209
Red Wing W-4 P-3	1,119	102	778	307	417	562	143	—	—	176	573	—	156	589	—	229	515	472	261	403	344	349	356	448	307
Roscoe Twp.	459	16	274	110	144	204	45	—	—	109	156	—	92	198	—	117	146	156	93	133	125	123	112	157	108
Stanton Twp.	650	34	403	176	190	—	—	136	217	177	201	—	74	307	—	170	206	213	143	202	175	168	183	221	167
Vasa Twp.	555	19	379	218	133	285	61	—	—	186	172	—	115	237	—	195	158	268	81	249	111	244	102	265	96
Wacouta Twp.	294	9	209	98	99	153	45	—	—	52	151	—	41	160	—	62	140	124	76	113	91	105	87	128	75
Wanamingo	543	34	392	121	251	257	99	—	—	87	285	—	28	354	—	125	250	195	163	156	214	128	230	195	184
Wanamingo Twp.	311	16	203	78	119	121	68	—	—	59	120	—	28	170	—	73	120	88	100	74	119	64	116	85	110
Warsaw Twp.	365	23	257	137	98	184	52	—	—	129	120	—	49	202	—	100	149	159	83	135	112	117	111	143	108
Weich Twp.	456	37	294	123	145	200	69	—	—	117	163	—	82	196	—	102	166	159	105	145	138	147	120	153	133
County Totals:	21,437	1,495	13,957	5,955	6,965	9,797	2,524	136	217	4,504	8,792	—	2,729	10,566	—	4,753	8,242	8,173	4,692	7,226	5,978	6,292	6,163	8,177	5,259
District 26A Total	21,437	1,495	13,957	5,955	6,965	9,797	2,524	136	217	4,504	8,792	—	2,729	10,566	—	4,753	8,242	8,173	4,692	7,226	5,978	6,292	6,163	8,177	5,259
% Of Voters		100.00	42.67	49.90	70.19	18.08	.97	1.55	32.27	62.99	—	—	19.55	75.70	—	34.05	59.05	58.56	33.62	51.77	42.83	45.08	44.16	58.59	37.68

	VOTER REGISTRATION	U.S. SENATOR	U.S. REP. DIST. 1	U.S. REP. DIST. 3	STATE SENATOR	STATE REP.	GOVERNOR LT. GOV.	SECRETARY OF STATE	STATE AUDITOR	STATE TREASURER	ATTORNEY GENERAL										
Persons registered as of 7:00 a.m. election day	Persons registered on election day	Total number of persons voting	DFL PAUL WELLSTONE	IR RUDY BOSCHWITZ	DFL TIMOTHY PENNY	IR DOUG ANDERSEN	DFL LOU DEMARS	IR JIM RAMSTAD	DFL JACK EARLY	IR LYLE MEHRKENS	IR BOB WALTMAN	DFL PERPICH AND JOHNSON	IR CARLSON AND DYRSTAD	IR DAVID JENNINGS	DFL MARK DAYTON	IR BOB HEINRICH	DFL MICHAEL MCGRATH	IR JOHN BURGER	DFL HUBERT HUMPHREY III	IR KEVIN JOHNSON	
66	12	59	18	32	49	6			30	27	50	41	13	37	16	36	19	30	19	49	10
282	12	187	33	139	122	43			37	139	163	50	132	80	93	64	111	46	119	77	101
388	20	305	95	189	204	74			83	208	257	105	182	161	120	125	163	121	155	147	144
342	13	235	72	152	164	52			59	169	201	69	144	111	105	85	139	72	137	111	120
332	20	225	73	126	143	50			62	135	178	68	146	110	81	100	104	76	105	108	97
1,628	31	810	335	412	558	179			289	465	673	304	451	299	410	354	382	346	508	277	

Pine Island Twp.	420	22	263	100	155	207	43	—	—	72	176	—	232	—	—	110	139	131	110	113	141	101	135	136	123
Zumbrota P-1	741	70	523	210	274	364	93	—	—	146	348	—	440	—	—	199	300	283	183	246	236	207	257	311	190
Zumbrota P-2	883	57	518	199	287	388	90	—	—	146	355	—	461	—	—	190	299	299	185	262	227	222	246	334	170
Zumbrota Twp.	374	10	260	84	162	191	49	—	—	85	170	—	226	—	—	119	119	149	88	121	129	118	114	154	98
County: Totals:	5,456	267	3,385	1,219	1,928	2,390	679	0	0	1,009	2,192	—	2,881	—	—	1,255	1,925	1,821	1,280	1,562	1,623	1,375	1,633	1,935	1,330

OLMSTED

New Haven Twp.	687	14	487	191	288	375	109	—	—	205	262	—	416	—	—	209	259	260	209	231	244	213	241	269	213
Oronoco	502	34	351	125	206	268	79	—	—	121	210	—	297	—	—	115	223	161	169	137	197	120	185	175	161
Oronoco Twp.	1,069	58	746	264	453	528	208	—	—	252	449	—	625	—	—	266	415	323	370	279	434	257	418	346	380
County: Totals:	2,258	106	1,584	580	947	1,171	396	0	0	578	921	—	1,338	—	—	590	897	744	748	647	875	590	844	790	754

WABASHA

Bellechester	24	0	18	4	13	14	4	—	—	12	6	—	12	—	—	10	6	8	10	9	9	8	6	9	8
Chester Twp	222	13	164	56	104	131	29	—	—	56	105	—	146	—	—	67	90	77	76	71	89	63	85	93	67
Elgin City	403	31	285	90	177	203	79	—	—	98	172	—	235	—	—	91	174	130	135	126	139	102	156	157	121
Elgin Twp.	415	20	280	103	169	204	73	—	—	107	162	—	230	—	—	112	158	142	122	120	148	112	137	141	131
Gillford Twp.	256	29	218	63	148	153	58	—	—	56	147	—	176	—	—	80	125	109	96	89	120	71	125	102	109
Glasgow Twp.	147	8	111	55	49	94	15	—	—	73	36	—	79	—	—	57	41	65	34	70	36	68	32	77	31
Greenfield Twp.	710	26	579	284	269	460	107	—	—	243	311	—	458	—	—	262	290	347	199	320	231	308	217	345	214
Hammond	84	2	54	20	30	43	11	—	—	29	25	—	46	—	—	33	17	28	19	30	21	23	19	29	22
Highland Twp.	222	9	153	62	89	132	20	—	—	105	47	—	131	—	—	110	32	85	62	91	58	91	54	104	47
Hyde Park Twp.	104	16	90	39	47	78	9	—	—	50	35	—	70	—	—	45	42	60	21	54	28	47	27	65	22
Kellogg	252	22	210	109	92	184	25	—	—	116	90	—	185	—	—	115	89	143	55	141	60	143	51	150	59
Lake City P-1	808	83	694	284	387	502	177	—	—	232	439	—	585	—	—	264	378	350	302	320	341	285	342	371	299
Lake City P-2	876	78	700	295	379	513	168	—	—	251	431	—	584	—	—	265	390	348	324	348	322	275	365	384	294
Lake City P-3	699	86	597	232	336	448	132	—	—	211	362	—	474	—	—	253	314	323	222	306	254	241	291	340	232
Lake Twp.	212	24	191	81	104	144	43	—	—	74	111	—	154	—	—	66	117	96	87	99	88	81	91	108	78
Mazeppa City	388	21	241	105	123	189	48	—	—	66	167	—	201	—	—	105	124	134	88	127	104	108	99	150	88
Mazeppa Twp.	341	36	250	99	140	181	66	—	—	87	157	—	199	—	—	77	142	119	113	106	126	93	125	127	114
Millville	112	6	61	24	36	46	15	—	—	26	30	—	51	—	—	29	30	37	20	31	23	26	25	32	26
Minneiska City	33	6	29	15	12	20	7	—	—	19	7	—	20	—	—	17	10	18	9	18	9	15	9	21	6
Minneiska Twp.	84	9	63	31	29	51	9	—	—	34	20	—	45	—	—	37	23	43	15	37	22	34	22	42	18
Mount Pleasant Twp.	213	19	189	54	127	137	47	—	—	54	131	—	164	—	—	67	111	99	81	89	97	69	109	97	87
Oakwood Twp.	197	13	121	47	70	97	24	—	—	62	58	—	107	—	—	56	58	51	67	42	76	41	71	51	68
Pepin Twp.	121	8	98	56	39	86	11	—	—	61	34	—	76	—	—	62	34	65	30	62	33	64	26	74	24
Plainview P-1	879	95	610	187	406	425	173	—	—	265	321	—	514	—	—	238	334	295	277	260	321	226	322	312	279
Plainview P-2	621	48	407	141	248	284	119	—	—	188	212	—	339	—	—	151	227	206	180	187	205	171	205	200	200
Plainview Twp.	315	9	199	50	138	135	58	—	—	84	109	—	175	—	—	89	99	93	98	74	113	70	112	102	92
Reads Landing Prec	77	14	69	43	23	55	11	—	—	34	32	—	52	—	—	27	41	44	23	46	21	39	24	46	23
Wabasha W-1	422	25	337	141	186	261	71	—	—	151	177	—	270	—	—	136	176	197	120	182	142	166	134	203	126
Wabasha W-2	535	33	435	197	221	358	72	—	—	216	211	—	351	—	—	205	210	252	146	252	171	222	180	253	164
Wabasha W-3	544	58	423	172	230	344	70	—	—	204	202	—	340	—	—	185	217	251	133	250	148	226	158	280	126
Watopa Twp.	124	8	91	51	37	72	14	—	—	60	27	—	71	—	—	42	43	60	24	60	25	57	23	61	24
West Albany Twp.	191	19	148	40	98	115	29	—	—	48	99	—	123	—	—	54	87	72	65	59	83	49	83	73	72
Zumbro Falls	107	13	87	40	41	71	14	—	—	45	39	—	65	—	—	40	41	50	33	52	32	53	28	55	31
Zumbro Twp.	374	33	266	90	166	191	70	—	—	107	149	—	214	—	—	128	123	132	117	127	134	111	131	133	129
County: Totals:	11,112	920	8,468	3,360	4,763	6,421	1,878	0	0	3,524	4,661	—	6,942	—	—	3,575	4,393	4,529	3,403	4,255	3,829	3,758	3,884	4,787	3,431

WINONA

Minneiska	48	5	35	11	20	27	8	—	—	18	14	—	29	—	—	18	12	18	14	14	19	16	15	25	10
County: Totals:	48	5	35	11	20	27	8	0	0	18	14	—	29	—	—	18	12	18	14	14	19	16	15	25	10
District: 26B Total	18,874	1,298	13,472	5,170	7,658	10,009	2,961	0	0	5,129	7,788	—	11,190	—	—	5,438	7,227	7,112	5,445	6,478	6,946	5,739	6,376	7,537	5,525
% Of Voters			100.00	38.38	56.84	74.29	21.98	.00	.00	38.07	57.81	—	83.06	—	—	40.37	53.64	52.79	40.42	48.08	47.11	42.60	47.33	55.95	41.01
District: 26 Total	40,311	2,793	27,429	11,125	14,623	19,806	5,485	136	217	9,633	16,580	—	—	—	—	10,191	15,469	15,285	10,137	13,704	12,324	12,031	12,539	15,714	10,784
% Of Voters			100.00	40.56	53.31	72.21	19.00	.50	.79	35.12	60.45	—	—	—	—	37.15	56.40	55.73	36.96	49.96	44.93	43.86	45.71	57.29	39.32

DISTRICT 27A
County
LINCOLN

Precinct

Alta Vista Twp	159	6	125	81	40	69	55	78	46	80	33	70	49	88	30	78	41	85	33	81	34
Arco City	65	9	45	16	28	23	22	30	13	28	17	24	21	35	9	32	12	29	14	36	9
Ash Lake Twp	144	2	91	61	30	61	30	56	35	68	22	56	31	66	20	60	28	69	21	64	24
Diamond Lake Twp.	118	6	88	43	44	38	50	37	51	42	44	43	43	48	36	47	41	45	40	48	39
Drammen Twp	110	3	71	27	35	36	33	43	25	38	29	39	26	44	23	42	29	40	29	45	25
Hansonville Twp	103	2	58	36	18	35	20	36	21	35	20	33	19	39	14	34	20	36	18	32	23
Hendricks City	491	32	356	131	203	137	208	167	178	129	214	129	204	169	161	153	187	152	169	173	167
Hendricks Twp	150	4	85	44	37	51	34	57	28	51	33	49	30	59	23	55	28	51	27	56	27
Hope Twp	183	9	128	69	56	61	66	80	48	61	66	64	60	87	36	79	45	75	45	93	33
Ivanhoe City	556	22	421	194	199	200	196	195	201	218	175	208	175	280	99	257	130	242	123	269	110
Lake Stay Twp	105	5	62	34	24	34	28	41	21	32	28	28	31	51	10	44	18	42	18	44	18
Limestone Twp	124	5	97	46	45	44	53	45	52	50	47	60	32	61	34	59	38	59	38	68	27
Marble Twp	139	8	113	65	41	62	51	64	49	70	43	59	50	75	31	70	39	71	35	83	29
Marshfield Twp	149	16	107	52	51	54	52	59	46	52	53	43	61	64	37	55	46	63	35	63	29
Royal Twp	161	5	111	69	39	72	38	43	65	72	37	81	24	75	28	71	34	79	22	77	27
Shaokatan Twp	136	3	96	51	40	53	42	48	46	44	51	37	53	57	35	41	53	45	42	54	40
Tyler City	854	36	567	260	276	211	341	315	238	234	232	197	347	327	201	295	240	296	218	338	210

LYON

Amiret Twp.	171	3	112	30	76	17	91	42	69	53	57	27	78	50	55	40	69	40	64	58	52
Clifton Twp.	199	12	143	62	78	56	87	67	74	59	84	66	73	85	53	72	68	73	64	87	52
Coon Creek Twp.	136	8	94	51	42	40	52	49	45	49	45	33	59	66	24	53	35	57	29	61	33
Cottonwood	651	41	486	202	267	185	295	241	237	200	277	195	258	268	201	241	234	225	227	267	208
Custer Twp.	162	10	105	58	44	52	52	51	54	54	49	48	51	71	33	65	37	60	36	66	35
Eidsvold Twp.	150	5	100	45	53	41	58	37	63	35	64	39	57	58	40	42	56	44	48	48	51
Fairview Twp.	280	10	205	90	109	77	125	104	98	85	116	90	97	112	82	124	74	105	87	110	91
Florence	42	1	23	6	15	6	17	42	12	5	18	5	15	7	12	9	11	7	12	8	12
Garvin	107	10	61	33	17	34	24	42	17	37	20	23	30	43	12	39	19	37	13	37	22
Ghent	205	23	154	72	81	86	66	116	38	85	63	88	60	115	36	107	39	103	42	115	36
Grandview Twp.	193	14	135	49	80	50	85	80	53	54	79	96	33	81	48	68	60	67	59	84	44
Island Lake Twp.	128	5	90	41	48	42	48	47	43	39	48	37	49	54	34	44	45	47	40	52	36
Lake Marshall Twp.	312	0	214	86	125	75	137	114	99	74	138	73	131	118	92	98	108	97	103	112	97
Lucas Twp.	142	9	113	48	63	41	70	58	54	37	75	48	56	63	48	57	57	49	62	50	29
Lynd	141	12	90	47	42	43	47	47	43	44	46	30	46	53	33	54	34	52	33	59	29
Lynd Twp.	270	14	210	83	116	67	140	88	117	59	148	68	129	110	95	92	113	85	115	106	100
Lyons Twp.	121	3	70	29	38	23	46	23	42	23	46	27	42	45	23	33	36	36	28	40	29
Marshall W-1 P-1	954	301	464	197	247	158	294	282	167	184	282	201	232	277	159	262	183	226	191	312	140
Marshall W-1 P-2	1,651	154	1,243	464	738	412	806	687	530	380	840	456	712	651	536	597	599	529	618	653	554
Marshall W-2 P-1	1,009	94	650	275	359	239	405	343	299	226	416	232	384	366	252	345	279	301	302	362	268
Marshall W-2 P-2	1,302	101	932	418	493	343	563	524	397	335	580	365	516	534	382	473	422	456	420	533	377
Marshall W-3 P-1	1,273	123	827	378	425	303	505	458	354	319	488	312	465	461	319	434	351	386	361	473	327

Marshall W-3 P-2	1,030	56	724	297	401	259	451	—	—	402	317	—	258	457	—	257	430	416	291	375	331	356	327	409	299
Minneota	866	41	611	292	304	261	328	—	—	281	311	—	278	320	—	295	291	387	197	359	230	309	242	378	214
Monroe Twp.	159	10	87	39	46	31	56	—	—	38	49	—	41	46	—	35	44	49	35	41	45	36	47	46	40
Nordland Twp.	138	4	100	51	48	48	51	—	—	53	47	—	40	59	—	48	49	67	32	59	39	58	34	69	30
Russell	261	9	155	68	84	60	86	—	—	87	61	—	84	71	—	61	80	81	54	85	64	80	65	85	64
Shelburne Twp.	123	2	86	35	49	33	52	—	—	41	44	—	38	47	—	28	56	51	31	40	44	40	39	43	42
Sodus Twp.	173	8	113	60	49	46	64	—	—	58	53	—	55	55	—	47	51	62	40	63	47	58	42	70	40
Stanley Twp.	156	4	119	45	68	42	74	—	—	58	59	—	37	80	—	49	53	66	46	54	58	47	58	64	52
Taunton	112	5	87	53	28	60	25	—	—	52	32	—	61	20	—	45	35	69	11	66	16	64	15	75	10
Tracy W-1	758	57	529	226	287	169	349	—	—	248	269	—	293	225	—	153	318	332	174	275	238	258	231	335	182
Tracy W-2	634	35	417	181	215	164	239	—	—	198	211	—	249	160	—	137	237	268	132	228	173	203	178	257	149
Valers Twp.	158	8	117	71	41	52	65	—	—	60	57	—	55	61	—	70	42	86	30	72	41	75	36	76	29
Westerheim Twp.	180	6	140	73	67	59	81	—	—	70	70	—	62	76	—	82	56	93	47	78	60	83	55	92	48
County: Totals:	14,347	1,198	9,806	4,255	5,243	3,674	5,934	—	—	5,161	4,485	—	3,987	5,636	—	3,874	5,307	5,715	3,689	5,144	4,311	4,755	4,310	5,704	3,840
District: 27A Total	18,094	1,371	12,427	5,534	6,449	4,915	7,253	—	—	6,555	5,648	—	5,291	6,780	—	5,094	6,563	7,340	4,496	6,616	5,340	6,234	5,237	7,328	4,721
% Of Voters			100.00	44.53	51.90	39.55	58.36	—	—	52.75	45.45	—	42.58	54.56	—	40.99	52.81	59.06	36.18	53.24	42.97	50.16	42.14	58.97	37.99

	VOTER REGISTRATION			U.S. SENATOR		U.S. REP. DIST. 2			STATE SENATOR			STATE REP.		GOVERNOR LT. GOV.		SECRETARY OF STATE		STATE AUDITOR		STATE TREASURER		ATTORNEY GENERAL	
	Persons registered as of 7:00 a.m. election day	Persons registered on election day	Total number of persons voting	DFL PAUL WELLSTONE	IR RUDY BOSCHWITZ	DFL JIM STONE	IR VIN WEBER		DFL GARY DECRAMER	IR ARLENE LESEWSKI		DFL ANDY STEENSMA		DFL PERPICH AND JOHNSON	IR CARLSON AND DYRSTAD	DFL JOAN GROWE	IR DAVID JENNINGS	DFL MARK DAYTON	IR BOB HEINRICH	DFL MICHAEL MCGRATH	IR JOHN BURGER	DFL HUBERT HUMPHREY III	IR KEVIN JOHNSON
DISTRICT 27B																							
County																							
LINCOLN																							
Precinct																							
Lake Benton City	484	18	308	149	143	129	177	—	161	145	—	247	—	119	174	191	100	172	125	171	113	172	130
Lake Benton Twp	136	1	78	44	31	37	40	—	42	36	—	62	—	29	45	45	30	42	35	40	33	43	35
Verdi Twp	190	2	78	29	42	34	41	—	39	38	—	66	—	38	38	46	26	44	33	41	32	42	35
County: Totals:	810	21	464	222	216	200	258	—	242	219	—	375	—	186	257	282	156	258	193	252	178	257	200
LYON																							
Balaton	471	37	387	175	171	137	212	—	158	194	—	294	—	100	222	211	137	186	161	180	151	204	147
Rock Lake Twp.	204	13	113	36	70	38	71	—	50	58	—	85	—	42	62	53	50	47	58	42	57	47	61
County: Totals:	675	50	500	211	241	175	283	—	208	252	—	379	—	142	284	264	187	233	219	222	208	251	208
MURRAY																							
Cameron Twp.	104	2	76	47	24	48	25	—	48	26	—	66	—	35	37	48	24	40	31	44	25	43	30
Chanarambie Twp.	155	8	127	48	73	58	66	—	72	50	—	105	—	65	49	69	40	62	59	58	58	57	64
Chandler	206	12	178	61	111	54	118	—	95	74	—	153	—	89	78	59	100	62	98	57	97	68	102
Ellsborough Twp.	115	5	85	50	34	39	46	—	54	30	—	76	—	54	29	54	25	52	28	47	29	53	29
Lake Wilson	187	18	170	77	86	74	94	—	113	54	—	145	—	83	77	105	50	90	69	88	63	101	59
Moulton Twp.	157	9	111	27	80	39	72	—	58	52	—	97	—	55	45	54	53	60	47	48	55	46	62
Skandia Twp.	115	4	83	45	30	45	38	—	51	31	—	76	—	31	39	56	20	56	23	48	27	55	27
County: Totals:	1,039	58	830	355	438	357	459	—	491	317	—	718	—	412	354	445	312	422	355	390	354	423	373

NOBLES

Adrian	639	35	430	187	218	172	228	—	—	307	109	—	391	—	—	250	144	297	104	280	126	270	114	304	110
Elisworth	277	27	213	73	115	75	117	—	—	133	62	—	179	—	—	97	85	105	67	100	77	93	77	116	78
Grand Prairie Twp.	130	19	102	29	62	29	62	—	—	63	33	—	85	—	—	45	39	44	43	45	43	46	40	45	46
Leota Twp.	327	10	230	68	142	68	149	—	—	140	78	—	213	—	—	141	72	107	99	100	114	96	113	128	90
Lismore	160	8	112	48	53	54	51	—	—	78	26	—	92	—	—	70	29	68	30	67	33	72	26	79	26
Lismore Twp.	137	3	80	47	29	43	35	—	—	54	24	—	70	—	—	48	26	56	17	53	24	52	16	61	18
Westside Twp.	116	5	74	33	39	40	33	—	—	47	25	—	62	—	—	45	24	50	21	43	28	44	20	54	19
County Totals:	1,786	107	1,241	485	658	481	675	—	—	822	357	—	1,092	—	—	696	419	727	381	688	445	673	406	787	387

PIPESTONE

Aetna Twp.	148	5	103	48	48	57	44	—	—	67	35	—	95	—	—	56	42	80	19	72	24	70	24	72	30
Altona Twp.	121	3	53	20	28	24	23	—	—	28	24	—	44	—	—	26	22	32	18	28	23	30	19	31	20
Burke Twp.	145	7	97	29	67	29	68	—	—	38	58	—	81	—	—	52	37	52	41	42	53	40	51	44	52
Eden Twp.	166	2	108	61	43	64	43	—	—	61	45	—	91	—	—	56	48	71	29	66	49	66	33	73	30
Edgerton	745	33	556	156	389	141	407	—	—	246	303	—	497	—	—	297	215	237	291	220	306	218	300	274	266
Elmer Twp.	154	3	92	37	52	38	54	—	—	43	49	—	86	—	—	54	31	51	38	54	36	51	37	52	39
Fountain Prairie	118	10	75	43	31	48	27	—	—	46	29	—	70	—	—	40	31	46	23	45	29	48	21	51	23
Grange Twp.	147	4	95	36	57	35	60	—	—	27	68	—	63	—	—	34	59	39	52	36	57	35	56	36	58
Gray Twp.	141	5	87	34	53	37	50	—	—	54	33	—	74	—	—	56	29	53	33	46	38	47	36	47	38
Hafield	39	2	32	16	15	13	18	—	—	9	22	—	27	—	—	12	16	17	13	15	16	14	16	16	16
Holland	129	12	108	57	44	60	44	—	—	70	35	—	93	—	—	55	42	68	28	68	33	67	33	71	33
Ihlen	57	3	50	24	21	28	22	—	—	30	20	—	48	—	—	22	25	35	10	32	14	30	13	37	9
Jasper	339	18	245	106	133	100	140	—	—	136	104	—	211	—	—	112	121	146	85	123	104	127	92	144	89
Osborne Twp.	215	11	151	26	123	21	129	—	—	48	102	—	123	—	—	80	57	50	100	44	104	44	103	65	83
Pipestone W-1 P-1	614	16	322	165	149	163	156	—	—	199	121	—	278	—	—	176	135	194	107	199	110	188	106	206	107
Pipestone W-1 P-2	483	20	292	131	153	138	153	—	—	178	113	—	245	—	—	141	140	175	104	164	111	160	106	188	97
Pipestone W-1 P-3	607	28	400	187	201	166	224	—	—	222	173	—	324	—	—	184	191	224	156	199	184	192	175	218	171
Pipestone W-2 P-1	355	21	213	90	114	89	122	—	—	126	82	—	172	—	—	103	91	119	81	115	92	111	86	124	84
Pipestone W-2 P-2	498	28	321	140	173	188	129	—	—	172	142	—	247	—	—	137	163	174	135	144	162	140	161	169	142
Rock Twp.	114	1	63	28	34	33	30	—	—	41	21	—	60	—	—	40	21	37	21	38	23	37	23	40	22
Ruthton	170	7	121	65	50	64	56	—	—	69	51	—	104	—	—	46	64	78	33	73	41	66	38	77	41
Sweet Twp.	246	5	149	71	73	72	75	—	—	86	63	—	119	—	—	67	70	80	64	77	69	77	64	85	64
Trosky	73	3	60	21	36	25	34	—	—	38	20	—	53	—	—	36	20	37	21	30	29	30	24	38	21
Troy Twp.	187	0	122	68	51	71	51	—	—	70	40	—	105	—	—	67	53	83	33	73	46	66	42	83	34
Woodstock	93	3	62	28	31	28	32	—	—	39	20	—	54	—	—	35	23	42	17	42	17	39	19	41	19
County Totals:	6,104	250	3,977	1,687	2,169	1,732	2,191	—	—	2,143	1,773	—	3,364	—	—	1,984	1,746	2,220	1,552	2,045	1,770	1,993	1,678	2,282	1,588

ROCK

Battle Plain Twp.	146	6	91	26	61	35	56	—	—	45	44	—	83	—	—	55	26	51	37	45	44	44	42	60	28
Beaver Creek	167	0	128	48	78	43	82	—	—	92	32	—	113	—	—	75	43	83	36	77	42	71	44	81	40
Beaver Creek Twp.	243	16	175	66	100	64	110	—	—	118	56	—	156	—	—	105	69	113	56	104	66	100	65	109	65
Clinton Twp.	194	5	115	40	74	35	79	—	—	61	54	—	88	—	—	55	53	59	50	59	50	55	61	50	50
Denver Twp.	127	4	99	39	60	33	65	—	—	50	48	—	87	—	—	41	54	49	47	46	52	41	52	45	44
Hardwick	144	16	115	42	66	43	70	—	—	74	40	—	106	—	—	62	42	62	46	58	52	50	48	65	48
Hills	377	18	295	102	183	84	203	—	—	163	127	—	238	—	—	147	136	149	136	133	153	115	152	165	118
Jasper	50	2	20	6	12	6	14	—	—	13	7	—	15	—	—	6	9	8	8	13	6	10	7	12	6
Kanaranzi Twp.	169	9	118	65	49	59	58	—	—	81	36	—	106	—	—	51	66	74	41	59	54	69	37	66	45
Kenneth	48	1	39	19	19	20	19	—	—	20	19	—	37	—	—	18	19	24	14	21	18	21	16	21	18
Luverne Twp.	312	27	227	67	150	65	158	—	—	112	112	—	202	—	—	89	128	114	98	104	110	96	118	108	111
Luverne W-1 Ne	751	57	586	208	355	189	380	—	—	319	253	—	521	—	—	273	280	342	208	288	262	285	246	339	218
Luverne W-1 Nw	887	51	707	265	419	215	482	—	—	366	327	—	632	—	—	283	376	396	279	362	317	314	349	392	291
Luverne W-2 Se	546	56	385	128	236	114	257	—	—	221	151	—	334	—	—	162	196	211	138	198	159	170	160	231	134
Luverne W-2 Sw	708	53	533	179	341	175	355	—	—	299	228	—	486	—	—	233	252	301	207	273	239	241	249	318	204
Magnolia	123	5	82	35	41	31	48	—	—	47	30	—	67	—	—	25	47	49	25	48	28	47	24	53	24
Magnolia Twp.	149	10	116	51	62	48	65	—	—	73	42	—	112	—	—	44	61	66	44	58	51	60	47	76	38
Marlin Twp.	270	8	186	61	123	46	138	—	—	81	103	—	149	—	—	84	97	71	106	64	112	60	116	83	99
Mound Twp.	160	11	116	48	67	43	72	—	—	70	44	—	105	—	—	58	56	78	31	67	45	61	46	69	46
Rose Dell Twp.	148	4	88	42	43	39	47	—	—	51	36	—	71	—	—	50	33	55	25	57	25	53	26	50	31

Springwater Twp.	189	11	147	66	77	63	81	—	—	90	53	—	131	—	—	84	61	96	43	91	48	90	46	98	44
Steen	107	3	91	19	67	16	73	—	—	33	55	—	77	—	—	51	37	25	56	28	54	26	56	30	55
Vienna Twp.	121	4	87	37	50	35	50	—	—	56	31	—	83	—	—	46	36	49	38	49	37	47	34	47	39
County: Totals:	6,136	377	4,546	1,659	2,733	1,500	2,963	—	—	2,535	1,928	—	3,999	—	—	2,097	2,177	2,525	1,769	2,293	2,033	2,121	2,035	2,579	1,796
District: 27B Total	16,550	863	11,558	4,619	6,455	4,445	6,829	—	—	6,441	4,846	—	9,927	—	—	5,517	5,237	6,463	4,357	5,939	5,015	5,651	4,859	6,579	4,552
% Of Voters			100.00	39.96	55.85	38.46	59.08	—	—	55.73	41.93	—	85.89	—	—	47.73	45.31	55.92	37.70	51.38	43.39	48.89	42.04	56.92	39.38
District: 27 Total	34,644	2,234	23,985	10,153	12,904	9,360	14,082	—	—	12,996	10,494	—				10,611	11,800	13,803	8,853	12,555	10,355	11,885	10,096	13,907	9,273
% Of Voters			100.00	42.33	53.80	39.02	58.71	—	—	54.18	43.75	—				44.24	49.20	57.55	36.91	52.35	43.17	49.55	42.09	57.98	38.66

	VOTER REGISTRATION			U.S. SENATOR	U.S. REP. DIST. 2			STATE SENATOR			STATE REP.		GOVERNOR LT. GOV.	SECRETARY OF STATE	STATE AUDITOR	STATE TREASURER	ATTORNEY GENERAL						
	Persons registered as of 7:00 a.m. election day	Persons registered on election day	Total number of persons voting	DFL PAUL WELLSTONE	IR RUDY BOSCHWITZ	DFL JIM STONE	IR VIN WEBER	DFL VICKERMAN	IR RON HARDER	DFL TED WINTER	IR MICHAEL PELL	DFL PERPICH AND JOHNSON	IR CARLSON AND DYRSTAD	DFL JOAN GROWE	IR DAVID JENNINGS	DFL MARK DAYTON	IR BOB HEINRICH	DFL MICHAEL MCGRATH	IR JOHN BURGER	DFL HUBERT HUMPHREY III	IR KEVIN JOHNSON		
DISTRICT 28A																							
County																							
COTTONWOOD																							
Precinct																							
Ann Twp.	165	6	111	56	54	49	61	—	—	68	42	—	—	44	63	75	36	62	48	60	51	65	46
Highwater Twp.	138	3	91	42	49	39	52	—	—	49	42	—	—	34	51	49	41	46	40	42	42	52	38
Rose Hill Twp.	131	4	84	43	38	42	41	—	—	46	37	—	—	44	34	55	28	47	35	46	33	50	32
Southbrook Twp.	72	0	51	28	22	24	26	—	—	34	16	—	—	24	27	37	12	32	16	29	18	33	17
Storden	214	4	147	57	86	52	90	—	—	71	75	—	—	57	78	74	65	81	61	71	68	80	63
Storden Twp.	162	10	107	38	68	33	73	—	—	49	57	—	—	42	57	50	51	42	59	40	58	50	53
Westbrook	609	21	407	189	201	147	250	—	—	213	189	—	—	140	242	239	151	208	181	199	182	230	166
Westbrook Twp.	170	10	116	63	49	58	58	—	—	72	43	—	—	50	57	73	42	66	46	67	41	67	48
County: Totals:	1,661	58	1,114	516	567	444	651	—	—	602	502	—	—	435	609	652	426	584	486	554	493	627	463
MURRAY																							
Avoca	96	11	76	40	32	46	29	—	—	60	15	—	—	40	32	54	16	46	23	43	26	47	23
Belfast Twp.	123	8	93	43	47	46	47	—	—	68	25	—	—	58	31	63	25	55	35	55	29	53	38
Bondin Twp.	228	7	177	80	93	74	103	—	—	136	45	—	—	97	60	118	51	101	73	109	59	113	61
Currie	193	9	138	64	68	67	70	—	—	111	25	—	—	73	57	99	31	86	43	81	38	90	43
Des Moines River	153	7	121	64	54	61	59	—	—	80	40	—	—	54	59	85	28	68	44	79	32	73	42
Dovray Twp/City	199	5	146	79	62	65	80	—	—	115	31	—	—	75	67	106	36	99	43	95	45	110	35
Fenton Twp.	140	6	112	47	60	46	65	—	—	62	48	—	—	57	48	57	41	55	50	59	43	61	51
Fulda	770	0	612	324	255	302	300	—	—	441	160	—	—	329	240	415	148	377	206	377	168	419	177
Hadley	65	2	51	34	14	22	29	—	—	47	4	—	—	34	16	43	6	39	10	37	8	41	9
Holly Twp.	114	2	79	31	47	24	55	—	—	61	18	—	—	21	55	40	37	29	50	32	44	36	41
Iona	114	16	97	41	52	44	51	—	—	76	19	—	—	60	28	62	27	60	32	53	33	63	29
Iona Twp.	117	10	89	46	39	34	54	—	—	67	22	—	—	56	30	64	16	58	29	56	24	54	32
Lake Sarah Twp.	171	22	138	60	73	51	85	—	—	109	28	—	—	62	69	92	38	75	56	76	49	81	51
Leeds Twp.	139	13	118	51	63	50	68	—	—	74	43	—	—	58	49	67	43	60	51	54	52	56	58
Lime Lake Twp.	133	0	113	57	50	50	62	—	—	86	27	—	—	58	49	75	33	67	44	68	35	74	37
Lowville Twp.	122	8	109	40	63	38	69	—	—	72	37	—	—	59	45	64	38	49	54	44	53	62	44
Mason Twp.	175	18	147	63	80	52	95	—	—	100	35	—	—	60	65	82	56	76	65	73	59	79	62
Murray Twp.	132	12	103	61	38	57	45	—	—	82	21	—	—	63	27	64	31	59	42	63	30	63	35
Shetek Twp.	178	2	129	65	57	55	72	—	—	103	26	—	—	57	64	93	31	80	47	73	46	81	47

Slayton	1,503	97	1,144	518	596	443	692	—	—	841	293	—	731	401	—	546	508	709	376	657	456	624	432	737	390	
Slayton Twp.	216	17	186	76	107	63	123	—	—	132	54	—	122	64	—	90	81	125	57	100	82	103	75	113	70	
County: Totals:	5,081	272	3,978	1,884	1,950	1,690	2,253	—	—	2,923	1,016	—	2,802	1,142	—	2,007	1,680	2,577	1,165	2,296	1,535	2,254	1,380	2,506	1,375	
NOBLES																										
Bigelow	146	15	107	39	54	44	56	—	—	66	35	—	59	42	—	72	25	61	35	56	45	56	40	68	32	
Bigelow Twp.	269	8	199	62	129	64	128	—	—	101	97	—	82	114	—	101	82	100	91	88	106	86	102	101	97	
Bloom Twp.	122	6	94	58	33	56	36	—	—	71	21	—	76	18	—	55	34	72	18	68	23	68	19	66	27	
Brewster	297	24	219	96	104	88	118	—	—	135	76	—	118	97	—	113	85	145	59	121	85	121	71	141	70	
Dewald Twp.	170	14	122	52	62	50	67	—	—	72	47	—	68	52	—	56	52	72	44	57	61	60	51	67	54	
Dundee	94	3	64	38	25	35	27	—	—	54	10	—	55	9	—	37	20	52	9	52	11	43	15	53	11	
Elk Twp.	172	4	137	53	75	51	79	—	—	86	47	—	74	59	—	73	56	80	43	74	55	76	45	89	43	
Graham Lakes Twp.	153	8	110	52	51	45	62	—	—	83	27	—	80	28	—	65	37	84	21	64	39	66	31	76	30	
Hersey Twp.	151	10	119	51	60	50	60	—	—	71	44	—	71	46	—	64	44	72	35	65	46	69	40	75	39	
Indian Lake Twp.	162	15	138	38	92	41	96	—	—	56	81	—	58	79	—	55	73	69	60	60	75	59	69	59	78	
Kinbrae	18	2	7	6	1	6	1	—	—	6	1	—	6	1	—	4	1	4	1	6	1	5	1	6	1	
Larkin Twp.	130	5	87	37	44	36	46	—	—	63	24	—	68	19	—	53	27	57	26	57	30	58	18	59	26	
Little Rock Twp.	123	4	79	34	40	29	45	—	—	47	27	—	58	19	—	40	35	50	22	42	30	37	28	43	30	
Lorain Twp.	211	7	160	56	94	54	96	—	—	98	60	—	80	75	—	95	50	98	53	87	69	88	62	101	55	
Olney Twp.	106	6	83	31	28	36	24	—	—	41	20	—	45	17	—	37	23	43	15	41	19	40	17	45	17	
Ransom Twp.	163	8	107	41	59	38	64	—	—	57	48	—	61	44	—	63	34	62	31	55	45	51	37	59	44	
Round Lake	266	19	191	85	100	77	106	—	—	92	95	—	120	69	—	86	89	131	49	125	59	118	53	133	56	
Rushmore	208	6	134	52	70	44	84	—	—	78	49	—	76	55	—	74	48	76	49	77	53	69	54	80	52	
Seward Twp.	170	8	122	67	49	58	63	—	—	90	29	—	103	19	—	67	42	81	33	73	44	68	42	75	43	
Summit Lake Twp.	237	7	141	69	70	69	68	—	—	106	31	—	114	25	—	83	47	103	32	89	46	94	38	112	27	
Wilmont	210	10	151	57	80	75	68	—	—	124	22	—	132	18	—	109	29	109	24	106	27	105	22	125	19	
Wilmont Twp.	153	7	117	63	50	60	53	—	—	84	26	—	97	19	—	93	19	78	29	79	31	84	20	91	20	
Worthington Twp.	220	11	161	64	93	50	108	—	—	94	66	—	86	74	—	76	77	98	58	80	76	83	67	95	64	
Worthington W-1 P-1	972	76	693	237	419	215	449	—	—	353	320	—	302	380	—	309	313	341	307	301	360	292	333	363	310	
Worthington W-1 P-2	823	77	563	217	305	202	329	—	—	332	220	—	304	250	—	309	204	324	201	291	246	293	214	351	198	
Worthington W-1 P-3	429	15	261	117	137	116	138	—	—	178	80	—	181	74	—	168	77	176	75	165	90	157	83	192	66	
Worthington W-1 P-4	439	39	285	117	148	120	149	—	—	176	103	—	174	107	—	163	103	176	96	165	112	172	94	188	91	
Worthington W-2 P-1	1,094	95	828	286	501	234	544	—	—	431	368	—	404	405	—	385	401	408	368	366	416	362	402	449	348	
Worthington W-2 P-2	469	41	365	167	188	141	206	—	—	246	116	—	226	135	—	206	145	252	96	231	124	235	104	261	98	
Worthington W-2 P-3	483	56	345	137	183	124	204	—	—	212	119	—	176	159	—	177	142	180	135	187	140	158	148	205	131	
Worthington W-2 P-4	867	66	629	291	309	258	344	—	—	391	225	—	379	237	—	356	226	389	203	365	242	350	224	428	186	
County: Totals:	9,527	672	6,798	2,770	3,653	2,566	3,918	—	—	4,094	2,534	—	3,933	2,745	—	3,644	2,640	4,043	2,318	3,693	2,806	3,623	2,544	4,256	2,363	
District 28A Total	16,269	1,002	11,890	5,170	6,179	4,700	6,822	—	—	7,619	4,052	—	7,411	4,293	—	6,086	4,929	7,272	3,909	6,573	4,827	6,431	4,417	7,389	4,201	
% Of Voters			100.00	43.48	51.89	39.53	57.38	—	—	64.08	34.08	—	62.33	36.11	—	51.19	41.46	61.16	32.88	55.28	40.60	54.09	37.15	62.14	35.33	

	VOTER REGISTRATION	U.S. SENATOR	U.S. REP. DIST. 2	STATE SENATOR	STATE REP.	GOVERNOR LT. GOV.	SECRETARY OF STATE	STATE AUDITOR	STATE TREASURER	ATTORNEY GENERAL															
Persons registered as of 7:00 a.m. election day																									
Persons registered on election day																									
Total number of persons voting																									
DFL PAUL WELLSTONE																									
IR RUDY BOSCHWITZ																									
DFL JIM STONE																									
IR VIN WEBER																									
DFL VICKERMAN																									
IR RON HARDER																									
DFL KATY OLSON																									
IR RICHARD AMENDT																									
DFL PERRICH AND JOHNSON																									
IR CARLSON AND DYRSTAD																									
DFL JOAN GROWE																									
IR DAVID JENNINGS																									
DFL MARK DAYTON																									
IR BOB HEINRICH																									
DFL MICHAEL MCGRATH																									
IR JOHN BURGER																									
DFL HUBERT HUMPHREY III																									
IR KEVIN JOHNSON																									
DISTRICT 28B County COTTONWOOD																									
Precinct Amboy Twp.	153	3	111	37	74	50	59	—	—	60	49	—	59	49	—	37	70	60	45	52	55	58	46	60	47

Amo Twp.	126	2	83	34	49	37	45	—	—	40	43	—	52	27	—	33	47	51	26	44	36	42	35	51	31
Bingham Lake	90	12	68	31	34	35	30	—	—	34	30	—	44	23	—	31	34	39	24	38	25	40	20	41	26
Carson Twp.	240	8	171	50	116	45	124	—	—	57	112	—	81	87	—	75	85	73	92	60	104	55	103	68	100
Dale Twp.	126	7	90	49	40	47	43	—	—	65	25	—	59	30	—	41	45	71	18	66	23	63	23	61	29
Delton Twp.	106	5	77	32	39	30	46	—	—	47	26	—	39	32	—	24	50	39	35	39	35	36	36	46	29
Germantown Twp.	164	11	122	32	85	22	97	—	—	45	73	—	58	59	—	26	89	59	58	38	81	38	77	51	70
Great Bend Twp.	431	16	291	154	131	144	147	—	—	181	107	—	185	99	—	119	156	193	87	170	118	164	109	179	109
Jeffers	299	14	199	99	95	90	108	—	—	114	84	—	137	58	—	70	123	124	65	122	69	108	75	125	71
Lakeside Twp.	187	7	125	44	74	51	73	—	—	70	53	—	60	58	—	50	69	74	46	61	59	63	48	69	52
Midway Twp.	221	8	140	50	84	33	105	—	—	47	93	—	70	69	—	39	82	64	73	58	78	39	93	56	81
Mountain Lake P-1	787	45	548	180	341	120	411	—	—	149	393	—	246	283	—	211	262	189	316	192	316	150	332	227	296
Mountain Lake P-2	549	37	341	119	198	101	215	—	—	113	219	—	182	150	—	136	166	157	161	138	175	123	170	150	165
Mountain Lake Twp.	191	5	120	44	73	36	84	—	—	38	81	—	42	73	—	51	59	48	66	45	71	47	64	49	68
Selma Twp.	175	7	120	38	76	39	77	—	—	48	69	—	58	55	—	40	70	55	60	60	52	56	51	61	54
Springfield Twp.	130	5	86	52	32	55	30	—	—	50	34	—	55	29	—	49	33	63	21	65	21	68	17	64	22
Windom W-1 P-1	785	70	549	238	289	197	341	—	—	312	230	—	321	220	—	217	293	294	220	300	225	275	226	316	223
Windom W-1 P-2	717	57	529	234	283	192	329	—	—	294	227	—	303	216	—	234	271	302	208	270	243	252	254	295	226
Windom W-2 P-1	648	53	412	177	219	206	198	—	—	266	139	—	235	169	—	172	205	235	151	219	177	209	173	251	152
Windom W-2 P-2	719	60	497	280	200	256	233	—	—	329	167	—	334	155	—	257	219	340	142	335	151	315	156	368	123
County: Totals:	6,844	432	4,679	1,974	2,532	1,786	2,795	—	—	2,359	2,254	—	2,620	1,941	—	1,912	2,428	2,530	1,914	2,372	2,114	2,201	2,108	2,588	1,974

JACKSON

Alba Twp.	138	3	93	39	46	39	51	—	—	58	35	—	58	33	—	48	39	67	23	58	33	64	24	60	33
Alpha	85	9	76	27	41	30	43	—	—	31	42	—	51	22	—	41	31	42	25	48	21	43	21	47	23
Belmont Twp.	175	11	159	60	92	58	97	—	—	65	89	—	101	54	—	79	75	91	61	89	65	86	61	99	56
Christiania Twp.	218	10	164	86	72	87	75	—	—	106	57	—	125	38	—	89	71	123	37	110	53	108	47	121	42
Delafield Twp.	191	16	150	67	73	67	77	—	—	98	49	—	84	61	—	80	61	94	51	88	57	86	54	98	47
Des Moines Twp.	200	11	143	56	85	52	90	—	—	67	75	—	86	54	—	70	63	84	51	81	55	75	58	87	50
Enterprise Twp.	164	7	139	40	94	42	93	—	—	59	79	—	77	61	—	57	76	82	50	80	54	66	65	88	49
Ewington Twp.	171	8	124	55	69	43	79	—	—	60	64	—	50	72	—	61	52	74	48	69	54	77	44	79	44
Herron Lake	490	4	329	150	163	146	172	—	—	213	105	—	221	97	—	179	128	222	90	212	99	202	92	240	80
Herron Lake Twp.	242	19	192	85	102	68	119	—	—	100	89	—	108	79	—	102	79	116	63	104	78	105	68	122	63
Hunter Twp.	193	9	158	58	94	58	96	—	—	67	86	—	76	77	—	105	52	100	53	87	67	82	67	101	54
Jackson W-1 P-1	340	27	278	98	172	102	170	—	—	107	164	—	163	107	—	106	154	156	111	162	110	138	123	173	99
Jackson W-1 P-2	563	53	479	145	320	127	336	—	—	131	341	—	253	215	—	183	271	221	228	226	232	184	242	261	202
Jackson W-2 P-1	572	57	453	178	258	144	302	—	—	170	275	—	278	165	—	206	215	268	169	252	182	222	197	288	154
Jackson W-2 P-2	466	36	391	138	246	119	264	—	—	142	245	—	238	145	—	183	181	222	156	222	160	190	173	252	135
Kimball Twp.	127	3	105	52	49	41	60	—	—	52	50	—	82	21	—	49	51	73	26	72	31	59	38	73	30
La Crosse Twp.	132	3	89	50	38	45	44	—	—	64	25	—	56	31	—	55	31	59	29	61	27	60	25	64	24
Lakefield P-1	490	61	424	190	219	178	237	—	—	200	208	—	197	218	—	202	191	243	162	236	160	238	153	278	134
Lakefield P-2	515	4	450	194	234	175	256	—	—	218	215	—	211	217	—	209	206	273	148	263	158	253	151	294	135
Middletown Twp.	173	5	130	49	76	42	85	—	—	62	66	—	83	45	—	68	51	82	43	83	40	71	49	87	40
Minnetonka Twp.	178	8	129	63	63	60	67	—	—	54	75	—	63	63	—	73	48	76	51	76	50	79	44	78	49
Okabena	147	4	96	38	51	39	53	—	—	57	34	—	56	37	—	50	35	62	29	53	38	53	33	57	36
Petersburg Twp.	179	12	152	42	104	40	106	—	—	59	88	—	83	62	—	78	68	81	63	75	71	66	72	78	68
Rost Twp.	135	10	120	56	61	42	78	—	—	56	64	—	48	66	—	56	53	68	49	71	47	68	46	73	45
Round Lake Twp.	133	4	99	49	46	39	59	—	—	39	58	—	46	48	—	48	48	63	34	56	39	53	42	63	36
Sioux Valley Twp.	148	9	100	35	62	36	64	—	—	38	62	—	39	60	—	38	57	61	37	55	44	55	41	63	36
Weimer Twp.	120	5	89	37	50	35	54	—	—	59	30	—	45	40	—	54	34	58	28	53	33	44	34	57	31
West Heron Lake Twp.	111	0	86	36	48	36	48	—	—	43	43	—	44	42	—	39	46	55	29	46	36	48	33	51	34
Wildor	62	0	46	27	18	24	22	—	—	36	10	—	39	7	—	22	0	35	9	35	10	34	9	30	15
Wisconsin Twp.	158	6	122	32	87	31	91	—	—	42	80	—	68	52	—	48	69	60	57	59	60	53	63	68	53
County: Totals:	7,016	414	5,565	2,232	3,133	2,045	3,388	—	—	2,553	2,903	—	3,129	2,289	—	2,678	2,536	3,311	2,010	3,182	2,164	2,962	2,169	3,530	1,897

MARTIN

Cedar Twp.	163	10	126	49	73	45	79	—	—	58	66	—	73	51	—	53	63	59	63	64	60	52	68	62	60
Elm Creek Twp.	118	8	94	35	57	31	62	—	—	41	52	—	60	32	—	39	47	47	45	47	43	44	44	54	38
Fox Lake Twp.	182	18	135	51	79	44	90	—	—	66	66	—	85	47	—	56	73	61	68	60	67	58	57	71	62
Galena Twp.	160	9	138	57	77	39	98	—	—	65	70	—	76	58	—	44	78	59	79	62	76	53	80	67	70

Ormsby	48	0	38	14	23	16	22	—	—	19	18	—	26	11	—	13	24	20	14	17	17	17	17	26	12
Trimont	513	24	319	123	182	92	217	—	—	150	151	—	201	111	—	122	178	144	166	154	151	136	156	178	134
County: Totals:	1,184	69	850	329	491	267	568	—	—	399	423	—	521	310	—	327	463	390	435	404	414	360	422	458	376
WATONWAN																									
Adrian Twp.	137	5	120	49	71	46	74	—	—	50	65	—	79	38	—	59	55	53	62	58	57	51	60	64	54
Butterfield	301	8	216	64	142	60	149	—	—	74	135	—	110	102	—	76	124	88	111	82	122	80	111	109	95
Butterfield Twp.	187	8	141	45	92	40	100	—	—	74	98	—	58	77	—	63	64	55	80	54	85	46	84	59	80
Darfur	87	3	66	28	36	18	47	—	—	22	42	—	40	26	—	16	46	34	30	32	33	27	35	31	34
Long Lake Twp.	254	8	181	82	95	68	110	—	—	98	77	—	105	67	—	63	110	86	92	89	80	82	85	97	81
Nelson Twp.	200	7	152	71	78	60	91	—	—	86	61	—	105	45	—	68	82	84	65	94	55	85	58	101	49
Odin	94	1	73	23	49	21	50	—	—	26	45	—	38	33	—	25	44	29	43	31	40	28	40	29	43
Odin Twp.	151	8	118	49	67	39	75	—	—	50	65	—	65	49	—	47	65	59	55	56	59	57	54	64	52
Ormsby	68	0	43	13	28	19	23	—	—	17	26	—	20	22	—	17	25	18	23	15	27	18	24	19	24
County: Totals:	1,479	48	1,110	424	658	371	719	—	—	466	614	—	620	459	—	434	615	506	561	511	558	474	551	573	512
District 28B Total	16,523	963	12,204	4,959	6,814	4,469	7,470	—	—	5,777	6,194	—	6,890	4,999	—	5,351	6,042	6,737	4,920	6,469	5,250	5,997	5,250	7,149	4,759
% Of Voters			100.00	40.63	55.83	36.62	61.21	—	—	47.34	50.75	—	56.46	40.96	—	43.85	49.51	55.20	40.31	53.01	43.02	49.14	43.02	58.58	38.00
District 28 Total	32,792	1,965	24,094	10,129	12,984	9,169	14,292	—	—	13,396	10,246	—				11,437	10,971	14,009	8,829	13,042	10,077	12,428	9,667	14,538	8,960
% Of Voters			100.00	42.04	53.89	38.06	59.32	—	—	55.60	42.53	—				47.47	45.53	58.14	36.64	54.13	41.82	51.58	40.12	60.34	37.19

	VOTER REGISTRATION		U.S. SENATOR		U.S. REP. DIST. 1		U.S. REP. DIST. 2		STATE SENATOR		STATE REP.		GOVERNOR LT. GOV.		SECRETARY OF STATE		STATE AUDITOR		STATE TREASURER		ATTORNEY GENERAL	
	Persons registered as of 7:00 a.m. election day	Persons registered on election day	Total number of persons voting	DFL PAUL WELLSTONE	IR RUDY BOSCHWITZ	DFL TIMOTHY PENNY	IR DOUG ANDERSEN	DFL JIM STONE	IR VIN WEBER	DFL TRACY BECKMAN	IR GINNY SHEIE	IR GENE HUGSON	DFL PERPICH AND JOHNSON	IR CARLSON AND DYRSTAD	DFL JOAN GROVE	IR DAVID JENNINGS	DFL MARK DAYTON	IR BOB HEINRICH	DFL MICHAEL MCGRATH	IR BUNN BOHRER	DFL HUBERT HUMPHREY III	IR KEVIN JOHNSON
DISTRICT 29A																						
County																						
MARTIN																						
Precinct																						
Ceylon	296	15	213	98	106	—	—	69	130	116	87	175	75	117	103	94	112	81	95	94	126	74
Dunnell	106	7	84	25	53	—	—	25	58	46	35	72	38	42	38	43	36	46	36	36	45	35
East Chain Twp.	231	15	179	61	116	—	—	44	131	91	83	164	60	94	55	118	67	107	55	109	76	100
Fairmont Twp.	155	10	114	47	62	—	—	39	72	70	43	92	55	54	64	47	65	47	65	42	73	39
Fairmont W-1 P-1	783	52	510	155	341	—	—	118	382	243	254	459	161	330	176	323	196	294	159	323	236	262
Fairmont W-1 P-2	666	40	477	164	304	—	—	106	361	224	251	417	116	333	180	286	203	266	156	295	216	255
Fairmont W-1 P-3	654	63	450	162	280	—	—	119	322	207	236	391	173	262	169	269	178	259	161	265	210	232
Fairmont W-2 P-1	632	35	434	164	263	—	—	138	292	223	208	377	166	253	194	230	201	227	157	250	220	209
Fairmont W-2 P-2	600	37	434	170	249	—	—	130	295	236	192	366	177	231	176	241	196	218	182	223	237	191
Fairmont W-2 P-3	542	29	413	141	260	—	—	104	302	217	190	355	154	225	173	228	183	221	160	226	206	195
Fairmont W-3 P-1	411	41	223	107	109	—	—	90	128	143	76	189	100	118	113	103	139	81	124	86	141	80
Fairmont W-3 P-2	433	26	258	98	150	—	—	83	170	158	97	221	130	143	119	134	129	122	113	130	148	105
Fairmont W-3 P-3	513	45	350	138	198	—	—	109	231	186	157	302	130	201	153	184	160	170	136	185	179	161
Fairmont W-4 P-1	434	18	310	126	180	—	—	107	196	162	145	285	117	165	135	166	144	158	137	155	168	139
Fairmont W-4 P-2	403	15	228	91	131	—	—	75	150	148	76	187	96	122	109	111	127	94	105	108	128	94
Fairmont W-4 P-3	407	18	236	105	122	—	—	83	145	143	87	186	103	125	123	103	133	91	112	100	139	92
Fraser Twp.	146	9	105	34	65	—	—	27	75	58	77	90	27	71	38	63	39	59	36	59	47	53
Jay Twp.	177	7	153	51	98	—	—	41	109	77	74	133	59	84	64	84	65	82	55	87	67	83
Lake Belt Twp.	151	14	125	48	72	—	—	32	88	67	73	109	35	79	50	67	51	65	42	65	71	50

Antrim Twp.	187	0	180	51	100	—	—	35	122	89	69	—	130	—	53	95	62	96	64	91	57	91	73	84
Fieldon Twp.	136	0	114	48	62	—	—	43	67	75	38	—	86	—	47	57	63	48	66	44	66	39	70	41
La Salle	69	3	61	27	30	—	—	24	34	39	21	—	47	—	16	45	29	29	31	27	25	26	34	24
Lewisville	148	1	117	52	62	—	—	41	73	65	50	—	92	—	64	43	51	63	58	55	46	59	61	51
Madelia P-1	732	57	581	247	320	—	—	188	381	319	250	—	478	—	254	303	312	246	323	234	278	256	340	226
Madelia P-2	458	44	326	141	171	—	—	129	187	190	130	—	255	—	124	188	170	139	170	142	159	139	190	128
Madelia Twp.	216	20	179	63	113	—	—	48	129	87	91	—	143	—	75	98	72	102	84	91	72	97	98	79
Riverdale Twp.	224	7	171	71	96	—	—	70	100	100	70	—	133	—	87	78	96	69	97	71	92	72	98	69
Rosendale Twp.	233	16	177	70	103	—	—	66	109	101	74	—	154	—	79	90	94	78	101	74	91	79	98	78
South Branch Twp.	205	7	140	42	96	—	—	25	114	61	78	—	124	—	42	76	41	97	40	97	47	89	46	90
St. James Twp. P-1	68	2	48	13	32	—	—	13	35	23	25	—	36	—	20	22	19	28	20	26	18	27	25	22
St. James Twp. P-2	127	4	93	48	43	—	—	43	49	62	29	—	62	—	45	44	52	39	60	31	52	35	57	34
St. James W-1 P-1	466	20	352	161	183	—	—	134	215	203	147	—	286	—	150	188	168	174	180	163	161	167	196	149
St. James W-1 P-2	372	17	176	81	88	—	—	69	100	103	64	—	136	—	87	80	92	73	103	62	98	63	114	55
St. James W-1 P-3	524	19	366	163	173	—	—	142	200	229	115	—	291	—	152	183	194	142	203	134	189	138	193	147
St. James W-2 P-1	444	18	309	151	146	—	—	122	174	210	92	—	246	—	118	175	165	132	166	131	157	130	188	109
St. James W-2 P-2	337	13	209	100	104	—	—	77	126	125	84	—	166	—	84	120	105	97	114	84	99	87	119	78
St. James W-2 P-3	520	29	384	171	203	—	—	140	236	240	138	—	319	—	144	218	205	169	213	162	195	168	226	152

County: Totals:	5,466	277	3,963	1,700	2,125	0	0	1,409	2,451	2,321	1,565	—	3,184	—	—	1,641	2,103	1,990	1,821	2,093	1,719	1,902	1,762	2,226	1,616
-----------------	-------	-----	-------	-------	-------	---	---	-------	-------	-------	-------	---	-------	---	---	-------	-------	-------	-------	-------	-------	-------	-------	-------	-------

District: 29A Total	16,733	999	11,911	4,673	6,854	0	0	3,722	7,888	6,528	5,164	—	10,034	—	—	4,544	6,675	5,369	6,145	5,783	5,693	5,103	5,929	6,382	5,223
% Of Voters			100.00	39.23	57.54	.00	.00	31.25	66.22	54.81	43.35	—	84.24	—	—	38.15	56.04	45.08	51.59	48.55	47.80	42.84	49.78	53.58	43.85

	VOTER REGISTRATION			U.S. SENATOR	U.S. REP. DIST. 1	U.S. REP. DIST. 2	STATE SENATOR		STATE REP.		GOVERNOR LT. GOV.	SECRETARY OF STATE	STATE AUDITOR	STATE TREASURER	ATTORNEY GENERAL								
DISTRICT 298 County BLUE EARTH	Persons registered as of 7:00 a.m. election day	Persons registered on election day	Total number of persons voting	DFL JULIA WELLSSTONE	IR RUDY BOSCHWITZ	DFL TIMOTHY PENNY	IR DOUG ANDERSEN	DFL JIM STONE	IR VIN WEBER	DFL TRACY BECKMAN	IR GINNY SHEIE	DFL HENRY KALIS	IR ARMIN TESCH	DFL PERPICH AND JOHNSON	IR CARLSON AND DYRLSTAD	DFL JOAN GROWE	IR DAVID JENNINGS	DFL MARK DAYTON	IR BOB HEINRICH	DFL MICHAEL MCGRATH	IR JOHN BURGER	DFL HUBERT HUMPHREY III	IR KEVIN JOHNSON
Precinct																							
Amboy	385	28	277	91	178	205	71	—	—	114	162	164	109	82	173	129	142	123	150	88	169	126	148
Danville Twp.	176	11	126	42	80	91	31	—	—	72	51	65	59	59	62	67	52	62	57	53	66	66	56
Mapleton	959	64	701	314	349	559	122	—	—	436	246	486	192	288	366	437	225	409	260	361	269	439	239

Mapleton Twp.	221	8	163	68	92	127	32	—	—	103	57	—	114	49	—	59	94	100	59	76	84	69	83	87	71	
Shelby Twp.	232	4	160	68	88	118	40	—	—	81	78	—	106	51	—	62	90	77	76	74	81	63	86	75	81	
Sterling Twp.	196	11	143	47	89	103	39	—	—	63	76	—	89	49	—	49	86	71	66	65	73	58	74	70	69	
County: Totals:	2,169	126	1,570	630	876	1,203	335	0	0	869	670	—	1,024	509	—	599	871	881	620	809	705	692	743	863	664	
FARIBAULT																										
Barber Twp.	206	4	160	49	104	—	—	48	111	90	70	—	109	51	—	71	78	93	63	87	71	78	70	77	82	
Blue Earth Twp.	294	21	235	75	151	—	—	69	162	118	114	—	139	94	—	90	142	124	101	113	114	102	113	128	104	
Blue Earth W-1	860	58	640	239	386	—	—	168	462	350	286	—	396	232	—	228	364	339	272	324	291	285	315	358	272	
Blue Earth W-2	902	48	733	227	487	—	—	191	536	419	311	—	460	268	—	256	429	353	361	347	367	310	382	380	345	
Blue Earth W-3	736	49	508	154	337	—	—	117	382	294	206	—	331	167	—	202	267	273	212	259	225	228	239	285	209	
Bricelyn	310	8	220	97	115	—	—	97	115	174	45	—	185	34	—	108	93	145	64	140	68	125	81	154	60	
Brush Creek Twp.	164	8	128	47	76	—	—	50	77	101	25	—	108	19	—	70	52	92	30	90	34	80	40	85	42	
Clark Twp.	245	10	184	69	109	—	—	82	99	116	66	—	136	47	—	96	71	115	55	112	64	105	60	108	74	
Delavan	174	6	126	42	81	—	—	30	96	54	70	—	69	57	—	29	88	53	68	54	69	43	74	51	75	
Delavan Twp.	159	14	126	36	83	—	—	28	94	62	62	—	78	45	—	39	74	54	65	61	61	53	64	61	63	
Dunbar Twp.	206	6	145	42	98	—	—	43	100	85	59	—	86	58	—	62	68	72	67	52	88	55	77	68	74	
Easton	156	11	128	53	71	—	—	51	70	94	26	—	99	22	—	60	61	91	33	85	33	88	31	95	31	
Elmore	491	28	330	120	192	—	—	94	226	176	149	—	212	115	—	110	196	163	137	166	144	148	144	179	141	
Elmore Twp.	155	7	134	45	88	—	—	36	95	78	54	—	84	49	—	43	85	68	63	66	68	63	65	72	62	
Emerald Twp.	184	9	152	38	110	—	—	36	113	79	71	—	90	60	—	62	78	66	81	56	93	54	91	64	87	
Foster Twp.	209	7	158	55	100	—	—	51	104	101	56	—	102	55	—	75	79	94	62	80	75	80	71	92	65	
Frost	179	6	136	41	91	—	—	44	91	92	42	—	88	47	—	56	70	69	58	67	62	53	71	71	62	
Jo Daviess Twp.	182	9	142	40	97	—	—	48	90	78	60	—	106	33	—	62	65	79	58	67	70	63	68	79	60	
Kiester	410	15	290	135	147	—	—	123	157	199	87	—	203	82	—	151	123	179	93	164	112	157	113	179	104	
Kiester Twp.	211	8	164	89	69	—	—	86	75	127	37	—	122	41	—	92	65	125	36	117	46	119	38	117	47	
Lura Twp.	163	4	118	44	70	—	—	39	78	73	43	—	84	33	—	47	69	66	48	58	56	57	55	66	50	
Minnesota Lake	440	23	330	122	188	—	—	120	206	204	122	—	215	112	—	197	211	104	204	114	188	114	199	122	122	
Minnesota Lake Twp.	146	7	96	35	59	—	—	34	62	69	26	—	70	25	—	40	53	62	31	56	37	54	38	62	33	
Pilot Grove Twp.	130	2	94	13	76	—	—	16	77	50	42	—	56	37	—	29	62	40	52	37	57	36	54	47	46	
Prescott Twp.	155	6	115	42	72	—	—	44	70	72	43	—	80	35	—	42	68	66	44	69	43	65	43	64	51	
Rome Twp.	140	7	104	40	64	—	—	30	73	74	30	—	80	24	—	41	54	60	42	42	61	43	56	50	54	
Seely Twp.	165	4	122	58	63	—	—	59	62	91	31	—	100	21	—	74	48	84	29	75	44	76	41	85	37	
Verona Twp.	293	7	214	57	152	—	—	48	166	115	99	—	128	85	—	69	134	95	113	103	107	83	116	94	119	
Walnut Lake Twp.	181	4	135	61	72	—	—	64	71	92	43	—	82	51	—	79	49	83	50	78	53	81	47	78	52	
Walters	70	6	61	24	34	—	—	24	37	31	30	—	41	20	—	30	28	41	18	37	24	35	23	40	21	
Wells	1,629	74	1,104	462	602	—	—	434	636	735	357	—	745	348	—	488	550	666	386	650	404	606	406	689	384	
Winnebago	951	38	657	227	410	—	—	169	477	338	306	—	427	213	—	147	467	280	350	288	348	259	357	299	343	
Winnebago Twp.	137	7	104	25	74	—	—	20	83	58	46	—	74	28	—	39	63	41	61	52	51	38	59	47	56	
County: Totals:	11,033	521	8,093	2,903	4,928	0	0	2,593	5,353	4,889	3,114	—	5,385	2,608	—	3,209	4,390	4,442	3,307	4,256	3,554	3,910	3,616	4,523	3,427	
FREEBORN																										
Carlston Twp.	220	19	164	61	94	130	23	—	—	93	61	—	107	51	—	70	87	85	55	71	85	75	70	94	61	
Freeborn	185	7	143	77	62	122	15	—	—	107	36	—	99	41	—	62	76	95	32	80	56	74	52	93	49	
Freeborn Twp.	211	11	154	85	57	121	23	—	—	109	38	—	112	38	—	72	72	98	35	90	54	89	48	98	48	
Hartland	202	16	144	67	59	116	20	—	—	108	30	—	92	46	—	74	53	80	39	82	56	82	44	86	53	
Hartland Twp.	184	7	122	46	61	91	17	—	—	83	29	—	75	35	—	72	45	68	35	65	46	62	41	68	48	
County: Totals:	1,002	60	727	336	333	580	98	0	0	500	194	—	485	211	—	350	333	426	196	388	297	382	255	439	259	
MARTIN																										
Center Creek Twp.	171	13	121	38	79	—	—	29	90	54	65	—	64	55	—	38	70	44	73	43	76	37	79	51	69	
Granada	174	13	122	41	78	—	—	30	90	67	52	—	72	46	—	44	73	54	67	70	50	57	60	66	52	
Nashville Twp.	137	7	108	35	73	—	—	30	76	46	61	—	61	45	—	34	64	51	54	42	63	43	58	49	56	
Pleasant Prairie	185	10	126	50	73	—	—	32	91	74	51	—	73	49	—	49	72	52	70	59	65	51	69	55	69	
County: Totals:	667	43	477	164	303	0	0	121	347	241	229	—	270	195	—	165	279	201	264	214	254	188	266	221	246	

WASECA

Byron Twp.	188	8	134	56	68	100	22	—	—	74	51	—	60	67	—	59	63	71	46	66	59	58	63	75	50
Freedom Twp.	272	8	188	65	112	131	39	—	—	96	83	—	65	117	—	81	95	89	81	84	95	74	99	98	84
New Richland	754	99	459	205	214	358	70	—	—	296	144	—	288	148	—	178	256	257	134	263	169	232	186	295	144
New Richland Twp.	263	12	173	73	92	136	30	—	—	90	80	—	91	78	—	59	106	94	63	80	88	73	85	84	83
Otisco Twp.	387	29	263	95	146	203	45	—	—	129	115	—	132	121	—	94	157	146	87	119	130	108	125	131	118
Vivian Twp.	212	8	152	68	82	111	36	—	—	70	77	—	50	99	—	49	98	79	60	72	78	63	80	81	69
Waldorf	172	14	124	57	51	100	21	—	—	77	44	—	47	71	—	44	69	68	40	61	57	50	52	58	59
Wilton Twp.	235	24	178	63	102	145	26	—	—	93	76	—	81	90	—	83	84	104	51	94	75	83	77	114	56
County Totals:	2,483	202	1,671	682	867	1,284	289	0	0	925	670	—	814	791	—	647	928	908	562	839	751	741	767	936	663
District: 29B Total	17,354	952	12,538	4,715	7,307	3,067	722	2,714	5,700	7,424	4,877	—	7,978	4,314	—	4,970	6,801	6,858	4,949	6,506	5,561	5,913	5,647	6,982	5,259
% Of Voters			100.00	37.61	58.28	24.46	5.76	21.65	45.46	59.21	38.90	—	63.63	34.41	—	39.64	54.24	54.70	39.47	51.89	44.35	47.16	45.04	55.69	41.94
District: 29 Total	34,087	1,951	24,449	9,388	14,161	3,067	722	6,436	13,588	13,952	10,041	—				9,514	13,476	12,227	11,094	12,289	11,254	11,016	11,576	13,364	10,482
% Of Voters			100.00	38.40	57.92	12.54	2.95	26.32	55.58	57.07	41.07	—				38.91	55.12	50.01	45.38	50.26	46.03	45.06	47.35	54.66	42.87

**DISTRICT 30A
County
DODGE****Precinct**

Claremont	281	30	187	65	113	131	52	—	—	68	105	—	53	121	—	63	104	100	62	99	72	76	80	103	78
Claremont Twp.	189	12	150	44	96	112	31	—	—	47	97	—	37	99	—	57	87	76	61	62	71	53	76	77	63
Concord Twp.	373	22	261	97	145	192	48	—	—	75	158	—	84	150	—	108	141	122	107	109	113	90	113	146	85
Dodge Center	1,133	80	721	252	402	526	153	—	—	265	380	—	214	434	—	274	382	366	275	343	296	282	313	399	274
Ellington Twp.	195	13	148	41	92	105	30	—	—	50	85	—	52	81	—	65	70	60	71	68	83	47	76	70	69
Mantorville	463	51	358	138	187	266	73	—	—	139	181	—	120	187	—	139	195	179	129	167	145	150	140	202	137
Mantorville Twp.	675	71	537	192	314	412	109	—	—	226	268	—	268	295	—	195	319	283	217	257	243	236	238	294	220
Milton Twp.	392	26	266	98	161	207	48	—	—	115	130	—	105	142	—	119	135	139	109	121	123	112	125	137	116
Wasioja Twp.	430	40	324	105	201	235	76	—	—	112	193	—	99	200	—	128	181	177	125	149	148	135	158	169	134
West Concord	561	21	377	137	220	271	84	—	—	127	229	—	145	215	—	162	188	215	138	179	167	153	176	214	151
County Totals:	4,692	366	3,329	1,169	1,931	2,457	704	—	—	1,224	1,826	—	1,177	1,924	—	1,310	1,802	1,717	1,294	1,534	1,461	1,334	1,495	1,811	1,327

STEELE

Clinton Falls Twp.	266	31	225	68	144	166	45	—	—	83	132	—	83	134	—	105	114	108	92	99	113	87	111	124	93
Havana Twp.	353	14	273	75	184	205	51	—	—	112	153	—	79	182	—	103	159	140	110	125	139	114	135	141	124
Medford	433	48	308	131	149	239	44	—	—	129	160	—	129	154	—	134	161	173	89	166	118	159	111	195	93
Medford Twp.	222	18	177	62	95	111	43	—	—	67	96	—	57	100	—	54	110	78	68	81	78	63	85	89	76
Merton Twp.	215	15	155	61	79	104	36	—	—	72	70	—	53	86	—	62	90	70	66	66	73	61	71	91	50
Owatonna Twp.	666	37	504	164	306	238	233	—	—	225	245	—	134	325	—	204	305	256	194	219	225	191	238	260	201
Owatonna W-1 P-1	729	51	487	137	328	323	129	—	—	163	303	—	100	363	—	213	238	208	241	192	271	161	285	222	248
Owatonna W-1 P-2	819	39	655	200	422	472	134	—	—	239	383	—	172	446	—	229	376	292	282	272	351	233	359	346	281
Owatonna W-1 P-3	767	39	618	183	416	469	122	—	—	243	354	—	146	456	—	220	362	300	259	286	313	238	335	323	281
Owatonna W-2 P-1	715	79	588	207	347	430	112	—	—	250	315	—	157	411	—	218	332	287	243	264	288	210	308	327	245
Owatonna W-2 P-2	695	71	520	165	341	391	106	—	—	218	285	—	127	382	—	173	315	225	235	218	285	192	290	283	228

Owatonna W-2 P-3	583	53	408	158	214	286	90	—	—	188	206	—	144	243	—	178	208	214	142	202	177	176	183	243	149
Owatonna W-3 P-1	510	58	340	107	207	234	93	—	—	143	187	—	100	226	—	132	170	160	140	153	172	121	178	178	152
Owatonna W-3 P-2	723	77	550	206	311	416	92	—	—	308	227	—	182	349	—	198	314	308	175	295	234	240	246	344	190
Owatonna W-3 P-3	456	61	292	117	160	216	58	—	—	138	148	—	111	169	—	113	160	169	93	167	111	151	113	185	98
Owatonna W-4 P-1	694	38	468	136	405	353	83	—	—	182	270	—	142	305	—	189	228	207	206	212	227	182	227	261	192
Owatonna W-4 P-2	850	87	672	205	413	462	149	—	—	245	391	—	190	440	—	240	366	274	322	278	344	232	359	331	307
Owatonna W-4 P-3	706	57	537	183	320	393	104	—	—	191	316	—	166	329	—	229	275	245	217	235	254	210	256	302	201
Owatonna W-5 P-1	587	97	431	153	261	338	71	—	—	193	222	—	132	283	—	178	231	213	170	207	210	171	226	244	175
Owatonna W-5 P-2	635	65	457	145	298	340	99	—	—	189	260	—	139	301	—	177	269	226	188	206	233	176	231	243	205
Owatonna W-5 P-3	722	86	584	216	348	450	105	—	—	241	327	—	185	373	—	230	334	295	224	285	274	245	289	342	221
County: Totals:	12,296	1,121	9,249	3,079	5,748	6,636	1,999	—	—	3,819	5,050	—	2,728	6,057	—	3,579	5,117	4,448	3,756	4,228	4,490	3,613	4,636	5,074	3,810
District: 30A Total	16,988	1,487	12,578	4,248	7,679	9,093	2,703	—	—	5,043	6,876	—	3,905	7,981	—	4,889	6,919	6,165	5,050	5,762	5,951	4,947	6,131	6,885	5,137
% Of Voters			100.00	33.77	61.05	72.29	21.49	—	—	40.09	54.67	—	31.05	63.45	—	38.87	55.01	49.01	40.15	45.81	47.31	39.33	48.74	54.74	40.84

	VOTER REGISTRATION			U.S. SENATOR	U.S. REP. DIST. 1				STATE SENATOR	STATE REP.			GOVERNOR LT. GOV.	SECRETARY OF STATE	STATE AUDITOR	STATE TREASURER	ATTORNEY GENERAL						
	Persons registered as of 7:00 a.m. election day	Persons registered on election day	Total number of persons voting	DFL PAUL WELLSTONE	IR RUDY BOSCHWITZ	DFL TIMOTHY PENNY	IR DOUG ANDERSEN		DFL JERRY PETERSON	IR DICK DAY		DFL LANCE PETERSON	IR DICK ANDERSON	DFL PERPICH AND JOHNSON	IR CARLSON AND DYRSTAD	DFL JOAN GROVE	IR DAVID JENNINGS	DFL MARK DAYTON	IR BOB HEINRICH	DFL MICHAEL MCGRATH	IR JOHN BURGER	DFL HUBERT HUMPHREY III	IR KEVIN JOHNSON
DISTRICT 30B																							
County																							
DODGE																							
Precinct																							
Ashland Twp.	230	10	155	55	92	114	38	—	—	55	80	—	—	63	76	—	74	76	—	—	69	67	67
Canisteo Twp.	349	20	268	76	176	198	60	—	—	101	138	—	—	122	120	—	108	142	143	99	114	126	97
Hayfield	741	61	525	189	286	390	102	—	—	230	240	—	—	227	239	—	232	271	283	178	249	210	138
Hayfield Twp.	210	17	155	72	77	126	25	—	—	84	63	—	—	72	72	—	66	81	93	50	80	61	188
Kasson	1,883	151	1,269	475	711	948	258	—	—	547	584	—	—	701	473	—	498	679	712	416	625	503	301
Ripley Twp.	127	3	83	26	53	55	26	—	—	21	65	—	—	25	49	—	33	41	36	40	26	47	469
Vernon Twp.	299	24	262	123	126	227	33	—	—	156	90	—	—	146	99	—	157	93	174	73	155	96	39
Westfield Twp.	226	15	167	61	87	130	27	—	—	69	81	—	—	78	66	—	96	64	99	55	89	87	61
County: Totals:	4,065	301	2,884	1,077	1,608	2,188	569	—	—	1,263	1,341	—	—	1,434	1,194	—	1,264	1,447	1,619	970	1,407	1,181	1,061
FREEBORN																							
Bath Twp.	301	17	204	81	102	128	47	—	—	109	73	—	—	91	92	—	96	105	102	61	98	88	69
Clarks Grove	381	16	255	94	140	177	64	—	—	132	105	—	—	109	128	—	107	122	144	88	134	111	103
Geneva	219	17	163	69	78	122	25	—	—	78	74	—	—	70	82	—	51	103	101	40	94	82	63
Geneva Twp.	257	18	193	73	117	165	21	—	—	93	94	—	—	91	95	—	115	74	44	36	91	85	80
Hollandale	200	10	161	20	119	89	49	—	—	38	102	—	—	28	109	—	66	75	38	87	40	96	64
Newry Twp.	276	13	188	71	105	134	45	—	—	86	95	—	—	86	94	—	86	95	96	64	89	83	81
County: Totals:	1,634	91	1,164	408	661	815	251	—	—	536	543	—	—	475	600	—	521	574	525	376	546	490	476
MOWER																							
Brownsdale	413	21	294	122	163	223	66	—	—	160	127	—	—	161	126	—	143	132	181	104	175	114	106
Red Rock Twp.	507	10	316	178	130	256	58	—	—	198	109	—	—	174	128	—	150	149	206	99	195	114	71
Udolpho Twp.	298	18	214	113	93	177	35	—	—	137	72	—	—	131	76	—	106	92	135	72	132	76	133
Waltham	106	9	97	52	42	80	17	—	—	64	33	—	—	67	30	—	54	39	68	26	72	25	71
Waltham Twp.	250	9	172	67	94	133	33	—	—	78	83	—	—	81	81	—	88	66	96	67	92	62	32
County: Totals:	1,574	67	1,093	532	522	869	209	—	—	637	424	—	—	614	441	—	541	478	686	368	666	397	393

STEELE

Aurora Twp.	324	13	229	85	127	182	29	—	—	99	123	—	124	95	—	123	99	128	74	120	94	122	86	135	81
Berlin Twp.	270	20	194	78	97	143	35	—	—	92	92	—	86	98	—	87	97	112	64	105	77	93	85	113	70
Blooming Prairie	1,104	80	790	299	425	599	131	—	—	358	385	—	372	366	—	387	365	471	246	413	319	404	296	476	278
Blooming Prairie Twp.	249	19	201	71	115	153	33	—	—	98	94	—	95	83	—	107	83	108	65	112	77	106	74	123	72
Deerfield Twp.	275	19	205	61	129	153	37	—	—	83	109	—	83	109	—	74	118	99	78	97	95	71	112	116	79
Ellendale	318	36	245	87	135	182	45	—	—	113	125	—	102	129	—	93	141	129	88	118	111	106	107	143	96
Lemond Twp.	255	18	205	56	142	154	45	—	—	85	111	—	68	124	—	78	117	115	74	91	105	79	102	106	88
Meriden Twp.	365	22	285	87	188	195	74	—	—	129	148	—	91	178	—	112	164	137	126	123	148	100	157	150	128
Somerset Twp.	452	29	342	117	207	273	49	—	—	132	196	—	153	163	—	182	142	189	109	184	137	166	145	200	122
Summit Twp.	290	14	207	74	121	174	22	—	—	110	93	—	128	75	—	112	86	125	51	125	74	128	64	147	57
County: Totals:	3,902	270	2,903	1,015	1,686	2,208	500	—	—	1,299	1,476	—	1,302	1,420	—	1,355	1,412	1,613	975	1,488	1,237	1,375	1,228	1,709	1,071

WASECA

Blooming Grove Twp.	318	23	255	95	146	201	41	—	—	109	138	—	99	141	—	117	124	134	90	143	101	110	116	151	97
Waseca W-1 P-A	444	43	282	118	146	210	61	—	—	124	149	—	123	147	—	123	143	146	103	162	109	135	115	175	104
Waseca W-1 P-B	1,330	113	946	339	548	759	142	—	—	411	490	—	354	557	—	371	517	534	320	498	399	425	424	580	338
Waseca W-2 P-A	1,107	72	822	329	450	620	160	—	—	376	413	—	303	487	—	328	440	417	283	433	347	371	360	469	317
Waseca W-2 P-B	651	62	455	202	235	358	74	—	—	224	230	—	178	280	—	195	259	249	156	272	185	221	211	283	182
Waseca W-3 P-A	939	55	415	186	202	322	70	—	—	226	168	—	185	213	—	182	212	242	125	259	139	222	154	274	127
Waseca W-3 P-B	824	52	605	231	341	474	95	—	—	284	293	—	222	357	—	240	338	333	196	310	259	251	273	373	208
Woodville Twp.	777	45	584	166	392	444	115	—	—	208	353	—	146	421	—	208	323	260	261	231	332	261	328	300	270
County: Totals:	6,390	465	4,364	1,666	2,460	3,388	758	—	—	1,962	2,234	—	1,610	2,603	—	1,764	2,356	2,315	1,534	2,308	1,871	1,996	1,981	2,605	1,643
District: 30B Total	17,565	1,194	12,408	4,698	6,937	9,468	2,287	—	—	5,697	6,018	—	5,435	6,258	—	5,445	6,267	6,758	4,223	6,415	5,234	5,752	5,306	7,257	4,644
% Of Voters	100.00	37.86	55.91	76.31	18.43	—	—	—	—	45.91	48.50	—	43.80	50.44	—	43.88	50.51	54.46	34.03	51.70	42.18	46.36	42.76	58.49	37.43
District: 30 Total	34,553	2,681	24,966	8,946	14,616	18,561	4,990	—	—	10,740	12,894	—	10,334	13,186	—	10,334	13,186	12,923	9,273	12,177	11,185	10,699	11,437	14,142	9,781
% Of Voters	100.00	35.80	58.50	74.29	19.97	—	—	—	—	42.98	51.60	—	41.36	52.77	—	41.36	52.77	51.72	37.11	48.74	44.77	42.82	45.77	56.60	39.15

DISTRICT 31A
County
FREEBORN

Precinct

Albert Lea Twp. P-1	573	21	407	169	209	296	78	—	—	238	149	—	139	247	—	210	185	212	132	223	169	206	163	240	153
Albert Lea Twp. P-2	16	0	12	7	4	9	2	—	—	9	—	—	7	4	—	5	4	9	2	9	2	7	3	9	2
Albert Lea W-1 P-1	1,399	69	1,043	411	559	776	195	—	—	579	380	—	291	684	—	398	516	518	352	546	436	489	460	573	418
Albert Lea W-1 P-2	862	38	590	194	374	386	173	—	—	286	282	—	110	464	—	167	403	253	268	244	327	205	345	263	312
Albert Lea W-2 P-1	988	81	695	301	362	514	140	—	—	433	233	—	185	490	—	264	379	377	231	350	309	306	315	364	310
Albert Lea W-2 P-2	684	39	386	194	155	290	62	—	—	290	76	—	160	211	—	192	165	239	90	254	115	220	128	263	109
Albert Lea W-2 P-3	6	0	4	2	2	1	3	—	—	1	3	—	1	3	—	0	4	1	3	1	3	1	3	1	3
Albert Lea W-3 P-1	970	59	627	278	298	485	83	—	—	422	160	—	241	353	—	335	242	360	157	386	188	355	192	412	185
Albert Lea W-3 P-2	760	30	531	243	265	398	110	—	—	351	160	—	168	353	—	247	260	314	168	313	200	286	204	325	189
Albert Lea W-3 P-3	51	12	50	10	37	35	12	—	—	20	30	—	6	44	—	10	39	16	29	11	37	12	33	12	36
Albert Lea W-4 P-1	1,151	71	822	353	421	642	128	—	—	548	244	—	268	523	—	376	378	491	210	476	305	299	506	282	282

VOTER REGISTRATION	U. S. SENATOR	U. S. REP. DIST. 1	STATE SENATOR	STATE REP.	GOVERNOR LT. GOV.	SECRETARY OF STATE	STATE AUDITOR	STATE TREASURER	ATTORNEY GENERAL
-----------------------	------------------	-----------------------	------------------	---------------	----------------------	-----------------------	------------------	--------------------	---------------------

Persons registered as of 7:00 a.m. election day	Persons registered on election day	Total number of persons voting	DFL PAUL WELLSTONE	IR RUDY BOSCHWITZ	DFL TIMOTHY PENNY	IR DOUG ANDERSEN	DFL PAT PIPER	IR MEL EICHSTADT	DFL JOHN SEVERTSON	IR BOB HAUKOOS	DFL PERPICH AND JOHNSON	IR CARLSON AND DYRSTAD	DFL JOAN GROVE	IR DAVID JENNINGS	DFL BRYAN DAYTON	IR HEINRICH	DFL MICHAEL MCGRATH	IR JOHN BURGER	DFL HUBERT HUMPHREY III	IR KEVIN JOHNSON
--	---------------------------------------	-----------------------------------	--------------------------	-------------------------	-------------------------	------------------------	---------------------	------------------------	--------------------------	----------------------	-------------------------------	------------------------------	----------------------	-------------------------	------------------------	----------------	---------------------------	----------------------	-------------------------------	------------------------

Albert Lea W-4 P-2	688	38	485	202	253	378	78	—	—	316	152	—	158	310	—	232	216	272	137	271	190	259	178	278	189
Albert Lea W-5 P-1	1,286	75	698	357	300	545	113	—	—	502	172	—	295	385	—	366	292	458	156	447	226	423	204	480	198
Albert Lea W-6 P-1	1,200	79	780	394	333	612	128	—	—	568	184	—	318	444	—	411	315	513	162	533	222	485	229	546	223
Albert Lea W-6 P-2	563	35	328	163	143	261	48	—	—	247	72	—	139	183	—	168	114	228	69	230	91	212	90	241	85
Albert Lea W-6 P-3	202	13	155	83	67	122	30	—	—	108	46	—	52	103	—	67	84	90	48	92	61	85	57	95	59
Alden	385	17	282	92	168	212	48	—	—	190	77	—	61	209	—	121	144	148	93	138	124	129	117	157	110
Alden Twp.	207	17	153	52	90	118	23	—	—	94	51	—	44	100	—	59	88	72	45	76	69	65	72	77	65
Bancroft Twp.	725	35	528	225	271	411	91	—	—	353	158	—	184	330	—	233	270	281	149	293	217	283	203	321	193
Conger	99	3	79	20	53	55	19	—	—	39	40	—	24	53	—	21	48	39	31	33	45	34	39	38	41
Emmons	287	25	216	78	112	160	38	—	—	124	74	—	61	136	—	90	111	127	51	106	95	105	82	114	80
Freeman Twp.	321	16	236	93	116	171	32	—	—	145	69	—	64	154	—	116	104	127	64	136	82	133	75	140	77
Glenville	473	26	311	154	132	243	51	—	—	221	72	—	109	187	—	149	134	191	69	199	87	184	85	205	89
Hayward	176	13	130	68	49	96	18	—	—	87	32	—	50	69	—	60	68	77	28	71	45	69	41	79	39
Hayward Twp.	272	17	204	86	104	159	33	—	—	130	67	—	67	132	—	107	88	106	71	110	84	103	86	119	79
Manchester	53	5	35	23	10	31	1	—	—	31	3	—	21	13	—	17	15	22	4	26	8	21	6	28	7
Manchester Twp.	274	14	202	93	95	154	35	—	—	134	57	—	90	103	—	94	98	114	62	112	82	111	73	121	74
Mansfield Twp.	215	9	156	57	88	129	20	—	—	99	49	—	51	98	—	78	73	84	39	89	59	79	61	101	50
Moscow Twp.	384	14	255	105	123	183	56	—	—	128	116	—	110	134	—	113	117	139	88	143	104	127	99	137	110
Nunda Twp.	224	4	147	71	64	101	34	—	—	85	51	—	65	71	—	64	74	86	40	81	56	78	47	86	52
Pickarel Lake Twp.	441	24	336	135	184	249	68	—	—	211	116	—	86	238	—	145	177	181	112	171	152	167	144	186	141
Riceland Twp.	304	11	233	88	134	187	40	—	—	141	86	—	79	149	—	115	108	119	81	130	98	112	109	136	92
Shell Rock Twp.	279	23	189	83	87	127	46	—	—	123	56	—	61	116	—	76	100	106	57	111	67	98	71	111	71
Twin Lakes	87	2	66	29	30	39	23	—	—	47	17	—	31	34	—	29	35	46	11	43	19	35	20	38	26
County: Totals:	16,605	935	11,371	4,913	5,692	8,575	2,059	—	—	7,300	3,536	—	3,796	7,127	—	5,135	5,448	6,416	3,309	6,454	4,374	5,914	4,333	6,802	4,149
District 31A Total	16,605	935	11,371	4,913	5,692	8,575	2,059	—	—	7,300	3,536	—	3,796	7,127	—	5,135	5,448	6,416	3,309	6,454	4,374	5,914	4,333	6,802	4,149
% Of Voters			100.00	43.21	50.06	75.41	18.11	—	—	64.20	31.10	—	33.38	62.68	—	45.16	47.91	56.42	29.10	56.76	38.47	52.01	38.11	59.82	36.49

	VOTER REGISTRATION			U.S. SENATOR		U.S. REP. DIST. 1		STATE SENATOR		STATE REP.		GOVERNOR LT. GOV.		SECRETARY OF STATE		STATE AUDITOR		STATE TREASURER		ATTORNEY GENERAL	
	Persons registered as of 7:00 a.m. election day	Persons registered on election day	Total number of persons voting	DFL PAUL WELLSTONE	IR RUDY BOSCHWITZ	DFL TIMOTHY PENNY	IR DOUG ANDERSEN	DFL PAUL PIPER	IR MEL EICHSTADT	DFL LEO REDDING	IR DONALD SPRANDEL	DFL PERPICH AND JOHNSON	IR CARLSON AND DYRSTAD	DFL JOAN GROVE	IR DAVID JENNINGS	DFL MARK DAYTON	IR BOB HEINRICH	DFL MICHAEL MCGRATH	IR JOHN BURGER	DFL HUBERT HUMPHREY III	IR KEVIN JOHNSON
DISTRICT 31B																					
County FREEBORN																					
Precinct																					
London Twp.	237	7	170	69	90	140	24	—	—	118	43	83	77	99	51	98	66	87	67	101	64
Myrtle	43	8	45	21	21	39	1	—	—	35	6	27	16	23	3	33	6	28	7	36	5
Oakland Twp.	285	13	184	75	95	133	32	—	—	109	61	83	94	92	60	88	87	90	77	92	86
County: Totals:	565	28	399	165	206	312	57	—	—	262	110	193	187	214	114	219	159	205	151	229	155
MOWER																					
Austin Twp.	1,083	46	730	397	312	576	148	—	—	475	237	360	318	466	222	481	231	449	235	447	267
Austin W-1 P-1	1,024	81	667	342	273	507	112	—	—	457	181	348	285	351	195	415	214	371	218	431	213
Austin W-1 P-2	999	63	658	413	221	547	80	—	—	457	177	356	246	412	126	478	162	424	161	479	167
Austin W-1 P-3	1,174	46	854	449	357	679	136	—	—	577	245	423	389	478	227	546	279	482	299	568	262
Austin W-1 P-4	1,119	74	792	387	369	610	136	—	—	510	251	379	372	413	225	485	281	435	282	507	267
Austin W-2 P-1	1,003	72	642	346	256	502	107	—	—	428	189	323	284	352	174	401	215	385	198	427	199
Austin W-2 P-2	853	49	563	311	213	427	94	—	—	369	167	287	241	340	120	379	159	339	159	383	163

Austin W-2 P-3	903	27	590	279	284	445	119	—	—	327	253	—	372	198	—	271	281	300	187	325	243	308	236	347	225
Austin W-2 P-4	1,139	48	776	408	326	613	119	—	—	442	305	—	541	205	—	406	321	453	179	487	245	460	238	523	236
Austin W-2 P-5	991	64	661	270	360	486	148	—	—	352	300	—	400	234	—	284	350	310	236	354	287	305	314	376	272
Austin W-3 P-1	851	42	473	293	146	392	47	—	—	297	162	—	324	134	—	287	165	293	85	355	99	350	88	364	95
Austin W-3 P-2	877	37	523	317	170	440	53	—	—	332	173	—	372	135	—	333	163	344	85	399	98	380	83	405	105
Austin W-3 P-3	1,242	35	794	494	251	646	109	—	—	482	291	—	551	219	—	465	275	491	154	562	207	541	179	582	198
Austin W-3 P-4	1,354	43	872	578	236	726	105	—	—	552	304	—	623	224	—	531	303	551	144	651	197	628	182	675	185
Lansing Twp.	840	30	537	321	200	445	84	—	—	327	205	—	355	168	—	293	212	373	135	367	156	350	144	377	150
Lyle	297	15	208	90	107	172	35	—	—	146	60	—	155	45	—	106	90	137	64	139	63	131	61	157	46
Lyle Twp.	238	10	158	77	77	135	23	—	—	97	60	—	117	40	—	103	50	110	43	107	49	109	42	118	39
Mapleview	108	9	85	61	23	80	5	—	—	69	15	—	62	22	—	51	29	68	12	67	15	68	10	71	11
Nevada Twp.	242	14	165	78	81	135	26	—	—	85	79	—	113	45	—	99	60	109	52	103	57	102	52	110	50
Rose Creek	235	15	148	94	47	132	15	—	—	86	55	—	96	47	—	95	42	110	27	120	25	110	27	114	28
Windom Twp.	355	13	225	133	87	187	37	—	—	125	94	—	144	73	—	123	94	139	71	135	84	144	63	155	66
County: Totals:	16,927	833	11,121	6,138	4,396	8,882	1,738	—	—	6,677	4,183	—	7,498	3,236	—	5,923	4,570	6,600	2,763	7,356	3,366	6,871	3,271	7,616	3,244
District: 31B Total	17,492	861	11,520	6,303	4,602	9,194	1,795	—	—	6,900	4,348	—	7,760	3,346	—	6,116	4,757	6,814	2,877	7,575	3,525	7,076	3,422	7,845	3,399
% Of Voters			100.00	54.71	39.95	79.81	15.58	—	—	59.90	37.74	—	67.36	29.05	—	53.09	41.29	59.15	24.97	65.76	30.60	61.42	29.70	68.10	29.51
District: 31 Total	34,097	1,796	22,891	11,216	10,294	17,769	3,854	—	—	14,200	7,884	—	11,251	10,205	13,230	6,186	14,029	7,899	12,990	7,755	14,647	7,548			
% Of Voters			100.00	48.00	44.97	77.62	16.84	—	—	62.03	34.44	—	49.15	44.58	57.80	27.02	61.29	34.51	56.75	33.88	63.99	32.97			

DISTRICT 32A
County
OLMSTED

Precinct

	Persons registered as of 7:00 a.m. election day	Persons registered on election day	Total number of persons voting	DFL PAUL WELLSTONE	IR RUDY BOSCHWITZ	DFL TIMOTHY PENNY	IR DOUG ANDERSEN	DFL WILLIAM JONES	IR DUANE BENSON	DFL DALEY	IR DON FRERICHS	DFL PERPICH AND JOHNSON	IR CARLSON AND DYRSTAD	DFL JOAN GROWE	IR DAVID JENNINGS	DFL MARK DAYTON	IR BOB HEINRICH	DFL MICHAEL MCGRATH	IR JOHN BORGER	DFL HUBERT HUMPHREY III	IR KEVIN JOHNSON
Byron	1,383	60	960	410	519	796	156	296	639	494	448	371	531	549	373	504	421	437	440	576	365
Dover	231	5	133	51	77	97	32	44	84	65	64	50	78	71	54	65	60	57	56	68	59
Dover Twp.	267	8	143	31	103	103	37	31	109	66	74	59	72	69	69	46	95	49	83	70	70
Elmira Twp.	188	14	119	44	71	97	21	32	85	67	51	60	54	58	58	55	61	55	57	62	55
Eyota	812	41	537	179	338	436	93	143	380	241	275	237	262	274	242	245	274	224	264	302	226
Eyota Twp.	324	8	220	57	157	180	39	54	164	90	129	96	117	97	114	84	133	75	132	113	106
Farmington Twp.	316	13	234	94	135	186	46	70	156	122	105	110	114	128	93	115	114	108	106	134	97
Haverhill Twp.	912	47	637	225	402	476	153	140	476	233	386	215	385	308	310	251	362	227	339	320	300
High Forest Twp.	638	17	449	140	292	348	93	108	329	191	245	176	246	226	200	197	233	185	228	234	207
Kalmar Twp.	708	47	516	208	292	391	122	148	360	232	274	201	279	261	236	230	271	213	260	272	234
Marion Twp.	3,248	122	2,074	814	1,193	1,568	482	592	1,422	900	1,119	828	1,138	1,078	878	924	1,061	852	991	1,119	906
Orion Twp.	294	23	202	79	111	146	55	55	145	89	110	84	112	111	86	97	98	80	107	105	94
Pleasant Grove Twp.	412	15	315	124	178	247	67	89	215	140	167	122	177	165	131	148	154	136	144	167	140
Quincy Twp.	204	9	137	45	86	108	28	33	103	67	70	61	68	66	63	55	74	50	68	75	60
Rochester Twp.	2,131	93	1,535	481	1,017	1,109	403	340	1,124	494	982	497	978	655	782	566	883	473	868	675	799
Rochester W-1 P-4	67	3	33	15	18	27	5	11	22	16	17	14	19	16	15	16	15	12	15	19	11
Rochester W-2 P-4	1,811	185	1,386	443	929	987	381	259	1,055	416	898	440	906	563	744	482	829	412	805	651	689
Rochester W-4 P-4	123	11	91	25	65	62	28	10	73	18	67	29	62	27	56	24	60	17	64	32	55
Rochester W-5 P-4	111	6	90	26	63	68	21	17	67	29	54	20	68	39	45	30	53	26	52	38	47
Rock Dell Twp.	360	23	272	110	152	223	48	78	183	144	124	110	145	156	101	129	134	131	115	161	108

Salem Twp.	654	31	508	203	291	416	85	—	—	150	334	—	282	208	—	213	257	292	183	234	242	227	217	291	206	
Stewartville	2,421	151	1,676	588	1,027	1,291	363	—	—	389	1,244	—	681	954	—	634	943	850	748	733	880	672	864	885	750	
Viola Twp.	326	7	185	66	114	147	38	—	—	57	125	—	94	89	—	76	97	91	84	80	97	75	94	93	89	
County: Totals:	17,941	939	12,452	4,458	7,630	9,509	2,796	—	—	3,146	8,894	—	5,171	6,910	—	4,703	7,108	6,150	5,665	5,310	6,604	4,793	6,369	6,462	5,673	
WINONA																										
Elba	133	15	93	51	37	82	9	—	—	54	33	—	71	17	—	60	30	72	17	72	17	72	13	71	19	
Elba Twp.	149	12	87	34	48	70	13	—	—	34	49	—	57	25	—	54	27	45	35	47	33	48	29	54	28	
St. Charles	1,564	83	877	295	530	649	207	—	—	209	637	—	364	483	—	366	456	415	408	380	455	355	419	473	382	
St. Charles Twp.	289	10	165	44	117	118	42	—	—	27	135	—	65	94	—	61	88	68	89	58	101	59	99	83	77	
County: Totals:	2,135	120	1,222	424	732	919	271	—	—	324	854	—	557	619	—	541	601	600	549	557	606	534	560	681	506	
District: 32A Total	20,076	1,059	13,674	4,882	8,362	10,428	3,067	—	—	3,470	9,748	—	5,728	7,529	—	5,244	7,709	6,750	6,214	5,867	7,210	5,327	6,929	7,143	6,179	
% Of Voters			100.00	35.70	61.15	76.26	22.43	—	—	25.38	71.29	—	41.89	55.06	—	38.35	56.38	49.36	45.44	42.91	52.73	38.96	50.67	52.24	45.19	

DISTRICT 32B County FILLMORE	Precinct	VOTER REGISTRATION			U.S. SENATOR		U.S. REP. DIST. 1		STATE SENATOR		STATE REP.		GOVERNOR LT. GOV.		SECRETARY OF STATE		STATE AUDITOR		STATE TREASURER		ATTORNEY GENERAL	
		Persons registered as of 7:00 a.m. election day	Persons registered on election day	Total number of persons voting	DFL PAUL WELLSTONE	IR RUDY BOSCHWITZ	DFL TIMOTHY PENNY	IR JACOB ANDERSEN	DFL WILLIAM JONES	IR DUANE BENSON	IR LTON REDALEN		DFL PERPICH AND JOHNSON	IR CARLSON AND DYRSTAD	DFL N GROVE	IR DAVID JENNINGS	DFL MARK DAYTON	IR BOB HEINRICH	DFL MICHAEL MCGRATH	IR JOHN BURGER	DFL RUBERT HUMPHREY III	IR KEVIN JOHNSON
	Amherst Twp.	163	5	111	54	51	86	25	—	—	86	—	50	56	70	39	65	44	59	44	72	37
	Arendahl Twp.	195	8	105	39	64	81	24	—	—	95	—	33	71	45	56	40	63	40	56	48	56
	Beaver Twp.	130	9	103	52	50	88	13	—	—	90	—	49	51	70	30	63	37	58	30	80	23
	Bloomfield Twp.	232	10	153	61	86	126	27	—	—	130	—	67	77	83	65	75	74	71	72	95	56
	Bristol Twp.	201	16	151	53	95	124	26	—	—	142	—	58	89	91	57	84	65	72	70	87	63
	Canton	207	17	125	48	74	101	22	—	—	105	—	49	68	74	40	68	49	65	46	70	49
	Canton Twp.	173	11	119	49	68	88	30	—	—	113	—	46	67	66	51	56	61	57	58	57	61
	Carimona Twp.	213	14	173	65	101	134	41	—	—	150	—	63	102	102	66	88	82	87	76	99	73
	Carrollton Twp.	159	21	137	32	100	96	41	—	—	128	—	34	99	57	70	48	79	40	81	66	68
	Chatfield	744	57	459	174	266	339	118	—	—	424	—	183	250	235	203	224	222	197	226	252	199
	Chatfield Twp.	246	13	168	70	92	150	17	—	—	144	—	83	78	100	65	88	78	90	72	108	57
	Fillmore Twp.	267	16	200	69	124	152	42	—	—	179	—	106	83	101	86	91	97	84	98	104	87
	Forestville Twp.	238	11	182	47	131	146	34	—	—	160	—	81	94	90	87	71	105	65	109	92	84
	Fountain	204	15	152	58	89	112	34	—	—	135	—	57	86	84	62	71	73	70	68	85	63
	Fountain Twp.	207	13	163	44	111	112	46	—	—	131	—	71	86	76	83	57	101	59	87	78	80
	Harmony	619	33	440	166	255	350	81	—	—	384	—	146	277	243	172	210	205	193	204	237	189
	Harmony Twp.	204	7	136	54	73	106	25	—	—	112	—	54	78	71	56	71	57	67	52	67	59
	Holt Twp.	170	2	91	41	48	67	29	—	—	78	—	34	50	45	40	47	36	47	50	40	40
	Jordan Twp.	219	16	154	61	91	123	29	—	—	127	—	72	70	79	68	59	89	59	81	77	72
	Lanesboro	547	29	381	148	222	269	103	—	—	337	—	123	240	184	179	170	187	146	205	179	189
	Mabel	467	24	323	130	183	242	75	—	—	277	—	125	187	170	134	169	134	154	139	182	132
	Newburg Twp.	257	12	158	66	85	114	42	—	—	136	—	77	79	90	61	81	69	87	58	95	60
	Norway Twp.	190	4	95	40	51	78	15	—	—	77	—	41	52	55	35	42	44	46	39	55	36
	Ostrander	157	16	111	48	61	83	31	—	—	86	—	43	62	69	37	57	51	57	45	74	36
	Peterson	191	1	104	34	63	68	31	—	—	78	—	41	60	48	48	42	54	44	50	54	43
	Pilot Mound Twp.	186	6	130	36	89	90	38	—	—	113	—	49	73	63	61	52	72	49	69	61	66

Preble Twp.	153	2	71	44	27	56	14	—	—	24	47	—	63	—	—	34	34	42	29	38	32	36	33	47	24
Preston Twp.	140	11	101	24	72	81	19	—	—	9	90	—	86	—	—	26	70	45	49	40	54	33	56	45	52
Preston W-1	273	36	235	103	123	197	37	—	—	34	200	—	202	—	—	94	132	148	78	128	97	117	99	145	85
Preston W-2	576	75	516	163	337	393	114	—	—	76	428	—	442	—	—	192	281	260	228	219	275	187	282	272	231
Rushford	892	31	488	240	235	380	101	—	—	117	363	—	417	—	—	226	245	276	185	250	212	243	209	282	196
Rushford Village	381	20	236	119	111	177	53	—	—	60	169	—	196	—	—	89	135	126	101	120	107	107	111	123	110
Spring Valley Twp.	325	15	216	92	118	178	36	—	—	44	169	—	182	—	—	74	136	113	93	98	111	86	115	100	115
Spring Valley W-1	718	49	458	165	278	330	117	—	—	76	377	—	420	—	—	156	277	233	199	210	228	199	217	239	206
Spring Valley W-2	653	45	438	167	244	342	91	—	—	87	344	—	384	—	—	157	257	214	199	210	211	196	206	247	179
Sumner Twp.	254	13	175	66	105	149	26	—	—	50	123	—	149	—	—	87	82	91	78	79	92	71	86	94	80
Whalan	65	6	43	25	15	35	7	—	—	13	29	—	36	—	—	20	21	28	11	27	14	26	15	27	15
Wykoff	315	25	264	92	160	190	69	—	—	49	213	—	232	—	—	104	151	130	117	125	124	99	142	132	121
York Twp.	192	9	138	54	77	104	32	—	—	34	99	—	122	—	—	72	56	73	58	66	63	61	61	69	65

County: Totals:	11,723	723	8,003	3,093	4,625	6,137	1,740	—	—	1,566	6,324	—	6,974	—	—	3,166	4,462	4,240	3,376	3,792	3,859	3,513	3,814	4,346	3,457
-----------------	--------	-----	-------	-------	-------	-------	-------	---	---	-------	-------	---	-------	---	---	-------	-------	-------	-------	-------	-------	-------	-------	-------	-------

MOWER

Adams	524	15	356	139	201	293	48	—	—	115	225	—	258	—	—	201	145	218	114	189	140	197	118	221	119
Adams Twp.	264	6	180	72	105	165	15	—	—	65	114	—	146	—	—	113	62	125	49	114	62	117	54	120	56
Bennington Twp.	108	8	77	38	35	62	14	—	—	20	57	—	60	—	—	27	45	44	25	50	24	44	22	45	28
Clayton Twp.	104	3	80	36	43	70	8	—	—	20	59	—	66	—	—	49	25	54	23	53	20	50	19	58	18
Dexter	167	8	112	54	52	90	19	—	—	40	79	—	92	—	—	49	54	67	37	63	42	57	39	72	39
Dexter Twp.	185	8	116	45	68	96	19	—	—	34	80	—	92	—	—	65	46	62	49	58	55	58	48	66	48
Elkton	86	3	65	32	32	54	9	—	—	19	44	—	55	—	—	20	40	36	25	37	23	35	22	44	18
Frankford Twp.	203	16	143	45	94	112	31	—	—	15	128	—	123	—	—	50	86	85	54	77	62	74	62	77	62
Grand Meadow	578	37	408	166	226	311	87	—	—	71	325	—	346	—	—	155	232	230	150	209	168	187	181	240	151
Grand Meadow Twp.	198	16	157	63	87	134	18	—	—	41	114	—	122	—	—	79	67	91	59	75	75	76	66	89	65
Le Roy	511	28	372	128	222	299	59	—	—	104	260	—	306	—	—	168	179	216	119	211	129	188	141	224	135
Le Roy Twp.	219	15	164	65	90	135	24	—	—	40	117	—	135	—	—	65	88	97	54	91	66	88	64	108	52
Lodi Twp.	151	9	123	43	79	104	18	—	—	37	86	—	102	—	—	72	46	86	31	71	48	76	36	84	37
Marshall Twp.	219	7	141	66	72	122	19	—	—	46	95	—	125	—	—	73	61	88	50	88	53	83	54	98	41
Pleasant Valley	158	12	118	48	63	97	19	—	—	32	86	—	98	—	—	53	58	68	44	69	45	62	46	68	47
Racine	190	14	154	53	99	110	44	—	—	38	115	—	136	—	—	64	85	77	73	75	77	71	76	85	68
Racine Twp.	260	14	176	72	99	134	40	—	—	33	143	—	153	—	—	66	98	86	85	69	102	70	93	76	99
Sargeant	51	1	40	13	23	32	7	—	—	11	28	—	34	—	—	14	23	25	13	22	16	20	17	21	17
Sargeant Twp.	174	9	122	38	80	87	34	—	—	26	94	—	110	—	—	63	55	58	60	42	75	42	67	64	55
Taopi	47	4	38	20	13	34	4	—	—	11	27	—	31	—	—	25	12	30	5	26	7	25	7	29	8

County: Totals:	4,397	233	3,142	1,236	1,783	2,541	536	—	—	818	2,276	—	2,590	—	—	1,471	1,507	1,843	1,119	1,689	1,289	1,620	1,232	1,889	1,163
-----------------	-------	-----	-------	-------	-------	-------	-----	---	---	-----	-------	---	-------	---	---	-------	-------	-------	-------	-------	-------	-------	-------	-------	-------

OLMSTED

Chattfield	617	44	417	157	250	326	85	—	—	83	327	—	377	—	—	157	243	231	177	202	205	187	199	246	169
County: Totals:	617	44	417	157	250	326	85	—	—	83	327	—	377	—	—	157	243	231	177	202	205	187	199	246	169
District: 32B Total	16,737	1,000	11,562	4,486	6,658	9,004	2,361	—	—	2,467	8,927	—	9,941	—	—	4,794	6,212	6,314	4,672	5,683	5,353	5,320	5,245	6,481	4,789
% Of Voters			100.00	38.80	57.59	77.88	20.42	—	—	21.34	77.21	—	85.98	—	—	41.46	53.73	54.61	40.41	49.15	46.30	46.01	45.36	56.05	41.42
District: 32 Total	36,813	2,059	25,236	9,368	15,020	19,432	5,428	—	—	5,937	18,675	—	—	—	—	10,038	13,921	13,064	10,886	11,550	12,563	10,647	12,174	13,624	10,968
% Of Voters			100.00	37.12	59.52	77.00	21.51	—	—	23.53	74.00	—	—	—	—	39.78	55.16	51.77	43.14	45.77	49.78	42.19	48.24	53.99	43.46

	VOTER REGISTRATION			U.S. SENATOR	U.S. REP. DIST. 1	STATE SENATOR	STATE REP.	GOVERNOR LT. GOV.	SECRETARY OF STATE	STATE AUDITOR	STATE TREASURER	ATTORNEY GENERAL									
	Persons registered as of 7:00 a.m. election day	Persons registered on election day	Total number of persons voting	DFL PAUL WELLSTONE	IR RUDY BOSCHWITZ	DFL TIMOTHY PENNY	IR DOUG ANDERSEN	DFL ROBERT BAKER	IR NANCY BRATAAS	DFL TOM CHRISTENSEN	IR GILL GUTKNECHT	DFL PERPICH AND JOHNSON	IR CARLSON AND DYRSTAD	DFL JOAN GROWE	IR DAVID JENNINGS	DFL MARK DAYTON	IR BOB HEINRICH	DFL MICHAEL MCGRATH	IR JOHN BURGER	DFL HUBERT HUMPHREY III	IR KEVIN JOHNSON
DISTRICT 33A																					
County																					
OLMSTED																					
Precinct																					
Cascade Twp.	1,563	93	1,134	356	752	815	312	444	660	375	739	384	712	486	586	403	676	351	672	547	561
Rochester W-3 P-1	2,247	180	1,239	457	754	921	279	579	612	525	660	474	678	593	521	528	591	465	567	658	500
Rochester W-3 P-2	2,297	193	1,395	466	887	1,031	332	603	753	529	829	477	809	695	622	594	726	498	735	733	610
Rochester W-3 P-3	1,698	122	1,155	448	681	910	226	581	538	449	668	452	640	619	471	560	529	486	539	676	434
Rochester W-3 P-4	2,092	115	1,441	536	877	1,092	334	681	721	562	848	582	816	715	654	603	769	537	749	762	636
Rochester W-4 P-3	486	31	332	124	197	255	74	151	175	167	160	104	203	164	151	148	171	126	172	167	159
Rochester W-5 P-1b	1,089	69	782	350	407	636	127	389	367	357	399	393	345	467	271	427	310	365	310	511	241
Rochester W-5 P-2	2,122	89	1,551	590	921	1,133	397	548	972	646	876	532	954	765	718	659	830	596	807	825	679
Rochester W-5 P-3	2,284	182	1,508	565	899	1,126	346	584	882	604	868	541	926	705	708	619	809	530	794	764	684
Rochester W-6 P-1	2,224	120	1,596	519	1,048	1,203	370	579	969	578	976	553	925	765	748	636	876	512	898	812	735
Rochester W-6 P-2	2,050	97	1,502	526	950	1,164	319	597	854	564	898	593	867	700	714	618	802	534	811	768	682
Rochester W-6 P-3	3,284	230	2,030	749	1,229	1,517	475	886	1,081	775	1,199	738	1,199	965	924	844	1,055	728	1,020	1,037	911
County: Totals:	23,436	1,521	15,665	5,686	9,602	11,803	3,591	6,622	8,584	6,131	9,120	5,823	9,074	7,639	7,088	6,639	8,144	5,728	8,074	8,260	6,832
District: 33A Total	23,436	1,521	15,665	5,686	9,602	11,803	3,591	6,622	8,584	6,131	9,120	5,823	9,074	7,639	7,088	6,639	8,144	5,728	8,074	8,260	6,832
% Of Voters			100.00	36.30	61.30	75.35	22.92	42.27	54.80	39.14	58.22	37.17	57.93	48.76	45.25	42.38	51.99	36.57	51.54	52.73	43.61

		VOTER REGISTRATION			U.S. SENATOR	U.S. REP. DIST. 1	STATE SENATOR			STATE REP.			GOVERNOR LT. GOV.	SECRETARY OF STATE	STATE AUDITOR	STATE TREASURER	ATTORNEY GENERAL											
DISTRICT 33B County OLMSTED		Persons registered as of 7:00 a.m. election day	Persons registered on election day	Total number of persons voting	DFL PAUL WELLSTONE	IR RUDY BOSCHWITZ	DFL TIMOTHY PENNY	IR DOUG ANDERSEN	DFL ROBERT BAKER	IR NANCY BRATAAS	DFL MICHAEL FORBES	IR DAVE BISHOP	DFL PERPICH AND JOHNSON	IR CARLSON AND DYRSTAD	DFL JOAN GROWE	IR DAVID JENNINGS	DFL MARK DAYTON	IR BOB HEINRICH	DFL MICHAEL MCGRATH	IR JOHN BURGER	DFL HUBERT HUMPHREY III	IR KEVIN JOHNSON						
Precinct																												
Rochester W-1 P-1		2,221	118	1,445	564	844	1,145	289	—	—	658	756	—	—	480	890	—	—	559	815	783	597	688	693	626	688	832	575
Rochester W-1 P-2		1,672	120	937	380	527	732	195	—	—	476	440	—	—	355	534	—	—	374	529	500	388	478	430	412	431	536	381
Rochester W-1 P-3		1,918	109	1,176	532	608	938	213	—	—	582	557	—	—	493	616	—	—	464	630	692	412	625	491	572	474	731	407
Rochester W-2 P-1		2,195	151	1,411	544	838	1,018	334	—	—	437	940	—	—	349	946	—	—	497	832	645	665	589	726	481	740	718	625
Rochester W-2 P-2		2,337	120	1,664	577	1,095	1,213	458	—	—	495	1,169	—	—	336	1,274	—	—	541	1,065	741	874	647	966	499	985	795	856
Rochester W-2 P-3		1,704	134	935	424	483	714	190	—	—	421	487	—	—	333	513	—	—	419	475	503	351	473	392	413	383	532	355
Rochester W-4 P-1		1,752	117	917	354	522	671	217	—	—	421	467	—	—	327	514	—	—	477	376	457	376	442	396	386	397	503	367

Rochester W-4 P-2	3,192	186	1,904	779	1,057	1,435	430	—	—	883	964	—	673	1,107	—	786	1,032	968	806	904	890	801	876	1,094	745
Rochester W-5 P-1a	760	41	455	208	224	353	84	—	—	227	211	—	187	227	—	215	218	281	133	263	153	228	160	281	147
County: Totals:	17,751	1,096	10,844	4,362	6,198	8,219	2,410	—	—	4,600	5,991	—	3,533	6,621	—	4,332	5,972	5,570	4,602	5,109	5,137	4,418	5,134	6,022	4,458
District: 33B Total	17,751	1,096	10,844	4,362	6,198	8,219	2,410	—	—	4,600	5,991	—	3,533	6,621	—	4,332	5,972	5,570	4,602	5,109	5,137	4,418	5,134	6,022	4,458
% Of Voters			100.00	40.23	57.16	75.79	22.22	—	—	42.42	55.25	—	32.58	61.06	—	39.95	55.07	51.36	42.44	47.11	47.37	40.74	47.34	55.53	41.11
District: 33 Total	41,187	2,617	26,509	10,048	15,800	20,022	6,001	—	—	11,222	14,575	—			—	10,155	15,048	13,209	11,690	11,748	13,281	10,146	13,208	14,282	11,290
% Of Voters			100.00	37.90	59.60	75.53	22.64	—	—	42.33	54.98	—			—	38.31	56.76	49.83	44.10	44.32	50.10	38.27	49.82	53.88	42.59

DISTRICT 34A
County
HOUSTON

Precinct

Black Hammer Twp.	143	5	105	35	65	86	17	—	—	51	52	—	88	—	—	61	37	45	56	59	31	53	43	66	33
Brownsville	241	16	186	87	86	130	49	—	—	72	110	—	149	—	—	96	72	93	71	105	67	102	60	119	55
Brownsville Twp.	217	10	155	72	74	127	23	—	—	69	83	—	123	—	—	99	49	78	59	91	50	78	56	99	48
Caledonia P-1	759	43	600	206	368	445	148	—	—	299	295	—	527	—	—	289	282	267	290	285	272	256	280	311	249
Caledonia P-2	946	49	764	259	459	573	163	—	—	308	433	—	641	—	—	409	307	365	336	385	317	345	318	427	286
Caledonia Twp.	318	10	255	84	157	195	53	—	—	103	149	—	228	—	—	132	111	128	116	133	111	129	103	151	85
Crooked Creek Twp.	148	8	107	39	59	65	40	—	—	42	63	—	90	—	—	48	50	45	43	42	49	44	43	43	48
Eitzen	153	6	126	33	80	76	43	—	—	54	67	—	113	—	—	44	68	35	79	30	82	31	80	38	77
Hokah	378	22	269	104	146	183	72	—	—	126	133	—	207	—	—	151	102	139	103	149	99	136	95	161	89
Hokah Twp.	293	16	217	74	136	140	68	—	—	79	138	—	175	—	—	123	82	102	101	101	97	97	89	116	90
Houston	665	65	517	180	304	354	150	—	—	246	257	—	457	—	—	226	265	242	232	236	243	213	244	266	223
Houston Twp.	281	19	233	76	151	157	74	—	—	91	139	—	209	—	—	84	135	106	116	87	133	98	111	116	104
Jefferson Twp.	81	1	63	19	42	46	17	—	—	36	27	—	55	—	—	34	29	37	25	30	26	34	21	38	22
La Crescent P-1	1,130	90	851	335	479	572	257	—	—	409	433	—	703	—	—	441	368	406	372	403	389	355	388	473	339
La Crescent P-2	1,430	109	900	385	483	638	244	—	—	461	434	—	746	—	—	482	381	497	347	490	364	448	367	525	327
La Crescent Twp.	824	59	631	221	378	396	214	—	—	246	380	—	498	—	—	311	288	274	315	278	318	242	321	314	291
Mayville Twp.	230	20	199	66	124	156	42	—	—	60	138	—	174	—	—	124	69	99	86	110	72	111	71	125	61
Money Creek Twp.	248	10	158	67	84	116	38	—	—	80	77	—	123	—	—	72	69	86	61	85	64	79	62	96	55
Mound Prairie Twp.	306	28	241	87	139	158	79	—	—	88	149	—	202	—	—	123	101	101	118	102	125	98	117	113	116
Sheldon Twp.	178	5	131	28	98	82	47	—	—	47	81	—	118	—	—	51	72	52	74	45	80	43	78	62	65
Spring Grove	686	35	526	206	277	376	116	—	—	288	207	—	458	—	—	252	243	190	314	278	219	255	228	279	220
Spring Grove Twp.	242	15	186	80	98	123	56	—	—	97	88	—	152	—	—	95	87	83	96	103	78	97	79	108	73
Union Twp.	181	11	135	37	92	90	43	—	—	49	86	—	120	—	—	77	49	60	69	61	67	62	60	66	59
Wilmington Twp.	262	0	217	50	159	134	80	—	—	61	154	—	205	—	—	68	138	66	144	66	148	62	147	77	139
Winnebago Twp.	154	7	116	64	52	92	23	—	—	57	57	—	97	—	—	67	46	63	50	58	53	62	46	64	47
Yucatan Twp.	188	8	113	52	58	69	43	—	—	52	58	—	97	—	—	43	63	62	48	60	53	54	54	59	54
County: Totals:	10,682	667	8,001	2,946	4,648	5,579	2,199	—	—	3,571	4,288	—	6,755	—	—	4,002	3,563	3,721	3,721	3,872	3,607	3,584	3,561	4,312	3,255

WINONA

Altura	225	8	145	50	91	102	39	—	—	47	96	—	132	—	—	64	72	73	64	61	75	55	75	76	67
Dakota	263	6	142	69	65	108	29	—	—	98	42	—	108	—	—	96	38	81	46	79	49	79	49	85	48
Dresbach Twp.	223	2	99	43	53	68	30	—	—	48	51	—	79	—	—	49	46	49	45	41	49	46	40	52	44
Fremont Twp.	215	7	129	42	84	94	32	—	—	54	73	—	108	—	—	57	67	62	57	55	65	54	64	68	59
Hart Twp.	187	7	87	26	59	59	27	—	—	40	46	—	80	—	—	34	47	44	37	41	42	38	39	42	43
Hillsdale Twp.	413	17	141	44	94	102	40	—	—	58	84	—	123	—	—	79	58	64	68	67	64	62	66	71	64
Homer Twp.	915	42	470	173	278	303	157	—	—	240	226	—	395	—	—	156	276	221	220	194	252	178	245	233	222
Lewiston	735	43	457	172	262	341	106	—	—	214	241	—	390	—	—	181	259	231	196	225	209	197	220	257	188
Mount Vernon Twp.	203	5	136	59	72	109	24	—	—	62	69	—	117	—	—	68	58	88	41	87	42	83	42	91	41
New Hartford Twp.	446	22	288	109	164	182	94	—	—	127	158	—	226	—	—	138	128	129	126	119	142	116	129	149	122
Norton Twp.	324	11	201	70	121	147	52	—	—	79	121	—	175	—	—	90	90	117	72	91	103	99	85	112	85
Pleasant Hill Twp.	311	11	155	49	97	88	63	—	—	48	104	—	127	—	—	60	91	58	85	60	85	59	78	69	82
Richmond Twp.	432	20	233	107	121	163	66	—	—	131	99	—	198	—	—	107	121	137	83	120	102	113	97	144	84
Saratoga Twp.	234	14	132	40	82	108	23	—	—	61	67	—	114	—	—	49	75	58	66	55	74	48	68	68	62
Stockton	321	26	184	72	100	127	51	—	—	85	96	—	160	—	—	80	84	104	71	95	79	95	70	106	71
Utica	131	3	65	27	36	45	20	—	—	31	34	—	56	—	—	28	36	33	31	32	31	34	28	43	22
Utica Twp.	331	16	199	76	119	149	50	—	—	84	115	—	169	—	—	98	96	97	95	94	98	96	91	105	88
Warren Twp.	360	13	191	70	114	135	49	—	—	89	99	—	155	—	—	86	100	107	75	94	87	94	84	98	87
Whitewater Twp.	108	3	73	28	44	65	6	—	—	37	33	—	61	—	—	40	29	45	23	40	30	42	28	54	17
Wilson Twp.	791	43	398	147	244	256	130	—	—	147	245	—	321	—	—	163	215	182	202	167	213	148	209	188	199
Wiscoy Twp.	243	16	125	64	56	86	34	—	—	77	47	—	92	—	—	60	42	74	38	71	48	61	45	78	38
County Totals:	7,411	335	4,050	1,537	2,356	2,837	1,122	—	—	1,857	2,146	—	3,386	—	—	1,783	2,028	2,054	1,741	1,888	1,939	1,797	1,852	2,189	1,733
District 34A Total	18,093	1,002	12,051	4,483	7,004	8,416	3,321	—	—	5,428	6,434	—	10,141	—	—	5,785	5,591	5,775	5,462	5,760	5,546	5,381	5,413	6,501	4,988
% Of Voters			100.00	37.20	58.12	69.84	27.56	—	—	45.04	53.39	—	84.15	—	—	48.00	46.39	47.92	45.32	47.80	46.02	44.85	44.92	53.95	41.39

DISTRICT 34B
County
WINONA

Precinct
Goodview P-1
Goodview P-2
Minnesota City
Rollingstone
Rollingstone Twp.
Winona Twp.
Winona W-1 P-1
Winona W-1 P-2
Winona W-1 P-3
Winona W-1 P-4
Winona W-2 P-1
Winona W-2 P-2
Winona W-2 P-3
Winona W-2 P-4
Winona W-3 P-1

VOTER REGISTRATION			U.S. SENATOR		U.S. REP. DIST. 1		STATE SENATOR		STATE REP.		GOVERNOR LT. GOV.		SECRETARY OF STATE		STATE AUDITOR		STATE TREASURER		ATTORNEY GENERAL	
Persons registered as of 7:00 a.m. election day	Persons registered on election day	Total number of persons voting	DFL PAUL WELLSTONE	IR RUDY BOSCHWITZ	DFL CLOTHY PENNY	IR DOUG ANDERSEN	DFL STEVEN MORSE	IR GREG ABNET	DFL GENE PELEWSKI, JR.	IR WALT KELLY	DFL PERPICH AND JOHNSON	IR CARLSON AND DYRSTAD	DFL JOAN GROWE	IR DAVID JENNINGS	DFL MARK DAYTON	IR BOB HEINRICH	DFL MICHAEL MCGRATH	IR JOHN BURGER	DFL HUBERT HUMPHREY III	IR KEVIN JOHNSON
652	17	387	194	174	277	102			218	164									245	133
1,105	86	611	255	340	460	141			347	251									377	223
165	4	85	41	36	54	25			46	32									51	23
446	25	281	123	148	219	57			176	100									201	75
753	34	470	196	258	353	108			251	205									273	182
578	32	373	132	228	242	127			197	168									177	186
826	46	416	181	224	332	77			255	151									264	145
1,684	125	679	297	359	494	167			383	278									395	258
1,296	108	549	262	271	379	153			314	223									336	199
731	38	469	215	244	331	131			275	189									268	195
808	47	565	291	252	420	138			336	219									364	186
1,067	70	580	242	316	436	129			367	194									375	183
1,010	52	529	287	229	422	93			347	176									360	156
1,286	74	552	273	258	399	138			337	205									354	182
1,121	91	446	223	208	330	97			286	146									284	146

Winona W-3 P-2	3,057	240	575	280	275	411	146	—	—	391	170	—	—	379	186	—	261	281	311	228	308	229	270	226	369	185
Winona W-3 P-3	845	55	374	177	177	278	86	—	—	192	175	—	—	235	132	—	166	182	210	141	195	156	192	141	232	129
Winona W-3 P-4	854	70	473	232	214	358	103	—	—	248	216	—	—	290	172	—	224	209	271	171	278	170	247	179	306	152
Winona W-4 P-1	899	43	498	281	198	407	61	—	—	286	206	—	—	326	160	—	261	195	334	134	332	140	306	140	345	142
Winona W-4 P-2	792	58	482	257	201	388	87	—	—	319	156	—	—	343	132	—	261	192	327	133	336	125	314	124	357	114
Winona W-4 P-3	705	26	369	225	128	303	55	—	—	221	136	—	—	256	100	—	240	107	248	92	245	99	240	96	275	76
Winona W-4 P-4	1,136	115	772	295	444	506	245	—	—	397	361	—	—	412	341	—	296	433	364	371	321	424	303	412	392	360
County: Totals:	21,816	1,456	10,535	4,959	5,182	7,799	2,486	—	—	5,795	4,556	—	—	6,376	3,924	—	4,887	4,985	5,928	4,035	5,767	4,281	5,322	4,176	6,600	3,630
District: 34B Total	21,816	1,456	10,535	4,959	5,182	7,799	2,486	—	—	5,795	4,556	—	—	6,376	3,924	—	4,887	4,985	5,928	4,035	5,767	4,281	5,322	4,176	6,600	3,630
% Of Voters	100.00	100.00	100.00	47.07	49.19	74.03	23.60	—	—	55.01	43.25	—	—	60.52	37.25	—	46.39	47.32	56.27	38.30	54.74	40.64	50.52	39.64	62.65	34.46
District: 34 Total	39,909	2,458	22,586	9,442	12,186	16,215	5,807	—	—	11,223	10,990	—	—	10,672	10,576	—	10,672	10,576	11,703	9,497	11,527	9,827	10,703	9,589	13,101	8,618
% Of Voters	100.00	100.00	100.00	41.80	53.95	71.79	25.71	—	—	49.69	48.66	—	—	47.25	46.83	—	47.25	46.83	51.82	42.05	51.04	43.51	47.39	42.46	58.00	38.16

	VOTER REGISTRATION			U.S. SENATOR	U.S. REP. DIST. 2	U.S. REP. DIST. 3	STATE SENATOR	STATE REP.	GOVERNOR LT. GOV.	SECRETARY OF STATE	STATE AUDITOR	STATE TREASURER	ATTORNEY GENERAL														
DISTRICT 35A County MCLEOD	Persons registered as of 7:00 a.m. election day	Persons registered on election day	Total number of persons voting	DFL PAUL WELLSTONE	IR RUDY BOSCHWITZ	DFL JIM STONE	IR VIN WEBER	DFL LOU DEMARS	IR JIM RAMSTAD	DFL STEVEN READ	IR EARL RENNEKE	DFL JOHN SCHWARTZ	IR GARY SCHAFFER	DFL PERPICH AND JOHNSON	IR CARLSON AND DYRSTAD	DFL JOAN GROVE	IR DAVID JENNINGS	DFL MARK DAYTON	IR BOB HEINRICH	DFL MICHAEL MCGRATH	IR JOHN BURGER	DFL HUBERT HUMPHREY III	IR KEVIN JOHNSON				
	Precinct																										
	Bergen Twp.	496	22	326	110	207	89	234	—	101	221	—	91	228	120	188	170	146	125	193	111	191	150	174			
	Biscay	60	5	55	30	22	19	36	—	21	33	—	21	34	21	32	38	15	38	16	29	21	37	18			
	Brownston	372	27	267	95	164	89	176	—	90	171	—	84	175	85	159	131	125	124	132	99	144	150	111			
	Glencoe P-1	660	49	508	205	290	145	351	—	183	319	—	161	337	134	322	257	232	204	289	183	283	254	244			
	Glencoe P-2	672	56	502	200	288	180	306	—	209	277	—	176	305	186	287	292	186	246	229	213	232	300	186			
	Glencoe P-3	634	38	498	222	267	170	319	—	189	300	—	165	320	182	293	269	206	250	232	206	256	298	192			
	Glencoe P-4	609	33	437	179	245	157	271	—	187	246	—	158	266	148	260	237	187	195	225	179	225	247	179			
	Glencoe Twp.	350	32	285	123	156	101	182	—	116	163	—	108	172	80	195	156	121	105	170	105	157	147	129			
	Hale Twp.	513	18	357	159	189	162	188	—	199	153	—	163	184	197	140	230	114	204	140	198	119	249	101			
	Hassan Valley Twp.	480	26	369	136	215	115	242	—	133	223	—	127	226	172	184	208	140	166	181	136	184	205	150			
	Helen Twp.	492	33	397	139	248	118	278	—	122	268	—	109	277	150	230	177	210	150	240	139	229	193	198			
	Lester Prairie	687	49	481	160	302	134	333	—	169	292	—	145	306	220	245	261	194	215	243	188	250	272	191			
	Penn Twp.	169	7	116	31	84	26	89	—	27	89	—	30	85	26	79	48	62	40	72	41	70	51	62			
	Plato	213	19	178	73	100	47	128	—	53	122	—	49	125	53	113	90	84	71	102	61	103	100	75			
	Rich Valley Twp.	387	26	267	128	131	116	142	—	140	122	—	120	136	110	136	165	89	148	109	133	107	171	86			
	Silver Lake	434	28	339	156	162	150	158	—	171	138	—	147	165	176	135	216	83	204	99	182	96	234	83			
	Sumter Twp.	292	16	195	61	130	48	144	—	57	136	—	43	145	59	125	89	97	74	115	54	127	80	105			
	Winsted	1,051	60	719	280	404	243	445	—	277	397	—	263	413	386	283	443	228	398	287	364	286	485	216			
	Winsted Twp.	553	22	367	136	224	131	232	—	145	216	—	139	216	206	151	221	135	187	171	190	144	222	133			
	County: Totals:	9,124	566	6,663	2,623	3,828	2,240	4,254	0	0	2,589	3,886	—	—	2,299	4,115	—	2,711	3,557	3,698	2,654	3,144	3,245	2,811	3,224	3,845	2,633

SIBLEY

Alfsborg Twp.	228	13	158	64	90	57	99	—	—	57	99	—	—	85	66	—	62	83	89	63	72	80	69	76	91	66
Arlington	1,218	45	819	319	473	291	503	—	—	392	409	—	—	458	339	—	299	459	462	319	404	373	383	360	481	301
Arlington Twp.	382	13	280	129	143	95	178	—	—	128	148	—	—	157	115	—	86	156	160	106	131	136	122	132	167	106
Bismarck Twp.	145	6	91	36	50	35	53	—	—	40	48	—	—	32	55	—	36	49	55	31	39	49	41	40	50	38

Cornish Twp.	171	11	130	58	68	51	79	—	—	49	77	—	57	69	—	51	68	77	48	68	57	63	55	81	45
Dryden Twp.	281	13	221	76	138	70	148	—	—	76	139	—	113	102	—	73	129	112	102	104	110	89	115	132	82
Faxon Twp.	196	12	131	77	47	77	49	—	—	80	45	—	89	38	—	85	40	90	33	86	41	93	27	93	36
Gaylord	1,186	51	879	348	504	269	589	—	—	287	582	—	491	366	—	313	492	488	348	436	417	396	418	525	335
Gibbon	514	10	332	131	182	110	201	—	—	116	197	—	132	183	—	127	191	183	123	144	159	128	163	183	127
Green Isle	212	15	136	56	73	46	81	—	—	57	74	—	78	56	—	52	70	79	47	66	63	69	51	75	54
Green Isle Twp.	350	13	231	62	163	68	160	—	—	84	142	—	78	148	—	78	142	96	123	82	145	68	138	97	127
Henderson	452	20	291	138	141	123	158	—	—	122	161	—	136	148	—	126	143	173	92	158	119	143	115	181	101
Henderson Twp.	348	20	219	70	141	54	159	—	—	58	155	—	73	139	—	80	124	109	97	86	122	73	119	108	107
Jessenland Twp.	258	17	181	84	86	84	92	—	—	89	86	—	103	68	—	102	58	107	55	100	70	91	66	103	71
Keiso Twp.	228	16	173	57	116	46	126	—	—	41	130	—	64	105	—	54	110	82	87	62	106	62	104	87	84
New Auburn	201	14	134	48	78	41	90	—	—	38	93	—	73	58	—	41	80	69	56	56	71	52	65	72	56
New Auburn Twp.	253	5	161	68	91	53	104	—	—	51	106	—	69	90	—	63	92	85	67	73	79	59	82	88	66
Severance Twp.	177	7	124	60	62	47	77	—	—	52	71	—	48	71	—	48	62	70	45	58	60	50	60	69	52
Sibley Twp.	213	10	170	59	108	50	119	—	—	49	120	—	75	92	—	61	96	76	90	67	100	56	104	86	79
Transit Twp.	211	8	142	63	74	48	89	—	—	52	87	—	53	82	—	44	83	70	64	60	75	53	73	79	59
Washington Lake Twp.	320	20	242	93	143	94	144	—	—	98	141	—	103	131	—	89	134	121	110	104	133	109	120	120	120
Winthrop	784	46	545	182	339	145	382	—	—	147	377	—	201	326	—	197	325	278	232	234	283	216	276	292	229
County Totals:	8,328	385	5,790	2,278	3,310	1,954	3,680	0	0	2,163	3,487	—	2,769	2,847	—	2,167	3,186	3,131	2,338	2,690	2,848	2,485	2,759	3,260	2,341
District 35A Total	17,452	951	12,453	4,901	7,138	4,194	7,934	0	0	4,752	7,373	—	5,068	6,962	—	4,878	6,743	6,829	4,992	5,834	6,093	5,296	5,983	7,105	4,974
% Of Voters			100.00	39.36	57.32	33.68	63.71	.00	.00	38.16	59.21	—	40.70	55.91	—	39.17	54.15	54.84	40.09	46.85	48.93	42.53	48.04	57.05	39.94

DISTRICT 35B
County
CARVER

VOTER REGISTRATION			U.S. SENATOR	U.S. REP. DIST. 2	U.S. REP. DIST. 3	STATE SENATOR	STATE REP.	GOVERNOR LT. GOV.	SECRETARY OF STATE	STATE AUDITOR	STATE TREASURER	ATTORNEY GENERAL									
Persons registered as of 7:00 a.m. election day	Persons registered on election day	Total number of persons voting	DFL PAUL WELLSTONE	IR RUDY BOSCHWITZ	DFL VIN WEBER	DFL LOU DEMARS	JIM RAMSTAD	DFL STEVEN READ	IR EARL RENNEKE	DFL LARRY BODAHL	IR K. J. MCDONALD	DFL PEPPICH AND JOHNSON	IR CARLSON AND DYSTAD	DFL JOAN GROWE	IR DAVID JENNINGS	DFL MARK DAYTON	IR BOB HEINRICH	DFL MICHAEL MCGRATH	IR JOHN BURGER	DFL HUBERT HUMPHREY III	IR KEVIN JOHNSON
541	37	392	107	264	—	80	274	114	266	157	221	151	225	171	194	146	235	121	241	179	205
507	16	342	122	200	—	95	225	105	228	146	186	126	190	172	151	148	178	135	179	178	152
436	41	308	159	139	—	141	144	200	98	172	126	141	155	196	87	172	123	164	109	191	106
113	12	90	29	57	—	21	67	31	57	41	45	26	53	40	47	39	49	32	52	48	39
1,578	175	1,084	484	542	—	378	642	512	533	592	462	455	566	610	398	544	497	496	470	638	416
1,775	202	1,176	596	527	—	408	697	545	576	695	442	481	628	689	408	603	525	526	525	686	465
1,289	150	776	370	360	—	298	411	416	318	417	322	347	365	490	219	432	305	394	287	503	252
1,382	147	976	458	470	—	318	597	414	523	516	424	365	566	536	383	487	459	414	469	525	427
380	19	246	128	91	—	96	114	147	82	133	98	133	93	137	64	152	72	134	78	165	64
762	50	581	216	338	—	168	368	263	298	281	283	259	292	298	232	235	317	208	301	282	276
306	20	240	77	147	—	46	174	55	174	91	138	71	148	103	118	74	150	61	152	111	117
198	13	159	53	96	—	29	112	47	105	60	90	48	99	63	84	57	96	51	97	65	87
561	34	404	152	221	—	135	217	138	231	164	208	201	174	216	151	163	215	161	193	200	180
1,306	99	855	280	514	—	205	570	296	524	414	401	353	446	395	387	340	462	279	482	401	415
275	29	220	90	114	—	68	145	79	137	111	108	91	101	108	94	84	128	79	115	106	111
195	18	150	48	95	—	33	107	38	108	57	87	39	98	60	79	57	85	41	92	80	68
717	101	525	191	281	—	129	324	173	313	226	260	209	273	270	196	235	251	199	259	279	214
438	18	312	146	149	—	114	176	180	125	175	127	126	163	185	110	162	139	142	135	172	131
1,420	140	1,126	383	662	—	262	745	354	699	543	526	403	656	517	506	449	616	339	639	495	581

Waconia Twp.	815	29	571	199	333	—	—	144	368	192	344	—	—	258	276	—	—	258	284	268	253	217	319	319	318	261	284
Waconia W-1	1,183	69	817	325	408	—	—	224	477	335	422	—	—	438	333	—	—	313	434	423	307	375	384	324	396	427	348
Waconia W-2	1,071	89	705	297	339	—	—	234	387	280	369	—	—	382	273	—	—	299	344	366	354	345	311	296	308	395	265
Watertown	1,287	170	903	355	501	—	—	282	558	318	546	—	—	386	498	—	—	405	418	482	260	419	453	364	431	513	367
Watertown Twp.	794	72	599	251	300	—	—	194	342	217	342	—	—	279	290	—	—	257	294	305	235	264	304	240	300	314	260
Young America	734	62	563	197	342	—	—	138	392	192	356	—	—	260	286	—	—	234	292	294	227	240	295	211	289	314	233
Young America Twp.	458	21	332	101	215	—	—	65	247	79	242	—	—	140	185	—	—	122	185	142	179	106	218	89	224	145	185
County: Totals:	20,521	1,833	14,452	5,814	7,705	0	0	4,305	8,880	5,720	8,016	—	—	7,134	6,695	—	—	5,913	7,542	7,536	5,733	6,545	7,186	5,697	7,141	7,673	6,248
District: 35B Total	20,521	1,833	14,452	5,814	7,705	0	0	4,305	8,880	5,720	8,016	—	—	7,134	6,695	—	—	5,913	7,542	7,536	5,733	6,545	7,186	5,697	7,141	7,673	6,248
% Of Voters			100.00	40.23	53.31	.00	.00	29.79	61.44	39.58	55.47	—	—	49.36	46.33	—	—	40.91	52.19	52.15	39.67	45.29	49.72	39.42	49.41	53.09	43.23
District: 35 Total	37,973	2,784	26,905	10,715	14,843	4,194	7,934	4,305	8,880	10,472	15,389	—	—					10,791	14,285	14,365	10,725	12,379	13,279	10,993	13,124	14,778	11,222
% Of Voters			100.00	39.83	55.17	15.59	29.49	16.00	33.01	38.92	57.20	—	—					40.11	53.09	53.39	39.86	46.01	49.36	40.86	48.78	54.93	41.71

DISTRICT 36A
County
CARVER

Precinct	2,366	277	1,805	726	983	—	—	500	1,213	736	984	—	—	908	840	—	—	594	1,095	925	755	759	977	654	944	935	812
Chan P-1	1,302	105	1,014	400	572	—	—	263	694	346	623	—	—	442	529	—	—	319	644	484	472	415	564	308	598	474	513
Chan P-2	1,461	223	1,180	441	708	—	—	286	826	419	706	—	—	550	586	—	—	361	763	527	582	473	664	377	677	546	599
Chan P-3	1,978	185	1,548	574	921	—	—	391	1,078	536	950	—	—	676	807	—	—	427	1,021	678	772	607	882	456	925	729	774
County: Totals:	7,107	790	5,547	2,141	3,184	0	0	1,440	3,811	2,037	3,263	—	—	2,576	2,762	—	—	1,701	3,523	2,614	2,581	2,254	3,087	1,795	3,144	2,684	2,698

HENNEPIN

Chanhassen P-1	0	0	0	0	0	—	—	0	0	0	0	—	—	0	0	—	—	0	0	0	0	0	0	0	0	0	0
County: Totals:	0	0	0	0	0	0	0	0	0	0	0	—	—	0	0	—	—	0	0	0	0	0	0	0	0	0	0

SCOTT

Credit River Twp.	1,696	102	1,224	580	613	—	—	443	720	571	612	—	—	132	105	—	—	554	610	673	491	615	560	562	553	662	531
Jackson Twp.	664	45	418	195	207	—	—	159	248	245	182	—	—	297	112	—	—	203	195	254	143	228	164	219	166	241	166
Louisville Twp.	477	34	338	132	194	—	—	123	202	163	169	—	—	219	109	—	—	155	166	182	143	166	164	182	168	169	181
Prior Lake P-1	2,363	171	1,694	691	943	—	—	495	1,144	737	897	—	—	999	652	—	—	698	909	913	701	780	851	697	850	875	769
Prior Lake P-2	2,631	217	1,722	826	842	—	—	624	1,047	814	845	—	—	1,033	638	—	—	693	921	987	641	872	776	753	777	937	739
Prior Lake P-3	1,497	105	1,093	437	629	—	—	292	769	398	659	—	—	592	474	—	—	407	637	557	496	442	617	377	617	514	551
Savage P-1	1,117	98	764	379	598	—	—	315	420	425	314	—	—	519	226	—	—	343	388	470	248	421	308	370	409	466	280
Savage P-2	1,458	188	1,056	484	545	—	—	381	645	483	520	—	—	656	361	—	—	397	614	630	367	544	472	447	486	601	430
Savage P-3	2,638	319	1,846	825	975	—	—	611	1,170	841	923	—	—	1,061	736	—	—	708	1,065	994	754	875	892	759	872	957	832
Shakopee P-1	1,219	58	870	446	387	—	—	365	452	549	280	—	—	652	195	—	—	457	348	579	232	521	304	487	277	558	287
Shakopee P-2	1,099	44	799	423	349	—	—	340	429	510	272	—	—	617	171	—	—	423	332	520	236	463	299	441	273	502	277
Shakopee P-3	1,429	141	949	441	459	—	—	383	536	541	382	—	—	658	273	—	—	444	456	577	320	522	389	468	393	553	374
Shakopee P-4	1,666	138	1,163	557	595	—	—	427	735	515	542	—	—	792	368	—	—	482	601	706	430	619	527	534	531	617	538
Shakopee P-5	1,236	62	899	442	431	—	—	346	537	625	356	—	—	673	220	—	—	395	445	576	295	492	388	450	381	535	351
County: Totals:	21,190	1,722	14,855	6,858	7,527	0	0	5,304	9,054	7,417	6,933	—	—	8,900	4,640	—	—	6,359	7,687	8,618	5,497	7,570	6,711	6,706	6,653	8,187	6,286
District: 36A Total	28,297	2,512	20,402	8,999	10,711	0	0	6,744	12,865	9,454	10,196	—	—	11,476	7,402	—	—	8,060	11,210	11,232	8,078	9,824	9,798	8,501	9,797	10,871	8,984
% Of Voters			100.00	44.11	52.50	.00	.00	33.06	63.06	46.34	49.98	—	—	56.25	36.28	—	—	39.51	54.95	55.05	39.59	48.15	48.02	41.67	48.02	53.28	44.03

	VOTER REGISTRATION			U.S. SENATOR	U.S. REP. DIST. 1	U.S. REP. DIST. 3	STATE SENATOR		STATE REP.	GOVERNOR LT. GOV.	SECRETARY OF STATE	STATE AUDITOR	STATE TREASURER	ATTORNEY GENERAL													
	Persons registered as of 7:00 a.m. election day	Persons registered on election day	Total number of persons voting	DFL PAUL WELLSTONE	IR RUDY BOSCHWITZ	DFL TIMOTHY PENNY	IR DOUG ANDERSEN	DFL LOU DEMARS	IR JIM RAMSTAD	DFL JIM DALY	IR TERRY JOHNSTON	DFL JOHN VOLLMAR	IR BILL MACKLIN	DFL PERPICH AND JOHNSON	IR CARLSON AND DYRSTAD	DFL JOAN GROWE	IR DAVID JENNINGS	DFL MARK DAYTON	IR BOB HEINRICH	DFL MICHAEL MCGRATH	IR JOHN BURGER	DFL HUBERT HUMPHREY III	IR KEVIN JOHNSON				
DISTRICT 36B																											
County																											
DAKOTA																											
Precinct																											
Eureka Twp.	757	51	584	276	295	—	—	199	373	261	313	—	—	208	366	—	—	218	336	326	238	287	244	293	317	262	
Greenville Twp.	396	19	286	148	131	—	—	125	146	164	108	—	—	133	140	172	98	107	108	144	114	174	103	—	—		
Lakeville P-1	2,474	158	1,538	760	739	—	—	577	916	724	752	—	—	497	1,014	659	788	900	556	832	644	709	650	915	572		
Lakeville P-2	1,118	57	750	332	392	—	—	243	486	300	418	—	—	219	506	295	414	387	316	350	372	282	380	400	328		
Lakeville P-3a	1,142	96	793	354	425	—	—	226	538	299	462	—	—	248	518	249	491	386	362	335	428	273	421	380	393		
Lakeville P-3b	3,389	366	2,275	1,026	1,245	—	—	669	1,578	843	1,365	—	—	666	1,562	837	1,369	1,150	1,054	1,005	1,230	836	1,219	1,185	1,066		
Lakeville P-4	2,437	304	1,734	798	902	—	—	605	1,074	707	934	—	—	598	1,065	—	—	713	946	893	738	788	861	848	930	740	
County: Totals:	11,713	1,051	7,960	3,694	4,129	0	0	2,644	5,111	3,298	4,352	—	—	2,569	5,171	—	—	3,104	4,484	4,214	3,362	3,767	3,930	3,180	3,925	4,301	3,464
LE SUEUR																											
Derrynane Twp.	378	19	255	110	134	224	25	—	—	200	46	—	—	144	100	—	—	183	60	167	72	167	76	155	81	182	56
County: Totals:	378	19	255	110	134	224	25	0	0	200	46	—	—	144	100	—	—	183	60	167	72	167	76	155	81	182	56
SCOTT																											
Belle Plaine	1,586	169	1,259	569	642	943	264	—	—	947	277	—	—	442	770	—	—	618	557	763	427	687	511	666	478	769	444
Belle Plaine Twp.	387	12	272	101	155	209	60	—	—	188	79	—	—	97	167	—	—	139	119	138	119	123	134	136	115	153	110
Blakeley Twp.	269	15	199	70	120	126	68	—	—	115	79	—	—	66	125	—	—	71	121	99	91	77	111	87	100	95	95
Cedar Lake Twp.	1,000	92	811	380	397	577	213	—	—	408	377	—	—	359	418	—	—	424	317	491	280	418	364	402	337	430	351
Credit River Twp.	0	0	0	0	0	—	—	0	0	0	0	—	—	333	612	—	—	0	0	0	0	0	0	0	0	0	0
Elko	128	18	99	69	26	79	19	—	—	62	35	—	—	57	39	—	—	43	48	75	21	76	23	74	20	75	24
Helena Twp.	644	67	506	150	336	384	113	—	—	289	205	—	—	192	302	—	—	297	181	285	208	244	248	250	217	263	232
Jordan W-1	655	69	529	245	267	—	—	206	308	343	178	—	—	220	293	—	—	270	223	341	165	290	218	284	199	310	203
Jordan W-2	823	68	589	290	276	—	—	235	319	357	211	—	—	234	326	—	—	320	229	368	184	339	221	314	214	369	200
New Market	154	10	104	53	46	78	20	—	—	71	28	—	—	52	45	—	—	48	44	64	28	60	35	51	35	62	37
New Market Twp.	1,183	76	819	371	423	517	282	—	—	371	424	—	—	299	492	—	—	365	423	465	332	396	403	387	382	453	347
Sand Creek Twp.	747	59	589	226	337	—	—	216	337	341	230	—	—	233	328	—	—	302	240	334	216	278	271	268	248	288	276
Spring Lake Twp.	1,708	118	1,231	495	698	—	—	382	812	522	669	—	—	412	772	—	—	521	645	639	522	576	598	495	609	618	574
St. Lawrence Twp.	229	13	179	87	88	116	56	—	—	108	68	—	—	81	94	—	—	84	60	103	70	101	74	87	73	98	76
County: Totals:	9,513	786	7,186	3,106	3,811	3,029	1,095	1,039	1,776	4,122	2,860	—	—	3,077	4,783	—	—	3,502	3,227	4,165	2,663	3,665	3,211	3,501	3,027	3,983	2,969
District: 36B Total	21,604	1,856	15,401	6,910	8,074	3,253	1,120	3,683	6,887	7,620	7,258	—	—	5,790	10,054	—	—	6,789	7,771	8,546	6,097	7,599	7,217	6,836	7,033	8,466	6,489
% Of Voters	100.00	44.87	52.43	21.12	23.91	44.72	49.48	47.13	—	—	—	—	—	37.59	65.28	—	—	44.08	50.46	55.49	39.59	49.34	46.86	44.39	45.67	54.97	42.13
District: 36 Total	49,901	4,368	35,803	15,909	18,785	3,253	1,120	10,427	19,752	17,074	17,454	—	—	14,849	18,981	19,778	14,175	17,423	17,015	15,337	16,830	19,337	15,473	—	—	—	—
% Of Voters	100.00	44.43	52.47	9.09	3.13	29.12	55.17	47.69	48.75	—	—	—	—	41.47	53.02	55.24	39.59	48.66	47.52	42.84	47.01	54.01	43.22	—	—	—	—

Precinct

Apple Valley P-1	1,684	122	1,192	538	636	—	—	380	782	—	—	455	698	867	262	511	627	653	483	588	565	502	556	649	508
Apple Valley P-2	1,644	224	1,201	533	635	—	—	400	744	—	—	425	670	784	287	487	670	656	473	589	526	473	549	663	483
Apple Valley P-3	1,520	128	1,172	560	586	—	—	399	744	—	—	444	686	804	300	479	618	651	466	575	560	480	569	631	508
Apple Valley P-4	1,569	239	1,142	542	577	—	—	372	731	—	—	407	681	785	273	437	644	644	434	683	510	488	525	648	446
Apple Valley P-5	2,892	193	2,071	740	1,276	—	—	489	1,527	—	—	514	1,460	1,508	450	545	1,447	829	1,143	731	1,258	562	1,296	883	1,123
Apple Valley P-6	1,514	188	1,079	485	575	—	—	342	698	—	—	372	648	772	249	385	646	570	439	504	512	409	519	554	487
Apple Valley P-7	1,340	142	781	331	428	—	—	206	551	—	—	225	508	538	183	251	484	398	342	336	407	279	398	413	343
Apple Valley P-8	1,652	125	1,267	595	628	—	—	405	829	—	—	438	754	855	334	450	769	674	539	570	642	499	620	698	537
Apple Valley P-9	1,640	168	1,302	592	683	—	—	428	831	—	—	457	779	888	332	462	792	711	537	596	657	522	626	703	588
Apple Valley P-10	811	123	730	274	445	—	—	189	514	—	—	197	485	528	151	235	474	343	354	275	420	239	411	355	354
Apple Valley P-11	2,389	259	1,769	819	917	—	—	589	1,123	—	—	674	1,012	1,216	475	681	991	966	718	853	844	735	844	1,005	715
Apple Valley P-12	684	95	520	260	247	—	—	188	313	—	—	200	285	351	132	211	276	293	198	260	228	236	228	307	197
Farmingington P-1	1,860	95	961	457	460	—	—	329	589	—	—	336	590	685	199	399	502	545	333	522	375	439	396	571	345
Farmingington P-2	1,632	53	631	314	305	—	—	216	398	—	—	191	424	482	118	273	326	367	222	324	288	297	267	399	214
Farmingington P-3	1,374	994	731	385	329	—	—	297	423	—	—	307	396	457	192	282	398	414	282	386	315	336	307	429	278
Lakeville P-5	2,860	262	1,761	923	785	—	—	755	951	—	—	833	847	1,174	471	790	861	1,048	600	989	701	861	690	1,090	623
County: Totals:	25,435	2,553	18,310	8,348	9,522	0	0	5,977	11,758	0	0	6,475	10,923	12,734	4,408	6,878	10,545	9,782	7,543	8,681	8,808	7,357	8,801	9,998	7,729
District 37A Total:	25,435	2,553	18,310	8,348	9,522	0	0	5,977	11,758	0	0	6,475	10,923	12,734	4,408	6,878	10,545	9,782	7,543	8,681	8,808	7,357	8,801	9,998	7,729
% Of Voters			100.00	45.59	52.00	.00	.00	32.64	64.22	.00	.00	35.36	59.66	69.55	24.07	37.56	57.59	53.42	41.20	47.41	48.10	48.18	48.07	54.60	42.21

Precinct

Castle Rock Twp.	840	49	615	314	291	—	—	247	358	—	—	203	404	223	370	244	339	363	230	321	282	294	272	355	254
Coates	110	8	80	44	31	—	—	43	36	—	—	39	38	25	53	38	33	55	22	47	30	48	27	54	26
Douglas Twp.	338	18	241	95	138	185	47	—	—	—	—	113	117	83	150	143	76	154	77	138	93	154	74	165	74

Empire Twp.	757	57	565	282	262	—	—	183	354	—	—	177	365	176	354	226	311	309	228	267	271	252	263	324	223
Hampton	188	13	134	72	58	—	—	61	72	—	—	44	86	41	89	79	49	79	46	81	49	73	52	88	44
Hampton Twp.	422	45	320	126	189	—	—	119	185	—	—	109	190	90	194	151	163	194	107	165	138	145	136	190	116
Hastings W-1	2,476	295	1,680	927	691	—	—	787	823	—	—	839	779	684	914	872	690	1,113	442	1,043	545	982	518	1,134	482
Hastings W-2	2,083	188	1,495	813	640	—	—	655	787	—	—	874	779	539	901	708	709	972	437	888	542	830	503	983	469
Hastings W-3	2,068	238	1,608	841	722	—	—	654	906	—	—	861	894	536	1,014	731	773	1,018	492	917	615	866	570	1,018	530
Hastings W-4	1,993	203	1,618	800	783	—	—	591	994	—	—	598	984	462	1,113	699	852	994	559	875	693	820	968	989	596
Marshall Twp.	698	67	484	261	216	—	—	224	245	—	—	216	254	173	297	256	207	292	175	264	200	275	173	284	178
Miesville	94	4	75	37	9	68	—	—	—	—	—	31	39	17	53	41	32	49	18	45	19	46	15	55	16
New Trier	49	7	39	28	9	—	—	18	18	—	—	16	22	18	21	18	17	29	7	31	6	27	7	29	8
Nininger Twp.	450	41	359	171	178	—	—	147	202	—	—	149	205	109	243	155	186	204	136	180	166	181	147	207	146
Randolph	201	15	139	77	60	—	—	64	74	—	—	56	77	51	81	65	68	84	45	80	56	86	40	92	47
Randolph Twp.	259	19	184	84	97	—	—	64	112	—	—	58	119	46	133	82	97	94	82	87	90	79	88	105	76
Ravenna Twp.	1,032	114	756	433	354	—	—	344	437	—	—	352	424	315	472	392	366	509	255	455	325	427	290	501	285
Rosemount P-1	891	57	592	299	277	—	—	245	331	—	—	257	317	203	375	295	265	355	209	324	243	297	234	357	215
Rosemount P-2	847	75	579	270	291	—	—	218	347	—	—	223	328	176	378	231	305	313	236	302	252	253	253	320	233
Rosemount P-3	1,114	131	895	411	467	—	—	290	585	—	—	327	536	250	614	369	486	480	366	407	454	337	458	475	387
Rosemount P-4	1,746	245	1,126	599	498	—	—	443	652	—	—	482	608	454	634	479	582	648	429	594	494	510	485	662	430
Sciota Twp.	128	10	97	48	48	—	—	58	37	—	—	37	59	34	59	31	57	63	32	57	39	56	37	58	36
Vermillion	280	22	200	102	93	—	—	88	100	—	—	82	112	66	127	96	92	120	62	107	79	101	72	124	64
Vermillion Twp.	666	43	484	238	231	—	—	201	259	—	—	198	272	147	326	270	199	305	146	273	179	259	171	320	153
Waterford Twp.	285	39	245	120	118	—	—	91	150	—	—	88	147	84	148	94	129	134	99	125	112	106	121	142	97
County: Totals:	20,015	2,003	14,610	7,492	6,788	253	50	5,835	8,064	0	0	6,029	8,155	5,002	9,113	6,765	7,083	8,930	4,937	8,073	5,972	7,504	5,674	9,031	5,185

WASHINGTON

Hastings W-1

Hastings W-1	5	0	5	3	2	—	—	—	—	4	1	5	0	2	3	5	0	4	0	4	1	4	1	4	1
County: Totals:	5	0	5	3	2	0	0	0	0	4	1	5	0	2	3	5	0	4	0	4	1	4	1	4	1
District: 37B Total	20,020	2,003	14,615	7,495	6,790	253	50	5,835	8,064	4	1	6,034	8,155	5,004	9,116	6,770	7,083	8,934	4,937	8,077	5,973	7,508	5,675	9,035	5,186
% Of Voters			100.00	51.28	46.46	1.73	.34	39.92	55.18	.03	.01	41.29	55.80	34.24	62.37	46.32	48.46	61.13	33.78	55.27	40.87	51.37	38.83	61.82	35.48
District: 37 Total	45,455	4,556	32,925	15,843	16,312	253	50	11,812	19,822	4	1	12,509	19,078			13,648	17,628	18,716	12,480	16,758	14,781	14,865	14,476	19,033	12,915
% Of Voters			100.00	48.12	49.54	.77	.15	35.88	60.20	.01	.00	37.99	57.94			41.45	53.54	56.84	37.90	50.90	44.89	45.15	43.97	57.81	39.23

			VOTER REGISTRATION	U.S. SENATOR	U.S. REP. DIST. 3	U.S. REP. DIST. 4	STATE SENATOR		STATE REP.		GOVERNOR LT. GOV.	SECRETARY OF STATE	STATE AUDITOR	STATE TREASURER	ATTORNEY GENERAL											
			Persons registered as of 7:00 a.m. election day	Persons registered on election day	Total number of persons voting	DFL PAUL WELLSTONE	IR RUDY BOSCHWITZ	DFL LOU DEMARS	IR JIM RAMSTAD	DFL BRUCE VENTO	IR IAN MAITLAND	DFL DEANNA WIENER	IR CHARLES HALBERG	DFL KATHY NELSON	IR CONNIE MORRISON	DFL PERRICH AND JOHNSON	IR CARLSON AND DYRSTAD	DFL JOAN GROVE	IR DAVID JENNINGS	DFL MARK DAYTON	IR BOB HEINRICH	DFL MICHAEL MCGRATH	IR JOHN BURGER	DFL HUBERT HUMPHREY III	IR KEVIN JOHNSON	
DISTRICT 38A																										
County																										
DAKOTA																										
Precinct																										
Burnsville P- 1	2,654	217	1,895	861	995	623	1,215	—	—	—	—	737	1,107	516	1,318	—	716	1,063	996	792	875	938	756	931	1,022	818
Burnsville P- 3	2,658	225	1,662	726	884	531	1,072	—	—	—	—	654	940	475	1,114	—	638	980	845	727	762	825	611	845	858	745
Burnsville P- 4	2,025	245	1,371	651	680	488	862	—	—	—	—	620	721	473	852	—	539	818	740	571	645	684	551	684	739	586
Burnsville P- 5	3,975	414	2,583	1,064	1,458	739	1,769	—	—	—	—	975	1,514	717	1,788	—	907	1,559	1,245	1,217	1,117	1,377	901	1,418	1,303	1,217
Burnsville P- 7	3,329	372	1,993	905	1,013	642	1,251	—	—	—	—	872	1,028	606	1,287	—	782	1,082	1,068	798	944	954	806	953	1,049	848
Burnsville P- 8	2,465	203	1,770	710	1,019	468	1,245	—	—	—	—	624	1,090	439	1,274	—	531	1,165	838	851	727	967	564	1,005	839	880
Burnsville P- 9	5,113	594	3,554	1,585	1,898	1,118	2,344	—	—	—	—	1,445	1,973	1,022	2,387	—	1,239	2,186	1,860	1,516	1,627	1,781	1,358	1,804	1,848	1,597

Burnsville P-2a	1,877	202	1,396	606	754	423	930	—	—	535	815	—	—	384	969	—	574	769	762	575	632	713	538	714	768	590
Burnsville P-2b	1,930	176	1,272	601	645	467	766	—	—	557	682	—	—	431	797	—	520	705	698	507	605	620	540	607	729	505
County: Totals:	26,026	2,648	17,496	7,709	9,346	5,499	11,454	0	0	7,019	9,870	—	—	5,063	11,786	—	6,446	10,327	9,052	7,554	7,934	8,859	6,625	8,961	9,155	7,786
District: 38A Total	26,026	2,648	17,496	7,709	9,346	5,499	11,454	0	0	7,019	9,870	—	—	5,063	11,786	—	6,446	10,327	9,052	7,554	7,934	8,859	6,625	8,961	9,155	7,786
% Of Voters			100.00	44.06	53.42	31.43	65.47	.00	.00	40.12	56.41	—	—	28.94	67.36	—	36.84	59.02	51.74	43.18	45.35	50.63	37.87	51.22	52.33	44.50

DISTRICT 38B **County** **DAKOTA**

Precinct

	Persons registered as of 7:00 a.m. election day	Persons registered on election day	Total number of persons voting	U.S. SENATOR	U.S. REP. DIST. 3	U.S. REP. DIST. 4	STATE SENATOR	STATE REP.	GOVERNOR LT. GOV.	SECRETARY OF STATE	STATE AUDITOR	STATE TREASURER	ATTORNEY GENERAL
Burnsville P-6	956	59	669	268	386	176	477	—	—	—	—	—	—
Burnsville P-10	2,682	261	1,910	808	1,059	554	1,311	—	—	—	—	—	—
Eagan P-1	790	32	558	285	257	227	309	—	—	—	—	—	—
Eagan P-2	1,737	231	1,069	504	539	376	653	—	—	—	—	—	—
Eagan P-3	1,182	139	680	326	344	252	398	—	—	—	—	—	—
Eagan P-4	1,274	121	835	417	395	343	458	—	—	—	—	—	—
Eagan P-5	1,616	179	1,024	534	457	425	562	—	—	—	—	—	—
Eagan P-6	1,159	102	757	392	353	310	425	—	—	—	—	—	—
Eagan P-7	2,127	288	1,531	679	825	517	980	—	—	—	—	—	—
Eagan P-8	3,383	424	2,180	1,040	1,091	728	1,394	—	—	—	—	—	—
Eagan P-9	1,940	204	1,280	650	595	515	723	—	—	—	—	—	—
Eagan P-10	1,704	174	1,156	535	602	378	738	—	—	—	—	—	—
Eagan P-11	2,727	296	2,048	931	1,080	675	1,309	—	—	—	—	—	—
Eagan P-12	2,045	182	1,601	717	856	501	1,048	—	—	—	—	—	—
Eagan P-13	4,687	513	3,316	1,640	1,608	1,147	2,065	—	—	—	—	—	—
Eagan P-14	1,559	122	1,134	504	614	356	751	—	—	—	—	—	—
Lilydale	583	55	491	186	301	—	—	—	—	—	—	—	—
Mendota	131	0	119	67	43	—	—	—	—	—	—	—	—
Mendota Heights P-2	1,394	152	1,220	538	658	—	—	—	—	—	—	—	—
Mendota Heights P-3	1,185	106	1,006	418	577	—	—	—	—	—	—	—	—
Mendota Heights P-6	527	63	369	175	185	—	—	—	—	—	—	—	—
County: Totals:	35,388	3,703	24,953	11,614	12,825	7,480	13,601	1,660	1,461	12,018	12,078	—	—
District: 38B Total	35,388	3,703	24,953	11,614	12,825	7,480	13,601	1,660	1,461	12,018	12,078	—	—
% Of Voters			100.00	46.54	51.40	29.98	54.51	6.65	5.86	48.16	48.40	—	—
District: 38 Total	61,414	6,351	42,449	19,323	22,171	12,979	25,055	1,660	1,461	19,037	21,948	—	—
% Of Voters			100.00	45.52	52.23	30.58	59.02	3.91	3.44	44.85	51.70	—	—

**DISTRICT 39A
County
DAKOTA****Precinct**

	Persons registered as of 7:00 a.m. election day	Persons registered on election day	Total number of persons voting	VOTER REGISTRATION	U.S. SENATOR	U.S. REP. DIST. 3	U.S. REP. DIST. 4	STATE SENATOR	STATE REP.	GOVERNOR LT. GOV.	SECRETARY OF STATE	STATE AUDITOR	STATE TREASURER	ATTORNEY GENERAL
Mendota Heights P-1	1,228	74	1,010	487	502	—	—	535	454	461	511	—	—	—
Mendota Heights P-4	1,001	63	826	326	485	—	—	382	417	332	466	—	—	—
Mendota Heights P-5	1,297	103	1,092	403	669	—	—	510	558	455	589	—	—	—
S. St. Paul W-1 P-1	378	32	262	156	92	—	—	152	83	160	82	—	—	—
S. St. Paul W-1 P-2	2,419	178	1,745	988	661	—	—	1,045	489	988	591	—	—	—
S. St. Paul W-1 P-3	1,739	131	1,333	776	561	—	—	830	403	835	479	—	—	—
Sunfish Lake	303	32	242	79	153	—	—	83	144	84	137	—	—	—
W. St. Paul W-1 P-1	1,517	117	1,015	639	345	—	—	702	286	654	334	—	—	—
W. St. Paul W-1 P-2	1,059	99	810	499	287	—	—	546	251	491	285	—	—	—
W. St. Paul W-1 P-3	904	94	414	235	158	—	—	288	112	255	143	—	—	—
W. St. Paul W-2 P-1	1,533	128	1,095	646	403	—	—	722	351	687	374	—	—	—
W. St. Paul W-2 P-2	1,387	107	1,082	629	435	—	—	671	395	640	419	—	—	—
W. St. Paul W-2 P-3	1,806	145	1,375	745	598	—	—	831	508	776	552	—	—	—
W. St. Paul W-3 P-1	1,171	100	898	554	325	—	—	606	270	567	310	—	—	—
W. St. Paul W-3 P-2	1,546	86	1,210	601	575	—	—	677	499	613	563	—	—	—
W. St. Paul W-3 P-3	1,603	171	1,212	622	565	—	—	647	533	586	595	—	—	—
County: Totals:	20,891	1,660	15,621	8,385	6,814	0	0	9,227	5,753	8,584	6,430	—	—	—
District: 39A Total	20,891	1,660	15,621	8,385	6,814	0	0	9,227	5,753	8,584	6,430	—	—	—
% Of Voters			100.00	53.68	43.62	.00	.00	59.07	36.83	54.95	41.16	55.76	40.25	—

**DISTRICT 39B
County
DAKOTA****Precinct**

	Persons registered as of 7:00 a.m. election day	Persons registered on election day	Total number of persons voting	VOTER REGISTRATION	U.S. SENATOR	U.S. REP. DIST. 3	U.S. REP. DIST. 4	STATE SENATOR	STATE REP.	GOVERNOR LT. GOV.	SECRETARY OF STATE	STATE AUDITOR	STATE TREASURER	ATTORNEY GENERAL
Inver Grove Hgts. P-1	1,300	113	1,010	521	471	399	574	—	—	410	554	609	356	532
Inver Grove Hgts. P-2	1,708	135	1,191	590	560	483	663	—	—	444	667	680	454	591
Inver Grove Hgts. P-3	1,137	104	764	431	306	371	370	—	—	316	397	503	215	477

Inver Grove Hgts. P-4	1,912	182	1,401	806	564	701	674	—	—	831	561	—	903	483	—	610	723	962	389	869	498	798	457	957	405
Inver Grove Hgts. P-5	1,640	134	1,081	621	433	517	530	—	—	638	414	—	686	360	—	487	527	746	277	682	364	647	313	741	309
Inver Grove Hgts. P-6a	1,032	123	515	300	200	—	—	339	158	312	186	—	318	168	—	229	257	353	133	319	177	293	160	349	148
Inver Grove Hgts. P-6b	1,049	190	850	495	336	—	—	522	303	483	337	—	492	309	—	342	464	529	269	492	318	428	307	528	280
Inver Grove Hgts. P-7	1,612	94	1,180	695	442	566	581	—	—	672	493	—	753	406	—	544	546	763	365	707	440	672	403	803	347
Inver Grove Hgts. P-8	1,275	86	1,001	502	463	381	591	—	—	474	508	—	511	461	—	348	574	555	396	499	478	460	435	585	393
S. St. Paul W-2 P-1	973	64	470	309	193	—	—	335	138	326	172	—	342	126	—	297	211	333	140	315	151	296	137	357	140
S. St. Paul W-2 P-2	2,018	141	1,278	732	457	—	—	817	305	824	371	—	867	269	—	624	560	826	312	771	365	730	317	879	313
S. St. Paul W-2 P-3	1,339	83	852	462	334	—	—	502	250	487	307	—	529	241	—	367	406	480	258	438	300	427	265	551	242
S. St. Paul W-3 P-1	1,348	82	858	547	261	—	—	575	185	575	221	—	576	179	—	483	326	546	203	524	222	491	203	618	171
S. St. Paul W-3 P-2	2,168	122	1,329	832	417	—	—	887	268	840	379	—	867	276	—	709	540	911	258	841	323	803	283	936	304
S. St. Paul W-3 P-3	405	30	226	140	62	90	86	—	—	135	59	—	153	34	—	96	120	161	39	142	55	132	49	159	48
County: Totals:	20,916	1,683	14,006	7,983	5,499	3,508	4,069	3,977	1,607	8,107	5,382	—	8,595	4,561	—	6,306	6,872	8,957	4,064	8,199	4,952	7,621	4,501	9,267	4,181
District: 39B Total	20,916	1,683	14,006	7,983	5,499	3,508	4,069	3,977	1,607	8,107	5,382	—	8,595	4,561	—	6,306	6,872	8,957	4,064	8,199	4,952	7,621	4,501	9,267	4,181
% Of Voters	100.00	56.00	39.26	25.05	29.05	28.39	11.47	57.88	38.43	—	—	—	61.37	32.56	—	45.02	49.06	63.95	29.02	58.54	35.36	54.41	32.14	66.16	29.85
District: 39 Total	41,807	3,343	29,627	16,368	12,313	3,508	4,069	13,204	7,360	16,691	11,812	—	—	—	—	12,565	15,404	18,117	9,573	16,742	11,288	15,463	10,368	18,772	9,708
% Of Voters	100.00	55.25	41.56	11.84	13.73	44.57	24.84	56.34	39.87	—	—	—	—	—	—	42.41	51.99	61.15	32.31	56.51	38.10	52.19	34.00	63.36	32.77

DISTRICT 40A
County
HENNEPIN

Precinct

Fort Snelling P-1	18	4	12	6	6	—	—	9	3	5	7	—	—	4	8	—	7	5	8	4	7	8	3	4	4
Richfield W-1 P-3a	2,510	115	1,723	844	828	—	—	1,003	646	879	804	—	848	838	—	793	870	955	654	875	754	784	740	970	691
Richfield W-1 P-4a	2,611	149	1,982	991	902	—	—	1,164	697	991	910	—	901	1,008	—	912	1,003	1,123	708	1,063	797	903	822	1,163	730
Richfield W-2 P-2a	3,318	180	2,385	1,167	1,138	—	—	1,425	841	1,192	1,108	—	1,125	1,182	—	1,050	1,216	1,320	877	1,280	974	1,148	971	1,423	854
Richfield W-2 P-7a	3,020	136	2,305	1,204	1,040	—	—	1,469	765	1,205	1,051	—	1,123	1,145	—	1,125	1,075	1,349	824	1,300	917	1,151	940	1,432	808
Richfield W-3 P-1a	2,692	126	1,847	958	853	—	—	1,201	588	1,041	772	—	955	875	—	857	896	1,141	603	1,054	715	922	710	1,193	608
Richfield W-3 P-8a	2,526	116	1,685	928	710	—	—	1,117	511	960	682	—	973	674	—	788	789	1,093	511	1,000	637	927	605	1,091	548
Richfield W-3 P-9a	2,333	124	1,622	873	710	—	—	1,070	511	946	646	—	899	697	—	759	764	1,031	525	973	594	871	596	1,055	531
County: Totals:	19,028	950	13,561	6,971	6,187	0	0	8,458	4,562	7,219	5,980	—	6,828	6,427	—	6,291	6,618	8,020	4,706	7,552	5,392	6,714	5,387	8,335	4,774
District: 40A Total	19,028	950	13,561	6,971	6,187	0	0	8,458	4,562	7,219	5,980	—	6,828	6,427	—	6,291	6,618	8,020	4,706	7,552	5,392	6,714	5,387	8,335	4,774
% Of Voters	100.00	51.40	45.62	.00	.00	62.37	33.64	53.23	44.10	—	—	—	50.35	47.39	—	46.39	48.80	59.14	34.70	55.69	39.76	49.51	39.72	61.46	35.20

VOTER REGISTRATION	U.S. SENATOR	U.S. REP. DIST. 3	U.S. REP. DIST. 5	STATE SENATOR	STATE REP.	GOVERNOR LT. GOV.	SECRETARY OF STATE	STATE AUDITOR	STATE TREASURER	ATTORNEY GENERAL												
Persons registered as of 7:00 a.m., election day	Persons registered on election day	Total number of persons voting	DFL PAUL WELLSTONE	IR RUDY BOSCHWITZ	DFL LOU DEMARS	IR JIM RAMSTAD	DFL MARTIN SABO	IR RAYMOND GILBERTSON	DFL PHIL RIVENESS	IR GEORGE KARNAS	DFL EDWINA GARCIA	IR CHRIS TJORNHOM	DFL PERPICH AND JOHNSON	IR CARLSON AND DYRSTAD	DFL JOAN GROWE	IR DAVID JENNINGS	DFL MARK DAYTON	IR BOB HEINRICH	DFL MICHAEL MCGRATH	IR JOHN BURGER	DFL HUBERT HUMPHREY III	IR KEVIN JOHNSON
18	4	12	6	6	—	—	9	3	5	7	4	8	7	5	8	4	7	4	8	3	8	4
2,510	115	1,723	844	828	—	—	1,003	646	879	804	848	838	793	870	955	654	875	754	784	740	970	691
2,611	149	1,982	991	902	—	—	1,164	697	991	910	901	1,008	912	1,003	1,123	708	1,063	797	903	822	1,163	730
3,318	180	2,385	1,167	1,138	—	—	1,425	841	1,192	1,108	1,125	1,182	1,050	1,216	1,320	877	1,280	974	1,148	971	1,423	854
3,020	136	2,305	1,204	1,040	—	—	1,469	765	1,205	1,051	1,123	1,145	1,125	1,075	1,349	824	1,300	917	1,151	940	1,432	808
2,692	126	1,847	958	853	—	—	1,201	588	1,041	772	955	875	857	896	1,141	603	1,054	715	922	710	1,193	608
2,526	116	1,685	928	710	—	—	1,117	511	960	682	973	674	788	789	1,093	511	1,000	637	927	605	1,091	548
2,333	124	1,622	873	710	—	—	1,070	511	946	646	899	697	759	764	1,031	525	973	594	871	596	1,055	531
19,028	950	13,561	6,971	6,187	0	0	8,458	4,562	7,219	5,980	6,828	6,427	6,291	6,618	8,020	4,706	7,552	5,392	6,714	5,387	8,335	4,774
19,028	950	13,561	6,971	6,187	0	0	8,458	4,562	7,219	5,980	6,828	6,427	6,291	6,618	8,020	4,706	7,552	5,392	6,714	5,387	8,335	4,774
		100.00	51.40	45.62	.00	.00	62.37	33.64	53.23	44.10	50.35	47.39	46.39	48.80	59.14	34.70	55.69	39.76	49.51	39.72	61.46	35.20

DISTRICT 40B
County
HENNEPIN
Precinct

Bloomington W-1 P-6	1,036	93	656	289	341	—	—	358	263	317	304	—	—	249	380	—	—	258	337	350	259	318	299	281	296	359	268
Bloomington W-3 P-29	1,031	77	711	374	307	—	—	422	256	406	283	—	—	321	367	—	—	335	332	413	241	378	289	344	273	428	258
Bloomington W-4 P-1	1,515	138	883	488	373	—	—	482	361	509	350	—	—	391	464	—	—	332	495	506	321	460	389	400	386	530	328
Bloomington W-4 P-2	2,531	138	1,476	810	619	—	—	971	429	965	472	—	—	768	650	—	—	673	714	914	462	862	536	815	494	963	460
Bloomington W-4 P-3	2,048	139	1,482	803	644	—	—	912	504	926	526	—	—	770	677	—	—	716	685	899	486	829	587	747	564	937	509
Bloomington W-4 P-4	1,575	81	1,168	583	542	—	—	715	398	719	411	—	—	581	546	—	—	556	544	699	367	655	453	576	438	737	389
Bloomington W-4 P-5	2,469	157	1,670	887	725	—	—	1,008	585	1,018	609	—	—	764	863	—	—	852	789	1,014	545	940	644	866	624	1,053	576
Bloomington W-4 P-35	422	25	337	156	170	119	207	—	—	—	184	145	—	141	189	—	—	156	161	190	120	156	165	163	139	199	131
Richfield W-1 P-5b	2,538	233	1,494	767	681	—	—	907	515	771	673	—	—	637	797	—	—	665	743	864	532	805	608	704	617	899	544
Richfield W-2 P-6b	2,370	162	1,623	807	766	—	—	1,011	556	885	697	—	—	720	857	—	—	733	788	945	573	845	697	789	666	1,020	553
County: Totals:	17,535	1,243	11,500	5,964	5,168	119	207	6,786	3,867	6,700	4,470	—	—	5,342	5,790	—	—	5,276	5,588	6,794	3,906	6,248	4,667	5,685	4,497	7,125	4,016
District: 40B Total	17,535	1,243	11,500	5,964	5,168	119	207	6,786	3,867	6,700	4,470	—	—	5,342	5,790	—	—	5,276	5,588	6,794	3,906	6,248	4,667	5,685	4,497	7,125	4,016
% Of Voters			100.00	51.86	44.94	1.03	1.80	59.01	33.63	58.26	38.87	—	—	46.45	50.35	—	—	45.88	48.59	59.08	33.97	54.33	40.58	49.43	39.10	61.96	34.92
District: 40 Total	36,563	2,193	25,061	12,935	11,355	119	207	15,244	8,429	13,919	10,450	—	—					11,567	12,206	14,814	8,612	13,800	10,059	12,399	9,884	15,460	8,790
% Of Voters			100.00	51.61	45.31	.47	.83	60.83	33.63	55.54	41.70	—	—					46.16	48.71	59.11	34.36	55.07	40.14	49.48	39.44	61.69	35.07

DISTRICT 41A
County
HENNEPIN
Precinct

Bloomington W-1 P-25	703	45	532	237	266	165	345	—	—	194	316	—	—	219	290	—	—	175	333	264	224	244	251	211	250	296	218
Bloomington W-2 P-13	2,209	160	1,592	684	869	458	1,077	—	—	570	937	—	—	615	906	—	—	493	1,007	741	747	660	863	563	856	802	742
Bloomington W-2 P-15	2,920	142	2,157	1,035	1,052	728	1,319	—	—	832	1,199	—	—	887	1,165	—	—	870	1,173	1,174	833	976	1,057	903	979	1,197	887
Bloomington W-2 P-16	3,011	212	2,203	869	1,282	570	1,576	—	—	752	1,366	—	—	816	1,316	—	—	676	1,442	1,051	1,024	872	1,252	736	1,246	1,096	1,070
Bloomington W-2 P-22	2,716	150	1,980	770	1,149	509	1,389	—	—	647	1,244	—	—	692	1,206	—	—	605	1,213	878	990	736	1,147	628	1,141	911	998
Bloomington W-2 P-23	5,169	431	3,434	1,430	1,945	947	2,368	—	—	1,284	1,981	—	—	1,308	1,971	—	—	1,114	2,191	1,675	1,582	1,439	1,851	1,180	1,896	1,681	1,667

Bloomington W-2 P-24	2,437	178	1,699	577	1,096	390	1,259	—	—	488	1,127	—	—	538	1,098	—	668	976	700	898	621	981	514	1,022	741	888
Bloomington W-3 P-17	4,043	192	3,161	1,056	2,025	720	2,340	—	—	1,005	1,999	—	—	1,032	1,969	—	893	2,125	1,362	1,641	1,148	1,898	899	1,966	1,335	1,746
Bloomington W-3 P-18	2,978	154	2,161	948	1,167	651	1,437	—	—	841	1,224	—	—	933	1,151	—	815	1,246	1,127	927	985	1,077	839	1,120	1,208	901
County Totals:	26,186	1,664	18,919	7,606	10,851	5,138	13,110	0	0	6,613	11,393	—	—	7,040	11,072	—	6,309	11,706	8,972	8,866	7,681	10,377	6,473	10,476	9,267	9,117
District 41A Total	26,186	1,664	18,919	7,606	10,851	5,138	13,110	0	0	6,613	11,393	—	—	7,040	11,072	—	6,309	11,706	8,972	8,866	7,681	10,377	6,473	10,476	9,267	9,117
% Of Voters			100.00	40.20	57.36	27.16	69.30	.00	.00	34.95	60.22	—	—	37.21	58.52	—	33.35	61.87	47.42	46.86	40.60	54.85	34.21	55.37	48.98	48.19

DISTRICT 41B
County
HENNEPIN

Precinct

	Persons registered as of 7:00 a.m. election day	Persons registered on election day	Total number of persons voting	DFL PAUL WELLSTONE	IR RUDY BOSCHWITZ	DFL LOU DEMARS	IR JIM RAMSTAD	DFL MARTIN SABO	IR RAYMOND GILBERTSON	DFL GENE BASSETT	IR BILL BELANGER	DFL DALE LAMP	IR KATHLEEN BLATZ	DFL PERRICH AND JOHNSON	IR CARLSON AND GYRSTAD	DFL IGN GROWE	IR DAVID JENNINGS	DFL MARK DAYTON	IR BOB HEINRICH	DFL MICHAEL MCGRATH	IR JOHN BURGER	DFL HUBERT HUMPHREY III	IR KEVIN JOHNSON
Bloomington W-1 P- 7	1,911	106	1,373	609	706	462	841	—	—	547	741	357	950	554	749	717	545	646	638	584	647	750	570
Bloomington W-1 P- 8	1,764	74	1,311	635	636	442	820	—	—	538	718	346	921	515	708	712	514	658	595	559	618	734	534
Bloomington W-1 P- 9	2,622	154	1,609	842	675	655	847	—	—	768	703	548	950	748	786	922	521	861	610	777	603	990	524
Bloomington W-1 P-10	2,450	167	1,774	760	941	546	1,138	—	—	625	1,051	403	1,288	632	979	861	774	794	877	652	902	907	802
Bloomington W-1 P-12	1,873	107	1,497	594	839	420	1,011	—	—	486	932	305	1,118	496	933	720	674	619	795	519	807	739	703
Bloomington W-1 P-14	1,753	91	1,306	657	612	498	767	—	—	604	654	392	860	562	672	803	421	723	520	644	511	814	455
Bloomington W-1 P-31	39	5	25	8	15	—	—	—	—	14	9	9	13	16	4	14	9	15	9	11	11	15	9
Bloomington W-1 P-32	163	4	132	70	56	—	—	16	7	7	39	46	84	68	64	91	37	75	53	82	38	87	44
Bloomington W-2 P-26	48	1	32	17	14	18	10	—	—	21	9	15	16	23	9	20	9	18	13	19	10	22	9
Bloomington W-2 P-27	83	5	86	26	38	23	45	—	—	34	51	8	59	25	31	28	40	23	43	20	44	29	38
Bloomington W-3 P-11	1,197	63	922	383	509	275	603	—	—	298	572	210	670	342	519	482	391	414	464	369	453	497	396
Bloomington W-3 P-19	2,163	117	1,622	794	783	626	935	—	—	729	822	519	1,053	703	826	943	607	838	728	750	716	968	624
Bloomington W-3 P-20	2,103	107	1,678	786	859	567	1,034	—	—	675	925	422	1,174	675	916	923	660	730	829	713	775	969	653
Bloomington W-3 P-21	909	44	646	299	313	—	—	377	231	296	311	233	379	278	326	366	228	331	282	308	266	373	241
Bloomington W-3 P-28	241	6	192	102	70	—	—	119	44	100	69	84	80	95	88	112	44	112	47	99	49	130	47
Bloomington W-4 P-30	74	2	32	18	13	—	—	19	11	17	13	12	18	15	14	18	11	18	13	16	12	19	12
Bloomington W-4 P-33	341	12	258	143	106	—	—	164	82	127	111	79	172	138	112	161	81	148	92	144	83	168	85
Bloomington W-4 P-34	345	25	276	156	114	109	151	—	—	127	133	80	183	125	135	161	94	148	114	127	119	166	100
County Totals:	20,079	1,090	14,771	6,899	7,299	4,641	8,202	785	414	6,080	7,879	4,068	9,988	6,010	7,871	8,054	5,660	7,201	6,722	6,373	6,664	8,377	5,846
District 41B Total	20,079	1,090	14,771	6,899	7,299	4,641	8,202	785	414	6,080	7,879	4,068	9,988	6,010	7,871	8,054	5,660	7,201	6,722	6,373	6,664	8,377	5,846
% Of Voters			100.00	46.71	49.41	31.42	55.53	5.31	2.80	41.16	53.34	27.54	67.62	40.69	53.29	54.53	38.32	48.75	45.51	43.15	45.12	56.71	39.58
District 41 Total	46,265	2,754	33,690	14,505	18,150	9,779	21,312	785	414	12,693	19,272	—	—	12,319	19,577	17,026	14,526	14,882	17,099	12,846	17,140	17,644	14,963
% Of Voters			100.00	43.05	53.87	29.03	63.26	2.33	1.23	37.68	57.20	—	—	36.57	58.11	50.54	43.12	44.17	50.75	38.13	50.88	52.37	44.41

DISTRICT 42A
County
HENNEPIN
Precinct

Eden Prairie P-2	1,600	104	1,265	536	706	357	880	—	—	432	766	—	1,049	—	—	421	785	636	555	508	701	427	695	613	624
Eden Prairie P-3	1,462	109	1,098	419	658	258	815	—	—	313	732	—	891	—	—	284	780	517	529	440	615	337	650	502	573
Eden Prairie P-4	2,169	189	1,501	538	924	348	1,115	—	—	403	1,014	—	1,255	—	—	412	1,031	664	757	546	895	428	935	628	837
Eden Prairie P-5a	1,359	150	1,047	417	595	267	745	—	—	352	619	—	870	—	—	353	646	530	448	442	547	360	558	538	479
Eden Prairie P-5b	751	85	588	230	345	134	443	—	—	169	391	—	489	—	—	161	390	279	279	217	353	180	353	268	309
Eden Prairie P-6	1,833	146	1,383	539	822	352	1,005	—	—	406	921	—	1,163	—	—	407	928	673	652	573	754	464	779	685	672
Eden Prairie P-7a	1,807	260	1,147	452	656	307	797	—	—	359	705	—	934	—	—	305	761	532	563	463	636	356	666	532	580
Eden Prairie P-7b	3,240	471	1,959	842	1,075	554	1,355	—	—	648	1,173	—	1,552	—	—	585	1,270	988	855	845	1,018	666	1,072	994	909
Eden Prairie P-8	2,227	204	1,538	603	898	389	1,111	—	—	438	1,016	—	1,257	—	—	410	1,071	693	747	586	881	466	886	709	786
Eden Prairie P-9a	1,908	152	1,448	523	907	310	1,091	—	—	343	1,022	—	1,202	—	—	331	1,055	628	750	489	896	376	923	625	783
Eden Prairie P-9b	2,471	234	1,820	668	1,061	388	1,326	—	—	455	1,222	—	1,465	—	—	478	1,232	765	901	622	1,064	504	1,075	756	954
Edina P-10	1,744	113	1,365	384	962	270	1,064	—	—	258	1,050	—	1,134	—	—	316	1,016	519	776	432	878	318	929	485	857
Edina P-11	2,205	121	1,754	611	1,106	419	1,284	—	—	426	1,239	—	1,383	—	—	445	1,199	739	923	652	1,022	495	1,075	756	954
Edina P-12	1,774	88	1,555	437	1,000	284	1,139	—	—	302	1,091	—	1,178	—	—	387	1,057	517	864	440	949	317	1,021	541	884
Edina P-13	1,831	165	1,186	517	636	335	799	—	—	378	723	—	854	—	—	396	741	552	541	484	616	387	626	573	558
Edina P-15	1,708	95	1,331	315	998	239	1,064	—	—	219	1,060	—	1,117	—	—	262	985	418	837	367	901	231	969	419	886
Edina P-17	1,098	55	722	304	399	211	482	—	—	261	408	—	526	—	—	250	427	348	315	360	320	282	369	380	327
Edina P-18	1,451	115	1,154	467	650	305	803	—	—	353	718	—	865	—	—	333	754	498	553	494	579	372	637	533	566
Edina P-20	1,296	73	1,007	319	658	216	774	—	—	229	729	—	796	—	—	242	667	378	580	328	642	242	667	399	586
County: Totals:	33,934	2,929	24,868	9,121	15,056	5,943	18,092	—	—	6,744	16,599	—	19,980	—	—	6,778	16,795	10,874	12,425	9,288	14,267	7,208	14,885	10,936	13,124
District: 42A Total	33,934	2,929	24,868	9,121	15,056	5,943	18,092	—	—	6,744	16,599	—	19,980	—	—	6,778	16,795	10,874	12,425	9,288	14,267	7,208	14,885	10,936	13,124
% Of Voters			100.00	36.68	60.54	23.90	72.75	—	—	27.12	66.75	—	80.34	—	—	27.26	67.54	43.73	49.96	37.35	57.37	28.99	59.86	43.98	52.77

DISTRICT 42B
County
HENNEPIN
Precinct
Edina P-1

	VOTER REGISTRATION		U.S. SENATOR	U.S. REP. DIST. 3	STATE SENATOR		STATE REP.	GOVERNOR LT. GOV.	SECRETARY OF STATE	STATE AUDITOR	STATE TREASURER	ATTORNEY GENERAL												
	Persons registered as of 7:00 a.m. election day	Persons registered on election day	Total number of persons voting																					
			DFL PAUL WELLSTONE	IR RUDY BOSCHWITZ	DFL LOU DEMARS	IR JIM RAMSTAD	DFL JOHN COCHRAN	IR RON STORM	IR RON ERHARDT	DFL PERPICH AND JOHNSON	IR CARLSON AND DYRSTAD	DFL JOAN GROWE	IR DAVID JENNINGS	DFL MARK DAYTON	IR BOB HEINRICH	DFL MICHAEL MCGRATH	IR JOHN BURGER	DFL HUBERT HUMPHREY III	IR KEVIN JOHNSON					
1,448	116	1,162	440	700	305	820	—	—	350	742	—	891	—	—	356	759	541	552	461	650	347	682	531	602

Edina P-2	1,725	130	1,328	552	735	360	912	—	—	413	835	—	987	—	—	410	841	617	615	561	685	439	737	650	631
Edina P-3	1,933	108	1,566	481	1,054	304	1,232	—	—	306	1,209	—	1,316	—	—	280	1,219	568	929	496	1,007	336	1,081	556	973
Edina P-4	1,829	119	1,464	694	732	510	899	—	—	508	868	—	1,025	—	—	469	926	773	593	697	696	557	709	769	643
Edina P-5	1,630	72	1,315	381	911	261	1,024	—	—	269	985	—	1,050	—	—	300	946	486	765	408	860	280	907	447	833
Edina P-6	1,850	82	1,457	516	917	337	1,076	—	—	381	1,010	—	1,175	—	—	490	885	661	740	560	856	415	906	629	798
Edina P-7	1,809	71	1,598	537	921	371	1,074	—	—	370	1,064	—	1,169	—	—	445	1,043	648	755	572	851	424	908	632	812
Edina P-8	2,041	118	1,645	518	1,104	327	1,267	—	—	343	1,217	—	1,331	—	—	385	1,197	643	916	585	981	413	1,083	671	926
Edina P-9	1,843	109	1,467	627	819	441	980	—	—	452	964	—	1,135	—	—	577	804	698	695	628	786	505	826	713	722
Edina P-14	2,010	87	1,620	752	838	514	1,074	—	—	541	1,008	—	1,235	—	—	550	1,004	824	709	757	803	594	846	830	755
Edina P-16	2,095	167	1,584	630	907	452	1,067	—	—	520	962	—	1,149	—	—	512	990	751	740	670	829	534	876	771	751
Edina P-19	2,180	119	1,641	492	1,116	338	1,268	—	—	391	1,164	—	1,322	—	—	405	1,145	637	934	584	1,017	418	1,089	665	942
County Totals:	22,393	1,298	17,847	6,620	10,754	4,520	12,693	—	—	4,844	12,028	—	13,785	—	—	5,179	11,759	7,847	8,943	6,979	10,021	5,262	10,650	7,864	9,388
District 42B Total	22,393	1,298	17,847	6,620	10,754	4,520	12,693	—	—	4,844	12,028	—	13,785	—	—	5,179	11,759	7,847	8,943	6,979	10,021	5,262	10,650	7,864	9,388
% Of Voters			100.00	37.09	60.26	25.33	71.12	—	—	27.14	67.40	—	77.24	—	—	29.02	65.89	43.97	50.11	39.10	56.15	29.48	59.67	44.06	52.60
District 42 Total	56,327	4,227	42,715	15,741	25,810	10,463	30,785	—	—	11,588	28,627	—	—	—	—	11,957	28,554	18,721	21,368	16,267	24,288	12,470	25,535	18,800	22,512
% Of Voters			100.00	36.85	60.42	24.49	72.07	—	—	27.13	67.02	—	—	—	—	27.99	66.85	43.83	50.02	38.08	56.86	29.19	59.78	44.01	52.70

DISTRICT 43A
County
HENNEPIN

Precinct

Excelsior P-1	1,566	202	1,153	533	565	—	—	664	437	429	651	—	533	542	—	482	596	612	440	560	513	450	536	632	461
Long Lake P-1	1,270	146	960	457	481	—	—	576	360	355	563	—	494	428	—	335	573	532	375	509	407	379	489	541	386
Minnetonka Beach P-1	436	30	345	74	264	—	—	120	222	56	277	—	76	251	—	68	255	123	216	108	231	56	267	128	214
Minnetrista P-1	2,155	174	1,537	588	907	—	—	749	753	383	1,118	—	555	935	—	501	907	680	779	603	884	468	945	662	850
Mound P-1	597	51	433	179	238	—	—	260	160	117	300	—	164	255	—	167	241	227	179	204	210	153	240	236	176
Mound P-2	542	61	387	198	168	—	—	239	136	144	230	—	198	183	—	154	211	227	129	210	157	165	190	236	138
Mound P-3	1,765	138	1,131	535	536	—	—	680	419	394	697	—	455	637	—	401	660	614	425	558	515	411	569	617	482
Mound P-4	960	72	702	307	363	—	—	390	290	213	469	—	296	383	—	234	423	354	292	319	344	233	385	356	324
Mound P-5	1,152	97	803	360	424	—	—	477	306	264	518	—	346	433	—	298	458	423	330	389	378	321	408	439	345
Mound P-6	803	57	554	297	248	—	—	382	167	218	327	—	285	257	—	268	263	366	155	322	210	265	238	367	182
Orono P-1	1,177	77	930	265	641	—	—	360	546	235	665	—	282	617	—	182	716	356	531	322	576	201	656	320	576
Orono P-2	1,048	76	793	310	453	—	—	359	416	221	555	—	276	496	—	228	522	350	393	314	449	225	492	336	438
Orono P-3	1,360	107	999	395	571	—	—	490	486	278	691	—	365	597	—	270	681	440	496	382	581	264	639	447	525
Orono P-4	1,376	127	1,081	381	684	—	—	502	568	314	731	—	398	650	—	276	769	474	557	414	640	310	686	450	616
Shorewood P-1	967	80	739	355	361	—	—	438	280	272	439	—	308	390	—	229	467	389	296	334	360	261	377	385	330
Shorewood P-3	1,067	70	829	313	478	—	—	380	419	229	555	—	276	493	—	265	495	370	398	295	475	228	495	358	433
Shorewood P-4	116	13	108	36	67	—	—	46	60	25	81	—	32	70	—	28	71	38	61	37	67	28	74	42	64
Spring Park P-1	937	116	587	277	284	—	—	344	214	217	345	—	253	307	—	214	315	296	221	297	259	236	280	323	240
St. Bonifacius P-1	660	43	491	226	245	—	—	344	133	165	314	—	231	227	—	274	180	310	147	272	193	220	226	315	160
Tonka Bay P-1	1,076	78	854	322	481	—	—	392	413	238	570	—	255	535	—	203	558	349	431	333	472	232	521	374	435
County Totals:	21,030	1,815	15,416	6,408	8,459	0	0	8,192	6,785	4,767	10,096	—	6,078	8,686	—	5,077	9,361	7,530	6,851	6,782	7,921	5,106	8,713	7,564	7,375
District 43A Total	21,030	1,815	15,416	6,408	8,459	0	0	8,192	6,785	4,767	10,096	—	6,078	8,686	—	5,077	9,361	7,530	6,851	6,782	7,921	5,106	8,713	7,564	7,375
% Of Voters			100.00	41.57	54.87	.00	.00	53.14	44.01	30.92	65.49	—	39.43	56.34	—	32.93	60.72	48.85	44.44	43.99	51.38	33.12	56.52	49.07	47.84

	VOTER REGISTRATION			U.S. SENATOR	U.S. REP. DIST. 3	U.S. REP. DIST. 6	STATE SENATOR	STATE REP.	GOVERNOR LT. GOV.	SECRETARY OF STATE	STATE AUDITOR	STATE TREASURER	ATTORNEY GENERAL										
	Persons registered as of 7:00 a.m. election day	Persons registered on election day	Total number of persons voting	DFL PAUL WELLSTONE	IR RUDY BOSCHWITZ	DFL LOU DEMARS	IR JIM RAMSTAD	DFL GERRY SIKORSKI	IR BRUCE ANDERSON	DFL LEE MOSHER	IR GEN OLSON	IR JERRY KNICKERBOCKER	DFL PERPICH AND JOHNSON	IR CARLSON AND DYRSTAD	DFL JOAN GROWE	IR DAVID JENNINGS	DFL MARK DAYTON	IR BOB HEINRICH	DFL MICHAEL MCGRATH	IR JOHN BURGER	DFL HUBERT HUMPHREY III	IR KEVIN JOHNSON	
DISTRICT 43B																							
County																							
HENNEPIN																							
Precinct																							
Deephaven P-1	1,437	70	1,065	324	725	—	—	432	601	269	754	—	866	200	824	444	581	336	691	249	723	384	653
Deephaven P-2	1,349	65	1,027	391	614	—	—	493	508	304	682	—	811	294	693	463	508	423	571	311	606	481	522
Eden Prairie P-1a	1,391	81	1,013	368	627	248	735	—	—	283	685	—	837	315	664	486	473	401	569	307	592	469	516
Eden Prairie P-1b	1,921	134	1,422	518	876	327	1,056	—	—	404	928	—	1,132	370	993	637	723	532	836	428	854	642	745
Greenwood P-1	480	22	360	112	245	—	—	132	220	70	280	—	312	69	270	133	219	105	242	76	253	119	232
Minnetonka W-1 P-A	1,885	106	1,500	613	849	370	1,085	—	—	433	1,011	—	1,196	433	1,000	721	703	595	853	478	859	720	741
Minnetonka W-1 P-B	954	57	736	381	311	265	428	—	—	278	413	—	569	271	417	382	267	349	323	309	302	399	297
Minnetonka W-1 P-C	4,109	477	2,914	1,295	1,583	883	1,963	—	—	1,068	1,718	—	2,307	966	1,846	1,487	1,303	1,301	1,529	1,075	1,546	1,504	1,360
Minnetonka W-3 P-C	1,551	79	1,250	486	697	315	862	—	—	358	807	—	980	410	780	571	579	479	686	375	705	582	601
Minnetonka W-3 P-D	1,711	120	1,290	492	762	306	943	—	—	325	912	—	1,030	376	862	578	631	475	755	365	779	578	677
Minnetonka W-4 P-A	1,971	170	1,389	521	837	332	1,025	—	—	398	936	—	1,106	419	915	656	659	537	791	406	831	659	699
Minnetonka W-4 P-B	1,895	129	1,350	618	702	376	946	—	—	453	844	—	1,048	437	885	701	584	584	693	474	705	741	579
Minnetonka W-4 P-C	1,648	95	1,261	545	684	346	882	—	—	382	832	—	1,008	423	773	658	556	553	663	446	688	632	594
Minnetonka W-4 P-D	1,636	114	1,413	501	808	295	1,013	—	—	331	970	—	1,137	385	924	633	645	486	801	389	800	620	693
Shorewood P-2	1,871	117	1,471	501	945	—	—	637	797	393	1,023	—	1,200	344	1,005	617	781	521	889	402	943	602	832
Woodland P-1	357	23	280	72	204	—	—	101	172	54	215	—	233	40	207	90	180	85	186	47	213	89	187
County: Totals:	26,166	1,859	19,741	7,738	11,469	4,063	10,938	1,795	2,298	5,803	13,010	—	15,772	5,752	13,058	9,257	9,392	7,762	11,078	6,137	11,399	9,221	9,928
District: 43B Total	26,166	1,859	19,741	7,738	11,469	4,063	10,938	1,795	2,298	5,803	13,010	—	15,772	5,752	13,058	9,257	9,392	7,762	11,078	6,137	11,399	9,221	9,928
% Of Voters	100.00	39.20	58.10	20.58	55.41	9.09	11.64	29.40	65.90	—	—	79.89	—	29.14	66.15	46.89	47.58	39.32	56.12	31.09	57.74	46.71	50.29
District: 43 Total	47,196	3,674	35,157	14,146	19,928	4,063	10,938	9,987	9,083	10,570	23,106	—	—	10,829	22,419	16,787	16,243	14,544	18,999	11,243	20,112	16,785	17,303
% Of Voters	100.00	40.24	56.68	11.56	31.11	28.41	25.84	30.07	65.72	—	—	—	—	30.80	63.77	47.75	46.20	41.37	54.04	31.98	57.21	47.74	49.22

VOTER REGISTRATION			U.S. SENATOR	U.S. REP. DIST. 3	STATE SENATOR			STATE REP.	GOVERNOR LT. GOV.	SECRETARY OF STATE	STATE AUDITOR	STATE TREASURER	ATTORNEY GENERAL											
Persons registered as of 7:00 a.m. election day	Persons registered on election day	Total number of persons voting	DFL PAUL WELLSTONE	IR RUDY BOSCHWITZ	DFL LOU DEMARS	IR JIM RAMSTAD	DFL TED MONDALE	IR PHYLLIS MCQUAID	IND RICHARD STROHL	DFL WENDY ENGEL	IR SALLY OLSEN	DFL PERPICH AND JOHNSON	IR CARLSON AND DYRSTAD	DFL JOAN GROWE	IR DAVID JENNINGS	DFL MARK DAYTON	IR BOB HEINRICH	DFL MICHAEL MCGRATH	IR JOHN BURGER	DFL HUBERT HUMPHREY III	IR KEVIN JOHNSON			
1,322	233	914	446	420	330	530	—	—	397	458	22	336	518	—	302	565	511	328	446	403	379	414	508	356

Hopkins P-2	1,055	122	803	353	418	249	518	—	—	333	425	24	260	510	—	317	438	389	352	373	385	316	388	418	349
Hopkins P-3	1,401	185	1,040	519	444	396	541	—	—	439	502	32	375	583	—	474	480	590	328	530	398	493	378	624	327
Hopkins P-4	1,013	76	782	423	332	333	408	—	—	381	363	23	285	472	—	396	356	505	214	444	290	410	280	519	230
Hopkins P-5	668	83	502	235	247	202	277	—	—	267	199	21	231	252	—	179	299	313	152	284	188	246	187	303	178
Hopkins P-6	856	76	663	337	296	260	370	—	—	296	330	22	257	384	—	303	337	391	219	347	274	310	274	400	232
Hopkins P-7	680	52	480	260	201	204	255	—	—	229	219	18	201	263	—	288	165	279	154	259	189	227	185	301	166
Hopkins P-8a	996	185	588	299	274	221	341	—	—	282	286	16	237	330	—	234	328	350	196	296	264	278	239	354	219
Hopkins P-8b	823	164	588	300	270	196	372	—	—	285	277	11	227	334	—	221	336	342	214	307	254	263	269	358	215
Hopkins P-9	879	105	538	280	228	216	292	—	—	273	218	32	232	275	—	203	308	317	167	303	197	259	208	332	183
Minnetonka W-2 P-B	3,216	412	2,260	1,073	1,150	792	1,392	—	—	1,148	1,048	43	972	1,223	—	803	1,369	1,399	768	1,210	959	1,062	973	1,364	838
St. Louis Park W-3 P-1	1,519	172	1,147	604	518	456	641	—	—	621	497	23	503	611	—	434	653	739	338	675	427	613	409	746	354
St. Louis Park W-3 P-5	1,721	149	1,218	613	565	532	620	—	—	672	476	47	554	623	—	532	630	757	366	721	436	619	448	806	372
St. Louis Park W-4 P-1	1,846	177	1,304	634	626	458	784	—	—	602	637	27	455	787	—	480	795	770	456	692	540	567	578	792	453
St. Louis Park W-4 P-2	839	48	692	353	324	276	384	—	—	350	309	25	292	386	—	260	400	431	226	389	275	352	276	453	223
St. Louis Park W-4 P-3	1,668	113	1,294	656	598	534	690	—	—	722	493	48	615	626	—	559	662	858	355	787	441	701	456	868	376
St. Louis Park W-4 P-4	1,057	63	851	387	437	344	459	—	—	499	317	22	434	391	—	328	479	598	199	542	269	435	302	583	238
County: Totals:	21,559	2,415	15,664	7,772	7,348	5,999	8,874	—	—	7,796	7,054	456	6,466	8,568	—	6,313	8,600	9,539	5,032	8,605	6,189	7,530	6,264	9,729	5,309
District: 44A Total	21,559	2,415	15,664	7,772	7,348	5,999	8,874	—	—	7,796	7,054	456	6,466	8,568	—	6,313	8,600	9,539	5,032	8,605	6,189	7,530	6,264	9,729	5,309
% Of Voters			100.00	49.62	46.91	38.30	56.65	—	—	49.77	45.03	2.91	41.28	54.70	—	40.30	54.90	60.90	32.12	54.93	39.51	48.07	39.99	62.11	33.89

DISTRICT 44B
County
HENNEPIN

Precinct

St. Louis Park W-1 P-1	1,788	114	1,524	715	772	674	781	—	—	954	473	78	1,140	345	—	613	853	1,018	402	984	462	818	510	1,057	404
St. Louis Park W-1 P-2	1,348	106	1,055	609	417	500	516	—	—	587	406	54	660	377	—	521	482	690	301	663	352	598	350	723	304
St. Louis Park W-1 P-3	1,404	148	1,106	602	460	450	589	—	—	557	495	31	643	427	—	452	573	671	358	614	423	536	424	701	352
St. Louis Park W-1 P-4	1,091	95	842	435	380	340	466	—	—	443	361	21	495	313	—	377	403	503	285	469	336	410	318	531	282
St. Louis Park W-1 P-5	1,831	207	1,180	675	491	483	661	—	—	691	434	50	760	385	—	473	676	766	348	700	445	596	449	766	386
St. Louis Park W-2 P-1	2,389	276	1,757	893	805	639	1,025	—	—	866	794	49	990	685	—	653	1,067	998	629	922	728	788	747	1,005	653
St. Louis Park W-2 P-2	1,675	120	1,369	693	640	504	815	—	—	575	752	23	716	611	—	523	789	793	494	707	594	585	604	814	511
St. Louis Park W-2 P-3	875	79	722	398	304	298	397	—	—	293	402	17	400	298	—	285	391	427	239	391	292	349	275	443	248
St. Louis Park W-2 P-4	1,211	119	867	464	371	322	507	—	—	368	456	26	466	359	—	338	476	529	267	467	359	396	338	536	296
St. Louis Park W-2 P-5	1,801	240	1,316	684	565	600	622	—	—	758	440	55	883	343	—	591	668	819	348	814	372	703	381	873	345
St. Louis Park W-3 P-2	2,005	197	1,457	813	595	609	773	—	—	739	645	44	920	480	—	621	744	900	452	835	537	745	541	937	463
St. Louis Park W-3 P-3	1,202	83	899	494	377	371	478	—	—	476	380	28	531	340	—	412	455	540	285	486	354	459	321	577	293
St. Louis Park W-3 P-4	1,051	98	731	395	310	329	369	—	—	413	273	29	474	234	—	352	331	476	192	462	228	409	226	500	205
St. Louis Park W-4 P-5	1,821	174	1,157	591	530	446	651	—	—	564	529	43	708	403	—	481	615	711	363	623	464	558	430	752	353
County: Totals:	21,492	2,056	15,982	8,461	7,017	6,565	8,650	—	—	8,284	6,840	548	9,786	5,600	—	6,692	8,523	9,841	4,963	9,137	5,946	7,950	5,914	10,215	5,095
District: 44B Total	21,492	2,056	15,982	8,461	7,017	6,565	8,650	—	—	8,284	6,840	548	9,786	5,600	—	6,692	8,523	9,841	4,963	9,137	5,946	7,950	5,914	10,215	5,095
% Of Voters			100.00	52.94	43.91	41.08	54.12	—	—	51.83	42.80	3.43	61.23	35.04	—	41.87	53.33	61.58	31.05	57.17	37.20	49.74	37.00	63.92	31.88
District: 44 Total	43,051	4,471	31,646	16,233	14,365	12,564	17,524	—	—	16,080	13,894	1,004				13,005	17,123	19,380	9,995	17,742	12,135	15,480	12,178	19,944	10,404
% Of Voters			100.00	51.30	45.39	39.70	55.38	—	—	50.81	43.90	3.17				41.10	54.11	61.24	31.58	56.06	38.35	48.92	38.48	63.02	32.88

VOTER REGISTRATION			U.S. SENATOR	U.S. REP. DIST. 3	U.S. REP. DIST. 6	STATE SENATOR	STATE REP.	GOVERNOR LT. GOV.	SECRETARY OF STATE	STATE AUDITOR	STATE TREASURER	ATTORNEY GENERAL										
Persons registered as of 7:00 a.m., election day	Persons registered on election day	Total number of persons voting	DFL PAUL WELLSTONE	IR RUDY BOSCHWITZ	DFL LOU DEMARS	IR JIM RAMSTAD	DFL GERRY SIKORSKI	IR BRUCE ANDERSON	DFL JUDY TRAUB	IR WARREN KAPSNER	DFL DAVID SLOMKOWSKI	IR RON ABRAMS	DFL PERPICH AND JOHNSON	IR CARLSON AND DYRSTAD	DFL JOAN GROVE	IR DAVID JENNINGS	DFL MARK DAYTON	IR BOB HEINRICH	DFL MICHAEL MCGRATH	IR JOHN BURGER	DFL HUBERT HUMPHREY III	IR KEVIN JOHNSON
1,316	103	1,091	473	595	293	760	—	—	556	497	351	662	355	684	549	484	459	590	377	579	564	502
1,731	125	1,472	636	802	434	995	—	—	822	610	468	889	502	904	793	597	664	747	556	715	803	633
2,852	267	2,185	910	1,220	633	1,488	—	—	1,142	978	679	1,371	639	1,455	1,173	896	1,030	1,063	867	1,090	1,157	967
1,588	187	1,282	546	713	357	892	—	—	661	580	414	793	415	813	691	521	588	643	479	663	682	567
1,973	192	1,630	522	1,073	290	1,298	—	—	689	887	364	1,155	362	1,206	730	834	584	992	431	1,046	706	883
2,405	128	1,810	741	999	444	1,287	—	—	805	902	526	1,125	532	1,156	839	834	735	960	561	1,018	837	885
1,842	99	1,342	392	930	233	1,086	—	—	471	825	266	999	350	945	516	755	433	858	326	874	554	753
2,352	265	1,828	762	1,037	458	1,348	—	—	863	914	571	1,141	538	1,224	918	832	789	980	621	1,022	930	866
1,432	88	1,020	329	668	166	832	—	—	359	629	221	729	298	686	411	559	373	612	258	672	418	577
1,769	137	1,356	545	784	333	1,002	—	—	652	670	444	847	456	843	687	606	617	694	465	763	715	613
1,434	77	1,058	481	558	292	741	—	—	553	480	449	555	406	606	605	407	539	486	451	502	616	420
1,497	110	1,170	457	704	297	856	—	—	462	679	372	726	438	674	584	545	490	641	406	650	603	549
2,688	297	1,999	715	1,229	—	—	916	1,019	911	1,032	538	1,325	577	1,330	896	1,000	838	1,088	586	1,226	874	1,068
24,879	2,075	19,243	7,509	11,312	4,230	12,585	916	1,019	8,946	9,683	5,663	12,317	5,868	12,526	9,392	8,870	8,139	10,354	6,384	10,820	9,459	9,283
24,879	2,075	19,243	7,509	11,312	4,230	12,585	916	1,019	8,946	9,683	5,663	12,317	5,868	12,526	9,392	8,870	8,139	10,354	6,384	10,820	9,459	9,283
		100.00	39.02	58.79	21.98	65.40	4.76	5.30	46.49	50.32	29.43	64.01	30.49	65.09	48.81	46.09	42.30	53.81	33.18	56.23	49.16	48.24

VOTER REGISTRATION			U.S. SENATOR	U.S. REP. DIST. 3	U.S. REP. DIST. 6	STATE SENATOR	STATE REP.	GOVERNOR LT. GOV.	SECRETARY OF STATE	STATE AUDITOR	STATE TREASURER	ATTORNEY GENERAL										
Persons registered as of 7:00 a.m., election day	Persons registered on election day	Total number of persons voting	DFL PAUL WELLSTONE	IR RUDY BOSCHWITZ	DFL LOU DEMARS	IR JIM RAMSTAD	DFL GERRY SIKORSKI	IR BRUCE ANDERSON	DFL JUDY TRAUB	IR WARREN KAPSNER	DFL JIM DORSEY	IR PEGGY LEPPIK	DFL PERPICH AND JOHNSON	IR CARLSON AND DYRSTAD	DFL JOAN GROVE	IR DAVID JENNINGS	DFL MARK DAYTON	IR BOB HEINRICH	DFL MICHAEL MCGRATH	IR JOHN BURGER	DFL HUBERT HUMPHREY III	IR KEVIN JOHNSON
1,638	65	1,210	671	578	483	764			712	514	617	614	542	690	752	450	703	518	597	522	771	470
2,300	111	1,863	872	939	607	1,193			928	856	770	1,024	704	1,058	1,015	738	926	838	776	880	1,051	750
2,000	96	1,529	772	728	567	916			871	592	692	791	527	924	910	538	849	631	669	673	891	597
1,842	102	1,330	549	731	378	910			582	670	496	773	459	803	669	565	597	662	509	661	667	597
1,633	104	1,363	566	726	440	831			706	552	572	683	512	802	755	493	718	548	574	587	758	512
2,188	115	1,736	791	835	558	1,058			861	738	765	838	948	657	948	611	855	729	704	777	965	644

Golden Valley P-7	1,661	84	1,162	514	622	339	796	—	—	592	531	—	478	650	—	427	703	649	443	553	542	483	543	652	474
Golden Valley P-8	2,335	157	1,799	891	834	640	1,079	—	—	965	726	—	801	900	—	708	978	1,032	623	928	759	805	737	1,048	664
Medicine Lake P-1	326	23	238	132	103	80	155	—	—	136	97	—	114	110	—	81	136	143	79	126	100	107	95	132	98
Plymouth P-9	1,477	107	1,012	414	568	264	714	—	—	495	468	—	415	552	—	373	586	534	398	465	486	386	499	543	425
Plymouth P-10	2,443	218	1,889	648	1,220	405	1,449	—	—	734	1,076	—	616	1,195	—	541	1,276	900	904	768	1,050	592	1,116	942	900
Plymouth P-13	1,297	139	850	406	422	280	558	—	—	429	397	—	395	425	—	361	436	458	343	424	394	368	382	488	350
Plymouth P-14	1,200	154	804	429	360	297	486	—	—	448	317	—	401	376	—	335	441	486	273	430	341	379	334	493	291
County: Totals:	22,340	1,475	16,785	7,655	8,666	5,338	10,909	0	0	8,459	7,534	—	7,132	8,931	—	6,518	9,490	9,251	6,458	8,342	7,598	6,949	7,806	9,401	6,772
District: 45B Total	22,340	1,475	16,785	7,655	8,666	5,338	10,909	0	0	8,459	7,534	—	7,132	8,931	—	6,518	9,490	9,251	6,458	8,342	7,598	6,949	7,806	9,401	6,772
% Of Voters			100.00	45.61	51.63	31.80	64.99	.00	.00	50.40	44.89	—	42.49	53.21	—	38.83	56.54	55.11	38.47	49.70	45.27	41.40	46.51	56.01	40.35
District: 45 Total	47,219	3,550	36,028	15,164	19,978	9,568	23,494	916	1,019	17,405	17,217	—	—	—	—	12,386	22,016	18,643	15,328	16,481	17,952	13,333	18,626	18,860	16,055
% Of Voters			100.00	42.09	55.45	26.56	65.21	2.54	2.83	48.31	47.79	—	—	—	—	34.38	61.11	51.75	42.54	45.74	49.83	37.01	51.70	52.35	44.56

DISTRICT 46A
County
HENNEPIN

Precinct

	Persons registered as of 7:00 a.m. election day	Persons registered on election day	Total number of persons voting	DFL WELLSTONE	IR RUDY BOSCHWITZ	DFL LOU DEMARS	IR JIM RAMSTAD	DFL MARTIN SABO	IR RAYMOND GILBERTSON	DFL EMER REICHOFF	IR MARK THELEMAN	DFL ANN REST	IR VI UNDERDAHL	DFL PERPICH AND JOHNSON	IR CARLSON AND DYRSTAD	DFL JOAN GROVE	IR DAVID JENNINGS	DFL MARK DAYTON	IR BOB HEINRICH	DFL MICHAEL MCGRATH	IR JOHN BURGER	DFL HUBERT HUMPHREY III	IR KEVIN JOHNSON
Crystal W-2 P-3	539	24	395	224	158	—	—	261	126	275	113	271	120	218	165	261	109	241	135	221	135	267	122
Crystal W-2 P-4	200	29	127	83	57	—	43	80	—	79	47	71	54	45	73	85	35	75	49	60	52	87	38
Crystal W-3 P-1	1,431	110	954	564	337	—	—	626	277	638	270	654	262	513	387	618	252	597	299	544	281	629	287
Crystal W-3 P-2	1,871	89	1,360	738	546	—	—	862	408	867	416	858	426	636	623	828	393	785	482	722	455	894	400
Crystal W-4 P-2	1,851	114	1,238	684	506	—	—	814	371	791	408	765	440	691	490	780	386	742	433	706	390	859	333
New Hope P-1	1,815	142	1,285	619	633	516	728	—	—	821	416	823	422	511	726	814	405	682	539	624	512	820	423
New Hope P-2	1,499	117	1,055	543	493	415	618	—	—	673	355	687	344	451	536	622	368	564	457	502	448	667	370
New Hope P-3n	1,164	65	855	392	435	299	530	—	—	502	325	486	350	369	434	489	323	449	382	395	374	510	327
New Hope P-3s	1,339	90	939	481	436	371	547	—	—	569	346	567	354	423	475	544	350	481	431	442	397	589	333
New Hope P-4	2,158	96	1,586	761	776	627	907	—	—	990	554	973	581	735	786	950	557	842	689	772	684	1,034	515
New Hope P-5	1,511	125	937	482	426	414	498	—	—	571	342	568	348	432	459	571	319	501	399	480	380	588	333
New Hope P-6	824	44	565	297	244	285	274	—	—	379	161	360	205	324	220	378	170	361	200	340	185	377	183
New Hope P-6e	721	137	437	163	223	143	245	—	—	207	173	216	165	192	222	203	160	201	170	160	178	245	145
New Hope P-8	1,347	114	833	451	358	347	457	—	—	510	293	494	322	392	385	510	287	463	341	427	332	533	279
New Hope P-8e	395	38	267	116	140	126	110	—	—	155	64	159	70	186	71	164	68	165	71	144	75	189	57
County: Totals:	18,665	1,334	12,833	6,598	5,768	3,586	4,994	2,563	1,182	8,027	4,303	7,952	4,463	6,118	6,052	7,813	4,182	7,149	5,077	6,519	4,878	8,288	4,145
District: 46A Total	18,665	1,334	12,833	6,598	5,768	3,586	4,994	2,563	1,182	8,027	4,303	7,952	4,463	6,118	6,052	7,813	4,182	7,149	5,077	6,519	4,878	8,288	4,145
% Of Voters			100.00	51.41	44.95	27.94	38.92	19.97	9.21	62.55	33.53	61.97	34.78	47.67	47.16	60.88	32.59	55.71	39.56	50.80	38.01	64.58	32.30

DISTRICT 46B
County
HENNEPIN

Precinct

Crystal W-1 P-1	1,969	149	1,426	675	637	—	—	804	479	880	429	—	749	542	—	623	690	808	458	725	568	650	566	812	498
Crystal W-1 P-2	1,681	127	1,123	583	526	—	—	674	412	739	366	—	661	446	—	534	540	692	377	620	471	537	498	713	395
Crystal W-2 P-1	1,548	93	1,083	621	469	—	—	720	356	747	338	—	699	379	—	544	501	724	318	667	400	640	367	724	369
Crystal W-2 P-2	1,703	100	1,237	657	556	—	—	748	456	797	419	—	671	546	—	544	626	728	448	684	523	624	507	785	432
Crystal W-3 P-3	598	30	425	239	174	—	—	271	138	281	125	—	268	146	—	224	181	266	123	265	142	228	151	282	131
Crystal W-4 P-1	2,026	114	1,345	759	547	—	—	872	420	891	413	—	800	507	—	658	615	853	420	793	499	743	459	868	441
Robbinsdale W-1 P-1	1,160	103	782	447	306	—	—	506	248	512	240	—	478	270	—	478	270	396	341	509	222	463	285	430	267
Robbinsdale W-1 P-2	1,269	113	915	465	401	—	—	553	302	565	308	—	507	359	—	452	405	548	295	505	354	460	348	517	338
Robbinsdale W-2 P-1	1,677	71	1,352	709	593	—	—	849	443	861	445	—	763	535	—	669	618	825	445	760	536	699	512	872	440
Robbinsdale W-2 P-2	962	37	755	382	333	—	—	417	295	411	305	—	373	342	—	339	387	412	286	383	326	331	329	422	296
Robbinsdale W-3 P-1	1,080	72	786	481	269	—	—	534	223	538	229	—	510	251	—	392	355	509	222	501	246	453	237	535	229
Robbinsdale W-3 P-2	1,360	83	903	492	361	—	—	583	262	594	249	—	534	301	—	437	405	569	256	541	306	490	278	584	276
Robbinsdale W-4 P-1	1,095	87	778	428	310	—	—	512	219	500	241	—	470	269	—	380	343	492	213	463	264	404	248	502	240
Robbinsdale W-4 P-2	1,117	75	843	480	327	—	—	562	243	540	267	—	501	299	—	436	359	540	238	528	269	448	273	574	242
County: Totals:	19,245	1,254	13,753	7,418	5,809	0	0	8,605	4,496	8,856	4,374	—	7,984	5,192	—	6,628	6,366	8,475	4,321	7,898	5,189	7,137	5,040	8,736	4,553
District: 46B Total	19,245	1,254	13,753	7,418	5,809	0	0	8,605	4,496	8,856	4,374	—	7,984	5,192	—	6,628	6,366	8,475	4,321	7,898	5,189	7,137	5,040	8,736	4,553
% Of Voters			100.00	53.94	42.24	.00	.00	62.57	32.69	64.39	31.80	—	58.05	37.75	—	48.19	46.29	61.62	31.42	57.43	37.73	51.89	36.65	63.52	33.11
District: 46 Total	37,910	2,588	26,586	14,016	11,577	3,586	4,994	11,168	5,678	16,883	8,677	—	12,746	12,418	16,288	8,503	15,047	10,266	13,656	9,918	17,024	8,698	—	—	
% Of Voters			100.00	52.72	43.55	13.49	18.78	42.01	21.36	63.50	32.67	—	47.94	46.71	61.27	31.98	56.60	38.61	51.37	37.31	64.03	32.72	—	—	

DISTRICT 47A
County
HENNEPIN

Precinct

Brooklyn Center P-9	822	33	540	273	246	—	—	335	183	—	—	308	210	337	178	250	258	329	167	286	217	254	207	341	179
Brooklyn Park W-C P-1	1,715	122	1,045	527	435	—	—	—	—	640	332	581	382	595	368	464	528	595	331	563	390	481	400	602	369

Brooklyn Park W-C P-3	1,472	126	803	444	326	—	—	—	—	542	235	484	288	534	238	393	358	512	239	489	272	449	265	527	243
Brooklyn Park W-C P-5	1,516	116	1,128	498	604	—	—	—	—	709	402	612	483	665	433	448	620	635	427	585	510	495	505	660	436
Brooklyn Park W-C P-6	1,536	141	1,130	543	519	—	—	—	—	732	354	641	439	626	449	421	625	677	363	617	450	555	427	681	395
Brooklyn Park W-W P-1	1,571	94	1,049	509	504	—	—	—	—	688	332	578	432	620	393	493	492	628	356	560	448	524	407	679	351
Brooklyn Park W-W P-2	1,571	118	1,079	554	492	—	—	—	—	741	314	638	417	661	381	488	533	665	341	609	423	528	423	671	386
Brooklyn Park W-W P-3	952	83	685	330	335	—	—	—	—	441	229	361	308	387	280	326	327	413	332	367	291	335	271	419	251
Brooklyn Park W-W P-4	1,948	171	862	484	349	—	—	—	—	582	253	504	332	557	270	403	404	552	253	517	311	458	302	565	275
Brooklyn Park W-W P-5	1,459	124	821	447	350	—	—	—	—	535	263	468	328	494	301	357	414	482	282	459	328	399	323	503	295
Brooklyn Park W-W P-7	1,615	131	1,095	616	472	—	—	—	—	805	292	688	394	730	356	531	517	729	325	675	401	613	385	753	335
New Hope P-7	1,286	57	924	452	445	364	542	—	—	—	—	414	543	348	441	443	521	365	476	427	437	403	548	361	
County: Totals:	17,526	1,316	11,161	5,677	5,077	364	542	335	183	6,415	3,006	6,338	4,427	6,749	3,995	5,015	5,519	6,738	3,681	6,183	4,468	5,529	4,318	6,949	3,876
District: 47A Total	17,526	1,316	11,161	5,677	5,077	364	542	335	183	6,415	3,006	6,338	4,427	6,749	3,995	5,015	5,519	6,738	3,681	6,183	4,468	5,529	4,318	6,949	3,876
% Of Voters			100.00	50.86	45.49	3.26	4.86	3.00	1.64	57.48	26.93	56.79	39.66	60.47	35.79	44.93	49.45	60.37	32.98	55.40	40.03	49.54	38.69	62.26	34.73

DISTRICT 47B
County
HENNEPIN

Precinct

Brooklyn Center P-1	2,447	136	1,707	1,048	584	—	—	—	—	1,182	457	—	—	1,169	490	1,171	482	1,003	595	1,130	437	1,082	548	1,033	481	1,205	437
Brooklyn Center P-2	2,434	187	1,468	844	566	—	—	—	—	1,014	394	—	—	977	432	1,018	382	846	561	973	377	927	445	814	452	1,023	387
Brooklyn Center P-3	2,797	161	1,772	938	777	—	—	—	—	1,172	546	—	—	1,127	596	1,139	580	933	732	1,108	558	1,041	651	954	622	1,137	585
Brooklyn Center P-4	1,870	98	1,284	661	568	—	—	—	—	793	433	—	—	772	461	792	431	690	529	800	398	761	466	707	462	846	406
Brooklyn Center P-5	1,598	80	1,155	635	488	—	—	—	—	758	369	—	—	741	392	759	370	604	514	748	351	710	420	657	397	768	362
Brooklyn Center P-6	2,578	134	1,714	909	762	—	—	—	—	1,095	557	—	—	1,053	613	1,060	610	900	748	1,065	551	976	671	897	651	1,091	570
Brooklyn Center P-7	1,858	101	1,359	696	619	—	—	—	—	852	453	—	—	768	546	809	511	689	610	802	470	769	532	703	503	850	466
Brooklyn Center P-8	1,935	144	1,355	715	560	—	—	—	—	827	437	—	—	775	493	832	442	706	585	780	449	778	485	688	471	815	461
County: Totals:	17,517	1,041	11,814	6,446	4,924	0	0	7,693	3,646	0	0	7,382	4,023	7,580	3,818	6,371	4,874	7,406	3,591	7,044	4,218	6,453	4,039	7,735	3,674		
District: 47B Total	17,517	1,041	11,814	6,446	4,924	0	0	7,693	3,646	0	0	7,382	4,023	7,580	3,818	6,371	4,874	7,406	3,591	7,044	4,218	6,453	4,039	7,735	3,674		
% Of Voters			100.00	54.56	41.68	.00	.00	65.12	30.86	.00	.00	62.49	34.05	64.16	32.32	53.93	41.26	62.69	30.40	59.62	35.70	54.62	34.19	65.47	31.10		
District: 47 Total	35,043	2,357	22,975	12,123	10,001	364	542	8,028	3,829	6,415	3,006	13,720	8,450			11,386	10,393	14,144	7,272	13,227	8,686	11,982	8,357	14,684	7,550		
% Of Voters			100.00	52.77	43.53	1.58	2.36	34.94	16.67	27.92	13.08	59.72	36.78			49.56	45.24	61.56	31.65	57.57	37.81	52.15	36.37	63.91	32.86		

Persons registered
as of 7:00 a.m. election day

Persons registered
on election day

Total number of
persons voting

DFL
LUL
WELLSTONE

IR
JOY
BOGSHWITZ

DFL
LOU
DEMARS

IR
JIM
RAMSTAD

DFL
MARTIN
SABO

IR
RAYMOND
GILBERTSON

DFL
GERRY
SIKORSKI

IR
BRUCE
ANDERSON

DFL
WILLIAM
LUTHER

IR
JIM
HARRIS

DFL
PHIL
CARRUTHERS

IR
PHIL
CROWLEY

DFL
PERPICH AND
JOHNSON

IR
CARLSON AND
DYRSTAD

DFL
JOAN
GROVE

IR
DAVID
JENNINGS

DFL
MARK
DAYTON

IR
B
HEINRICH

DFL
MICHAEL
MCGRATH

IR
JOHN
BURGER

DFL
HUBERT
HUMPHREY III

IR
KEVIN
JOHNSON

VOTER
REGISTRATION

U.S.
SENATOR

U.S. REP.
DIST. 3

U.S. REP.
DIST. 5

U.S. REP.
DIST. 6

STATE
SENATOR

STATE
REP.

GOVERNOR
LT. GOV.

SECRETARY
OF STATE

STATE
AUDITOR

STATE
TREASURER

ATTORNEY
GENERAL

DISTRICT 48A
County
HENNEPIN

Precinct

	Persons registered as of 7:00 a.m. election day	Persons registered on election day	Total number of persons voting	U.S. SENATOR	U.S. REP. DIST. 3	U.S. REP. DIST. 6	STATE SENATOR	STATE REP.	GOVERNOR LT. GOV.	SECRETARY OF STATE	STATE AUDITOR	STATE TREASURER	ATTORNEY GENERAL
Corcoran P-1	1,489	96	1,119	404	685	—	—	—	—	—	—	—	—
Corcoran P-2	1,320	136	987	406	548	—	—	—	—	—	—	—	—
Hanover P-1	153	19	140	72	59	—	—	—	—	—	—	—	—
Hassan Township P-2	374	27	270	108	155	—	—	—	—	—	—	—	—
Loretto P-1	234	24	164	65	91	—	—	—	—	—	—	—	—
Maple Grove P- 5	1,296	100	990	386	578	—	—	—	—	—	—	—	—
Maple Grove P- 6	3,683	287	2,845	1,183	1,586	—	—	—	—	—	—	—	—
Maple Grove P- 7	1,226	94	906	430	448	—	—	—	—	—	—	—	—
Maple Grove P- 8	1,872	170	1,200	613	726	—	—	—	—	—	—	—	—
Maple Grove P- 9	1,336	77	1,017	507	492	—	—	—	—	—	—	—	—
Medina P-1	1,996	190	1,684	579	1,036	—	—	—	—	—	—	—	—
Plymouth P- 1	4,652	537	3,097	1,181	1,855	750	2,259	—	—	—	—	—	—
Plymouth P- 2	2,447	150	1,812	626	1,156	318	1,457	—	—	—	—	—	—
Plymouth P-11	2,252	214	1,429	584	809	392	1,002	—	—	—	—	—	—
Plymouth P-12	2,897	151	2,157	801	1,311	530	1,569	—	—	—	—	—	—
Plymouth P-15	1,419	144	1,081	388	672	232	826	—	—	—	—	—	—
Plymouth P-16	2,094	189	1,569	726	815	467	1,077	—	—	—	—	—	—
County: Totals:	30,740	2,605	22,467	9,059	13,022	2,689	8,190	6,526	4,654	7,919	13,879	—	—

WRIGHT

Hanover	292	38	248	117	125	—	—	154	90	97	140	—	—
County: Totals:	292	38	248	117	125	0	0	154	90	97	140	—	—
District: 48A Total	31,032	2,643	22,715	9,176	13,147	2,689	8,190	6,680	4,744	8,016	14,019	—	—
% Of Voters		100.00	40.40	57.88	11.84	36.06	29.41	20.88	35.29	61.72	—	—	—

VOTER REGISTRATION	U.S. SENATOR	U.S. REP. DIST. 3	U.S. REP. DIST. 6	STATE SENATOR	STATE REP.	GOVERNOR LT. GOV.	SECRETARY OF STATE	STATE AUDITOR	STATE TREASURER	ATTORNEY GENERAL									
Persons registered as of 7:00 a.m., election day	Persons registered on election day	Total number of persons voting																	
DFL PAUL WELLSTONE	IR RUDY BOSCHWITZ	DFL LOU DEMARS	IR JIM RAMSTAD	DFL GERRY SIKORSKI	IR BRUCE ANDERSON	DFL JIM HILLEGASS	IR PAT MCGOWAN	DFL DENNIS FILIPKE	IR WARREN LIMMER	DFL PERPICH AND JOHNSON	IR CARLSON AND DYRSTAD	DFL JOAN GROWE	IR DAVID JENNINGS	DFL MARK DAYTON	IR BOB HEINRICH	DFL MICHAEL MCGRATH	IR JOHN BURGER	DFL HUBERT HUMPHREY III	IR KEVIN JOHNSON

DISTRICT 48B
County
HENNEPIN
Precinct

	Persons registered on election day	Persons registered on election day	Total number of persons voting	DFL PAUL WELLSTONE	IR RUDY BOSCHWITZ	DFL LOU DEMARS	IR JIM RAMSTAD	DFL GERRY SIKORSKI	IR BRUCE ANDERSON	DFL JIM HILLEGASS	IR PAT MCGOWAN	DFL JOHN HALL	IR BILL SCHREIBER	DFL PERPICH AND JOHNSON	IR CARLSON AND DYRSTAD	DFL N GROWE	IR DAVID JENNINGS	DFL MARK DAYTON	IR BOB HEINRICH	DFL MICHAEL MCGRATH	IR JOHN BURGER	DFL HUBERT HUMPHREY III	IR KEVIN JOHNSON
Brooklyn Park W-C P-2	1,375	155	881	427	424	—	—	552	315	401	452	—	—	347	491	530	309	461	397	414	380	518	349
Brooklyn Park W-C P-4	366	48	280	139	129	—	—	183	89	147	120	—	—	129	129	164	95	151	109	134	109	168	101
Brooklyn Park W-C P-7	810	64	535	266	259	—	—	340	180	221	290	—	—	220	275	303	202	271	238	244	224	329	191
Brooklyn Park W-E P-1	1,692	134	1,282	672	575	—	—	880	382	593	638	—	—	556	666	782	424	719	511	654	501	774	482
Brooklyn Park W-E P-2	1,566	112	1,077	547	495	—	—	708	341	530	495	—	—	474	541	649	356	584	444	534	400	652	400
Brooklyn Park W-E P-3	1,784	184	1,474	601	827	—	—	872	556	554	851	—	—	541	877	803	597	728	676	602	700	798	633
Brooklyn Park W-E P-4	1,722	104	1,274	658	568	—	—	855	369	645	546	—	—	558	657	774	405	715	485	643	451	791	427
Brooklyn Park W-E P-5	1,973	113	1,490	759	694	—	—	1,031	436	700	739	—	—	691	730	935	483	844	594	780	552	941	516
Brooklyn Park W-E P-6	1,652	138	1,264	588	614	—	—	796	404	592	580	—	—	473	700	759	406	684	499	593	495	737	468
Brooklyn Park W-E P-7	2,299	135	1,565	798	660	—	—	1,003	450	720	713	—	—	666	850	954	447	857	568	787	518	929	512
Brooklyn Park W-W P-6	706	80	519	274	234	—	—	325	180	250	249	—	—	210	274	333	153	295	204	278	187	324	184
Maple Grove P- 1	2,477	153	1,869	864	962	—	—	1,194	640	717	1,088	—	—	747	1,052	1,072	707	870	914	804	851	1,049	777
Maple Grove P- 2	2,195	154	1,602	764	787	—	—	1,083	480	658	887	—	—	723	797	994	520	890	647	803	619	981	587
Maple Grove P- 3	2,537	208	1,881	804	986	—	—	1,137	643	674	1,087	—	—	754	1,017	1,027	707	865	884	761	858	1,013	757
Maple Grove P- 4	4,433	452	3,208	1,400	1,689	—	—	1,933	1,163	1,145	1,929	—	—	1,255	1,821	1,774	1,228	1,584	1,457	1,381	1,450	1,819	1,284
Maple Grove P-10	1,478	152	1,006	486	491	—	—	604	380	428	538	—	—	392	581	569	379	501	462	434	455	584	395
Osseo P-1	470	0	320	146	166	—	—	188	125	117	193	—	—	145	152	175	123	165	145	154	136	189	125
Osseo P-2	586	41	417	176	223	—	—	267	136	159	232	—	—	202	185	231	161	213	185	201	174	236	172
Osseo P-3	458	50	312	160	139	—	—	213	95	126	175	—	—	138	156	181	115	181	118	158	123	193	113
County: Totals:	30,579	2,477	22,256	10,529	10,922	0	0	14,164	7,364	9,377	11,802	—	—	9,221	11,951	13,009	7,817	11,578	9,537	10,359	9,183	13,025	8,473
District 48B Total	30,579	2,477	22,256	10,529	10,922	0	0	14,164	7,364	9,377	11,802	—	—	9,221	11,951	13,009	7,817	11,578	9,537	10,359	9,183	13,025	8,473
% Of Voters	100.00	47.31	49.07	0.00	0.00	0.00	0.00	63.64	33.09	42.13	53.03	—	—	41.43	53.70	58.45	35.12	52.02	42.85	46.54	41.26	58.52	38.07
District 48 Total	61,611	5,120	44,971	19,705	24,069	2,689	8,190	20,844	12,108	17,393	25,821	—	—	17,102	25,882	24,576	17,874	21,545	21,457	18,740	21,139	24,711	19,066
% Of Voters	100.00	43.82	53.52	5.98	18.21	46.35	26.92	38.68	57.42	—	—	—	—	38.03	57.55	54.65	39.75	47.91	47.71	41.67	47.01	54.95	42.40

	VOTER REGISTRATION			U.S. SENATOR	U.S. REP. DIST. 6				STATE SENATOR	STATE REP.			GOVERNOR LT. GOV.	SECRETARY OF STATE	STATE AUDITOR	STATE TREASURER	ATTORNEY GENERAL							
	Persons registered as of 7:00 a.m. election day	Persons registered on election day	Total number of persons voting	DFL PAUL WELLSTONE	IR RUDY BOSCHWITZ	DFL GERRY SIKORSKI	IR BRUCE ANDERSON		DFL GENE MERRIAM	IR CHERYL DANKERS		DFL TIM MORIARTY	IR CHARLIE WEAVER		DFL PERPICH AND JOHNSON	IR CARLSON AND DYRSTAD	DFL JOHN GROVE	IR DAVID JENNINGS	DFL MARK DAYTON	IR BOB HEINRICH	DFL MICHAEL MCGRATH	IR JOHN BURGER	DFL HUBERT HUMPHREY III	IR KEVIN JOHNSON
DISTRICT 49A																								
County																								
ANOKA																								
Precinct																								
Anoka W-1	1,332	108	962	443	482	575	356	—	519	385	—	258	663	—	424	487	538	363	486	428	423	436	529	397
Anoka W-2	1,038	64	674	342	293	442	194	—	422	207	—	195	439	—	314	320	421	208	387	236	351	240	441	190
Anoka W-3	1,412	91	802	404	374	535	250	—	477	292	—	302	475	—	395	357	466	273	461	311	400	312	493	279
Anoka W-4	965	47	730	356	352	439	277	—	411	282	—	170	543	—	277	388	430	274	379	339	327	333	435	277
Anoka W-5	1,159	77	776	381	365	492	266	—	440	294	—	241	518	—	373	351	453	267	443	292	377	313	478	267
Anoka W-6	2,133	146	1,408	711	645	952	419	—	838	505	—	453	913	—	632	664	865	442	797	552	698	549	867	493
Anoka W-7	1,722	169	1,027	500	490	635	365	—	601	373	—	316	684	—	452	523	621	352	564	424	482	433	630	362
County: Totals:	9,761	702	6,379	3,137	3,001	4,070	2,127	—	3,708	2,338	—	1,935	4,235	—	2,867	3,090	3,794	2,179	3,517	2,582	3,058	2,616	3,873	2,265
HENNEPIN																								
Champlin W-1 P-1	2,180	210	1,378	661	645	843	501	—	747	574	—	410	928	—	633	654	784	492	726	600	646	565	801	536
Champlin W-2 P-2	2,483	299	1,769	784	941	1,094	637	—	893	790	—	476	1,249	—	736	947	1,035	639	902	796	783	788	1,046	668
Champlin W-3 P-3	2,131	191	1,407	700	683	937	461	—	803	547	—	425	968	—	574	800	890	463	767	607	688	590	865	527
Champlin W-4 P-4	2,080	210	1,479	713	723	946	489	—	827	576	—	482	951	—	649	752	887	499	804	603	696	623	906	528
Dayton P-1	791	80	551	249	281	357	179	—	305	217	—	183	349	—	253	260	324	187	284	238	261	224	341	190
Dayton P-2	205	22	143	95	43	108	33	—	103	35	—	73	65	—	83	51	94	34	97	37	90	35	106	33
Dayton P-3	1,367	149	1,105	535	546	749	346	—	637	424	—	313	763	—	453	577	643	407	607	462	510	465	658	430
Hassan Township P-1	729	68	515	243	255	223	180	—	272	216	—	194	290	—	265	217	308	183	285	212	257	206	290	214
Rogers P-1	422	58	317	127	171	201	104	—	162	127	—	127	167	—	157	132	186	103	176	125	146	126	195	109
County: Totals:	12,388	1,287	8,664	4,107	4,288	5,458	2,930	—	4,749	3,506	—	2,683	5,730	—	3,803	4,390	5,151	3,007	4,648	3,680	4,077	3,622	5,208	3,235
WRIGHT																								
Dayton	29	2	20	14	4	15	4	—	17	2	—	12	7	—	13	4	13	5	14	5	14	4	17	2
County: Totals:	29	2	20	14	4	15	4	—	17	2	—	12	7	—	13	4	13	5	14	5	14	4	17	2
District: 49A Total	22,178	1,991	15,063	7,258	7,293	9,543	5,061	—	8,474	5,846	—	4,630	9,972	—	6,683	7,484	8,958	5,191	8,179	6,267	7,149	6,242	9,098	5,502
% Of Voters			100.00	48.18	48.42	63.35	33.60	—	56.26	38.81	—	30.74	66.20	—	44.37	49.68	59.47	34.46	54.30	41.61	47.46	41.44	60.40	36.53

DISTRICT 49B
County
ANOKA
Precinct

	VOTER REGISTRATION			U.S. SENATOR		U.S. REP. DIST. 6		STATE SENATOR		STATE REP.		GOVERNOR LT. GOV.		SECRETARY OF STATE		STATE AUDITOR		STATE TREASURER		ATTORNEY GENERAL	
	Persons registered as of 7:00 a.m. election day	Persons registered on election day	Total number of persons voting	DFL PAUL WELLSTONE	IR ADAM BOSCHWITZ	DFL GERRY SIKORSKI	IR BRUCE ANDERSON	DFL GENE MERRIAM	IR JERRY DANKERS	DFL JOEL JACOBS		DFL PETER JOHNSON	IR ANDY NOSTRUP	DFL JOHN GROVE	IR DAVID JENNINGS	DFL MARK DAYTON	IR BOB HEINRICH	DFL MICHAEL MCGRATH	IR JOHN BURGER	DFL HUBERT HUMPHREY III	IR KEVIN JOHNSON
Coon Rapids W-1 P-2	848	64	598	302	270	422	168	—	—	514	—	306	237	372	193	340	236	310	222	380	189
Coon Rapids W-1 P-3	1,171	98	875	433	418	604	257	—	—	724	—	438	391	541	281	498	344	455	330	553	294
Coon Rapids W-1 P-4	1,085	79	753	423	298	568	184	—	—	655	—	394	307	504	195	488	228	438	232	520	203
Coon Rapids W-1 P-5	1,894	246	1,366	657	681	832	509	—	—	1,086	—	545	725	786	502	701	611	610	603	812	511
Coon Rapids W-1 P-7	977	85	641	326	291	456	172	—	—	554	—	319	291	432	183	384	227	364	216	407	211
Coon Rapids W-1 P-8	731	54	475	266	188	330	129	—	—	396	—	246	206	302	142	283	164	257	169	302	152
Coon Rapids W-2 P-2	1,168	79	784	437	322	567	210	—	—	655	—	403	352	511	237	505	257	431	276	516	250
Coon Rapids W-2 P-3	1,038	57	743	445	269	565	158	—	—	654	—	422	290	529	180	507	215	462	219	538	187
Coon Rapids W-2 P-4	1,257	22	819	441	348	585	210	—	—	675	—	425	345	527	238	485	299	440	280	531	256
Coon Rapids W-2 P-6	1,350	101	938	486	423	662	262	—	—	781	—	504	390	609	274	578	328	504	331	615	294
Coon Rapids W-2 P-7	910	86	685	384	281	484	187	—	—	568	—	342	278	450	195	408	247	384	215	441	214
Coon Rapids W-3 P-1	1,084	50	805	384	398	523	272	—	—	651	—	371	379	479	280	455	329	389	333	467	305
Coon Rapids W-3 P-2	1,346	74	966	506	443	646	316	—	—	804	—	461	465	582	334	540	400	491	383	599	347
Coon Rapids W-3 P-3	1,579	130	1,028	541	444	707	295	—	—	820	—	491	471	668	291	609	365	537	366	621	359
Coon Rapids W-3 P-4	1,000	80	705	370	313	473	223	—	—	568	—	337	327	443	218	406	276	352	282	448	231
Coon Rapids W-3 P-5	1,461	120	819	502	471	653	334	—	—	790	—	512	431	590	341	563	378	510	357	615	382
Coon Rapids W-3 P-6	1,237	96	789	379	382	542	229	—	—	645	—	361	399	475	268	439	315	385	315	484	274
Coon Rapids W-3 P-7	1,087	185	715	373	314	480	220	—	—	589	—	304	369	440	233	400	287	357	277	444	251
County: Totals:	21,333	1,668	14,504	7,655	6,551	10,099	4,315	—	—	12,109	—	7,181	6,653	9,240	4,585	8,591	5,506	7,676	5,386	9,293	4,880
District: 49B Total	21,333	1,668	14,504	7,655	6,551	10,099	4,315	—	—	12,109	—	7,181	6,653	9,240	4,585	8,591	5,506	7,676	5,386	9,293	4,880
% Of Voters			100.00	52.78	45.17	69.63	29.75	—	—	83.49	—	49.51	45.87	63.71	31.61	59.23	37.96	52.92	37.13	64.07	33.65
District: 49 Total	43,511	3,659	29,567	14,913	13,844	19,642	9,376	—	—	18,037	10,382	13,864	14,137	18,198	9,776	16,770	11,773	14,825	11,628	18,391	10,382
% Of Voters			100.00	50.44	46.82	66.43	31.71	—	—	61.00	35.11	46.89	47.81	61.55	33.06	56.72	39.82	50.14	39.33	62.20	35.11

DISTRICT 50A
County
ANOKA
Precinct
Andover P-1

	VOTER REGISTRATION			U.S. SENATOR		U.S. REP. DIST. 6		STATE SENATOR		STATE REP.		GOVERNOR LT. GOV.		SECRETARY OF STATE		STATE AUDITOR		STATE TREASURER		ATTORNEY GENERAL	
	Persons registered as of 7:00 a.m. election day	Persons registered on election day	Total number of persons voting	DFL PAUL WELLSTONE	IR ADAM BOSCHWITZ	DFL GERRY SIKORSKI	IR BRUCE ANDERSON	DFL GREG DAHL	IR JERRY BROWN	DFL KATHLEEN SEKHON	IR TERESA LYNCH	DFL PETER JOHNSON	IR ANDY NOSTRUP	DFL JOHN GROVE	IR DAVID JENNINGS	DFL MARK DAYTON	IR BOB HEINRICH	DFL MICHAEL MCGRATH	IR JOHN BURGER	DFL HUBERT HUMPHREY III	IR KEVIN JOHNSON
Andover P-1	2,948	135	1,942	858	1,011	1,220	676	—	—	1,023	850	969	897	1,116	736	999	879	887	863	1,124	759

Andover P-2	1,301	96	924	435	456	588	323	—	—	513	387	—	364	529	—	444	428	530	339	501	391	435	396	538	354
Andover P-3	2,994	217	2,014	874	1,079	1,229	752	—	—	1,071	881	—	798	1,158	—	945	977	1,148	768	1,019	929	895	912	1,116	822
Andover P-4	1,142	80	814	357	429	520	275	—	—	420	363	—	329	454	—	372	403	457	305	396	371	346	363	463	315
Burns Twp.	1,437	109	997	466	502	630	356	—	—	555	418	—	501	475	—	447	513	600	362	528	446	455	442	545	434
Coon Rapids W-1 P-1	1,037	54	772	401	343	547	209	—	—	494	249	—	411	331	—	391	344	490	242	476	266	429	265	496	244
Coon Rapids W-1 P-6a	863	73	698	320	358	451	241	—	—	394	282	—	331	352	—	316	355	400	269	354	321	310	320	399	277
Coon Rapids W-1 P-6b	1,673	118	1,293	552	702	800	471	—	—	667	594	—	575	691	—	516	704	734	514	653	608	586	588	751	512
Coon Rapids W-2 P-1	1,769	138	1,130	574	518	745	358	—	—	640	432	—	564	511	—	548	548	672	380	622	458	556	445	682	406
Oak Grove Twp.	3,040	176	1,958	1,003	899	1,285	643	—	—	1,135	780	—	968	933	—	996	868	1,163	682	1,097	787	1,002	756	1,171	724
Ramsey P-1a	1,522	104	1,035	480	519	724	300	—	—	601	417	—	530	484	—	523	455	628	354	590	410	524	407	654	358
Ramsey P-1b	1,086	78	739	361	367	495	234	—	—	453	277	—	370	356	—	356	350	458	243	417	297	364	304	454	269
Ramsey P-2	1,835	128	1,204	564	633	803	423	—	—	659	556	—	554	654	—	570	596	714	474	644	565	583	546	695	499
Ramsey P-3a	1,015	61	666	345	337	469	218	—	—	360	322	—	329	353	—	335	329	424	244	371	300	344	286	424	253
Ramsey P-3b	1,340	82	950	453	479	621	318	—	—	535	390	—	485	447	—	438	466	595	307	513	407	454	396	577	348
County: Totals:	25,022	1,649	17,136	8,043	8,632	11,127	5,797	—	—	9,520	7,198	—	7,856	8,870	—	8,166	8,233	10,129	6,219	9,180	7,435	8,170	7,289	10,089	6,574
District: 50A Total	25,022	1,649	17,136	8,043	8,632	11,127	5,797	—	—	9,520	7,198	—	7,856	8,870	—	8,166	8,233	10,129	6,219	9,180	7,435	8,170	7,289	10,089	6,574
% Of Voters			100.00	46.94	50.37	64.93	33.83	—	—	55.56	42.01	—	45.85	51.76	—	47.65	48.05	59.11	36.29	53.57	43.39	47.68	42.54	58.88	38.36

	VOTER REGISTRATION			U.S. SENATOR		U.S. REP. DIST. 6		STATE SENATOR		STATE REP.		GOVERNOR LT. GOV.		SECRETARY OF STATE		STATE AUDITOR		STATE TREASURER		ATTORNEY GENERAL	
	Persons registered as of 7:00 a.m. election day	Persons registered on election day	Total number of persons voting	DFL PAUL WELLSTONE	IR RUDY BOSCHWITZ	DFL GERRY SIKORSKI	IR BRUCE ANDERSON	DFL GREG DAHL	IR JANE BROWN	DFL JOHN QUINN	IR PHIL HEIR	DFL PERPICH AND JOHNSON	IR CARLSON AND DYRSTAD	DFL JOAN GROVE	IR DAVID JENNINGS	DFL MARK DAYTON	IR BOB HEINRICH	DFL MICHAEL MCGRATH	IR JOHN BURGER	DFL HUBERT HUMPHREY III	IR KEVIN JOHNSON
DISTRICT 50B																					
County																					
ANOKA																					
Precinct																					
Blaine D-3 P-1	1,480	56	953	463	466	662	283	546	385	495	440	505	403	596	311	544	383	498	363	585	335
Blaine D-3 P-2	1,720	126	1,177	574	569	784	374	652	498	578	569	550	550	732	385	641	497	598	477	694	438
Blaine D-3 P-3	1,792	137	1,081	551	522	760	307	652	419	593	479	527	506	724	323	653	410	573	410	719	340
Blaine D-3 P-4	1,268	65	795	418	327	553	207	479	272	474	268	370	350	514	219	451	295	419	278	523	227
Blaine D-3 P-4a	224	8	99	53	40	73	23	64	28	60	32	55	43	70	21	64	33	55	29	68	26
Blaine D-3 P-5a	7	0	6	2	4	2	4	2	4	2	4	4	2	2	4	2	4	2	4	2	4
Centerville	780	119	640	325	292	430	190	346	275	353	259	282	324	409	188	348	264	316	258	405	215
Columbus Twp.	2,134	115	1,482	752	683	974	471	875	569	805	618	713	690	893	488	799	616	762	548	892	532
Coon Rapids W-2 P-5	1,831	175	1,475	644	805	925	535	754	683	657	775	644	771	844	582	769	667	649	696	835	597
Ham Lake P-1	1,199	75	762	388	343	511	236	460	287	434	304	367	352	466	242	415	316	403	260	467	266
Ham Lake P-2	1,070	76	779	408	346	520	242	452	304	434	322	391	349	498	238	463	287	439	267	483	276
Ham Lake P-3	1,007	79	690	342	347	465	237	388	317	376	314	366	316	417	257	398	295	377	269	411	285
Ham Lake P-4	1,247	78	888	434	435	566	302	469	391	441	411	405	446	498	335	462	383	416	374	513	341
Lino Lakes P-1	1,597	98	1,084	547	529	744	343	620	456	636	417	397	655	677	358	619	442	554	409	675	400
Lino Lakes P-2	2,725	355	3,152	1,144	936	1,356	707	997	1,063	1,076	905	890	1,175	1,315	666	1,114	885	1,004	803	1,245	793
Linwood Twp.	1,827	151	1,282	656	553	782	440	706	515	675	537	624	578	766	419	690	526	661	455	749	465
County: Totals:	21,908	1,713	16,345	7,701	7,197	10,107	4,915	8,462	6,466	8,089	6,654	7,090	7,510	9,421	5,036	8,432	6,303	7,726	5,900	9,266	5,540
District: 50B Total	21,908	1,713	16,345	7,701	7,197	10,107	4,915	8,462	6,466	8,089	6,654	7,090	7,510	9,421	5,036	8,432	6,303	7,726	5,900	9,266	5,540
% Of Voters			100.00	47.12	44.03	61.84	30.07	51.77	39.56	49.49	40.71	43.38	45.95	57.64	30.81	51.59	38.56	47.27	36.10	56.69	33.89
District: 50 Total	46,930	3,362	33,481	15,744	15,829	21,234	10,712	17,982	13,664			15,256	15,743	19,550	11,255	17,612	13,738	15,896	13,189	19,355	12,114
% Of Voters			100.00	47.02	47.28	63.42	31.99	53.71	40.81			45.57	47.02	58.39	33.62	52.60	41.03	47.48	39.39	57.81	36.18

DISTRICT 51A
County
ANOKA
Precinct

	VOTER REGISTRATION			U.S. SENATOR	U.S. REP. DIST. 4	U.S. REP. DIST. 6	STATE SENATOR	STATE REP.	GOVERNOR LT. GOV.	SECRETARY OF STATE	STATE AUDITOR	STATE TREASURER	ATTORNEY GENERAL
	Persons registered as of 7:00 a.m. election day	Persons registered on election day	Total number of persons voting										
Blaine D-1 P-2	341	20	253	132	114	—	—	—	—	—	—	—	—
Blaine D-1 P-3	1,062	48	738	438	267	—	—	—	—	—	—	—	—
Fridley W-1 P-1	1,539	141	995	501	458	—	—	—	—	—	—	—	—
Fridley W-1 P-2	1,677	73	1,240	680	563	—	—	—	—	—	—	—	—
Fridley W-1 P-3	647	38	429	261	151	—	—	—	—	—	—	—	—
Fridley W-2 P-1	1,420	95	829	473	330	—	—	—	—	—	—	—	—
Fridley W-2 P-2	1,198	82	792	386	394	—	—	—	—	—	—	—	—
Fridley W-2 P-3	1,368	61	1,019	522	438	—	—	—	—	—	—	—	—
Fridley W-2 P-4	2,096	148	1,535	752	740	—	—	—	—	—	—	—	—
Fridley W-3 P-1	1,216	85	786	437	330	—	—	—	—	—	—	—	—
Fridley W-3 P-2	1,395	49	1,021	501	489	—	—	—	—	—	—	—	—
Spring Lake Park P-1	659	73	464	225	212	—	—	—	—	—	—	—	—
Spring Lake Park P-2	1,458	87	1,078	623	422	—	—	—	—	—	—	—	—
Spring Lake Park P-3	1,734	150	1,219	687	500	—	—	—	—	—	—	—	—
County: Totals:	17,810	1,150	12,398	6,618	5,406	0	0	8,452	3,694	7,544	4,349	—	—
RAMSEY													
Spring Lake Park P-1	59	9	42	27	13	31	11	—	—	33	9	—	—
County: Totals:	59	9	42	27	13	31	11	—	—	33	9	—	—
District: 51A Total	17,869	1,159	12,440	6,645	5,419	31	11	8,452	3,694	7,575	4,360	—	—
% Of Voters			100.00	53.42	43.56	25	.09	67.94	29.69	60.89	35.05	—	—

DISTRICT 51B
County
ANOKA
Precinct

	VOTER REGISTRATION			U.S. SENATOR	U.S. REP. DIST. 4	U.S. REP. DIST. 6	STATE SENATOR	STATE REP.	GOVERNOR LT. GOV.	SECRETARY OF STATE	STATE AUDITOR	STATE TREASURER	ATTORNEY GENERAL
	Persons registered as of 7:00 a.m. election day	Persons registered on election day	Total number of persons voting										
Columbia Heights P-1	1,699	119	1,152	758	390	—	—	882	278	775	366	—	—

Columbia Heights P-2	1,341	78	922	567	304	—	—	678	205	591	269	—	582	286	—	522	347	626	212	605	247	551	231	649	219
Columbia Heights P-3	1,517	102	1,096	634	384	—	—	802	231	709	304	—	697	319	—	569	467	736	277	709	334	646	319	761	275
Columbia Heights P-4	1,402	0	0	570	457	—	—	732	301	612	404	—	641	378	—	681	438	669	338	635	395	576	369	680	350
Columbia Heights P-5	534	21	398	220	144	—	—	272	99	244	113	—	253	107	—	245	139	240	103	240	117	222	116	260	105
Columbia Heights P-6	1,217	82	923	471	424	—	—	576	328	470	404	—	387	407	—	407	509	509	371	486	408	426	529	364	260
Columbia Heights P-7	1,358	80	887	482	382	—	—	599	272	530	328	—	542	319	—	445	408	554	298	521	339	477	342	555	307
Columbia Heights P-8	1,554	71	1,054	622	400	—	—	765	256	679	336	—	707	300	—	589	415	711	285	670	343	656	306	723	281
Columbia Heights P-9	1,530	100	1,091	664	380	—	—	836	225	747	289	—	774	263	—	626	377	781	250	749	301	707	279	803	243
Fridley W-1 P-4	818	59	571	314	237	—	—	393	165	359	184	—	357	198	—	282	264	357	172	347	202	311	193	374	177
Fridley W-1 P-5	1,454	77	788	549	509	—	—	718	354	660	379	—	641	406	—	524	502	632	403	608	439	541	447	671	373
Fridley W-3 P-3	1,324	112	773	443	295	—	—	543	212	483	247	—	471	261	—	357	366	494	233	464	271	413	269	512	231
Fridley W-3 P-4	1,330	84	861	551	298	—	—	701	161	608	242	—	608	240	—	528	299	628	192	613	233	559	222	665	179
Hilltop	390	21	217	139	70	—	—	154	63	147	67	—	153	60	—	103	95	150	54	151	61	134	59	161	52
County: Totals:	17,468	1,006	10,233	6,984	4,674	0	0	8,651	3,150	7,614	3,932	—	7,700	3,886	—	6,531	5,050	7,914	3,485	7,576	4,050	6,956	3,913	8,191	3,455
District: 51B Total	17,468	1,006	10,233	6,984	4,674	0	0	8,651	3,150	7,614	3,932	—	7,700	3,886	—	6,531	5,050	7,914	3,485	7,576	4,050	6,956	3,913	8,191	3,455
% Of Voters			100.00	68.25	45.68	.00	.00	84.54	30.78	74.41	38.42	—	75.25	37.98	—	63.82	49.35	77.34	34.06	74.03	39.58	67.98	38.24	80.04	33.76
District: 51 Total	35,337	2,165	22,673	13,629	10,093	31	11	17,103	6,844	15,189	8,292	—			—	12,681	10,841	15,767	7,457	14,897	8,758	13,617	8,438	16,170	7,547
% Of Voters			100.00	60.11	44.52	.14	.05	75.43	30.19	66.99	36.57	—			—	55.93	47.81	69.54	32.89	65.70	38.63	60.06	37.22	71.32	33.29

	VOTER REGISTRATION			U.S. SENATOR	U.S. REP. DIST. 4	U.S. REP. DIST. 6	STATE SENATOR	STATE REP.	GOVERNOR LT. GOV.	SECRETARY OF STATE	STATE AUDITOR	STATE TREASURER	ATTORNEY GENERAL												
	Persons registered as of 7:00 a.m. election day	Persons registered on election day	Total number of persons voting	DFL PAUL WELLSTONE	IR RUDY BOSCHWITZ	DFL PRUCE VENTO	IR IAN MAITLAND	DFL GERRY SIKORSKI	IR BRUCE ANDERSON	DFL STEVEN NOVAK	IR SUSAN ANDERSON	DFL SUE HANKNER	IR LINDA RUNBECK	DFL PERPICH AND JOHNSON	IR CARLSON AND DYRLSTAD	DFL JOAN GROWE	IR DAVID JENNINGS	DFL MARK DAYTON	IR BOB HEINRICH	DFL MICHAEL MCGRATH	IR JOHN BURGER	DFL HUMBERT HUMPHREY III	IR KEVIN JOHNSON		
DISTRICT 52A																									
County																									
ANOKA																									
Precinct																									
Blaine D-1 P-1	2,281	194	1,365	759	557	—	—	948	388	732	584	—	643	697	—	642	625	894	403	795	527	741	493	850	468
Blaine D-1 P-4	1,217	85	840	481	343	—	—	604	227	471	343	—	426	393	—	417	374	583	223	525	292	480	292	580	242
Blaine D-2 P-1	1,005	89	769	392	359	—	—	515	240	357	387	—	320	431	—	366	379	496	233	418	321	383	296	474	268
Blaine D-2 P-2	2,408	200	1,577	772	727	—	—	988	523	795	715	—	637	884	—	700	777	953	525	835	664	775	628	957	551
Blaine D-2 P-3	2,116	141	1,274	680	554	—	—	887	368	628	626	—	596	663	—	613	584	784	426	720	518	678	480	786	455
Blaine D-2 P-4	1,049	79	703	394	289	—	—	536	162	363	332	—	346	348	—	357	318	495	188	459	229	407	247	476	212
Blaine D-3 P-1	1,249	80	827	479	332	—	—	614	198	439	374	—	426	387	—	469	330	565	220	517	284	501	239	598	207
Blaine D-3 P-5	393	22	287	147	132	—	—	202	86	141	147	—	154	135	—	143	135	184	98	178	109	163	106	190	98
Blaine D-3 P-6	801	42	446	251	179	—	—	339	101	234	209	—	230	212	—	239	189	299	131	290	148	264	143	312	130
Circle Pines P-1	1,260	76	872	550	315	—	—	662	226	571	310	—	456	430	—	470	376	624	224	573	292	542	277	632	241
Circle Pines P-2	1,550	105	1,231	610	587	—	—	772	430	621	570	—	441	763	—	494	703	730	441	628	555	556	549	726	467
Lexington	1,121	90	670	385	271	—	—	492	174	430	229	—	366	297	—	356	274	472	164	429	218	410	185	466	181
County: Totals:	16,450	1,203	10,861	5,900	4,645	0	0	7,569	3,123	5,782	4,826	—	5,041	5,640	—	5,266	5,064	7,079	3,276	6,367	4,157	5,900	3,935	7,047	3,520
RAMSEY																									
Blaine W-1 P-1	0	0	0	0	0	0	0	—	—	—	0	—	—	0	—	—	0	0	0	0	0	0	0	0	0
Mounds View P-1	1,867	128	1,391	725	621	843	520	—	—	785	570	—	496	852	—	582	729	873	452	760	586	696	546	858	486
Mounds View P-2	1,501	106	979	537	407	642	315	—	—	576	375	—	421	536	—	476	444	624	311	572	378	543	331	653	310
Shoreview P-3	3,446	317	2,501	1,135	1,324	1,323	1,110	—	—	1,195	1,222	—	927	1,520	—	883	1,551	1,401	1,002	1,196	1,218	1,480	1,380	1,403	1,041
County: Totals:	6,814	551	4,871	2,397	2,352	2,808	1,945	0	0	2,556	2,167	—	1,844	2,908	—	1,941	2,724	2,898	1,765	2,528	2,182	2,301	2,057	2,914	1,837
District: 52A Total	23,264	1,754	15,732	8,297	6,997	2,808	1,945	7,569	3,123	8,338	6,993	—	6,885	8,548	—	7,207	7,788	9,977	5,041	8,895	6,339	8,201	5,992	9,961	5,357
% Of Voters			100.00	52.74	44.48	17.85	12.36	48.11	19.85	53.00	44.45	—	43.76	54.34	—	45.81	49.50	63.42	32.04	56.54	40.29	52.13	38.09	63.32	34.05

DISTRICT 52B
County
RAMSEY
Precinct

	VOTER REGISTRATION			U.S. SENATOR		U.S. REP. DIST. 4		U.S. REP. DIST. 6		STATE SENATOR		STATE REP.		GOVERNOR LT. GOV.		SECRETARY OF STATE		STATE AUDITOR		STATE TREASURER		ATTORNEY GENERAL	
	Persons registered as of 7:00 p.m. election day	Persons registered on election day	Total number of persons voting	DFL PAUL WELLSTONE	IR RUDY BOSCHWITZ	DFL BRUCE VENTO	IR IAN MAITLAND	DFL GERRY SIKORSKI	IR BRUCE ANDERSON	DFL STEVEN NOVAK	IR SUSAN ANDERSON	DFL GERRI EVANS	IR RICHARD PELLOW	DFL PERPICH AND JOHNSON	IR CARLSON AND DYRSTAD	DFL JOAN GROWE	IR DAVID JENNINGS	DFL MARK DAYTON	IR BOB HEINRICH	DFL MICHAEL MCGRATH	IR JOHN BURGER	DFL HUMPHREY III	IR KEVIN JOHNSON
Mounds View P-3	2,176	188	1,485	749	705	912	535	—	—	838	606	677	757	696	738	898	520	810	621	744	589	911	538
Mounds View P-4	1,978	161	1,119	680	412	798	287	—	—	713	371	602	484	567	502	751	307	721	355	647	331	780	319
New Brighton P-1	2,861	409	1,797	890	862	1,089	656	—	—	1,034	696	760	959	824	861	1,034	646	914	773	816	730	1,049	679
New Brighton P-2	2,091	182	1,611	717	813	905	614	—	—	879	650	624	902	675	865	905	592	786	703	712	669	887	624
New Brighton P-3	2,529	116	1,555	833	669	997	510	—	—	943	568	718	780	752	732	959	497	879	614	788	581	984	519
New Brighton P-4	1,861	211	1,507	647	829	818	636	—	—	846	604	562	877	560	886	821	604	746	688	616	715	837	610
New Brighton P-5	2,824	195	2,058	1,014	980	1,216	710	—	—	1,184	797	924	1,055	865	1,119	1,222	718	1,095	853	973	840	1,217	752
New Brighton P-6	2,345	154	1,808	821	956	1,044	777	—	—	975	792	669	1,096	725	1,033	990	742	883	856	735	887	1,022	740
County: Totals:	18,665	1,616	12,940	6,351	6,226	7,779	4,725	0	0	7,412	5,084	5,536	6,910	5,664	6,736	7,580	4,626	6,834	5,463	6,031	5,342	7,687	4,781
District: 52B Total	18,665	1,616	12,940	6,351	6,226	7,779	4,725	0	0	7,412	5,084	5,536	6,910	5,664	6,736	7,580	4,626	6,834	5,463	6,031	5,342	7,687	4,781
% Of Voters			100.00	49.08	48.11	60.12	36.51	.00	.00	57.28	39.29	42.78	53.40	43.77	52.06	58.58	35.75	52.81	42.22	46.61	41.28	59.40	36.95
District: 52 Total	41,929	3,370	28,672	14,648	13,223	10,587	6,670	7,569	3,123	15,750	12,077	—	—	12,871	14,524	17,557	9,667	15,729	11,802	14,232	11,334	17,648	10,138
% Of Voters			100.00	51.09	46.12	36.92	23.26	26.40	10.89	54.93	42.12	—	—	44.89	50.66	61.23	33.72	54.86	41.16	49.64	39.53	61.55	35.36

DISTRICT 53A
County
RAMSEY
Precinct

	VOTER REGISTRATION			U.S. SENATOR		U.S. REP. DIST. 4		U.S. REP. DIST. 6		STATE SENATOR		STATE REP.		GOVERNOR LT. GOV.		SECRETARY OF STATE		STATE AUDITOR		STATE TREASURER		ATTORNEY GENERAL	
	Persons registered as of 7:00 a.m. election day	Persons registered on election day	Total number of persons voting	DFL PAUL WELLSTONE	IR RUDY BOSCHWITZ	DFL BRUCE VENTO	IR IAN MAITLAND	DFL GERRY SIKORSKI	IR BRUCE ANDERSON	DFL KEVIN CHANDLER	IR FRITZ KNAAK	DFL MARC ASCH	IR PHIL KRINKIE	DFL PERPICH AND JOHNSON	IR CARLSON AND DYRSTAD	DFL JOAN GROWE	IR DAVID JENNINGS	DFL MARK DAYTON	IR BOB HEINRICH	DFL MICHAEL MCGRATH	IR JOHN BURGER	DFL HUMPHREY III	IR KEVIN JOHNSON
Arden Hills P-1	914	61	717	318	382	364	338	—	—	279	412	292	393	219	452	384	298	318	369	273	365	382	320
Arden Hills P-2	1,542	107	1,219	530	654	601	584	—	—	504	653	493	655	370	817	616	542	551	614	447	625	604	576
Arden Hills P-3	1,697	149	939	339	582	409	483	—	—	343	537	319	562	346	530	433	445	361	524	294	525	434	451
Arden Hills P-4	2,002	186	1,479	603	841	717	721	—	—	614	813	584	826	472	953	760	660	648	771	526	813	729	703
North Oaks P-1	2,523	205	1,990	596	1,362	644	1,307	—	—	517	1,404	706	1,202	373	1,573	798	1,128	670	1,259	477	1,327	727	1,202
Shoreview P-1	1,261	144	883	468	393	546	320	—	—	455	391	457	388	339	522	558	272	468	381	435	347	538	311
Shoreview P-2	1,261	150	965	487	449	552	387	—	—	459	465	481	355	360	565	557	344	506	409	450	399	547	381
Shoreview P-4	2,895	285	2,186	1,098	1,038	1,191	944	—	—	1,053	1,060	1,006	1,100	736	1,420	1,197	878	1,058	1,036	946	1,000	1,205	920

Shoreview P-5	2,896	241	2,273	1,059	1,174	1,227	989	—	—	1,034	1,169	—	980	1,214	—	732	1,459	1,214	956	1,023	1,172	924	1,110	1,221	999
Shoreview P-6	1,327	106	1,076	520	532	593	456	—	—	507	531	—	518	515	—	393	620	593	424	529	501	471	483	617	428
Shoreview P-7	2,210	161	1,648	778	833	911	706	—	—	830	774	—	740	847	—	542	1,039	909	666	776	810	714	751	903	702
Vadnais Heights P-1	922	140	1,062	560	471	638	401	—	—	593	436	—	568	446	—	401	607	653	355	567	447	502	414	629	404
Vadnais Heights P-2	2,889	299	2,230	1,063	1,117	1,214	951	—	—	1,075	1,062	—	1,071	1,054	—	699	1,465	1,277	845	1,073	1,063	945	1,011	1,235	933
Vadnais Heights P-4	2,070	140	854	469	343	551	271	—	—	492	321	—	471	331	—	354	455	529	266	492	311	437	295	540	283
White Bear Twp. P-4a	121	1	15	7	8	7	—	—	—	7	8	—	7	8	—	9	7	7	8	9	9	8	6	9	6
County: Totals:	25,430	2,375	19,536	8,895	10,179	10,166	8,865	0	0	8,762	10,036	—	8,693	9,976	—	6,345	12,484	10,485	8,087	9,046	9,676	7,849	9,471	10,320	8,619
District: 53A Total	25,430	2,375	19,536	8,895	10,179	10,166	8,865	0	0	8,762	10,036	—	8,693	9,976	—	6,345	12,484	10,485	8,087	9,046	9,676	7,849	9,471	10,320	8,619
% Of Voters			100.00	45.53	52.10	52.04	45.38	.00	.00	44.85	51.37	—	44.50	51.06	—	32.48	63.90	53.67	41.40	46.30	49.53	40.18	48.48	52.83	44.12

	VOTER REGISTRATION			U.S. SENATOR	U.S. REP. DIST. 4	U.S. REP. DIST. 6	STATE SENATOR		STATE REP.		GOVERNOR LT. GOV.	SECRETARY OF STATE	STATE AUDITOR	STATE TREASURER	ATTORNEY GENERAL										
DISTRICT 53B	Persons registered as of 7:00 a.m. election day	Persons registered on election day	Total number of persons voting	DFL PAUL WELLSTONE	IR RUDY BOSCHWITZ	DFL BRUCE VENTO	IR IAN MAITLAND	DFL GERRY SIKORSKI	IR BRUCE ANDERSON	DFL KEVIN CHANDLER	IR FRITZ KNAAK	DFL KURT KOEHLER	IR BRAD STANIUS	DFL PERPICH AND JOHNSON	IR CARLSON AND DYRSTAD	DFL JOAN GROWE	IR DAVID JENNINGS	DFL MARK DAYTON	IR BOB HEINRICH	DFL MICHAEL MCGRATH	IR JOHN BURGER	DFL HUBERT HUMPHREY III	IR KEVIN JOHNSON		
County																									
RAMSEY																									
Precinct																									
Gem Lake P-1	274	12	224	104	115	130	91	—	—	65	152	86	134	—	93	126	130	82	115	101	111	95	130	90	
Vadnais Heights P-3	540	78	265	136	126	169	90	—	—	154	100	129	125	—	112	142	159	87	144	111	137	100	155	103	
White Bear Lk W-1 P-1	3,072	294	2,113	1,133	914	1,229	825	—	—	1,125	916	867	1,188	—	773	1,177	1,247	723	1,141	879	1,028	822	1,284	763	
White Bear Lk W-2 P-1	3,010	294	2,210	1,204	927	1,327	822	—	—	1,233	915	931	1,200	—	804	1,292	1,313	751	1,208	899	1,083	825	1,367	767	
White Bear Lk W-3 P-1	2,629	169	1,996	1,015	919	1,159	788	—	—	1,017	925	690	1,252	—	709	1,206	1,125	747	968	949	930	852	1,164	792	
White Bear Lk W-4 P-1	3,058	176	2,275	1,124	1,102	1,289	938	—	—	1,114	1,101	810	1,398	—	744	1,448	1,260	904	1,103	1,080	1,035	1,001	1,290	930	
White Bear Lk W-5 P-1	2,884	254	2,066	1,157	849	1,275	730	—	—	1,144	858	878	1,128	—	857	1,112	1,254	702	1,108	869	1,056	778	1,283	729	
White Bear Twp. P-1	2,556	181	1,971	1,008	922	1,201	733	—	—	1,043	888	783	1,139	—	673	1,223	1,181	697	1,024	887	961	812	1,214	713	
White Bear Twp. P-2	1,337	112	1,041	565	450	658	359	—	—	554	462	448	567	—	347	629	612	368	555	441	509	414	627	386	
White Bear Twp. P-3	959	68	761	364	383	437	312	—	—	371	378	273	460	—	261	468	414	308	354	378	346	349	428	318	
White Bear Twp. P-4	903	135	775	346	411	395	366	—	—	314	438	224	525	—	201	539	453	290	366	377	332	356	424	333	
County: Totals:	21,222	1,773	15,697	8,156	7,118	9,269	6,054	0	0	8,134	7,133	6,119	9,116	—	5,574	9,362	9,148	5,659	8,086	6,971	7,528	6,404	9,366	5,924	

WASHINGTON																									
White Br. Lk. W-4 P-2	172	11	132	56	71	—	—	76	49	60	67	—	44	82	—	56	67	67	56	61	61	63	54	76	48
County: Totals:	172	11	132	56	71	0	0	76	49	60	67	—	44	82	—	56	67	67	56	61	61	63	54	76	48
District: 53B Total	21,394	1,784	15,829	8,212	7,189	9,269	6,054	76	49	8,194	7,200	—	6,163	9,198	—	5,630	9,429	9,215	5,715	8,147	7,032	7,591	6,458	9,442	5,972
% Of Voters			100.00	51.88	45.42	58.56	38.25	.48	.31	51.77	45.49	—	38.93	58.11	—	35.57	59.57	58.22	36.10	51.47	44.42	47.96	40.80	59.85	37.73
District: 53 Total	46,824	4,159	35,365	17,107	17,368	19,435	14,919	76	49	16,956	17,236	—	11,975	21,913	—	11,975	21,913	19,700	13,802	17,193	16,708	15,440	15,929	19,762	14,591
% Of Voters			100.00	48.37	49.11	54.96	42.19	.21	.14	47.95	48.74	—	33.86	61.96	—	33.86	61.96	55.70	39.03	48.62	47.24	43.66	45.04	55.88	41.26

		VOTER REGISTRATION			U.S. SENATOR	U.S. REP. DIST. 4				STATE SENATOR	STATE REP.			GOVERNOR LT. GOV.	SECRETARY OF STATE	STATE AUDITOR	STATE TREASURER	ATTORNEY GENERAL									
		Persons registered as of 7:00 a.m. election day	Persons registered on election day	Total number of persons voting	DFL PAUL WELLSTONE	IR RUDY BOSCHWITZ	DFL BRUCE VENTO	IR IAN MAITLAND				DFL JEROME HUGHES	IR ROBERT CARDINAL			DFL PAULA FARACI	IR DON VALENTO	DFL PERPICH AND JOHNSON	IR CARLSON AND DYRSTAD	DFL JOAN GROVE	IR DAVID JENNINGS	DFL MARK DAYTON	IR BOB HEINRICH	DFL MICHAEL MCGRATH	IR JOHN BURGER	DFL HUBERT HUMPHREY III	IR KEVIN JOHNSON
DISTRICT 54A																											
County RAMSEY																											
Precinct																											
Little Canada P-1	3,003	399	1,938	1,102	770	1,223	643																				
Little Canada P-2	2,334	268	1,718	870	401	1,047	633																				
Maplewood P-12	909	41	651	401	229	439	195																				
Roseville P-1	2,687	243	1,836	1,097	693	1,169	621																				
Roseville P-2	2,695	194	2,055	1,088	925	1,202	807																				
Roseville P-3	2,541	180	1,941	975	908	1,142	754																				
Roseville P-4	2,676	198	2,126	1,073	991	1,172	903																				
Roseville P-9	2,678	214	2,041	1,087	906	1,240	764																				
County: Totals:		19,523	1,737	14,306	7,693	6,226	8,634	5,320																			
District: 54A Total		19,523	1,737	14,306	7,693	6,226	8,634	5,320																			
% Of Voters				100.00	53.77	43.52	60.35	37.19																			

		VOTER REGISTRATION		U.S. SENATOR	U.S. REP. DIST. 4		STATE SENATOR		STATE REP.		GOVERNOR LT. GOV.		SECRETARY OF STATE		STATE AUDITOR		STATE TREASURER		ATTORNEY GENERAL			
		Persons registered as of 7:00 a.m. election day	Persons registered on election day	Total number of persons voting	DFL PAUL WELLSTONE	IR RUDY BOSCHWITZ	DFL BRUCE VENTO	IR IAN MAITLAND	DFL JEROME HUGHES	IR ROBERT CARDINAL	DFL DICK KOSTOHRYZ	IR DENNIS NEWINSKI	DFL PERPICH AND JOHNSON	IR CARLSON AND DYRSTAD	DFL JOAN GROVE	IR DAVID JENNINGS	DFL MARK DAYTON	IR BOB HEINRICH	DFL MICHAEL MCGRATH	IR JOHN BURGER	DFL HUBERT HUMPHREY III	IR KEVIN JOHNSON
DISTRICT 54B																						
County RAMSEY																						
Precinct																						
Maplewood P-1	1,201	182	977	575	502	662	409	—	475	581	468	576	443	449	632	399	588	454	540	398	683	382
Maplewood P-2	1,350	128	1,007	483	502	541	441	—	444	520	415	542	414	533	352	409	496	467	447	446	576	391
Maplewood P-3	1,161	75	877	532	322	579	277	—	518	310	446	391	390	451	566	259	544	292	496	278	613	234
Maplewood P-4	1,558	125	1,098	698	377	773	313	—	692	372	648	407	510	524	756	292	705	358	669	318	778	295
Maplewood P-5	1,050	106	827	466	334	512	296	—	406	373	403	377	311	491	517	284	454	332	408	297	521	278
Maplewood P-6	1,675	188	1,327	657	647	801	499	—	651	602	444	848	535	769	746	509	688	575	616	551	818	476
Maplewood P-7	721	49	528	302	212	344	178	—	303	203	259	250	226	272	335	169	301	209	285	189	347	163
Maplewood P-8	1,114	93	743	447	269	507	215	—	446	249	353	349	358	349	485	207	463	237	443	216	517	199
Maplewood P-14	1,432	125	1,025	591	409	666	340	—	584	405	529	447	475	498	663	308	620	356	579	345	683	311
No. St. Paul P-1	1,757	172	1,256	760	454	848	379	—	765	428	668	536	533	648	822	343	764	421	724	360	851	358
No. St. Paul P-2	1,533	136	1,017	573	411	657	338	—	610	360	492	489	447	507	648	294	580	388	558	326	653	334

No. St. Paul P-3	1,647	132	1,166	674	449	757	377	—	—	667	439	—	548	562	—	505	588	735	359	690	424	646	381	768	363
No. St. Paul P-4	1,885	138	1,468	748	672	843	595	—	—	744	641	—	572	850	—	609	789	855	532	773	641	724	590	872	562
County: Totals:	18,084	1,649	13,316	7,506	5,560	8,490	4,657	—	—	7,305	5,483	—	6,245	6,624	—	5,756	6,868	8,312	4,344	7,666	5,154	7,135	4,695	8,680	4,346
District: 54B Total	18,084	1,649	13,316	7,506	5,560	8,490	4,657	—	—	7,305	5,483	—	6,245	6,624	—	5,756	6,868	8,312	4,344	7,666	5,154	7,135	4,695	8,680	4,346
% Of Voters			100.00	56.37	41.75	63.76	34.97	—	—	54.86	41.18	—	46.90	49.74	—	43.23	51.58	62.42	32.82	57.57	38.71	53.58	35.26	65.18	32.64
District: 54 Total	37,607	3,386	27,622	15,199	11,786	17,124	9,977	—	—	14,432	11,778	—				11,219	15,075	16,663	9,449	15,226	11,227	14,139	10,191	17,391	9,489
% Of Voters			100.00	55.02	42.67	61.99	36.12	—	—	52.25	42.64	—				40.62	54.58	60.33	34.21	55.12	40.65	51.19	36.89	62.96	34.35

	VOTER REGISTRATION			U.S. SENATOR	U.S. REP. DIST. 6			STATE SENATOR			STATE REP.		GOVERNOR LT. GOV.	SECRETARY OF STATE	STATE AUDITOR	STATE TREASURER	ATTORNEY GENERAL							
	Persons registered as of 7:00 a.m. election day	Persons registered on election day	Total number of persons voting	DFL PAUL WELLSTONE	IR RUDY BOSCHWITZ	DFL GERRY SIKORSKI	IR BRUCE ANDERSON		DFL LOU FULLER	IR GARY LAIDIG		DFL JAN GEORGE	IR DOUG SWENSON		DFL PERPICH AND JOHNSON	IR CARLSON AND DYRSTAD	DFL JOAN GROWE	IR DAVID JENNINGS	DFL MARK DAYTON	IR BOB HEINRICH	DFL MICHAEL MCGRATH	IR JOHN BURGER	DFL ROBERT HUMPHREY III	IR KEVIN JOHNSON
DISTRICT 55A																								
County																								
WASHINGTON																								
Precinct																								
Birchwood Village City	726	49	603	265	317	279	284	—	235	349	—	276	310	—	176	396	291	271	260	323	218	339	281	305
Dellwood	656	64	530	122	399	147	374	—	79	432	—	145	372	—	83	421	151	359	124	392	93	401	154	369
Forest Lake P-1	1,764	156	1,090	527	531	707	364	—	461	594	—	481	581	—	464	556	653	389	609	445	522	440	665	394
Forest Lake P-2	1,419	100	1,045	484	528	661	372	—	422	605	—	422	606	—	459	542	608	404	545	473	512	450	632	389
Forest Lake Twp. P-1	3,869	269	2,668	1,186	1,408	1,566	1,059	—	987	1,601	—	1,070	1,556	—	1,007	1,482	1,486	1,055	1,281	1,310	1,186	1,231	1,499	1,108
Grant Twp. P-1	1,165	91	911	441	453	493	409	—	336	553	—	415	474	—	288	573	472	394	418	475	397	440	475	425
Grant Twp. P-2	1,310	91	1,015	397	599	518	478	—	338	648	—	453	540	—	275	695	492	485	404	585	364	564	472	516
Hugo W-1	948	89	737	345	350	435	267	—	334	371	—	331	373	—	269	427	397	280	359	350	360	308	426	292
Hugo W-2	678	66	477	271	179	325	122	—	251	199	—	241	213	—	228	220	301	137	280	177	262	158	304	158
Hugo W-3	833	29	670	329	307	389	252	—	259	380	—	317	332	—	265	375	372	234	325	323	299	294	389	266
Mahtomedi P-1	3,269	273	2,407	1,156	1,086	1,327	861	—	1,034	1,165	—	1,267	992	—	742	1,527	1,219	853	1,128	1,109	1,048	1,026	1,337	949
Marine On St. Croix	427	34	347	205	134	215	129	—	174	168	—	207	135	—	107	225	214	119	179	161	166	145	211	129
May Twp.	1,622	119	1,243	648	550	745	442	—	502	698	—	598	596	—	395	784	626	417	628	574	565	532	700	518
New Scandia Twp.	2,046	150	1,630	844	745	1,066	541	—	727	873	—	776	823	—	641	892	960	580	891	680	800	666	957	642
Pine Springs	293	17	227	88	135	113	111	—	78	144	—	109	114	—	74	147	109	106	85	136	81	123	110	109
Stillwater P-5	366	64	360	139	204	177	170	—	85	262	—	114	229	—	73	260	168	178	140	208	101	218	180	171
Stillwater Twp. P-1	1,284	94	959	453	463	563	367	—	349	572	—	431	489	—	300	616	506	368	413	510	404	457	511	423
Willernie	292	18	191	129	54	136	52	—	136	49	—	136	49	—	83	97	143	40	129	57	131	46	138	51
County: Totals:	22,967	1,773	17,110	8,029	8,442	9,862	6,654	—	6,787	9,663	—	7,789	8,784	—	5,929	10,235	9,168	6,669	8,198	8,288	7,509	7,838	9,441	7,214
District: 55A Total	22,967	1,773	17,110	8,029	8,442	9,862	6,654	—	6,787	9,663	—	7,789	8,784	—	5,929	10,235	9,168	6,669	8,198	8,288	7,509	7,838	9,441	7,214
% Of Voters			100.00	46.93	49.34	57.64	38.89	—	39.67	56.48	—	45.52	51.34	—	34.65	59.82	53.58	38.98	47.91	48.44	43.89	45.81	55.18	42.16

DISTRICT 55B
County
WASHINGTON
Precinct

Bayport P-1	482	50	369	169	176	195	132	—	—	110	235	—	88	257	—	112	233	178	144	167	182	149	171	200	153
Bayport P-2	657	64	546	263	250	323	190	—	—	195	332	—	181	352	—	190	323	323	185	299	235	276	228	343	195
Baytown Twp	575	61	481	225	225	269	179	—	—	186	274	—	138	323	—	165	278	271	178	229	233	210	225	269	200
Lake Elmo P-1	1,694	156	1,163	577	519	686	403	—	—	473	619	—	445	663	—	409	694	598	395	598	510	552	477	690	431
Lake Elmo P-2	1,914	153	1,489	631	764	768	592	—	—	493	877	—	468	925	—	429	1,002	749	592	641	767	577	731	748	672
Oak Park Heights	1,861	210	1,263	644	536	789	402	—	—	511	703	—	464	743	—	465	696	750	405	701	504	652	489	803	422
Oakdale P-4	2,224	196	1,552	776	691	923	538	—	—	743	708	—	615	852	—	558	952	877	572	771	709	723	637	928	577
Oakdale P-5	1,345	124	869	473	346	569	256	—	—	474	355	—	421	405	—	354	462	550	255	500	343	465	301	580	271
Stillwater P-1	2,183	184	1,661	844	741	977	597	—	—	670	952	—	604	1,010	—	545	981	954	597	882	719	792	705	991	627
Stillwater P-2	1,888	168	1,376	717	597	810	488	—	—	553	789	—	528	808	—	492	818	835	452	740	585	679	549	858	476
Stillwater P-3	1,873	228	1,457	758	614	828	543	—	—	612	788	—	604	796	—	452	867	858	484	781	595	688	590	864	544
Stillwater P-4	1,760	161	1,349	636	636	740	509	—	—	437	851	—	414	865	—	401	917	723	528	590	662	573	614	750	543
Stillwater Twp. P-1	94	6	68	30	31	32	31	—	—	22	42	—	23	43	—	15	51	32	33	27	38	17	43	26	38
West Lakeland Twp.	1,133	101	913	436	434	499	364	—	—	307	563	—	222	671	—	273	603	495	372	434	446	379	438	504	383
County: Totals:	19,683	1,862	14,556	7,179	6,560	8,408	5,224	—	—	5,786	8,088	—	5,215	8,713	—	4,860	8,877	8,193	5,192	7,360	6,528	6,732	6,198	8,554	5,532
District: 55B Total	19,683	1,862	14,556	7,179	6,560	8,408	5,224	—	—	5,786	8,088	—	5,215	8,713	—	4,860	8,877	8,193	5,192	7,360	6,528	6,732	6,198	8,554	5,532
% Of Voters			100.00	49.32	45.07	57.76	35.89	—	—	39.75	55.56	—	35.83	59.86	—	33.39	60.99	56.29	35.67	50.56	44.85	46.25	42.58	58.77	38.00
District: 55 Total	42,650	3,635	31,666	15,208	15,002	18,270	11,878	—	—	12,573	17,751	—	10,789	19,112	17,361	11,861	15,558	14,816	14,241	14,036	17,995	17,995	17,995	17,995	17,995
% Of Voters			100.00	48.03	47.38	57.70	37.51	—	—	39.71	56.06	—	34.07	60.35	54.83	37.46	49.13	46.79	44.97	44.33	56.83	56.83	56.83	56.83	40.25

DISTRICT 56A
County
RAMSEY
Precinct

Maplewood P- 9	1,695	197	1,234	731	466	796	414	—	—	758	357	77	733	452	—	556	620	781	396	715	474	675	433	804	404
Maplewood P-10	1,231	117	815	492	298	576	221	—	—	540	198	42	492	277	—	369	390	549	211	509	265	490	229	579	217

Maplewood P-11	2,015	169	1,505	804	670	871	609	—	—	834	575	69	741	718	—	485	947	851	596	765	695	689	675	869	607	
Maplewood P-13	725	118	613	309	291	361	236	—	—	345	206	29	295	278	—	228	364	351	230	303	282	281	252	350	243	
County: Totals:	5,666	601	4,167	2,336	1,725	2,604	1,480	0	0	2,477	1,336	217	2,261	1,725	—	1,638	2,321	2,532	1,433	2,292	1,716	2,135	1,589	2,602	1,471	
WASHINGTON																										
Afton W-3	412	34	327	152	144	—	—	185	119	187	111	15	138	173	—	108	208	179	117	153	161	135	152	175	147	
Afton W-4	493	27	375	196	158	—	—	220	124	200	136	17	141	203	—	95	267	210	140	186	172	163	170	191	171	
Lake St. Croix Beach	707	71	520	298	187	—	—	350	151	307	146	29	305	180	—	234	250	343	147	307	192	277	177	335	169	
Lakeland	1,219	83	899	499	356	—	—	565	296	513	286	57	426	437	—	335	513	520	321	453	395	420	357	515	344	
Lakeland Shores	154	15	134	81	44	—	—	96	34	85	36	6	70	55	—	56	69	93	33	80	54	80	39	93	37	
Landfall	339	38	203	119	67	—	—	152	45	137	37	18	137	53	—	83	100	140	41	139	51	122	52	146	48	
Oakdale P-1	1,048	58	719	417	264	—	—	460	218	431	209	53	414	268	—	295	380	447	219	424	262	387	245	486	213	
Oakdale P-2	949	61	602	367	215	—	—	412	166	404	147	33	365	217	—	255	312	411	149	372	212	344	192	411	177	
Oakdale P-3	1,579	197	1,084	603	431	—	—	685	334	614	334	78	584	435	—	402	628	653	360	577	452	548	415	659	392	
Oakdale P-6	3,046	389	2,062	1,157	828	—	—	1,329	633	1,188	632	144	1,130	824	—	809	1,128	1,288	663	1,185	805	1,075	769	1,299	710	
St. Marys Point	260	16	202	116	82	—	—	121	77	116	65	17	99	96	—	72	115	126	63	117	80	108	68	117	78	
Woodbury P-1	1,181	108	824	492	314	—	—	573	237	553	227	32	480	310	—	343	434	527	237	492	301	454	279	545	260	
Woodbury P-2	1,488	148	1,029	517	494	—	—	650	356	638	339	31	478	508	—	371	608	610	366	538	447	480	425	622	379	
Woodbury P-3	1,504	104	1,127	445	666	—	—	556	546	510	558	31	366	724	—	282	806	528	548	446	630	379	633	567	532	
Woodbury P-4	2,239	221	1,721	746	921	—	—	917	762	860	743	67	631	1,013	—	477	1,163	885	736	744	902	641	873	917	770	
Woodbury P-5	3,816	398	2,888	1,314	1,522	—	—	1,611	1,209	1,441	1,258	93	1,215	1,566	—	849	1,934	1,569	1,170	1,303	1,451	1,176	1,402	1,552	1,255	
Woodbury P-6	2,330	189	1,763	860	870	—	—	1,059	666	958	698	64	805	893	—	620	1,027	1,015	664	883	821	795	780	1,024	703	
County: Totals:	22,764	2,157	16,479	8,379	7,563	0	0	9,941	5,973	9,142	5,962	785	7,784	7,955	—	5,686	9,942	9,544	5,974	8,399	7,388	7,584	7,028	9,654	6,385	
District: 56A Total	28,430	2,758	20,646	10,715	9,288	2,604	1,480	9,941	5,973	11,619	7,298	1,002	10,045	9,680	—	7,324	12,263	12,076	7,407	10,691	9,104	9,719	8,617	12,256	7,856	
% Of Voters			100.00	51.90	44.99	12.61	7.17	48.15	28.93	56.28	35.35	4.85	48.65	46.89	—	35.47	59.40	58.49	35.88	51.78	44.10	47.07	41.74	59.36	38.05	

	VOTER REGISTRATION			U.S. SENATOR	U.S. REP. DIST. 4	U.S. REP. DIST. 6	STATE SENATOR			STATE REP.	GOVERNOR LT. GOV.	SECRETARY OF STATE	STATE AUDITOR	STATE TREASURER	ATTORNEY GENERAL									
DISTRICT 56B County WASHINGTON	Persons registered as of 7:00 a.m. election day	Persons registered on election day	Total number of persons voting	DFL PAUL WELLSTONE	IR RUDY BOSCHWITZ	DFL BRUCE VENTO	IR IAN MAITLAND	DFL GERRY SIKORSKI	IR BRUCE ANDERSON	DFL LEN PRICE	IR ERIC SANDROCK	IND BILL SMITH	DFL PAT BEARD	IR JEAN SORENSEN	DFL PERPICH AND JOHNSON	IR CARLSON AND DYRSTAD	DFL JOAN GROWE	IR DAVID JENNINGS	DFL MARK DAYTON	IR BOB HEINRICH	DFL MICHAEL MCGRATH	IR JOHN BURGER	DFL HUBERT HUMPHREY III	IR KEVIN JOHNSON
	Precinct																							
	Afton W-1	421	34	353	173	167		184	142	159	161	14	176	153	104	227	198	132	169	169	146	158	182	162
	Afton W-2	464	42	389	163	209		204	152	172	187	11	200	167	94	274	196	161	170	209	145	207	209	171
	Cottage Grove P- 1	706	26	517	240	265		318	189	267	217	19	314	190	185	310	288	205	259	239	247	227	289	218
	Cottage Grove P- 2	968	49	712	447	248		537	165	425	247	19	530	160	352	321	502	170	474	215	440	196	506	183
	Cottage Grove P- 3	837	45	605	366	213		452	147	367	197	26	447	139	316	251	417	151	389	194	376	160	438	151
	Cottage Grove P- 4	1,108	59	769	503	243		591	163	462	248	36	560	176	373	364	553	170	503	232	483	204	551	200
	Cottage Grove P- 5	817	37	544	328	207		395	140	297	209	24	384	141	217	300	372	147	334	189	316	179	373	159
	Cottage Grove P- 6	959	63	624	396	202		457	159	349	236	24	440	164	264	331	435	161	413	198	379	176	442	166
	Cottage Grove P- 7	774	37	531	295	228		342	183	260	247	19	320	201	171	333	327	172	292	214	270	210	327	194
	Cottage Grove P- 8	916	54	617	354	251		416	194	330	236	38	398	198	286	300	388	196	366	222	348	208	409	198
Cottage Grove P- 9	1,626	127	1,087	600	467		709	362	545	473	42	676	371	376	680	685	356	590	464	552	426	690	370	
Cottage Grove P-10	1,163	55	837	461	341		551	276	401	393	29	534	285	334	471	523	286	459	352	425	329	488	336	
Cottage Grove P-11	809	54	654	387	273		448	166	264	263	19	422	213	269	351	413	214	365	263	358	243	423	213	
Cottage Grove P-12	1,962	200	1,364	730	602		917	421	651	650	40	860	449	519	794	846	439	751	561	729	500	869	468	

Denmark Twp.	787	66	606	295	280	—	—	369	203	292	249	36	349	230	—	198	365	302	196	297	280	285	248	328	260
Grey Cloud Island	238	10	170	94	73	—	—	106	61	87	66	14	103	61	—	71	90	100	63	91	78	81	76	97	71
Newport P-1	586	39	426	261	139	—	—	302	97	267	113	29	300	107	—	181	214	284	111	272	141	262	115	300	115
Newport P-2	1,418	107	917	525	316	540	263	—	—	542	272	43	566	275	—	374	477	550	273	548	311	499	303	563	300
St. Paul Park P-1	1,082	97	704	442	229	—	—	498	180	445	217	28	508	178	—	297	361	448	165	457	223	414	214	473	207
St. Paul Park P-2	619	29	422	248	162	—	—	275	126	256	142	14	306	105	—	198	203	268	119	277	134	257	133	306	112
St. Paul Park P-3	1,119	35	748	457	254	—	—	537	173	466	223	38	559	167	—	334	368	500	187	490	237	458	212	538	195
County: Totals:	19,462	1,265	13,598	7,745	5,369	540	263	8,606	3,732	7,404	5,245	562	8,952	4,130	—	5,513	7,385	8,595	4,074	7,966	5,125	7,470	4,724	8,801	4,449
District: 56B Total	19,462	1,265	13,598	7,745	5,369	540	263	8,606	3,732	7,404	5,245	562	8,952	4,130	—	5,513	7,385	8,595	4,074	7,966	5,125	7,470	4,724	8,801	4,449
% Of Voters			100.00	56.96	39.48	3.97	1.93	63.29	27.45	54.45	38.57	4.13	65.83	30.37	—	40.54	54.31	63.21	29.96	58.58	37.69	54.93	34.74	64.72	32.72
District: 56 Total	47,892	4,023	34,244	18,460	14,657	3,144	1,743	18,547	9,705	19,023	12,543	1,564				12,837	19,648	20,671	11,481	18,657	14,229	17,189	13,341	21,057	12,305
% Of Voters			100.00	53.91	42.80	9.18	5.09	54.16	28.34	55.55	36.63	4.57				37.49	57.38	60.36	33.53	54.48	41.55	50.20	38.96	61.49	35.93

DISTRICT 57A
County
HENNEPIN

Precinct	Persons registered as of 7:00 a.m. election day	Persons registered on election day	Total number of persons voting	DFL PAUL WELLSTONE	IR JUDY BOSCHWITZ	DFL MARTIN SABO	IR RAYMOND GILBERTSON	DFL CARL KROENING	IR THOMAS BOURKE	DFL JAMES RICE	IR WAYNE JOHNSON	DFL FERGICH AND JOHNSON	IR CARLSON AND DYRSTAD	DFL JOAN GROVE	IR DAVID JENNINGS	DFL MARK DAYTON	IR BOR HEINRICH	DFL MICHAEL MCGRATH	IR JOHN BURGER	DFL HUBERT HUMPHREY III	IR KEVIN JOHNSON
Minneapolis W- 3 P- 8	579	40	391	244	117	295	82	283	86	281	94	201	161	263	81	266	101	240	92	285	90
Minneapolis W- 3 P-11	1,358	118	761	489	242	562	174	533	198	502	226	451	251	536	163	539	192	496	162	547	193
Minneapolis W- 4 P- 1	1,786	107	1,253	776	444	904	309	845	357	810	399	730	473	850	314	830	369	778	327	903	324
Minneapolis W- 4 P- 2	1,330	73	915	570	289	651	206	620	229	596	256	551	323	626	194	620	236	573	209	656	204
Minneapolis W- 4 P- 3	1,193	82	796	530	231	567	197	537	227	502	255	434	313	551	167	540	213	475	186	579	201
Minneapolis W- 4 P- 4	929	91	735	406	283	466	223	419	259	383	294	396	315	441	226	428	258	368	243	470	237
Minneapolis W- 4 P- 5	1,017	87	694	448	230	493	175	451	218	427	236	345	306	462	176	456	205	408	186	476	207
Minneapolis W- 4 P- 6	1,546	114	1,010	626	321	727	225	700	249	676	279	587	359	691	234	668	266	620	242	722	234
Minneapolis W- 4 P- 7	1,070	70	762	450	263	530	201	481	249	459	266	408	325	494	214	498	238	435	220	498	239
Minneapolis W- 4 P- 8	1,170	89	822	535	245	579	194	520	258	490	278	426	339	551	207	551	219	483	219	568	217
Minneapolis W- 4 P- 9	1,064	95	728	492	209	514	182	466	221	449	236	382	300	512	159	484	214	432	188	502	209
Minneapolis W- 4 P-11	1,181	88	796	497	251	569	191	502	240	466	270	440	310	533	183	523	217	464	202	554	206
Minneapolis W- 4 P-12	901	65	542	345	173	378	129	373	142	345	167	279	225	365	115	361	136	332	126	378	140
Minneapolis W- 4 P-13	843	69	651	367	260	414	195	376	234	356	253	358	253	401	199	337	228	337	206	430	201
Minneapolis W- 4 P-14	738	36	456	289	126	309	101	288	118	266	141	260	165	293	102	298	109	262	109	308	108
Minneapolis W- 5 P-11	414	38	264	206	50	223	32	201	43	183	63	166	82	198	47	198	45	188	35	218	35
County: Totals:	17,119	1,262	11,576	7,270	3,754	8,181	2,816	7,595	3,328	7,191	3,713	6,414	4,506	7,757	2,781	7,653	3,246	6,891	2,952	8,094	3,045
District: 57A Total	17,119	1,262	11,576	7,270	3,754	8,181	2,816	7,595	3,328	7,191	3,713	6,414	4,506	7,757	2,781	7,653	3,246	6,891	2,952	8,094	3,045
% Of Voters			100.00	62.80	32.43	70.67	24.33	65.61	28.75	62.12	32.07	55.41	38.93	67.01	24.02	66.11	28.04	59.53	25.50	69.92	26.30

DISTRICT 57B
County
HENNEPIN

Precinct

Minneapolis W- 3 P-10	772	39	294	207	75	232	52	—	—	227	52	—	212	61	—	165	105	210	41	215	50	189	50	230	56
Minneapolis W- 3 P-12	774	50	336	175	145	193	121	—	—	196	119	—	179	132	—	203	87	181	110	192	120	172	113	203	115
Minneapolis W- 3 P-13	844	55	431	278	129	307	102	—	—	296	112	—	290	109	—	251	139	314	75	292	114	268	88	306	105
Minneapolis W- 5 P- 1	945	65	479	313	125	347	85	—	—	329	98	—	320	107	—	307	142	332	83	327	98	300	72	346	93
Minneapolis W- 5 P- 2	1,013	45	466	364	66	360	52	—	—	357	48	—	359	54	—	322	99	343	46	346	55	320	37	366	51
Minneapolis W- 5 P- 3	753	30	305	222	52	240	21	—	—	229	30	—	251	21	—	205	61	227	20	226	28	205	25	243	30
Minneapolis W- 5 P- 4	841	42	459	356	77	362	49	—	—	363	48	—	390	42	—	331	101	363	39	365	58	323	42	370	60
Minneapolis W- 5 P- 5	528	20	277	222	27	226	16	—	—	217	19	—	226	21	—	200	62	218	15	224	18	200	18	223	24
Minneapolis W- 5 P- 6	1,155	101	601	445	121	449	100	—	—	420	117	—	439	98	—	348	210	436	85	436	103	376	91	458	98
Minneapolis W- 5 P- 7	1,002	59	439	337	93	364	62	—	—	322	80	—	344	81	—	254	116	332	69	340	83	300	68	350	81
Minneapolis W- 5 P- 8	1,232	58	312	233	61	234	58	—	—	228	56	—	225	66	—	200	108	227	48	237	48	210	49	239	56
Minneapolis W- 5 P- 9	599	20	336	97	23	106	12	—	—	99	13	—	107	11	—	84	32	102	9	101	13	86	11	107	13
Minneapolis W- 5 P-10	547	34	310	229	53	226	39	—	—	215	46	—	220	42	—	211	78	220	36	219	43	211	36	231	37
Minneapolis W- 5 P-12	319	57	282	144	113	171	82	—	—	151	91	—	136	101	—	124	151	163	78	163	88	127	96	171	82
Minneapolis W- 5 P-13	673	88	419	297	97	313	78	—	—	277	101	—	270	101	—	163	197	286	80	282	98	238	98	290	97
Minneapolis W- 5 P-19	851	30	279	201	51	218	31	—	—	215	33	—	222	32	—	205	48	215	27	225	26	189	25	222	36
Minneapolis W- 7 P- 4	1,203	160	899	518	339	549	294	—	—	439	358	—	458	354	—	327	542	535	279	513	336	434	348	532	328
Minneapolis W- 7 P- 6	1,465	151	1,036	616	397	675	306	—	—	540	416	—	541	424	—	390	591	642	317	607	381	515	386	619	377
Minneapolis W- 7 P-15	95	25	30	16	6	16	6	—	—	15	5	—	15	6	—	13	9	14	4	14	6	12	6	17	6
Minneapolis W- 7 P-16	238	19	197	121	61	124	56	—	—	113	66	—	107	67	—	76	106	110	65	122	62	99	60	118	63
County Totals:	15,849	1,148	8,187	5,391	2,111	5,712	1,622	—	—	5,248	1,908	—	5,311	1,930	—	4,379	2,984	5,470	1,526	5,446	1,828	4,774	1,719	5,641	1,808
District 57B Total	15,849	1,148	8,187	5,391	2,111	5,712	1,622	—	—	5,248	1,908	—	5,311	1,930	—	4,379	2,984	5,470	1,526	5,446	1,828	4,774	1,719	5,641	1,808
% Of Voters			100.00	65.85	25.78	69.77	19.81	—	—	64.10	23.31	—	64.87	23.57	—	53.49	36.45	66.81	18.64	66.52	22.33	58.31	20.00	68.90	22.08
District 57 Total	32,968	2,410	19,763	12,661	5,865	13,893	4,438	—	—	12,843	5,236	—			—	10,793	7,490	13,227	4,307	13,099	5,074	11,665	4,671	13,735	4,853
% Of Voters			100.00	64.06	29.68	70.30	22.46	—	—	64.99	26.49	—			—	54.61	37.90	66.93	21.79	68.28	25.67	59.02	23.64	69.50	24.56

DISTRICT 58A
County
HENNEPIN
Precinct

	Persons registered as of 7:00 a.m. election day	Persons registered on election day	Total number of persons voting	VOTER REGISTRATION	U.S. SENATOR	U.S. REP. DIST. 5	STATE SENATOR	STATE REP.	GOVERNOR LT. GOV.	SECRETARY OF STATE	STATE AUDITOR	STATE TREASURER	ATTORNEY GENERAL
Minneapolis W-1 P-1	1,880	143	1,200	774	380	876	279	—	—	—	—	—	—
Minneapolis W-1 P-2	2,140	134	1,664	1,045	535	1,208	377	—	—	—	—	—	—
Minneapolis W-1 P-3	1,889	134	1,489	884	528	1,006	396	—	—	—	—	—	—
Minneapolis W-1 P-4	1,743	152	1,304	805	452	937	301	—	—	—	—	—	—
Minneapolis W-1 P-5	1,728	145	1,241	784	413	900	308	—	—	—	—	—	—
Minneapolis W-3 P-1	880	36	493	307	151	364	105	—	—	—	—	—	—
Minneapolis W-3 P-2	741	63	489	315	128	341	114	—	—	—	—	—	—
Minneapolis W-3 P-3	1,045	88	665	450	165	494	129	—	—	—	—	—	—
Minneapolis W-3 P-4	1,193	77	872	558	259	668	168	—	—	—	—	—	—
Minneapolis W-3 P-5	1,030	78	666	469	165	518	125	—	—	—	—	—	—
Minneapolis W-3 P-9	2,305	171	1,211	767	370	903	226	—	—	—	—	—	—
Minneapolis W-4 P-10	962	71	601	369	197	428	139	—	—	—	—	—	—
County Totals:	17,336	1,292	11,895	7,527	3,743	8,641	2,667	—	—	—	—	—	—
District 58A Total	17,336	1,292	11,895	7,527	3,743	8,641	2,667	—	—	—	—	—	—
% Of Voters			100.00	63.28	31.47	72.64	22.42	—	—	—	—	—	—

	Persons registered as of 7:00 a.m. election day	Persons registered on election day	Total number of persons voting	VOTER REGISTRATION	U.S. SENATOR	U.S. REP. DIST. 5	STATE SENATOR	STATE REP.	GOVERNOR LT. GOV.	SECRETARY OF STATE	STATE AUDITOR	STATE TREASURER	ATTORNEY GENERAL
Minneapolis W-1 P-6	2,281	203	1,519	1,014	427	1,084	338	—	—	—	—	—	—
Minneapolis W-1 P-7	1,933	323	1,338	962	308	965	277	—	—	—	—	—	—
Minneapolis W-1 P-8	716	71	449	294	127	329	99	—	—	—	—	—	—
Minneapolis W-1 P-9	1,302	170	934	653	231	718	148	—	—	—	—	—	—
Minneapolis W-1 P-10	1,330	135	910	630	241	703	169	—	—	—	—	—	—
Minneapolis W-2 P-3	1,222	221	840	587	212	586	195	—	—	—	—	—	—
Minneapolis W-2 P-4	1,679	408	888	597	278	562	265	—	—	—	—	—	—

Minneapolis W- 2 P- 6	1,362	175	1,002	834	149	830	122	—	—	756	125	64	759	198	—	507	396	776	121	753	175	675	155	793	156
Minneapolis W- 3 P- 6	1,171	101	706	454	202	527	130	—	—	485	136	45	472	175	—	406	245	486	130	467	170	428	150	500	150
Minneapolis W- 3 P- 7	1,475	145	1,003	684	281	733	199	—	—	692	189	63	674	258	—	567	347	689	197	691	238	598	220	756	192
Minneapolis W- 5 P-14	1,356	233	818	606	183	612	163	—	—	517	152	88	549	206	—	346	394	537	166	547	188	451	187	583	178
Minneapolis W- 5 P-15	1,490	298	820	644	143	592	159	—	—	489	136	133	550	185	—	281	399	510	152	538	196	426	170	572	178
Minneapolis W- 5 P-16	999	148	685	433	215	450	185	—	—	407	177	47	420	205	—	265	385	419	172	409	214	348	203	431	199
Minneapolis W- 5 P-18	708	171	428	271	139	255	140	—	—	218	127	42	232	155	—	137	247	235	124	244	138	177	152	251	133
County: Totals:	19,024	2,802	12,340	8,663	3,136	8,946	2,589	—	—	7,978	2,453	1,043	8,040	3,351	—	5,812	5,399	8,199	2,537	8,115	3,131	6,949	2,914	8,671	2,852
District: 58B Total	19,024	2,802	12,340	8,663	3,136	8,946	2,589	—	—	7,978	2,453	1,043	8,040	3,351	—	5,812	5,399	8,199	2,537	8,115	3,131	6,949	2,914	8,671	2,852
% Of Voters			100.00	70.20	25.41	72.50	20.98	—	—	64.65	19.88	8.45	65.15	27.16	—	47.10	43.75	66.44	20.56	65.76	25.37	56.31	23.61	70.27	23.11
District: 58 Total	36,360	4,094	24,235	16,190	6,879	17,587	5,256	—	—	16,077	4,917	1,797				12,234	9,986	16,296	5,186	16,108	6,333	14,112	5,803	17,078	5,811
% Of Voters			100.00	66.80	28.38	72.57	21.69	—	—	65.34	20.29	7.41				50.48	41.20	67.24	21.40	66.47	26.13	58.23	23.94	70.47	23.98

	VOTER REGISTRATION		U.S. SENATOR		U.S. REP. DIST. 5		STATE SENATOR		STATE REP.		GOVERNOR LT. GOV.		SECRETARY OF STATE		STATE AUDITOR		STATE TREASURER		ATTORNEY GENERAL			
	Persons registered as of 7:00 a.m. election day	Persons registered on election day	Total number of persons voting	DFL PAUL WELLSTONE	IR RUDY BOSCHWITZ	DFL MARTIN SABO	IR RAYMOND GILBERTSON	DFL ALLAN SPEAR	IR JOE HOLMES	DFL DEE LONG	IR JOSEPH KANE	DFL PERPICH AND JOHNSON	IR CARLSON AND DYRSTAD	DFL JOAN GROWE	IR DAVID JENNINGS	DFL MARK DAYTON	IR BOB HEINRICH	DFL MICHAEL MCGRATH	IR JOHN BURGER	DFL HUBERT HUMPHREY III	IR KEVIN JOHNSON	
DISTRICT 59A																						
County																						
HENNEPIN																						
Precinct																						
Minneapolis W- 6 P- 3	2,215	253	1,063	798	215	849	160	—	—	792	196	—	483	430	744	157	750	225	606	199	792	214
Minneapolis W- 6 P- 4	1,406	185	688	520	146	537	119	—	—	503	141	—	267	330	471	118	495	152	401	133	514	136
Minneapolis W- 6 P- 7	2,204	428	1,321	1,098	178	1,084	171	—	—	1,053	180	—	520	597	977	148	999	220	797	180	1,000	233
Minneapolis W- 6 P- 8	3,076	460	1,937	1,476	300	1,484	264	—	—	1,406	317	—	703	1,022	1,337	261	1,343	360	1,109	333	1,372	362
Minneapolis W- 7 P- 1	1,764	151	1,406	990	367	1,040	310	—	—	1,036	308	—	566	738	973	325	938	398	809	377	989	368
Minneapolis W- 7 P- 2	1,692	145	1,355	844	481	890	398	—	—	864	414	—	437	849	850	417	832	448	642	489	791	492
Minneapolis W- 7 P- 3	2,211	342	1,683	1,099	470	1,154	372	—	—	1,086	415	—	561	1,001	1,063	389	1,037	473	837	471	1,073	466
Minneapolis W- 7 P- 5	1,876	268	1,084	821	202	817	191	—	—	796	197	—	470	488	739	174	752	237	608	215	778	223
Minneapolis W- 7 P- 7	578	34	456	239	204	292	136	—	—	276	144	—	144	289	279	140	270	161	218	159	268	162
Minneapolis W- 7 P- 8	1,440	180	1,093	616	450	719	316	—	—	664	353	—	395	655	700	320	661	382	551	390	684	359
Minneapolis W- 7 P- 9	2,023	317	1,563	1,153	357	1,154	308	—	—	1,121	327	—	583	870	1,086	300	1,083	363	887	385	1,116	345
Minneapolis W- 7 P-14	1,893	147	1,205	703	383	761	278	—	—	671	337	—	694	464	698	305	689	348	558	360	719	338
County: Totals:	22,378	2,910	14,854	10,357	3,753	10,781	3,023	—	—	10,202	3,383	—	5,823	7,733	9,917	3,054	9,849	3,767	8,023	3,691	10,096	3,698
District: 59A Total	22,378	2,910	14,854	10,357	3,753	10,781	3,023	—	—	10,202	3,383	—	5,823	7,733	9,917	3,054	9,849	3,767	8,023	3,691	10,096	3,698
% Of Voters			100.00	69.73	25.27	72.58	20.35	—	—	68.68	22.78	—	39.20	52.06	66.76	20.56	66.31	25.36	54.01	24.85	67.97	24.90

		VOTER REGISTRATION			U.S. SENATOR	U.S. REP. DIST. 5	STATE SENATOR			STATE REP.	GOVERNOR LT. GOV.	SECRETARY OF STATE	STATE AUDITOR	STATE TREASURER	ATTORNEY GENERAL										
		Persons registered as of 7:00 a.m. election day	Persons registered on election day	Total number of persons voting	DFL PAUL WELLSTONE	IR RUDY BOSCHWITZ	DFL MARTIN SABO	IR RAYMOND GILBERTSON	DFL ALLAN SPEAR	IR JOE HOLMES	DFL MYRON ORFIELD	IR HEIDI STENNES	GRP TIM DAVIS	DFL PERPICH AND JOHNSON	IR CARLSON AND DYRSTAD	DFL JOAN GROWE	IR DAVID JENNINGS	DFL MARK DAYTON	IR BOB HEINRICH	DFL MICHAEL MCGRATH	IR JOHN BURGER	DFL LUBERT HUMPHREY III	IR KEVIN JOHNSON		
DISTRICT 59B																									
County																									
HENNEPIN																									
Precinct																									
Minneapolis W- 6 P- 1	1,244	112	512	409	91	410	86	—	392	92	323	110	61	245	211	350	80	388	97	321	81	381	100		
Minneapolis W- 6 P- 9	1,187	168	686	552	121	536	120	—	506	131	426	176	59	242	363	473	117	473	160	399	137	512	149		
Minneapolis W- 7 P- 11	787	55	647	365	262	443	176	—	383	218	337	272	16	235	380	410	199	392	224	339	231	387	233		
Minneapolis W- 7 P- 12	1,194	175	780	539	221	563	186	—	507	220	453	269	30	276	463	536	181	497	228	426	233	500	233		
Minneapolis W- 7 P- 13	1,290	196	938	498	421	579	311	—	499	369	409	449	26	343	557	568	303	546	397	427	369	563	339		
Minneapolis W- 10 P- 2	1,167	98	939	582	338	623	270	—	549	325	472	392	21	353	532	583	284	547	332	478	322	582	307		
Minneapolis W- 10 P- 3	1,389	207	908	712	176	721	144	—	670	174	582	238	51	350	480	661	147	639	197	552	174	668	188		
Minneapolis W- 10 P- 4	1,463	227	1,029	743	231	745	199	—	675	253	582	333	48	354	613	686	207	679	256	563	241	699	240		
Minneapolis W- 10 P- 5	1,250	162	786	590	164	615	135	—	578	145	498	198	57	169	522	566	118	541	198	468	160	571	169		
Minneapolis W- 10 P- 6	2,451	230	1,205	900	256	954	176	—	891	217	774	281	86	576	489	862	191	867	244	729	230	881	236		
Minneapolis W- 10 P- 7	1,217	216	967	723	224	721	209	—	658	250	512	380	46	365	543	668	214	630	279	537	263	695	238		
Minneapolis W- 10 P- 8	1,313	166	849	592	214	611	174	—	551	210	480	269	40	360	436	558	172	554	226	482	203	569	217		
Minneapolis W- 10 P- 9	2,206	247	1,459	1,207	323	1,296	226	—	1,216	272	1,037	385	105	684	635	1,184	244	1,187	304	1,016	285	1,196	311		
Minneapolis W- 10 P- 11	1,793	181	1,462	1,068	326	1,103	264	—	1,027	318	930	371	74	746	590	1,045	266	1,035	325	894	307	1,064	302		
Minneapolis W- 10 P- 12	1,386	145	983	600	356	675	273	—	595	325	501	396	35	357	564	634	276	609	320	510	329	642	300		
County: Totals:		21,337	2,585	14,150	10,080	3,724	10,595	2,949	—	9,697	3,519	—	8,316	4,519	755	5,655	7,378	9,784	2,999	9,584	3,727	8,141	3,565	9,910	3,562
District: 59B Total		21,337	2,585	14,150	10,080	3,724	10,595	2,949	—	9,697	3,519	—	8,316	4,519	755	5,655	7,378	9,784	2,999	9,584	3,727	8,141	3,565	9,910	3,562
% Of Voters				100.00	71.24	26.32	74.88	20.84	—	68.53	24.87	—	58.77	31.94	5.34	39.96	52.14	69.14	21.19	67.73	26.34	57.53	25.19	70.04	25.17
District: 59 Total		43,715	5,495	29,004	20,437	7,477	21,376	5,972	—	19,899	6,902			11,478	15,111	19,701	6,053	19,433	7,494	16,164	7,256	20,006	7,260		
% Of Voters				100.00	70.46	25.78	73.70	20.59	—	68.61	23.80			39.57	52.10	67.93	20.87	67.00	25.84	55.73	25.02	68.98	25.03		

		VOTER REGISTRATION			U.S. SENATOR	U.S. REP. DIST. 5			STATE SENATOR			STATE REP.		GOVERNOR LT. GOV.	SECRETARY OF STATE	STATE AUDITOR	STATE TREASURER	ATTORNEY GENERAL								
		Persons registered as of 7:00 a.m. election day	Persons registered on election day	Total number of persons voting	DFL PAUL WELLSTONE	IR RUDY BOSCHWITZ	DFL MARTIN SABO	IR RAYMOND GILBERTSON	DFL LINDA BERGLIN	IR KEN BOTTIGER	DFL KAREN CLARK	IR KURT E. PODNER	GRP SPENCER ORMAN	DFL PERPICH AND JOHNSON	IR CARLSON AND DYRSTAD	DFL JOAN GROWE	IR DAVID JENNINGS	DFL MARK DAYTON	IR BOB HEINRICH	DFL MICHAEL MCGRATH	IR JOHN BURGER	DFL HUBERT HUMPHREY III	IR KEVIN JOHNSON			
DISTRICT 60A																										
County																										
HENNEPIN																										
Precinct																										
Minneapolis W- 5 P-17		426	89	251	156	81	158	76	—	—	156	72	—	149	67	12	82	144	148	72	147	81	124	83	158	76

Minneapolis W- 6 P- 2	934	126	505	380	82	365	83	—	—	388	73	—	362	65	36	236	213	355	75	345	100	300	100	364	95
Minneapolis W- 6 P- 5	493	62	250	145	82	176	46	—	—	186	41	—	183	37	10	137	83	159	44	154	56	137	50	174	49
Minneapolis W- 6 P- 6	1,300	114	587	417	134	434	108	—	—	438	94	—	409	88	46	311	215	396	101	391	141	131	119	419	122
Minneapolis W- 6 P- 10	834	48	483	239	230	299	155	—	—	272	177	—	282	157	12	228	223	253	180	250	190	217	194	279	167
Minneapolis W- 6 P- 11	991	118	575	394	86	387	77	—	—	404	59	—	387	46	37	264	199	356	67	376	89	305	82	369	99
Minneapolis W- 6 P- 12	795	66	273	182	71	192	61	—	—	188	66	—	186	43	28	133	93	171	61	162	84	149	67	178	78
Minneapolis W- 6 P- 13	809	91	365	246	91	262	72	—	—	260	77	—	327	68	19	199	114	226	86	232	91	186	90	242	87
Minneapolis W- 7 P- 10	1,982	186	722	304	376	349	299	—	—	336	301	—	327	288	34	385	279	313	303	325	271	307	347	295	—
Minneapolis W- 8 P- 1	1,049	84	391	314	50	304	64	—	—	316	53	—	285	46	42	167	148	277	51	284	71	235	63	294	76
Minneapolis W- 8 P- 2	819	80	416	221	141	264	93	—	—	253	105	—	243	95	19	170	199	231	113	237	103	197	126	250	117
Minneapolis W- 8 P- 3	299	16	146	97	36	110	22	—	—	109	24	—	110	14	11	87	47	96	16	100	25	92	17	105	27
Minneapolis W- 8 P- 4	978	42	437	239	154	271	107	—	—	271	108	—	258	117	18	207	180	243	113	246	130	207	124	268	121
Minneapolis W- 9 P- 2	381	27	203	141	44	152	25	—	—	154	22	—	148	21	14	117	45	127	30	141	32	118	28	148	29
Minneapolis W- 9 P- 4	1,261	77	509	353	123	393	88	—	—	391	83	—	368	84	36	310	128	356	81	363	107	309	95	377	104
Minneapolis W- 9 P- 5	1,301	65	625	420	166	438	133	—	—	447	129	—	418	103	63	324	207	396	114	432	132	354	123	426	146
Minneapolis W- 9 P- 6	971	98	426	308	83	299	79	—	—	328	55	—	318	39	40	224	105	300	52	311	67	266	58	318	64
County: Totals:	15,623	1,389	7,164	4,556	2,030	4,853	1,588	—	—	4,897	1,539	—	4,688	1,378	477	3,581	2,622	4,403	1,559	4,496	1,822	3,798	1,726	4,716	1,752
District: 60A Total	15,623	1,389	7,164	4,556	2,030	4,853	1,588	—	—	4,897	1,539	—	4,688	1,378	477	3,581	2,622	4,403	1,559	4,496	1,822	3,798	1,726	4,716	1,752
% Of Voters			100.00	63.60	28.34	67.74	22.17	—	—	68.36	21.48	—	65.44	19.24	6.66	49.99	36.60	61.46	21.76	62.76	25.43	53.02	24.09	65.83	24.46

	VOTER REGISTRATION			U.S. SENATOR	U.S. REP. DIST. 5	STATE SENATOR		STATE REP.		GOVERNOR LT. GOV.	SECRETARY OF STATE	STATE AUDITOR	STATE TREASURER	ATTORNEY GENERAL							
	Persons registered as of 7:00 a.m. election day	Persons registered on election day	Total number of persons voting	DFL PAUL WELLSTONE	IR RUDY BOSCHWITZ	DFL MARTIN SABO	IR RAYMOND GILBERTSON	DFL LINDA BERGLIN	IR KEN BÖTTIGER	DFL LINDA WEJCMAN	IR JEROME WILCOX JR.	DFL PERRICH AND JOHNSON	IR CARLSON AND DYRSTAD	DFL JOAN GROWE	IR DAVID JENNINGS	DFL MARK DAYTON	IR BOB HEINRICH	DFL MICHAEL MCGRATH	IR JOHN BURGER	DFL HUBERT HUMPHREY III	IR KEVIN JOHNSON
DISTRICT 60B																					
County																					
HENNEPIN																					
Precinct																					
Minneapolis W- 8 P- 5	729	42	282	207	58	217	48	211	50	201	51	166	89	201	44	202	56	165	54	215	52
Minneapolis W- 8 P- 6	906	67	340	268	54	273	41	276	43	272	39	203	100	253	42	267	44	218	45	265	53
Minneapolis W- 8 P- 7	1,304	120	706	545	105	551	86	543	96	512	100	410	190	500	84	520	104	420	94	518	107
Minneapolis W- 8 P- 8	1,548	118	981	767	174	782	146	782	145	748	158	581	326	737	139	740	170	654	165	774	157
Minneapolis W- 8 P- 10	927	46	391	301	68	333	37	338	34	325	36	242	106	322	24	334	29	277	37	341	33
Minneapolis W- 8 P- 11	721	79	434	310	82	319	59	332	59	319	64	244	127	299	57	311	68	265	71	304	76
Minneapolis W- 8 P- 13	1,541	92	771	622	113	634	91	619	100	601	102	484	225	588	89	606	104	514	112	620	96
Minneapolis W- 8 P- 14	1,297	120	920	647	251	700	191	670	212	638	219	410	379	645	190	646	232	549	212	673	215
Minneapolis W- 8 P- 15	567	50	360	241	95	270	65	261	72	241	87	176	145	244	76	242	90	214	78	261	71
Minneapolis W- 9 P- 8	1,002	75	553	404	132	432	90	418	94	393	103	287	197	397	98	402	113	346	96	414	111
Minneapolis W- 9 P- 10	701	69	497	390	91	399	74	393	76	365	86	232	196	359	81	354	110	306	92	372	94
Minneapolis W- 9 P- 11	1,493	112	981	766	194	807	148	776	169	754	169	535	339	740	147	730	180	621	168	757	173
Minneapolis W- 9 P- 12	1,148	88	750	527	204	561	154	540	173	519	181	395	306	508	166	513	198	449	180	536	178
Minneapolis W- 9 P- 17	970	102	555	434	101	433	82	451	80	439	83	274	184	417	73	407	99	333	82	423	93
Minneapolis W-11 P- 3	1,991	144	1,420	1,066	301	1,105	246	1,110	226	1,067	253	766	562	1,060	246	1,033	307	904	287	1,057	303
County: Totals:	16,845	1,324	9,941	7,495	2,023	7,816	1,558	7,720	1,629	7,394	1,731	5,405	3,471	7,270	1,556	7,315	1,904	6,235	1,773	7,530	1,812
District: 60B Total	16,845	1,324	9,941	7,495	2,023	7,816	1,558	7,720	1,629	7,394	1,731	5,405	3,471	7,270	1,556	7,315	1,904	6,235	1,773	7,530	1,812
% Of Voters			100.00	75.39	20.35	78.62	15.67	77.66	16.39	74.38	17.41	54.37	34.92	73.13	15.65	73.58	19.15	62.72	17.84	75.75	18.23
District: 60 Total	32,468	2,713	17,105	12,051	4,053	12,669	3,146	12,617	3,168			8,986	6,093	11,673	3,115	11,811	3,726	10,033	3,499	12,246	3,564
% Of Voters			100.00	70.45	23.69	74.07	18.39	73.76	18.52			52.53	35.62	68.24	18.21	69.05	21.78	58.66	20.46	71.59	20.84

DISTRICT 61A
County
HENNEPIN
Precinct

Minneapolis W-2 P-1	993	253	677	485	163	474	149	—	—	443	175	—	—	443	158	—	279	323	417	146	421	177	347	163	459	161
Minneapolis W-2 P-2	1,046	110	823	584	181	622	143	—	—	520	250	—	—	584	167	—	445	285	568	147	572	178	499	162	588	170
Minneapolis W-2 P-5	1,674	674	1,125	714	381	644	361	—	—	597	399	—	—	563	420	—	349	671	610	322	600	368	463	386	664	335
Minneapolis W-2 P-7	1,181	156	812	667	141	675	115	—	—	614	158	—	—	647	129	—	404	342	615	127	605	158	536	142	610	163
Minneapolis W-2 P-8	1,489	157	945	720	196	749	144	—	—	671	238	—	—	709	195	—	487	352	683	156	699	179	582	182	715	181
Minneapolis W-2 P-9	1,042	81	817	604	167	649	120	—	—	539	228	—	—	601	159	—	413	326	577	140	587	160	501	149	607	152
Minneapolis W-2 P-10	982	87	759	585	164	611	131	—	—	538	210	—	—	574	158	—	384	301	552	149	558	166	469	169	560	164
Minneapolis W-2 P-11	1,269	103	912	661	216	722	147	—	—	610	264	—	—	663	194	—	487	343	652	161	642	209	581	178	666	191
Minneapolis W-2 P-12	927	76	711	520	166	549	139	—	—	485	204	—	—	513	166	—	376	293	520	134	506	165	467	142	532	152
Minneapolis W-2 P-13	1,024	50	749	537	188	560	160	—	—	484	233	—	—	511	190	—	418	283	521	153	498	205	459	173	539	183
Minneapolis W-9 P-1	785	261	619	480	115	472	89	—	—	424	129	—	—	247	123	—	247	267	410	95	431	110	320	132	465	106
Minneapolis W-9 P-3	667	32	425	328	89	331	69	—	—	294	11	—	—	314	82	—	185	196	300	75	294	89	241	84	317	82
Minneapolis W-9 P-6	429	62	317	268	38	269	39	—	—	157	110	—	—	157	110	—	157	110	236	34	247	52	204	38	253	52
Minneapolis W-9 P-13	635	46	452	312	120	332	100	—	—	279	158	—	—	262	36	—	227	178	302	102	293	129	256	113	312	117
Minneapolis W-9 P-15	973	93	601	389	188	445	130	—	—	344	218	—	—	393	155	—	290	241	395	131	391	159	359	145	444	132
Minneapolis W-9 P-16	816	82	535	364	148	412	101	—	—	342	171	—	—	370	136	—	200	215	366	105	365	135	331	122	396	112
Minneapolis W-12 P-1	844	58	633	425	188	456	147	—	—	380	231	—	—	407	192	—	298	298	412	165	399	195	367	176	421	183
Minneapolis W-12 P-2	1,144	75	897	608	263	658	196	—	—	540	315	—	—	587	256	—	430	412	596	225	562	279	511	261	592	259
County Totals:	17,920	2,496	12,809	9,251	3,112	9,630	2,480	—	—	8,355	3,743	—	—	8,861	3,043	—	6,076	5,436	8,732	2,567	8,670	3,113	7,493	2,917	9,140	2,895
District 61A Total	17,920	2,496	12,809	9,251	3,112	9,630	2,480	—	—	8,355	3,743	—	—	8,861	3,043	—	6,076	5,436	8,732	2,567	8,670	3,113	7,493	2,917	9,140	2,895
% Of Voters			100.00	72.22	24.30	75.18	19.36	—	—	65.23	29.22	—	—	69.18	23.76	—	47.44	42.44	68.17	20.04	67.69	24.30	58.50	22.77	71.36	22.60

DISTRICT 61B
County
HENNEPIN
Precinct

Minneapolis W- 8 P- 9	2,176	172	1,569	993	534	1,185	322	—	—	978	526	—	1,099	385	—	767	699	1,047	392	1,032	460	927	421	1,084	423
-----------------------	-------	-----	-------	-----	-----	-------	-----	---	---	-----	-----	---	-------	-----	---	-----	-----	-------	-----	-------	-----	-----	-----	-------	-----

Minneapolis W- 9 P- 9	324	39	228	159	66	171	46	—	—	143	69	—	165	49	—	111	95	159	47	153	62	140	47	164	52
Minneapolis W- 9 P-14	1,218	108	858	603	209	653	153	—	—	575	234	—	629	170	—	422	396	600	162	600	186	520	175	606	195
Minneapolis W-11 P- 1	1,732	113	1,273	805	414	892	314	—	—	737	465	—	877	308	—	616	579	819	329	785	404	744	358	854	353
Minneapolis W-11 P- 2	2,055	155	1,528	1,043	460	1,137	339	—	—	925	547	—	1,098	376	—	758	676	1,044	361	1,032	427	915	401	1,103	382
Minneapolis W-11 P- 5	1,374	94	1,016	641	341	722	265	—	—	601	367	—	682	271	—	444	521	667	271	623	349	527	339	669	306
Minneapolis W-12 P- 3	1,017	87	728	484	195	516	151	—	—	445	228	—	500	155	—	345	313	484	150	479	181	416	159	506	166
Minneapolis W-12 P- 4	1,979	101	1,493	951	495	1,070	359	—	—	854	588	—	1,049	371	—	681	707	983	402	963	460	828	449	1,008	434
Minneapolis W-12 P- 6	1,180	86	865	515	302	626	182	—	—	484	320	—	613	186	—	411	388	571	212	552	251	494	244	585	228
Minneapolis W-12 P- 7	1,977	141	1,497	934	529	1,059	381	—	—	836	615	—	1,007	417	—	622	790	966	417	910	511	852	465	984	463
Minneapolis W-12 P- 8	1,341	84	1,014	648	325	703	262	—	—	587	384	—	728	235	—	459	490	658	268	642	313	570	288	665	299
Minneapolis W-12 P- 9	2,078	126	1,547	940	561	1,057	438	—	—	843	654	—	1,052	438	—	699	739	981	468	932	553	837	510	1,010	485
Minneapolis W-12 P-10	272	38	164	80	48	99	31	—	—	87	43	—	104	28	—	97	56	94	29	91	39	80	35	96	30
Minneapolis W-12 P-11	1,518	113	1,078	700	346	773	261	—	—	639	401	—	765	252	—	538	477	732	267	688	336	623	291	717	322
County: Totals:	20,241	1,457	14,858	9,496	4,825	10,663	3,504	—	—	16,429	5,441	—	10,368	3,641	—	6,970	6,926	9,805	3,775	9,482	4,532	8,473	4,182	10,051	4,138
District: 61B Total	20,241	1,457	14,858	9,496	4,825	10,663	3,504	—	—	16,429	5,441	—	10,368	3,641	—	6,970	6,926	9,805	3,775	9,482	4,532	8,473	4,182	10,051	4,138
% Of Voters			100.00	63.91	32.47	71.77	23.58	—	—	110.57	36.62	—	69.78	24.51	—	46.91	46.61	65.99	25.41	63.82	30.50	57.03	28.15	67.65	27.85
District: 61 Total	38,161	3,953	27,667	18,747	7,937	20,293	5,984	—	—	24,784	9,184	—				13,046	12,362	18,537	6,342	18,152	7,645	15,966	7,099	19,191	7,033
% Of Voters			100.00	67.76	28.69	73.35	21.63	—	—	89.58	33.19	—				47.15	44.68	67.00	22.92	65.61	27.63	57.71	25.66	69.36	25.42

DISTRICT 62A
County
HENNEPIN

Precinct

Minneapolis W- 8 P-12	790	83	603	432	149	465	113	—	—	408	162	—	425	141	—	250	305	426	127	415	156	360	131	429	148
Minneapolis W-10 P- 1	2,853	362	2,249	1,445	740	1,550	583	—	—	1,322	803	—	1,292	849	—	913	1,233	1,475	597	1,399	722	1,203	691	1,489	663
Minneapolis W-10 P-10	1,538	146	1,304	867	366	928	286	—	—	806	395	—	840	381	—	572	671	891	295	853	364	704	379	841	372
Minneapolis W-11 P- 6	1,563	175	1,262	872	352	925	275	—	—	773	424	—	836	352	—	545	640	867	286	822	359	692	354	867	341
Minneapolis W-13 P- 1	1,019	82	854	560	261	577	226	—	—	470	324	—	504	296	—	327	465	568	212	534	273	444	260	551	258
Minneapolis W-13 P- 2	865	81	718	437	262	471	217	—	—	392	268	—	408	275	—	276	412	445	225	418	266	348	267	453	242
Minneapolis W-13 P- 3	955	87	762	465	272	499	222	—	—	407	306	—	422	293	—	296	435	466	238	450	268	365	290	463	262
Minneapolis W-13 P- 4	1,398	119	1,152	677	402	741	317	—	—	575	474	—	590	468	—	455	635	708	324	642	402	560	399	718	353
Minneapolis W-13 P- 5	1,375	116	1,122	681	418	750	321	—	—	596	490	—	624	462	—	371	680	715	331	671	400	536	427	681	391
Minneapolis W-13 P- 6	1,903	123	1,546	904	610	1,016	457	—	—	813	660	—	874	607	—	558	905	937	508	905	579	746	607	943	558
Minneapolis W-13 P- 8	1,618	153	1,304	862	391	909	322	—	—	775	459	—	796	433	—	501	754	842	366	803	418	681	426	862	364
Minneapolis W-13 P- 9	1,240	93	958	505	430	588	326	—	—	456	468	—	454	468	—	399	526	563	337	500	407	439	404	565	361
Minneapolis W-13 P-12	1,636	110	1,366	712	603	830	467	—	—	648	601	—	652	433	—	521	792	790	492	689	613	597	609	771	539
Minneapolis W-13 P-12	1,208	97	933	462	404	551	303	—	—	431	426	—	403	446	—	362	518	502	319	475	378	401	375	505	352
Minneapolis W-13 P-13	1,414	81	1,153	576	525	666	416	—	—	553	530	—	521	463	—	461	638	606	457	481	478	516	474	636	463
County: Totals:	21,235	1,888	17,286	10,457	6,185	11,466	4,851	—	—	9,425	6,804	—	9,641	6,669	—	6,831	9,609	10,801	5,114	10,176	6,086	8,592	6,093	10,774	5,667
District: 62A Total	21,235	1,888	17,286	10,457	6,185	11,466	4,851	—	—	9,425	6,804	—	9,641	6,669	—	6,831	9,609	10,801	5,114	10,176	6,086	8,592	6,093	10,774	5,667
% Of Voters			100.00	60.49	35.78	66.33	28.06	—	—	54.52	39.36	—	55.77	38.58	—	39.52	55.59	62.48	29.58	58.87	35.21	49.70	35.25	62.33	32.78

VOTER REGISTRATION	U.S. SENATOR	U.S. REP. DIST. 5	STATE SENATOR	STATE REP.	GOVERNOR LT. GOV.	SECRETARY OF STATE	STATE AUDITOR	STATE TREASURER	ATTORNEY GENERAL
-----------------------	-----------------	----------------------	------------------	---------------	----------------------	-----------------------	------------------	--------------------	---------------------

Persons registered
as of 7:00 a.m. election day

Persons registered
on election day

Total number of
persons voting

DFL
PAUL
WELLSTONE

IR
RUDY
BOSCHWITZ

DFL
DAVID
MARTIN

IR
SABO

IR
RAYMOND
GILBERTSON

DFL
JANE
RANUM

IR
MAYNAN
CAMPO

DFL
KEN
NELSON

IR
DAVE
ANDERSON

DFL
PERPICH AND
JOHNSON

IR
CARLSON AND
DYRSTAD

DFL
JOAN
GROVE

IR
DAVID
JENNINGS

DFL
MARK
DAYTON

IR
BOB
HEINRICH

DFL
MICHAEL
MCGRATH

IR
BOB
BORG

DFL
HUBERT
HUMPHREY III

IR
KEVIN
JOHNSON

DISTRICT 62B
County
HENNEPIN
Precinct

Minneapolis W-11 P- 4	759	59	645	422	205	441	168	—	—	375	231	—	467	151	—	251	360	422	180	395	212	331	215	403	207
Minneapolis W-11 P- 7	1,098	83	890	558	291	629	206	—	—	498	340	—	642	206	—	327	519	598	225	563	266	480	279	570	272
Minneapolis W-11 P- 8	1,986	156	1,593	993	560	1,095	448	—	—	942	572	—	1,080	478	—	674	828	990	502	967	567	812	587	1,009	542
Minneapolis W-11 P- 9	1,676	137	1,224	642	536	740	422	—	—	623	500	—	745	424	—	559	599	726	420	655	497	583	506	734	434
Minneapolis W-11 P-10	954	72	733	429	278	499	204	—	—	418	262	—	506	208	—	320	381	461	233	414	289	373	271	444	271
Minneapolis W-11 P-11	1,286	107	1,056	600	389	661	315	—	—	588	381	—	672	319	—	390	541	621	330	566	409	505	377	612	369
Minneapolis W-11 P-12	972	65	757	406	324	476	239	—	—	392	307	—	470	255	—	327	398	447	262	417	287	378	285	465	253
Minneapolis W-11 P-13	1,447	93	1,188	619	503	741	372	—	—	605	457	—	702	415	—	490	610	695	405	670	453	556	470	722	411
Minneapolis W-12 P- 5	2,626	202	1,833	1,132	622	1,253	497	—	—	1,108	567	—	1,239	509	—	950	801	1,181	490	1,144	594	1,037	551	1,215	541
Minneapolis W-12 P-12	2,375	160	1,805	1,070	682	1,213	532	—	—	1,048	626	—	1,176	564	—	820	849	1,142	550	1,110	632	1,002	589	1,208	553
Minneapolis W-13 P- 7	1,097	69	889	539	322	595	257	—	—	500	356	—	582	272	—	351	502	562	272	507	346	433	339	547	309
Minneapolis W-13 P-11	997	77	822	426	380	525	272	—	—	419	353	—	501	298	—	335	457	498	280	461	335	398	326	491	309
Minneapolis W-13 P-14	1,125	83	597	312	258	368	199	—	—	286	273	—	344	227	—	259	304	347	205	332	245	280	246	380	203
Minneapolis W-13 P-15	1,743	158	1,384	784	529	895	397	—	—	722	546	—	852	443	—	626	674	819	415	776	501	653	506	848	458
County: Totals:	20,141	1,521	15,416	8,932	5,879	10,131	4,528	—	—	8,524	5,771	—	9,978	4,769	—	6,679	7,823	9,509	4,769	8,977	5,633	7,821	5,547	9,648	5,132
District: 62B Total	20,141	1,521	15,416	8,932	5,879	10,131	4,528	—	—	8,524	5,771	—	9,978	4,769	—	6,679	7,823	9,509	4,769	8,977	5,633	7,821	5,547	9,648	5,132
% Of Voters			100.00	57.94	38.14	65.72	29.37	—	—	55.29	37.44	—	64.72	30.94	—	43.33	50.75	61.68	30.94	58.23	36.54	50.73	35.98	62.58	33.29
District: 62 Total	41,376	3,409	32,702	19,389	12,064	21,597	9,379	—	—	17,949	12,575	—	—	—	—	13,510	17,432	20,310	9,883	19,153	11,719	16,413	11,640	20,422	10,799
% Of Voters			100.00	59.29	36.89	66.04	28.68	—	—	54.89	38.45	—	—	—	—	41.31	53.31	62.11	30.22	58.57	35.84	50.19	35.59	62.45	33.02

DISTRICT 63A
County
HENNEPIN
Precinct

St. Anthony P-1	1,481	135	1,301	650	618	—	—	808	441	—	—	759	484	754	485	696	555	751	466	737	505	649	515	815	429
St. Anthony P-2	2,465	126	2,049	980	1,023	—	—	1,234	754	—	—	1,258	754	1,096	889	898	1,007	1,148	806	1,093	886	980	886	1,213	774

St. Anthony P-3	63	1	48	26	21	—	—	—	—	36	11	32	15	29	18	25	21	33	12	28	19	27	18	33	14	
County: Totals:	4,009	262	3,398	1,656	1,662	0	0	2,042	1,195	36	11	2,049	1,253	1,879	1,392	1,619	1,583	1,932	1,284	1,858	1,410	1,656	1,419	2,061	1,217	
RAMSEY																										
Falcon Heights P-1	1,777	223	1,304	803	472	737	519	—	—	—	—	824	423	759	489	508	712	820	394	772	455	653	464	834	404	
Falcon Heights P-2	1,516	109	1,232	648	558	645	560	—	—	—	—	710	494	694	497	422	757	688	473	616	554	552	526	713	469	
Lauderdale P-1	1,780	234	1,199	754	422	793	368	—	—	—	—	837	320	814	332	557	577	785	334	712	423	659	371	808	345	
Roseville P-5	2,153	117	1,658	737	885	847	756	—	—	—	—	779	820	732	843	606	979	848	724	773	792	693	772	875	707	
Roseville P-6	2,746	287	2,087	1,020	1,041	1,072	965	—	—	—	—	1,074	973	1,026	993	787	1,196	1,154	852	1,011	1,014	953	953	1,158	876	
Roseville P-7	2,517	200	2,027	980	999	1,030	934	—	—	—	—	1,022	940	926	1,008	725	1,201	1,098	820	963	978	847	946	1,089	846	
Roseville P-8	2,521	251	1,711	802	874	886	776	—	—	—	—	897	750	786	841	716	921	928	697	813	833	724	800	929	714	
St. Anthony P-1	1,666	17	1,076	607	447	—	—	—	—	697	336	651	372	631	397	464	562	680	339	607	417	550	396	662	360	
County: Totals:	16,676	1,438	12,294	6,351	5,698	6,010	4,878	0	0	697	336	6,794	5,092	6,368	5,400	4,785	6,905	7,001	4,633	6,267	5,466	5,631	5,228	7,068	4,721	
District: 63A Total	20,685	1,700	15,692	8,007	7,360	6,010	4,878	2,042	1,195	733	347	8,843	6,345	8,247	6,792	6,404	8,488	8,933	5,917	8,125	6,876	7,287	6,647	9,129	5,938	
% Of Voters			100.00	51.03	46.90	38.30	31.09	13.01	7.62	4.67	2.21	56.35	40.43	52.56	43.28	40.81	54.09	56.93	37.71	51.78	43.82	46.44	42.36	58.18	37.84	

	VOTER REGISTRATION		U.S. SENATOR	U.S. REP. DIST. 4	U.S. REP. DIST. 5	U.S. REP. DIST. 6	STATE SENATOR	STATE REP.	GOVERNOR LT. GOV.	SECRETARY OF STATE	STATE AUDITOR	STATE TREASURER	ATTORNEY GENERAL												
DISTRICT 63B County RAMSEY	Persons registered as of 7:00 a.m. election day	Persons registered on election day	Total number of persons voting	DFL PAUL WELLSTONE	IR RUDY BOSCHWITZ	DFL BRUCE VENTO	IR IAN MATLAND	DFL MARTIN SABO	IR RAYMOND GILBERTSON	DFL GERRY SKORSKI	IR BRUCE ANDERSON	DFL JOHN MARTY	IR MERLYN SCROGGINS	DFL ALICE HAUSMAN	IR JOY ALBRECHT	DFL PERPICH AND JOHNSON	IR CARLSON AND DYRSTAD	DFL GROVE	IR DAVID JENNINGS	DFL MARK DAYTON	IR BOB HEINRICH	DFL MICHAEL MCGRATH	IR JOHN BURGER	DFL HUBERT HUMPHREY III	IR KEVIN JOHNSON
	Precinct																								
St. Paul W-1 P- 1	774	50	562	376	166	396	150	-	-	-	-	418	124	399	132	287	243	392	130	375	160	350	142	437	110
St. Paul W-1 P- 7	1,373	122	988	665	282	679	272	-	-	-	-	703	233	674	242	155	80	654	230	627	298	559	242	696	237
St. Paul W-4 P- 2	1,757	158	1,333	873	422	777	520	-	-	-	-	904	380	858	412	535	771	880	359	814	445	710	427	882	394
St. Paul W-4 P- 3	1,760	214	1,259	921	310	840	382	-	-	-	-	914	293	888	304	487	666	855	283	827	349	719	330	872	328
St. Paul W-4 P- 4	1,325	95	967	561	388	584	363	-	-	-	-	601	333	605	307	408	491	608	299	550	358	508	338	633	289
St. Paul W-4 P- 5	1,853	233	1,238	770	444	783	405	-	-	-	-	751	415	734	402	477	683	795	349	720	446	643	403	823	369
St. Paul W-4 P- 6	806	97	532	395	121	385	128	-	-	-	-	416	96	404	95	260	233	397	98	369	124	325	112	409	97
St. Paul W-4 P- 7	876	57	632	407	194	425	191	-	-	-	-	461	153	431	169	270	305	432	143	407	191	362	161	458	151
St. Paul W-4 P- 9	1,903	212	1,313	857	435	859	417	-	-	-	-	891	372	856	380	578	637	863	346	809	422	728	377	906	349
St. Paul W-4 P-10	1,077	183	645	473	163	472	151	-	-	-	-	459	155	455	148	225	360	455	144	441	168	372	167	474	141
St. Paul W-4 P-11	1,523	127	1,057	695	330	706	321	-	-	-	-	742	272	721	279	499	477	711	263	665	330	642	275	729	285
St. Paul W-4 P-12	803	62	653	426	213	415	222	-	-	-	-	428	198	428	191	251	361	427	177	398	214	348	201	428	187
St. Paul W-4 P-14	976	102	624	411	185	441	169	-	-	-	-	438	158	427	157	260	308	422	149	407	180	370	153	438	160
St. Paul W-4 P-16	1,758	198	1,188	777	384	810	343	-	-	-	-	814	312	774	330	531	548	809	285	779	342	659	330	837	311
St. Paul W-5 P-10	571	112	335	177	148	201	123	-	-	-	-	191	122	173	135	128	194	200	107	178	137	136	146	203	114
County: Totals:	19,135	2,022	13,326	8,784	4,185	8,773	4,157	0	0	0	0	9,131	3,616	8,827	3,683	5,351	6,357	8,900	3,362	8,366	4,164	7,431	3,804	9,225	3,522
District: 63B Total	19,135	2,022	13,326	8,784	4,185	8,773	4,157	0	0	0	0	9,131	3,616	8,827	3,683	5,351	6,357	8,900	3,362	8,366	4,164	7,431	3,804	9,225	3,522
% Of Voters			100.00	65.92	31.40	65.83	31.19	.00	.00	.00	.00	68.52	27.13	66.24	27.64	40.15	47.70	66.79	25.23	62.78	31.25	55.76	28.55	69.23	26.43
District: 63 Total	39,820	3,722	29,018	16,791	11,545	14,783	9,035	2,042	1,195	733	347	17,974	9,961			11,755	14,845	17,833	9,279	16,491	11,040	14,718	10,451	18,354	9,460
% Of Voters			100.00	57.86	39.79	50.94	31.14	7.04	4.12	2.53	1.20	61.94	34.33			40.51	51.16	61.45	31.98	56.83	38.05	50.72	36.02	63.25	32.60

DISTRICT 64A
County
RAMSEY
Precinct

St. Paul W-1 P-21	306	21	210	151	55	133	68	—	—	132	60	—	145	50	—	92	96	134	57	138	61	108	61	144	53
St. Paul W-2 P-1	1,950	211	1,449	1,054	356	1,020	376	—	—	1,062	291	—	1,056	297	—	568	797	1,020	326	951	421	839	358	1,026	362
St. Paul W-2 P-3	1,332	151	1,037	662	359	640	363	—	—	704	274	—	732	254	—	347	607	669	308	604	379	542	335	661	332
St. Paul W-2 P-9	341	24	273	168	100	167	100	—	—	184	75	—	175	80	—	102	154	183	78	157	102	141	88	177	83
St. Paul W-3 P-1	2,024	222	1,340	1,117	197	1,049	229	—	—	1,060	169	—	1,082	157	—	395	808	905	180	899	232	747	203	949	218
St. Paul W-3 P-5	2,263	226	1,760	1,247	475	1,205	495	—	—	1,272	389	—	1,280	382	—	705	940	1,188	436	1,122	540	991	473	1,234	451
St. Paul W-3 P-9	1,000	75	809	521	269	566	219	—	—	566	194	—	582	188	—	319	447	539	225	512	268	440	240	567	213
St. Paul W-3 P-11	2,529	162	2,017	1,314	651	1,384	580	—	—	1,409	498	—	1,415	480	—	843	1,053	1,377	517	1,257	652	1,169	551	1,360	578
St. Paul W-4 P-15	1,184	119	878	633	216	846	213	—	—	648	171	—	652	172	—	324	479	613	189	576	247	518	215	633	209
St. Paul W-4 P-17	1,195	107	867	560	288	571	266	—	—	564	227	—	588	216	—	435	372	562	238	534	277	488	240	581	240
St. Paul W-4 P-18	930	123	661	491	146	489	146	—	—	477	123	—	493	107	—	292	290	449	130	449	153	370	139	447	161
St. Paul W-4 P-19	1,136	173	984	551	411	556	400	—	—	555	344	—	602	307	—	341	560	572	351	519	405	459	363	572	367
St. Paul W-4 P-20	1,304	257	846	526	309	529	276	—	—	485	273	—	524	237	—	319	567	523	250	475	309	403	291	547	259
St. Paul W-4 P-21	918	102	685	485	186	458	206	—	—	496	144	—	514	133	—	263	367	472	147	437	194	390	166	465	184
St. Paul W-4 P-22	1,521	136	1,178	769	387	770	370	—	—	816	284	—	843	271	—	672	556	786	313	716	391	630	341	774	343
St. Paul W-4 P-23	800	79	642	378	236	411	210	—	—	411	186	—	429	173	—	256	338	399	202	364	244	337	209	395	216
County: Totals:	20,733	2,188	15,636	10,627	4,641	10,594	4,517	—	—	10,841	3,702	—	11,112	3,504	—	6,273	8,336	10,391	3,947	9,710	4,875	8,572	4,293	10,532	4,269
District: 64A Total	20,733	2,188	15,636	10,627	4,641	10,594	4,517	—	—	10,841	3,702	—	11,112	3,504	—	6,273	8,336	10,391	3,947	9,710	4,875	8,572	4,293	10,532	4,269
% Of Voters			100.00	67.96	29.68	67.75	28.89	—	—	69.33	23.68	—	71.07	22.41	—	40.12	53.31	66.46	25.24	62.10	31.18	54.82	27.46	67.36	27.30

DISTRICT 64B
County
RAMSEY
Precinct

St. Paul W-2 P-14	919	98	665	411	232	438	206	—	—	462	166	—	441	180	—	326	320	428	190	431	195	385	180	463	173
St. Paul W-3 P-3	1,575	139	1,008	539	437	658	316	—	—	706	252	—	661	280	—	388	565	651	293	624	315	550	292	684	292
St. Paul W-3 P-6	1,822	118	1,474	787	660	838	601	—	—	918	504	—	866	547	—	445	958	901	506	803	623	701	598	885	556

St. Paul W-3 P- 7	1,066	85	888	566	301	582	285	—	—	618	222	—	597	252	—	391	444	586	248	290	515	237	583	266
St. Paul W-3 P- 8	1,112	87	904	558	329	565	305	—	—	566	270	—	565	290	—	374	479	561	284	500	341	461	299	306
St. Paul W-3 P-12	2,204	252	1,717	1,030	638	1,103	547	—	—	1,154	440	—	1,088	509	—	714	907	1,112	508	1,025	590	929	532	1,117
St. Paul W-3 P-13	1,143	95	908	547	343	582	296	—	—	622	248	—	597	275	—	348	519	587	271	549	307	502	287	611
St. Paul W-3 P-15	1,297	82	986	558	395	586	363	—	—	642	285	—	628	304	—	357	598	589	317	549	372	496	334	588
St. Paul W-3 P-16	703	80	484	309	164	348	129	—	—	637	120	—	328	124	—	210	254	325	119	305	148	267	133	328
St. Paul W-3 P-17	1,674	143	1,284	676	582	807	444	—	—	845	379	—	810	423	—	470	747	772	421	706	499	627	447	820
St. Paul W-3 P-18	1,892	126	1,533	795	707	900	581	—	—	1,035	426	—	1,013	464	—	503	963	934	517	831	620	721	594	941
St. Paul W-3 P-19	2,189	164	1,751	1,009	703	1,050	649	—	—	1,143	516	—	1,050	614	—	628	1,025	1,045	597	964	695	878	633	1,082
St. Paul W-3 P-22	1,841	138	1,472	792	647	933	496	—	—	974	419	—	924	474	—	671	722	920	456	862	524	796	476	953
St. Paul W-3 P-23	1,470	100	1,051	529	497	632	389	—	—	683	321	—	639	358	—	417	607	648	349	611	390	513	404	673
County: Totals:	20,987	1,707	16,125	9,106	6,636	10,022	5,607	—	—	10,705	4,568	—	10,207	5,094	—	6,242	9,108	10,059	5,076	9,309	5,909	8,343	5,446	10,296
District: 64B Total	20,987	1,707	16,125	9,106	6,636	10,022	5,607	—	—	10,705	4,568	—	10,207	5,094	—	6,242	9,108	10,059	5,076	9,309	5,909	8,343	5,446	10,296
% Of Voters			100.00	56.47	41.15	62.15	34.77	—	—	66.39	28.33	—	63.30	31.59	—	38.71	56.48	62.38	31.48	57.73	36.64	51.74	33.77	63.85
District: 64 Total	41,720	3,895	31,761	19,733	11,277	20,616	10,124	—	—	21,546	8,270	—	—	—	—	12,515	17,444	20,450	9,023	19,019	10,784	16,915	9,739	20,828
% Of Voters			100.00	62.13	35.51	64.91	31.88	—	—	67.84	26.04	—	—	—	—	39.40	54.92	64.39	28.41	59.88	33.95	53.26	30.66	65.58

	VOTER REGISTRATION			U.S. SENATOR		U.S. REP. DIST. 4		STATE SENATOR		STATE REP.		GOVERNOR LT. GOV.		SECRETARY OF STATE		STATE AUDITOR		STATE TREASURER		ATTORNEY GENERAL	
	Persons registered as of 7:00 a.m. election day	Persons registered on election day	Total number of persons voting	DFL PALL WELLSTONE	IR RUDY BOSCHWITZ	DFL BRUCE VENTO	IR IAN MATLAND	DFL SANDY PAPPAS	IR FRED MEYER	DFL ANDY DAWKINS	IR EUNICE SMITH	DFL PERPICH AND JOHNSON	IR CARLSON AND CYRSTAD	DFL JOAN GROVE	IR DAVID JENNINGS	DFL MARK DAYTON	IR BOB HEINRICH	DFL MICHAEL MCGRATH	IR JOHN BURGER	DFL HUBERT HUMPHREY III	IR KEVIN JOHNSON
DISTRICT 65A																					
County Ramsey																					
Precinct																					
St. Paul W-1 P- 3	900	34	419	296	107	322	84	—	—	339	61	—	—	229	132	311	66	294	65	280	78
St. Paul W-1 P- 4	798	39	360	250	92	284	60	—	—	281	65	—	—	189	135	257	65	290	62	287	57
St. Paul W-1 P- 6	456	20	155	92	45	119	27	—	—	103	35	—	—	89	73	101	34	111	31	87	33
St. Paul W-1 P- 8	844	43	414	311	88	313	89	—	—	312	76	—	—	231	144	305	73	295	96	272	76
St. Paul W-1 P- 9	910	58	515	376	120	395	101	—	—	379	104	—	—	291	195	385	84	368	107	333	91
St. Paul W-1 P-12	570	78	211	124	78	146	51	—	—	130	65	—	—	109	69	127	60	135	55	103	66
St. Paul W-1 P-13	707	39	374	317	35	330	24	—	—	318	28	—	—	297	56	309	17	313	20	291	16
St. Paul W-1 P-14	558	22	237	196	36	208	17	—	—	199	22	—	—	176	48	191	18	194	15	184	18
St. Paul W-1 P-15	430	30	196	150	37	173	16	—	—	153	24	—	—	156	27	156	18	162	16	143	11
St. Paul W-1 P-16	589	37	263	163	80	208	39	—	—	173	53	—	—	158	82	182	41	190	42	159	46
St. Paul W-1 P-17	1,282	101	855	642	186	619	209	—	—	584	220	—	—	460	310	626	154	632	175	541	179
St. Paul W-1 P-18	1,078	94	536	435	80	443	66	—	—	423	69	—	—	359	151	412	60	412	71	387	52
St. Paul W-1 P-19	1,274	151	689	526	136	534	121	—	—	501	138	—	—	380	260	527	96	523	118	465	120
St. Paul W-1 P-20	1,057	157	657	426	209	436	187	—	—	403	183	—	—	313	295	413	171	423	182	357	187
St. Paul W-1 P-22	1,013	104	666	487	165	470	168	—	—	440	165	—	—	327	265	455	149	457	169	402	153
St. Paul W-1 P-23	2,988	356	1,859	1,408	408	1,307	491	—	—	1,293	432	—	—	754	955	1,329	364	1,324	433	1,102	397
St. Paul W-2 P- 5	147	15	81	48	29	51	29	—	—	47	28	—	—	36	43	52	24	52	24	24	46
County: Totals:	15,601	1,378	8,487	6,247	1,931	6,358	1,779	—	—	6,271	1,654	—	—	4,554	3,240	6,138	1,491	6,155	1,713	5,376	1,609
District: 65A Total	15,601	1,378	8,487	6,247	1,931	6,358	1,779	—	—	6,271	1,654	—	—	4,554	3,240	6,138	1,491	6,155	1,713	5,376	1,609
% Of Voters			100.00	73.61	22.75	74.91	20.96	—	—	73.89	19.49	—	—	53.66	38.18	72.32	17.57	72.52	20.18	63.34	18.96

DISTRICT 65B
County
RAMSEY
Precinct

St. Paul W-1 P-11	114	8	63	48	15	45	16	—	—	50	13	—	46	13	—	31	32	48	9	48	11	39	12	52	9
St. Paul W-2 P-4	1,752	246	1,238	866	352	771	430	—	—	770	399	—	755	358	—	451	718	816	323	795	374	664	380	829	362
St. Paul W-2 P-6	1,211	96	744	446	269	466	246	—	—	444	259	—	399	259	—	350	347	461	225	454	240	392	248	498	214
St. Paul W-2 P-7	953	183	662	494	149	421	206	—	—	439	188	—	432	165	—	250	355	454	141	441	178	390	160	472	156
St. Paul W-2 P-8	1,080	121	689	471	172	506	153	—	—	480	172	—	473	165	—	371	281	489	119	490	146	450	119	512	139
St. Paul W-2 P-10	964	73	632	464	140	484	130	—	—	460	151	—	388	197	—	313	273	457	121	462	136	422	109	487	116
St. Paul W-2 P-11	1,410	126	868	617	216	649	195	—	—	647	189	—	621	191	—	460	351	624	170	608	213	570	176	650	171
St. Paul W-2 P-12	1,545	157	933	654	251	663	240	—	—	643	247	—	628	219	—	428	430	623	206	654	217	575	180	679	203
St. Paul W-2 P-13	484	46	309	160	143	164	137	—	—	147	145	—	146	126	—	93	186	156	130	161	131	141	132	172	122
St. Paul W-2 P-15	1,146	52	777	543	207	567	191	—	—	541	208	—	500	226	—	404	314	551	156	562	174	524	139	587	162
St. Paul W-2 P-16	863	67	558	377	148	396	138	—	—	388	141	—	358	150	—	277	251	380	115	374	145	348	120	402	125
St. Paul W-2 P-17	1,151	106	662	457	184	506	145	—	—	494	149	—	450	173	—	335	280	483	138	468	161	443	143	517	124
St. Paul W-2 P-18	797	38	379	262	101	280	78	—	—	264	93	—	259	85	—	245	116	256	80	273	74	245	75	289	66
St. Paul W-2 P-19	1,089	103	668	410	209	464	153	—	—	446	177	—	425	160	—	336	282	455	132	459	159	399	138	473	142
St. Paul W-2 P-20	985	80	649	421	211	446	183	—	—	443	187	—	415	199	—	324	282	426	164	404	207	391	162	471	151
St. Paul W-2 P-21	777	49	499	310	165	366	119	—	—	348	132	—	331	134	—	250	217	344	110	331	135	316	121	373	103
St. Paul W-2 P-22	1,133	78	855	537	297	569	269	—	—	577	250	—	539	281	—	362	427	554	240	526	293	484	245	572	261
County Totals:	17,434	1,629	11,185	7,537	3,229	7,763	3,029	—	—	7,581	3,100	—	7,165	3,101	—	5,280	5,142	7,577	2,579	7,510	2,994	6,793	2,659	8,035	2,626
District: 65B Total	17,434	1,629	11,185	7,537	3,229	7,763	3,029	—	—	7,581	3,100	—	7,165	3,101	—	5,280	5,142	7,577	2,579	7,510	2,994	6,793	2,659	8,035	2,626
% Of Voters			100.00	67.38	28.87	69.41	27.08	—	—	67.78	27.72	—	64.06	27.72	—	47.21	45.97	67.74	23.06	67.14	26.77	60.73	23.77	71.84	23.48
District: 65 Total	33,035	3,007	19,672	13,784	5,160	14,121	4,808	—	—	13,852	4,754	—	9,834	8,382	13,715	4,070	13,665	4,707	12,169	4,268	14,462	4,268	14,462	4,193	4,193
% Of Voters			100.00	70.07	26.23	71.78	24.44	—	—	70.41	24.17	—	49.99	42.61	69.72	20.69	69.46	23.93	61.86	21.70	73.52	21.31	73.52	21.31	21.31

DISTRICT 66A
County
RAMSEY
Precinct

St. Paul W-1 P- 2	1,283	75	820	551	232	613	185	—	—	547	213	—	582	169	—	419	338	559	189	554	211	523	179	611	167
-------------------	-------	----	-----	-----	-----	-----	-----	---	---	-----	-----	---	-----	-----	---	-----	-----	-----	-----	-----	-----	-----	-----	-----	-----

St. Paul W-1 P-5	172	15	97	62	32	63	34	—	—	54	35	—	—	61	28	—	45	43	59	27	63	25	56	24	66	30
St. Paul W-1 P-10	394	42	213	159	46	191	19	—	—	161	37	—	—	179	17	—	140	57	180	18	174	25	162	20	184	20
St. Paul W-4 P-1	175	9	138	83	52	87	49	—	—	89	40	—	—	89	40	—	56	77	87	45	82	51	83	40	87	45
St. Paul W-5 P-1	1,165	76	855	499	342	529	306	—	—	474	311	—	—	543	252	—	356	468	523	278	501	312	469	278	564	249
St. Paul W-5 P-2	1,170	81	977	560	393	609	349	—	—	522	378	—	—	602	307	—	361	559	597	321	554	376	498	341	616	315
St. Paul W-5 P-4	693	64	489	339	146	348	129	—	—	320	141	—	—	335	125	—	265	237	343	118	338	130	305	115	355	118
St. Paul W-5 P-5	1,201	96	784	464	293	510	250	—	—	479	253	—	—	514	217	—	336	398	487	233	454	286	410	244	524	225
St. Paul W-5 P-6	1,661	188	993	686	273	736	235	—	—	713	225	—	—	749	196	—	485	440	718	215	709	244	649	200	745	216
St. Paul W-5 P-7	880	64	543	358	171	416	115	—	—	379	135	—	—	408	109	—	321	196	399	112	405	120	387	103	426	107
St. Paul W-5 P-11	2,135	114	1,607	923	641	1,028	540	—	—	966	526	—	—	1,045	463	—	670	862	989	521	926	604	866	520	1,047	507
St. Paul W-5 P-12	696	79	486	312	158	344	128	—	—	326	134	—	—	358	101	—	253	182	328	123	315	143	299	113	358	106
St. Paul W-5 P-13	989	66	658	450	186	498	144	—	—	480	142	—	—	479	144	—	388	221	461	132	467	150	425	127	510	118
St. Paul W-5 P-14	1,451	131	1,062	699	330	738	287	—	—	665	323	—	—	731	253	—	492	488	716	252	708	282	607	247	754	257
St. Paul W-5 P-15	531	38	377	277	89	278	87	—	—	251	107	—	—	280	76	—	185	161	261	84	258	97	244	79	268	94
St. Paul W-5 P-16	777	66	482	326	137	354	112	—	—	318	130	—	—	339	120	—	247	213	332	110	328	125	294	117	350	113
St. Paul W-5 P-17	602	54	335	218	101	252	73	—	—	225	95	—	—	242	77	—	178	137	225	77	233	86	204	74	245	77
St. Paul W-5 P-18	962	76	532	361	148	399	115	—	—	375	119	—	—	392	107	—	283	212	375	103	371	124	346	108	395	112
County Totals:	16,937	1,334	11,448	7,327	3,770	7,993	3,157	—	—	7,338	3,343	—	—	7,928	2,801	—	5,480	5,289	7,639	2,958	7,440	3,391	6,827	2,929	8,105	2,876
District: 66A Total	16,937	1,334	11,448	7,327	3,770	7,993	3,157	—	—	7,338	3,343	—	—	7,928	2,801	—	5,480	5,289	7,639	2,958	7,440	3,391	6,827	2,929	8,105	2,876
% Of Voters			100.00	64.00	32.93	69.82	27.58	—	—	64.10	29.20	—	—	69.25	24.47	—	47.87	46.20	66.73	25.84	64.99	29.62	59.63	25.59	70.80	25.12

DISTRICT 66B
County
RAMSEY

Precinct

St. Paul W-5 P- 8	452	26	216	152	59	158	51	—	—	152	53	—	144	49	—	109	100	145	57	154	51	142	41	164	44
St. Paul W-5 P- 9	1,807	158	1,120	668	420	745	345	—	—	713	338	—	691	344	—	491	555	712	325	680	370	613	355	745	327
St. Paul W-5 P-19	971	74	522	344	160	378	133	—	—	359	143	—	377	117	—	289	213	365	115	359	136	323	125	375	131
St. Paul W-5 P-20	560	52	330	232	81	245	77	—	—	234	80	—	233	69	—	178	128	245	51	230	84	219	69	249	67
St. Paul W-5 P- 21	1,287	87	784	513	239	556	211	—	—	535	198	—	533	202	—	335	378	534	193	514	232	482	204	565	193
St. Paul W-6 P- 1	1,447	84	1,051	565	461	662	364	—	—	608	392	—	560	403	—	435	554	616	353	581	408	542	375	642	363
St. Paul W-6 P- 2	1,342	89	960	597	339	626	317	—	—	615	295	—	542	339	—	407	511	597	291	586	334	510	308	652	277
St. Paul W-6 P- 3	556	40	438	245	180	263	160	—	—	260	153	—	224	172	—	163	251	256	152	239	173	219	161	276	146
St. Paul W-6 P- 7	714	65	487	309	151	345	133	—	—	332	131	—	317	139	—	227	179	341	104	310	147	307	114	358	110
St. Paul W-6 P- 8	1,094	70	694	434	234	497	188	—	—	487	192	—	471	190	—	305	342	453	187	455	209	417	200	493	187
St. Paul W-6 P-12	852	60	527	349	163	394	121	—	—	382	114	—	353	132	—	275	229	376	117	355	149	337	124	388	124
St. Paul W-6 P-14	794	48	537	250	86	265	80	—	—	240	89	—	247	79	—	191	140	254	61	240	81	211	70	261	70
St. Paul W-6 P-15	681	41	359	226	114	255	97	—	—	247	92	—	242	92	—	172	160	235	92	237	106	222	87	260	83
St. Paul W-6 P-16	1,014	78	613	429	164	470	127	—	—	448	131	—	430	140	—	337	171	447	122	444	132	416	110	479	115
St. Paul W-7 P- 3	890	50	384	258	101	303	72	—	—	268	90	—	270	86	—	204	139	280	65	279	86	232	78	290	80
County: Totals:	14,461	1,022	8,842	5,571	2,952	6,162	2,476	—	—	5,880	2,491	—	5,634	2,553	—	4,118	4,050	5,856	2,285	5,663	2,698	5,192	2,421	6,197	2,317
District: 66B Total	14,461	1,022	8,842	5,571	2,952	6,162	2,476	—	—	5,880	2,491	—	5,634	2,553	—	4,118	4,050	5,856	2,285	5,663	2,698	5,192	2,421	6,197	2,317
% Of Voters			100.00	63.01	33.39	69.69	28.00	—	—	66.50	28.17	—	63.72	28.87	—	46.57	45.80	66.23	25.84	64.05	30.51	58.72	27.38	70.09	26.20
District: 66 Total	31,398	2,356	20,290	12,898	6,722	14,155	5,633	—	—	13,218	5,834	—	9,598	9,339	—	9,339	9,339	13,495	5,243	13,103	6,089	12,019	5,350	14,302	5,193
% Of Voters			100.00	63.57	33.13	69.76	27.76	—	—	65.15	28.75	—	47.30	46.03	—	47.30	46.03	66.51	25.84	64.58	30.01	59.24	26.37	70.49	25.59

										VOTER REGISTRATION		U.S. SENATOR		U.S. REP. DIST. 4		STATE SENATOR		STATE REP.		GOVERNOR LT. GOV.		SECRETARY OF STATE		STATE AUDITOR		STATE TREASURER		ATTORNEY GENERAL		
										Persons registered as of 7:00 a.m. election day	Persons registered on election day	Total number of persons voting	DFL PAUL WELLSTONE	IR RUDY BOSCHWITZ	DFL BRUCE VENTO	IR IAN MAITLAND	DFL RANDY KELLY	IR BOB MCMLLEN	DFL JIM FARRELL	IR ROGER ANDERSON	DFL PERPICH AND JOHNSON	IR CARLSON AND DYRSTAD	DFL JOAN GROWE	IR RYAN JENNINGS	DFL MARK DAYTON	IR BOB HEINRICH	DFL MICHAEL MCGRATH	IR JOHN BURGER	DFL HUBERT HUMPHREY III	IR KEVIN JOHNSON
DISTRICT 67A																														
County Ramsey																														
Precinct																														
St. Paul W-6 P- 4	994	41	694	392	279	439	236	—	—	465	201	—	—	465	201	—	—	282	382	416	234	399	255	369	236	444	221			
St. Paul W-6 P- 5	1,248	64	931	599	291	672	240	—	—	710	188	—	—	710	188	—	—	449	419	655	220	630	251	598	208	708	189			
St. Paul W-6 P- 6	719	50	586	378	191	434	143	—	—	437	137	—	—	437	137	—	—	285	257	400	151	387	175	390	147	436	141			
St. Paul W-6 P- 9	1,531	97	971	617	313	708	235	—	—	727	201	—	—	727	201	—	—	445	463	667	217	659	249	580	235	721	219			
St. Paul W-6 P-10	1,290	75	900	570	305	647	235	—	—	653	200	—	—	653	200	—	—	421	444	633	219	577	290	552	231	640	242			
St. Paul W-6 P-11	1,329	80	963	591	296	657	245	—	—	670	221	—	—	670	221	—	—	432	480	631	219	603	273	566	243	654	234			
St. Paul W-6 P-13	816	30	631	409	200	468	154	—	—	487	129	—	—	487	129	—	—	290	310	434	159	434	175	405	148	465	143			
St. Paul W-6 P-17	932	92	489	327	141	371	109	—	—	368	97	—	—	368	97	—	—	232	205	330	112	334	130	316	101	351	120			
St. Paul W-6 P-18	748	44	332	217	100	239	84	—	—	248	67	—	—	248	67	—	—	154	158	228	80	223	85	213	71	238	85			
St. Paul W-6 P-19	1,346	118	873	554	277	657	191	—	—	676	169	—	—	676	169	—	—	447	353	625	178	597	222	566	189	649	196			
St. Paul W-6 P-20	988	120	685	467	195	503	171	—	—	511	156	—	—	511	156	—	—	298	335	480	164	468	187	431	161	509	157			
St. Paul W-7 P- 1	731	55	439	281	133	307	118	—	—	329	89	—	—	329	89	—	—	210	195	299	98	301	115	269	108	321	98			
St. Paul W-7 P- 2	1,452	106	1,019	711	277	750	251	—	—	773	217	—	—	773	217	—	—	490	475	731	228	688	281	669	221	758	218			
St. Paul W-7 P- 4	570	37	302	192	102	220	74	—	—	217	67	—	—	217	67	—	—	160	119	201	78	194	93	186	80	209	85			
St. Paul W-7 P- 6	647	45	390	249	129	274	104	—	—	275	95	—	—	275	95	—	—	161	198	269	96	255	113	227	101	274	85			
County: Totals:	15,341	1,054	10,205	6,554	3,229	7,346	2,590	—	—	7,546	2,234	—	—	7,546	2,234	—	—	4,756	4,793	6,999	2,453	6,749	2,894	6,337	2,480	7,377	2,449			
District: 67A Total	15,341	1,054	10,205	6,554	3,229	7,346	2,590	—	—	7,546	2,234	—	—	7,546	2,234	—	—	4,756	4,793	6,999	2,453	6,749	2,894	6,337	2,480	7,377	2,449			
% Of Voters	100.00	64.22	31.64	71.98	25.38	—	—	—	—	73.94	21.89	—	—	73.94	21.89	—	—	46.60	46.97	68.58	24.04	66.13	28.36	62.10	24.30	72.29	23.23			

		VOTER REGISTRATION		U.S. SENATOR		U.S. REP. DIST. 4		STATE SENATOR		STATE REP.		GOVERNOR LT. GOV.		SECRETARY OF STATE		STATE AUDITOR		STATE TREASURER		ATTORNEY GENERAL		
		Persons registered as of 7:00 a.m. election day	Persons registered on election day	Total number of persons voting	DFL PAUL WELLSTONE	IR RUDY BOSCHWITZ	DFL BRUCE VENTO	IR IAN MAITLAND	DFL DANNY KELLY	IR BOB MCWILLEN	DFL STEVE TRIMBLE	IR DAVID JONES	DFL PERPICH AND JOHNSON	IR CARLSON AND DYRSTAD	DFL JOAN GROWE	IR DAVID JENNINGS	DFL MARK DAYTON	IR BOB HEINRICH	DFL MICHAEL MCGRATH	IR JOHN BURGER	DFL HUBERT HUMPHREY III	IR KEVIN JOHNSON
DISTRICT 67B																						
County																						
RAMSEY																						
Precinct																						
St. Paul W-7 P- 5		1,931	158	1,183	754	380	816	341	831	294	842	281	581	328	802	274	767	347	732	294	856	300
St. Paul W-7 P- 7		1,020	52	755	488	247	529	207	536	178	531	180	364	557	518	186	487	236	475	187	556	175
St. Paul W-7 P- 8		1,217	93	895	536	326	618	253	612	229	604	236	401	426	604	233	571	286	542	222	632	232
St. Paul W-7 P- 9		1,063	68	765	477	266	514	229	509	206	519	195	367	379	513	202	476	241	458	202	549	188

St. Paul W-7 P-10	1,551	134	1,043	586	434	641	384	—	—	606	376	—	619	361	—	392	602	630	359	583	418	531	377	658	361
St. Paul W-7 P-11	1,307	92	682	465	188	518	144	—	—	511	137	—	518	134	—	355	307	492	136	483	161	436	139	512	141
St. Paul W-7 P-13	1,006	75	687	434	224	508	159	—	—	485	157	—	454	160	—	319	333	462	153	438	190	418	171	496	162
St. Paul W-7 P-14	869	85	599	379	196	411	167	—	—	418	141	—	423	138	—	268	293	404	144	372	186	355	159	410	161
St. Paul W-7 P-15	1,184	86	852	527	299	551	272	—	—	527	274	—	539	257	—	348	475	545	249	512	300	475	274	580	246
St. Paul W-7 P-16	1,617	153	893	515	338	598	266	—	—	581	260	—	559	269	—	427	496	572	252	535	304	501	262	590	273
St. Paul W-7 P-17	2,147	193	1,523	878	611	937	562	—	—	906	545	—	922	512	—	322	486	948	504	875	591	823	536	972	503
St. Paul W-7 P-18	1,260	111	837	468	346	506	324	—	—	498	304	—	486	308	—	281	508	501	290	466	342	406	326	504	312
County Totals:	16,172	1,300	10,714	6,507	3,855	7,147	3,308	—	—	7,020	3,101	—	7,016	3,031	—	4,425	5,190	6,991	2,982	6,565	3,602	6,152	3,149	7,315	3,054
District 67B Total	16,172	1,300	10,714	6,507	3,855	7,147	3,308	—	—	7,020	3,101	—	7,016	3,031	—	4,425	5,190	6,991	2,982	6,565	3,602	6,152	3,149	7,315	3,054
% Of Voters			100.00	60.73	35.98	66.71	30.88	—	—	65.52	28.94	—	65.48	28.29	—	41.30	48.44	65.25	27.83	61.27	33.62	57.42	29.39	68.28	28.50
District 67 Total	31,513	2,354	20,919	13,061	7,084	14,493	5,898	—	—	14,566	5,335	—				9,181	9,983	13,990	5,435	13,314	6,496	12,489	5,629	14,692	5,503
% Of Voters			100.00	62.44	33.86	69.28	28.19	—	—	69.63	25.50	—				43.89	47.72	66.88	25.98	63.65	31.05	59.70	26.91	70.23	26.31

- Abrams, Ron117
 Act Authorizing a State Government32
 Act to Establish the Territorial Government
 of Minnesota27
 Adkins, Betty94
 Agencies, state
 Housing finance213
 Minnesota pollution control202
 State planning203
 Agricultural society204
 Aitkin county258
 Amendments, constitutional48
 Anderson, Bob82
 Anderson, Irv75
 Anderson, Richard H.102
 Anoka county258
 Appeals court234
 Attorney general175
 Attorney, United States338
 Auditor, state170
 Authorities, state
 Export finance212
 Higher education facilities213
 Public facilities218
 Rural finance218
 Seaway port authority of Duluth224
 Battaglia, David P.78
 Bauerly, Jerry J.90
 Beard, Patrick128
 Becker county259
 Beckman, Tracy L.101
 Begich, Joseph R.78
 Belanger, William V., Jr.113
 Beltrami county259
 Bemidji State University219
 Benson, Duane D.104
 Benson, Joanne E.89
 Benton county260
 Berg, Charles A.83
 Berglin, Linda132
 Bernhagen, John93
 Bertram, Jeff88
 Bertram, Joe, Sr.88
 Bettermann, Hilda83
 Big Stone county260
 Bird, state10
 Bishop, Dave105
 Blatz, Kathleen113
 Blue Earth county261
 Boards, state
 Abstracters207
 Accountancy207
 Aging216
 Agricultural Chemical Response Compensation206
 Animal Health207
 Architecture, engineering, land surveying and
 landscape architecture207
 Arts218
 Assessors207
 Barber examiners207
 Boxing207
 Capitol area architectural and planning210
 Chiropractic examiners225
 Chiropractic examiners peer review committee216
 Community colleges224
 Comprehensive health association board of
 directors216
 Dentistry208
 Designer selection226
 Education225
 Electricity208
 Environmental education212
 Environmental quality217
 Ethical practices212
 Examiners for nursing home administrators208
 Gambling control212
 Harmful substance compensation213
 Higher education coordinating213
 Investment178
 Iron range resources and rehabilitation202
 Job skills partnership217
 Judicial standards210
 Land exchange178
 Lawyers professional responsibility254
 Lottery226
 Marriage and family therapy208
 Medical examiners208
 Medical services review214
 Minnesota Center for Arts Education209
 Municipal217
 Nursing216
 Occupational safety and health review222
 Optometry208
 Peace officer standards and training208
 Petroleum tank release compensation223
 Pharmacy209
 Podiatric medicine209
 Private detectives and protective agents services209
 Psychology209
 Public defense225
 Public employment relations223
 Regional transit224
 Rural development224
 Social work licensing224
 State university219
 Teaching209
 Technical colleges226
 Telecommunication access for communication-
 impaired persons227
 Transportation regulation227
 Unlicensed mental health service providers209
 University219
 Veterinary medicine216
 Water and soil resources210
 Workers' compensation assigned risk plan
 review221
 Zoological222
 Bodahl, Larry D.107
 Boo, Ben80
 Brataas, Nancy105
 Brown, Chuck83
 Brown county261
 Bureau of mediation services210
 Carlson, Arne H.162
 Carlson, Lyndon R.118
 Carlton county262
 Carruthers, Phil119
 Carver county262
 Cass county263
 Charters and laws23
 Chippewa county263
 Chisago county264
 Chmielewski, Florian86
 Cities302
 Clark, Karen132
 Clay county264
 Clearwater county265
 Cohen, Richard J.136
 Commissions, state
 Armory building218
 Emergency response211
 Great Lakes212
 Metropolitan airports214
 Metropolitan parks and open space214
 Metropolitan sports facilities214
 Metropolitan transit215
 Metropolitan waste control215
 Minnesota amateur sports commission215
 Minnesota-Wisconsin boundary area221
 Mississippi river coordinating222
 Mississippi river parkway commission222
 Public utilities224
 Racing218
 Regional development256
 Sentencing guidelines218
 Committees, legislative141

INDEX

Committees, state	
American Indian education	206
Market assistance program	213
Minnesota automobile insurance plan governing	215
Science and technology research and development	210
Community Colleges, state	225
Congress, Minnesotans in since statehood	331
Congressional districts	326
Constitution, amendments	48
Constitution, Minnesota	34
Constitution, United States	55
Constitutional convention	33
Constitutional officers	162
Cook county	265
Cooper, Roger	93
Correctional institutions	188
Cottonwood county	266
Councils	
Affairs of spanish speaking people	211
Area one potato research and promotion council	206
Asian-Pacific Minnesotans	211
Black Minnesotans	211
Citizens' on voyageurs national park	210
Compensation	211
Council for the blind	216
Council for the hearing impaired	216
Disability	211
Governor's residence	212
Indian affairs	213
Merit system	214
Metropolitan	214
Physical therapy	223
Vocational technical education	226
Water supply and wastewater treatment operators certification	227
County attorneys council	301
Counties	257
Court, appeals	233
Court, district	239
Court, supreme	232
Court, U.S. appeals	338
Court, U.S. district	338
Court, U.S. supreme	338
Crow Wing county	266
Dahl, Gregory L.	122
Dakota county	267
Dauner, Marvin K.	81
Dauids, Gregory	104
Davis, Charles R.	90
Dawkins, Andy	137
Day, Dick	102
Dayton, Mark	170
DeCramer, Gary M.	99
Dempsey, Terry	95
Departments, state	
Administration	186
Agriculture	186
Commerce	187
Corrections	188
Education	189
Employee relations	190
Finance	190
Gaming	191
Health	192
Human rights	192
Human services	193
Jobs and training	194
Labor and industry	194
Military affairs	195
Natural resources	196
Public safety	197
Public service	198
Revenue	198
Trade and economic development	199
Transportation	200
Veterans affairs	201
Dicklich, Ronald R.	77

Dille, Steve	93
District court	239
District court map	239
District court, United States	239
Dodge county	267
Dom, John	96
Douglas county	268
Drink, state	10
Durenberger, Dave	328
Dyrstad, Joannell M.	165
Election returns	342
Enabling Act	31
Enactment of Legislation	140
Erhardt, Ron	114
Executive branch, constitutional officers	161
Executive council	178
Executive officers since statehood	178
Faribault county	268
Farrell, Jim	139
Fillmore county	269
Finn, Harold R. "Skip"	76
Fish, state	10
Flag, state	9
Flower, state	10
Flynn, Carol	133
Frank, Don	123
Frederick, Marcel "Sal"	96
Frederickson, David J.	92
Frederickson, Dennis R.	95
Freeborn county	269
Frerichs, Donald L.	104
Fundamental Charters and Laws	23
Garcia, Edwina	112
Gemstone, state	10
General election returns	392
Girard, Jim	99
Goodhue county	270
Goodno, Kevin P.	81
Governor	162
Governor, votes for since 1857	181
Grain, state	10
Grant county	270
Greater Minnesota Corporation	212
Greenfield, Lee	133
Growe, Joan Anderson	167
Gruenes, Dave	89
Gustafson, Jim	80
Gutknecht, Gil	105
Halberg, Chuck	110
Hanson, Jeff	128
Hartle, Dean	102
Hasskamp, Kris	85
Haukoos, Bob	103
Hausman, Alice	135
Heir, Phil	122
Hennepin county	271
Henry, Joyce	112
Historic sites	204
Historical Society	203
Horticultural Society	205
Hottinger, John C.	96
House majority leader	70
House minority leader	70
House of Representatives members	71
Houston county	271
Hubbard county	272
Hufnagle, Paul C.	113
Hughes, Jerome M.	126
Hugoson, Gene	101
Humphrey, Hubert H. III.	175
Isanti county	272
Itasca county	273
Jackson county	273
Jacobs, Joel	121
Janezich, Jerry	77
Jaros, Mike	79
Jefferson, Richard H.	129
Jennings, Loren G.	91

Johnson, Alice M.	123
Johnson, Bob	76
Johnson, Dean E.	87
Johnson, Douglas J.	78
Johnson, Janet B.	91
Johnson, Virgil J.	106
Johnston, Terry D.	108
Judiciary	232
Kahn, Phyllis	130
Kalis, Henry J.	101
Kanabec county	274
Kandiyohei county	274
Kelly, Randy C.	139
Kelso, Becky	108
Kinkel, Anthony G. "Tony"	76
Kitson county	275
Knaak, Fritz	125
Knickerbocker, Jerry	115
Koochiching county	275
Koppendray, LeRoy	90
Krinkie, Phillip B.	125
Kroening, Carl W.	129
Krueger, Richard "Rick"	84
Lac qui Parle county	276
Laidig, Gary W.	127
Lake county	276
Lake of the Woods county	277
Langseth, Keith	81
Larson, Cal	82
Lasley, Harold	91
Legislative commissions	
Advisory	152
Audit/office of the legislative auditor	152
Coordinating	155
Economic status of women	152
Employee relations	153
Long term health care	153
Pensions and retirement	153
Planning and fiscal policy	153
Public education	154
Review administrative rules	154
Waste management	154
Legislative commissions	152
Legislative committees	141
Legislative related functions	155
Commission on Minnesota resources	156
Legislature, Minnesota	68
Leppik, Peggy	117
Lessard, Bob	75
Le Sueur county	277
Lieder, Bernard L. "Bernie"	74
Lieutenant governor	165
Limmer, Warren E.	120
Lincoln county	278
Long, Dee	131
Lourey, Becky	86
Luther, William P.	119
Lynch, Teresa	122
Lyon county	278
McLeod county	279
Macklin, Bill	108
Mahnomen county	279
Mankato State University	219
Map, district court	238
Maps, congressional district	326
Maps, legislative district	159
Mariani, Carlos	137
Marshall county	280
Marsh, Marcus	89
Martin county	280
Marty, John J.	135
McEachern, Bob	94
McGowan, Patrick D.	120
McGrath, Michael A.	173
McGuire, Mary Jo	135
McPherson, Harriet	127
Medical malpractice joint underwriting association	214

Meeker county	281
Mehrrens, Lyle G.	98
Members, house of representatives	71
Members, senate	71
Merriam, Gene	121
Metropolitan council	256
Metropolitan State University	220
Metzen, James P.	111
Milbert, Bob P.	111
Millie Lacs county	281
Minnesota academic excellence foundation	215
Minnesota automobile assigned claims bureau	215
Minnesota Chronicle	18
Minnesota Community Colleges	225
Minnesota Constitution	34
Minnesota in Profile	9
Minnesota insurance guaranty association	217
Minnesota joint underwriting association - liability insurance	217
Minnesota property insurance placement facility	217
Minnesota state high school league	218
Minnesota state retirement system	219
Minnesota Symbols	9
Minnesota Technical Colleges	226
Minnesota universities	219
Minnesota veterans homes board of directors	221
Minnesota workers' compensation insurers' association	222
Moe, Roger D.	74
Mondale, Ted A.	116
Moorhead State University	220
Morrison, Connie	110
Morrison county	282
Morse, Steven	106
Mower county	282
Munger, Willard	79
Murphy, Mary	80
Murray county	283
Mushroom, state	10
Nelson, Ken	134
Nelson, Syd G.	84
Neuville, Thomas M.	97
Newinski, Dennis R.	126
Nicollet county	283
Nobles county	284
Norman county	284
Northwest Ordinance of 1787	23
Novak, Steven G.	124
Oberstar, James L.	331
O'Connor, Rich	138
Office of administrative hearings	222
Officers of the Senate	149
Officers of the House of Representatives	149
Ogren, Paul Anders	86
Olmsted county	285
Olson, Sally	116
Olson, Edgar	74
Olson, Gen	115
Olson, Katy	100
Omman, Bernie	88
Ombudsman for corrections	223
Ombudsman for mental health and mental retardation	223
Onnen, Tony	94
Orenstein, Howard	136
Orfield, Myron W.	131
Organic Act of 1849	27
Osthoff, Tom	138
Ostrom, Don	95
Otter Tail county	285
Ozment, Dennis	109
Pappas, Sandra L.	137
Pariseau, Patricia	109
Pauly, Sidney	114
Pellow, Richard	124
Pelowski, Gene, Jr.	106
Pennington county	286
Penny, Tim	329

INDEX

Peterson, Collin C.	331	State universities	219
Peterson, Doug	92	Stearns county	294
Pine county	286	Steele county	294
Piper, Pat	103	Steensma, Andy	99
Pipestone county	287	Stevens county	295
Pogemiller, Lawrence J.	130	Storm, Donald A.	114
Polk county	287	Stumpf, LeRoy A.	73
Pope county	288	Supreme court	232
Population	9	Supreme court, United States	338
President of the Senate	69	Swiggum, Steve	98
President, United States	335	Swenson, Doug	127
Price, Leonard	128	Swift county	295
Primary election returns	347	Symbols, state	9
Public defender	255	Tax Court	227
Public employees retirement association	223	Teachers Retirement Association	227
Pugh, Thomas W.	111	Technical Colleges, state	226
Ramsey county	288	Thompson, Loren P.	82
Ramstad, Jim	329	Todd county	296
Ranum, Jane B.	134	Tompkins, Eileen	109
Reding, Leo J.	103	Townships	314
Red Lake county	289	Traub, Judy	117
Redwood county	289	Traverse county	296
Regional development commissions	256	Treasurer, state	173
Rehabilitation review panel	224	Tree, state	9
Reichgott, Ember D.	118	Trimble, Steve	139
Renneke, Earl W.	107	Tunheim, Jim	73
Renville county	290	United States Constitution	55
Representative, United States	329	University of Minnesota	205
Residential facilities	193	Uphus, Sylvester	87
Rest, Ann H.	118	Valento, Don	126
Rice, James I.	129	Vanasek, Robert E.	97
Rice county	290	Vellenga, Kathleen	136
Riveness, Phil J.	112	Vento, Bruce F.	330
Rock county	291	Vice President, United States	335
Rodosovich, Peter G.	97	Vickerman, Jim	100
Roseau county	291	Voss, Elaine V.	167
Rukavina, Tom	77	Votes, for governor since 1857	181
Runbeck, Linda	124	Votes, for president since 1860	336
Sabo, Martin Olav	330	Votes, special elections	342
St. Louis county	292	Votes, 1990 general	392
Sams, Dallas C.	84	Votes, 1990 primary	347
Samuelson, Don	85	Wabasha county	297
Sarna, John J.	130	Wadena county	297
Schafer, Gary	107	Wagenius, Jean	134
Scheid, Linda	119	Waldorf, Gene	138
School districts	314	Waltman, Bob	98
Schreiber, William H. (Bill)	120	Waseca county	298
Scott county	292	Washington county	298
Seaberg, Arthur W.	110	Watsonwan county	299
Seal, state	9	Weaver, Charlie	121
Seaway Port Authority of Duluth	224	Weber, Vin	329
Secretary of state	167	Wejcman, Linda	132
Segal, Gloria	116	Welker, Ray	92
Senate majority leader	68	Welle, Alan W.	87
Senate minority leader	68	Wellstone, Paul David	328
Senate, members	71	Wenzel, Stephen G.	85
Senate, president	69	Wilkin county	299
Senator, United States	328	Winona county	300
Sherburne county	293	Winona State University	221
Sibley county	293	Winter, Ted	100
Sibley House	205	Workers' Compensation Court of Appeals	228
Sikorski, Gerry	330	World Trade Center Corporation	228
Simoneau, Wayne	123	Wright county	300
Skoglund, Wesley J. "Wes"	133	Yellow Medicine county	301
Smith, Steve	115		
Solberg, Loren A.	75		
Solon, Sam G.	79		
Southwest State University	220		
Sparby, Wally	73		
Speaker, house of representatives	69		
Spear, Allan H.	131		
Special elections	342		
St. Cloud State University	220		
Stanislaus, Brad	125		
State auditor	170		
State flag	9		
State Fund Mutual Insurance Company	226		
State treasurer	173		