

The Minnesota Legislative Manual 1989-1990

Published by
Election Division
Secretary of State
Saint Paul



JOAN ANDERSON GROWE
Secretary of State
ELAINE VOSS
Deputy Secretary of State

State of Minnesota
OFFICE OF THE SECRETARY OF STATE
Saint Paul 55155

180 STATE OFFICE BUILDING
Corporation Division 612/296 2803
UCC Division 612/296 2434
Election Division 612/296 2805
Office of the Secretary 612/296 3266
Office of Deputy Secy 612/296 2309

September 1, 1989

To the People of Minnesota:

It is with great pride that I bring to you this 1989-90 edition of the Minnesota Legislative Manual. I know it will serve as a guide to government and as a historical document.

As we begin our third century under the U.S. Constitution, it is useful to look into the near future to consider the issues which will confront our state. Minnesotans have always been forward thinking and have justifiably earned a reputation as problem solvers.

This edition of the legislative manual includes a number of issues on which it is worthwhile to review and reflect. In many ways, the character of a people is reflected in the challenges which face them, and, as you will discover, our challenges are both interesting and thought provoking.

The generous assistance of many persons has made the preparation of this edition possible, and I extend my gratitude to them.

Sincerely,

Joan Anderson Growe
Secretary of State

"AN EQUAL OPPORTUNITY EMPLOYER"



CONTENTS


Chapter One Minnesota: The North Star State	1
Nine for the Nineties: Issues for the 1990s	2
The Drought of 1988: A Climatological Review	8
Minnesota in Profile	9
Minnesota Symbols	10
A Minnesota Chronicle	11
Fundamental Charters and Laws	16
Minnesota Constitution	27
Amendments Proposed to the Minnesota Constitution	39
United States Constitution	46
 Chapter Two Legislative Branch	 57
The Minnesota Legislature	58
Members of the Senate	60
Members of the House of Representatives	60
Biographies of Legislators	62
Enactment of Legislation	129
Legislative Standing Committees	130
Officers of the Senate	135
Officers of the House of Representatives	135
Legislative Commissions	136
Legislative-related Functions	140
 Chapter Three Executive Branch: Constitutional Officers	 147
Governor	148
Lieutenant Governor	151
Secretary of State	154
State Auditor	157
State Treasurer	160
Attorney General	162
Executive Agencies	164
Executive Officers Since Statehood	165
Minnesota Vote for Governor Since 1857	168
 Chapter Four Executive Branch: Departments and Agencies	 173
State Departments	174
Independent Agencies	191
Boards, Commissions and Other Bodies	193
 Chapter Five Judicial Branch	 213
Judiciary in Minnesota	214
Supreme Court	214
Court of Appeals	216
District Court	219
Administrative Agencies	234
 Chapter Six Local Administration	 235
Regional Development Commissions	236
Metropolitan Council	236
Counties in Minnesota	237
Cities in Minnesota	281

Townships in Minnesota	296
School Districts in Minnesota	296
Chapter Seven Federal Government	305
Minnesota Congressional Districts	306
Minnesota Senators	308
Minnesota Representatives	308
Minnesotans in Congress since Statehood	311
President and Vice-President	314
Minnesota Vote for President since 1860	315
United States Government	317
Minnesotans on the Supreme Court	318
Chapter Eight Elections	
Special Elections	322
Primary Election Returns 1988	332
General Election Returns 1988	348

CHAPTER ONE

MINNESOTA: THE NORTH STAR STATE

Nine for the Nineties: Issues for the 1990s	2
The Drought of 1988: A Climatological Review	8
Minnesota in Profile	9
Minnesota Symbols	10
A Minnesota Chronicle	11
Fundamental Charters and Laws	16
Minnesota Constitution	27
Amendments Proposed to the Minnesota Constitution	39
United States Constitution	46



Minnesota Office of Tourism

"NINE FOR THE NINETIES"

Issues for the 1990s

"Nine for the Nineties" is a collection of essays prepared by the staff of the Minnesota State Planning Agency. It is intended to illustrate the issues which will confront Minnesota policy makers during the last decade of the twentieth century. The issues include access to health care, educational governance, the emergence of regional centers, work force training and retraining, minority population growth, children in society, solid waste management, genetic engineering, water quality, and several ongoing concerns.

Health Insurance and Access to Health Care

In recent years, there has been a dramatic increase in the number of uninsured and under-insured individuals, now estimated at nearly 37 million nationally. There are at least 340,000 such individuals in Minnesota. A number of states have passed or are considering legislation to deal with this issue, but the problem appears to be larger than any individual state may be able to handle. At the heart of the debate is how the cost of insuring the uninsured, estimated at \$24 to \$27 billion annually, should be divided among government, employers, and the uninsured.

This rapid escalation of medical costs has brought business and industry to a point where they are trying to control employee health care costs. This current spate of cost management activities has, however, added to the numbers of persons squeezed out of the health care system and into the ranks of the uninsured and under-insured.

National health insurance is an issue that has been debated for decades. New support is now emerging among groups that have traditionally been opposed to the concept. Companies that must compete internationally are beginning to see that the cost of health benefits is putting them at a competitive disadvantage with businesses in other countries that have national health insurance. Physicians are growing disillusioned with a system that increasingly limits care but intensifies liability.

The issue of health insurance is not merely one of insuring the uninsured. The difficulty lies in ensuring access to health care for all while reducing or limiting cost inflation and improving the quality of care. So far, many solutions have been proposed but none implemented at the national level. The debate between advocates of national health insurance and those who would prefer to patch up the gaps in the existing health insurance system is heating up.

Educational Governance

Education in the United States has historically been community-based, with each community having an elected school board, usually independent of other county or city officials, responsible for governing local schools. This model has existed from the early 1800s through the present day.

There are, however, indications that this system of educational governance is being reexamined, with particular attention being paid to the problems of urban schools. Among the innovations and proposals made in the past few years:

- A community near Boston has signed a contract with Boston University to run its school system, the first time a nongovernmental entity has been given a management role in public education.
- Several states now have the power to place poorly performing school districts in receivership. For example, the State of New Jersey has taken over the operation of the Jersey City school district after declaring it "academically bankrupt".
- Over 20 states are considering some form of school choice program this year, following the lead established by Minnesota's open enrollment plan.
- A coalition of black leaders in Milwaukee have proposed establishment of a separate school district in the city's predominately black neighborhood, seeing community control as essential to educational effectiveness.

"Issues for the 1990s" first appeared in a special edition of Future Scans, a publication of the Minnesota State Planning Agency. The essays, which were originally published March 2, 1989, are reprinted here in an edited form.

- Proposals for separate Indian school districts have been made in Minnesota.
- The Citizens League of the Twin Cities recently released a report calling for autonomous "chartered schools" in Minneapolis and St. Paul.
- The Northern Minnesota Citizens League (based in Grand Rapids) has called on the state to establish a comprehensive policy for the consolidation or cooperative operation of rural school districts.
- The Washington legislature has agreed to waive all state requirements except civil rights laws and fire codes for school districts which submit redesign plans approved by the district's teachers, administrators, and local school boards. The goal of the program is to give teachers an enhanced role in educational governance.
- British Prime Minister Thatcher has proposed the establishment of a national school curriculum and allowing schools to opt out of their local governing boards, accept students from anywhere in the country and operate as they see fit.
- The Minnesota legislative auditor has questioned the continued viability of small rural districts and called for statewide testing and stronger curriculum mandates.

There is little consistency among these proposed reforms. Some call for increased decentralization, some for a greater role for the state or other central authority. In Minnesota, there is a strong tendency toward giving teachers, parents and local administrators greater autonomy and involvement; this is not necessarily true in the rest of the nation.

It is clear, however, that the nation is seeing a second stage of education reform. Reforms of the early 1980s focused on raising minimum education standards through competency testing of students and teachers, a greater emphasis on educational basics, and increasing teacher's salaries. The second wave of reform is designed not only to improve the performance of low achievers but, in the words of Governor Clinton of Arkansas, "blow the top out" on overall performance through a fundamental rethinking of how public schools and school districts should operate.

Emergence of Regional Centers

Economic activity and the delivery of services in Greater Minnesota are becoming increasingly concentrated in a number of regional centers. These centers are generally cities that have outdistanced their neighbors in income level and economic activity, with their share of an area's economic activity growing faster than their share of its population.

A number of trends have contributed to the rise of regional centers:

- **Retail sales.** Retail sales in Greater Minnesota overall increased by 16 percent from 1983 to 1987 while sales in the developing regional centers increased 26 percent. In 1987, thirteen cities with 18 percent of the Greater Minnesota population shared 38 percent of its sales. Per capita sales in these cities was over twice the average for the rest of the Greater Minnesota.
- **Health Services.** Regional medical centers are replacing the small local hospital.
- **Employment.** Employment in an increasingly service-based economy favors urbanized areas over rural areas. In fact, employment in Minnesota counties with major retail centers grew 11 percent from 1983 to 1988. The balance of counties in Greater Minnesota saw employment decrease by 4 percent during that time.

The development of regional centers is paralleled in the evolution of the Twin Cities area as the center of economic activity and growth in Minnesota as a whole. For instance, in 1987 the Twin Cities area had half of Minnesota's population and accounted for nearly 60 percent of all retail sales.

The trend toward regional centers has developed over a long period of time, paralleling the population decline in much of rural Minnesota. Policy issues include the question of how to maintain the viability of rural areas in the midst of regionalization. Suggestions have included developing efficient transportation systems to enhance the delivery of emergency medical care and developing a telecommunications infrastructure to enable rural areas to take greater part in service-related employment possibilities.

Training and Retraining an Aging Workforce

The aging of the baby boom generation and the maturation of the baby bust generation are

contributing to phenomena unique in the history of the United States: a decline in the number of entry level workers and an emerging labor shortage in some areas. Businesses in Minnesota and throughout the nation will soon confront a simultaneous need for rapidly changing technical skills and a decline in the number of entry level workers to provide those skills. Out of necessity, they will have to turn to older workers to fill these needs. Among the key trends:

- From 1985 through 1990 the number of Minnesota workers between the ages of 20 and 24 will decline by 16 percent. During this same period, the number of workers between the ages of 35 and 44 will grow by 24 percent.
- The growth of the workforce from all sources is declining. From 1980 to 1985, 125,000 workers were added to the Minnesota labor force. Only 94,000 workers will be added between 1990 and 1995.
- By 2000, the average worker will have completed his/her traditional education 20 or more years previously.
- As the demand for higher level skills increases, workers will increasingly be required to retrain. Nationwide, it is estimated that 30 million currently employed workers, or 75 percent of the current workforce, will need retraining.
- The promotional squeeze experienced by members of the baby boom generation may lead more workers to seek the training necessary to change careers.
- Workers continue to retire at an early age. In 1970, 83 percent of Minnesota men between the ages of 55 and 64 were in the work force. By 1990, this number is projected to decline to 71 percent. Only 15 percent of Minnesota men age 65 or older are in the labor force. These retirees will be increasingly needed by the future economy.

It is clear that the economy will place greater reliance on the older worker, and the older worker will in turn have greater contact with the educational system than at any time in history. Yet the needs of the older worker are quite different than those of people in their late teens or early twenties. They must often continue to support a family while pursuing an education and may require child care. They are less able to attend school during normal work hours, attend school full time, and move to be near an educational program. All levels of the state's postsecondary educational system, from the vocational system through the graduate level, will be under intense pressure to adapt.

Employers will also have to become more flexible in the use and training of their workers, permitting options such as incentives for delayed retirement, allowing more flexible work hours and conditions, and investing much more in on-the-job or off-the-job training.

Growing Minority Populations

Minnesota is becoming more ethnically and racially diverse. According to estimates prepared by the Minnesota State Planning Agency, the minority populations of Minnesota are growing at a much faster rate than the white population and faster than the corresponding populations nationally. From 1980 to 1985, nonwhite population growth accounted for about one-third of the total growth of the state population, a similar proportion to that experienced nationally. That the minority populations would account for this large a proportion of total growth in Minnesota is surprising since these populations comprise less than four percent of the state's total population, compared with more than 15 percent nationally.

While the white population of Minnesota increased by only two percent during the period from 1980 to 1985, the Asian population increased by more than 50 percent, the black population by more than 35 percent, the Hispanic population by more than 20 percent and the American Indian population by more than 15 percent. Due to the generally younger age structures of these groups, a substantial portion of the increase in population has been among school age children, while the white school age population has declined in numbers.

The increased ethnic diversity in Minnesota is opening new opportunities and markets for businesses. School desegregation and political influence will also be affected by the rapid increases in the minority populations. Possible problems exist in overcoming any language barriers and the potential for increased racial conflict. Other areas affected will depend on the social and economic characteristics of minority persons moving into the state. In 1980,

minority races experienced lower average family incomes, higher poverty rates, lower educational attainment, and higher unemployment rates than the total population. Unless these characteristics are altered, rapidly growing minority groups will present special challenges to state and local governments.

Children in Society

Recent years have seen a significant growth of interest in "children's issues." Most of this is due to the increased labor force participation of women with young children and their growing need to find child care in order to work. But as the audience receptive to hearing about child care has grown, other issues affecting children have also been expressed, issues which will influence public spending and social policy.

Childhood has always been a vulnerable phase of life. While children are individually as diverse as their personalities and the incomes, education, and other background characteristics of their families, they are all alike in their dependence on others for proper care. Children's care may be one of the most sensitive indicators of the growth of a two-tiered society in the United States. Some children are benefiting from new opportunities for growth and learning, such as access to computer technology at an early age, at home and school. Meanwhile, many other children are facing deprivation at the most basic levels of need, including adequate housing, food, and personal care.

Several of the major social and economic trends affecting children include: the increase in the number of poor families with children; the disproportionate number of births to minority families; the lack of community support for families, particularly single-parent families; the rise in the number of homeless families; and the growth in the uninsured population, many of whom are children. In addition, drug abuse has led to numbers of children being neglected or abused by cocaine addicted parents and to children born addicted to cocaine or with AIDS.

Discussions of these and other needs of children focus on enhancing programs that have proven effective, improving coordination among administrative and service agencies or developing a separate agency for programs affecting children, and searching for new strategies to strengthen families. The changing age structure of society implies that a smaller percentage of the population will have children, perhaps resulting in a shrinking constituency for children's programs.

Solid Waste Management

The management of solid waste has evolved over the past 30 years. Open, unregulated dumping began as a convenience and continued until 1970 when the Minnesota Pollution Control Agency regulations for disposal facilities were established. In 1980, the Minnesota Waste Management Act was passed. It emphasized the importance of waste reduction, recycling and energy recovery as methods to assist in the abatement of landfills. These changes in emphasis were driven by: the increasing amounts of solid waste which, if generated at the present rate of 4 million tons per year, could close 40 percent of Minnesota's landfill capacity by 1993; the leaching of polluting and hazardous substances from landfills into ground water—51 of Minnesota's landfills have been placed on the Minnesota Superfund clean-up list; the difficulty of expanding old or siting new landfills because of public concern over ground water pollution, noise, odor, image and impact on property values; and the increasing cost of land disposal.

Since the issues related to solid waste management are multifaceted, there are no simple solutions to the problem. Methods used today for managing solid waste are: waste reduction; recycling; composting; waste-to-energy (incineration) and land disposal.

In Minnesota, waste reduction and recycling have been recognized as the environmentally preferred solutions for managing a large portion of the solid waste stream. Thus far, metropolitan and Greater Minnesota counties have achieved a recycling rate of 11 percent and 4 percent, respectively. There are two operating, composting facilities with nine more in the development stage. The 14 waste-to-energy facilities which are now operating or under development, will have a capacity of about 50 percent of the total waste generated in the state. Landfills are still considered an essential component for managing solid wastes. The new technologies that make landfills more environmentally safe also make them much more costly. As a result, there will be fewer and larger regional landfills in the future.

There are several issues that contribute to the complexity of solid waste management. The major issues include:

- **Problem Materials.** There are certain items in the waste stream that can cause difficulties in the collection process (e.g., lead acid batteries) or in the recycling process (e.g., waterproofed cardboard), or can be hazardous to human health and environmental quality when disposed of without special handling (e.g., household hazardous wastes).
- **Data Collection and Analysis.** Current data is significantly lacking regarding amounts and types of wastes generated in Minnesota, the various ways in which waste is managed, the composition of waste, the costs of various methods of waste management, and the remaining capacity of landfills.
- **Environmental and Health Risk Assessment.** The increasing ability to detect more pollutants demands a parallel ability to assess environmental and health risks for exposure from individual and combined substances.
- **Funding.** Policy makers are looking to sources of funding that promote source separation and recycling or that include the cost of managing solid wastes in the purchase price of the product as a waste abatement tax or surtax.
- **Education.** Education is a key strategy for improving the management of solid wastes by providing the information necessary for individuals and institutions to understand the choices at hand.

Genetic Engineering and the Environment

It seems probable that increased applications of genetic engineering will be utilized in agriculture in the coming years, along with increased public interest. While the first applications of genetic engineering to be marketed were in human medicine—human insulin and human growth hormone—genetic engineering in general will be increasing rapidly in the next few years. The first field tests of genetically engineered bacteria for use with agricultural crops took place in April, 1987 in California. In 1989, field tests have already been announced for eight states, including Minnesota. The products being tested include bacteria modified to reduce frost damage to crops, bacteria designed to increase the nitrogen available to crops, and bacteria designed to act as pesticides.

Public reaction to these tests have ranged from law suits, public protests, and civil disobedience in California, through public debate of the issues in Wisconsin, to little public interest in Nebraska.

As with any new technology, the potential environmental effects of genetic engineering are still unclear. It has the potential for both improving and harming the environment:

- Possible benefits include microorganisms engineered to help clean up toxic and hazardous waste, reduced use of chemical pesticides by engineering pest resistance into crops, reduced use of chemical fertilizers by plants engineered to be more efficient, and use of bacteria engineered to produce nitrogen.
- Possible problems include increased resistance of insects and other pests to pesticides, increased use of herbicides promoted by herbicide manufacturers developing herbicide resistance crops, "super weeds" developing from genetically engineered herbicide or insect resistance transferring from crops to weeds, taking over of an environmental niche by an engineered organism that is better suited to the environment than native species, and engineered organisms evolving and becoming more adapted to their environment, resulting in increased competition for native organisms or increased risks to native organisms.

As more field tests are proposed by industry and researchers, there will be increased public interest in this technology.

Water Quality

During the 1970s and early 1980s, Minnesota made great strides in controlling water pollution from sources such as municipal waste treatment plants and industrial plants. However, as these critical issues were being dealt with, a new set of water quality issues emerged. Over the last two years, Minnesotans experienced a record rainstorm in the Twin Cities during the summer of 1987 and a record drought in the summer of 1988. Minneso-

tans also learned that ground water is vulnerable to contamination by landfills and by the chemicals used to produce food and make our lawns attractive.

Pesticides have been found in nearly 40 percent of the wells tested in special state studies. Nitrate levels in these same studies exceeded health limits in over 40 percent of the private wells and 7 percent of the public wells tested. Solid waste landfills and dumps have become a major source of ground water contamination, with well over 50 sites on the state's Superfund priority cleanup list.

While initiatives have been proposed to deal with many of the immediate issues facing Minnesota's water supply, the importance and complexity of this resource ensures that water quality issues will remain with us through the 1990s. Among these issues:

- Lack of information about Minnesota ground water. To prevent further contamination of ground water, much more needs to be known about its location, availability, and connections to the land surface.
- Testing of drinking water. Exotic chemicals have been found in our water supplies, which include known or suspected human carcinogens. Monitoring of public water supplies to cover such chemicals needs to be increased.
- Determining health risk and pollutant limits. An acceptable level of safety for people and the environment related to the exotic chemicals found in ground water needs to be determined.
- Revamping Minnesota's well code. Over 7,000 new wells are drilled every year in Minnesota. Between 300,000 and 2 million wells have been abandoned. If new wells are not properly constructed, and if abandoned wells are not properly sealed, wells can give pollutants direct access to ground water.
- Responsibilities of local governments. While environmental protection has traditionally been a federal and state responsibility, the problems of ground water contamination focus on land use, traditionally the primary responsibility of local government.
- Non-point source pollution. Common sources of non-point pollution are agricultural activities, construction, urban lands, and forestry activity. Pollution from non-point sources accounts for the majority of water quality problems today. Not only are the sources of pollutants more difficult to identify, they are more numerous, are a result of individual behavior, and are much more difficult to regulate.

The long-term solution to many of Minnesota's water problems involves individual behavior and responsibility. Improved education is one means of solving these water quality problems.

Ongoing Issues

In addition to the issues outlined above, a number of issues currently in the public eye promise to continue to demand attention through the foreseeable future. These issues include:

- Global climate change. Concern over this problem will affect everything from electricity generation to agriculture, forestry, and food packaging.
- Liability insurance. Availability and affordability remain concerns.
- Homelessness. Homelessness has many causes, and no simple solutions.
- Corporate restructuring. The continuing wave of takeovers and leveraged buyouts has numerous implications for the future of the state's economy.
- Child care. Assuring an adequate supply of affordable child care while at the same time providing an adequate standard of living for child care providers will continue to be a challenge.
- Substance abuse. The continuing problem of both alcohol and drug abuse will include both adults and children born to mothers who are engaged in substance abuse.
- Teenage pregnancy. Providing adequate and affordable prenatal care for all women, especially for teenage mothers, will be a continuing concern.
- Abortion. The 1989 Supreme Court decision in the Webster case will bring this issue back into the state arena.

- Roles of state and local governments. Governments will continue to examine the appropriate division of responsibilities on issues such as school financing, welfare, criminal justice, economic development, and research.
- Urban transportation. Minnesota will need to find an appropriate mix of transportation services in growing and increasingly dispersed urban areas.
- Growth of the aging population. The number of Minnesotans aged 85 and over continues to grow more rapidly than virtually any other segment of the population, with serious implications for health care and other social services.
- Prison population. While Minnesota's incarceration rate remains well below the national average, growing concern over crime suggests that more attention will be paid to our correctional system.
- Indoor air quality. Recent reports of high radon concentrations call attention to the fact that most urban Minnesotans spend 80 to 90 percent of their time indoors.
- Farm structure. Throughout the nation there is a trend towards more very large and very small farms at the expense of the traditional mid-sized family farm.
- AIDS. With no cure or vaccine in sight, dealing with the spread of AIDS will remain a major challenge for all levels of government.
- International trade. The recent Canadian free-trade agreement and the upcoming European economic unification illustrate the tremendous changes taking place in the world marketplace.

THE DROUGHT OF '88

Through record breaking heat and drought, the weather came to dominate all aspects of life within Minnesota in 1988. The National Weather Service's Twin Cities Climatological Review of 1988 narrative provides month by month testimony to the extraordinary role of the weather.

Twin Cities Climatological Review of 1988 A Narrative

January. . . was a very wintery month with plenty of cold, 19 days when the low temperature dropped to zero or below, and plenty of snow, 8th snowiest January on record with 19.5 inches. The biggest snowstorm of the year occurred on the 19th and 20th when 8.7 inches fell.

February. . . was much colder than normal for the first two weeks followed by mild and dry for the last half of the month. Measurable precipitation fell on only 4 days during the month. This month marked the beginning of a long string of months with below normal precipitation.

March. . . was a temperature/precipitation roller coaster with the first third warm and dry then cool and dry at mid month followed by warm and wet for the final third of the month. Little snow fell and nearly half the monthly precipitation total fell on one day, the 24th.

April. . . was another up and down month with temperatures above normal the first half and below the last half. A new daily maximum temperature was set on April 7th when the mercury climbed to 76 degrees. Precipitation continued below normal with most falling the first and last weeks of April.

May. . . was a precursor of things to come as temperatures were well above normal with rainfall a little more than half the normal amount. Drought-like soil conditions began to develop with blowing dust observed on the 12th as winds gusted to 51 MPH. On the bright side, the mosquito population was much smaller than normal. Also this was the 12th May in a row without snowfall. This establishes a new record for the longest period without snow during the month of May; the old record was 11 years in a row from 1894 to 1904.

June. . . a landmark month for records in the Twin Cities, the driest on record and the hottest in 55 years. The scant rainfall of 0.22 inches easily eclipsed the previous record of 0.94 inches in 1912. June of 1988 was the 2nd hottest on record behind only June of 1933.

Even though temperatures reached 90 or above on 13 days, only one new daily record high was set, 101 on the 24th. June of 1988 continued the ominous hot and dusty pattern.

July... excessive heat and scant rainfall continued to write new records for the Twin Cities: 17 days at or above 90, 9 days at or above 95, and 2 days at or above 100. As for monthly rankings, July, 1988 was 4th hottest and 10th driest. The hottest day in the Twin Cities in 52 years, 105 on July 31. You have to go back to 108 on July 14, 1936 to find a hotter day in the Twin Cities. The combined months of May, June and July established a new record for the driest May through July period with only 3.09 inches of rain or 29 percent of normal.

August... a half inch of rain started the first day of the month and a glimmer of hope that the now "Drought of 88" would break. But not until 10 more 90 degree days were recorded. August of 1988 was 10th hottest on record and rainfall was above normal for the first time since January. More records were broken as the combined summer months of June, July and August set a new record for the hottest summer ever in the Twin Cities. The Summer of 1988 was also the 6th driest on record. By the end of August, 44 days with temperatures of 90 or above had been recorded. This is a new record for the most 90 or above readings in single year. The strongest wind gust of the year of 71 MPH was recorded on the 2nd of August as strong thunderstorms moved through the Twin Cities.

September... after many months of record hot and dry conditions, the near normal September was a welcome relief. Temperatures and precipitation averaged a little above normal, and no new temperature records were broken.

October... was the 4th coldest on record and drier than normal. The first 15 days of the month saw only a trace of precipitation fall with the last half of the month receiving normal precipitation. The first measurable snowfall of the season occurred on the 23rd.

November... was a normal month as far as temperatures go with precipitation much above normal. November of 1988 became the 7th snowiest November with 15.8 inches of snowfall. But you wouldn't know it because it melted, almost before we could shovel it. Dense fog dropped the visibility to less than a quarter of a mile on 2 days of the month.

December... saw the year end on a rather ordinary note with a little above normal temperatures and slightly below normal precipitation. The dreaded brown Christmas befell us this year as most of the snowfall came on the day after Christmas.

MINNESOTA IN PROFILE

Name: Derived from the Dakota Indian word "Minisota" meaning sky tinted waters.

Organized as territory: March 3, 1849.

Entered union: May 11, 1858 (32nd state).

Motto: L'Etoile du Nord (The North Star).

Song: "Hail! Minnesota."

Area: 84,068 square miles (12th largest state).

Land area: 79,289 square miles.

Inland waters: 4,779 square miles.

Width: 385 miles.

Length: 405 miles, extending from 43°30' to 49°23'4".

Population (1987 estimate): 4,245,870 (21st largest state).

Density per square mile: 50.5.

Largest cities: Minneapolis 370,951; St. Paul 270,230; Duluth 92,811; Bloomington 81,831; and Rochester 57,855.

Percent urban population: 66.8.

Percent rural population: 33.1.

Average mean altitude: 1,200 feet.

Highest point: Eagle Mountain (Cook County), 2,301 feet.

Lowest point: Surface of Lake Superior, 602 feet.

Three major river systems: Mississippi, Minnesota, and Red River of the North; water flows from Minnesota in three directions: Hudson Bay, Atlantic Ocean, and Gulf of Mexico, no water flows into the state.

Number of lakes: 15,291 larger than 10 acres.

Largest lake: Red Lake (451 square miles).

Climate*	1988	30 Year Average
Last spring freeze:	April 28	—
First fall freeze:	October 5	—
Annual precipitation:	19.08 inches	26.36 inches.
Annual snowfall:	53.3 inches	49.1 inches.
January average temperature:	10.4°F.	11.2°F.
July average temperature:	78.1°F.	73.1°F.
Annual average temperature:	46.4°F.	44.7°F.
Number of days 90°F or higher:	44	15

* Twin Cities Climatological Review of 1988; National Weather Service, Minneapolis/St. Paul, Minnesota; 1989.

MINNESOTA SYMBOLS

State Flag

The present state flag was adopted by the 1957 legislature. Pictured in the center of the flag is the state seal. Three dates are woven into a flowered wreath: 1858, the statehood year; 1819, the year Fort Snelling was established; and 1893, the year the original flag was adopted.

State Seal

The Great Seal of the State of Minnesota is the insignia which the secretary of state affixes to government papers and documents to make them official.

A seal for the territory of Minnesota was adopted in 1849 and approved by Governor Alexander Ramsey and the territorial legislature. When Minnesota became a state on May 11, 1858, there was no official state seal and according to law no official act could be undertaken without it.

The territorial seal was used as a state seal until a new design was adopted by Governor Sibley. When the legislature did not approve Governor Sibley's design, he made some changes including changing the original Latin motto to French: "L'Etoile du Nord," thereby making Minnesota the North Star State. In 1861, after three years of use, the legislature adopted the changed design making it the official state seal. In *Laws of 1983, Chapter 119*, the legislature revised the design of the state seal.

State Tree

The red (*Pinus resinosa*) or Norway pine became the official state tree in 1953.

It is a tall stately tree which reaches a height of sixty to one hundred feet. The trunk is straight and uniform and may grow to three to five feet in diameter. It is usually bare of branches for two-thirds of the way up the trunk, with the top or crown rounded.

State Flower

The pink and white lady slipper (*Cypripedium reginae*) or showy lady slipper was adopted as the state flower in 1902. Since 1925 this wildflower has been protected by state law.

State Gemstone

The Lake Superior agate, a quartz mineral which is basically red with white bands, was named official gemstone in 1969. It is found primarily in the red glacial drift areas of central and northeastern Minnesota.

State Grain

Wild rice (*Zizania aquatica*) or manomin, staple food of Minnesota's Indians for centuries, was adopted as the official state grain in 1977.

State Bird

The loon (*Gavia immer*) became Minnesota's state bird in 1961. It is also known as the common loon and the great northern diver. The loon is a large bird, with wing spans up to five feet and body lengths up to three feet.

State Fish

The walleye (*Stizostedion vitreum*) is found throughout Minnesota in lakes and rivers but is most at home in the large, clear, cool lakes of Minnesota's northern forests. It attains a weight of eighteen pounds, has flesh of the highest quality and is any angler's prize.

Other State Symbols

In 1984, the legislature adopted the morel (*Morchella esculenta*) as the official state mushroom, and milk became the state drink. The blueberry muffin joined the menu as the state muffin in 1988.

MINNESOTA CHRONICLE

Minnesotans enter their nation's third century conscious that the history of the land their state encompasses extends for even more centuries. Since what is past is prologue, the following chronology is offered as an introduction to Minnesota's role in the present and future:

EXPLORATION AND TERRITORY**1654**

French traders Pierre Radisson and the Sieur de Groseilliers reached Wisconsin and probably Minnesota.

1679

Daniel Greysolon Dulhut (Duluth) held a council with the Dakota (Sioux) near Mille Lacs Lake.

1680

Father Louis Hennepin, after being held captive in a village of the Mille Lacs Dakota, was the first European to see the Falls of St. Anthony.

1689

On May 8, Nicholas Perrot, at Fort St. Antoine, on Lake Pepin's Wisconsin shore, laid formal claim to the surrounding country for France. He also built a fort on the Minnesota shore of the lake, near its downstream end.

1695-1731

The French continued to develop forts and settlements in Minnesota such as Isle Pelee north of Red Wing in 1695, Fort L'Huillier near Mankato in 1700, Fort Beauharnois near Frontenac in 1727 and in 1731 Fort St. Pierre by International Falls and Fort St. Charles in the Northwest Angle.

1745

The Ojibway won the decisive battle in their war with the Dakota at the Great Dakota village of Kathio on the western shore of Mille Lacs. The Ojibway eventually drove the Dakota into southern and western Minnesota.

1763

The Treaty of Paris, following the French and Indian War, ceded French territory east of the Mississippi River to England.

1784

The North West Company became important in the fur trade after the Revolutionary War; Grand Portage was its headquarters.

1797

David Thompson, a North West Company trader, completed the mapping of the Minnesota area of the Northwest Territory.

1803

President Thomas Jefferson acquired that part of Minnesota lying south and west of the Mississippi River from the French emperor Napoleon Bonaparte in the Louisiana Purchase.

1812

The Dakota, Ojibway and Winnebago joined the English in the War of 1812.

1817

The American Fur Company, under the leadership of John Jacob Astor, began operations in Minnesota.

1818

The Convention of 1818 with England put all of Minnesota including the Red River valley under the American flag.

1819

The United States established Fort St. Anthony (renamed Fort Snelling in 1825) to protect the confluence of the Minnesota and Mississippi Rivers.

1823

On May 10, the first steamboat arrived at Fort St. Anthony. American explorer Stephen H. Long visited the Minnesota River, the Red River, and the northern frontier.

1832

With Ojibway guide Ozawindib, Henry R. Schoolcraft discovered the source of the Mississippi River and named it Lake Itasca.

1836

On April 20, after Michigan became a state, the territory of Wisconsin was organized to include the entire area of Minnesota. Joseph N. Nicollet began explorations in Minnesota.

1837

Governor Henry Dodge of Wisconsin signed a treaty at Fort Snelling with the Ojibway, who agreed to cede all their pine lands on the St. Croix and its tributaries. A treaty was also signed at Washington, D.C. with representatives of the Dakota for their lands east of the Mississippi. These treaties led the way for extensive white settlements within the area of Minnesota.

1838

Franklin Steele established a claim at the Falls of St. Anthony, in what is today Minneapolis; and Pierre Parrant built a shanty and settled on the present site of the city of St. Paul, then called "Pig's Eye".

1841

The Chapel of St. Paul was built and consecrated, giving the name to the future capital of the state.

1848

On August 26, after the admission of Wisconsin to the Union, the Stillwater Convention adopted measures calling for a separate territory to be named Minnesota. On October 30, Henry Hastings Sibley was elected delegate to Congress.

1849

On March 3, Congress passed the bill organizing Minnesota as a territory. Territorial officers were appointed March 19. Governor Alexander Ramsey proclaimed the organization of the territory on June 1, and the first territorial legislature assembled on September 3. On November 15, the Minnesota Historical Society was organized.

1850

The first U.S. census taken in Minnesota showed a population of 6,077.

1851

St. Paul, St. Anthony, and Stillwater were selected for the locations of the capitol, university, and penitentiary. In July and August, the treaties of Traverse des Sioux and Mendota opened a large area in southern Minnesota to white settlers.

1853

The first capitol was constructed.

1855

On January 23, the first bridge to span the main channel of the Mississippi River anywhere along its length was opened between Minneapolis and St. Anthony.

EARLY STATEHOOD**1857**

The process of establishing state government in Minnesota began when Congress passed the Minnesota Enabling Act on February 26. The legislature passed a bill to make St. Peter the state capital, but since the bill was stolen before it was filed with the territorial secretary of state, the move was never made. The constitutional convention assembled on July 13 with such a rift between Democrats and Republicans that two constitutions were adopted. By October 3 one constitution was agreed upon and state officers were elected. Minnesota had a population of 150,037.

1858

Minnesota became the thirty-second state on May 11. At the time of its entry Minnesota was the third largest state in land area — only Texas and California were larger.

1861

On April 14, Governor Alexander Ramsey offered President Lincoln 1,000 men — making Minnesota the first state to offer troops to the Union. The first Minnesota regiment left Fort Snelling on June 22.

1862

The first railroad in Minnesota opened between Minneapolis and St. Paul. Indian discontent with the treaties that made them relinquish their lands in Minnesota to white settlers who threatened their traditional way of life and frustration with a corrupt and slow annuity system were among the causes of the Dakota War of the late summer. Several settlements in the Minnesota Valley were attacked. After 392 Indians were tried by a military commission and many of those convicted were pardoned by President Abraham Lincoln, thirty-eight Indians were hanged at Mankato on December 26.

1863

At the battle of Gettysburg on July 2, the 1st Minnesota Regiment made its famous charge and 215 of the 262 men were killed or wounded.

1865

At the close of the Civil War, Minnesota troops in the Civil and Indian wars totaled 21,982. The population of Minnesota was 250,099.

1867

The legislature created the State Board of Immigration to encourage immigration to Minnesota.

1869

William W. Folwell became the first president of the University of Minnesota, some eighteen years after the institution had received its charter from the territorial legislature.

1881

The first state capitol burned and a second was built within two years on the site. Technological advances in flour milling during the 1870's helped make Minneapolis the flour milling capital of the world. From 1881- 1930, Minneapolis was the nation's leading center of flour production.

1883

The Northern Pacific Railroad completed its transcontinental route from Minnesota to the Pacific.

1884

The first iron ore was shipped from Minnesota, a product of the Soudan Mine on the Vermillion Range. Six years later iron was discovered on the Mesabi Range and shipped from there beginning in 1892.

1889

St. Mary's Hospital opened in Rochester, marking the birth of the Mayo Clinic.

1891

Itasca State Park, Minnesota's first state park, was established.

1894

On September 1, killer forest fires started, destroying over 400 square miles near Hinckley and Sandstone. More than 418 people died.

1896

Three-fourths of the Red Lake Indian Reservation was opened for white settlement.

1898

Minnesota supplied four regiments to serve in the Spanish-American War — the first state to respond to the president's call for volunteers.

TWENTIETH CENTURY**1900**

During the late nineteenth and early twentieth centuries, the tide of immigration into the

U.S. and Minnesota swelled. Germany, Sweden, and Norway contributed most to the state's population increase with smaller migrations from other European countries, the Middle East, and China.

1905

Following twelve years of planning and construction, Minnesota's third and present state capitol was occupied. Lumber production from Minnesota sawmills peaked.

1909

President Theodore Roosevelt issued a proclamation establishing the Superior National Forest.

1913

The legislature passed the state's first workers compensation bill.

1918

During World War I, Minnesota contributed 123,325 troops.

1919

Prohibition began. A Minnesota congressman, Andrew J. Volstead, authored the enforcement legislation (repealed in 1933). The Minnesota legislature ratified the woman suffrage amendment to the U.S. constitution on September 8.

1920

The state trunk highway system was created by passage of the Babcock Good Roads Amendment, named after the state highway commissioner.

1927

On May 20-21, Charles A. Lindbergh made his trans-Atlantic flight from New York to Paris.

1930

Minnesotan Frank B. Kellogg, serving as U.S. secretary of state, was awarded the Nobel Peace Prize for his work on the Kellogg-Briand Peace Pact signed in Paris in 1928. Floyd B. Olson was elected the first Farmer-Labor governor of Minnesota. The state had a population of 2,563,953.

1931

Sinclair Lewis from Sauk Centre won the Nobel Prize for literature.

1932

Because of failure to redistrict the state, Minnesota's nine congressional representatives were elected at large. The next year the legislature passed a reapportionment act dividing the state into nine districts.

1933-34

As the depression worsened, federal and state programs were implemented to assist the unemployed and the state's farmers. The nation's first modern sit-down strike occurred in Austin.

1937

Establishment of the Pipestone National Monument protected the sacred Indian quarry near Pipestone.

1941

The Minnesota National Guard and the Naval Reserve were ordered to duty with the armed forces in World War II. The great wartime demand for military equipment led to the production by Minnesota iron mines of 83,960,822 tons of ore in 1943, the largest single tonnage up to that time.

1944

A special session of the legislature allowed Minnesotans in the armed forces to vote. The Democratic and Farmer-Labor parties merged to form the Minnesota Democratic-Farmer-Labor Party.

1947

Engineering Research Associates, Inc. designed the ATLAS — the beginning of Minnesota's computer industry.

1948

The value of manufactured products exceeded cash farm receipts in the state for the first time.

1950

The state population was 2,982,483.

1951

The state produced a new record of 89,564,932 tons of iron — 82% of the nation's total output.

1956

Reserve Mining Company's E. W. Davis Works opened at Silver Bay, inaugurating large-scale production of taconite in Minnesota.

1958

Grand Portage National Monument was established to protect one of the nation's foremost inland centers of 18th and 19th century fur trading.

1959

Transoceanic trade began with the opening of the St. Lawrence Seaway which made Duluth accessible to ocean vessels.

1963

After the closest race for governor in the state's history, Karl F. Rolvaag was declared the winner over Elmer L. Andersen by ninety-one votes and sworn in on March 25, after four months of recounts.

1965

Hubert H. Humphrey became the first Minnesotan to win election to national executive office when he was sworn in as vice-president on January 20.

1967

The legislature created the nation's first department of human rights.

1968

Vice President Hubert Humphrey became the first Minnesotan to be nominated by a major political party for president of the United States, but lost to Richard Nixon in a close election.

1969

Warren Burger of St. Paul became chief justice of the United States Supreme Court. In 1970, Harry Blackmun of Rochester was appointed to the court.

1970

Voyageurs National Park was authorized. The state population was 3,805,069.

1972

The DFL gained control of the legislature — the first time since 1859 that the Democrats had a majority in both houses. The 1973 legislature repealed a sixty year old law providing for the nonpartisan election of legislators and restored party designation.

1978

An era in Minnesota politics ended with the death of Hubert Humphrey. Independent-Republicans captured both U.S. senate seats and the governorship.

1980

The state population was 4,077,148. The state's greatest influx of immigrants since displaced persons arrived after the end of World War II came in the late 1970's and early 1980's: 26,000 southeast Asians settled in Minnesota. State revenue shortfalls forced several regular and special sessions to consider budget cuts.

1982

National recession severely impacted mining, manufacturing, and agriculture throughout the state.

Rudy Perpich became the first non-consecutive term governor and Marlene Johnson became the first woman elected lieutenant governor.

Post-census redistricting again resolved by the federal courts.

1983

Farm foreclosures accelerated across Minnesota as land values fell.

1984

Native son Walter Mondale won the Democratic presidential nomination and carried Minnesota.

The I-R party gained control of the house after 12 years.

1986

The state economy began to rebound, accompanied by massive growth in the "service industry".

Control of the house returned to the DFL.

1987

A special session convened to assist Dayton-Hudson and other Minnesota corporations in warding off hostile takeovers.

The Minnesota Twins won the World Series.

1988

Record breaking drought gripped Minnesota.

An amendment to establish an environmental trust fund passed by a 77.41% margin, the second greatest margin this century.

The voters approved an amendment allowing the legislature to authorize a state lottery.

FUNDAMENTAL CHARTERS AND LAWS

This section includes six fundamental charters and laws which affect the state of Minnesota.

MINNESOTA UNDER FOUR NATIONS

The land area of Minnesota has been under the governments of four nations—France, Spain, England and the United States. The early territorial claims of France, Spain and England were vague and overlapping. Formal government was nonexistent.

Formal dominion over this area was probably first expressed by the French when the Sieur de Lusson, in a picturesque ceremony held at the Sault de Ste. Marie in 1671, claimed for France the vast northwest area of North America.

However, British dominion over northeastern Minnesota appears to have provided the first written constitution nominally in effect. The Quebec Act of 1774 made Minnesota a part of the province of Quebec. England's claim to this area was not exclusive as Virginia maintained a claim to the same area under its colonial charter of 1609.

The portion of Minnesota's land area east of the Mississippi River came under the jurisdiction of the United States by the treaty of peace between England and the United States in 1783. Four years later, under the Ordinance of 1787, the first genuine government was extended to this area, and the Minnesota country began its march to statehood.

THE NORTHWEST ORDINANCE OF 1787

One of the great charters in Minnesota history is the Northwest Ordinance passed by the Congress of the Confederation on July 13, 1787. The Ordinance of 1787 was made possible when several states, including Massachusetts, New York, Virginia and Connecticut released their claims to the land area west of the Appalachian Mountains extending to the Mississippi River. This area became known as the Northwest Territory.

The Ordinance of 1787 followed the fundamentals of Thomas Jefferson's Ordinance of 1784 and established a government over the Northwest Territory and gave impetus to westward expansion. This outstanding governmental document gave first national recognition to the Bill of Rights, abolished primogeniture, provided for the encouragement of education, prohibited slavery, and established the principle that new states should be admitted to the federal government on equal footing with the original states.

The full effect of the Northwest Ordinance upon Minnesota law has yet to be determined. For example, the question of whether common law in Minnesota dates from the revolution or from the Ordinance of 1787 has been left open by decisions of the Minnesota courts.

The ordinance provided for the formation out of the Northwest Territory of not less than three nor more than five states. The states were to be admitted to the federal government on an equal footing with the original states.

By May of 1848 five states had been formed out of the Northwest Territory—Ohio, Indiana, Illinois, Michigan and Wisconsin.

The state of Wisconsin was organized out of the territory of Wisconsin, the last remnant of the Northwest Territory. Although in 1848 the territory of Wisconsin extended to the Mississippi River, the state of Wisconsin voluntarily limited its western boundary to the St. Croix River. This boundary limitation by the state of Wisconsin left the land area between the St. Croix and the Mississippi available for eventual inclusion in the state of Minnesota.

The state of Minnesota can trace much of its fundamental governmental principles, and a substantial portion of its territory, back to the Northwest Ordinance of 1787.

NORTHWEST ORDINANCE 1787 ACT OF CONGRESS, JULY 13, 1787

An Ordinance for the government of the territory of the United States northwest of the river Ohio.

1. Be it ordained by the United States, in Congress assembled, That the said territory, for the purpose of temporary government, be one district, subject, however, to be divided into two districts, as future circumstances may, in the opinion of Congress, make it expedient.

2. Be it ordained by the authority aforesaid, That the estates both of resident and non-resident proprietors in the said territory, dying intestate, shall descend to, and be distributed among, their children and the descendants of a deceased child in equal parts, the descendants of a deceased child or grandchild to take the share of their deceased parent in equal parts among them; and where there shall be no children or descendants, then in equal parts to the next of kin, in equal degree; and among collaterals, the children of a deceased brother or sister of the intestate shall have, in equal parts among them, their deceased parent's share; and there shall, in no case, be a distinction between kindred of the whole and half blood; saving in all cases to the widow of the intestate her third part of the real estate for life, and one-third part of the personal estate; and this law, relative to descents and dower, shall remain in full force until altered by the Legislature of the district. And until the Governor and judges shall adopt laws, as hereinafter mentioned, estates in the said territory may be devised or bequeathed by wills in writing, signed and sealed by him or her in whom the estate may be, (being of full age), and attested by three witnesses; and real estates may be conveyed by lease and release, or bargain and sale, signed, sealed, and delivered by the person, being of full age, in whom the estate may be, and attested by two witnesses, provided such wills be duly proved, and such conveyances be acknowledged, or the execution thereof duly proved, and be recorded within one year after proper magistrates, courts, and registers, shall be appointed for that purpose; and personal property may be transferred by delivery, saving, however, to the French and Canadian inhabitants, and other settlers of the Kaskaskies, Saint Vincents, and the neighboring villages, who have heretofore professed themselves citizens of Virginia, their laws and customs now in force among them, relative to the descent and conveyance of property.

3. Be it ordained by the authority aforesaid, That there shall be appointed, from time to time, by Congress, a Governor, whose commission shall continue in force for the term of three years, unless sooner revoked by Congress; he shall reside in the district, and have a freehold estate therein, in 1,000 acres of land, while in the exercise of his office.

4. There shall be appointed from time to time, by Congress, a Secretary, whose commission shall continue in force for four years, unless sooner revoked; he shall reside in the district, and have a freehold estate therein, in five hundred acres of land, while in the exercise of his office. It shall be his duty to keep and preserve the Acts and laws passed by the Legislature, and the public records of the district, and the proceedings of the Governor in his executive department, and transmit authentic copies of such Acts and proceedings every six months, to the Secretary of Congress. There shall also be appointed a court, to consist of three judges, any two of whom to form a court, who shall have a common law jurisdiction, and reside in the district, and have each therein a freehold estate in five hundred acres of land, while in the exercise of their offices; and their commission shall continue in force during good behavior.

5. The Governor and judges, or a majority of them, shall adopt and publish in the district such laws of the original States, criminal and civil, as may be necessary, and best suited to the circumstances of the district, and report them to Congress from time to time, which laws shall be in force in the district until the organization of the General Assembly therein, unless disapproved of by Congress; but afterwards the Legislature shall have authority to alter them as they shall think fit.

6. The Governor, for the time being, shall be commander-in-chief of the militia, appoint and commission all officers in the same below the rank of general officers; all general officers shall be appointed and commissioned by Congress.

7. Previous to the organization of the general assembly, the Governor shall appoint such magistrates,

and other civil officers, in each county or township, as he shall find necessary for the preservation of the peace and good order in the same. After the General Assembly shall be organized the powers and duties of magistrates and other civil officers shall be regulated and defined by the said assembly; but all magistrates and other civil officers, not herein otherwise directed, shall, during the continuance of this temporary government, be appointed by the Governor.

8. For the prevention of crimes and injuries, the laws to be adopted or made shall have force in all parts of the district, and for the execution of process, criminal and civil, the Governor shall make proper divisions thereof; and he shall proceed, from time to time, as circumstances may require, to lay out the parts of the district in which the Indian titles shall have been extinguished, into counties and townships, subject, however, to such alterations as may thereafter be made by the Legislature.

9. So soon as there shall be five thousand free male inhabitants, of full age, in the district, upon giving proof thereof to the Governor, they shall receive authority, with the time and place, to elect Representatives from their counties or townships, to represent them in the General Assembly: Provided, that for every five hundred free male inhabitants there shall be one Representative, and soon, progressively, with the number of free male inhabitants, shall the right of representation increase, until the number of Representatives shall amount to twenty-five; after which the number and proportion of Representatives shall be regulated by the legislature: Provided, that no person be eligible or qualified to act as a Representative, unless he shall have been a citizen of one of the United States three years, and be a resident in the district, or unless he shall have resided in the district three years; and, in either case, shall likewise hold in his own right, in fee simple, two hundred acres of land within the same: Provided also, that a freehold in fifty acres of land in the district, having been a citizen of one of the States, and being resident in the district, or the like freehold and two years' residence in the district, shall be necessary to qualify a man as an elector of a Representative.

10. The Representatives thus elected shall serve for the term of two years; and in case of the death of a Representative, or removal from office, the Governor shall issue a writ to the county or township, for which he was a member, to elect another in his stead, to serve for the residue of the term.

11. The General Assembly, or Legislature, shall consist of the Governor, Legislative Council, and a House of Representatives. The Legislative Council shall consist of five members, to continue in office five years, unless sooner removed by Congress; any three of whom to be a quorum; and the members of the council shall be nominated and appointed in the following manner, to wit: As soon as Representatives shall be elected the Governor shall appoint a time and place for them to meet together, and when met they shall nominate ten persons, resident in the district, and each possessed of a freehold in five hundred acres of land, and return their names to Congress, five of whom Congress shall appoint and commission to serve as aforesaid; and whenever a vacancy shall happen in the Council, by death or removal from office, the House of Representatives shall nominate two persons, qualified as aforesaid, for each vacancy, and return their names to Congress, one of whom Congress shall appoint and commission for the residue of the term; and every five years, four months at least before the expiration of the time of service of the members of the Council, the said House shall nominate ten persons, qualified as aforesaid, and return their names to Congress, five of whom Congress shall appoint and commission to serve as members of the Council five years, unless sooner removed. And the Governor, Legislative Council, and House of Representatives shall have authority to make laws in all cases for the good government of the district, not repugnant to the principles and articles in this Ordinance established and declared. And all bills, having passed by a majority in the House, and by a majority in the Council, shall be referred to the Governor for his assent; but no bill or legislative Act whatever shall be of any force without his assent. The Governor shall have power to convene, prorogue, and dissolve the General Assembly when, in his opinion, it shall be expedient.

12. The Governor, judges, Legislative Council, Secretary, and such other officers as Congress shall appoint in the district, shall take an oath or affirmation of fidelity, and of office; the Governor before the President of Congress, and all other officers before the Governor. As soon as a legislature shall be formed in the district, the Council and House assembled, in one room, shall have authority, by joint ballot, to elect a delegate to Congress, who shall have a seat in Congress, with a right of debating, but not of voting, during this temporary government.

13. And for extending the fundamental principles of civil and religious liberty, which form the basis whereon these republics, their laws and Constitutions, are erected; to fix and establish those principles as the basis of all laws, Constitutions, and governments, which forever hereafter shall be formed in the said territory; to provide, also, for the establishment of States, and permanent government therein, and for their admission to a share in the federal councils on an equal footing with the original States, at as early periods as may be consistent with the general interest.

14. It is hereby ordained and declared, by the authority aforesaid, that the following articles shall be considered as articles of compact, between the original States and the people and States in the said territory, and forever remain unalterable, unless by common consent, to wit:

Article I. No person demeaning himself in a peaceable and orderly manner shall ever be molested on account of his mode of worship, or religious sentiments in the said territories.

Art. II. The inhabitants of the said territory shall always be entitled to the benefits of the writs of habeas corpus, and of the trial by jury; of a proportionate representation of the people in the Legislature, and

of judicial proceedings according to the course of the common law. All persons shall be bailable, unless for capital offenses, where the proof shall be evident or the presumption great. All fines shall be moderate, and no cruel or unusual punishments shall be inflicted. No man shall be deprived of his liberty or property, but by the judgment of his peers, or the law of the land, and should the public exigencies make it necessary, for the common preservation, to take any person's property, or to demand his particular services, full compensation shall be made for the same. And, in the just preservation of rights and property, it is understood and declared that no law ought ever to be made or have force in the said territory, that shall, in any manner whatever, interfere with or affect private contracts, or engagements bona fide and without fraud previously formed.

Art. III. Religion, morality, and knowledge being necessary to good government and the happiness of mankind, schools and the means of education shall forever be encouraged. The utmost good faith shall always be observed towards the Indians; their lands and property shall never be taken from them without their consent; and in their property, rights, and liberty they never shall be invaded or disturbed, unless in just and lawful wars authorized by Congress; but laws founded in justice and humanity shall, from time to time, be made, for preventing wrongs being done to them, and for preserving peace and friendship with them.

Art. IV. The said territory, and the States which may be formed therein, shall forever remain a part of this Confederacy of the United States of America, subject to the Articles of Confederation, and to such alterations therein as shall be constitutionally made; and to all the Acts and Ordinances of the United States in Congress assembled, conformable thereto. The inhabitants and settlers in the said territory shall be subject to pay a part of the federal debts, contracted, or to be contracted, and a proportional part of the expenses of government, to be apportioned on them by Congress, according to the same common rule and measure by which apportionments thereof shall be made on the other States; and the taxes for paying their proportion shall be laid and levied by the authority and direction of the Legislatures of the district, or districts, or new States, as in the original States, within the time agreed upon by the United States in Congress assembled. The Legislatures of those districts, or new States, shall never interfere with the primary disposal of the soil by the United States in Congress assembled, nor with any regulations Congress may find necessary for securing the title in such soil to the bona fide purchasers. No tax shall be imposed on lands the property of the United States; and in no case shall nonresident proprietors be taxed higher than residents. The navigable waters leading into the Mississippi and Saint Lawrence, and the carrying places between the same, shall be common highways, and forever free, as well to the inhabitants of the said territory as to the citizens of the United States, and those of any other States that may be admitted into the Confederacy, without any tax, impost, or duty therefor.

Art. V. There shall be formed in the said territory not less than three nor more than five States; and the boundaries of the States, as soon as Virginia shall alter her Act of cession, and consent to the same, shall become fixed and established as follows, to wit: The western State, in the said territory, shall be bounded by the Mississippi, the Ohio, and the Wabash rivers; a direct line drawn from the Wabash and Post Vincents, due north, to the territorial line between the United States and Canada; and by the said territorial line to the Lake of the Woods and Mississippi. The middle States shall be bounded by the said direct line, the Wabash from Post Vincents to the Ohio, by the Ohio, by a direct line drawn due north from the mouth of the Great Miami to the said territorial line, and by the said territorial line. The eastern State shall be bounded by the last mentioned direct line, the Ohio, Pennsylvania, and the said territorial line: Provided, however, and it is further understood and declared, that the boundaries of these three States, shall be subject so far to be altered, that, if Congress shall hereafter find it expedient, they shall have authority to form one or two States in that part of the said territory which lies north of an east and west line drawn through the southerly bend or extreme of Lake Michigan. And whenever any of the said States shall have sixty thousand free inhabitants therein, such State shall be admitted, by its delegates, into the Congress of the United States, on an equal footing with the original States, in all respects whatever; and shall be at liberty to form a permanent Constitution and State government: Provided, the Constitution and government, so to be formed, shall be republican, and in conformity to the principles contained in these Articles, and, so far as it can be consistent with the general interest of the Confederacy, such admission shall be allowed at an earlier period, and when there may be a less number of free inhabitants in the State than sixty thousand.

Art. VI. There shall be neither slavery nor involuntary servitude in the said territory, otherwise than in the punishment of crimes, whereof the party shall have been duly convicted: Provided always, that any person escaping into the same, from whom labor or service is lawfully claimed in any one of the original States, such fugitive may be lawfully reclaimed, and conveyed to the person claiming his or her labor or service as aforesaid.

Be it ordained by the authority aforesaid, That the resolutions of the 23rd of April, 1784, relative to the subject of this Ordinance, be, and the same are hereby, repealed, and declared null and void.

Done by the United States, in Congress assembled, the 13th day of July, in the year of our Lord 1787, and of their sovereignty and independence the 12th.

THE ORGANIC ACT OF 1849

The organic act was passed by Congress on March 3, 1849, to provide for the territorial government of Minnesota. The boundaries of the territory of Minnesota were Canada on

the north, Wisconsin on the east, Iowa on the south and the Missouri and White Earth rivers on the west.

The movement to create a territorial government arose from the necessity for formal government in the land area remaining after formation of the states of Wisconsin and Iowa.

The formation of the state of Iowa in 1846 left Minnesota's land area west of the Mississippi without territorial government. The triangular area between the St. Croix River and the Mississippi River was left without territorial government when the state of Wisconsin was admitted to the Union in 1848. By 1848 the land area from the St. Croix River west to the Missouri and White Earth Rivers was without territorial government—a veritable “no man's land.”

Consequently, when Henry H. Sibley was elected delegate to Congress from this area, he worked with Senator Stephen A. Douglas, chairman of the senate committee on territories, to bring about passage of an organic act for the establishment of territorial government for Minnesota.

The organic act provided for a governor, secretary, judicial system, legislative assembly, and a delegate to Congress. Legislators and the delegate to Congress were elected; all other officers were appointive.

The legislative assembly consisted of two houses, a council composed of nine members and a house of representatives with eighteen members. The first session of the legislature convened on September 3, 1849, in the Central House at the corner of Bench and Minnesota Streets in St. Paul. Since that time St. Paul has been the capital of Minnesota.

In 1857 a bill was introduced in the territorial legislative assembly to have the capital removed from St. Paul to St. Peter. This action was promoted by the east and west boundary group which contended that the boundary for the state of Minnesota should extend from Wisconsin west to the Missouri River, with a northern boundary just north of St. Paul.

Although this bill passed both houses of the legislative assembly, it was stolen before it could be presented to the territorial governor for his signature. Assembly member Joseph Rolette disappeared with the bill and held it until the close of the legislative session.

An important provision of the organic act was the reservation of sections 16 and 36 of each township for school purposes.

Alexander Ramsey, a Whig, was the first territorial governor. He was followed by Willis A. Gorman and Samuel Medary, Democrats.

AN ACT TO ESTABLISH THE TERRITORIAL GOVERNMENT OF MINNESOTA.

[Passed March 3, 1849]

Section 1. *Be it enacted by the Senate and House of Representatives of the United States of America in Congress assembled,* That from and after the passage of this act, all that part of the territory of the United States which lies within the following limits, to-wit: Beginning in the Mississippi river at the point where the line of forty-three degrees and thirty minutes of north latitude crosses the same; thence running due west on said line, which is the northern boundary of the state of Iowa, to the northwest corner of the said state of Iowa; thence southerly along the western boundary of said state to the point where said boundary strikes the Missouri river; thence up the middle of the main channel of the Missouri river to the mouth of White Earth river; thence up the middle of the main channel of the White Earth river to the boundary line between the possessions of the United States and Great Britain, thence east and south of east along the boundary line between the possessions of the United States and Great Britain to Lake Superior; thence in a straight line to the northernmost point of the state of Wisconsin in Lake Superior; thence along the western boundary line of said state of Wisconsin to the Mississippi river; thence down the main channel of said river to the place of beginning, be and the same is hereby erected into a temporary government by the name of the Territory of Minnesota; provided, that nothing in this act contained shall be construed to inhibit the government of the United States from dividing said Territory into two or more territories, in such manner and at such times as Congress shall deem convenient and proper, or from attaching any portion of said Territory to any other state or territory of the United States.

Sec. 2. *And be it further enacted,* That the executive power and authority in and over said Territory of Minnesota shall be vested in a governor, who shall hold his office for four years, and until his successor shall be appointed and qualified, unless sooner removed by the president of the United States. The governor shall reside within said Territory; shall be commander-in-chief of the militia thereof; shall perform the duties and receive the emoluments of superintendent of Indian affairs. He may grant pardons for offenses against the law of said Territory, and reprieves for offenses against the laws of the

United States until the decision of the president can be made known thereon; he shall commission all officers who shall be appointed to office under the laws of the said Territory, and shall take care that the laws be faithfully executed.

Sec. 3. *And be it further enacted*, That there shall be a secretary of said Territory, who shall reside therein, and hold his office for four years, unless sooner removed by the president of the United States; he shall record and preserve all the laws and proceedings of the legislative assembly hereinafter constituted, and all the acts and proceedings of the governor in his executive department; he shall transmit one copy of the laws and one copy of the executive proceedings, on or before the first day of December in each year, to the president of the United States, and at the same time two copies of the laws to the speaker of the house of representatives, and the president of the senate for the use of Congress. And in case of the death, removal, resignation, or necessary absence of the governor from the Territory, the secretary shall be and he is hereby authorized and required to execute and perform all the powers and the duties of the governor during such vacancy or necessary absence or until another governor shall be duly appointed to fill such vacancy.

Sec. 4. *And be it further enacted*, That the legislative power and authority of said Territory shall be vested in the governor and a legislative assembly. The legislative assembly shall consist of a council and house of representatives. The council shall consist of nine members having the qualifications of voters, as hereinafter prescribed, whose term of service shall continue two years. The house of representatives shall, at its first session, consist of eighteen members, possessing the same qualifications as prescribed for members of the council, and whose term of service shall continue one year. The number of councilors and representatives may be increased by the legislative assembly, from time to time, in proportion to the increase of population; provided, that the whole number shall never exceed fifteen councilors and thirty-nine representatives. An apportionment shall be made, as nearly equal as practicable, among the several counties or districts for the election of the council and representatives, giving to each section of the Territory representation in the ratio of its population, Indians excepted, as nearly as may be. And the members of the council and of the house of representatives shall reside in and be inhabitants of the districts for which they may be elected, respectively. Previous to the first election, the governor shall cause a census or enumeration of the inhabitants of the several counties and districts of the Territory to be taken, and the first election shall be held at such times and places and be conducted in such manner as the governor shall appoint and direct, and he shall, at the same time, declare the number of members of the council and house of representatives to which each of the counties and districts shall be entitled under this act.

The number of persons authorized to be elected having the highest number of votes, in each of said council districts for members of the council, shall be declared by the governor to be duly elected to the council, and the person or persons authorized to be elected, having the greatest number of votes for the house of representatives, equal to the number to which each county or district shall be entitled, shall also be declared by the governor to be duly elected members of the house of representatives; *provided*, that in case of a tie between two or more persons voted for, the governor shall order a new election to supply the vacancy made by such tie. And the persons thus elected to the legislative assembly shall meet at such place on such day as the governor shall appoint, but thereafter the time, place and manner of holding and conducting all elections by the people, and the apportioning of the representation in the several counties or districts to the council and house of representatives, according to the population, shall be prescribed by laws, as well as the day of the commencement of the regular session of the legislative assembly; *provided*, that no one session shall exceed the term of sixty days.

Sec. 5. *And be it further enacted*, That every free white male inhabitant above the age of twenty-one years, who shall have been a resident of said Territory at the time of the passage of this act, shall be entitled to vote at the first election, and shall be eligible to any office within the said Territory; but the qualifications of voters and of holding office at all subsequent elections shall be such as shall be prescribed by the legislative assembly; *provided*, that the right of suffrage and of holding office shall be exercised only by citizens of the United States and those who shall have declared on oath their intention to become such, and shall have taken an oath to support the constitution of the United States and the provisions of this act.

Sec. 6. *And be it further enacted*, That the legislative power of the Territory shall extend to all rightful subjects of legislation, consistent with the Constitution of the United States and the provisions of this act; but no law shall be passed interfering with the primary disposal of the soil; no tax shall be imposed upon the property of the United States; nor shall the lands or other property of non-residents be taxed higher than the lands or other property of residents. All the laws passed by the legislative assembly and governor shall be submitted to the Congress of the United States, and if disapproved shall be null and of no effect.

Sec. 7. *And be it further enacted*, That all township, district and county officers, not herein otherwise provided for, shall be appointed or elected, as the case may be, in such manner as shall be provided by the governor and legislative assembly of the Territory of Minnesota. The governor shall nominate and, by and with the advice and consent of the legislative council, appoint all officers not herein otherwise provided for, and, in the first instance, the governor alone may appoint all said officers, who shall hold their offices until the end of the next session of the legislative assembly.

Sec. 8. *And be it further enacted*, That no member of the legislative assembly shall hold or be appointed

to any office which shall have been created, or the salary or emoluments of which shall have been increased, while he was a member, during the term for which he was elected, and for one year after the expiration of such term; and no person holding a commission or appointment under the United States, except postmasters, shall be a member of the legislative assembly, or shall hold any office under the government of said Territory.

Sec. 9. *And be it further enacted*, That the judicial power of said Territory shall be vested in a supreme court, district courts, probate courts, and in justices of the peace. The supreme court shall consist of a chief justice and two associate justices, any two of whom shall constitute a quorum, and who shall hold a term at the seat of government of said Territory annually; and they shall hold their offices during the period of four years. The said Territory shall be divided into three judicial districts, and a district court shall be held in each of said districts by one of the justices of the supreme court, at such time and places as may be prescribed by law; and the said judges shall, after their appointment, respectively, reside in the districts which shall be assigned them. The jurisdiction of the several courts herein provided for, both appellate and original, and that of probate courts and justices of the peace, shall be as limited by law; *provided*, that the justices of the peace shall not have jurisdiction of any matter in controversy when the title or boundaries of land may be in dispute, or where the debt or sum claimed shall exceed one hundred dollars; and the said supreme and district courts, respectively, shall possess chancery as well as common law jurisdiction. Each district court, or the judges thereof, shall appoint its clerk, who shall also be the register in chancery, and shall keep his office at the place where the court may be held. Writs of error, bills of exception and appeals shall be allowed in all cases from the final decisions of said district courts to the supreme court, under such regulations as may be prescribed by law, but in no case removed to the supreme court shall trial by jury be allowed in said court. The supreme court, or the justices thereof, shall appoint its own clerk, and every clerk shall hold his office at the pleasure of the court for which he shall have been appointed. Writs of error and appeals from the final decisions of said supreme court shall be allowed, and may be taken to the supreme court of the United States, in the same manner and under the same regulations as from the circuit courts of the United States, where the value of the property or the amount in controversy, to be ascertained by the oath or affirmation of either party, or other competent witness, shall exceed one thousand dollars; and each of the said district courts shall have and exercise the same jurisdiction, in all cases arising under the constitution and laws of the United States, as is vested in the circuit and district courts of the United States; and the first six days of every term of said courts, or so much thereof as shall be necessary, shall be appropriated to the trial of causes arising under the said constitution and laws; and writs of error and appeal in all such cases shall be made to the supreme court of said Territory, the same as in other cases. The said clerk shall receive in all such cases the same fees which the clerks of the district courts of the late Wisconsin Territory received for similar services.

Sec. 10. *And be it further enacted*, That there shall be appointed an attorney for said Territory, who shall continue in office for four years, unless sooner removed by the president, and who shall receive the same fees and salary as the attorney of the United States for the late Territory of Wisconsin received. There shall also be a marshal for the Territory appointed, who shall hold his office for four years, unless sooner removed by the president, and who shall hold his office for four years, unless sooner removed by the president, and who shall execute all processes issuing from the said courts, when exercising their jurisdiction as circuit and district courts of the United States; he shall perform the duties, be subject to the same regulations and penalties, and be entitled to the same fees as the marshal of the district court of the United States for the late Territory of Wisconsin; and shall, in addition, be paid two hundred dollars annually as a compensation for extra services.

Sec. 11. *And be it further enacted*, That the governor, secretary, chief justice and associate justices, attorney and marshal, shall be nominated and by and with the advice and consent of the senate, appointed by the president of the United States. The governor and secretary to be appointed as aforesaid shall, before they act as such, respectively, take an oath or affirmation, before the district judge, or some justice of the peace in the limits of said Territory, duly authorized to administer oaths and affirmations by the laws now in force therein, or before the chief justice, or some associate justice of the supreme court of the United States, to support the constitution of the United States, and faithfully to discharge the duties of their respective offices, which said oaths, when so taken, shall be certified by the person by whom the same shall have been taken, and such certificates shall be received and recorded by the said secretary among the executive proceedings; and the chief justice and associate justices, and all other civil officers in said Territory, before they act as such, shall take a like oath or affirmation, before the said governor or secretary, or some judge or justice of the peace of the Territory, who may be duly commissioned and qualified, which said oath or affirmation shall be certified and transmitted, by the person taking the same, to the secretary, to be by him recorded as aforesaid; and afterwards, the like oath or affirmation shall be taken, certified and recorded in such manner and form as may be prescribed by law. The governor shall receive an annual salary of \$1,500 as governor, and \$1,000 as superintendent of Indian affairs. The chief justice and associate justice shall each receive an annual salary of \$1,800. The secretary shall receive an annual salary of \$1,800. The said salaries shall be paid quarter-yearly, at the treasury of the United States. The members of the legislative assembly shall be entitled to receive three dollars each per day during their attendance at the session thereof, and three dollars each for every twenty miles traveled in going to and returning from the said sessions, estimated according to the nearest usually traveled route. There shall be appropriated, annually, the sum of \$1,000, to be expended by the governor to defray the contingent expenses of the Territory; and there shall also be appropriated,

annually, a sufficient sum to be expended by the secretary of the Territory, and upon an estimate to be made by the secretary of the treasury of the United States, to defray the expenses of the legislative assembly, the printing of the laws, and other incidental expenses, and the secretary of the Territory shall annually account to the secretary of the treasury of the United States for the manner in which the aforesaid sum shall have been expended.

Sec. 12. *And be it further enacted*, That the inhabitants of the said Territory shall be entitled to all the rights, privileges and immunities heretofore granted and secured to the Territory of Wisconsin and to its inhabitants; and the laws in force in the Territory of Wisconsin at the date of the admission of the State of Wisconsin shall continue to be valid and operative therein, so far as the same be not incompatible with the provisions of this act, subject, nevertheless, to be altered, modified or repealed by the governor and legislative assembly of the said Territory of Minnesota; and the laws of the United States are hereby extended over and declared to be in force in said Territory, so far as the same, or any provision thereof, may be applicable.

Sec. 13. *And be it further enacted*, That the legislative assembly of the Territory of Minnesota shall hold its first session in St. Paul; and at said first session the governor and legislative assembly shall locate and establish a temporary seat of government for said Territory, at such place as they may deem eligible; and shall at such time as they shall see proper prescribe by law the manner of locating the permanent seat of government of said Territory by a vote of the people. And the sum of twenty thousand dollars, out of any money in the treasury not otherwise appropriated, is hereby appropriated and granted to said Territory of Minnesota, to be applied by the governor and legislative assembly to the erection of suitable public buildings at the seat of government.

Sec. 14. *And be it further enacted*, That a delegate of the house of representatives of the United States, to serve for the term of two years, may be elected by the voters qualified to elect members of the legislative assembly, who shall be entitled to the same rights and privileges as are exercised and enjoyed by the delegates from the several other territories of the United States to the said house of representatives. The first election shall be held at such time and places and be conducted in such manner as the governor shall appoint and direct; and at all subsequent elections the times, places and manner of holding, the elections shall be prescribed by law. The person having the greatest number of votes shall be declared by the governor to be duly elected, and a certificate thereof shall be given accordingly.

Sec. 15. *And be it further enacted*, That all suits, process and proceedings, civil and criminal, at law or in chancery, and all indictments and informations, which shall be pending and undetermined in the courts of the Territory of Wisconsin, within the limits of said Territory of Minnesota, when this act shall take effect, shall be transferred to be heard, tried, prosecuted and determined in the district courts hereby established, which may include the counties or districts where any such proceedings may be pending. All bonds, recognizances, and obligations of every kind whatsoever, valid under the existing laws, within the limits of said Territory, shall be valid under this act; and all crimes and misdemeanors against the laws, in force within said limits, may be prosecuted, tried, and punished in the courts established by this act; and all penalties, forfeitures, actions and causes of action may be recovered under this act the same as they would have been under the laws in force within the limits composing said Territory at the time this act shall go into operation.

Sec. 16. *And be it further enacted*, That all justices of the peace, constables, sheriffs, and all other judicial and ministerial officers, who shall be in office within the limits of said Territory, when this act shall take effect, shall be and they are hereby authorized and required to continue to exercise and perform the duties of their respective offices as officers of the Territory of Minnesota, temporarily, and until they or others shall be duly appointed and qualified to fill their places, in the manner herein directed, or until their offices shall be abolished.

Sec. 17. *And be it further enacted*, That the sum of \$5,000 be and the same is hereby appropriated out of any moneys in the treasury not otherwise appropriated, to be expended by and under the direction of the said governor of the Territory of Minnesota, in the purchase of a library, to be kept at the seat of government for the use of the governor, legislative assembly, judges of the supreme court, secretary, marshal, and attorneys of said Territory, and such other persons and under such regulations as shall be prescribed by law.

Sec. 18. *And be it further enacted*, That when the lands in said Territory shall be surveyed under the direction of the government of the United States, preparatory to bringing the same into market, sections numbered sixteen and thirty-six in each township in said Territory shall be and the same are hereby reserved for the purpose of being applied to schools in said Territory, and in the state and territories hereafter to be erected out of the same.

Sec. 19. *And be it further enacted*, That temporarily, and until otherwise provided by law, the governor of said territory may define the judicial districts of said Territory, and assign the judges who may be appointed for said Territory to the several districts, and also appoint the times and places for holding courts in the several counties or subdivisions in each of said judicial districts, by proclamation to be issued by him; but the legislative assembly, at their first or any subsequent session, may organize, alter or modify such judicial districts, and assign the judges, and alter the times and places of holding the courts, as to them shall seem proper and convenient.

Sec. 20. *And be it further enacted*, That every bill which shall or may pass the council and house of

representatives, shall, before it becomes a law, be presented to the governor of the Territory; if he approve, he shall sign it; but if not he shall return it, with his objections, to the house in which it originated; which shall cause the objections to be entered at large upon their journal, and proceed to reconsider it. If, after such reconsideration, two-thirds of that house shall agree to pass the bill, it shall be sent, together with the objections, to the other house, by which it shall also be reconsidered, and if approved by two-thirds of that house it shall become a law; but in all such cases the votes of both houses shall be determined by yeas and nays, and the names of the persons voting for or against the bill shall be entered on the journal of each house, respectively. If any bill shall not be returned by the governor within three days (Sundays excepted) after it shall have been presented to him, the same shall be a law in like manner as if he had signed it, unless the legislative assembly, by adjournment, prevent it, in which case it shall not become a law.

THE ENABLING ACT

Minnesota progressed under the territorial government, but many groups felt that progress would be accelerated if Minnesota were a state. Within a short time there arose a strong desire for statehood.

Henry M. Rice, delegate to Congress from the territory of Minnesota, at the opening of Congress in December, 1856, introduced a bill for an act to authorize a state government for Minnesota.

The Rice bill proposed that the north, south and east boundaries of Minnesota be continued, and that the west boundary be established as a line beginning at a point in the center of the main channel of the Red River of the North at the Canadian border and running south through Lake Traverse, through Big Stone Lake, to the Big Sioux River and to the northwest corner of Iowa. In place of the Big Sioux River, Congress substituted a line from the outlet of Big Stone Lake due south to the Iowa border.

Considerable controversy had arisen in the territory over proposed boundaries for the state of Minnesota. There were two general groups, the east and west group and the north and south group. The east and west group proposed the Missouri River as the west boundary, and a point just north of St. Paul as the north boundary. The Rice bill followed the proposal of the north and south group.

The bill for an enabling act was not without opposition in Congress. However, Minnesota again found a friend in Senator Stephen A. Douglas who was still chairman of the senate committee on territories. The enabling act passed Congress and was approved on February 27, 1857.

In addition to establishing state boundaries, the enabling act provided for a constitutional convention and an election of delegates to that convention. It further provided that the following proposals be submitted for the consideration of the constitutional convention: that seventy-two sections of land be reserved and set aside for a state university; that ten sections be granted to the state to complete and erect public buildings at the capitol; that all salt springs, not exceeding twelve, be granted to the state for its use; and that five per centum of new proceeds from the sale by Congress of public lands lying within the state of Minnesota be paid to the state for public road purposes.

The enabling act also authorized the state of Minnesota to have one representative in Congress and such additional representatives as the population of the state would entitle it to at the current ratio of representation. For the purpose of determining the population, the act authorized a census to be taken by the United States marshal. The census was completed in October of 1857; population of the territory was 150,037.

ACT AUTHORIZING A STATE GOVERNMENT

[Passed Feb. 26, 1857]

Section 1. *Be it enacted by the Senate and House of Representatives of the United States of America, in Congress assembled,* That the inhabitants of that portion of the Territory of Minnesota which is embraced within the following limits, to-wit: Beginning at the point in the center of the main channel of the Red River of the North, where the boundary line between the United States and the British Possessions crosses the same; thence up the main channel of said river to that of the Bois de Sioux river; thence up the main channel of said river to Lake Traverse; thence up the center of said lake to the southern extremity thereof, thence in a direct line to the head of Big Stone lake; thence through its center to its outlet; thence by a due south line to the north line of the State of Iowa; thence along the northern boundary of said state to the main channel of the Mississippi river; thence up the main channel of said river, and following the boundary line of the State of Wisconsin, until the same intersects with the St. Louis river; thence down the said river to and through Lake Superior, on the boundary line of Wisconsin

and Michigan, until it intersects the dividing line between the United States and the British Possessions; thence up Pigeon river and following said dividing line to the place of beginning, be and they hereby are authorized to form for themselves a constitution and state government by the name of the State of Minnesota, and to come into the Union on an equal footing with the original states, according to the Federal Constitution.

Sec. 2. *And be it further enacted*, That the State of Minnesota shall have concurrent jurisdiction on the Mississippi and all other rivers and waters bordering on the said State of Minnesota, so far as the same shall form a common boundary to said state and any state or states now or hereafter to be formed or bounded by the same; and said river or waters leading into the same shall be common highways, and forever free, as well to the inhabitants of said state as to all other citizens of the United States, without any tax, duty, impost, or toll therefor.

Sec. 3. *And be it further enacted*, That on the first Monday in June next, the legal voters in each representative district then existing within the limits of the proposed state, are hereby authorized to elect two delegates for each representative to which said district shall be entitled according to the apportionment for representatives to the territorial legislature; which election for delegates shall be held and conducted, and the returns made, in all respects in conformity with the laws of said Territory regulating the election of representatives, and the delegates so elected shall assemble at the capitol of said Territory on the second Monday in July next, and first determine by a vote whether it is the wish of the people of the proposed State to be admitted into the Union at that time; and if so, shall proceed to form a constitution, and take all necessary steps for the establishment of a state government, in conformity with the Federal Constitution, subject to the approval and ratification of the people of the proposed State.

Sec. 4. *And be it further enacted*, That in the event said convention shall decide in favor of the immediate admission of the proposed State into the Union, it shall be the duty of the United States marshal for said Territory to proceed to take a census or enumeration of the inhabitants within the limits of the proposed State, under such rules and regulations as shall be prescribed by the secretary of the interior, with the view of ascertaining the number of representatives to which said State may be entitled in the Congress of the United States. And said State shall be entitled to one representative, and such additional representatives as the population of the State shall, according to the census, show it would be entitled to according to the present ratio of representation.

Sec. 5. *And be it further enacted*, That the following propositions be and the same are hereby offered to the said convention of the people of Minnesota for their free acceptance or rejection, which, if accepted by the convention, shall be obligatory on the United States, and upon the said State of Minnesota, to-wit:

First—That sections numbered sixteen and thirty-six in every township of public lands in said State, and where either of said sections, or any part thereof, has been sold or otherwise been disposed of, other lands, equivalent thereto, and as contiguous as may be, shall be granted to said State for the use of schools.

Second—That seventy-two sections of land shall be set apart and reserved for the use and support of a state university, to be selected by the governor of said State, subject to the approval of the commissioner at the general land office, and to be appropriated and applied in such manner as the legislature of said State may prescribe; for the purpose aforesaid, but for not other purpose.

Third—Ten entire sections of land to be selected by the governor of said State, in legal subdivisions, shall be granted to said State for the purpose of completing the public buildings, or for the erection of others at the seat of government, under the direction of the legislature thereof.

Fourth—That all salt springs within said State, not exceeding twelve in number, with six sections of land adjoining or as contiguous as may be to each, shall be granted to said State for its use; and the same to be selected by the governor thereof within one year after the admission of said State, and, when so selected, to be used or disposed of on such terms, conditions and regulations as the legislature shall direct; *provided*, that no salt spring or land the right whereof is now vested in any individual or individuals, or which may be hereafter confirmed or adjudged to any individual or individuals, shall by this article be granted to said State.

Fifth—That five per centum of the net proceeds of sales of all public lands lying within said State, which shall be sold by Congress after the admission of said State into the Union, after deducting all the expenses incident to the same, shall be paid to said State for the purpose of making public roads and internal improvements as the legislature shall direct; *provided*, the foregoing propositions herein offered are on the condition that the said convention which shall form the constitution of said State shall provide, by a clause in said constitution, or an ordinance, irrevocable without the consent of the United States, that said State shall never interfere with the primary disposal of the soil within the same by the United States, or with any regulations Congress may find necessary for securing the title in said soil to bona fide purchasers thereof; and that no tax shall be imposed on lands belonging to the United States, and that in no case shall nonresident proprietors be taxed higher than residents.

THE CONSTITUTIONAL CONVENTION

In accordance with the enabling act of February 26, 1857, an election was held on June 1, 1857, at which Republican and Democratic delegates were elected to the constitutional

convention. When these delegates assembled in St. Paul on July 13, 1857, to draft the Minnesota constitution, bitterness between the two parties was so intense that Republican delegates and Democratic delegates refused to meet in the same convention. As a result each party held separate sessions in different rooms of the first capitol building.

The Democratic "convention" was presided over by Henry H. Sibley, later elected first governor of Minnesota. The Republican "convention" was presided over first by John W. North, and later by St. Andrew D. Balcombe.

The political cleavage was so great that the two bodies never acted in joint meeting during the entire constitutional convention—July 13 to Aug. 29. The final work was done through a conference committee composed of five conferees from each of the conventions. The conferees, by reporting to and receiving advice from their respective conventions, were able to draft a constitution that would be acceptable to both bodies. On August 28, 1857, in spite of numerous protests by delegates, the report of the conference committee was adopted without amendment by both the Republican and Democratic conventions.

However, when it came time to sign the constitution, the bitter feeling was still so intense that Democrats would not sign an instrument which bore Republican signatures, and the Republicans objected to signing an instrument which bore the signatures of Democrats. The solution to this impasse is a credit to Minnesota political ingenuity—two constitutions. One constitution was written on white paper and signed only by Republicans. The other constitution was written on blue-tinted paper and signed only by Democrats.

Thus, on the twenty-ninth day of August, after seven weeks of political dispute and disagreement, the "two" conventions adjourned when as many members as could bring themselves to do so signed the copy of the constitution enrolled for their particular convention.

ELECTION TO ACCEPT THE CONSTITUTION

The schedule to the constitution provided for an election to be held on October 13, 1857. At this election the voters were to accept or reject the constitution. The ballots used for this purpose were printed to provide only for affirmative votes. A voter who wished to reject the constitution had to alter his ballot and write in a negative vote. The result—30,055 for acceptance and 571 for rejection.

APPROVAL BY CONGRESS

The procedure for acquiring statehood not only requires a constitution to be approved by the voters of the proposed state, the constitution must also be approved by Congress. In December of 1857 the Minnesota constitution was submitted to the United States Senate for ratification.

A certified copy of the Democratic constitution was transmitted to the senate by the territorial secretary—a Democrat. This copy was attached to the bill for the admission of Minnesota into the Union. However, when the bill was reported back from the senate, historians report that the Republican constitution was attached. In any event, there is substantial authority that both constitutions were before Congress when Minnesota was admitted to the union on May 11, 1858.

In reality, the constitution ratified by Congress was not the original constitution. At the election of October 13, 1857, in addition to voting on the constitution, the voters elected executive, legislative and judicial officers. The state officers were content to wait for the act of Congress before assuming office. But the legislature took a contrary view. It convened on December 3, 1857, on the theory that under the enabling act the statehood of Minnesota began when the voters approved the constitution. Even though this theory was incorrect, the legislature proceeded to enact laws, the effects of which have remained undisturbed by the courts.

The first two acts passed by the legislature were proposed amendments to the constitution. One amendment authorized a loan to railroads of \$5,000,000 and the other related to the term of office of the first state officers. These amendments were ratified by the voters at a special election held April 15, 1858. It would appear that the constitution which Congress approved on May 11, 1858, was an amended constitution—not the original adopted by the constitutional convention and approved by the voters in 1857.

THE MINNESOTA CONSTITUTION 1974

The legislature in 1971 established a constitutional study commission to review the constitution and make recommendations to maintain its utility. After two years study, the commission recommended that an amendment restructuring the constitution for easy reference and rewriting it in modern language be prepared.

The amendment was introduced and passed in both houses, signed by the governor, and approved by the voters on November 5, 1974. The previous wording of the constitution is printed, with all the amendments approved by voters since its adoption in 1857, in the *Minnesota Legislative Manual* 1973-74, pages 445-484. The amendment approved in 1974 did not alter the meaning of the constitution. In cases of constitutional law, the original document remains the final authority.

CONSTITUTION OF THE STATE OF MINNESOTA

[Generally Revised November 5, 1974]

Preamble

We, the people of the state of Minnesota, grateful to God for our civil and religious liberty, and desiring to perpetuate its blessings and secure the same to ourselves and our posterity, do ordain and establish this Constitution.

ARTICLE I BILL OF RIGHTS

Section 1. Object of government. Government is instituted for the security, benefit and protection of the people, in whom all political power is inherent, together with the right to alter, modify or reform government whenever required by the public good.

Sec. 2. Rights and privileges. No member of this state shall be disfranchised or deprived of any of the rights or privileges secured to any citizen thereof, unless by the law of the land or the judgment of his peers. There shall be neither slavery nor involuntary servitude in the state otherwise than as punishment for a crime of which the party has been convicted.

Sec. 3. Liberty of the press. The liberty of the press shall forever remain inviolate, and all persons may freely speak, write and publish their sentiments on all subjects, being responsible for the abuse of such right.

Sec. 4. Trial by jury. The right of trial by jury shall remain inviolate, and shall extend to all cases at law without regard to the amount in controversy. A jury trial may be waived by the parties in all cases in the manner prescribed by law. The legislature may provide that the agreement of five-sixths of a jury in a civil action or proceeding, after not less than six hours' deliberation, is a sufficient verdict. The legislature may provide for the number of jurors in a civil action or proceeding, provided that a jury have at least six members.

Sec. 5. No excessive bail or unusual punishments. Excessive bail shall not be required, nor excessive fines imposed, nor cruel or unusual punishments inflicted.

Sec. 6. Rights of accused in criminal prosecutions. In all criminal prosecutions the accused shall enjoy the right to a speedy and public trial by an impartial jury of the county or district wherein the crime shall have been committed, which county or district shall have been previously ascertained by law. In all prosecutions of crimes defined by law as felonies, the accused has the right to a jury of 12 members. In all other criminal prosecutions, the legislature may provide for the number of jurors, provided that a jury have at least six members. The accused shall enjoy the right to be informed of the nature and cause of the accusation, to be confronted with the witnesses against him, to have compulsory process for obtaining witnesses in his favor and to have the assistance of counsel in his defense.

Sec. 7. Due process; prosecutions; double jeopardy; self-incrimination; bail; habeas corpus. No person shall be held to answer for a criminal offense without due process of law, and no person shall be put twice in jeopardy of punishment for the same offense, nor be compelled in any criminal case to be a witness against himself, nor be deprived of life, liberty or property without due process of law. All persons before conviction shall be bailable by sufficient sureties, except for capital offenses when the proof is evident or the presumption great. The privilege of the writ of habeas corpus shall not be suspended unless the public safety requires it in case of rebellion or invasion. **Sec. 8. Redress of injuries or wrongs.** Every person is entitled to a certain remedy in the laws for all injuries or wrongs which he may receive to his person, property or character, and to obtain justice freely and without purchase, completely and without denial, promptly and without delay, conformable to the laws.

Sec. 9. Treason defined. Treason against the state consists only in levying war against the state, or in adhering to its enemies, giving them aid and comfort. No person shall be convicted of treason unless on the testimony of two witnesses to the same overt act or on confession in open court.

Sec. 10. Unreasonable searches and seizures prohibited. The right of the people to be secure in their

persons, houses, papers, and effects against unreasonable searches and seizures shall not be violated; and no warrant shall issue but upon probable cause, supported by oath or affirmation, and particularly describing the place to be searched and the person or things to be seized.

Sec. 11. Attainders, ex post facto laws and laws impairing contracts prohibited. No bill of attainder, ex post facto law, or any law impairing the obligation of contracts shall be passed, and no conviction shall work corruption of blood or forfeiture of estate.

Sec. 12. Imprisonment for debt; property exemption. No person shall be imprisoned for debt in this state, but this shall not prevent the legislature from providing for imprisonment, or holding to bail, persons charged with fraud in contracting said debt. A reasonable amount of property shall be exempt from seizure or sale for the payment of any debt or liability. The amount of such exemption shall be determined by law. Provided, however, that all property so exempted shall be liable to seizure and sale for any debts incurred to any person for work done or materials furnished in the construction, repair or improvement of the same, and provided further, that such liability to seizure and sale shall also extend to all real property for any debt to any laborer or servant for labor or service performed.

Sec. 13. Private property for public use. Private property shall not be taken, destroyed or damaged for public use without just compensation therefor, first paid or secured.

Sec. 14. Military power subordinate. The military shall be subordinate to the civil power and no standing army shall be maintained in this state in times of peace.

Sec. 15. Lands allodial; void agricultural leases. All lands within the state are allodial and feudal tenures of every description with all their incidents are prohibited. Leases and grants of agricultural lands for a longer period than 21 years reserving rent or service of any kind shall be void.

Sec. 16. Freedom of conscience; no preference to be given to any religious establishment or mode of worship. The enumeration of rights in this constitution shall not deny or impair others retained by and inherent in the people. The right of every man to worship God according to the dictates of his own conscience shall never be infringed; nor shall any man be compelled to attend, erect or support any place of worship, or to maintain any religious or ecclesiastical ministry, against his consent; nor shall any control or interference with the rights of conscience be permitted, or any preference be given by law to any religious establishment or mode of worship; but the liberty of conscience hereby secured shall not be so construed as to excuse acts of licentiousness or justify practices inconsistent with the peace or safety of the state, nor shall any money be drawn from the treasury for the benefit of any religious societies or religious or theological seminaries.

Sec. 17. Religious tests and property qualifications prohibited. No religious test or amount of property shall be required as a qualification for any office of public trust in the state. No religious test or amount of property shall be required as a qualification of any voter at any election in this state; nor shall any person be rendered incompetent to give evidence in any court of law or equity in consequence of his opinion upon the subject of religion.

ARTICLE II

NAME AND BOUNDARIES

Section 1. Name and boundaries; acceptance of organic act. This state shall be called the state of Minnesota and shall consist of and have jurisdiction over the territory embraced in the act of Congress entitled, "An act to authorize the people of the Territory of Minnesota to form a constitution and state government, preparatory to their admission into the Union on equal footing with the original states," and the propositions contained in that act are hereby accepted, ratified and confirmed, and remain irrevocable without the consent of the United States.

Sec. 2. Jurisdiction on boundary waters. The state of Minnesota has concurrent jurisdiction on the Mississippi and on all other rivers and waters forming a common boundary with any other state or states. Navigable waters leading into the same, shall be common highways and forever free to citizens of the United States without any tax, duty, impost or toll therefor.

ARTICLE III

DISTRIBUTION OF THE POWERS OF GOVERNMENT

Section 1. Division of powers. The powers of government shall be divided into three distinct departments: legislative, executive and judicial. No person or persons belonging to or constituting one of these departments shall exercise any of the powers properly belonging to either of the others except in the instances expressly provided in this constitution.

ARTICLE IV

LEGISLATIVE DEPARTMENT

Section 1. Composition of legislature. The legislature consists of the senate and house of representatives.

Sec. 2. Apportionment of members. The number of members who compose the senate and house of representatives shall be prescribed by law. The representation in both houses shall be apportioned equally throughout the different sections of the state in proportion to the population thereof.

Sec. 3. Census enumeration apportionment; congressional and legislative district boundaries; senate districts. At its first session after each enumeration of the inhabitants of this state made by the authority of the United States, the legislature shall have the power to prescribe the bounds of congressional and legislative districts. Senators shall be chosen by single districts of convenient contiguous territory. No representative district shall be divided in the formation of a senate district. The senate districts shall be numbered in a regular series.

Sec. 4. Terms of office of senators and representatives; vacancies. Representatives shall be chosen for a term of two years, except to fill a vacancy. Senators shall be chosen for a term of four years, except to fill a vacancy and except there shall be an entire new election of all the senators at the first election of representatives after each new legislative apportionment provided for in this article. The governor shall call elections to fill vacancies in either house of the legislature.

Sec. 5. Restriction on holding office. No senator or representative shall hold any other office under the authority of the United States or the state of Minnesota, except that of postmaster or of notary public. If elected or appointed to another office, a legislator may resign from the legislature by tendering his resignation to the governor.

Sec. 6. Qualification of legislators; judging election returns and eligibility. Senators and representatives shall be qualified voters of the state, and shall have resided one year in the state and six months immediately preceding the election in the district from which elected. Each house shall be the judge of the election returns and eligibility of its own members. The legislature shall prescribe by law the manner for taking evidence in cases of contested seats in either house.

Sec. 7. Rules of government. Each house may determine the rules of its proceedings, sit upon its own adjournment, punish its members for disorderly behavior, and with the concurrence of two-thirds expel a member; but no member shall be expelled a second time for the same offense.

Sec. 8. Oath of office. Each member and officer of the legislature before entering upon his duties shall take an oath or affirmation to support the Constitution of the United States, the constitution of this state, and to discharge faithfully the duties of his office to the best of his judgment and ability.

Sec. 9. Compensation. The compensation of senators and representatives shall be prescribed by law. No increase of compensation shall take effect during the period for which the members of the existing house of representatives may have been elected.

Sec. 10. Privilege from arrest. The members of each house in all cases except treason, felony and breach of the peace, shall be privileged from arrest during the session of their respective houses and in going to or returning from the same. For any speech or debate in either house they shall not be questioned in any other place.

Sec. 11. Protest and dissent of members. Two or more members of either house may dissent and protest against any act or resolution which they think injurious to the public or to any individual and have the reason of their dissent entered in the journal.

Sec. 12. Biennial meetings; length of session; special sessions; length of adjournments. The legislature shall meet at the seat of government in regular session in each biennium at the times prescribed by law for not exceeding a total of 120 legislative days. The legislature shall not meet in regular session, nor in any adjournment thereof, after the first Monday following the third Saturday in May of any year. After meeting at a time prescribed by law, the legislature may adjourn to another time. "Legislative day" shall be defined by law. A special session of the legislature may be called by the governor on extraordinary occasions.

Neither house during a session of the legislature shall adjourn for more than three days (Sundays excepted) nor to any other place than that in which the two houses shall be assembled without the consent of the other house.

Sec. 13. Quorum. A majority of each house constitutes a quorum to transact business, but a smaller number may adjourn from day to day and compel the attendance of absent members in the manner and under the penalties it may provide.

Sec. 14. Open sessions. Each house shall be open to the public during its sessions except in cases which in its opinion require secrecy.

Sec. 15. Officers; journals. Each house shall elect its presiding officer and other officers as may be provided by law. Both houses shall keep journals of their proceedings, and from time to time publish the same, and the yeas and nays, when taken on any question, shall be entered in the journals.

Sec. 16. Elections viva voce. In all elections by the legislature members shall vote viva voce and their votes shall be entered in the journal.

Sec. 17. Laws to embrace only one subject. No law shall embrace more than one subject, which shall be expressed in its title.

Sec. 18. Revenue bills to originate in house. All bills for raising revenue shall originate in the house of representatives, but the senate may propose and concur with the amendments as on other bills.

Sec. 19. Reporting of bills. Every bill shall be reported on three different days in each house, unless, in

case of urgency, two-thirds of the house where the bill is pending deem it expedient to dispense with this rule.

Sec. 20. Enrollment of bills. Every bill passed by both houses shall be enrolled and signed by the presiding officer of each house. Any presiding officer refusing to sign a bill passed by both houses shall thereafter be disqualified from any office of honor or profit in the state. Each house by rule shall provide the manner in which a bill shall be certified for presentation to the governor in case of such refusal.

Sec. 21. Passage of bills on last day of session prohibited. No bill shall be passed by either house upon the day prescribed for adjournment. This section shall not preclude the enrollment of a bill or its transmittal from one house to the other or to the executive for his signature.

Sec. 22. Majority vote of all members to pass a law. The style of all laws of this state shall be: "Be it enacted by the legislature of the state of Minnesota." No law shall be passed unless voted for by a majority of all the members elected to each house of the legislature, and the vote entered in the journal of each house.

Sec. 23. Approval of bills by governor; action on veto. Every bill passed in conformity to the rules of each house and the joint rules of the two houses shall be presented to the governor. If he approves a bill, he shall sign it, deposit it in the office of the secretary of state and notify the house in which it originated of that fact. If he vetoes a bill, he shall return it with his objections to the house in which it originated. His objections shall be entered in the journal. If, after reconsideration, two-thirds of that house agree to pass the bill, it shall be sent, together with the governor's objections, to the other house, which shall likewise reconsider it. If approved by two-thirds of that house it becomes a law and shall be deposited in the office of the secretary of state. In such cases the votes of both houses shall be determined by yeas and nays, and the names of the persons voting for or against the bill shall be entered in the journal of each house. Any bill not returned by the governor within three days (Sundays excepted) after it is presented to him becomes a law as if he had signed it, unless the legislature by adjournment within that time prevents its return. Any bill passed during the last three days of a session may be presented to the governor during the three days following the day of final adjournment and becomes law if the governor signs and deposits it in the office of the secretary of state within 14 days after the adjournment of the legislature. Any bill passed during the last three days of the session which is not signed and deposited within 14 days after adjournment does not become a law.

If a bill presented to the governor contains several items of appropriation of money, he may veto one or more of the items while approving the bill. At the time he signs the bill the governor shall append to it a statement of the items he vetoes and the vetoed items shall not take effect. If the legislature is in session, he shall transmit to the house in which the bill originated a copy of the statement, and the items vetoed shall be separately reconsidered. If on reconsideration any item is approved by two-thirds of the members elected to each house, it is a part of the law notwithstanding the objections of the governor.

Sec. 24. Presentation of orders, resolutions, and votes to governor. Each order, resolution or vote requiring the concurrence of the two houses except such as relate to the business or adjournment of the legislature shall be presented to the governor and is subject to his veto as prescribed in case of a bill.

Sec. 25. Disorderly conduct. During a session each house may punish by imprisonment for not more than 24 hours any person not a member who is guilty of any disorderly or contemptuous behavior in its presence.

Sec. 26. Banking laws; two-thirds votes. Passage of a general banking law requires the vote of two-thirds of the members of each house of the legislature.

ARTICLE V EXECUTIVE DEPARTMENT

Section 1. Executive officers. The executive department consists of a governor, lieutenant governor, secretary of state, auditor, treasurer and attorney general, who shall be chosen by the electors of the state. The governor and lieutenant governor shall be chosen jointly by a single vote applying to both offices in a manner prescribed by law.

Sec. 2. Term of governor and lieutenant governor; qualifications. The term of office for the governor and lieutenant governor is four years and until a successor is chosen and qualified. Each shall have attained the age of 25 years and, shall have been a bona fide resident of the state for one year next preceding his election, and shall be a citizen of the United States.

Sec. 3. Powers and duties of governor. The governor shall communicate by message to each session of the legislature information touching the state and country. He is commander-in-chief of the military and naval forces and may call them out to execute the laws, suppress insurrection and repel invasion. He may require the opinion in writing of the principal officer in each of the executive departments upon any subject relating to his duties. With the advice and consent of the senate he may appoint notaries public and other officers provided by law. He may appoint commissioners to take the acknowledgment of deeds or other instruments in writing to be used in the state. He shall take care that the laws be faithfully executed. He shall fill any vacancy that may occur in the offices of secretary of state, treasurer, auditor, attorney general and the other state and district offices hereafter created by law until the end of the term for which the person who had vacated the office was elected or the first Monday in January following the next general election, whichever is sooner, and until a successor is chosen and qualified.

Sec. 4. Terms and salaries of executive officers. The term of office of the secretary of state, treasurer, attorney general and state auditor is four years and until a successor is chosen and qualified. The duties and salaries of the executive officers shall be prescribed by law.

Sec. 5. Succession to offices of governor and lieutenant governor. In case a vacancy occurs from any cause whatever in the office of governor, the lieutenant governor shall be governor during such vacancy. The compensation of the lieutenant governor shall be prescribed by law. The last elected presiding officer of the senate shall become lieutenant governor in case a vacancy occurs in that office. In case the governor is unable to discharge the powers and duties of his office, the same devolves on the lieutenant governor. The legislature may provide by law for the case of the removal, death, resignation, or inability both of the governor and lieutenant governor to discharge the duties of governor and may provide by law for continuity of government in periods of emergency resulting from disasters caused by enemy attack in this state, including but not limited to, succession to the powers and duties of public office and change of the seat of government.

Sec. 6. Oath of office of state officers. Each officer created by this article before entering upon his duties shall take an oath or affirmation to support the constitution of the United States and of this state and to discharge faithfully the duties of his office to the best of his judgment and ability.

Sec. 7. Board of pardons. The governor, the attorney general and the chief justice of the supreme court constitute a board of pardons. Its powers and duties shall be defined and regulated by law. The governor in conjunction with the board of pardons has power to grant reprieves and pardons after conviction for an offense against the state except in cases of impeachment.

ARTICLE VI JUDICIARY

Section 1. Judicial power. The judicial power of the state is vested in a supreme court, a court of appeals, if established by the legislature, a district court and such other courts, judicial officers and commissioners with jurisdiction inferior to the district court as the legislature may establish.

Sec. 2. Supreme court. The supreme court consists of one chief judge and not less than six nor more than eight associate judges as the legislature may establish. It shall have original jurisdiction in such remedial cases as are prescribed by law, and appellate jurisdiction in all cases, but there shall be no trial by jury in the supreme court.

The legislature may establish a court of appeals and provide by law for the number of its judges, who shall not be judges of any other court, and its organization and for the review of its decisions by the supreme court. The court of appeals shall have appellate jurisdiction over all courts, except the supreme court, and other appellate jurisdiction as prescribed by law.

As provided by law judges of the court of appeals or of the district court may be assigned temporarily to act as judges of the supreme court upon its request and judges of the district court may be assigned temporarily by the supreme court to act as judges of the court of appeals.

The supreme court shall appoint to serve at its pleasure a clerk, a reporter, a state law librarian and other necessary employees.

Sec. 3. Jurisdiction of district court. The district court has original jurisdiction in all civil and criminal cases and shall have appellate jurisdiction as prescribed by law.

Sec. 4. Judicial districts; district judges. The number and boundaries of judicial districts shall be established in the manner provided by law but the office of a district judge shall not be abolished during his term. There shall be two or more district judges in each district. Each judge of the district court in any district shall be a resident of that district at the time of his selection and during his continuance in office.

Sec. 5. Qualifications; compensation. Judges of the supreme court, the court of appeals and the district court shall be learned in the law. The qualifications of all other judges and judicial officers shall be prescribed by law. The compensation of all judges shall be prescribed by the legislature and shall not be diminished during their term of office.

Sec. 6. Holding other office. A judge of the supreme court, the court of appeals or the district court shall not hold any office under the United States except a commission in a reserve component of the military forces of the United States and shall not hold any other office under this state. His term of office shall terminate at the time he files as a candidate for an elective office of the United States or for a nonjudicial office of this state.

Sec. 7. Term of office; election. The term of office of all judges shall be six years and until their successors are qualified. They shall be elected by the voters from the area which they are to serve in the manner provided by law.

Sec. 8. Vacancy. Whenever there is a vacancy in the office of judge the governor shall appoint in the manner provided by law a qualified person to fill the vacancy until a successor is elected and qualified. The successor shall be elected for a six year term at the next general election occurring more than one year after the appointment.

Sec. 9. Retirement, removal and discipline. The legislature may provide by law for retirement of all judges and for the extension of the term of any judge who becomes eligible for retirement within three years after expiration of the term for which he is selected. The legislature may also provide for the retirement, removal or other discipline of any judge who is disabled, incompetent or guilty of conduct prejudicial to the administration of justice.

Sec. 10. Retired judges. As provided by law a retired judge may be assigned to hear and decide any cause over which the court to which he is assigned has jurisdiction.

Sec. 11. Probate jurisdiction. Original jurisdiction in law and equity for the administration of the estates of deceased persons and all guardianship and incompetency proceedings, including jurisdiction over the administration of trust estates and for the determination of taxes contingent upon death, shall be provided by law.

Sec. 12. Abolition of probate court; status of judges. If the probate court is abolished by law, judges of that court who are learned in the law shall become judges of the court that assumes jurisdiction of matters described in section 11.

Sec. 13. District court clerks. There shall be in each county one clerk of the district court whose qualifications, duties and compensation shall be prescribed by law. He shall serve at the pleasure of a majority of the judges of the district court in each district.

ARTICLE VII

ELECTIVE FRANCHISE

Section 1. Eligibility; place of voting; ineligible persons. Every person 18 years of age or more who has been a citizen of the United States for three months and who has resided in the precinct for 30 days next preceding an election shall be entitled to vote in that precinct. The place of voting by one otherwise qualified who has changed his residence within 30 days preceding the election shall be prescribed by law. The following persons shall not be entitled or permitted to vote at any election in this state: A person not meeting the above requirements; a person who has been convicted of treason or felony, unless restored to civil rights; a person under guardianship, or a person who is insane or not mentally competent.

Sec. 2. Residence. For the purpose of voting no person loses residence solely by reason of his absence while employed in the service of the United States; nor while engaged upon the waters of this state or of the United States; nor while a student in any institution of learning; nor while kept at any almshouse or asylum; nor while confined in any public prison. No soldier, seaman or marine in the army or navy of the United States is a resident of this state solely in consequence of being stationed within the state.

Sec. 3. Uniform oath at elections. The legislature shall provide for a uniform oath or affirmation to be administered at elections and no person shall be compelled to take any other or different form of oath to entitle him to vote.

Sec. 4. Civil process suspended on election day. During the day on which an election is held no person shall be arrested by virtue of any civil process.

Sec. 5. Elections by ballot. All elections shall be by ballot except for such town officers as may be directed by law to be otherwise chosen.

Sec. 6. Eligibility to hold office. Every person who by the provisions of this article is entitled to vote at any election and is 21 years of age is eligible for any office elective by the people in the district wherein he has resided 30 days previous to the election, except as otherwise provided in this constitution, or the constitution and law of the United States.

Sec. 7. Official year of state. The official year for the state of Minnesota commences on the first Monday in January in each year and all terms of office terminate at that time. The general election shall be held on the first Tuesday after the first Monday in November in each even numbered year.

Sec. 8. Election returns to secretary of state; board of canvassers. The returns of every election for officeholders elected statewide shall be made to the secretary of state who shall call to his assistance two or more of the judges of the supreme court and two disinterested judges of the district courts. They shall constitute a board of canvassers to canvass the returns and declare the result within three days after the canvass.

Sec. 9. Campaign spending limits. The amount that may be spent by candidates for constitutional and legislative offices to campaign for nomination or election shall be limited by law. The legislature shall provide by law for disclosure of contributions and expenditures made to support or oppose candidates for state elective offices.

ARTICLE VIII

IMPEACHMENT AND REMOVAL FROM OFFICE

Section 1. Impeachment powers. The house of representatives has the sole power of impeachment through a concurrence of a majority of all its members. All impeachments shall be tried by the senate. When sitting for that purpose, senators shall be upon oath or affirmation to do justice according to law and evidence. No person shall be convicted without the concurrence of two-thirds of the senators present.

Sec. 2. Officers subject to impeachment; grounds; judgment. The governor, secretary of state, treasurer, auditor, attorney general and the judges of the supreme court, court of appeals and district courts may be impeached for corrupt conduct in office or for crimes and misdemeanors; but judgment shall not extend further than to removal from office and disqualification to hold and enjoy any office of honor, trust or profit in this state. The party convicted shall also be subject to indictment, trial, judgment and punishment according to law.

Sec. 3. Suspension. No officer shall exercise the duties of his office after he has been impeached and before his acquittal.

Sec. 4. Service of impeachment papers. No person shall be tried on impeachment before he has been served with a copy thereof at least 20 days previous to the day set for trial.

Sec. 5. Removal of inferior officers. The legislature of this state may provide for the removal of inferior officers for malfeasance or nonfeasance in the performance of their duties.

ARTICLE IX AMENDMENTS TO THE CONSTITUTION

Section 1. Amendments; ratification. A majority of the members elected to each house of the legislature may propose amendments to this constitution. Proposed amendments shall be published with the laws passed at the same session and submitted to the people for their approval or rejection at a general election. If a majority of all the electors voting at the election vote to ratify an amendment, it becomes a part of this constitution. If two or more amendments are submitted at the same time, voters shall vote for or against each separately.

Sec. 2. Constitutional convention. Two-thirds of the members elected to each house of the legislature may submit to the electors at the next general election the question of calling a convention to revise this constitution. If a majority of all the electors voting at the election vote for a convention, the legislature at its next session, shall provide by law for calling the convention. The convention shall consist of as many delegates as there are members of the house of representatives. Delegates shall be chosen in the same manner as members of the house of representatives and shall meet within three months after their election. Section 5 of Article IV of the constitution does not apply to election to the convention.

Sec. 3. Submission to people of constitution drafted at convention. A convention called to revise this constitution shall submit any revision to the people for approval or rejection at the next general election held not less than 90 days after submission of the revision. If three-fifths of all the electors voting on the question vote to ratify the revision, it becomes a new constitution of the state of Minnesota.

ARTICLE X TAXATION

Section 1. Power of taxation; exemptions; legislative powers. The power of taxation shall never be surrendered, suspended or contracted away. Taxes shall be uniform upon the same class of subjects and shall be levied and collected for public purposes, but public burying grounds, public school houses, public hospitals, academies, colleges, universities, all seminaries of learning, all churches, church property, houses of worship, institutions of purely public charity, and public property used exclusively for any public purpose, shall be exempt from taxation except as provided in this section. There may be exempted from taxation personal property not exceeding in value \$200 for each household, individual or head of a family, and household goods and farm machinery as the legislature determines. The legislature may authorize municipal corporations to levy and collect assessments for local improvements upon property benefited thereby without regard to cash valuation. The legislature by law may define or limit the property exempt under this section other than churches, houses of worship, and property solely used for educational purposes by academies, colleges, universities and seminaries of learning.

Sec. 2. Forestation. To encourage and promote forestation and reforestation of lands whether owned by private persons or the public, laws may be enacted fixing in advance a definite and limited annual tax on the lands for a term of years and imposing a yield tax on the timber and other forest products at or after the end of the term.

Sec. 3. Occupation tax; ores. Every person engaged in the business of mining or producing iron ore or other ores in this state shall pay to the state an occupation tax on the valuation of all ores mined or produced, which tax shall be in addition to all other taxes provided by law. The tax is due on the first day of May in the calendar year next following the mining or producing. The valuation of ore for the purpose of determining the amount of tax shall be ascertained as provided by law. Funds derived from the tax shall be used as follows: 50 percent to the state general revenue fund, 40 percent for the support of elementary and secondary schools and ten percent for the general support of the university.

Sec. 4. Motor fuel taxation. The state may levy an excise tax upon any means or substance for propelling aircraft or for propelling or operating motor or other vehicles or other equipment used for airport purposes and not used on the public highways of this state.

Sec. 5. Aircraft. The legislature may tax aircraft using the air space overlying the state on a more onerous basis than other personal property. Any such tax on aircraft shall be in lieu of all other taxes. The legislature may impose the tax on aircraft of companies paying taxes under any gross earnings system

of taxation notwithstanding that earnings from the aircraft are included in the earnings on which gross earnings taxes are computed. The law may exempt from taxation aircraft owned by a nonresident of the state temporarily using the air space overlying the state.

Sec. 6. Taconite taxation. Laws of Minnesota 1963, Chapter 81, relating to the taxation of taconite and semi-taconite, and facilities for the mining, production and beneficiation thereof shall not be repealed, modified or amended, nor shall any laws in conflict therewith be valid until November 4, 1989. Laws may be enacted fixing or limiting for a period not extending beyond the year 1990, the tax to be imposed on persons engaged in (1) the mining, production or beneficiation of copper, (2) the mining, production or beneficiation of copper-nickel, or (3) the mining, production or beneficiation of nickel. Taxes imposed on the mining or quarrying of taconite or semi-taconite and on the production of iron ore concentrates therefrom, which are in lieu of a tax on real or personal property, shall not be considered to be occupation, royalty, or excise taxes within the meaning of this amendment.

Sec. 7. (Repealed, November 5, 1974).

Sec. 8. Pari-mutuel betting. The legislature may authorize on-track pari-mutuel betting on horse racing in a manner prescribed by law.

ARTICLE XI

APPROPRIATIONS AND FINANCES

Section 1. Money paid from state treasury. No money shall be paid out of the treasury of this state except in pursuance of an appropriation by law.

Sec. 2. Credit of the state limited. The credit of the state shall not be given or loaned in aid of any individual, association or corporation except as hereinafter provided.

Sec. 3. Internal improvements prohibited; exceptions. The state shall not be a party in carrying on works of internal improvements except as authorized by this constitution. If grants have been made to the state especially dedicated to specific purposes, the state shall devote the proceeds of the grants to those purposes and may pledge or appropriate the revenues derived from the works in aid of their completion.

Sec. 4. Power to contract public debt; public debt defined. The state may contract public debts for which its full faith, credit and taxing powers may be pledged at the times and in the manner authorized by law, but only for the purposes and subject to the conditions stated in section 5. Public debt includes any obligation payable directly in whole or in part from a tax of state wide application on any class of property, income, transaction or privilege, but does not include any obligation which is payable from revenues other than taxes.

Sec. 5. Public debt and works of internal improvement; purposes. Public debt may be contracted and works of internal improvements carried on for the following purposes:

- (a) to acquire and to better public land and buildings and other public improvements of a capital nature and to provide money to be appropriated or loaned to any agency or political subdivision of the state for such purposes if the law authorizing the debt is adopted by the vote of at least three-fifths of the members of each house of the legislature;
- (b) to repel invasion or suppress insurrection;
- (c) to borrow temporarily as authorized in section 6;
- (d) to refund outstanding bonds of the state or any of its agencies whether or not the full faith and credit of the state has been pledged for the payment of the bonds;
- (e) to establish and maintain highways subject to the limitations of article XIV;
- (f) to promote forestation and prevent and abate forest fires, including the compulsory clearing and improving of wild lands whether public or private;
- (g) to construct, improve and operate airports and other air navigation facilities;
- (h) to develop the state's agricultural resources by extending credit on real estate security in the manner and on the terms and conditions prescribed by law; (i) to improve and rehabilitate railroad rights-of-way and other rail facilities whether public or private, provided that bonds issued and unpaid shall not at any time exceed \$200,000,000 par value; and
- (j) as otherwise authorized in this constitution.

As authorized by law political subdivisions may engage in the works permitted by (f), (g), and (i) and contract debt therefor.

Sec. 6. Certificates of indebtedness. As authorized by law certificates of indebtedness may be issued during a biennium, commencing on July 1 in each odd-numbered year and ending on and including June 30 in the next odd-numbered year, in anticipation of the collection of taxes levied for and other revenues appropriated to any fund of the state for expenditure during that biennium.

No certificates shall be issued in an amount which with interest thereon to maturity, added to the then outstanding certificates against a fund and interest thereon to maturity, will exceed the then unexpended

balance of all money which will be credited to that fund during the biennium under existing laws. The maturities of certificates may be extended by refunding to a date not later than December 1 of the first full calendar year following the biennium in which the certificates were issued. If money on hand in any fund is not sufficient to pay all non-refunding certificates of indebtedness issued on a fund during any biennium and all certificates refunding the same, plus interest thereon, which are outstanding on December 1 immediately following the close of the biennium, the state auditor shall levy upon all taxable property in the state a tax collectible in the ensuing year sufficient to pay the same on or before December 1 of the ensuing year with interest to the date or dates of payment.

Sec. 7. Bonds. Public debt other than certificates of indebtedness authorized in section 6 shall be evidenced by the issuance of bonds of the state. All bonds issued under the provisions of this section shall mature not more than 20 years from their respective dates of issue and each law authorizing the issuance of bonds shall distinctly specify the purposes thereof and the maximum amount of the proceeds authorized to be expended for each purpose. The state treasurer shall maintain a separate and special state bond fund on his official books and records. When the full faith and credit of the state has been pledged for the payment of bonds, the state auditor shall levy each year on all taxable property within the state a tax sufficient with the balance then on hand in the fund to pay all principal and interest on bonds issued under this section due and to become due within the ensuing year and to and including July 1 in the second ensuing year. The legislature by law may appropriate funds from any source to the state bond fund. The amount of money actually received and on hand pursuant to appropriations prior to the levy of the tax in any year shall be used to reduce the amount of tax otherwise required to be levied.

Sec. 8. Permanent school fund; source; investment; board of investment. The permanent school fund of the state consists of (a) the proceeds of lands granted by the United States for the use of schools within each township, (b) the proceeds derived from swamp lands granted to the state, (c) all cash and investments credited to the permanent school fund and to the swamp land fund, and (d) all cash and investments credited to the internal improvement land fund and the lands therein. No portion of these lands shall be sold otherwise than at public sale, and in the manner provided by law. All funds arising from the sale or other disposition of the lands, or income accruing in any way before the sale or disposition thereof, shall be credited to the permanent school fund.

Within limitations prescribed by law, the fund shall be invested to secure the maximum return consistent with the maintenance of the perpetuity of the fund. The principal of the permanent school fund shall be perpetual and inviolate forever. This does not prevent the sale of investments at less than the cost to the fund; however, all losses not offset by gains shall be repaid to the fund from the interest and dividends earned thereafter. The net interest and dividends arising from the fund shall be distributed to the different school districts of the state in a manner prescribed by law.

A board of investment consisting of the governor, the state auditor, the state treasurer, the secretary of state, and the attorney general is hereby constituted for the purpose of administering and directing the investment of all state funds. The board shall not permit state funds to be used for the underwriting or direct purchase of municipal securities from the issuer or the issuer's agent.

Sec. 9. Investment of permanent university fund; restrictions. The permanent university fund of this state may be loaned to or invested in the bonds of any county, school district, city or town of this state and in first mortgage loans secured upon improved and cultivated farm lands of this state, but no such investment or loan shall be made until approved by the board of investment; nor shall a loan or investment be made when the bonds to be issued or purchased would make the entire bonded indebtedness exceed 15 percent of the assessed valuation of the taxable property of the county, school district, city or town issuing the bonds; nor shall any farm loan or investment be made when the investment or loan would exceed 30 percent of the actual cash value of the farm land mortgaged to secure the investment; nor shall investments or loans be made at a lower rate of interest than two percent per annum nor for a shorter period than one year nor for a longer period than 30 years.

Sec. 10. Exchange of public lands; reservation of rights. As the legislature may provide, any of the public lands of the state, including lands held in trust for any purpose, may be exchanged for any publicly or privately held lands with the unanimous approval of the governor, the attorney general and the state auditor. Lands so acquired shall be subject to the trust, if any, to which the lands exchanged therefor were subject. The state shall reserve all mineral and water power rights in lands transferred by the state.

Sec. 11. Timber lands set apart as state forests; disposition of revenue. School and other public lands of the state better adapted for the production of timber than for agriculture may be set apart as state school forests, or other state forests as the legislature may provide. The legislature may also provide for their management on forestry principles. The net revenue therefrom shall be used for the purposes for which the lands were granted to the state.

Sec. 12. County, township or municipal aid to railroads limited. The legislature shall not authorize any county, township or municipal corporation to become indebted to aid in the construction or equipment of railroads to any amount that exceeds five percent of the value of the taxable property within that county, township or municipal corporation. The amount of taxable property shall be determined by the last assessment previous to the incurring of the indebtedness.

Sec. 13. Safekeeping state funds; security; deposit of funds; embezzlement. All officers and other persons charged with the safekeeping of state funds shall be required to give ample security for funds received

by them and to keep an accurate entry of each sum received and of each payment and transfer. If any person converts to his own use in any manner or form, or shall loan, with or without interest, or shall deposit in his own name, or otherwise than in the name of the state of Minnesota; or shall deposit in banks or with any person or persons or exchange for other funds or property, any portion of the funds of the state or the school funds aforesaid, except in the manner prescribed by law, every such act shall be and constitute an embezzlement of so much of the aforesaid state and school funds, or either of the same, as shall thus be taken, or loaned, or deposited or exchanged, and shall be a felony. Any failure to pay over, produce or account for the state school funds, or any part of the same entrusted to such officer or persons as by law required on demand, shall be held and be taken to be prima facie evidence of such embezzlement.

Sec. 14. A permanent Minnesota environment and natural resources trust fund is established in the state treasury. The principal of the environment and natural resources trust fund must be perpetual and inviolate forever, except appropriations may be made from up to 25 percent of the annual revenue deposited in the fund until fiscal year 1997 and loans may be made of up to five percent of the principal of the fund for water system improvements as provided by law. This restriction does not prevent the sale of investments at less than the cost of the fund, however, all losses not offset by gains shall be repaid to the fund from the earnings of the fund. The net earnings from the fund shall be appropriated in a manner prescribed by law for the public purpose of protection, conservation, preservation, and enhancement of the state's air, water, land, fish, wildlife, and other natural resources.

ARTICLE XII

SPECIAL LEGISLATION; LOCAL GOVERNMENT

Section 1. Prohibition of special legislation; particular subjects. In all cases when a general law can be made applicable, a special law shall not be enacted except as provided in section 2. Whether a general law could have been made applicable in any case shall be judicially determined without regard to any legislative assertion on that subject. The legislature shall pass no local or special law authorizing the laying out, opening, altering, vacating or maintaining of roads, highways, streets or alleys; remitting fines, penalties or forfeitures; changing the names of persons, places, lakes or rivers; authorizing the adoption or legitimation of children; changing the law of descent or succession; conferring rights on minors; declaring any named person of age; giving effect to informal or invalid wills or deeds, or affecting the estates of minors or persons under disability; granting divorces; exempting property from taxation or regulating the rate of interest on money; creating private corporations, or amending, renewing, or extending the charters thereof; granting to any private corporation, association, or individual any special or exclusive privilege, immunity or franchise whatever or authorizing public taxation for a private purpose. The inhibitions of local or special laws in this section shall not prevent the passage of general laws on any of the subjects enumerated.

Sec. 2. Special laws; local government. Every law which upon its effective date applies to a single local government unit or to a group of such units in a single county or a number of contiguous counties is a special law and shall name the unit or, in the latter case, the counties to which it applies. The legislature may enact special laws relating to local government units, but a special law, unless otherwise provided by general law, shall become effective only after its approval by the affected unit expressed through the voters or the governing body and by such majority as the legislature may direct. Any special law may be modified or superseded by a later home rule charter or amendment applicable to the same local government unit, but this does not prevent the adoption of subsequent laws on the same subject. The legislature may repeal any existing special or local law, but shall not amend, extend or modify any of the same except as provided in this section.

Sec. 3. Local government; legislation affecting. The legislature may provide by law for the creation, organization, administration, consolidation, division and dissolution of local government units and their functions, for the change of boundaries thereof, for their elective and appointive officers including qualifications for office and for the transfer of county seats. A county boundary may not be changed or county seat transferred until approved in each county affected by a majority of the voters voting on the question.

Sec. 4. Home rule charter. Any local government unit when authorized by law may adopt a home rule charter for its government. A charter shall become effective if approved by such majority of the voters of the local government unit as the legislature prescribes by general law. If a charter provides for the consolidation or separation of a city and a county, in whole or in part, it shall not be effective without approval of the voters both in the city and in the remainder of the county by the majority required by law.

Sec. 5. Charter commissions. The legislature shall provide by law for charter commissions. Notwithstanding any other constitutional limitations the legislature may require that commission members be freeholders, provide for their appointment by judges of the district court, and permit any member to hold any other elective or appointive office other than judicial. Home rule charter amendments may be proposed by a charter commission or by a petition of five percent of the voters of the local government unit as determined by law and shall not become effective until approved by the voters by the majority required by law. Amendments may be proposed and adopted in any other manner provided by law. A local government unit may repeal its home rule charter and adopt a statutory form of government or

a new charter upon the same majority vote as is required by law for the adoption of a charter in the first instance.

ARTICLE XIII MISCELLANEOUS SUBJECTS

Section 1. Uniform system of public schools. The stability of a republican form of government depending mainly upon the intelligence of the people, it is the duty of the legislature to establish a general and uniform system of public schools. The legislature shall make such provisions by taxation or otherwise as will secure a thorough and efficient system of public schools throughout the state.

Sec. 2. Prohibition as to aiding sectarian school. In no case shall any public money or property be appropriated or used for the support of schools wherein the distinctive doctrines, creeds or tenets of any particular Christian or other religious sect are promulgated or taught.

Sec. 3. University of Minnesota. All the rights, immunities, franchises and endowments heretofore granted or conferred upon the university of Minnesota are perpetuated unto the university.

Sec. 4. Lands taken for public way or use; compensation; common carriers. Land may be taken for public way and for the purpose of granting to any corporation the franchise of way for public use. In all cases, however, a fair and equitable compensation shall be paid for land and for the damages arising from taking it. All corporations which are common carriers enjoying the right of way in pursuance of the provisions of this section shall be bound to carry the mineral, agricultural and other productions of manufacturers on equal and reasonable terms.

Sec. 5. Prohibition of lotteries. The legislature shall not authorize any lottery or the sale of lottery tickets, other than authorizing a lottery and sale of lottery tickets for a lottery operated by the state.

Sec. 6. Prohibition of combinations to affect markets. Any combination of persons either as individuals or as members or officers of any corporation to monopolize markets for food products in this state or to interfere with, or restrict the freedom of markets is a criminal conspiracy and shall be punished as the legislature may provide.

Sec. 7. No license required to peddle. Any person may sell or peddle the products of the farm or garden occupied and cultivated by him without obtaining a license therefor.

Sec. 8. Veterans bonus. The state may pay an adjusted compensation to persons who served in the armed forces of the United States during the period of the Vietnam conflict. Whenever authorized and in the amounts and on the terms fixed by law, the state may expend monies and pledge the public credit to provide money for the purposes of this section. The duration of the Vietnam conflict may be defined by law.

Sec. 9. Militia organization. The legislature shall pass laws necessary for the organization, discipline and service of the militia of the state.

Sec. 10. Seat of government. The seat of government of the state is in the city of St. Paul. The legislature may provide by law for a change of the seat of government by a vote of the people, or may locate the same upon the land granted by Congress for a seat of government. If the seat of government is changed, the capitol building and grounds shall be dedicated to an institution for the promotion of science, literature and the arts to be organized by the legislature of the state. The Minnesota Historical Society shall always be a department of this institution.

Sec. 11. State seal. A seal of the state shall be kept by the secretary of state and be used by him officially. It shall be called the great seal of the state of Minnesota.

ARTICLE XIV PUBLIC HIGHWAY SYSTEM

Section 1. Authority of state; participation of political subdivisions. The state may construct, improve and maintain public highways, may assist political subdivisions in this work and by law may authorize any political subdivision to aid in highway work within its boundaries.

Sec. 2. Trunk highway system. There is hereby created a trunk highway system which shall be constructed, improved and maintained as public highways by the state. The highways shall extend as nearly as possible along the routes number 1 through 70 described in the constitutional amendment adopted November 2, 1920, and the routes described in any act of the legislature which has made or hereafter makes a route a part of the trunk highway system.

The legislature may add by law new routes to the trunk highway system. The trunk highway system may not exceed 12,200 miles in extent, except the legislature may add trunk highways in excess of the mileage limitation as necessary or expedient to take advantage of any federal aid made available by the United States to the state of Minnesota.

Any route added by the legislature to the trunk highway system may be relocated or removed from the system as provided by law. The definite location of trunk highways numbered 1 through 70 may be relocated as provided by law but no relocation shall cause a deviation from the starting points or terminals nor cause any deviation from the various villages and cities through which the routes are to

pass under the constitutional amendment adopted November 2, 1920. The location of routes may be determined by boards, officers or tribunals in the manner prescribed by law.

Sec. 3. County state-aid highway system. A county state-aid highway system shall be constructed, improved and maintained by the counties as public highways in the manner provided by law. The system shall include streets in municipalities of less than 5,000 population where necessary to provide an integrated and coordinated highway system and may include similar streets in larger municipalities.

Sec. 4. Municipal state-aid street system. A municipal state-aid street system shall be constructed, improved and maintained as public highways by municipalities having a population of 5,000 or more in the manner provided by law.

Sec. 5. Highway user tax distribution fund. There is hereby created a highway user tax distribution fund to be used solely for highway purposes as specified in this article. The fund consists of the proceeds of any taxes authorized by sections 9 and 10 of this article. The net proceeds of the taxes shall be apportioned: 62 percent to the trunk highway fund; 29 percent to the county state-aid highway fund; nine percent to the municipal state-aid street fund. Five percent of the net proceeds of the highway user tax distribution fund may be set aside and apportioned by law to one or more of the three foregoing funds. The balance of the highway user tax distribution fund shall be transferred to the trunk highway fund, the county state-aid highway fund, and the municipal state-aid street fund in accordance with the percentages set forth in this section. No change in the apportionment of the five percent may be made within six years of the last previous change.

Sec. 6. Trunk highway fund. There is hereby created a trunk highway fund which shall be used solely for the purposes specified in section 2 of this article and the payment of principal and interest of any bonds issued under the authority of section 11 of this article and any bonds issued for trunk highway purposes prior to July 1, 1957. All payments of principal and interest on bonds issued shall be a first charge on money coming into this fund during the year in which the principal or interest is payable.

Sec. 7. County state-aid highway fund. There is hereby created a county state-aid highway fund. The county state-aid highway fund shall be apportioned among the counties as provided by law. The funds apportioned shall be used by the counties as provided by law for aid in the construction, improvement and maintenance of county state-aid highways. The legislature may authorize the counties by law to use a part of the funds apportioned to them to aid in the construction, improvement and maintenance of other county highways, township roads, municipal streets and any other public highways, including but not limited to trunk highways and municipal state-aid streets within the respective counties.

Sec. 8. Municipal state-aid street fund. There is hereby created a municipal state-aid street fund to be apportioned as provided by law among municipalities having a population of 5,000 or more. The fund shall be used by municipalities as provided by law for the construction, improvement and maintenance of municipal state-aid streets. The legislature may authorize municipalities to use a part of the fund in the construction, improvement and maintenance of other municipal streets, trunk highways, and county state-aid highways within the counties in which the municipality is located.

Sec. 9. Taxation of motor vehicles. The legislature by law may tax motor vehicles using the public streets and highways on a more onerous basis than other personal property. Any such tax on motor vehicles shall be in lieu of all other taxes thereon, except wheelage taxes imposed by political subdivisions solely for highway purposes. The legislature may impose this tax on motor vehicles of companies paying taxes under the gross earnings system of taxation notwithstanding that earnings from the vehicles may be included in the earnings on which gross earnings taxes are computed. The proceeds of the tax shall be paid into the highway user tax distribution fund. The law may exempt from taxation any motor vehicle owned by a nonresident of the state properly licensed in another state and transiently or temporarily using the streets and highways of the state.

Sec. 10. Taxation of motor fuel. The legislature may levy an excise tax on any means or substance used for propelling vehicles on the public highways of this state or on the business of selling it. The proceeds of the tax shall be paid into the highway user tax distribution fund.

Sec. 11. Highway bonds. The legislature may provide by law for the sale of bonds to carry out the provisions of section 2. The proceeds shall be paid into the trunk highway fund. Any bonds shall mature serially over a term not exceeding 20 years and shall not be sold for less than par and accrued interest. If the trunk highway fund is not adequate to pay principal and interest of these bonds when due, the legislature may levy on all taxable property of the state in an amount sufficient to meet the deficiency or it may appropriate to the fund money in the state treasury not otherwise appropriated.

AMENDMENTS TO THE MINNESOTA CONSTITUTION PROPOSED TO THE VOTERS SINCE 1858

Year	Purpose of Amendment	Adopted or Rejected	Yes	No	Vote Election
1858	To authorize \$5 million railroad loan.	A	25,023	6,733	Special Election
1858	To establish state government May 1, 1858.	A	25,023	6,733	Special
1860	To limit legislative sessions to 60 days.	A	19,785	442	34,737p
1860	To require popular approval of tax to pay railroad bonds: to repeal the \$5 million amendment.	A	18,648	743	34,737p
1865	To authorize Negroes to vote.	R	12,135	14,651	31,160g
1867	To authorize Negroes to vote.	R	27,479	28,794	63,376g
1867	To subject shares in state and national banks to state taxation.	R	8,742	34,351	64,376g
1868	To authorize Negroes to vote.	A	39,493	30,121	71,818p
1868	To abolish requirement of grand jury.	R	14,763	30,544	71,818p
1868	To authorize sale of 500,000 acres of internal improvement lands and investment of proceeds in state or national securities.	R	19,398	28,729	71,818p
1869	To abolish Manomin county.	A	13,392	1,671	54,525g
1869	To authorize special assessments for local improvements.	A	26,636	2,560	54,525g
1870	To exempt holders of railroad stock from double liability.	R	7,446	11,210	Legislative Election
1871	To require popular approval of changes in railroad gross earnings tax law.	A	41,814	9,216	78,172g
1871	To authorize state loan for asylum buildings.	R	6,724	40,797	78,172g
1872	To authorize state loan for asylum buildings.	A	29,158	26,881	90,919p
1872	To exempt stockholders in manufacturing or mechanical businesses from double liability.	A	23,091	21,794	90,919p
1872	To restrict issuance of county, town, and municipal bonds to aid railroads.	A	27,916	7,796	90,919p
1872	To provide for sale of internal improvement lands.	A	55,438	4,331	90,919p
1873	To provide for biennial sessions of the legislature.	R	14,007	31,729	77,057g
1873	To extend terms of representatives and senators to two and four years, respectively.	R	11,675	24,331	77,057g
1873	To provide for state canvassing board.	R	12,116	25,694	77,057g
1873	To provide more effectively for the safekeeping of public funds.	A	27,143	5,438	77,057g
1875	To provide for an indefinite number of judges in each judicial district.	A	22,560	18,534	84,017g
1875	To authorize the legislature to grant women suffrage in school affairs	A	24,340	19,468	84,017g
1875	To prescribe manner in which school funds could be invested.	A	28,755	10,517	84,017g
1875	To establish single liability for stockholders in ordinary business corporations.	R	16,349	25,858	84,017g
1876	To authorize governor to veto items of appropriation bills.	A	47,302	4,426	123,931p
1876	To establish single liability for stockholders in all corporations except banks.	R	21,721	22,830	123,931p
1876	To authorize district judges to sit on supreme bench when supreme court justices disqualified.	A	41,069	6,063	123,931p
1877	To establish biennial sessions of legislature.	A	37,995	20,833	98,614g
1877	To extend terms of representatives and senators to two and four years, respectively.	A	33,072	25,099	98,614g
1877	To provide for state canvassing board.	A	36,072	21,814	98,614g
1877	To authorize women to vote in local option elections.	R	26,468	32,963	98,614g
1877	To prohibit use of state school funds to support sectarian schools.	A	36,780	16,667	98,614g
1877	To establish single liability for stockholders in all corporations except banks.	R	24,415	26,020	98,614g
1877	To authorize sale of internal improvement lands and use of proceeds to pay railroad bonds.	R	17,324	59,176	98,614g
1879	To restrict issuance of county, town, and municipal bonds to aid railroads.	A	54,810	1,700	99,048g

Year	Purpose of Amendment	Adopted or Rejected	Yes	No	Vote Election
1881	To authorize levy of water-mains assessments on a frontage basis.	A	35,019	18,320	102,193g
1881	To remove time limitations from sessions of legislature.	R	*	*	102,193g
1881	To regulate compensation of legislators.	R	*	*	102,193g
1881	To prohibit special legislation on certain subjects.	A	56,491	8,369	102,193g
1881	To provide for sale of swamp lands and appropriation of proceeds of swamp land funds.	A	51,903	8,440	102,193g
1883	To make auditor's term four years, to conform to system of biennial elections.	A	74,375	24,359	130,713g
1883	To establish the official year and to provide for a system of biennial elections.	A	75,782	24,082	130,713g
1883	To make term of clerk of supreme court four instead of three years.	A	73,565	24,016	130,713g
1883	To make terms of justices of supreme court six instead of seven years.	A	73,565	24,016	130,713g
1883	To make terms of district judges six instead of seven years.	A	73,565	24,016	130,713g
1886	To provide for loans of state school funds to counties and school districts.	A	131,533	17,914	220,558g
1888	To prohibit the monopolization of the markets of food products.	A	194,932	13,064	261,632g
1888	To guarantee the payment of liens of workmen and material-men out of exempted property.	A	153,908	48,649	261,632g
1888	To extend biennial sessions of legislature to ninety days each.	A	150,003	52,946	261,632g
1890	To provide for verdicts by five sixth of jury in civil cases.	A	66,929	49,583	240,892g
1892	To extend and strengthen the prohibition against special legislation.	A	77,614	19,583	255,921g
1892	To authorize various gross earnings taxes and a tonnage tax on iron ore.	R	53,372	82,910	255,921g
1894	To authorize inheritance taxes.	A	108,332	41,242	296,249g
1896	To take pardoning power from governor and to confer it on a pardon board.	A	130,354	45,097	337,229g
1896	To prohibit aliens from voting.	A	97,980	52,454	337,229g
1896	To authorize home rule for cities.	A	107,086	58,312	337,229g
1896	To require compensation for property destroyed or damaged for public use.	A	101,188	56,839	337,229g
1896	To permit cities, towns and villages, as well as counties and school districts, to borrow school and university funds.	A	127,151	36,134	337,229g
1896	To provide flexible system for taxing large corporations.	A	163,694	42,922	337,229g
1898	To permit women to vote and for serve on library boards.	A	71,704	43,660	252,562g
1898	To make it more difficult to amend constitution.	A	69,760	32,881	252,562g
1898	To amend the municipal home rule section.	A	68,754	32,068	252,562g
1898	To provide state road and bridge fund.	A	70,043	38,017	252,562g
1900	To increase debt limit of municipalities borrowing permanent school funds.	R	108,681	30,160	314,181g
1902	To increase state road and bridge tax, and to eliminate restrictions on expenditure of fund.	R	114,969	23,948	276,071t
1902	To increase debt limit of municipalities borrowing permanent school funds.	R	116,766	20,777	276,071t
1902	To simplify the taxing provisions of the constitution.	R	124,584	21,251	276,071t
1904	To increase debt limit of municipalities borrowing school and university funds.	A	190,718	39,334	322,692t
1904	To abolish the requirement of a grand jury.	A	164,055	52,152	322,692t
1906	To simplify the taxing provisions by a "wide open" section.	A	156,051	46,982	284,366t
1906	To increase state road and bridge tax, and to reduce restrictions on expenditure of funds.	A	141,870	49,232	284,366t
1906	To permit farmers to sell their produce without licenses.	A	190,897	34,094	284,366t

Year	Purpose of Amendment	Adopted or Rejected	Yes	No	Vote Election
1908	To limit the exemption of church property from taxation to that "used for religious purposes."	R	134,141	65,776	355,263t
1908	To permit unlimited state taxation for road and bridge purposes.	R	154,226	56,557	355,263t
1908	To authorize state hail insurance.	R	137,710	61,084	355,263t
1908	To authorize legislature to establish educational qualifications for county superintendents of schools.	R	169,785	42,114	355,263t
1910	To permit state to assume half the cost of any road or bridge project.	A	159,746	44,387	310,165t
1910	To repeal the requirement as to publication of treasurer's report annually in a St. Paul newspaper and also in the biennial session laws.	R	123,787	51,650	310,165t
1910	To authorize state hail insurance.	R	108,926	63,205	310,165t
1910	To authorize reapportionment of legislative representation at any time.	R	95,181	61,520	310,165t
1910	To authorize and require an annual state tax for reforestation work.	R	100,168	63,962	310,165t
1910	To authorize tax exemptions to encourage reforestation.	R	87,943	73,697	310,165t
1912	To authorize a one mill state tax for roads and bridges and to permit state to assume entire cost of any project.	A	195,724	51,135	349,678t
1912	To authorize state hail insurance.	R	145,173	60,439	349,678t
1912	To authorize investment of school and university funds in first mortgages on improved farms.	R	168,440	39,483	349,678t
1912	To amend the municipal home rule clause to authorize commission government and for other purposes.	R	157,086	41,971	349,678t
1912	To authorize legislature to establish educational qualifications for county superintendents of schools.	R	167,983	36,584	349,678t
1912	To limit size of state senate and number of senators from any county.	R	122,457	77,187	349,678t
1914	To establish initiative and referendum.	R	168,004	41,577	356,906t
1914	To increase number of justices of supreme court, and to authorize the court to appoint its clerk.	R	127,352	68,886	356,906t
1914	To authorize a revolving fund for improving state school and swamp lands.	R	162,951	47,906	356,906t
1914	To repeal the requirement as to publication of treasurer's report annually in a St. Paul newspaper and also in the biennial session laws.	R	131,213	58,827	356,906t
1914	To authorize investment of school and university funds in first mortgages on improved farms.	R	159,531	38,145	356,906t
1914	To extend terms of probate judges to four years.	R	128,601	64,214	356,906t
1914	To limit size of state senate and number of senators from any county.	R	98,144	84,436	356,906t
1914	To authorize state bounties for reforestation.	R	108,352	63,782	356,906t
1914	To authorize certain public lands to be set aside as state forests.	A	178,954	44,033	356,906t
1914	To authorize the recall by the voters of "every public official in Minnesota, elective or appointive."	R	139,801	44,961	356,906t
1914	To authorize special dog taxes and use of proceeds to compensate owners of animals injured by dogs.	R	136,671	59,786	356,906t
1916	To authorize a revolving fund for improving state school and swamp lands.	A	240,975	58,100	416,215t
1916	To authorize investment of school and university funds in first mortgages on improved farms.	A	211,529	56,147	416,215t
1916	To authorize the state to mine ore under public waters.	R	183,597	64,255	416,215t
1916	To increase number of justices of supreme court, and to authorize the court to appoint its own clerk.	R	130,363	108,002	416,215t
1916	To authorize the governor to cut down items in appropriation bills.	R	136,700	83,324	416,215t
1916	To authorize condemnation of private lands for construction of private drainage ditches.	R	132,741	97,432	416,215t
1916	To establish initiative and referendum.	R	187,711	51,544	416,215t

Year	Purpose of Amendment	Adopted or Rejected	Yes	No	Vote Election
1916	To extend terms of probate judges to four years.	R	186,847	72,361	416,215t
1918	To prohibit the manufacture and the sale of liquor.	R	189,614	173,665	380,604t
1920	To provide a state trunk highway system.	A	526,936	199,603	797,945t
1920	To extend terms of probate judges to four years.	A	446,959	171,414	797,945t
1920	To authorize state income tax and to change provisions on tax exempt property.	R	331,105	217,558	797,945t
1922	To establish a state rural credit system to aid agricultural development.	A	534,310	73,917	714,630t
1922	To tax mining of iron and other ores.	A	474,697	91,011	714,630t
1924	To place revenue generated by excise taxes on motor fuels in trunk highway fund.	A	520,769	197,455	869,151t
1924	To change requirements for publication of proposed amendments to city and village charters.	R	246,414	200,391	869,151t
1924	To establish state owned and operated public terminal grain elevators.	R	253,732	257,492	869,151t
1924	To authorize enactment of laws promoting forestation and reforestation of public and private lands, including irrevocable provisions for forest land tax and a yield tax on timber products.	R	428,407	143,977	869,151t
1924	To authorize state expenditure to prevent forest fires, including compulsory taxation, clearing and improvement of public and private wild lands.	A	460,965	143,518	869,151t
1926	To fix the number of justices on the state supreme court.	R	331,964	148,784	722,781t
1926	To authorize enactment of laws promoting forestation and reforestation of public and private lands.	A	383,003	127,592	722,781t
1926	To authorize the legislature to limit the liability of stockholders in corporations.	R	323,322	140,422	722,781t
1928	To place revenue generated by motor fuel tax 2/3 in trunk highway fund and 1/3 in bridge fund.	A	542,796	346,109	1,070,274t
1928	To authorize the legislature to limit the liability of stockholders in corporations.	R	506,065	223,725	1,070,274t
1930	To provide two elective associate supreme court justices to replace appointed court commissioners.	A	428,013	130,833	828,401t
1930	To authorize the legislature to exchange state public lands for federal lands.	R	378,716	174,231	828,401t
1930	To authorize the legislature to limit the liability of stockholders in corporations.	A	486,818	135,345	828,401t
1932	To authorize taxation of income, franchises and privileges of railroad companies; to authorize legislation to make taxation of national banking associations conform to federal law.	R	420,052	409,924	1,054,203t
1932	To authorize taxation of motor vehicles of companies paying taxes under the gross earnings taxation system.	A	537,292	227,634	1,054,203t
1932	To authorize the legislature to exchange state public lands for federal lands.	R	433,913	258,257	1,054,203t
1932	To authorize the taxation of lands acquired through rural credit system.	R	468,101	261,856	1,054,203t
1934	To authorize legislature to add new routes to trunk highway system.	R	509,074	279,877	1,064,332t
1934	To authorize taxation of lands acquired through rural credit system.	R	496,017	215,623	1,064,332t
1934	To exempt all household goods and farm machinery and equipment from taxation.	A	630,125	181,126	1,064,332t
1934	To authorize the legislature to exchange state public lands for federal lands.	R	468,617	216,760	1,064,332t
1934	To define "academies, colleges, universities and seminaries of learning" to mean, for tax purposes, property actually used in instruction and housing of students.	R	472,374	247,166	1,064,332t
1936	To authorize the legislature to exchange state public lands for federal lands.	R	448,917	397,106	1,164,268t
1936	To exempt personal property from state tax.	R	355,588	543,847	1,164,268t

Year	Purpose of Amendment	Adopted or Rejected	Yes	No	Vote Election
1938	To authorize the legislature to exchange state public lands for federal lands.	A	609,046	259,007	1,144,926t
1938	To change requirements for publication of proposed amendments to city and village charters.	R	488,370	260,152	1,144,926t
1940	To change requirements for publication of proposed amendments to city and village charters.	R	635,815	287,286	1,301,573t
1942	To change requirements for investment or loan of permanent school and permanent university funds.	A	415,012	190,563	818,182t
1942	To simplify and reduce the expense of publishing amendments to city and village charters.	A	459,868	144,842	818,182t
1944	To authorize state construction and operation of airports; to authorize taxes on aircraft fuel and aircraft sales.	A	737,091	264,149	1,195,397t
1948	To provide for 50-50 apportionment of excise tax on petroleum products.	R	534,538	539,224	1,257,804t
1948	To authorize submission of two or more amendments without requiring voters to vote separately on each.	R	319,667	621,523	1,257,804t
1948	To authorize 2/3 of the legislature to call for a constitutional convention without submitting the question to the voters.	R	294,842	641,013	1,257,804t
1948	To authorize the state to pay a veterans' bonus.	A	664,703	420,518	1,257,804t
1950	To authorize diversion of 1% of the proceeds of the occupation mining tax to the veterans' compensation fund.	A	594,092	290,870	1,067,967t
1950	To authorize forestry management funds by diverting certain proceeds (25%) from the public land trust fund.	R	367,013	465,239	1,067,967t
1950	To provide for a 50%-44%-6% apportionment of the excise tax on petroleum products.	R	420,530	456,346	1,067,967t
1952	To authorize a change in the investment and loan requirements governing permanent school and university funds.	R	604,384	500,490	1,460,326t
1952	To provide for a 60% popular majority of voters voting on the question before a new state constitution can be considered legally ratified by the electorate.	R	656,618	424,492	1,460,326t
1952	To clarify meaning of who shall be entitled to vote.	R	716,670	371,508	1,460,326t
1952	To permit legislature to extend probate jurisdiction by a 2/3 vote.	R	646,608	443,005	1,460,326t
1952	To provide for a 65%-10%-25% apportionment of excise tax on motor vehicles.	R	580,316	704,336	1,460,326t
1954	To permit legislature to extend probate jurisdiction by a 2/3 vote.	A	610,138	303,838	1,168,101t
1954	To authorize the legislature to limit the liability of stockholders of state banks.	A	624,611	290,039	1,168,101t
1954	To provide for a 60% popular vote before a new state constitution can be ratified and to remove constitutional bar precluding members of the legislature from serving in a constitutional convention.	A	638,818	266,434	1,168,101t
1954	To permit gubernatorial appointments in case of vacancy in certain offices to run until end of term or January 1 to eliminate need for election to short terms.	A	636,237	282,212	1,168,101t
1956	To permit the legislature to reorganize the judicial power of the state.	A	939,957	307,178	1,443,856t
1956	To authorize the consolidation of present trunk highway articles and sections, to increase state aid and supervision of public highways; to permit tax of motor vehicles and fuel; to apportion funds for highway purposes 62%-29%-9% to state and local highways.	A	1,060,063	230,707	1,443,856t
1956	To authorize the legislature to divert 50% of the occupation mining tax proceeds earmarked for education from permanent trust funds to current educational needs.	A	1,084,627	209,311	1,443,856t

Year	Purpose of Amendment	Adopted or Rejected	Yes	No	Vote Election
1958	To authorize the legislature to revise and consolidate provisions relating to local government, home rule and special laws.	A	712,552	309,848	1,178,173t
1958	To provide for four-year terms for state constitutional officers to take effect for terms beginning in 1963.	A	641,887	382,505	1,178,173t
1958	To permit members of the legislature to hold certain elective and nonelective state offices.	R	576,300	430,112	1,178,731t
1960	To extend the legislative session; to restrict the time during which bills can be introduced; to set qualifications for legislators running for other elective offices.	R	763,434	501,429	1,577,509t
1960	To allow an extra legislative session for reapportionment if reapportionment is not completed during the regular session.	R	600,797	661,009	1,577,509t
1960	To provide for succession to the office of governor; to provide for continuity of government in emergencies caused by enemy attack.	A	974,486	305,245	1,577,509t
1960	To prescribe the place where a person moving to a new precinct within 30 days before an election may vote; eliminating obsolete provisions on the voting rights of persons of Indian blood.	A	993,186	302,217	1,577,509t
1962	To consolidate the swamp land fund and the permanent school fund; to set distribution requirements and investment restrictions.	A	828,880	288,490	1,267,502t
1962	To allow state to contract long and short term debts for public improvements upon approval of 3/5 of both houses of the legislature.	A	728,255	385,723	1,267,502t
1962	To remove restrictions on length of legislative sessions.	A	706,761	393,538	1,267,502t
1964	To prevent amendment or repeal of taconite tax policies for 25 years; to authorize legislature to impose limitations for not more than 25 years on taxation of copper and nickel mining.	A	1,272,590	204,133	1,586,173t
1964	To remove obsolete language from constitution.	A	1,089,798	254,216	1,586,173t
1966	To allow legislators to seek election to other offices and to provide resignation procedure for legislators.	R	575,967	471,427	1,312,208t
1968	To allow legislators to assume another elective or appointive office upon resignation from the legislature.	A	1,012,235	359,088	1,601,515t
1968	To allow legislature to present bills to governor within three days after legislature adjourns; allowing governor 14 days to sign or veto such bills.	A	1,044,418	316,916	1,601,515t
1970	To authorize the legislature to define or limit categories of tax exempt property	A	969,774	287,858	1,388,525t
1970	To reduce voting age requirement from 21 to 19 years; to provide an age requirement of 21 years to hold public office.	A	700,449	585,890	1,388,525t
1972	To allow flexible legislative sessions.	A	968,088	603,385	1,773,838t
1972	To reorganize the state judicial system; to provide for appointment of clerks of district court; to authorize discipline and removal of judges.	A	1,012,916	531,831	1,773,838t
1972	To provide for the joint election of the governor and lieutenant governor; to remove the lieutenant governor as the presiding officer of the senate.	A	1,064,580	503,342	1,773,838t
1972	To authorize bonus payment for Vietnam veterans.	A	1,131,921	477,473	1,773,838t
1974	To revise organization and language of constitution.	A	815,064	311,781	1,296,209t
1974	To ease vote requirement for amending constitution.	R	638,775	474,519	1,296,209t
1974	To allow legislature to determine railroad taxes.	A	741,353	372,158	1,296,209t
1976	To permit proceeds from increases in motor fuel taxes to be placed in the general fund; to remove restrictions on interest rate for and amount of highway bonds.	R	552,543	1,134,847	1,978,590t

Year	Purpose of Amendment	Adopted or Rejected	Yes	No	Vote Election
1980	To establish a bipartisan reapportionment commission.	R	1,036,581	754,935	2,079,411t
1980	To require campaign spending limits for executive and legislative offices and public disclosure of campaign spending for all state candidates.	A	1,457,454	398,551	2,079,411t
1980	To remove restrictions on the interest rate for and the amount of highway bonds.	R	964,212	823,192	2,079,411t
1980	To establish initiative and referendum.	R	970,407	854,164	2,079,411t
1980	To remove requirement of senate approval for notaries public.	R	944,883	850,251	2,079,411t
1982	To allow the creation of a court of appeals.	A	1,304,127	385,738	1,834,737t
1982	To remove restrictions on the interest rate for and the amount of trunk highway bonds.	A	1,103,221	563,865	1,834,737t
1982	To permit the legislature to authorize on-track pari-mutuel betting on horse racing.	A	1,108,255	624,721	1,834,737t
1982	To provide state bonding authority for the improvement and rehabilitation of railroad facilities.	A	1,201,321	492,736	1,834,737t
1984	To allow the exchange of state-owned lands for other lands owned by state or local governments	A	1,176,809	611,200	2,114,842t
1984	To remove restrictions on the investment of the permanent school fund and to allow the limits on the investment of the fund and the apportionment of the returns on the investment to school districts to be set by law.	A	1,139,390	631,378	2,114,842t
1988	To establish a Minnesota Environmental and Natural Resources Trust Fund for environmental, natural resource, and wildlife purposes.	A	1,645,090	375,752	2,125,119t
1988	To allow the use of juries of less than 12 members in civil and non-felony cases.	A	1,205,730	806,766	2,125,119t
1988	To permit the legislature to authorize a lottery operated by the state.	A	1,214,032	843,307	2,125,119t

Abbreviations: * — figure not available; p — number of votes cast for president; g — number of votes cast for governor; t — total number of persons voting at election. Sources: Anderson, William, *A History of the Constitution of Minnesota*, Minneapolis, University of Minnesota, 1921; Mitau, G. Theodore "Constitutional Change by Amendment: Recommendations of the Minnesota Constitutional Commission in Ten Years' Perspective", *Minnesota Law Review*, Volume 44, 1959-60, pp. 461-83, *Minnesota Legislative Manuals*, and the archives of the *Minnesota Historical Society*.

CONGRESSIONAL ACT OF ADMISSION

Acceptance by Congress is the final act in the process of being admitted as a state. A bill for the admission of Minnesota into the Union was submitted to Congress in December of 1857.

The bill for admission encountered several obstacles. The Minnesota bill was coupled with the bill for the admission of Kansas. It was customary to admit states in pairs to preserve the balance of power in Congress: a state which permitted slavery would be linked with a state which prohibited slavery. Minnesota was to be a free state, Kansas a slave state. The proposal to admit Kansas was made under its fraudulent Lecompton constitution. The fraud in the adoption of the Kansas constitution was so glaring that admission under it was abandoned, delaying the Minnesota bill for several months. Minnesota's bill also met with general opposition from congressmen from southern slave states.

On May 11, 1858, the bill for the admission of Minnesota was passed by Congress and approved by President James Buchanan. However, word of its passage did not reach St. Paul until almost two weeks later. Minnesota had no telegraph lines or railroads, so a telegram was sent to Prairie du Chien, Wisconsin, and carried up the Mississippi River to St. Paul by steamboat. On May 24, 1858, the state officers took their oaths of office and Minnesota's state government began to function.

This ended the long trek toward statehood, which had seen the area of the state of Minnesota under four nations—France, Spain, Great Britain and the United States, and under nine territories—Northwest, Indiana, Illinois, Michigan, Wisconsin, Louisiana, Missouri, Iowa and Minnesota.

**ACT OF ADMISSION INTO THE UNION
AN ACT FOR THE ADMISSION OF MINNESOTA INTO THE UNION.**

[Passed May 11, 1858.]

Whereas, An act of Congress was passed February twenty-sixth, eighteen hundred and fifty-seven, entitled "An act to authorize the people of the Territory of Minnesota to form a constitution and state government preparatory to their admission into the Union on an equal footing with the original states"; and, whereas, the people of said Territory did, on the twenty-ninth day of August, eighteen hundred and fifty-seven, by delegates elected for that purpose, form for themselves a constitution and state government, which is republican in form, and was ratified and adopted by the people at an election held on the thirteenth day of October, eighteen hundred and fifty-seven, for that purpose; therefore,

Be it enacted by the Senate and House of Representatives of the United States of America, in Congress assembled, That the State of Minnesota shall be one, and is hereby declared to be one, of the United States of America, and admitted into the Union on an equal footing with the original states in all respects whatever.

Sec. 2. *And be it further enacted, That said State shall be entitled to two representatives in Congress, until the next apportionment of representatives among the several states.*

Sec. 3. *And be it further enacted, That from and after the admission of the State of Minnesota, as hereinbefore provided, all the laws of the United States which are not locally inapplicable shall have the same force and effect within that State as in other States of the Union; and the said State is hereby constituted a judicial district of the United States, within which a district court, with like powers and jurisdiction as the district court of the United States for the district of Iowa, shall be established; the judge, attorney and marshal of the United States of the said district of Minnesota shall reside within the same, and shall be entitled to the same compensation as the judge, attorney and marshal of the district of Iowa; and in all cases of appeal or writ of error heretofore prosecuted and now pending in the supreme court of the United States, upon any record from the supreme court of Minnesota Territory, the mandate of execution or order of further proceedings shall be directed by the supreme court of the United States to the district court of the United States for the district of Minnesota, or to the supreme court of the State of Minnesota, as the nature of such appeal or writ of error may require; and each of those courts shall be the successor of the supreme court of Minnesota Territory, as to all such cases, with full power to hear and determine the same, and to award mesne or final process therein.*

CONSTITUTION OF THE UNITED STATES

Preamble. We, the people of the United States, in order to form a more perfect union, establish justice, insure domestic tranquillity, provide for the common defense, promote the general welfare, and secure the blessings of liberty to ourselves and our posterity, do ordain and establish this Constitution for the United States of America.

ARTICLE I

Section 1. All legislative powers herein granted shall be vested in a congress of the United States, which shall consist of a senate and a house of representatives.

Sec. 2. The house of representatives shall be composed of members chosen every second year by the people of the several states, and the electors in each state shall have the qualifications requisite for electors of the most numerous branch of the state legislature.

No person shall be a representative who shall not have attained to the age of twenty-five years and been seven years a citizen of the United States, and who shall not, when elected, be an inhabitant of that state in which he shall be chosen.

Representatives and direct taxes shall be apportioned among the several states which may be included within this Union according to their respective numbers, which shall be determined by adding to the whole number of free persons, including those bound to service for a term of years, and excluding Indians not taxed, three-fifths of all other persons. The actual enumeration shall be made within three years after the first meeting of the Congress of the United States, and within every subsequent term of ten years, in such manner as they shall by law direct. The number of representatives shall not exceed one for every 30,000, but each state shall have at least one representative; and until such enumeration shall be made, the State of New Hampshire shall be entitled to choose 3; Massachusetts, 8; Rhode Island and Providence Plantations, 1; Connecticut, 5; New York, 6; New Jersey, 4; Pennsylvania, 8; Delaware, 1; Maryland, 6; Virginia, 10; North Carolina, 5; South Carolina, 5; Georgia, 3.

When vacancies happen in the representation from any state the executive authority thereof shall issue writs of election to fill such vacancies.

The house of representatives shall choose their speaker and other officers, and shall have the sole power of impeachment.

Sec. 3. The Senate of the United States shall be composed of two senators from each state, elected by the people thereof, for six years; and each senator shall have one vote. The electors in each state shall have the qualifications requisite for electors of the most numerous branch of the state legislatures.

Immediately after they shall be assembled in consequence of the first election, they shall be divided, as equally as may be, into three classes. The seats of the senators of the first class shall be vacated at the expiration of the second year; of the second class at the expiration of the fourth year; and of the third class at the expiration of the sixth year, so that one-third may be chosen every second year. When vacancies happen in the representation of any state in the Senate, the executive authority of such state shall issue writs of election to fill such vacancies: Provided, that the legislature of any state may empower the executive thereof to make temporary appointments until the people fill the vacancies by election as the legislature may direct.

No person shall be a senator who shall not have attained to the age of thirty years, and been nine years a citizen of the United States, and who shall not, when elected, be an inhabitant of that state for which he shall be chosen.

The vice president of the United States shall be president of the senate, but shall have no vote unless they be equally divided.

The senate shall choose their own officers, and also a president *pro tempore*, in the absence of the vice president, or when he shall exercise the office of president of the United States.

The senate shall have the sole power to try all impeachments.

When sitting for that purpose they shall be on oath or affirmation. When the president of the United States is tried, the chief justice shall preside; and no person shall be convicted without the concurrence of two-thirds of the members present.

Judgment in cases of impeachment shall not extend further than to removal from office, and disqualification to hold and enjoy any office of honor, trust or profit under the United States; but the party convicted shall nevertheless be liable and subject to indictment, trial, judgment, and punishment according to law.

Sec. 4. The times, places and manner of holding elections for senators and representatives shall be prescribed in each state by the legislature thereof; but the Congress may at any time by law make or alter such regulations, except as to the places of choosing senators.

The Congress shall assemble at least once in every year, and such meetings shall be on the first Monday in December, unless they shall, by law, appoint a different day.

Sec. 5. Each house shall be the judge of the election returns and qualifications of its own members, and a majority of each shall constitute a quorum to do business; but a smaller number may adjourn from day to day, and may be authorized to compel the attendance of absent members, in such manner and under such penalties as each house may provide.

Each house may determine the rules of its proceedings, punish its members for disorderly behavior, and, with the concurrence of two-thirds, expel a member.

Each house shall keep a journal of its proceedings, and from time to time publish the same; excepting such parts as may in their judgment require secrecy; and the yeas and nays of the members of either house on any question shall, at the desire of one-fifth of those present, be entered on the journal.

Neither house, during the session of congress, shall, without the consent of the other, adjourn for more than three days, nor to any other place than that in which the two houses shall be sitting.

Sec. 6. The senators and representatives shall receive a compensation for their services, to be ascertained by law and paid out of the treasury of the United States. They shall, in all cases except treason, felony, and breach of the peace, be privileged from arrest during their attendance at the session of their respective houses, and in going to and returning from the same; and for any speech or debate in either house they shall not be questioned in any other place.

No senator or representative shall, during the time for which he was elected, be appointed to any civil office under the authority of the United States which shall have been created or the emoluments whereof shall have been increased during such time; and no person holding any office under the United States shall be a member of either house during his continuance in office.

Sec. 7. All bills for raising revenue shall originate in the house of representatives, but the senate may propose or concur with amendments, as on other bills.

Every bill which shall have passed the house of representatives and the senate shall, before it becomes a law, be presented to the president of the United States; if he approve, he shall sign it; but if not, he shall return it, with his objections, to that house in which it shall have originated, who shall enter the objections at large on their journal, and proceed to reconsider it. If, after such reconsideration, two-thirds of that house shall agree to pass the bill, it shall be sent, together with the objections, to the other house, by which it shall likewise be reconsidered, and, if approved by two-thirds of that house, it shall become a law. But in all cases the votes of both houses shall be determined by yeas and nays, and the names of the persons voting for and against the bill shall be entered on the journal of each house respectively. If any bill shall not be returned by the president within ten days (Sundays excepted) after it shall have been presented to him, the same shall be a law in like manner as if he had signed it, unless the Congress by their adjournment prevent its return; in which case it shall not be a law.

Every order, resolution, or vote to which the concurrence of the senate and house of representatives may be necessary (except on a question of adjournment) shall be presented to the president of the United States, and, before the same shall take effect, shall be approved by him, or being disapproved by him, shall be repassed by two-thirds of the senate and house of representatives, according to the rules and limitations prescribed in the case of a bill.

Sec. 8. The Congress shall have power:

To lay and collect taxes, duties, imposts, and excises, to pay the debts and provide for the common defense and general welfare of the United States; but all duties, imposts and excises shall be uniform through the United States;

To borrow money on the credit of the United States;

To regulate commerce with foreign nations, and among the several states, and with the Indian tribes;

To establish a uniform rule of naturalization and uniform laws on the subject of bankruptcies throughout the United States;

To coin money, regulate the value thereof and of foreign coin, and fix the standard of weights and measures;

To provide for the punishment of counterfeiting the securities and current coin of the United States;

To establish post offices and post roads;

To promote the progress of science and useful arts, by securing for limited times, to authors and inventors, the exclusive right to their respective writings and discoveries;

To constitute tribunals inferior to the supreme court;

To define and punish piracies and felonies committed on the high seas, and offenses, against the laws of nations;

To declare war, grant letters of marque and reprisal, and make rules concerning captures on land and water;

To raise and support armies; but no appropriation of money to that use shall be for a longer term than two years;

To provide and maintain a navy;

To make rules for the government and regulation of the land and naval forces;

To provide for calling forth the militia to execute the laws of the Union, suppress insurrections and repel invasions;

To provide for organizing, arming and disciplining the militia, and for governing such part of them as may be employed in the Service of the United States, reserving to the states, respectively, the appointment of the officers and the authority of training the militia according to the discipline prescribed by Congress;

To exercise exclusive legislation in all cases whatsoever over such district (not exceeding ten miles square) as may, by cession of particular states and the acceptance of Congress, become the seat of the government of the United States; and to exercise like authority over all places purchased by the consent of the legislature of the state in which the same shall be, for the erection of forts, magazines, arsenals, dock yards, and other needful buildings; and

To make all laws which shall be necessary and proper for carrying into execution the foregoing powers, and all other powers vested by this Constitution in the government of the United States, or in any department or officer thereof.

Sec. 9. The migration or importation of such persons as any of the states now existing shall think proper to admit shall not be prohibited by the Congress prior to the year one thousand eight hundred and eight; but a tax or duty may be imposed on such importation, not exceeding ten dollars for each person.

The privilege of the writ of habeas corpus shall not be suspended unless when, in case of rebellion or invasion, the public safety may require it.

No bill of attainder, or ex post facto law, shall be passed.

No capitation or other direct tax shall be laid, unless in proportion to the census or enumeration hereinbefore directed to be taken.

No tax or duty shall be laid on articles exported from any state.

No preference shall be given, by any regulation of commerce or revenue, to the ports of one state over those of another; nor shall vessels bound to or from one state be obliged to enter, clear or pay duties in another.

No money shall be drawn from the treasury but in consequence of appropriations made by law; and a regular statement and account of the receipts and expenditures of all public money shall be published from time to time.

No title of nobility shall be granted by the United States, and no person holding any office of profit and trust under them shall, without the consent of the Congress, accept of any present, emolument, office or title of any kind whatever, from any king, prince or foreign state.

Sec. 10. No state shall enter into any treaty, alliance or confederation; grant letters of marque and reprisal; coin money; emit bills of credit; make anything but gold and silver coin a tender in payment of debts; pass any bill of attainder, ex post facto law, or law impairing the obligation of contracts or grant any title of nobility.

No state shall, without the consent of Congress, lay any imposts or duties on imports or exports, except what may be absolutely necessary for executing its inspection laws; and the net produce of all duties and imposts laid by any state on imports or exports shall be for the use of the treasury of the United States; and all such laws shall be subject to the revision and control of the Congress.

No state shall, without the consent of Congress, lay any duty of tonnage, keep troops or ships of war in time of peace, enter into any agreement or compact with another state or with a foreign power, or engage in war, unless actually invaded or in such imminent danger as will not admit of delay.

ARTICLE II

Section 1. The executive power shall be vested in a president of the United States of America. He shall hold his office during the term of four years, and, together with the vice president, chosen for the same term, be elected as follows:

Each state shall appoint, in such manner as the legislature thereof may direct, a number of electors equal to the whole number of senators and representatives to which the state may be entitled in the Congress; but no senator or representative, or person holding an office of trust or profit under the United States, shall be appointed an elector.

The electors shall meet in their respective states, and vote by ballot for two persons, of whom one at least shall not be an inhabitant of the same state with themselves. And they shall make a list of all the persons voted for, and the number of votes for each; which list they shall sign and certify, and transmit, sealed, to the seat of the government of the United States, directed to the president of the senate. The president of the senate shall, in the presence of the senate and house of representatives, open all the certificates; and the votes shall then be counted. The person having the greatest number of votes shall be appointed, if such a number be a majority of the whole number of electors appointed; and if there be more than one who have such majority, and have an equal number of votes, then the house of representatives shall immediately choose, by ballot, one of them for president; and if no person have a majority, then from the five highest on the list the said house shall, in like manner, choose the president. But in choosing the president the vote shall be taken by states, the representation from each state having one vote; a quorum for this purpose shall consist of a member or members from two-thirds of the states, and a majority of all the states shall be necessary to a choice. In every case after the choice of the president, the person having the greatest number of votes of the electors shall be the vice president. But if there should remain two or more who have equal votes, the senate shall choose from them, by ballot, the vice president.

The Congress may determine the time of choosing the electors, and the day on which they shall give their votes; which day shall be the same throughout the United States.

No person except a natural born citizen, or a citizen of the United States at the time of the adoption of this Constitution, shall be eligible to the office of president; neither shall any person be eligible to that office who shall not have attained to the age of thirty-five years and been fourteen years a resident within the United States.

In case of the removal of the president from office, or of his death, resignation, or inability to discharge the powers and duties of the said office, the same shall devolve on the vice president; and the Congress may by law provide for the case of removal, death, resignation, or inability, both of the president and vice president, declaring what officer shall then act as president, and such officer shall act accordingly until the disability be removed, or a president shall be elected.

The president shall, at stated times, receive for his services a compensation which shall neither be increased nor diminished during the period for which he shall have been elected; and he shall not receive within that period any other emolument from the United States, or any of them.

Before he enter on the execution of his office he shall take the following oath or affirmation:

"I do solemnly swear (or affirm) that I will faithfully execute the office of president of the United States, and will, to the best of my ability, preserve, protect and defend the Constitution of the United States."

Sec. 2. The president shall be commander-in-chief of the army and navy of the United States, and of the militia of the several states, when called into the actual service of the United States; he may require the opinion, in writing, of the principal officer in each of the executive departments, upon any subject relating to the duties of their respective offices; and he shall have power to grant reprieves and pardons for offenses against the United States, except in cases of impeachment.

He shall have power, by and with the advice and consent of the senate, to make treaties, provided

two-thirds of the senators present concur, and he shall nominate, and by and with the advice and consent of the senate shall appoint ambassadors, other public ministers, and consuls, judges of the supreme court, and all other officers of the United States whose appointments are not herein otherwise provided for, and which shall be established by law. But the Congress may, by law, vest the appointment of such inferior officers as they think proper in the president alone, in the courts of law, or in the heads of departments.

The president shall have power to fill all vacancies that may happen during the recess of the senate, by granting commissions which shall expire at the end of their next session.

Sec. 3. He shall, from time to time, give to the Congress information of the state of the Union, and recommend to their consideration such measures as he shall judge necessary and expedient. He may, on extraordinary occasions, convene both houses, or either of them; and in case of disagreement between them with respect to the time of adjournment, he may adjourn them to such time as he shall think proper; he shall receive ambassadors and other public ministers. He shall take care that the laws be faithfully executed, and shall commission all the officers of the United States.

Sec. 4. The president, vice president, and all civil officers of the United States shall be removed from office on impeachment for and conviction of treason, bribery, or other high crimes and misdemeanors.

ARTICLE III

Section 1. The judicial power of the United States shall be vested in one supreme court, and in such inferior courts as the Congress may, from time to time, ordain and establish. The judges, both of the supreme and inferior courts, shall hold their offices during good behavior, and shall, at stated times, receive for their services a compensation which shall not be diminished during their continuance in office.

Sec. 2. The judicial power shall extend to all cases in law and equity, arising under this Constitution, the laws of the United States, and treaties made, or which shall be made under their authority; to all cases affecting ambassadors, other public ministers and consuls; to all cases of admiralty and maritime jurisdiction; to controversies to which the United States shall be a party; to controversies between two or more states, between a state and citizens of another state, between citizens of different states, between citizens of the same state claiming lands under grants of different states, and between a state or the citizens thereof and foreign states, citizens or subjects.

In all cases affecting ambassadors, other public ministers and consuls, and those in which a state shall be party, the supreme court shall have original jurisdiction. In all the other cases before mentioned the supreme court shall have appellate jurisdiction, both as to law and fact, with such exceptions and under such regulations as the Congress shall make.

The trial of all crimes, except in cases of impeachment, shall be by jury, and such trial shall be held in the state where the said crimes shall have been committed; but when not committed within any state, the trial shall be at such place or places as the Congress may by law have directed.

Sec. 3. Treason against the United States shall consist only in levying war against them, or in adhering to their enemies, giving them aid and comfort. No person shall be convicted of treason unless on the testimony of two witnesses to the same overt act, or on confession in open court.

The Congress shall have power to declare the punishment of treason, but no attainder of treason shall work corruption of blood, or forfeiture, except during the life of the person attained.

ARTICLE IV

Section 1. Full faith and credit shall be given in each state to the public acts, records and judicial proceedings of every other state. And the Congress may by general laws prescribe the manner in which such acts, records and proceedings shall be proved, and the effect thereof.

Sec. 2. The citizens of each state shall be entitled to all privileges and immunities of citizens in the several states.

A person charged in any state with treason, felony, or other crime, who shall flee from justice and be found in another state, shall on demand of the executive authority of the state from which he fled, be delivered up, to be removed to the state having jurisdiction of the crime.

No person held to service or labor in one state under the laws thereof, escaping into another, shall, in consequence of any law or regulation therein, be discharged from such service or labor, but shall be delivered up on claim of the party to whom such service or labor may be due.

Sec. 3. New states may be admitted by the Congress into this Union; but no new state shall be formed or erected within the jurisdiction of any other state, nor any state be formed by the junction of two or more states or parts of states, without the consent of the legislatures of the states concerned, as well as of the Congress.

The Congress shall have power to dispose of and make all needful rules and regulations respecting the territory or other property belonging to the United States, and nothing in this Constitution shall be so construed as to prejudice any claims of the United States or of any particular state.

Sec. 4. The United States shall guarantee to every state in the Union a republican form of government; and shall protect each of them against invasion, and, on application of the legislature, or of the executive (when the legislature cannot be convened), against domestic violence.

ARTICLE V

The Congress, whenever two-thirds of both houses shall deem it necessary, shall propose amendments to this Constitution, or, on the application of the legislatures of two-thirds of the several states, shall call a convention for proposing amendments, which in either case shall be valid, to all intents and purposes, as part of this Constitution, when ratified by the legislatures of three-fourths of the several states, or by conventions in three-fourths thereof, as the one or the other mode of ratification may be proposed by the congress; provided, that no amendment which may be made prior to the year one thousand eight hundred and eight shall in any manner affect the first and fourth clauses in the ninth section of the first article; and that no state, without its consent, shall be deprived of its equal suffrage in the senate.

ARTICLE VI

All debts contracted and engagements entered into, before the adoption of this Constitution, shall be as valid against the United States under this Constitution, as under the confederation.

This Constitution, and the laws of the United States which shall be made in pursuance thereof, and all treaties made, or which shall be made, under the authority of the United States, shall be the supreme law of the land, and the judges in every state shall be bound thereby, anything in the Constitution or laws of any state to the contrary notwithstanding.

The senators and representatives before mentioned, and the members of the several state legislatures, and all executive and judicial officers, both of the United States and of the several states, shall be bound by oath or affirmation to support this Constitution, but no religious test shall ever be required as a qualification to any office or public trust under the United States.

ARTICLE VII

The ratification of the conventions of nine states shall be sufficient for the establishment of this Constitution between the states so ratifying the same.

AMENDMENTS

In addition to, and amendment of, the Constitution of the United States of America, proposed by Congress and ratified by the Legislatures of the several states, pursuant to the fifth article of the original Constitution.

AMENDMENT I

Congress shall make no law respecting an establishment of religion, or prohibiting the free exercise thereof; or abridging the freedom of speech, or of the press, or the right of the people peaceably to assemble, or to petition the government for a redress of grievances.

AMENDMENT II

A well regulated militia being necessary to the security of a free state, the right of the people to keep and bear arms shall not be infringed.

AMENDMENT III

No soldier shall, in time of peace, be quartered in any house without the consent of the owner, nor in time of war but in a manner to be prescribed by law.

AMENDMENT IV

The right of the people to be secure in their persons, houses, papers and effects, against unreasonable searches and seizures, shall not be violated, and no warrant shall issue but upon probable cause, supported by oath or affirmation, and particularly describing the place to be searched and the persons or things to be seized.

AMENDMENT V

No person shall be held to answer for a capital or otherwise infamous crime, unless on a presentment or indictment of a grand jury, except in cases arising in the land or naval forces, or in the militia, when in actual service, in time of war and public danger; nor shall any person be subject for the same offense to be twice put in jeopardy of life or limb; nor shall be compelled in any criminal case to be witness against himself; nor be deprived of life, liberty, or property without due process of law; nor shall private property be taken for public use without just compensation.

AMENDMENT VI

In all criminal prosecutions the accused shall enjoy the right to a speedy and public trial by an impartial jury of the state and district wherein the crime shall have been committed, which district shall have been previously ascertained by law, and to be informed of the nature and cause of the accusation; to be confronted with the witnesses against him; to have compulsory process for obtaining witnesses in his favor; and to have the assistance of counsel for his defense.

AMENDMENT VII

In suits at common law, where the value in controversy shall exceed twenty dollars, the right of trial by jury shall be preserved, and no fact tried by a jury shall be otherwise re-examined in any court in the United States than according to the rules of the common law.

AMENDMENT VIII

Excessive bail shall not be required, nor excessive fines imposed, nor cruel and unusual punishments inflicted.

AMENDMENT IX

The enumeration in the Constitution of certain rights shall not be construed to deny or disparage others retained by the people.

AMENDMENT X

The powers not delegated to the United States by the Constitution, nor prohibited by it to the states, are reserved to the states, respectively, or to the people.

AMENDMENT XI

The judicial power of the United States shall not be construed to extend to any suit in law or equity, commenced or prosecuted against one of the United States by citizens of another state, or by citizens or subjects of any foreign state.

AMENDMENT XII

The electors shall meet in their respective states, and vote by ballot for president and vice president, one of whom at least shall not be an inhabitant of the same state with themselves; they shall name in their ballots the person voted for as president, and in distinct ballot the person voted for as vice president; and they shall make distinct lists of all persons voted for as president and of all persons voted for as vice president, and of the number of votes for each; which lists they shall sign and certify, and transmit, sealed, to the seat of the government of the United States, directed to the president of the senate; the president of the senate shall, in presence of the senate and house of representatives, open all the certificates, and the votes shall then be counted; the person having the greatest number of votes for president shall be the president; if such number be a majority of the whole number of electors appointed; and if no person have such majority, then from the persons having the highest numbers, not exceeding three on the list of those voted for as president, the house of representatives shall choose immediately, by ballot, the president. But in choosing the president the vote shall be taken by states, the representation from each state having one vote; a quorum for this purpose shall consist of a member or members from two-thirds of the states; and a majority of all the states shall be necessary to a choice. And if the house of representatives shall not choose a president whenever the right of choice shall devolve upon them, before the fourth day of March next following, then the vice president shall act as president, as in the case of the death or other constitutional disability of the president.

The person having the greatest number of votes as vice president shall be the vice president, if such number be a majority of the whole number of electors appointed, and if no person have a majority, then, from the two highest numbers on the list, the senate shall choose the vice president; a quorum for the purpose shall consist of two-thirds of the whole number of senators, and a majority of the whole number shall be necessary to a choice.

But no person constitutionally ineligible to the office of president shall be eligible to that of vice president of the United States.

AMENDMENT XIII

Section 1. Neither slavery nor involuntary servitude, except as a punishment for crime whereof the party shall have been duly convicted, shall exist within the United States, or any place subject to their jurisdiction.

Sec. 2. Congress shall have power to enforce this article by appropriate legislation.

AMENDMENT XIV

Section 1. All persons born or naturalized in the United States, and subject to the jurisdiction thereof, are citizens of the United States and of the state wherein they reside. No state shall make or enforce any law which shall abridge the privileges or immunities of citizens of the United States; nor shall any state deprive any person of life, liberty, or property without due process of law, nor deny to any person within its jurisdiction the equal protection of the laws.

Sec. 2. Representatives shall be apportioned among the several states according to their respective numbers, counting the whole number of persons in each state, excluding Indians not taxed. But when the right to vote at any election for the choice of electors for president and vice president of the United States, representatives in Congress, the executive and judicial officers of a state, or the members of the legislature thereof, is denied to any of the male inhabitants of such state, being twenty-one years of age,

and citizens of the United States, or in any way abridged, except for participation in rebellion or other crime, the basis of representation therein shall be reduced in the proportion which the number of such male citizens shall bear to the whole number of male citizens twenty-one years of age in such state.

Sec. 3. No person shall be a senator or representative in Congress or elector of president and vice president, or hold any office, civil or military, under the United States, or under any state, who, having previously taken an oath, as a member of Congress, or as an officer of the United States, or as a member of any state legislature, or as an executive or judicial officer of any state, to support the Constitution of the United States, shall have engaged in insurrection or rebellion against the same, or given aid or comfort to the enemies thereof. But Congress may by a vote of two-thirds of each house remove such disability.

Sec. 4. The validity of the public debt of the United States, authorized by law, including debts incurred for payment of pensions and bounties for services in suppressing insurrection or rebellion, shall not be questioned. But neither the United States nor any state shall assume or pay any debt or obligation incurred in aid of insurrection or rebellion against the United States, or any claim for the loss or emancipation of any slave; but all such debts, obligations and claims shall be held illegal and void.

Sec. 5. The Congress shall have power to enforce, by appropriate legislation, the provisions of this article.

AMENDMENT XV

Section 1. The right of citizens of the United States to vote shall not be denied or abridged by the United States, or by any state, on account of race, color or previous condition of servitude.

Sec. 2. The Congress shall have power to enforce this article by appropriate legislation.

AMENDMENT XVI

The Congress shall have power to lay and collect taxes on incomes, from whatever source derived, without apportionment among the several states, and without regard to any census or enumeration.

AMENDMENT XVII

The Senate of the United States shall be composed of two Senators from each state, elected by the people thereof, for six years; and each Senator shall have one vote. The electors in each state shall have the qualifications requisite for electors of the most numerous branch of the state legislatures.

When vacancies happen in the representation of any state in the Senate, the executive authority of such state shall issue writs of election to fill such vacancies: Provided, that the legislature of any state may empower the executive thereof to make temporary appointment until the people fill the vacancies by election as the legislature may direct.

This amendment shall not be so construed as to affect the election or term of any Senator chosen before it becomes valid as part of the Constitution.

AMENDMENT XVIII

Section 1. After one year from the ratification of this article the manufacture, sale, or transportation of intoxicating liquors within, the importation thereof into, or the exportation thereof from the United States and all territory subject to the jurisdiction thereof for beverage purposes is hereby prohibited.

Sec. 2. The Congress and the several states shall have concurrent power to enforce this article by appropriate legislation.

AMENDMENT XIX

Section 1. The right of citizens of the United States to vote shall not be denied or abridged by the United States or any state on account of sex.

Sec. 2. Congress shall have power to enforce this article by appropriate legislation.

AMENDMENT XX

Section 1. The terms of the President and Vice President shall end at noon on the 20th day of January, and the terms of Senators and Representatives at noon on the 3rd day of January, of the years in which such terms would have ended if this article had not been ratified; and the terms of their successors shall then begin.

Sec. 2. The Congress shall assemble at least once in every year, and such meeting shall begin at noon on the 3rd day of January, unless they shall by law appoint a different day.

Sec. 3. If, at the time fixed for the beginning of the term of the President, the President elect shall have died, the Vice President elect shall become President. If a President shall not have been chosen before the time fixed for the beginning of his term, or if the President elect shall have failed to qualify, then the Vice President elect shall act as President until a President shall have qualified; and the Congress may by law provide for the case wherein neither a President elect nor a Vice President elect shall have qualified, declaring who shall then act as President, or the manner in which one who is to act shall be selected, and such person shall act accordingly until a President or Vice President shall have qualified.

Sec. 4. The Congress may by law provide for the case of the death of any of the persons from whom the House of Representatives may choose a President whenever the right of choice shall have devolved upon them, and for the case of the death of any of the persons from whom the Senate may choose a Vice President whenever the right of choice shall have devolved upon them.

Sec. 5. Sections 1 and 2 shall take effect on the 15th day of October following the ratification of this article.

AMENDMENT XXI

Section 1. The eighteenth article of amendment to the Constitution of the United States is hereby repealed.

Sec. 2. The transportation or importation into any State, Territory, or possession of the United States for delivery or use therein of intoxicating liquors, in violation of the laws thereof, is hereby prohibited.

AMENDMENT XXII

Section 1. No person shall be elected to the office of President more than twice, and no person who has held the office of President, or acted as President, for more than two years of a term to which some other person was elected President shall be elected to the office of the President more than once. But this Article shall not apply to any person holding the office of President when this Article was proposed by the Congress, and shall not prevent any person who may be holding the office of President, or acting as President, during the term within which this Article becomes operative from holding the office of President, or acting as President, during the remainder of such term.

AMENDMENT XXIII

Section 1. The District constituting the seat of Government of the United States shall appoint in such manner as the Congress may direct:

A number of electors of President and Vice President equal to the whole number of Senators and Representatives in Congress to which the District would be entitled if it were a State, but in no event more than the least populous State; they shall be in addition to those appointed by the states, but they shall be considered, for the purposes of the election of President and Vice President, to be electors appointed by a State; and they shall meet in the District and perform such duties as provided by the twelfth article of amendment.

Sec. 2. The Congress shall have power to enforce this article by appropriate legislation.

AMENDMENT XXIV

Section 1. The right of citizens of the United States to vote in any primary or other election for President or Vice President, for electors for President or Vice President, or for Senator or Representative in Congress, shall not be denied or abridged by the United States or any State by reason of failure to pay any poll tax or other tax.

Sec. 2. The Congress shall have power to enforce this article by appropriate legislation.

AMENDMENT XXV

Section 1. In case of the removal of the President from office or of his death or resignation, the Vice President shall become President.

Sec. 2. Whenever there is a vacancy in the office of the Vice President, the President shall nominate a Vice President who shall take office upon confirmation by a majority vote of both Houses of Congress.

Sec. 3. Whenever the President transmits to the President pro tempore of the Senate and the Speaker of the House of Representatives his written declaration that he is unable to discharge the powers and duties of his office, and until he transmits to them a written declaration to the contrary, such powers and duties shall be discharged by the Vice President as acting President.

Sec. 4. Whenever the Vice President and a majority of either the principal officers of the executive departments or of such other body as Congress may by law provide, transmit to the President pro tempore of the Senate and the Speaker of the House of Representatives their written declaration that the President is unable to discharge the powers and duties of his office, the Vice President shall immediately assume the powers and duties of the office as Acting President.

Thereafter, when the President transmits to the President pro tempore of the Senate and the Speaker of the House of Representatives his written declaration that no inability exists, he shall resume the powers and duties of his office unless the Vice President and a majority of either the principal officers of the executive department or of such other body as Congress may by law provide, transmit within four days to the President pro tempore of the Senate and the Speaker of the House of Representatives their written declaration that the President is unable to discharge the powers and duties of his office. Thereupon Congress shall decide the issue, assembling within forty-eight hours for that purpose if not in session. If the Congress, within twenty- one days after receipt of the latter written declaration, or, if Congress is not in session, within twenty-one days after Congress is required to assemble, determines by two-thirds vote of both Houses that the President is unable to discharge the powers and duties of his

office, the Vice President shall continue to discharge the same as Acting President; otherwise, the President shall resume the powers and duties of his office.

AMENDMENT XXVI

Section 1. The right of citizens of the United States, who are eighteen years of age or older, to vote shall not be denied or abridged by the United States or by any State on account of age.

Sec. 2. The Congress shall have power to enforce this article by appropriate legislation.

NOTE: The Constitution was adopted Sept. 17, 1787, by the unanimous consent of the states present in the convention appointed in pursuance of the resolution of the Congress of the confederation, of the twenty-first of February, 1787, and was ratified by the conventions of the several states, as follows, viz.: By convention of Delaware, Dec. 7, 1787; Pennsylvania, Dec. 12, 1787; New Jersey, Dec. 18, 1787; Georgia, Jan. 2, 1788; Connecticut, Jan. 9, 1788; Massachusetts, Feb. 6, 1788; Maryland, April 28, 1788; South Carolina, May 23, 1788; New Hampshire, June 21, 1788; Virginia, June 26, 1788; New York, July 26, 1788; North Carolina, Nov. 21, 1789; Rhode Island, May 29, 1790.

The first ten of the amendments were proposed at the first session of the First Congress of the United States, Sept. 25, 1789; and were finally ratified by the constitutional number of states Dec. 15, 1791. The eleventh amendment was proposed at the first session of the Third Congress, March 5, 1794, and was declared in a message from the president of the United States to both houses of Congress, dated Jan. 8, 1798, to have been adopted by the constitutional number of states. The twelfth amendment was proposed at the first session of the Eighth Congress, Dec. 12, 1803, and was adopted by the constitutional number of states in 1804, according to a public notice thereof by the secretary of state, dated Sept. 25, 1804.

The thirteenth amendment took effect December 18, 1865.

The fourteenth amendment took effect July 28, 1868.

The fifteenth amendment took effect March 30, 1870.

The sixteenth amendment took effect February 25, 1913.

The seventeenth amendment took effect May 31, 1913.

The eighteenth amendment took effect January 29, 1920.

The nineteenth amendment took effect August 27, 1920.

The twentieth amendment took effect February 6, 1933.

The twenty-first amendment took effect December 5, 1933.

The twenty-second amendment took effect March 1, 1951.

The twenty-third amendment took effect April 3, 1961.

The twenty-fourth amendment took effect February 4, 1964.

The twenty-fifth amendment took effect February 23, 1967.

The twenty-sixth amendment took effect July 5, 1971.

CHAPTER TWO

LEGISLATIVE BRANCH

The Minnesota Legislature 58
Members of the Senate 60
Members of the House of Representatives 60
Biographies of Legislators 62
Enactment of Legislation 129
Legislative Standing Committees 130
Officers of the Senate. 135
Officers of the House of Representatives 135
Legislative Commissions 136
Legislative-related Functions 140



David J. Oakes photo

THE MINNESOTA LEGISLATURE

Senate Office, 231 State Capitol, St. Paul 55155, (612)296-2343.

House Information, 175 State Office Building, St. Paul 55155, (612)296-2146.

Constitution provides: To be elected a state senator or representative, a person must be a qualified voter, twenty-one years old, a resident of Minnesota for one year, and a resident of the legislative district for six months immediately preceding the election (Article IV).

Term: senator — four years; representative — two years.

Compensation: \$25,138 annually; round trips between home and state capital; per diem allowance for living expenses during session.

Membership and apportionment: The state of Minnesota is divided into sixty-seven senate districts, each of which is divided into two of the one hundred and thirty-four house districts. Each senate district is entitled to elect one senator and each house district is entitled to elect one representative.

The United States District Court for the District of Minnesota ordered a reapportionment of the legislative districts on March 11, 1982. The population goal for each senate district was 60,835. The court ordered that no future elections could be conducted under any apportionment plan except that adopted by the court or a constitutional plan adopted after that date by the state of Minnesota.

Laws of Minnesota 1983, Chapter 191 adopted the court reapportionment plan with an adjustment between districts 39A and 39B. Metes and bounds descriptions of the legislative districts are coded in *Minnesota Statutes*, sections 2.019-2.702.

Organization: Members of the Minnesota Legislature are nominated and elected with party designation. At the November 8, 1988 general election, Minnesota voters elected legislators affiliated with the state's two major political parties: Democratic-Farmer-Labor (DFL) and Independent-Republican (IR). The DFL caucus organized both houses of the legislature during the 1989 session,

Presiding officers: Senate members elect the president of the senate from among their members. The president presides over the senate and shares with the speaker the chairmanship of the Legislative Coordinating Commission. The speaker of the house is both a voting member of the house and the presiding officer. The speaker also presides over joint sessions of the house and senate.

Senator Jerome Hughes is president of the senate. Representative Robert Vanasek is speaker of the house. Each house elects top staff members. The secretary of the senate, Patrick E. Flahaven, and the chief clerk of the house, Edward A. Burdick, are the highest ranking staff officers in each body.

Committees: The speaker appoints members of the house to committees and names committee chairmen. Nominated by the majority caucus, the speaker works closely with the house majority and becomes a leading spokesman for caucus policies.

In the senate, the chairman of the committee on rules and administration, normally the leader of the majority group, has similar power. A senate committee names the committee members and chairs.

The committee system is a vital component of the legislative machinery. The volume of legislation pending before a single session is too great to permit all legislators to work closely with all proposals. Committees hear testimony from proponents and opponents of legislation before they make recommendations to the full legislature. A committee may decide the fate of any legislative proposal. After study, hearing, research, and deliberation, a committee may amend, recommend passage, re-refer to another committee, or table a bill.

The number of committees in each house and the number of members serving on each committee varies from session to session as state concerns and problems dictate. In addition to the standing committees which operate during each session, some committees continue to study specific problems during the legislative interim to report findings to the next legislative session.

Convening the legislature: On the first day of a regular session both houses of the legislature convene at noon. The lieutenant governor, having already taken the oath of office, calls the

senate to order. The house is called to order by the secretary of state who presides over that body as its convening authority until a speaker is elected and has taken the oath of office. After convening, the oath of office is administered to all members of each house.

Special sessions: The legislature may be called into special session at any time by the governor. Special sessions become necessary when legislative action is needed to meet emergencies or when legislative work is unfinished at the end of a regular session. The governor is the only official empowered to call a special session. The governor does not have the power to limit the length or scope of the session.

Functions and powers: The principal legal task of the legislature is to make law by which public policy is established. Legislative activity affects a wide range of state programs and resources including agriculture, conservation, crime prevention, consumer protection, contracts, education, economic development, elections, environment, finance, forestry, health, highways, human rights, insurance, labor relations, natural resources, property, pollution control, recreation, safety, taxation, transportation, utilities, unemployment compensation, veterans' affairs, and workmen's compensation.

Additional legislative functions include proposing amendments to the state constitution for approval by the electorate, electing regents of the University of Minnesota, confirming certain gubernatorial appointments (senate) and performing legislative oversight or review.

The legislature possess a judicial function. It judges the election and qualifications of its members, may punish or expel members for contempt or disorderly behavior, and may impeach or remove from office members of the executive and judicial branches.

Each legislative body has a rules committee which directs the operating procedures of the legislature. The rules the two houses adopt, their joint rules, Minnesota Statutes, and the state constitution provide the guidelines under which the legislature conducts legislative business.

Regular sessions: The Minnesota Legislature convenes in regular session each odd-numbered year on the first Tuesday after the first Monday in January. The 1972 flexible session amendment to Article IV of the constitution authorized the legislature to meet in regular session in both years of the biennium, for a total of 120 legislative days, providing that the legislature cannot meet after the first Monday following the third Saturday in May of any year.

The temporary adjournment between the session of the first year and the second year of the biennium is not a final adjournment, as the biennial session is considered to be one continuous session. For this reason the journal pages of both houses are numbered consecutively through both years and bills are numbered consecutively in order of introduction through both years.

Three test cases were brought in district court for declaratory judgments to determine whether three bills passed on the last day of session in 1973 were valid enactments of law by the legislature. The district court ruled and the supreme court affirmed that the 1973 session and the 1974 session were technically one session separated by a temporary adjournment.

Bills which have not become law or been defeated by legislative action or vetoed by the end of the first half of the session are still available for possible action in the second half of the session. This means standing committees may hear such bills in the interim recess and make recommendations on their passage.

Passage of laws: All revenue (tax measures) must originate in the house. All other matters may originate in either the house or the senate. There is no stated time schedule; speed is often related directly to the legislative support a proposal gathers.

Committee meetings are open to the public, and anyone wishing to speak for or against proposals being considered is given a chance to be heard. The house and senate index offices in the capitol keep a file of bills by number, and anyone may visit these offices to request and receive a copy of a bill without charge.

MEMBERS OF THE SENATE


Senator	Party	District			
Betty A. Adkins	DFL	22	Marilyn M. Lantry	DFL	67
Don Anderson	IR	12	Cal Larson	IR	10
Tracy L. Beckman	DFL	29	Bob Lessard	DFL	3
William V. Belanger, Jr.	IR	41	William M. Luther	DFL	47
Duane D. Benson	IR	32	John J. Marty	DFL	63
Charles A. Berg	DFL	11	Patrick D. McGowan	IR	48
Linda Berglin	DFL	60	Phyllis W. McQuaid	IR	44
John Bernhagen	IR	21	Lyle G. Mehrkens	IR	26
Joe Bertram, Sr.	DFL	16	Gene Merriam	DFL	49
John E. Brandl	DFL	62	James Metzen	DFL	39
Nancy Brataas	IR	33	Donald M. Moe	DFL	65
Florian Chmielewski	DFL	14	Roger D. Moe	DFL	2
Richard J. Cohen	DFL	64	Steven Morse	DFL	34
Gregory L. Dahl	DFL	50	Steven G. Novak	DFL	52
Charles R. Davis	DFL	18	Gen Olson	IR	43
Bob Decker	IR	4	Pat Pariseau	IR	37
Gary M. DeCramer	DFL	27	James C. Pehler	DFL	17
Ron R. Dicklich	DFL	5	Donna C. Peterson	DFL	61
A. W. "Bill" Diessner	DFL	56	Randolph W. Peterson	DFL	19
Don Frank	DFL	51	Pat Piper	DFL	31
Mel Frederick	IR	30	Lawrence J. Pogemiller	DFL	58
David J. Frederickson	DFL	20	Clarence M. Purfeerst	DFL	25
Dennis R. Frederickson	IR	23	Jim Ramstad	IR	45
Michael O. Freeman	DFL	40	Ember D. Reichgott	DFL	46
Jim Gustafson	IR	8	Earl W. Renneke	IR	35
Jerome M. Hughes	DFL	54	Don Samuelson	DFL	13
Dean E. Johnson	IR	15	Robert J. Schmitz	DFL	36
Douglas J. Johnson	DFL	6	Sam G. Solon	DFL	7
Fritz Knaak	IR	53	Allan H. Spear	DFL	59
Howard A. Knutson	IR	38	Donald A. Storm	IR	42
Carl W. Kroening	DFL	57	LeRoy A. Stumpf	DFL	1
Gary W. Laidig	IR	55	Glen Taylor	IR	24
Keith L. Langseth	DFL	9	Jim Vickerman	DFL	28
			Gene Waldorf	DFL	66

MEMBERS OF THE HOUSE OF REPRESENTATIVES

Representative	Party	District			
Ron Abrams	IR	45A	Terry Dempsey	IR	23A
Bob Anderson	IR	10B	Steve Dille	IR	21A
Glen H. Anderson	DFL	20A	John Dorn	DFL	24A
David P. Battaglia	DFL	6A	Mary Forsythe	IR	42B
Jerry J. Bauerly	DFL	18B	Marcel "Sal" Frederick	IR	24B
Pat Beard	DFL	56B	Donald L. Frerichs	IR	32A
Joseph Begich	DFL	6B	Jim Girard	IR	27A
Tony L. Bennett	IR	53A	Lee Greenfield	DFL	61A
Jeff Bertram	DFL	16B	Dave Gruenes	IR	17B
David Bishop	IR	33B	Gil Gutknecht	IR	33A
Kathleen Blatz	IR	41B	Dean Hartle	IR	30A
Ben Boo	IR	8B	Kris Hasskamp	DFL	13A
Chuck Brown	DFL	11A	Bob Haukoos	IR	31A
John Burger	IR	43A	Jim Heap	IR	45B
Doug Carlson	IR	14B	Joyce Henry	IR	40B
Lyndon R. Carlson	DFL	46B	John Himle	IR	41A
Phil Carruthers	DFL	47B	Gene Hugoson	IR	29A
Karen Clark	DFL	60A	Joel Jacobs	DFL	49B
Jeff Conway	DFL	30B	Jerry Janezich	DFL	5B
Roger Cooper	DFL	21B	Mike Jaros	DFL	7B
Marvin K. Dauner	DFL	9B	Richard H. Jefferson	DFL	57B
Andy Dawkins	DFL	65A	Loren G. Jennings	DFL	19B
			Alice M. Johnson	DFL	51A

Bob Johnson	DFL	4A
Virgil J. Johnson	IR	34A
Phyllis Kahn	DFL	58B
Henry J. Kalis	DFL	29B
Randy C. Kelly	DFL	67A
Becky Kelso	DFL	36A
Anthony G. (Tony) Kinkel	DFL	4B
Jerry Knickerbocker	IR	43B
Richard J. Kostohryz	DFL	54B
Richard "Rick" Krueger	DFL	12B
Harold Lasley	DFL	19A
Bernard L. (Bernie) Lieder	DFL	2A
Warren E. Limmer	IR	48A
Dee Long	DFL	59A
Teresa Lynch	IR	50A
Bill Macklin	IR	36B
Marcus Marsh	IR	17A
K. J. McDonald	IR	35B
Bob McEachern	DFL	22A
Mary Jo McGuire	DFL	63A
Peter McLaughlin	DFL	60B
Harriet A. McPherson	IR	55B
Robert P. Milbert	DFL	39B
Howard Miller	IR	20B
Connie Morrison	IR	38A
Willard Munger	DFL	7A
Mary Murphy	DFL	8A
Clair Nelson	DFL	11B
Ken Nelson	DFL	62A
Bob Neuenschwander	DFL	3A
Rich O'Connor	DFL	66B
Paul Anders Ogren	DFL	14A
Sally Olsen	IR	44A
Edgar Olson	DFL	2B
Katy Olson	DFL	28B
Bernie Omann	IR	16A
Tony Onnen	IR	22B
Howard Orenstein	DFL	64B
Tom Osthoff	DFL	66A
Don Ostrom	DFL	23B
Todd Otis	DFL	59B
Dennis Ozment	IR	37B
Sandy Pappas	DFL	65B
Sidney Pauly	IR	42A
Dick Pellow	IR	52B

Gene Pelowski, Jr.	DFL	34B
Jerome "JP" Peterson	DFL	18A
Dennis Poppenhagen	IR	10A
Len Price	DFL	56A
Thomas W. Pugh	DFL	39A
Joe Quinn	DFL	50B
Elton R. Redalen	IR	32B
Leo J. Reding	DFL	31B
Ann H. Rest	DFL	46A
James I. Rice	DFL	57A
Don Richter	IR	12A
Peter Rodosovich	DFL	25B
Tom Rukavina	DFL	5A
Linda Runbeck	IR	52A
John J. Sarna	DFL	58A
Gary Schafer	IR	35A
Linda Scheid	DFL	47A
Bill Schreiber	IR	48B
Art Seaberg	IR	38B
Gloria Segal	DFL	44B
Wayne Simoneau	DFL	51B
Wesley J. "Wes" Skoglund	DFL	61B
Loren A. Solberg	DFL	3B
Wally Sparby	DFL	1B
Brad Stanius	IR	53B
Andy Steensma	DFL	27B
Steve Sviggum	IR	26A
Doug Swenson	IR	55A
Chris Tjornhom	IR	40A
Eileen Tompkins	IR	37A
Steve Trimble	DFL	67B
Jim Tunheim	DFL	1A
Sylvester B. Uphus	IR	15A
Don Valento	IR	54A
Robert E. Vanasek	DFL	25A
Kathleen Vellenga	DFL	64A
Jean Wagenius	DFL	62B
Bob Waltman	IR	26B
Charlie Weaver	IR	49A
Alan W. Welle	DFL	15B
Stephen G. Wenzel	DFL	13B
Diane Wray Williams	DFL	9A
Ted Winter	DFL	28A
Ann Wynia	DFL	63B

**Senator District 1****LeRoy Stumpf****(Democratic-Farmer-Labor)****Home:** Rt. 1, Box 47, Plummer 56748, (218)465-4274.**Capitol:** 306 State Capitol, St. Paul 55155, (612)296-8660.**Committees:** Chair, Sales Tax Division/Taxes and Tax Laws; Education; Environment and Natural Resources; Judiciary**Biography:** Farmer, auctioneer. Education: St. Paul Seminary (B.A.); Minnesota House of Representatives (1981-82); wife: Carol, children: Jeny, Tom, Christina.**Elected:** 1982, 1986.**Representative District 1A****Jim Tunheim****(Democratic-Farmer-Labor)****Home:** Box 66, Kennedy 56733, (218)674-4469.**Capitol:** 525 State Office Bldg., St. Paul 55155, (612)296-9635.**Committees:** Education; Regulated Industries; Transportation.**Biography:** Farmer. Education: Kennedy High School (1959), Thief River Falls AVTI (1959-61); chair, Kittson-Marshall Rural Water System (1973-83); wife: Diana, children: Chris, Aaron, Nicolle.**Elected:** 1982, 1984, 1986, 1988.**Representative District 1B****Wally A. Sparby****(Democratic-Farmer-Labor)****Home:** R.R. 4, Thief River Falls, 56701, (218)681-5879.**Capitol:** 351 State Office Bldg., St. Paul 55155, (612)296-9918.**Committees:** Agriculture; Appropriations; Economic Development; Financial Institutions and Housing.**Biography:** Legislator, Realtor, Farmer; Education: Forestry at Bemidji State; Wife: Ione, four children.**Elected:** 1982, 1984, 1986, 1988.

Senator District 2**Roger D. Moe****(Democratic-Farmer-Labor)****Home:** Rt. 3, P.O. Box 86A, Erskine 56535, (218)574-2216.**Capitol:** 208 State Capitol, St. Paul 55155, (612)296-2577.**Majority Leader****Committees:** Chair, Rules and Administration; Elections and Ethics.**Biography:** Vice president, Coleman and Christianson, Inc. (agribusiness and energy division). Born June 2, 1944, Crookston; education: North Dakota State in Mayville (B.S.), Moorhead State College, North Dakota State University; children: Dean, Amy, Jennifer.**Elected:** 1970, 1972, 1976, 1980, 1982, 1986.**Representative District 2A****Bernard L. (Bernie) Lieder****(Democratic-Farmer-Labor)****Home:** 911 Thorndale Ave., Crookston 56716, (218)281-1991.**Capitol:** 527 State Office Bldg., St. Paul 55155, (612)296-5091.**Committees:** Appropriations; Local Government and Metropolitan Affairs; Transportation.**Biography:** Professional engineer. Education: University of Illinois, Purdue University; wife: Shirley, children: Susan, Heidi, Jane.**Elected:** 1984, 1986, 1988.**Representative District 2B****Edgar Olson****(Democratic-Farmer-Labor)****Home:** R.R. 3, Box 99, Fosston 56542, (218)435-6634.**Capitol:** 529 State Office Bldg., St. Paul 55155, (612)296-4265.**Committees:** Agriculture; Regulated Industries; Taxes; Transportation.**Biography:** Farmer. Born October 19, 1937; Education: North Dakota State University; wife: Phyllis, children: Kristine, Jon.**Elected:** 1984, 1986, 1988.



Senator District 3
Bob Lessard
 (Democratic-Farmer-Labor)


Home: 108 Riverview Blvd., International Falls 56649, (218)283-8555.

Capitol: 111 State Capitol, St. Paul 55155, (612)296-4136.

Committees: Chair, Environment and Natural Resources; Finance; Local and Urban Government; Rules and Administration; Veterans and Military Affairs.

Biography: President, Northern Ventures; fishing and hunting outfitter; U.S. Army Security Agency, 1950-54; Iron Range and Resources Rehabilitation Board; married: wife, Toni Lynn, four children.

Elected: 1976, 1980, 1982, 1986.



Representative District 3A
Bob Neuenschwander
 (Democratic-Farmer-Labor)

Home: 200 Second Ave., International Falls 56649, (218)283-4414.

Capitol: 337 State Office Bldg., St. Paul 55155, (612)296-1188.

Committees: Economic Development; Environment and Natural Resources; Financial Institutions and Housing; Taxes.

Biography: Owner/Operator of "The Border, Inc." gift shop and taxidermy studio; represents Koochiching and Itasca counties, some 6,000 sq. miles; special interests: economic development, timber, small business issues, sportspersons rights; son: Robb (19).

Elected: 1982, 1984, 1986, 1988.



Representative District 3B
Loren A. Solberg
 (Democratic-Farmer-Labor)


Home: Box 61, 115-5th Ave., Bovey 55709, (218)245-1602.

Capitol: 453 State Office Bldg., St. Paul 55155, (612)296-2365.

Committees: Chair, Ethics; Appropriations; Commerce; General Legislation, Veteran Affairs and Gaming; Regulated Industries.

Biography: Teacher, Greenway School, Coleraine. Born November 3, 1941; Bemidji State University (B.S., M.S., math education); Harvard University Masters of Public Administration Candidate, 1987-present; Bush Leadership Fellow, 1987; Mayor of Bovey (1970-82); wife: Joan, children: Sean (17), John (17), Previn (14), Kjirstin (12).

Elected: 1982, 1984, 1986, 1988.

Senator District 4**Bob Decker****(Independent-Republican)****Home:** 13321 Wildwood Rd. NE, Bemidji, MN 56601 (218)586-2486.**Capitol:** 109 State Office Building, St. Paul 55155, (612)296-0415.**Committees:** Agriculture and Rural Development; Economic Development and Housing; Education; Governmental Operations.**Biography:** Retired Educator and Retired LTC Army. Born November 10, 1922; education: BS, MEd., Phd, Texas A & M University; former president Bemidji State University. Wife: Jackie, three children.**Elected:** November 3, 1987.**Representative District 4A****Bob Johnson****(Democratic-Farmer-Labor)****Home:** Rt. 2, Box 145, Bemidji 56601, (218)751-2035.**Capitol:** 345 State Office Bldg., St. Paul 55155, (612)296-5516.**Committees:** Environment and Natural Resources; Governmental Operations; Insurance.**Biography:** School social worker, game bird farmer. Bemidji State University (B.S.); recognized for work in fields of youth and family problems and alcohol/drug abuse prevention; member: Ducks Unlimited, Deer Hunters Assn., Lions; wife: Kay, daughter: Leigh.**Elected:** 1986, 1988.**Representative District 4B****Anthony G. (Tony) Kinkel****(Democratic-Farmer-Labor)****Home:** P.O. Box 568, Park Rapids 56470, (218)732-7481.**Capitol:** 449 State Office Bldg., St. Paul 55155, (612)296-2451.**Committees:** Commerce; Education; General Legislation, Veterans Affairs and Gaming; Insurance.**Biography:** Educator. Education: Park Rapids High School; University of Minnesota, Duluth (B.A.A., social science); 1986 Local Farmer's Union Teacher of the Year; member: Deer Hunters Assn., Ducks Unlimited, Farmers Union, Jaycees, Church of Christ; single.**Elected:** 1986, 1988.



Senator District 5
Ronald R. Dicklich
 (Democratic-Farmer-Labor)

Home: 1522 E. 25th St., Hibbing 55746, (218)262-1698.
Capitol: 235 State Capitol, St. Paul 55155, (612)296-2859.

Committees: Chair, Public Utilities and Energy; Economic Development and Housing; Education; Finance; Rules and Administration.

Biography: Instructor. Education: University of Minnesota, Duluth (B.S. cum laude, history, political science); elected 1976 to St. Louis County Board of Commissioners; wife: Joanne, children: Lori, Jeff, Kari, Julie, Rhonda, Tommy.

Elected: 1980, 1982, 1986.



Representative District 5A
Tom Rukavina
 (Democratic-Farmer-Labor)

Home: 6930 Hwy. 169, Virginia 55792, (218)749-5690.
Capitol: 473 State Office Bldg., St. Paul 55155, (612)296-0170.

Committees: Economic Development; Environment and Natural Resources; Governmental Operations; Labor-Management Relations.

Biography: Legislator; Education: Virginia High School, Mesabi Community College (A.A.), University of Minnesota, Duluth (B.A., cum laude); past chair: Virginia school board, Pike Township board; Iron Range Resources and Rehabilitation Board; wife: Lenore, children: Ida, Victor.

Elected: 1986, 1988.



Representative District 5B
Jerry Janezich
 (Democratic-Farmer-Labor)

Home: 518 NE 8th St., Chisholm 55719, (218)254-2246.
Capitol: 597 State Office Bldg., St. Paul 55155, (612)296-0172.

Committees: Commerce; Judiciary; Local Government and Metropolitan Affairs; Taxes.

Biography: Small business owner. B.S., speech, St. Cloud State University; wife: Patricia, 3 children.

Elected: 1988.

Senator District 6**Douglas J. "Doug" Johnson**
(Democratic-Farmer-Labor)**Home:** Box 395, Cook 55723, (218)666-2209.**Capitol:** 205 State Capitol, St. Paul 55155, (612)296-8881.**Committees:** Chair, Taxes and Tax Laws; Elections and Ethics; Public Utilities and Energy; Rules and Administration.**Biography:** High school guidance counselor. Born August 17, 1942, Cook; education: Cook High School, Virginia Junior College (A.A.), University of Minnesota, Duluth (B.S.), Wisconsin State University (M.E.); Minnesota House of Representatives (1971-76); Chair, Iron Range Resources and Rehabilitation Board; single.**Elected:** 1976, 1980, 1982, 1986.**Representative District 6A****David P. Battaglia**
(Democratic-Farmer-Labor)**Home:** 1803 7th Ave., Two Harbors 55616, (218)834-3014.**Capitol:** 517 State Office Bldg., St. Paul 55155, (612)296-2190.**Committees:** Chair, Local Government and Metropolitan Affairs; Appropriations; Environment and Natural Resources; Labor-Management Relations.**Biography:** Industrial arts and social studies teacher. Born January 21, 1931; Education: Martin Hughes High School, Buhl; Virginia Junior College (A.S.), St. Cloud State University (B.S.), University of Minnesota, Duluth; mayor, Two Harbors (18 years); wife: Jeanne, children: Dan, Dave, Mike, Mary, Lisa.**Elected:** 1976, 1978, 1980, 1982, 1984, 1986, 1988.**Representative District 6B****Joseph R. Begich**
(Democratic-Farmer-Labor)**Home:** 1001 W. 2nd St., Eveleth 55734, (218)744-2512.**Capitol:** 477 State Office Bldg., St. Paul 55155, (612)296-5063.**Committees:** Chair, Labor-Management Relations; Environment and Natural Resources; Taxes; Transportation.**Biography:** Mining management. Born 1930, Eveleth; education: Eveleth High School, IC School (2 years); nominee, Ludwig Award for Distinguished Municipal Service, (1971, 1972, 1974); commendation, National Commission on Employment of Handicapped Persons; mayor, Eveleth (four terms); wife: Carolyn, one child.**Elected:** 1974, 1976, 1978, 1980, 1982, 1984, 1986, 1988.



Senator District 7
Sam G. Solon
 (Democratic-Farmer-Labor)

Home: 616 W. Third St., Duluth 55806, (218)727-3997.
Capitol: 303 State Capitol, St. Paul 55155, (612)296-4188.

Committees: Chair, Commerce; Finance; Health and Human Services; Rules and Administration.

Biography: Teacher. Born June 25, 1931; University of Minnesota, Duluth (B.S. 1958); U.S. Army (1952-54); Minnesota House of Representatives (1971-72); board member: Duluth Hall of Fame, Duluth State Convention Center; wife: Paula, children: Jon, Nicholas, Chris, Dina, Vicki.

Elected: 1972, 1976, 1980, 1982, 1986.



Representative District 7A
Willard Munger
 (Democratic-Farmer-Labor)

Home: 1121 S. 70th Ave. W., Duluth 55807, (218)624-4050.
Capitol: 479 State Office Bldg., St. Paul 55155, (612)296-4282.

Committees: Chair, Environment and Natural Resources; Appropriations; Rules and Legislative Administration.

Biography: Motel owner. Education: Fergus Falls schools and university extension; grain inspection, Railroad and Warehouse Commission; Minnesota Dept. of Agriculture; chief, food section, Office of Price Stabilization, Duluth; retail store owner; wife: Frances, children: Patricia, Willard, Jr.,

Elected: 1954, 1956, 1958, 1960, 1962, 1966, 1968, 1970, 1972, 1974, 1976, 1978, 1980, 1982, 1984, 1986, 1988.



Representative District 7B
Mike Jaros
 (Democratic-Farmer-Labor)

Home: 619 E. 6th St., Duluth 55805, (218)727-0412.
Capitol: 559 State Office Bldg., St. Paul 55155, (612)296-4246.



Committees: Chair, Higher Education Division/Education; Appropriations; Commerce.

Biography: Executive assistant. Born April 12, 1944, Germany. Lived in Yugoslavia from 1945-60. Education: Duluth Cathedral High School, Salvatorian Seminary, University of Minnesota (B.A.); wife: Annette, daughter: Bonita, sons: Patrick and Adam.

Elected: 1972, 1974, 1976, 1978, 1984, 1986, 1988.

Senator District 8**Jim Gustafson****(Independent-Republican)****Home:** 1936 Woodhaven Ln., Duluth 55803, (218)724-6891.
Capitol: 115 State Office Bldg., St. Paul 55155, (612)296-4314.**Committees:** Economic Development and Housing;
Employment; Public Utilities and Energy; Taxes and Tax Laws.**Biography:** Businessman; Born 1938; Ohio Wesleyan University (B.A., economics and history); wife: Patricia, 3 children.**Elected:** February 5, 1985, 1986.**Representative District 8A****Mary Murphy****(Democratic-Farmer-Labor)****Home:** 6794 Arrowhead Rd., Hermantown 55811, (218)729-6399.
Capitol: 557 State Office Bldg., St. Paul 55155, (612)296-2676.**Committees:** Chair, Rural Resource Development Division/
Economic Development; Appropriations; Commerce.**Biography:** Teacher. Education: College of St. Scholastica (B.A., history), University of Minnesota, Duluth (graduate work); active in DFL, labor and community activities, Great Lakes Commission; Iron Range and Resources and Rehabilitation Board.**Elected:** 1976, 1978, 1980, 1982, 1984, 1986, 1988.**Representative District 8B****Ben Boo****(Independent-Republican)****Home:** 102 E. Arrowhead, Duluth 55803, (218)728-2977.
Capitol: 311 State Office Bldg., St. Paul 55155, (612)296-2228.**Committees:** Financial Institutions and Housing; General
Legislation, Veterans Affairs and Gaming; Health and Human
Services; Regulated Industries.**Biography:** Education: University of Minnesota, University of
Missouri, C. and G. S. C., mayor, Duluth (1967-1975);
executive director, WLSSD (1975-79); president, Council of
Great Lakes Governors (1979-84); wife: Mary.**Elected:** November 8, 1983, 1984, 1986, 1988.

**Senator District 9****Keith Langseth****(Democratic-Farmer-Labor)****Home:** Rt. 2, Glyndon 56547, (218)498-2580.**Capitol:** G-24 State Capitol, St. Paul 55155, (612)296-3205.**Committees:** Chair, Agriculture, Transportation and Semi-States Division/Finance; Education; Transportation; Veterans and Military Affairs.**Biography:** Dairy farmer. Born January 20, 1938; Minnesota House of Representatives (1974-78); special legislative concerns: agriculture and natural resources, education, small business; wife: Lorraine, children: Dan, Gayle, Joy.**Elected:** 1980, 1982, 1986.**Representative District 9A****Diane Wray Williams****(Democratic-Farmer-Labor)****Home:** 514 S. 19th St., Moorhead 56560, (218)236-5663.**Capitol:** 567 State Office Bldg., St. Paul 55155, (612)296-5515.**Committees:** Economic Development; Governmental Operations; Health and Human Services; Insurance.**Biography:** Teacher/Business owner; B.A. Syracuse University; husband, Tom, 3 children, 3 stepchildren.**Elected:** 1988.**Representative District 9B****Marvin Dauner****(Democratic-Farmer-Labor)****Home:** R.R. 2, Box 211, Hawley 56549, (218)483-4152.**Capitol:** 581 State Office Bldg., St. Paul 55155, (612)296-6829.**Committees:** Agriculture; Health and Human Services; Taxes; Transportation.**Biography:** Born December 4, 1927; lifetime in farming-agriculture; school board member (1957-66); county commissioner (1974-86); active member Lysne Lutheran Church; wife: Shirley, children: Ronald, Victoria, Kathryn, Jeffrey, Matthew.**Elected:** 1986, 1988.

Senator District 10**Calvin R. Larson****(Independent-Republican)****Home:** Box 117, Fergus Falls 56537, (218)736-4895.**Capitol:** 145 State Office Bldg., St. Paul 55155, (612)296-5655.**Committees:** Agriculture and Rural Economic Development; Education; Taxes; Veterans and Military Affairs.**Biography:** Insurance and real estate broker. Concordia College (B.A., business, political science); Minnesota House of Representatives (1966-73); Concordia College Board of Regents; member: Rotary, American Legion, Bethlehem Lutheran Church; wife: Loretta; children: Laura, Peder.**Elected:** 1986.**Representative District 10A****Dennis Poppenhagen****(Independent-Republican)****Home:** Rt. 4, Box 51, Detroit Lakes 56501, (218)847-5575.**Capitol:** 301 State Office Bldg., St. Paul 55155, (612)296-5387.**Committees:** Appropriations; Economic Development; Insurance; Financial Institutions and Housing.**Biography:** Small business owner. Born August 28, 1938; Moorhead State University; member: Chamber of Commerce, National Federation of Independent Business, Gideons International; wife: Barbara J. (Walz), three children.**Elected:** 1984, 1986, 1988.**Representative District 10B****Bob Anderson****(Independent-Republican)****Home:** Box 28, Ottertail 56571, (218)495-2509.**Capitol:** 317 State Office Bldg., St. Paul 55155, (612)296-4946.**Committees:** Appropriations; Commerce; Ethics; Local Government and Metropolitan Affairs.**Biography:** Small businessman. Education: St. Thomas Military Academy, University of Miami (B.A., finance), executive committee, National Conference of State Legislatures (1986-1988); director, National Foundation for State Legislatures; Vice-Chair, SFA, National Conference of State Legislatures (1989); executive committee, Legislative Commission on Waste Management; Wife: Janet Lynn.**Elected:** 1976, 1978, 1980, 1982, 1984, 1986, 1988.



Senator District 11
Charles A. Berg
 (Democratic-Farmer-Labor)

Home: Rt. 1, Box 29, Chokio 56221, (612)324-2506.
Capitol: 328 State Capitol Bldg., St. Paul 55155, (612)296-5094.

Committees: Agriculture and Rural Development; Environment and Natural Resources; Finance; General Legislation and Public Gaming.

Biography: Farmer. Born October 15, 1927; graduate West Central School of Agriculture, Morris; past president, Minnesota Livestock Feeders Assn.; school board member (6 years); director, Grace Nursing Home; wife: Carol, three sons, four daughters.

Elected: 1972, 1980, 1982, 1986.



Representative District 11A
Chuck Brown
 (Democratic-Farmer-Labor)

Home: R.R. 3, Box 11A, Appleton 56208, (612)289-1680.
Capitol: 569 State Office Bldg., St. Paul 55155, (612)296-4929.

Committees: Agriculture; Judiciary; Taxes; Transportation.

Biography: Auctioneer. Wife: Rebecca, children: Bridget, Kelsey, Megan, Katie.

Elected: 1984, 1986, 1988.




Representative District 11B
Clair Nelson
 (Democratic-Farmer-Labor)

Home: Barrett 56311, (612)528-2591.
Capitol: 515 State Office Bldg., St. Paul 55155, (612)296-4317.

Committees: Agriculture; Economic Development; Education; Health and Human Services.

Biography: Farmer. Former teacher in Balaton, MN and West Berlin, Germany; graduated from Moorhead State University; member of numerous civic and sportsman clubs; wife: Joyce, two sons.

Elected: 1986, 1988.

Senator District 12**Don Anderson****(Independent-Republican)****Home:** 703 S. Jefferson, Wadena 56482, (218)631-2200.**Capitol:** 153 State Office Bldg., St. Paul 55155, (612)296-6455.**Committees:** Agriculture and Rural Development; Commerce; Health and Human Services; Taxes and Tax Laws.**Biography:** Businessman, Grocer. Education: University of Minnesota, Augsburg College (B.A.); Special Legislative Concerns: agriculture, natural resources, employment, local government, transportation; wife: Violet, 3 sons, 2 grandchildren.**Elected:** 1982, 1986.**Representative District 12A****Don Richter****(Independent-Republican)****Home:** Rt. 2, Box 220, Wadena 56482, (218)631-1933.**Capitol:** 223 State Office Bldg., St. Paul 55155, (612)296-4293.**Committees:** Agriculture; Commerce; Education; Transportation.**Biography:** Dairy farmer. Member: St. Ann's Catholic Church, Korean War Veterans, Farm Bureau, VFW, American Legion, MCCL, Full Gospel Businessmen, International FGBMF State Field Representative; wife: Margaret, seven sons, two daughters.**Elected:** 1984, 1986, 1988.**Representative District 12B****Rick Krueger****(Democratic-Farmer-Labor)****Home:** 524 N. 6th, Staples 56479, (218)894-2443.**Capitol:** 433 State Office Bldg., St. Paul 55155, (612)296-3201.**Committees:** Agriculture; Appropriations; Rules and Legislative Administration.**Biography:** Computer consultant. Member: Faith Lutheran, Staples; wife: Diane, daughters: Melissa, Alisha, son: Ryan.**Elected:** 1982, 1984, 1986, 1988.



Senator District 13
Don Samuelson
 (Democratic-Farmer-Labor)

Home: 1018 Portland Ave., Brainerd 56401, (218)829-4898.
Capitol: 124D State Capitol, St. Paul 55155, (612)296-4875.

Committees: Chair, Health and Human Services Division/Finance; Commerce; Elections and Ethics; General Legislation and Public Gaming.

Biography: Bricklayer's Union Manager. Born August 23, 1932, Brainerd; education: Brainerd High School; district vice-president, Minnesota AFL-CIO (4 years); county chair, DFL (1962-68); Minnesota House of Representatives (1969-76, 1981-82); married, four children.

Elected: 1982, 1986.



Representative District 13A
Kris Hasskamp
 (Democratic-Farmer-Labor)

Home: 405 Superior Ave., Crosby 56441-1264, (218)546-8242.
Capitol: 413 State Office Bldg., St. Paul 55155, (612)296-4333.

Committees: Education; Health and Human Services; Judiciary; Local Government and Metropolitan Affairs.

Biography: Administrator/Program Coordinator and Health Educator. Education: B.S. Health and Physical Education; Member: Cuyuna Range Women's Club, MN Deerhunters Assn.; Past Crow Wing Co. DFL Associate Chair; Former Reg. Rep. to MN State Citizens Power Plant Advisory Comm.; Former College Ctr. Coord.-Brainerd Community College; past Human Life Services Dir. for Diocese of Duluth.

Elected: 1988.



Representative District 13B
Stephen G. Wenzel
 (Democratic-Farmer-Labor)

Home: 312 S.E. 3rd St., Little Falls 56345, (612)632-6485.
Capitol: 487 State Office Bldg., St. Paul 55155, (612)296-4247.

Committees: Chair, Agriculture; Education; Financial Institutions and Insurance; Labor-Management Relations.

Biography: Legislator/educator. Born December 7, 1946, Little Falls; education: St. Cloud State College; congressional intern, office of Senator Walter F. Mondale (1967); board, St. Cloud University Alumni (1976-82); member: St. Mary's Church, Farmers Union, Ducks Unlimited, Minnesota Citizens Concerned for Life.

Elected: 1972, 1974, 1976, 1978, 1980, 1982, 1984, 1986, 1988.

Senator District 14
Florian Chmielewski
 (Democratic-Farmer-Labor)

Home: Sturgeon Lake 55783, (218)372-3616.

Capitol: 325 State Capitol, St. Paul 55155, (612)296-4182.

Committees: Chair, Employment; Health and Human Services; Rules and Administration; Taxes and Tax Laws.

Biography: Farmer, Chmielewski Television Productions and Chmielewski Brothers Orchestra and Television Network. Education: University of Minnesota Extension Service, LaSalle Extension University; former band director; county commissioner (1960-70); wife: Pat, children: Patty, Florian Jr., Jeffry, Mark.

Elected: 1970, 1972, 1976, 1980, 1982, 1986.



Representative District 14A
Paul Anders Ogren
 (Democratic-Farmer-Labor)


Home: Fleming Rt., Aitkin 56431, (218)768-4835.

Capitol: 417 State Office Bldg., St. Paul 55155, (612)296-7808.

Committees: Chair, Health and Human Services; Regulated Industries; Rules; Taxes.

Biography: Born June 9, 1951; Political Science, Loyola University, Los Angeles; Member: Minnesota Farmers Union, Fond du Lac College Board of Trustees. Proud father of Samuel and Shana.

Elected: 1980, 1982, 1984, 1986, 1988.



Representative District 14B
Douglas W. Carlson
 (Independent-Republican)

Home: 430 Division St., Sandstone 55072, (612)245-2946.

Capitol: 203 State Office Bldg., St. Paul 55155, (612)296-4308.

Committees: Appropriations; Environment and Natural Resources; Regulated Industries; Transportation; Ways and Means.

Biography: Beef and hog farmer. Born November 1, 1939; education: University of Minnesota (B.S., 1966; D.V.M., 1968); U.S. Air Force; wife: Karen.

Elected: 1970, 1972, 1976, 1978, 1980, 1982, 1984, 1986, 1988.





Senator District 15
Dean Elton Johnson
 (Independent-Republican)

Home: 910 S.W. 11th St., Willmar 56201, (612)235-6388.
Capitol: 105 State Office Bldg., St. Paul 55155, (612)296-3826.

Committees: Elections and Ethics; Finance; General Legislation and Public Gaming; Public Utilities and Energy; Rules and Administration.

Biography: Lutheran pastor/Chaplain (LTC) Minnesota Army National Guard. Education: BA, Business Administration, Luther College; Master of Divinity, Luther Theological Seminary. Minnesota House of Representatives (1979-1983).

Elected: 1982, 1986.



Representative District 15A
Sylvester B. Uphus
 (Independent-Republican)

Home: 38962 Co. Rd. 26, Sauk Centre 56378, (612)268-5472.
Capitol: 227 State Office Bldg., St. Paul 55155, (612)296-1534.

Committees: Agriculture; Economic Development; Taxes; Transportation.

Biography: Dairy and grain farmer. Born December 29, 1927; education: St. Andrew's, Greenwald, St. John's University; U.S. Navy veteran; served: Ashley Township Board, Sauk Centre Creamery Board, Farmer's Elevator Board, A.S.C. Community Committee; wife: Rose, twelve children.

Elected: 1982, 1984, 1986, 1988.






Representative District 15B
Alan W. Welle
 (Democratic-Farmer-Labor)

Home: 2406 47th Ave. NE, Willmar 56201, (612)235-5029.
Capitol: 437 State Office Bldg., St. Paul 55155, (612)296-6206.

Committees: Health and Human Services; Taxes; Transportation; Ways and Means.


Biography: Work Experience Coordinator, Willmar Area Learning Center. Born November 2, 1945, Melrose; education: St. Cloud State University (B.A.), Business Administration, University of Minnesota (B.S., business education); married Laura Hoiland, children: Benjamin (12), Adam (6).


Elected: 1982, 1984, 1986, 1988.

Senator District 16**Joe Bertram, Sr.****(Democratic-Farmer-Labor)****Home:** 887 Flanders Dr., Paynesville 56362, (612)243-4708.**Capitol:** 323 State Capitol, St. Paul 55155, (612)296-2084.**Committees:** Chair, Veterans and Military Affairs; Agriculture and Rural Development; General Legislation and Public Gaming; Local and Urban Government; Rules and Administration; Taxes and Tax Laws.**Biography:** Farmer. Born July 3, 1954; education: St. Cloud AVTI, St. Cloud State University; member: Jaycees, Knights of Columbus, St. Louis Catholic Church, Paynesville Fire Dept.; honorary chair, Minnesota Cystic Fibrosis Foundation; married Mary Lee Imdieke, daughters: Leah, Katie, son: Joseph, Jr.**Elected:** 1980, 1982, 1986.**Representative District 16A****Bernie Omann****(Independent-Republican)****Home:** 9015 Co. Rd. 5, St. Joseph 56374, (612)251-0378.**Capitol:** 229 State Office Bldg., St. Paul 55155, (612)296-6612.**Committees:** Agriculture; Education; Health and Human Services**Biography:** Farmer. Born December 28, 1964; education: Sartell-St. Stephen high school; Brainerd Community College, St. Cloud State University (political science); member: Knights of Columbus, Sportsman's Club, Lions, St. Stephen baseball team, Rice Sportsman club, Rice Chamber; St. Cloud Chamber; St. Stephen Catholic Church; married: Dana Lommel.**Elected:** 1986, 1988.**Representative District 16B****Jeff Bertram****(Democratic-Farmer-Labor)****Home:** 662 Spruce St., Paynesville 56362, (612)243-3186.**Capitol:** 571 State Office Bldg., St. Paul 55155, (612)296-4373.**Committees:** Agriculture; Financial Institutions and Housing; General Legislation, Veterans Affairs and Gaming; Governmental Operations.**Biography:** Farmer. Born January 24, 1960; education: Melrose High School, St. Cloud State University; Outstanding Young Man of America (1985); member: MCCL, NRA, NFIB, Jaycees, Knights of Columbus, Catholic Aid Assn., St. Cloud Alumni Assn., Pheasants Forever, Ducks Unlimited; St. Louis Catholic Church; married Jane Desautel, daughter Kari.**Elected:** 1986, 1988.

**Senator District 17****James C. Pehler****(Democratic-Farmer-Labor)****Home:** 734 14th Ave. S., St. Cloud 56301, (612)251-0350.**Capitol:** 9 State Capitol, St. Paul 55155, (612)296-4241.**Committees:** Chair, Education; Employment; Public Utilities and Energy; Rules and Administration; Taxes and Tax Laws.**Biography:** Assistant professor, St. Cloud State University. Education: Fairmont High School, St. Cloud State University (B.S., M.A.); Minnesota House of Representatives (1973-80); education committee chair, National Council of State Legislatures; member: Knights of Columbus, Eagles; Chamber of Commerce; wife: Beverly, children, James and Karl.**Elected:** 1980, 1982, 1986.**Representative District 17A****Marcus Marsh****(Independent-Republican)****Home:** 1172 8th Ave. N., Sauk Rapids 56379, (612)253-6658.**Capitol:** 295 State Office Bldg., St. Paul 55155, (612)296-7806.**Committees:** Economic Development; Environment and Natural Resources; Judiciary.**Biography:** Commercial real estate sales. Creighton University, Omaha (B.S., 1971); member: Sauk Rapids Community Education Council, Lions, Jaycees, Kiwanis, St. Cloud Eagles, St. Cloud Chamber of Commerce, National Crime Justice Task Force of the American Legislative Exchange Council. Wife: Chris, two children.**Elected:** 1980, 1982, 1984, 1986, 1988.**Representative District 17B****Dave Gruenes****(Independent-Republican)****Home:** 234 Danora Pl., St. Cloud 56301, (612)255-0686.**Capitol:** 201 State Office Bldg., St. Paul 55155, (612)296-6316.**Committees:** Appropriations; Health and Human Services; Regulated Industries; Ways and Means.**Biography:** Loan officer, State Bank in Eden Valley. Education: St. John's University, Collegeville, (B.A.); member: Jaycees, Knights of Columbus, Eagles, Chamber of Commerce; wife: Mary; daughter: Jennifer.**Elected:** 1980, 1982, 1984, 1986, 1988.

Senator District 18**Charles R. Davis****(Democratic-Farmer-Labor)****Home:** Rt. 2, Box 132, Princeton 55371, (612)389-3390.**Capitol:** G-24 State Capitol, St. Paul 55155, (612)296-2302.**Committees:** Chair, Agriculture and Rural Development; Environment and Natural Resources; General Legislation and Public Gaming; Rules and Administration; Taxes and Tax Laws.**Biography:** Farmer, Vocational Agriculture instructor. University of Minnesota (B.S. 1968, M.Ed. 1972); past president, Minnesota Vocational Agriculture Instructors Assn., MEA Vocational Educators; past executive: Jaycees, Masonic Lodge, Princeton; wife: Colleen Maloney, children: Rayford, Marshall, Lance.**Elected:** 1980, 1982, 1986.**Representative District 18A****Jerome Peterson****(Democratic-Farmer-Labor)****Home:** 306 6th Ave. S., Princeton 55371, (612)389-3452.**Capitol:** 421 State Office Building, St. Paul 55155, (612)296-6746.**Committees:** Appropriations; Economic Development; Insurance; Judiciary.**Biography:** Educator. Born July 1936; education: Augsburg College, University of Minnesota, St. Cloud State University; wife: Joanne, three children.**Elected:** 1982, 1984, 1986, 1988.**Representative District 18B****Jerry J. Bauerly****(Democratic-Farmer-Labor)****Home:** 2168 Primrose Rd. NE, Sauk Rapids 56379, (612)968-6554.**Capitol:** 349 State Office Bldg., St. Paul 55155, (612)296-5377.**Committees:** Agriculture; Education; Local Government and Metropolitan Affairs.**Biography:** Small businessman, farmer. St. Cloud State University (B.S., M.S.); Legislative Commission on Public Education (1989-90); Governors Commission on Education (1982-84); Finlayson Teacher of the Year (1967); member: Knights of Columbus, Jaycees, 4-H, Lions, St. Patrick's Parish; wife: Elaine, children: Shelly, Rick, Dena.**Elected:** 1986, 1988.

**Senator District 19****Randolph W. Peterson**
(Democratic-Farmer-Labor)**Home:** 155 Collen St., Wyoming 55092, (612)464-6479.**Capitol:** 9 State Capitol, St. Paul 55155, (612)296-8018.**Committees:** Chair, Education Funding Division/Education; Environment and Natural Resources; Rules and Administration; Taxes and Tax Laws.**Biography:** Attorney. Education: Forest Lake High School; University of Minnesota, (B.A., 1976; J.D., 1979); wife: Jennifer Bloom.**Elected:** 1980, 1982, 1986.**Representative District 19A****Harold Lasley**
(Democratic-Farmer-Labor)**Home:** Rt. 4, Box 870DD, Cambridge 55008, (612)444-9496.**Capitol:** 553 State Office Bldg., St. Paul 55155, (612)296-5364.**Committees:** Economic Development; Governmental Operations; Transportation.**Biography:** Builder. Education: St. Johns University (B.A., economics); married Susan Butler, children: Erin (10), Zach (7).**Elected:** 1986, 1988.**Representative District 19B****Loren G. Jennings**
(Democratic-Farmer-Labor)**Home:** Box 27, Rush City 55069, (612)358-4063.**Capitol:** 331 State Office Bldg., St. Paul 55155, (612)296-0518.**Committees:** Appropriations; Environment and Natural Resources; Labor-Management Relations; Regulated Industries.**Biography:** Business owner. Born June, 1951; education: Pine City VoTech; former member: Rush City Council, Chisago County Commissioner.**Elected:** 1984, 1986, 1988.

Senator District 20**David J. Frederickson****(Democratic-Farmer-Labor)****Home:** Rt. 1, Box 102, Murdock 56271, (612)875-3531.**Capitol:** G-24 State Capitol, St. Paul 55155, (612)296-5640.**Committees:** Agriculture and Rural Development; Education; Governmental Operations; Local and Urban Government.**Biography:** Farmer. Born: March 2, 1944; Education: St. Cloud State University, B.S. (Education); Special Concerns: agriculture, education, tax issues; Married: Kay, 2 daughters.**Elected:** 1986.**Representative District 20A****Glen H. Anderson****(Democratic-Farmer-Labor)****Home:** Rt. 1, Box 9, Bellingham 56212, (612)568-2573.**Capitol:** 365 State Office Bldg., St. Paul 55155, (612)296-4228.**Committees:** Chair, Appropriations; Economic Development; Rules and Legislative Administration; Ways and Means.**Biography:** Farmer. Born October 24, 1938, Lac qui Parle County; education: Bellingham High School, Concordia College, Moorhead; served in Minnesota National Guard; wife: Lorna, children: Karla, Lee, Kristi, Mary.**Elected:** 1972, 1974, 1976, 1978, 1980, 1982, 1984, 1986, 1988.**Representative District 20B****Howard Miller****(Independent-Republican)****Home:** 504 E. Elm St., Redwood Falls 56283, (507)637-5788.**Capitol:** 353 State Office Bldg., St. Paul 55155, (612)296-5066.**Committees:** Appropriations; Economic Development; Judiciary.**Biography:** Businessman. Education: Marshall High School, Southwest State University, (B.S., business administration); Institute for Organizational Management, Boulder, CO; U.S. Marine Corps; member: Gloria Dei Lutheran Church, Chamber of Commerce, American Legion, Sportsman Club; wife: Margie, two children.**Elected:** 1984, 1986, 1988.



Senator District 21
John J. Bernhagen
 (Independent-Republican)

Home: Rt. 1, Box 122, Hutchinson 55350, (612)587-6508.
Capitol: 113 State Office Bldg., St. Paul 55155, (612)296-4131.

Assistant Minority Leader

Committees: Economic Development and Housing; Environment and Natural Resources; Rules and Administration; Taxes and Tax Laws; Transportation.

Biography: Executive Director, Hutchinson Community Development Corporation; farmer; Born March 19, 1934; education: University of Minnesota School of Agriculture; Metro State University (B.A.); Mankato State University (M.S.); Minnesota House of Representatives (1969-1972); wife Letty, three children

Elected: 1972, 1976, 1980, 1982, 1986.



Representative District 21A
Steve Dille
 (Independent-Republican)

Home: Rt. 2, Dassel 55325, (612)398-6545.
Capitol: 227 State Office Bldg., St. Paul 55155, (612)296-4344.

Committees: Agriculture; Economic Development and Housing; Governmental Operations; Labor-Management Relations.

Biography: Farmer, veterinarian. Born March 16, 1945; University of Minnesota (B.S., 1967; D.V.M., 1969); Vietnam (3 1/2 years); faculty, University of Minnesota (2 years), former township supervisor and county commissioner; wife: Pamela, four children.

Elected: 1986, 1988.




Representative District 21B
Roger Cooper
 (Democratic-Farmer-Labor)

Home: 260 S. 6th. St., Bird Island 55310 (612)365-3097.
Capitol: 507 State Office Bldg., St. Paul 55155, (612)296-4346.

Committees: Agriculture; Economic Development; Governmental Operations; Health and Human Services.

Biography: Teacher. Born 1944; education: Rockford College (B.A.), Mankato State University; Bird Island City Council, Region 6E Development Commission; member: Lions, MEA, NEA, Ducks Unlimited, Pheasants Forever; wife: Margie.

Elected: 1986, 1988.

Senator District 22**Betty Adkins****(Democratic-Farmer-Labor)****Home:** 1655 Kadler Ave., NE, St. Michael 55376, (612)497-2693.**Capitol:** 235 State Capitol, St. Paul 55155, (612)296-5981.**Committees:** Commerce; Employment; Health and Human Services; Local and Urban Government.**Biography:** Homemaker. Attended University of Minnesota, North Hennepin Community College; deputy clerk, Otsego Township; vice-chair, Wright County Board of Adjustment; chair, Wright County DFL (9 years); husband: Wally, six children.**Elected:** 1982, 1986.**Representative District 22A****Bob McEachern****(Democratic-Farmer-Labor)****Home:** Rt. 2, Box 243H Maple Lake, 55358, (612)963-5838.**Capitol:** 343 State Office Bldg., St. Paul 55155, (612)296-4237.**Committees:** Chair, Education; Commerce; General Legislation, Veterans Affairs and Gaming; Ways and Means.**Biography:** Businessman, educator. Born March 9, 1927, St. Paul; education: University of North Dakota, University of Minnesota, St. Cloud State College; U.S. Navy (WWII, Korean War); mayor of St. Michael (6 years); Permanent School Fund Advisory Committee; Joint House/Senate Library Subcommittee; wife: Dorothy, six children.**Elected:** 1972, 1974, 1976, 1978, 1980, 1982, 1984, 1986, 1988.**Representative District 22B****Tony Onnen****(Independent-Republican)****Home:** Rt. 2, Box 211, Cokato 55321, (612)286-5472.**Capitol:** 277 State Office Bldg., St. Paul 55155, (612)296-1534.**Committees:** Health and Human Services; Insurance; Local Government and Metropolitan Affairs; Taxes.**Biography:** Insurance sales, accountant. Education: University of Nebraska (B.S., B.A.); former hospital administrator; wife: JoAnn, children: Jennifer, Kristin, Matthew, Ruth, Lori.**Elected:** September 27, 1977, 1978, 1980, 1982, 1984, 1986, 1988.



Senator District 23
Dennis R. Frederickson
 (Independent-Republican)


Home: 4 Sunrise Dr., New Ulm 56073, (507)359-9482.

Capitol: 143 State Office Bldg., St. Paul 55155, (612)296-8138.

Committees: Agriculture and Rural Development; Environment and Natural Resources; Finance; Governmental Operations.

Biography: Farmer. Born July 27, 1939, Redwood County; education: Morgan High School, University of Minnesota (B.S., agricultural economics); pilot, U.S. Navy; commissioner, Redwood County; wife: Marjorie, children: Kari, Karl, Disa.

Elected: 1980, 1982, 1986.



Representative District 23A
Terry M. Dempsey
 (Independent-Republican)

Home: 309 S. Minnesota, New Ulm 56073, (507)354-5435.

Capitol: 261 State Office Bldg., St. Paul 55155, (612)296-9303.

Assistant Minority Leader

Committees: Judiciary; Taxes; Transportation; Ways and Means.

Biography: Attorney, partner, firm of Somsen, Dempsey and Schade. Education: College of St. Thomas (B.S.), University of California, Hastings School of Law (J.D.); public defender, Fifth Judicial District (2 years); city attorney, New Ulm (10 years); wife: Janet, son: Matthew.

Elected: 1978, 1980, 1982, 1984, 1986, 1988.



Representative District 23B
Don Ostrom
 (Democratic-Farmer-Labor)




Home: 405 N. 4th, St. Peter 56082, (507)931-5486.


Capitol: 401 State Office Bldg., St. Paul 55155, (612)296-7065.

Committees: Education; General Legislation, Veterans Affairs and Gaming; Health and Human Services.

Biography: Teacher, Gustavus Adolphus College, 1972-present. Education: St. Olaf College (B.A.), Washington University (M.A., Ph.D.); Member: St. Peter School Board, 1983-1988, Rotary, Chamber of Commerce; wife: Florence, children: Erik, Becca, Kate.

Elected: 1988.

Senator District 24**Glen A. Taylor**
(Independent-Republican)**Home:** 134 Ridgely Rd., Mankato 56001, (507)345-6034.**Capitol:** 103 State Office Bldg., St. Paul 55155, (612)296-9457.**Committees:** Commerce; Finance; Governmental Operations; Rules and Administration.**Biography:** Chairman of the board, Taylor Corporation. Education: Mankato State University (B.S.), Harvard Graduate School of Business; Mankato State University Foundation; Minnesota Jaycee Foundation; president: Mankato Jaycees, YMCA; chair, United Way.**Elected:** 1980, 1982, 1986.**Representative District 24A****John Dorn**
(Democratic-Farmer-Labor)**Home:** 1021 Orchard Rd., Mankato 56001, (507)388-3649.**Capitol:** 533 State Office Bldg., St. Paul 55155, (612)296-3248.**Committees:** Appropriations; Health and Human Services; Local Government and Metropolitan Affairs.**Biography:** Teacher, Independent School District 77 (Mankato). Education: Loyola High School, St. John's University (B.A.), University of Wisconsin (M.A.); wife: Kathleen, children: Christopher, Rebekah, Megan.**Elected:** 1986, 1988.**Representative District 24B****Marcel "Sal" Frederick**
(Independent-Republican)**Home:** Rt. 6, Box 25, Mankato 56001, (507)388-2251.**Capitol:** 303 State Office Bldg., St. Paul 55155, (612)296-5513.**Committees:** Agriculture; Commerce; Education; General Legislation, Veterans Affairs and Gaming.**Biography:** Business consultant, founder and retired president, Happy Chef Restaurants; member: Mankato Area Chamber of Commerce, Mankato Rehabilitation Center, Minnesota Restaurant Assn., life member, American Legion, VFW, Atomic Vets, St. John Catholic Church; wife: Rose, six daughters.**Elected:** 1984, 1986, 1988.



Senator District 25
Clarence M. Purfeerst
 (Democratic-Farmer-Labor)

Home: 5928 Kenyon Blvd., Faribault 55021, (507)334-6688.
Capitol: 303 State Capitol, St. Paul 55155, (612)296-4167.

Committees: Chair, Transportation; Commerce; Finance; Rules and Administration.

Biography: Farmer, owner, operator of farm with grain and hog feeding operation. Born June 30, 1928; education: Faribault High School; State Outstanding Young Farmer; Faribault Distinguished Service Award; wife: Rosie, six children.

Elected: 1970, 1972, 1976, 1980, 1982, 1986.



Representative District 25A
Robert E. Vanasek
 (Democratic-Farmer-Labor)

Home: 706 Highland Dr., New Prague 56071, (612)758-4757.
Capitol: 463 State Office Bldg., St. Paul 55155, (612)296-4229.

Speaker of the House

Committees: Chair, Ways and Means; Rules and Legislative Administration; Taxes.

Biography: John F. Kennedy School of Government/Harvard University (M.P.A.); University of Minnesota (B.A., political science); New Prague Volunteer Fire Department; U.S. Jaycees Outstanding Young American (1979, 1984); wife: Mary, children: Robby, Lora, Becky.

Elected: 1972, 1974, 1976, 1978, 1980, 1982, 1984, 1986, 1988.



Representative District 25B
Peter G. Rodosovich
 (Democratic-Farmer-Labor)


Home: 614 S.E. 1st St., Faribault 55021, (507)334-9161.
Capitol: 451 State Office Bldg., St. Paul 55155, (612)296-8237.

Assistant Majority Leader


Committees: Appropriations; Economic Development; Financial Institutions and Housing; Rules and Legislative Administration.

Biography: State director, Minnesota YMCA Youth in Government. Born November 21, 1959; education: Bethlehem Academy High School, University of Minnesota (B.A., political science/history); Outstanding Young American, Who's Who; member: Immaculate Conception Parish, Jaycees, Knights of Columbus, Sunrise Exchange; National Planning Committee for the YMCA Youth Conference on National and International Affairs.

Elected: 1982, 1984, 1986, 1988

Senator District 26**Lyle G. Mehrkens****(Independent-Republican)****Home:** 1505 Woodland Dr., Red Wing 55066, (612)388-5682.**Capitol:** 127 State Office Bldg., St. Paul 55155, (612)296-8075.**Committees:** Education; Finance; Transportation; Veterans and Military Affairs.**Biography:** Farmer. Education: University of Minnesota School of Agriculture; Minnesota House of Representatives (1979-82); wife: Karen, children: Todd, Leah.**Elected:** 1982, 1986.**Representative District 26A****Steven Sviggum****(Independent-Republican)****Home:** Rt. 3, Kenyon 55946, (507)789-6706.**Capitol:** 237 State Office Bldg., St. Paul 55155, (612)296-2273.**Committees:** General Legislation, Veterans Affairs and Gaming; Health and Human Services; Labor-Management Relations; Rules and Legislative Administration; Taxes.**Biography:** Educator and coach, family farmer. St. Olaf College (B.A. mathematics) 1973; Sunday school teacher; member of: Lions club, Riverview Manor board, Institute Rehabilitation Center board, Goodhue County Historical Society board; wife: Debra, 3 children.**Elected:** 1978, 1980, 1982, 1984, 1986, 1988.**Representative District 26B****Bob Waltman****(Independent-Republican)****Home:** P.O. Box N, Elgin 55932, (507)876-2457.**Capitol:** 289 State Office Bldg., St. Paul 55155, (612)296-9236.**Committees:** Education; Environment and Natural Resources; Transportation.**Biography:** Businessman, Elgin, Plainview, Millville. U.S. Air Force (1951-56); past board member, Associated Grocers and Minnesota Food Retailers Assn.; Supermarket Research Council; member: Lions, American Legion, Trinity Lutheran; wife: Jeri, children: Vicky, Lori, Christopher; 7 grandchildren.**Elected:** 1982, 1984, 1986, 1988.

**Senator District 27****Gary DeCramer****(Democratic-Farmer-Labor)****Home:** Box 38, Ghent 56239, (507)428-3578.**Capitol:** 303 State Capitol, St. Paul 55155, (612)296-6820.**Committees:** Agriculture and Rural Development; Education; Finance; Transportation.**Biography:** Educator. Born September 13, 1944, Ghent; education: Crosier Seminary, Onamia, College of St. Thomas (B.A.), University of Oklahoma (M.A.); instructor: University of Oklahoma, Southwest State University, Gannon College; wife, Estelle Brouwer; daughter: Leila.**Elected:** 1982, 1986.**Representative District 27A****Jim Girard****(Independent-Republican)****Home:** R.R. 1, Box 111, Lynd 56157, (507)532-6829.**Capitol:** 213 State Office Bldg., St. Paul 55155, (612)296-5374.**Committees:** Agriculture; Economic Development; Education; Labor-Management Relations.**Biography:** Farmer. Education: Marshall High School, South Dakota State University, B.S. 1975, M.S. 1977; President Marshall Jaycees 1982-83; Board of Directors, Minnesota Pork Producers Assn., 1983-1989. Member Chamber of Commerce, Farm Bureau, Pheasants Forever, Ducks Unlimited. Children: Christine, Ryan.**Elected:** 1988.**Representative District 27B****Andy Steensma****(Democratic-Farmer-Labor)****Home:** Rt. 1, Box 46, Luverne 56156, (507)283-2581.**Capitol:** 471 State Office Bldg., St. Paul 55155, (612)296-4336.**Committees:** Agriculture; Appropriations; General Legislation, Veterans Affairs and Gaming; Transportation.**Biography:** Farmer. Born August 29, 1942; wife: Elaine, four children.**Elected:** 1986, 1988.

Senator District 28**Jim Vickerman****(Democratic-Farmer-Labor)****Home:** R.R. 2, Box 135, Tracy 56175, (507)629-4878.**Capitol:** G-29 State Capitol, St. Paul 55155, (612)296-5650.**Committees:** Agriculture and Rural Development; Health and Human Services; Local and Urban Government; Transportation; Veterans and Military Affairs.**Biography:** Farmer. Former Murray county commissioner; soil and water conservation supervisor; board: Murray County Hospital; member: Redwood and Cottonwood Control Assn., United Methodist Church; wife: Wava, six children.**Elected:** 1986.**Representative District 28A****Ted Winter****(Democratic-Farmer-Labor)****Home:** R.R. 2, Box 23, Fulda 56131, (507)425-2664.**Capitol:** 411 State Office Bldg., St. Paul 55155, (612)296-5505.**Committees:** Agriculture; Economic Development; Environment and Natural Resources; Governmental Operations; Insurance.**Biography:** Farmer. Education: Worthington Community College (A.A., 1970); member: Nobles County Pork Producers, St. Gabriel's Catholic Church; wife: Marge, children: Jason, Nathan, Shannon, Brent.**Elected:** 1986, 1988.**Representative District 28B****Katy Olson****(Democratic-Farmer-Labor)****Home:** R.R. 2, Box 115, Sherburn 56171, (507)639-9771.**Capitol:** 523 State Office Bldg., St. Paul 55155, (612)296-5373.**Committees:** Agriculture; Economic Development; Education; Transportation.**Biography:** Farmer/Legislator. Education: Luther College, Mankato State University; Married to Robert R. Olson, five children.**Elected:** 1986, 1988.

**Senator District 29****Tracy L. Beckman****(Democratic-Farmer-Labor)****Home:** Box 37, Bricelyn 56014, (507)653-4426.**Capitol:** G-10 State Capitol, St. Paul 55155, (612)296-5713.**Committees:** Agriculture and Rural Development; Economic Development and Housing; Education; Employment; Veterans and Military Affairs.**Biography:** Former teacher, hardware store owner, corn processing plant manager for Owatonna Canning Co.; primary legislative concerns: education, agriculture and rural economy; wife: Janel, children: Robin, Mathew, Anna, Rosa, Daniel, son-in-law: Greg, grandchildren: Issack, Hanna.**Elected:** 1986.**Representative District 29A****Gene Hugoson****(Independent-Republican)****Home:** Rt. 2, Box 218, Granada 56039, (507)773-4432.**Capitol:** 221 State Office Bldg., St. Paul 55155, (612)296-3240.**Committees:** Agriculture; Economic Development and Housing; Education.**Biography:** Farmer. Education: East Chain High School, Augsburg College (B.A.), Mankato State University; U.S. Army (Vietnam Veteran); member: East Chain Evangelical Free Church, American Legion, VFW; wife: Patricia, son: Jonathan.**Elected:** 1986, 1988.**Representative District 29B****Henry J. Kalis****(Democratic-Farmer-Labor)****Home:** R.R. 1, Box 55, Walters 56092, (507)294-3147.**Capitol:** 543 State Office Bldg., St. Paul 55155, (612)296-4240.**Committees:** Chair, Transportation; Agriculture; Appropriations.**Biography:** Farmer. Legislative Commission on Minnesota Resources; Chair, Transportation Study Board; wife: Violet, children: Joe, John, Jacqueline, Jeffrey.**Elected:** 1974, 1976, 1978, 1980, 1982, 1984, 1986, 1988.

Senator District 30
Mel Frederick
(Independent-Republican)

Home: 950 W. Barney, Owatonna 55060, (507)455-1639.
Capitol: 119 State Office Bldg., St. Paul 55155, (612)296-4123.

Assistant Minority Leader

Committees: Commerce; Finance; Rules and Administration; Transportation.

Biography: Vice-president/Investment officer, Dain Bosworth, Inc. Born November 24, 1929; education: West Concord High School; Mankato State University; veteran (Korean War); supermarket owner (21 years); wife: Donna, three children, five grandchildren.

Elected: 1970, 1972, 1976, 1980, 1982, 1986.



Representative District 30A
Dean P. Hartle
(Independent-Republican)

Home: Rt. 4, Box 14, Owatonna 55060, (507)451-3191.
Capitol: 233 State Office Bldg., St. Paul 55155, (612)296-5368.

Committees: Education; Insurance; Regulated Industries.

Biography: Farm owner, independent insurance agent, co-owner, Havana Hill Golf and Driving Range. Born July 19, 1931, Owatonna; education: Owatonna High School, Hamline University (B.S.), University of Minnesota; wife: Marsha, children: Leslea, Allyson, Daniel, Bradley, Joel, Meredith.

Elected: 1984, 1986, 1988.



Representative District 30B
Jeff Conway
(Democratic-Farmer-Labor)

Home: 801 4th St. SE, Waseca 56093, (507)835-7611.
Capitol: 423 State Office Bldg., St. Paul 55155, (612)296-8635.

Committees: Financial Institutions and Housing; Governmental Operations; Judiciary.

Biography: Salesman. Graduate of Waseca schools, St. Mary's College (History), Mankato State University (Administration); Vietnam veteran; wife, Valorie, 5 daughters.

Elected: 1988.





Senator District 31
Pat Piper
(Democratic-Farmer-Labor)

Home: 301D 4th Ave. N.E., Austin 55912, (507)433-8824.
Capitol: 325 State Capitol, St. Paul 55155, (612)296-9248.

Committees: Employment; Finance; Health and Human Services; Public Utilities and Energy.

Biography: Director, ecumenical resource center; College of St. Teresa (B.A.); Catholic University of America (M.A.); member: community and educational boards; chair, Legislative Commission on Economic Status of Women; Minnesota House of Representatives 1983-1987.

Elected: 1986.



Representative District 31A
M. R. "Bob" Haukoos
(Independent-Republican)

Home: 1502 S. Broadway, Albert Lea 56007, (507)373-9087.
Capitol: 279 State Office Bldg., St. Paul 55155, (612)296-8216.

Committees: Governmental Operations; Insurance; Local Government and Metropolitan Affairs; Regulated Industries.

Biography: Legislator. Education: High school; married Grace, 2 children.

Elected: 1978, 1980, 1982, 1984, 1986, 1988.



Representative District 31B
Leo J. Reding
(Democratic-Farmer-Labor)

Home: 709 12th Ave. N.W., Austin 55912, (507)437-3846.
Capitol: 537 State Office Bldg., St. Paul 55155, (612)296-4193.

Committees: Chair, International Trade and Technology Division/Economic Development; Environment and Natural Resources; Ethics; Governmental Operations; Insurance; Rules and Legislative Administration.

Biography: Retired teacher and packinghouse worker. Education: St. Thomas College; past mayor, 1st ward alderman; member: Cedar Valley Conservation Club, Izaak Walton League, Knights of Columbus; wife: Marion.

Elected: 1974, 1976, 1978, 1980, 1986, 1988.

Senator District 32**Duane Benson****(Independent-Republican)****Home:** Rt. 2, Box 3, Lanesboro 55949, (507)467-3450.**Capitol:** 147 State Office Bldg., St. Paul 55155, (612)296-3903.**Minority Leader****Committees:** Health and Human Services; Rules and Administration; Taxes and Tax Laws.**Biography:** Farmer. Education: Hamline University (B.A. with honors, 1967); Legislative Coordinating Commission; Legislative Audit Commission; wife: Melissa, children: Brooke, Jess.**Elected:** 1980, 1982, 1986.**Representative District 32A****Don Frerichs****(Independent-Republican)****Home:** 2233 Brook Lane S.W., Rochester 55902, (507)285-9624.**Capitol:** 389 State Office Bldg., St. Paul 55155, (612)296-4378.**Committees:** Appropriations; Economic Development; Financial Institutions and Housing.**Biography:** V.P. Corporate Development-Homeland Foods Inc. and H.M.T.F. Inc. Education: B.A. Mankato State University, Business Administration; Family: married, Dianne, children, Craig, Scott, Krista.**Elected:** July 15, 1981, 1982, 1984, 1986, 1988.**Representative District 32B****Elton R. Redalen****(Independent-Republican)****Home:** Box 110, Fountain 55935, (507)268-4461.**Capitol:** 251 State Office Bldg., St. Paul 55155, (612)296-9278.**Committees:** Agriculture; Environment and Natural Resources; Labor-Management Relations; Taxes.**Biography:** Dairy farmer, Fillmore County. Education: Lanesboro High School, University of Minnesota, Miami University (Ohio); naval officer (WW II); wife: Joyce, seven children.**Elected:** December 10, 1977, 1978, 1980, 1982, 1984, 1986, 1988.




Senator District 33
Nancy Brataas
 (Independent-Republican)

Home: 839 SW 10 1/2 St., Rochester 55902, (507)288-4020.
Capitol: 139 State Office Bldg., St. Paul 55155, (612)296-4848.

Committees: Employment; Finance; Health and Human Services.

Biography: President, Nancy Brataas Assoc., Inc. Born January 19, 1928; Education: Attended University of Minnesota; special legislative concerns: education, jobs, taxes; Married: husband Mark G. (Jerry), 2 children.

Elected: February 1, 1975, 1976, 1980, 1982, 1986.




Representative District 33A
Gil Gutknecht
 (Independent-Republican)

Home: 3421 16th Ave. N.W., Rochester 55901, (507)282-4889.
Capitol: 309 State Office Bldg., St. Paul 55155, (612)296-9249.

Committees: General Legislation, Veterans Affairs and Gaming; Health and Human Services; Taxes.

Biography: Auctioneer. B.A. in business, 1973, University of Northern Iowa; wife — Mary, children: Margie, Paul, Emily.

Elected: 1982, 1984, 1986, 1988.




Representative District 33B
Dave Bishop
 (Independent-Republican)

Home: 1185 Plummer Cir., Rochester 55902, (507)288-7733.
Capitol: 357 State Office Bldg., St. Paul 55155, (612)296-0573.

Committees: Appropriations; Commerce; Ethics; Judiciary.

Biography: Attorney/Legislator. Education: B.A., Hamilton College; JD, Cornell U Law School; Married: Wife; Bea, 5 children.

Elected: 1982, 1984, 1986, 1988.

Senator District 34**Steven Morse****(Democratic-Farmer-Labor)****Home:** 410 River St., Dakota 55925, (507)643-6226.**Capitol:** 309 State Capitol, St. Paul 55155, (612)296-5649.**Committees:** Agriculture and Rural Development; Economic Development and Housing; Education; Environment and Natural Resources; Governmental Operations.**Biography:** Apple grower/processor. Born April 22, 1957; education: University of Wisconsin LaCrosse, University of Minnesota, University of Michigan; director, Minnesota Apple Growers; school board member, Winona district (1983-86).**Elected:** 1986.**Representative District 34A****Virgil J. Johnson****(Independent-Republican)****Home:** Rt. 2, Box 88, Caledonia 55921, (507)896-3858.**Capitol:** 207 State Office Bldg., St. Paul 55155, (612)296-1069.**Committees:** Appropriations; Environmental and Natural Resources; Local Government and Metropolitan Affairs.**Biography:** Farmer. Member: Caledonia Chamber of Commerce, VFW, Caledonia Rod and Gun Club, Caledonia Lodge, Scottish Rite; president, Assn. of Minnesota Counties (1977-78); commissioner, Houston County (1965-83).**Elected:** 1982, 1984, 1986, 1988.**Representative District 34B****Gene Pelowski, Jr.****(Democratic-Farmer-Labor)****Home:** 257 Wilson, Winona 55987, (507)454-3282.**Capitol:** 531 State Office Bldg., St. Paul 55155, (612)296-8637.**Committees:** Commerce; Economic Development; Education.**Biography:** Teacher, debate coach/golf pro, Walnut Grove Golf Course. Education: Winona State University; 1987 Minnesota State University Student Association legislator of the year; advisor, Jaycee model legislature; MEA, Outstanding Service Award (1984); wife: Deborah.**Elected:** 1986, 1988.



Senator District 35
Earl W. Renneke
 (Independent-Republican)

Home: Rt. 2, LeSueur 56058, (612)237-2613.

Capitol: 117 State Office Bldg., St. Paul 55155, (612)296-4125.

Committees: Agriculture; Finance; Governmental Operations; Local and Urban Government; Rules and Administration.

Biography: Farmer. Born March 10, 1928; member: Minnesota Future Resources Commission; Legislative Commission on Pensions and Retirement; wife: Marjorie, daughters: Rochelle, Lynnette, Kristin.

Elected: March 25, 1969, 1970, 1972, 1976, 1980, 1982, 1986.



Representative District 35A
Gary Schafer
 (Independent-Republican)


Home: Box 51, Gibbon 55335, (507)834-6474.

Capitol: 217 State Office Bldg., St. Paul 55155, (612)296-8634.

Committees: Economic Development; Education; Environment and Natural Resources.

Biography: Farmer. Graduate, Buffalo Lake High School; U.S. Army 82nd Airborne; member, Rod and Gun Club, Lions Clubs; Sunday school teacher, lay leader, Zion United Methodist Church; Minnesota State Chairman, American Legislative Exchange Council; wife: Judith, children: Joel, Audra, Maggie, Tom.

Elected: 1980, 1982, 1984, 1986, 1988.



Representative District 35B
K. J. McDonald
 (Independent-Republican)

Home: 301 Carter St., Watertown 55388, (612)955-1623.

Capitol: 273 State Office Bldg., St. Paul 55155, (612)296-8872.

Committees: Agriculture; Education; General Legislation, Veterans Affairs and Gaming; Transportation.

Biography: Farmer, professional photographer. Born 1930; Korean War veteran; former mayor, Watertown; member: American Legion, Lions, Knights of Columbus, Farm Bureau, VFW, Chamber of Commerce; wife: Barbara, seven children.

Elected: 1976, 1978, 1980, 1982, 1984, 1986, 1988.

Senator District 36**Robert J. (Bob) Schmitz****(Democratic-Farmer-Labor)****Home:** 6730 Old Hwy. 169 Blvd., Jordan 55352, (612)492-2182.**Capitol:** 235 State Capitol, St. Paul 55155, (612)296-7157.**Committees:** Chair, Local and Urban Government; Rules and Administration; Transportation; Veterans and Military Affairs; Taxes and Tax Laws;**Biography:** Farmer. Member, past president, Jordan Area Commercial Club, New Prague Mutual Fire Insurance Co., Jordan Development Corp.; supervisor, Scott Soil and Water Conservation District; wife: Grace, five children.**Elected:** December 14, 1974, 1976, 1980, 1982, 1986.**Representative District 36A****Becky Kelso****(Democratic-Farmer-Labor)****Home:** 151 S. Shannon Dr., Shakopee 55379, (612)445-6658.**Capitol:** 415 State Office Bldg., St. Paul 55155, (612)296-1072.**Committees:** Education; Health and Human Services; Transportation.**Biography:** Education: University of Minnesota (B.A., communications); Shakopee School board, 1980-1986; Board of Directors, Minnesota Women Elected Officials, 1988-1989; Legislative Commission on Long Term Health Care; husband: Michael, two children.**Elected:** 1986, 1988.**Representative District 36B****Bill Macklin****(Independent-Republican)****Home:** 23021 Woodland Rd., Lakeville 55044, (612)469-3384.**Capitol:** 307 State Office Bldg., St. Paul 55155, (612)296-6926.**Committees:** Governmental Operations; Health and Human Services; Judiciary.**Biography:** Attorney. Education: University of Minnesota, B.A., William Mitchell College of Law, J.D.; past president, Lakeville Chamber of Commerce and Lions Club; member, Lakeville Economic Development Commission and Chemical Dependency Advisory Committee; wife: Paige, children: Sarah, Daisy, Molly.**Elected:** 1988.



Senator District 37
Patricia Pariseau
 (Independent-Republican)

Home: 25660 Biscayne Ave., Farmington 55024, (612)463-8496.
Capitol: 151 State Office Building, St. Paul 55155, (612)296-5252.

Committees: Environment and Natural Resources; Governmental Operations; Local and Urban Government; Veterans and Military Affairs.

Biography: US Senate Aide, Registered Nurse; Born 1936 in St. Paul; Johnson High School; Ravenswood Hospital School of Nursing, Chicago; Former Farmington school board trustee and clerk; VFW Auxiliary; American Legion Auxiliary; Ducks Unlimited; Southern Dakota County Sportsmen's Club; husband: Kenneth; 6 children.

Elected: November 8, 1988.



Representative District 37A
Eileen Tompkins
 (Independent-Republican)


Home: 14217 Genesee Ave., Apple Valley 55124, (612)431-2343.

Capitol: 231 State Office Bldg., St. Paul 55155, (612)296-5506.

Committees: Governmental Operations; Health and Human Services; Local Government and Metropolitan Affairs.

Biography: Homemaker. Education: Inver Hills Community College; University of Minnesota; St. Thomas College; married: husband, Patrick M., 9 children.

Elected: 1984, 1986, 1988.



Representative District 37B
Dennis D. Ozmert
 (Independent-Republican)

Home: 3275 145th St. E., Rosemount 55068; (612)423-1331.

Capitol: 287 State Office Bldg., St. Paul 55155, (612)296-4306.

Committees: Education; Environment and Natural Resources; Regulated Industries.

Biography: Captain, Minneapolis Fire Department; Board member, Community Action Council; member, Firefighters Local 82; AFL/CIO; Lyons; American Legion; Sportsman Club; Chamber of Commerce; Inter-agency Task Force on Criminal Justice; Legislative Commission on Waste Management; Veteran U.S. Marine Corps; wife: Gayle, two adult children.

Elected: 1984, 1986, 1988.

Senator District 38**Howard A. Knutson**
(Independent-Republican)

Home: 1907 Woods Lane., Burnsville 55337, (612)890-1218.
Capitol: 121 State Office Bldg., St. Paul 55155, (612)296-4120.

Committees: Education; Finance; Health and Human Services; Rules and Administration.

Biography: Attorney. Education: Luther College (B.A.), William Mitchell College of Law (J.D.); Minnesota House of Representatives (1967-72); special legislative concerns: health, welfare, corrections, education; board chair, Fairview Ridges Hospital; wife: Jerry, five children.

Elected: 1972, 1976, 1980, 1982, 1986.

**Representative District 38A****Connie Morrison**
(Independent-Republican)

Home: 909 W. 155th St., Burnsville 55337, (612)435-7647.
Capitol: 387 State Office Bldg., St. Paul 55155, (612)296-4212.

Committees: Appropriations; Financial Institutions and Housing; Local Government and Metropolitan Affairs; Transportation.

Biography: Realtor. 1976: Burnsville City Council, 2 terms. 1982: Mayor of Burnsville, 2 terms; vice president, Minneapolis United Way; president, Burnsville Chemical Awareness Committee; administrative board chair, Grace United Methodist Church; Commission on the Economic Status of Women; married: husband, George, four children.

Elected: 1986, 1988.

**Representative District 38B****Arthur W. Seaberg**
(Independent-Republican)

Home: 2117 Vienna Ln., Eagan 55122, (612)681-1381.
Capitol: 393 State Office Bldg., St. Paul 55155, (612)296-3533.

Committees: Appropriations; Judiciary; Transportation.

Biography: Attorney. Born December, 1936; JD, William Mitchell College of Law; married: wife, Joanne; 3 children.

Elected: 1982, 1984, 1986, 1988.





Senator District 39
James P. Metzen
 (Democratic-Farmer-Labor)

Home: 312 Deerwood Ct., So. St. Paul 55075, (612)451-0174.
Capitol: 303 State Capitol, St. Paul 55155, (612)296-4370.

Committees: Commerce; Elections and Ethics; Finance; Local and Urban Government; Transportation.

Biography: Banking. Born October 26, 1943; Education: University of Minnesota; Minnesota House of Representatives 1975-1987; special concerns: finance, education, employment, taxes, economic development; married: wife Sandie, 2 children.

Elected: 1986.



Representative District 39A
Thomas W. Pugh
 (Democratic-Farmer-Labor)

Home: 980 Terrace Lane, South St. Paul 55075, (612)455-5016.
Capitol: 501 State Office Bldg., St. Paul 55155, (612)296-6828.

Committees: Appropriations; Environment and Natural Resources; Insurance; Judiciary.

Biography: Attorney with the firm of Thuet, Lynch, Pugh and Rogosheske located in South St. Paul; spouse: Susan Pugh; children: Aimee and Douglas.

Elected: 1988.




Representative District 39B
Bob Milbert
 (Democratic-Farmer-Labor)

Home: 308 Deerwood Ct., So. St. Paul 55075, (612)451-6188.
Capitol: 579 State Office Bldg., St. Paul 55155, (612)296-4192.

Committees: Commerce; General Legislation, Gaming and Veterans Affairs; Judiciary; Taxes.

Biography: Education: Dartmouth College (B.A., 1971); South St. Paul City Council (1975-86); wife: Vicky, children: Byran, Melissa, Megan.

Elected: 1986, 1988.

Senator District 40**Michael O. Freeman****(Democratic-Farmer-Labor)****Home:** 7115 16th Ave. S., Richfield 55423, (612)869-1114.**Capitol:** 122 State Capitol, St. Paul 55155, (612)296-9307.**Majority Whip****Committees:** Agriculture; Commerce; Finance; Governmental Operations.**Biography:** Attorney. Education: Rutgers College (B.A., 1970), University of Minnesota (J.D., 1974); Richfield Housing and Redevelopment Commission (1979-83); wife: Teresa Mathison, children: Katie, Beth, Matthew.**Elected:** 1982, 1986.**Representative District 40A****Chris Tjornhom****(Independent-Republican)****Home:** 6218 Portland Ave. S., Richfield 55423, (612)869-4492.**Capitol:** 239 State Office Bldg., St. Paul 55155, (612)296-5375.**Committees:** Economic Development; Financial Institutions and Housing; Governmental Operations.**Biography:** Self-employed painting contractor. Life long resident of Richfield; educated at Northwestern College (social science/business administration).**Elected:** 1984, 1986, 1988.**Representative District 40B****Joyce Henry****(Independent-Republican)****Home:** 105 W. 92nd. St., Bloomington 55420, (612)881-5779.**Capitol:** 323 State Office Bldg., St. Paul 55155, (612)296-7158.**Committees:** Financial Institutions and Housing; Governmental Operations; Health and Human Services; Transportation.**Biography:** Homemaker/Legislator. Graduate, Northwestern College, Roseville (cum laude); elementary music teacher, 7 years; secretary/office manager, Sorensen and Associates, Edina, 2 years; husband, Roger Henry, 2 children.**Elected:** 1988.



Senator District 41
William V. Belanger, Jr.
 (Independent-Republican)

Home: 10716 Beard Ave. S., Bloomington 55431, (612)881-4119.

Capitol: 107 State Office Bldg., St. Paul 55155, (612)296-5975.

Committees: Commerce; Judiciary; Rules and Administration; Taxes and Tax Laws.

Biography: Senior program planner, Honeywell Ordnance Division; Born October 18, 1928. Education: DeLaSalle High School, College of St. Thomas; U.S. Army (1946-47, 1950-51); city council, Bloomington (12 years); commissioner, Bloomington Housing and Redevelopment Authority (9 years); wife: Lois, seven children.

Elected: 1980, 1982, 1986.



Representative District 41A
John Himle
 (Independent-Republican)

Home: 9254 Hyland Creek Rd., Bloomington 55437, (612)831-5025.

Capitol: 247 State Office Bldg., St. Paul 55155, (612)296-7803.

Committees: Economic Development; Environment and Natural Resources; Rules and Legislative Administration; Taxes.

Biography: Partner, Himle Horner Incorporated. B.A. — economics, Gustavus Adolphus College; trustee, Gustavus Adolphus College, Minneapolis Institute of Arts; board member, Childrens Heart Fund, Minnesota Agri-Growth Council; member, Bloomington Chamber of Commerce, Minnesota Press Club; born October 14, 1954; wife: Karen.

Elected: 1980, 1982, 1984, 1986, 1988.



Representative District 41B
Kathleen Anne Blatz
 (Independent-Republican)

Home: 11040 Glen Wilding Ln., Bloomington 55420, (612)884-8679.

Capitol: 259 State Office Bldg., St. Paul 55155, (612)296-4218.

Assistant Minority Leader

Committees: Insurance; Judiciary; Rules and Legislative Administration; Taxes.

Biography: Attorney. Education: University of Notre Dame (B.A., summa cum laude, Phi Beta Kappa), University of Minnesota (M.S.W., J.D., cum laude). Children's Defense Fund; Legislative Commission to Review Administrative Rules; Board member: University YMCA, Bloomington Heart and Health Program, Children's Trust Fund for Prevention of Child Abuse; husband: Tom Berkelman, two children.

Elected: 1978, 1980, 1982, 1984, 1986, 1988.

Senator District 42**Donald A. Storm****(Independent-Republican)****Home:** 5109 Grove St., Edina 55436, (612)920-0801.**Capitol:** 125 State Office Bldg., St. Paul 55155, (612)296-6238.**Assistant Minority Leader****Committees:** Economic Development and Housing; Finance; Health and Human Services; Public Utilities and Energy; Rules.**Biography:** Executive Director Alliance of Mentally Ill of Minnesota; Partner in NACON International Trade and Development; private consultant. Education: Lakeland College (B.A.), United Theological Seminary (B.D.); special legislative concerns: economy, employment, education, human services, criminal justice; wife: Diane, five children.**Elected:** 1982, 1986.**Representative District 42A****Sidney Pauly****(Independent-Republican)****Home:** 17450 W. 78th St., Eden Prairie 55346, (612)937-2584.**Capitol:** 291 State Office Bldg., St. Paul 55155, (612)296-7449.**Committees:** Environment and Natural Resources; Ethics; Local Government and Metropolitan Affairs; Taxes.**Biography:** Education: University of Minnesota (B.S., natural science education); Eden Prairie city council, (1973-1980); director, Eden Prairie Foundation; American Red Cross; Rotary; married Roger Pauly, children: Diana (Mrs. Scott Massie), Maureen (Mrs. Wm. Utz), Kirsten (Mrs. Robert Rojina), Roger Jr.**Elected:** 1982, 1984, 1986, 1988.**Representative District 42B****Mary Forsythe****(Independent-Republican)****Home:** 5308 Brookview Ave., Edina 55424, (612)927-6613.**Capitol:** 245 State Office Bldg., St. Paul 55155, (612)296-4363.**Committees:** Appropriations; Commerce; Judiciary; Ways and Means.**Biography:** St. Olaf College (B.Mus.); board: Fairview Hospital; member: Bethlehem Lutheran Church, Minneapolis; married Robert Forsythe, 5 children, 10 grandchildren.**Elected:** 1972, 1974, 1976, 1978, 1980, 1982, 1984, 1986, 1988.



Senator District 43
Gen Olson
 (Independent-Republican)

Home: 6750 County Rd. 110 W., Mound 55364, (612)472-3306.
Capitol: 133 State Office Bldg., St. Paul 55155, (612)296-1282.

Assistant Minority Leader

Committees: Education; Environment and Natural Resources; Local and Urban Government; Public Utilities and Energy.

Biography: University of Minnesota (B.S.Ed., with distinction; home economics, 1959; doctoral candidate in education); Minnetrista Park and Recreation Commission, Planning and Zoning Commission, City Council and Police Commission; mayor, Minnetrista (1981-82); education committee, National Conference of State Legislators.

Elected: 1982, 1986.



Representative District 43A
John Burger
 (Independent-Republican)

Home: 3750 Bayside Rd., Long Lake 55356, (612)473-3559.
Capitol: 225 State Office Bldg., St. Paul 55155, (612)296-9188.

Committees: Economic Development; Governmental Operations; Insurance.

Biography: Management Consultant/Educator. Born, April 10, 1916, Indiana; Education: (B.S. business administration), Indiana University, 1935; J.D., University of Minnesota, 1938; married: wife, Mary Jane, 4 children, 7 grandchildren.

Elected: 1982, 1984, 1986, 1988.



Representative District 43B
Jerry Knickerbocker
 (Independent-Republican)


Home: 15606 Highland Drv., Minnetonka 55345, (612)934-4183.
Capitol: 283 State Office Bldg., St. Paul 55155, (612)296-4315.

Committees: Financial Institutions and Housing; General Legislation, Veterans Affairs and Gaming; Governmental Operations; Insurance; Rules and Legislative Administration.

Biography: Economic analyst. Born in Cloquet; Cloquet High School, University of Minnesota (B.A., business administration and economics); Hopkins Planning and Zoning Commission; Hopkins Development Steering Committee; management committee, National Conference of State Legislators; married, three children.

Elected: 1972, 1974, 1976, 1978, 1980, 1982, 1984, 1986, 1988.

Senator District 44**Phyllis McQuaid****(Independent-Republican)****Home:** 4130 Yosemite Ave. S., St. Louis Park 55416, (612)929-5652.**Capitol:** 135 State Office Bldg., St. Paul 55155, (612)296-1279.**Committees:** Commerce; Elections and Ethics; General Legislation and Public Gaming; Local and Urban Government; Transportation.**Biography:** Board: Norwest Bank Metrowest, Pyramid Mental Health Center; school board member, St. Louis Park (4 years); mayor, St. Louis Park (4 years); member: VFW, American Legion auxiliaries, Izaak Walton League, St. Louis Park Woman's Club; Most Holy Trinity choir; Legislative Commission on Waste Management; husband: Joseph, eight children.**Elected:** 1982, 1986.**Representative District 44A****Sally Olsen****(Independent-Republican)****Home:** 3307 Decatur Ln., St. Louis Park 55426, (612)933-1433.**Capitol:** 255 State Office Bldg., St. Paul 55155, (612)296-3964.**Committees:** Financial Institutions and Housing; Local Government and Metropolitan Affairs; Taxes.**Biography:** Attorney, arbitrator. Education: Metro State University (B.A.), Hamline University (J.D.); St. Louis Park school board member (9 years); member, Izaak Walton League, Hopkins Rotary Club, past president, League of Women Voters, St. Louis Park; officer, League of Women Voters of Minnesota; Legislative Audit Commission, co-chair, Hennepin County House Delegation; husband: Vern, three children.**Elected:** 1978, 1980, 1982, 1984, 1986, 1988.**Representative District 44B****Gloria Segal****(Democratic-Farmer-Labor)****Home:** 2221 S. Hill Ln., St. Louis Park 55416, (612)926-5146.**Capitol:** 551 State Office Bldg., St. Paul 55155, (612)296-7185.**Committees:** Education; Economic Development; Health and Human Services; Local and Urban Affairs; Transportation.**Biography:** Legislator. Education: BA, business, Metropolitan State University; small business management, Harvard University; member Twin/West Chamber of Commerce, Harvard Business School Club; board of directors, American Jewish Committee; member State Mental Health Council; advisory committee, Metro State University.**Elected:** 1982, 1984, 1986, 1988.



Senator District 45
Jim Ramstad
 (Independent-Republican)

Home: 2618 Crosby Rd., Minnetonka 55391, (612)475-3365.
Capitol: 123 State Office Bldg., St. Paul 55155, (612)296-9251.

Committees: Education; Employment; Finance; Judiciary.

Biography: Attorney. Born 1946, Jamestown, ND; University of Minnesota (B.A., 1968, Phi Beta Kappa), George Washington University (J.D. honors, 1973); 1st Lt., U.S.A.R.; board: Children's Heart Fund, Wayzata-Plymouth Chemical Health Commission, Ridgedale YMCA, Wayzata Community Church.

Elected: 1980, 1982, 1986.



Representative District 45A
Ron Abrams
 (Independent-Republican)

Home: 2211 Austrian Pine Ln., Minnetonka 55343, (612)546-5356.

Capitol: 211 State Office Bldg., St. Paul 55155, (612)296-9934.

Committees: Appropriations; Financial Institutions and Housing; General Legislation, Veterans Affairs and Gaming; Labor-Management Relations.

Biography: Attorney. Born April 27, 1952; education: B.A., (summa cum laude, interdepartmental,) University of Minnesota (1974); J.D., Harvard (1977), Phi Beta Kappa; married: Joanne, 2 children: Benjamin, Alexander.

Elected: 1988.



Representative District 45B
Jim Heap
 (Independent-Republican)

Home: 4030 Cottonwood Ln., Plymouth 55441, (612)559-4287.
Capitol: 281 State Office Bldg., St. Paul 55155, (612)296-7026.

Committees: Appropriations; Commerce; Economic Development.

Biography: Small business owner, author. Education: BA (economics), Providence College; graduate work, Boston University; married: wife, Dorothy; 3 children.

Elected: 1978, 1980, 1982, 1984, 1986, 1988.

Senator District 46**Ember D. Reichgott****(Democratic-Farmer-Labor)****Home:** 7701 48th Ave. N., New Hope 55428, (612)535-5065.**Capitol:** 24 State Capitol, St. Paul 55155, (612)296-2889.**Committees:** Chair, Civil Law Division/Judiciary; Economic Development and Housing; Education; Taxes and Tax Laws.**Biography:** Attorney. Born August 22, 1953; education: St. Olaf College (B.A. summa cum laude, 1974), Duke University School of Law (J.D., 1977); MBA student, College of St. Thomas; Ten Outstanding Young Minnesotans (1984); board of directors, United Way of Minneapolis; Greater Minneapolis Red Cross; Corporate Counsel Section, Minnesota Bar Association.**Elected:** 1982, 1986.**Representative District 46A****Ann H. Rest****(Democratic-Farmer-Labor)****Home:** 7611 36th Ave. N., New Hope 55427, (612)545-8057.**Capitol:** 429 State Office Bldg., St. Paul 55155, (612)296-4176.**Committees:** Education; Judiciary; Rules and Legislative Administration; Taxes.**Biography:** CPA. Born April 24, 1942; Northwestern University (B.A.), University of Chicago (M.A.), Harvard University (M.A.T.), University of Minnesota (M.B.T.); former humanities teacher; family: daughter, Susan Lillnette.**Elected:** 1984, 1986, 1988.**Representative District 46B****Lyndon R. Carlson****(Democratic-Farmer-Labor)****Home:** 8216 35th Ave. N., Crystal 55427, (612)541-0525.**Capitol:** 379 State Office Bldg., St. Paul 55155, (612)296-4255.**Committees:** Chair, Education Division/Appropriations; Economic Development; Financial Institutions and Housing; Rules and Legislative Administration; Ways and Means.**Biography:** Social studies teacher. Born April 18, 1940, Minneapolis; education: Mankato State University (B.S., 1964), graduate work at Mankato State University, St. Thomas College; member: Minneapolis Federation of Teachers, AFL-CIO; married Carole Moss Carlson, children: Tonya, Lyndon Jr., Philip.**Elected:** 1972, 1974, 1976, 1978, 1980, 1982, 1984, 1986, 1988.



Senator District 47
William P. Luther
 (Democratic-Farmer-Labor)

Home: 6809 Shingle Creek Dr., Brooklyn Park 55445, (612)560-7188.

Capitol: 205 State Capitol, St. Paul 55155, (612)296-8869.

Assistant Majority Leader

Committees: Commerce; Elections and Ethics; Finance; Judiciary; Rules and Administration.

Biography: Attorney. Born June 27, 1945, Fergus Falls; education: Fergus Falls High School (1963), University of Minnesota (B.S., 1967; law degree, 1970); clerk, U.S. Court of Appeals; Minnesota House of Representatives (1975-76); wife: Darlene, children: Alex, Alicia.

Elected: 1976, 1980, 1982, 1986.



Representative District 47A
Linda Scheid
 (Democratic-Farmer-Labor)

Home: 6625 81st Ave. N., Brooklyn Park 55445, (612)561-5872.
Capitol: 583 State Office Bldg., St. Paul 55155, (612)296-3751.

Committees: Chair, Elections Division/General Legislation, Veterans Affairs and Gaming; Commerce; Education; Taxes.

Biography: Law Student. Born June 16, 1942, Minneapolis; Coe College, Cedar Rapids, Iowa; Peace Corps, Asmara, Ethiopia; League of Women Voters, Jaycees; Ten Outstanding Young Minnesotans (1978); sons: Scott, Kristofer.

Elected: 1976, 1982, 1984, 1986, 1988.



Representative District 47B
Phil Carruthers
 (Democratic-Farmer-Labor)


Home: 6931 N. Willow Ln., Brooklyn Center 55430, (612)560-5515.

Capitol: 575 State Office Bldg., St. Paul 55155, (612)296-3709.

Committees: Insurance; Judiciary; Local Government and Metropolitan Affairs; Taxes.

Biography: Attorney. Born December 8, 1953; University of Minnesota (B.A., 1975; J.D., 1979); member, Metropolitan Council (1983-86); member, Brooklyn Center Chamber of Commerce, St. Alphonsus Church; married Holly Slocum, one child: Alexander.

Elected: 1986, 1988.

Senator District 48**Patrick D. McGowan****(Independent-Republican)****Home:** 12231 69th Ave. N., Maple Grove 55369, (612)425-8758.**Capitol:** 129 State Office Building, St. Paul 55155, (612)296-2159.**Committees:** Economic Development and Housing; Elections and Ethics; General Legislation and Public Gaming; Judiciary.**Biography:** Sergeant, Minneapolis Police Department. Born, March 3, 1951; Education: B.S. (Cum Laude), University of Minnesota and Mankato State University; special legislative concerns: criminal law, education, environment, taxes; married: wife, Ellen Aspenon.**Elected:** December 20, 1988.**Representative District 48A****Warren E. Limmer****(Independent-Republican)****Home:** 12057 N. 62nd. Pl., Maple Grove 55369, (612)559-1774.**Capitol:** 327 State Office Bldg., St. Paul 55155, (612)296-5502.**Committees:** Governmental Operations; Judiciary; Labor-Management Relations.**Biography:** Real estate broker. Born January 24, 1955. Education: North Hennepin Community College, St. Cloud State University; former member, Hennepin County Corrections Advisory Commission; member of Chamber of Commerce; wife, Lori.**Elected:** 1988.**Representative District 48B****William H. (Bill) Schreiber****(Independent-Republican)****Home:** 10001 Zane Ave. N., Brooklyn Park 55443, (612)424-8081.**Capitol:** 267 State Office Bldg., St. Paul 55155, (612)296-4128.**Minority Leader****Committees:** Rules and Legislative Administration; Taxes; Ways and Means.**Biography:** Local businessman/farmer; Born November 13, 1941; education: Osseo Public Schools, St. Cloud State University; former councilman, Brooklyn Park (5 years); one of Minnesota's Ten Outstanding Young Men (1974); Minority Leader (1986, 1988); wife: Carol, children: Rob, Wendy.**Elected:** 1972, 1974, 1978, 1980, 1982, 1984, 1986, 1988.



Senator District 49
Gene Merriam
 (Democratic-Farmer-Labor)

Home: 10451 Avocet St., Coon Rapids 55433, (612)757-6926.
Capitol: 122 State Capitol, St. Paul 55155, (612)296-4154.

Committees: Chair, Finance; Environment and Natural Resources; Judiciary; Rules and Administration.

Biography: Realtor; C.P.A. Born November 1, 1944, Minneapolis; education: Benilde High School, University of Minnesota (B.S.); wife: Maureen, three children.

Elected: November 5, 1974, 1976, 1980, 1982, 1986.



Representative District 49A
Charlie Weaver
 (Independent-Republican)

Home: 7251 River Shore Ln., Champlin 55316, (612)421-3592.
Capitol: 241 State Office Bldg., St. Paul 55155, (612)296-1729.

Committees: Education; Environment and Natural Resources; Local Government and Metropolitan Affairs.

Biography: Attorney. Born September 14, 1957; education: Anoka High School, University of Oregon (B.A., Phi Beta Kappa) University of Minnesota (J.D., cum laude); member: Citizens League, Legal Advice Clinic, Anoka Rotary, Anoka Area Chamber of Commerce.

Elected: 1988.



Representative District 49B
Joel Jacobs
 (Democratic-Farmer-Labor)

Home: 2608 116th Ln. N.W., Coon Rapids 55433, (612)755-5740.


Capitol: 485 State Office Bldg., St. Paul 55155, (612)296-4231.

Committees: Chair, Regulated Industries; Financial Institutions and Housing; Rules and Legislative Administration; Taxes.

Biography: Business instructor. Education: Moorhead State University, St. Cloud State University; served on Coon Rapids city council; member: Lions, Coon Rapids Charter Commission, Assn. for Retarded Citizens, MCCL; wife: Carol, children: Michael, David, Gregory, Mary, Ann.

Elected: 1972, 1974, 1976, 1978, 1980, 1982, 1984, 1986.

Senator District 50**Gregory Dahl****(Democratic-Farmer-Labor)****Home:** 2161 153rd. Ave. NE, Ham Lake 55304, (612)434-6260.**Capitol:** 111 State Capitol, St. Paul 55155, (612)296-5003.**Committees:** Chair, Higher Education Division/Education; Commerce; Economic Development and Housing; Environment and Natural Resources; Finance.**Biography:** Attorney. Born March 25, 1952; education: St. Olaf (B.A., summa cum laude), Stanford Law School (J.D.); special legislative concerns: education, environment and consumer issues.**Elected:** 1980, 1982, 1986.**Representative District 50A****Teresa Lynch****(Independent-Republican)****Home:** 4681 161st Ln. N.W., Andover 55304, (612)421-3522.**Capitol:** 313 State Office Bldg., St. Paul 55155, (612)296-5369.**Committees:** Environment and Natural Resources; Financial Institutions and Housing; Governmental Operations.**Biography:** Sign Language Interpreter. Education: Bakersfield College, St. Paul TI; Member, Anoka County Chamber of Commerce and Blaine Community Theatre; husband: David; daughters: Emily, Erin, Anna, Tessa.**Elected:** 1988.**Representative District 50B****Joe Quinn****(Democratic-Farmer-Labor)****Home:** 650 121st Ave. N.W., Coon Rapids 55433, (612)755-2603.**Capitol:** 445 State Office Bldg., St. Paul 55155, (612)296-2439.**Committees:** Chair, Gaming Division/General Legislation, Veterans Affairs and Gaming; Financial Institutions and Housing; Regulated Industries; Taxes.**Biography:** Attorney. Born August 22, 1942, Litchfield. Education: Saint John's Preparatory; Saint John's University (B.A.); Hamline University (J.D.); wife: Carole; children: Courtney and John.**Elected:** 1982, 1984, 1986, 1988.

**Senator District 51****Don Frank****(Democratic-Farmer-Labor)****Home:** 517 Manor Dr. N.E., Spring Lake Park 55432, (612)786-4853.**Capitol:** G-10 State Capitol, St. Paul 55155, (612)296-2877.**Committees:** Chair, Economic Development and Housing; Employment; Public Utilities and Energy; Rules and Administration; Taxes and Tax Laws.**Biography:** Businessman. Born September 28, 1937; education: University of Minnesota; special legislative concerns: finance, utilities, taxes, education, highway safety; married: wife, Frances Mary, four children.**Elected:** 1980, 1982, 1986.**Representative District 51A****Alice M. Johnson****(Democratic-Farmer-Labor)****Home:** 801 Ballantyne Ln. NE, Spring Lake Park 55432, (612)786-2025.**Capitol:** 539 State Office Bldg., St. Paul 55155, (612)296-5510.**Committees:** Education; Environment and Natural Resources; Labor-Management Relations; Local Government and Metropolitan Affairs; Transportation.**Biography:** Legislator. Education: Minneapolis Community College (A.A.); four daughters.**Elected:** 1986, 1988.**Representative District 51B****Wayne Simoneau****(Democratic-Farmer-Labor)****Home:** 465 N.E. 57th Pl., Fridley 55432, (612)571-5268.**Capitol:** 335 State Office Bldg., St. Paul 55155, (612) 296-4331.**Committees:** Chair, Governmental Operations; Environment and Natural Resources; Local Government and Metropolitan Affairs; Rules and Legislative Administration.**Biography:** Mechanic/consultant. Graduate, Dunwoody Industrial Institute; advisor, University of Minnesota School of Industrial Relations, Anoka County Economic Development Partnership, automotive advisory board, Hennepin County AVTI; wife: Jane, children: Lisa, Laura, Tony, Paul, Matt, Leslie; grandchildren: Blake, Lindsey, Andrew.**Elected:** 1974, 1976, 1978, 1980, 1982, 1984, 1986, 1988.

Senator District 52**Steven G. Novak****(Democratic-Farmer-Labor)**

Home: 747 Redwood Ln., New Brighton 55112, (612)636-7564.
Capitol: 301 State Capitol, St. Paul 55155, (612)296-4334.

Committees: Chair, Property Taxes and Local Government Aids Division/Taxes and Tax Laws; Environment and Natural Resources; Public Utilities and Energy; Rules and Administration; Transportation.

Biography: Legislator/Assistant to Directors, Dept. of Partnership, Minnesota Museum of Art. Born 5/26/49; education: BA, Political Science, Hamline University, UMD; awards: Friend of Transit, Ten Outstanding Young Minnesotans; married: spouse Julie, 2 children.

Elected: 1982, 1986.

**Representative District 52A****Linda Runbeck****(Independent-Republican)**

Home: 48 E. Golden Lake Rd., Circle Pines, MN 55014, (612)784-8822.
Capitol: 329 State Office Bldg., St. Paul 55155, (612)296-4226.

Committees: Governmental Operations; Health and Human Services; Insurance; Local Government and Metropolitan Affairs.

Biography: Marketing services director, small business co-owner; former city councilwoman, Circle Pines (1983-87); Born 1946, Minneapolis; Education: Minnehaha Academy, Bethel College (B.A. Sociology/Social Work, 1968); husband: Rich, daughter, Britta.

Elected: February 4, 1989.

**Representative District 52B****Richard M. Pellow****(Independent-Republican)**

Home: 1471 18th. St. NW, New Brighton 55112, (612)633-7052.
Capitol: 215 State Office Bldg., St. Paul 55155, (612)296-0141.

Committees: Commerce; Economic Development; Education; Transportation.

Biography: Businessman. Born July, 1931; Education: Edison High School, Minneapolis Vocational School; member: St. John's Catholic Church, New Brighton Lions, Rotary, Eagles, Chamber of Commerce and local civic organizations; wife, Jean; children: Ricky, Randy, Rodney, Renee, Rochelle.

Elected: 1988.





Senator District 53
Fritz Knaak
 (Independent-Republican)

Home: 5967 Hobe Ln., White Bear Lake 55110, (612)429-5636.
Capitol: 149 State Office Bldg., St. Paul 55155, (612)296-1253.

Assistant Minority Leader

Committees: Education; Environment and Natural Resources; Judiciary; Taxes and Tax Laws.

Biography: Attorney. Born January 2, 1953, Rochester; education: White Bear Lake Senior High, (with honors, 1971) St. John's University (B.A. summa cum laude, 1975), University of Florence, Florence, Italy, University for Foreigners, Perugia, Italy, University of Minnesota Law School (J.D. 1978); married Jane Tyler, son: Benjamin.

Elected: 1982, 1986.



Representative District 53A
Tony Bennett
 (Independent-Republican)

Home: 4131 N. Victoria, Shoreview 55126, (612)484-2421.
Capitol: 209 State Office Bldg., St. Paul 55155, (612)296-2907.

Committees: Commerce; General Legislation, Veterans Affairs and Gaming; Regulated Industries; Taxes.

Biography: Police officer, City of St. Paul. Born March 11, 1940; education: Johnson High School, University of Minnesota, College of St. Thomas; Multi-State Compact Advisory Committee; wife: Pat, children: Chris, Steve, Pam.

Elected: 1970, 1972, 1982, 1984, 1986, 1988.



Representative District 53B
Brad Stanius
 (Independent-Republican)




Home: 4160 Myrle Ave., White Bear Lake 55110, (612)426-2914.
Capitol: 315 State Office Bldg., St. Paul 55155, (612)296-5363.


Assistant Minority Leader

Committees: Appropriations; Insurance; Regulated Industries; Rules and Legislative Administration.

Biography: Business manager/pharmacist, outdoor writer, fisherman. Born 1946; education: White Bear High School, University of Minnesota School of Pharmacy; city council (2 years), mayor (6 years); member: Lions, Optimists, Legislative Audit Commission, IGFA, Chamber of Commerce; wife: Randa, five children.

Elected: 1984, 1986, 1988.

Senator District 54**Jerome M. Hughes****(Democratic-Farmer-Labor)****Home:** 1978 Payne Ave., Maplewood 55117, (612)771-1551.**Capitol:** 328 State Capitol, St. Paul 55155, (612)296-4183.**President of the Senate****Committees:** Chair, Elections and Ethics; Education; Finance; Rules and Administration.**Biography:** Education and Public Policy Consultant and Graduate Faculty Member. Education: College of St. Thomas (B.A.), University of Minnesota (M.A.), Wayne State University (doctorate); wife: Audrey, children: Bernadine, Timothy, Kathleen, Rose Marie, Margaret M., John K.**Elected:** 1966, 1970, 1972, 1976, 1980, 1982, 1986.**Representative District 54A****Don Valento****(Independent-Republican)****Home:** 636 LaBore Rd., Little Canada 55117, (612)484-0460.**Capitol:** 359 State Office Bldg., St. Paul 55155, (612)296-7153.**Committees:** Local Government and Metropolitan Affairs; Rules and Legislative Administration; Taxes; Transportation.**Biography:** Retired Contractor. Born 1933, education: White Bear High School, College of St. Thomas; University of Minnesota (B.S., civil engineering, 1960); USMC (1952-55); councilman, mayor, Little Canada; wife: Jan, children: Jeff, Cindy, Dan, Bernie, Tim, Todd, Gina.**Elected:** 1978, 1980, 1982, 1984, 1986, 1988.**Representative District 54B****Dick Kostohryz****(Democratic-Farmer-Labor)****Home:** 2478 E. Indian Way, North St. Paul 55109, (612)777-6171.**Capitol:** 585 State Office Bldg., St. Paul 55155, (612)296-4936.**Committees:** Chair, General Legislation, Veterans Affairs and Gaming; Taxes; Ways and Means.**Biography:** Retired; Veteran, Korean Conflict; member: American Legion, VFW, Knights of Columbus; wife: Rosemary, children: Vikki Lemberger, Nancy, Rick, Mary, Polly.**Elected:** November 6, 1973, 1974, 1976, 1978, 1980, 1982, 1984, 1986, 1988.




Senator District 55
Gary W. Laidig
 (Independent-Republican)

Home: 504 S. Greeley St., Stillwater 55082, (612)439-2808.
Capitol: 141 State Office Bldg., St. Paul 55155, (612)296-4351.

Committees: Elections and Ethics; Environment and Natural Resources; Judiciary; Rules and Administration; Taxes and Tax Laws; Veterans.

Biography: Legislator. Born August 15, 1948, York, Pennsylvania. Education: Minnetonka High School, Morningside College, University of Wisconsin-River Falls; USMC; Minnesota House of Representatives (1973-82); wife: Paula, daughter: Meghan, son: Sean.

Elected: 1982, 1986.



Representative District 55A
Doug Swenson
 (Independent-Republican)

Home: 9429 Jewel Ln. Ct. N., Forest Lake 55025, (612)464-6465.

Capitol: 321 State Office Bldg., St. Paul 55155, (612)296-4124.

Committees: Education; Health and Human Services; Judiciary.

Biography: Attorney. Education: Gustavus Adolphus (B.S., business administration), William Mitchell College of Law; wife: Sandie, son: Kirk.

Elected: 1986, 1988.



Representative District 55B
Harriet McPherson
 (Independent-Republican)


Home: 2398 Stagecoach Trail N., Stillwater 55082, (612)439-3754.

Capitol: 243 State Office Bldg., St. Paul 55155, (612)296-5511.

Committees: Agriculture; Education; Environment and Natural Resources; Labor-Management Relations.

Biography: Dairy farmer/legislator; Education: Winona State University (education major); Minnesota Foundation for Academic Excellence, Minnesota News Council, Legislative Board on Libraries, Lakeview Memorial Hospital Board; husband: John, two children.

Elected: 1984, 1986, 1988.

Senator District 56**A. W. "Bill" Diessner****(Democratic-Farmer-Labor)****Home:** 3193 Pennington Ave. S., Afton 55001, (612)436-7051.**Capitol:** 323 State Capitol, St. Paul 55155, (612)296-8298.**Committees:** Employment; General Legislation and Public Gaming; Health and Human Services; Taxes and Tax Laws; Veterans and Military Affairs.**Biography:** Physician. Born: July 28, 1923; University of Minnesota Medical School; interned, Northwestern Hospital; Kellogg Fellowship, University of Michigan; psychiatry residency, University of Minnesota; U.S. Army M.A.S.H., Korea; wife: Dorothy, children: Cindy, Karen, Anne, Sally, Debra, Sheila, Stacy, Darcy, Mark.**Elected:** 1982, 1986.**Representative District 56A****Len Price****(Democratic-Farmer-Labor)****Home:** 6264 Applewood Rd., Woodbury 55125, (612)735-0397.**Capitol:** 507 State Office Bldg., St. Paul 55155, (612)296-3018.**Committees:** Appropriations; Environment and Natural Resources; General Legislation, Veterans Affairs and Gaming.**Biography:** Teacher. Born September, 1942; education: University of Wisconsin River Falls (B.S., M.S., education); married, wife: Stephanie; children: Tony and Sarah.**Elected:** 1982, 1984, 1986, 1988.**Representative District 56B****Patrick W. Beard****(Democratic-Farmer-Labor)****Home:** 8236 Hames Rd. S., Cottage Grove 55016, (612)459-2096.**Capitol:** 565 State Office Bldg., St. Paul 55155, (612)296-3135.**Committees:** Commerce; Education; Higher Education; Labor-Management Relations; Regulated Industries.**Biography:** Steelworker. Born 1947; education: University of Minnesota; Joint Armed Forces Counter-Insurgency School; Quadna Mountain Summer Institute; Vietnam veteran; member: VFW, American Legion, United Veterans Council, St. Paul Park-Newport Lions; wife: Sharon, children: Shawn, Mike, David, Tim.**Elected:** 1982, 1984, 1986, 1988.



Senator District 57
Carl W. Kroening
 (Democratic-Farmer-Labor)

Home: 4329 Webber Pkwy., Minneapolis 55412, (612)522-5624.
Capitol: 124B State Capitol, St. Paul 55155, (612)296-4302.

Committees: Chair, State Departments Division/Finance; Commerce; Economic Development and Housing; Employment.

Biography: Assistant principal. Education: University of Minnesota (B.S., M.A.); chair, DFL senate district (1970-74); Minnesota Higher Education Coordinating Commission (1971-74, president, 1974); Minnesota Education Council (1975-78); Minnesota House of Representatives (1975-80); six children.

Elected: 1980, 1982, 1986.



Representative District 57A
James I. Rice
 (Democratic-Farmer-Labor)

Home: 2220 Vincent Ave. N., Minneapolis 55411, (612)529-1983.

Capitol: 381 State Office Bldg., St. Paul 55155, (612)296-4262.

Committees: Chair, Agriculture, Transportation and Semi-States Division/Appropriations; Labor-Management Relations; Local Government Affairs; Rules and Legislative Administration; Ways and Means.

Biography: Financial writer. Education: DeLaSalle High School, University of Minnesota; combat infantryman, WWII; executive secretary to Governor Karl F. Rolvaag (1963-67); Hennepin County Park Reserve (1967-71); wife: Jill Elizabeth, eight children.

Elected: 1970, 1972, 1974, 1976, 1978, 1980, 1982, 1984, 1986, 1988.



Representative District 57B
Richard H. Jefferson
 (Democratic-Farmer-Labor)

Home: 1314 Washburn Ave. N., Minneapolis 55411, (612)529-0278.

Capitol: 431 State Office Bldg., St. Paul 55155, (612)296-8659.

Committees: Financial Institutions and Housing; Governmental Operations; Health and Human Services; Local Government and Metropolitan Affairs; Regulated Industries.

Biography: Retired chemist. Xavier University of New Orleans (B.S.); chair: Housing and Redevelopment Authority (1974-81), Community Development Agency (1981-85), Public Housing Authority (1985-86); board: Catholic Charities, Phyllis Wheatly Community Center.

Elected: 1986, 1988.

Senator District 58**Lawrence J. Pogemiller**
(Democratic-Farmer-Labor)**Home:** 201 University Ave. N.E., Minneapolis 55413, (612)378-1006.**Capitol:** 306 State Capitol, St. Paul 55155, (612)296-7809.**Committees:** Chair, Income Tax Division/Taxes and Tax Laws; Education; Governmental Operations; Judiciary.**Biography:** Systems project analyst. Lifelong resident of Northeast Minneapolis; Harvard University/John F. Kennedy School of Government (Masters in Public Administration, 1988); University of Minnesota (B.S., transportation, engineering, graduate studies, economics); Outstanding Young Man of America (1981); Minnesota House of Representatives (1981-82).**Elected:** 1982, 1986.**Representative District 58A****John J. Sarna**
(Democratic-Farmer-Labor)**Home:** 2837 Ulysses St. N.E., Minneapolis 55418, (612)781-2482.**Capitol:** 563 State Office Bldg., St. Paul 55155, (612)296-4219.**Committees:** Chair, Commerce; Appropriations; Labor-Management Relations; Local Government and Metropolitan Affairs.**Biography:** Labor official. Born March 9, 1935, Minneapolis; past state director, UAW; past chair, Fifth District DFL; board: Eastside Neighborhood Services; Minneapolis chair, Senator Humphrey for President (1972); wife: Ann, two children.**Elected:** 1972, 1974, 1976, 1978, 1980, 1982, 1984, 1986, 1988.**Representative District 58B****Phyllis L. Kahn**
(Democratic-Farmer-Labor)**Home:** 100 Malcolm Ave. S.E., Minneapolis 55414, (612)378-2591.**Capitol:** 369 State Office Bldg., St. Paul 55155, (612)296-4257.**Committees:** Chair, State Departments Division/Appropriations; Agriculture; Economic Development; Environment and Natural Resources; Ways and Means.**Biography:** Born 1937, Brooklyn, N.Y.; education: Cornell University (B.A., physics), Yale University (Ph.D., biophysics); Harvard University (M.P.A.); Bush Leadership Fellow (1983-85); member: various athletic, civic, environmental and political organizations; husband: Donald, two children.**Elected:** 1972, 1974, 1976, 1978, 1980, 1982, 1984, 1986, 1988.



Senator District 59
Allan H. Spear
 (Democratic-Farmer-Labor)

Home: 2429 Colfax Ave. S., Minneapolis 55405, (612)377-1735.
Capitol: G-27 State Capitol, St. Paul 55155, (612)296-4191.

Committees: Chair, Judiciary; Commerce; Finance; Rules and Administration.

Biography: Associate professor, history, University of Minnesota. Born June 24, 1937, Michigan City, Indiana; education: Oberlin College (B.A., 1958), Yale University (M.A., 1960; Ph.D. 1965); author, *Black Chicago: The Making of a Negro Ghetto* (published 1967).

Elected: 1972, 1976, 1980, 1982, 1986.



Representative District 59A
Dee Long
 (Democratic-Farmer-Labor)

Home: 2409 Humboldt Ave. S., Minneapolis 55405, (612)374-1876.

Capitol: 443 State Office Bldg., St. Paul 55155, (612)296-0171.

Committees: Environment and Natural Resources; Rules and Legislative Administration; Ways and Means.

Biography: Born Minneapolis; education: University of Minnesota (B.A., Ph.D. program); member: Citizens League, Sierra Club, DFL Feminist Caucus, Plymouth Congregational Church, Minnesota Women's Political Caucus, East Isle Residents Assn.; married Nicholas Long, children: Catherine, Nicholas.

Elected: 1978, 1980, 1982, 1984, 1986.



Representative District 59B
Todd H. Otis
 (Democratic-Farmer-Labor)

Home: 4152 Colfax Ave. S., Minneapolis 55409, (612)823-4591.

Capitol: 403 State Office Bldg., St. Paul 55155, (612)296-9281.

Committees: Chair, Economic Development; Education; Financial Institutions and Housing.

Biography: Education: Harvard (A.B., 1967), Columbia University (B.S., 1970); Peace Corps (1967-69); *A Review of Nuclear Energy in the United States*, (1981); wife: Jane Ferguson Otis, children: Philip (16), Katie (9), Madeline (7).

Elected: 1978, 1980, 1982, 1984, 1986.

Senator District 60**Linda Berglin****(Democratic-Farmer-Labor)****Home:** 2309 Clinton Ave. S., Minneapolis 55404, (612)874-0085.**Capitol:** G-29 State Capitol, St. Paul 55155, (612)296-4261.**Committees:** Chair, Health and Human Services; Judiciary; Rules and Administration; Taxes and Tax Laws.**Biography:** Born October 19, 1944. Education: B.F.A. Minneapolis College of Art and Design; House of Representatives 1973-1981; legislative concerns: health and welfare, taxes, urban affairs women's issues, senior citizens, minorities.**Elected:** 1980, 1982, 1986.**Representative District 60A****Karen Clark****(Democratic-Farmer-Labor)****Home:** 2633 18th Ave. S., Minneapolis 55407, (612)722-7728.**Capitol:** 407 State Office Bldg., St. Paul 55155, (612)296-0294.**Committees:** Chair, Community Stabilization and Development Division/Economic Development; Appropriations; Financial Institutions and Housing.**Biography:** Legislator. Born July 23, 1945; B.S. in nursing, College of St. Teresa.**Elected:** 1980, 1982, 1984, 1986, 1988.**Representative District 60B****Peter McLaughlin****(Democratic-Farmer-Labor)****Home:** 3440 Longfellow Ave. S., Minneapolis 55407, (612)729-2459.**Capitol:** 577 State Office Bldg., St. Paul 55155, (612)296-7152.**Assistant Majority Leader****Committees:** Economic Development; Health and Human Services; Rules and Legislative Administration; Taxes; Transportation.**Biography:** Born August 13, 1949. Princeton (A.B., 1971), University of Minnesota (M.A., 1977); faculty, Metro State University; former director, Mpls. Community Business Employment Alliance; chair, PRG, housing development corp.; Council on Black Minnesotans, Progressive Roundtable, Centro Cultural Chicano; wife: Sara Meyer.**Elected:** 1984, 1986, 1988.



Senator District 61
Donna C. Peterson
 (Democratic-Farmer-Labor)

Home: 2824 38th Ave. S., Minneapolis 55406, (612)722-7918.
Capitol: G-27 State Capitol, St. Paul 55155, (612)296-4274.

Majority Whip

Committees: Chair, Criminal Law Division/Judiciary; Commerce; Education; Elections and Ethics; Judiciary; Taxes and Tax Laws.

Biography: Education: University of Minnesota (B.A., anthropology); elected to Minnesota House of Representatives, special election, January, 1980; re-elected 1980; married, two children.

Elected: 1982, 1986.



Representative District 61A
Lee Greenfield
 (Democratic-Farmer-Labor)

Home: 2308 32nd Ave. S., Minneapolis 55406, (612)724-7549.
Capitol: 417 State Office Bldg., St. Paul 55155; (612)296-0173.

Committees: Chair, Health and Human Services Division/ Appropriations; Health and Human Services; Judiciary; Ways and Means.

Biography: Legislator. Born 1941, Brooklyn, N.Y.; education: Purdue University (B.S., physics), University of Minnesota (Ph.D. program); state board, Americans for Democratic Action; member: DFL Feminist Caucus, American Assn. for the Advancement of Science; The Seward Neighborhood Group; wife: Marcia.

Elected: 1978, 1980, 1982, 1984, 1986, 1988.




Representative District 61B
Wesley J. "Wes" Skoglund
 (Democratic-Farmer-Labor)

Home: 4838 30th Ave. S., Minneapolis 55417, (612)721-1515.
Capitol: 409 State Office Bldg., St. Paul 55155, (612)296-4330.

Committees: Chair, Insurance; Environment and Natural Resources; Taxes.

Biography: Control Data. Education: Roosevelt High School; B.A., University of Minnesota; Minnesota National Guard; loaned executive, Urban Coalition; chair, United Way; Who's Who in the Midwest; Capitol Area Architecture Board; Legislative Audit Commission; N.O.I.S.E.; Children's Home Society; OURS (an adoptive parents group); wife: Linda, daughters: Anne and Jenny.

Elected: 1974, 1976, 1980, 1982, 1984, 1986, 1988.

Senator District 62**John E. Brandl****(Democratic-Farmer-Labor)****Home:** 310 W. Elmwood Pl., Minneapolis 55419, (612)823-0456.**Capitol:** 306 State Capitol, St. Paul 55155, (612)296-4837.**Committees:** Agriculture; Government Operations; Health and Human Services; Taxes and Tax Laws.**Biography:** Professor, public affairs, University of Minnesota. Education: St. John's (B.A.), Harvard (M.A., Ph.D., economics); deputy assistant secretary, U.S. Dept. of Health, Education and Welfare; wife: Rochelle, children: Christopher, Mary Katherine, Amy.**Elected:** 1986.**Representative District 62A****Ken Nelson****(Democratic-Farmer-Labor)****Home:** 4201 Garfield Ave. S., Minneapolis 55409, (612)825-6667.**Capitol:** 367 State Office Bldg., St. Paul 55155, (612)296-4244.**Committees:** Chair, Education Finance Division/Education; Rules and Legislative Administration; Taxes; Ways and Means.**Biography:** Consultant, Nelson Associates. Born May 22, 1936, Grant County; education: Augsburg College (B.A., 1961); Northwestern Lutheran Theological Seminary (B.D., 1967); Hubert H. Humphrey Institute of Public Affairs; University in Tirupati, India; U.S. Army (1954-56); wife: Susan, children.**Elected:** 1972, 1974, 1976, 1978, 1980, 1982, 1984, 1986, 1988.**Representative District 62B****Jean Wagenius****(Democratic-Farmer-Labor)****Home:** 4804 11th Ave. S., Minneapolis 55417, (612)822-3347.**Capitol:** 545 State Office Bldg., St. Paul 55155, (612)296-4200.**Committees:** Education; Environment and Natural Resources; Judiciary; Transportation.**Biography:** Attorney. Education: George Washington University (B.A., 1963), William Mitchell College of Law (J.D., 1983); husband: Dwight, sons: Stuart, Peter.**Elected:** 1986, 1988.



Senator District 63
John J. Marty
 (Democratic-Farmer-Labor)

Home: 2478 Lydia Ave. W., Roseville 55113, (612)633-8934.
Capitol: 235 State Capitol, St. Paul 55155, (612)296-5645.

Committees: Environment and Natural Resources;
 Governmental Operations; Judiciary; Public Utilities and
 Energy.

Biography: Writer. Born November 1, 1956; St. Olaf College
 (B.A., ethics), former legislative research analyst and committee
 administrator; member: Amnesty International, League of
 Women Voters, Citizens League; married Connie Jaarsma,
 children: Elsa, Micah.

Elected: 1986.



Representative District 63A
Mary Jo McGuire
 (Democratic-Farmer-Labor)

Home: 1529 W. Iowa, Falcon Heights 55108, (612)644-1066.
Capitol: 377 State Office Bldg., St. Paul 55155, (612)296-4342.

Committees: Education; Environment and Natural Resources;
 Local Government and Metropolitan Affairs.

Biography: Education: BA, Business Administration, College of
 St. Catherine; JD, Hamline University School of Law.

Elected: 1988.



Representative District 63B
Ann Wynia*
 (Democratic-Farmer-Labor)

Home: 1550 Branson, St. Paul 55108, (612)644-5283.
Capitol: 459 State Office Bldg., St. Paul 55155, (612)296-3824.

Majority Leader

Committees: Chair, Rules and Legislative Administration;
 Insurance; Taxes; Ways and Means.

Biography: Instructor in political science, North Hennepin
 Community College. Born July 29, 1943, Ft. Worth, Texas;
 education: University of Texas, Arlington (B.A., government),
 University of Wisconsin (M.A., political science); married Gary
 Wynia.

Elected: 1976, 1978, 1980, 1982, 1984, 1986, 1988.

*Appointed commissioner of human services. Special election to fill vacancy: November 7, 1989.

Senator District 64**Richard J. Cohen****(Democratic-Farmer-Labor)****Home:** 591 S. Cretin Ave., St. Paul 55116, (612)699-4476.**Capitol:** G-27 State Capitol, St. Paul 55155, (612)296-5931.**Committees:** Commerce; Economic Development and Housing; Judiciary; Taxes and Tax Laws.**Biography:** Attorney. Education: Highland Park High School, Northwestern University (B.A.), William Mitchell College of Law (J.D.); Guthrie Theatre Board; United Jewish Fund and Council, Boy Scouts of America; member: Guthrie Theater Board, Merriam Park Community Center Board, Minnesota Trial Lawyers' Association; active in United Jewish Fund and Council, Boy Scouts of America. Minnesota House of Representatives (1977-78; 1983-87).**Elected:** 1986.**Representative District 64A****Kathleen Osborne Vellenga****(Democratic-Farmer-Labor)****Home:** 2224 Goodrich, St. Paul 55105, (612)698-0094.**Capitol:** 549 State Office Bldg., St. Paul 55155, (612)296-8799.**Committees:** Chair, Criminal Justice Division/Judiciary; Education; Health and Human Services; Rules; Transportation.**Biography:** Former Teacher. Chair, Board of Health Start; member, League of Women Voters; husband: James, three children, Tom, Charlotte Landreau, Carolyn.**Elected:** 1980, 1982, 1984, 1986, 1988.**Representative District 64B****Howard Orenstein****(Democratic-Farmer-Labor)****Home:** 1284 Watson, St. Paul 55116, (612)699-4760.**Capitol:** 521 State Office Bldg., St. Paul 55155, (612)296-4199.**Committees:** Appropriations; Health and Human Services; Judiciary; Transportation.**Biography:** Attorney. Married with one child.**Elected:** 1986, 1988.



Senator District 65
Donald M. Moe
 (Democratic-Farmer-Labor)

Home: 110 Virginia St., St. Paul 55102, (612)228-1128.
Capitol: 309 State Capitol, St. Paul 55155, (612)296-4264.

Committees: Chair, Governmental Operations; Finance; Judiciary; Rules and Administration.

Biography: Born December 24, 1942, Crookston; education: Crookston Central High, University of Minnesota (B.S.); U.S. Army, (1964-66); Minnesota House of Representatives: 1970, 1972, 1974, 1976, 1978.

Elected: 1980, 1982, 1986.



Representative District 65A
Andy Dawkins
 (Democratic-Farmer-Labor)

Home: 788 Charles, St. Paul 55104, (612)224-6270.
Capitol: 371 State Office Bldg., St. Paul 55155, (612)296-5158.

Committees: Economic Development; Financial Institutions and Housing; Government Operations; Regulated Industries.

Biography: Self-employed attorney, Andy's Law Office, 1980-present. Born 1950; B.A. Hamline University, 1972, J.D. Temple University, 1977; memberships: Pledge of Resistance, National Lawyers Guild, Ramsey Action Programs.

Elected: November 10, 1987; 1988.



Representative District 65B
Sandra L. Pappas
 (Democratic-Farmer-Labor)

Home: 182 Prospect Blvd., St. Paul 55107, (612)227-6032.
Capitol: 503 State Office Bldg., St. Paul 55155, (612)296-9714.

Committees: Appropriations; Insurance; Judiciary.

Biography: Born 1949, Hibbing; education: University of Minnesota, Metropolitan State University (B.A. in public policy); Vice-chair, Human Development Action Coalition, Landmark Center; married Neal Gosman, children: Merissa, Nicolea, Cassarah.

Elected: 1984, 1986, 1988.

Senator District 66**Gene Waldorf****(Democratic-Farmer-Labor)**


Home: 1176 Orange Ave. E., St. Paul 55106, (612)771-0919.

Capitol: 124 State Capitol, St. Paul 55155, (612)296-3809.

Committees: Chair, Education Division/Finance; Governmental Operations; Health and Human Services; Public Utilities and Energy.

Biography: Design engineering specialist, 3M Co. Born 1936; University of Minnesota; U.S. Army; Cursillo Movement; Legislative Commission on Pensions and Retirement; Mississippi River Parkway Commission; Minnesota House of Representatives (1977-80); wife: Bernadine, six children.

Elected: 1980, 1982, 1986.

**Representative District 66A****Tom Osthoff****(Democratic-Farmer-Labor)**

Home: 766 W. Maryland Ave. W., St. Paul 55117, (612)489-9596.

Capitol: 591 State Office Bldg., St. Paul 55155, (612)296-4224.

Committees: Chair, Financial Institutions and Housing; Appropriations; General Legislation; Veterans Affairs and Gaming; Regulated Industries.

Biography: Manager, Records Division, Ramsey County Dept. of Taxation. University of Minnesota; U.S. Army Airborne; member: North End Business Club Inc., Muskies Inc., MAFLAS, North End Legion #474, North End Improvement Club.

Elected: 1974, 1976, 1978, 1980, 1982, 1984, 1986, 1988.

**Representative District 66B****Rich O'Connor****(Democratic-Farmer-Labor)**

Home: 1580 Arkwright, St. Paul 55101-3033, (612)776-3285.

Capitol: 593 State Office Bldg., St. Paul 55155, (612)296-7807.

Committees: Chair, Housing Division/ Financial Institutions and Housing; Commerce; Governmental Operations; Regulated Industries.

Biography: Self Employed; University of Notre Dame (government and international relations, economics, 1975); former project assistant, St. Paul Planning and Economic Development Dept.; member: Payne/Arcade Business Assn., N.A.A.C.P.

Elected: 1980, 1982, 1984, 1986, 1988.





Senator District 67
Marilyn M. Lantry
 (Democratic-Farmer-Labor)

Home: 2169 Beech St., St. Paul 55119, (612)735-0139.
Capitol: 328 State Capitol, St. Paul 55155, (612)296-8017.

Committees: Chair, General Legislation and Public Gaming; Finance; Health and Human Services; Rules; Transportation.

Biography: Full time legislator. Born October 28, 1932; board member: Minnesota World Trade Center, Battle Creek Bank; married Jerome Lantry; two daughters.

Elected: 1980, 1982, 1986.




Representative District 67A
Randy C. Kelly
 (Democratic-Farmer-Labor)

Home: 1630 David St., St. Paul 55119, (612)772-1114.
Capitol: 509 State Office Bldg., St. Paul 55155, (612)296-4277.

Committees: Chair, Judiciary; Insurance; Labor-Management Relations; Taxes.

Biography: Formerly employed by 3M; U of M, history major; wife: Kathy, two children.

Elected: 1974, 1976, 1978, 1980, 1982, 1984, 1986, 1988.



Representative District 67B
Steve Trimble
 (Democratic-Farmer-Labor)

Home: 77 Maria Ave., St. Paul 55106, (612)774-2096.
Capitol: 491 State Office Bldg., St. Paul 55155, (612)296-4201.

Committees: Education; Environment and Natural Resources; Labor-Management Relations; Local Government and Metropolitan Affairs.

Biography: College teacher. Born December 21, 1942, Emporia, KS; education: Southern Methodist University, University of Chicago; married Tracey Baker, children: Meridel, Thomas.

Elected: 1986, 1988.

ENACTMENT OF LEGISLATION

A bill for an act is an idea for a new law or an idea to change or abolish an existing law. Ideas follow ten steps on their way to becoming Minnesota laws:

1. The idea: Anyone can propose an idea for a bill — an individual, a consumer group, corporation, professional association, a governmental unit, the governor — but most frequently ideas come from members of the legislature.

2. The chief author: Each bill must have a legislator to introduce it. The chief author's name appears on the bill with the bill's file number as identification while it moves through the legislative process.

3. Other authors: The chief author of a bill, under legislative rules, may select other authors, but no more than a total of five in the house and five in the senate. These authors' names also appear on the bill.

4. The revisor of statutes: The revisor puts the idea into the proper legal form as a bill for introduction into the house of representatives or the senate, usually both. The revisor also updates Minnesota Statutes after the legislative session to include all new laws.

5. Introduction: When introduced in the house a bill receives a house file number (H.F. 2312, for example); in the senate, a senate file number (S.F. 503, for example). These numbers indicate the bill's chronological order of introduction in each body.

6. Committee consideration: Next the bill has its first reading (the Minnesota constitution requires three readings for all bills — on three separate days), and the presiding officer of the house or senate refers it to an appropriate standing committee.

All committee meetings are open to the public. A committee may:

- recommend passage of a bill in its original form.
- recommend passage after amendment by the committee.
- make no recommendation, in which case a bill may die when the session ends.
- refer a bill to another committee (one requiring funds to the appropriation or finance committee, for example).

After acting on a bill, the committee sends a report to the house or senate, stating its actions and recommendations.

7. General orders: After adoption of the committee report in the house and senate, the bill has its second reading and goes onto "general orders of the day". Acting as a committee of the whole legislators discuss bills on general orders. They may debate the issues, adopt amendments, present arguments on the bills, and they may vote to recommend:

- that a bill "do pass".
- that a bill not pass.
- postponement.
- further committee action.

8. The calendar: The calendar is a list of bills the committee of the whole recommends to pass. At this point a bill has its third reading. Amendments to the bill must have the unanimous consent of the entire body and legislators vote on it for the final time.

By committee recommendation, bills of a noncontroversial nature can by-pass general orders and go directly onto a "consent calendar", usually passing without debate.

Every bill requires a majority vote of the full membership of the house and senate to pass. Voice votes may be used in house and senate votes until the bill is being voted on in final passage. That final vote and vote on any amendments are roll call or recorded votes.

9. Conference committee: When the house and the senate both pass the same version of a bill, that bill goes to the governor for his approval or disapproval. If the house and senate do not agree, a conference committee, including members of both houses, meets to reach an agreement. If both bodies then pass the bill in compromise form, it goes to the governor.

10. The governor: When a bill arrives, the governor may:

- sign it and the bill becomes law.
- veto it (return it with a "veto message" stating objections) to the body where it originated.
- pocket veto the bill (after final adjournment of the legislature).
- exercise the right to line veto portions of the appropriations bills.

If the governor does not sign or veto a bill within three days after receiving it, while the legislature is in session, the bill becomes a law.

LEGISLATIVE COMMITTEES

STANDING COMMITTEES OF THE SENATE

Agriculture

Davis, chair (D)	Beckman (D)	DeCramer (D)	Morse (D)
Frederickson, D.J., vice-chair (D)	Berg (D)	Frederickson, D.R. (R)	Renneke (R)
Anderson (R)	Bertram (D)	Freeman (D)	Stumpf (D)
	Brandl (D)	Larson (R)	Vickerman (D)

Commerce

Solon, chair (D)	Cohen (D)	Luther (D)	Spear (D)
Metzen, vice chair (D)	Dahl (D)	McQuaid (R)	Taylor (R)
Adkins (D)	Frederick (R)	Peterson, D.C. (D)	Wegscheid (D)
Anderson (R)	Freeman (D)	Purfeerst (D)	
Belanger (R)	Kroening (D)	Samuelson (D)	

Economic Development and Housing

Frank, chair (D)	Cohen (D)	Gustafson (R)	Morse (D)
Beckman, vice chair (D)	Dahl (D)	Knaak (R)	Reichgott (D)
Bernhagen (R)	Dicklich (D)	Kroening (D)	Storm (R)

Education

Pehler, chair (D)	Frederickson, D.J. (D)	Larson (R)	Peterson, R.W. (D)
Reichgott, vice chair (D)	Hughes (D)	Mehrkens (R)	Pogemiller (D)
Beckman (D)	Knaak (R)	Morse (D)	Ramstad (R)
Dahl (D)	Knutson (R)	Olson (R)	Stumpf (D)
DeCramer (D)	Langseth (D)	Peterson, D.C. (D)	Wegscheid (D)
Dicklich (D)			

Education Aids Division: Peterson, R.W., chair; DeCramer, Dicklich, Hughes, Knaak, Knutson, Langseth, Mehrkens, Olson, Peterson, D.C., Pogemiller, Pehler, Reichgott, Stumpf.

Higher Education Division: Dahl, chair; Beckman, DeCramer, Dicklich, Frederickson, D.J., Knutson, Langseth, Larson, Morse, Pehler, Ramstad, Reichgott, Wegscheid.

Elections and Ethics

Hughes, chair (D)	Johnson, D.J. (D)	McQuaid (R)	Samuelson (D)
Morse, vice chair (D)	Laidig (R)	Moe, R.D. (D)	Willet (D)
Johnson, D.E. (R)	Luther (D)	Peterson, D.C. (D)	

Employment

Chmielewski, chair (D)	Beckman (D)	Frank (D)	Pehler (D)
Piper, vice chair (D)	Brataas (R)	Gustafson (R)	Ramstad (R)
Adkins (D)	Diessner (D)	Kroening (D)	

Environment and Natural Resources

Willet, chair (D)	Frederickson, D.R. (R)	Marty (D)	Olson (R)
Dahl, vice chair (D)	Knaak (R)	Merriam (D)	Peterson, R.W. (D)
Berg (D)	Laidig (R)	Morse (D)	Stumpf (D)
Bernhagen (R)	Larson (R)	Novak (D)	Wegscheid (D)
Davis (D)	Lessard (D)		

Finance

Merriam, chair (D)	Hughes (D)	Luther (D)	Renneke (R)
Freeman, vice chair (D)	Johnson, D.E. (R)	Mehrkens (R)	Samuelson (D)
Brataas (R)	Knutson (R)	Metzen (D)	Solon (D)
Dahl (D)	Kroening (D)	Moe, D.M. (D)	Spear (D)
DeCramer (D)	Langseth (D)	Piper (D)	Taylor (R)
Dicklich (D)	Lantry (D)	Purfeerst (D)	Waldorf (D)
Frederickson, D.R. (R)	Lessard (D)	Ramstad (R)	Willet (D)

Agriculture/Transportation and Semi-States Division: Langseth, chair; Lessard, Mehrkens, Metzen, Purfeerst, Ramstad.

Education Division: Waldorf, chair; Dahl, DeCramer, Dicklich, Hughes, Johnson, D.E., Taylor.

Health and Human Services Division: Samuelson, chair; Freeman, Knutson, Lantry, Piper, Renneke, Spear.

State Departments Division: Kroening, chair; Brataas, Frederickson, D.R., Luther, Merriam, Moe, D.M., Solon, Willet.

General Legislation and Public Gaming

Lessard, chair (D)	Davis (D)	Johnson, D.E. (R)	McQuaid (R)
Berg, vice chair (D)	Diessner (D)	Lantry (D)	Samuelson (D)
Bertram (D)	Frederickson, D.R. (R)		

Governmental Operations

Moe, D.M., chair (D)	Frederickson, D.R. (R)	Marty (D)	Taylor (R)
Wegscheid, vice chair (D)	Freeman (D)	Pogemiller (D)	Waldorf (D)
Frederickson, D.J. (D)	Jude (D)	Renneke (R)	

Health and Human Services

Berglin, chair (D)	Benson (R)	Diessner (D)	Solon (D)
Vickerman, vice chair (D)	Brandl (D)	Knutson (R)	Storm (R)
Adkins (D)	Brataas (R)	Lantry (D)	Waldorf (D)
Anderson (R)	Chmielewski (D)	Piper (D)	

Welfare Reform Division: Lantry, chair; Benson, Berglin; Brandl, Chmielewski, Knutson, Piper.

Judiciary

Spear, chair (D)	Knaak (R)	Merriam (D)	Pogemiller (D)
Cohen, vice chair (D)	Laidig (R)	Moe, D.M. (D)	Ramstad (R)
Belanger (R)	Luther (D)	Peterson, D.C. (D)	Reichgott (D)
Berglin (D)	Marty (D)	Peterson, R.W. (D)	Storm (R)
Jude (D)			

Civil Law Division: Jude, chair; Berglin, Cohen, Knaak, Luther, Peterson, R.W., Reichgott, Storm.
Criminal Law Division: Peterson, D.C., chair; Belanger, Laidig, Marty, Merriam, Moe, D.M., Pogemiller, Ramstad, Spear.

Local and Urban Government

Schmitz, chair (D)	Frederickson, D.J. (D)	Olson (R)	Vickerman (D)
Adkins, vice chair (D)	McQuaid (R)	Renneke (R)	Wegscheid (D)
Bertram (D)	Metzen (D)		

Public Utilities and Energy

Dicklich, chair (D)	Gustafson (R)	Jude (D)	Piper (D)
Marty, vice chair (D)	Johnson, D.E. (R)	Novak (D)	Storm (R)
Brandl (D)	Johnson, D.J. (D)	Olson (R)	Waldorf (D)
Frank (D)			

Rules and Administration

Moe, R.D., chair (D)	Davis (D)	Laidig (R)	Purfeerst (D)
Luther, vice chair (D)	Dicklich (D)	Lessard (D)	Renneke (R)
Belanger (R)	Frank (D)	Merriam (D)	Schmitz (D)
Benson (R)	Frederick (R)	Moe, D.M. (D)	Solon (D)
Berglin (D)	Hughes (D)	Novak (D)	Spear (D)
Bernhagen (R)	Johnson, D.E. (R)	Pehler (D)	Taylor (R)
Bertram (D)	Johnson, D.J. (D)	Peterson, R.W. (D)	Willet (D)
Chmielewski (D)	Knutson (R)		

Taxes and Tax Laws

Johnson, D.J., chair (D)	Bernhagen (R)	Frederick (R)	Peterson, D.C. (D)
Brandl, vice chair (D)	Bertram (D)	Gustafson (R)	Peterson, R.W. (D)
Anderson (R)	Chmielewski (D)	Jude (D)	Pogemiller (D)
Belanger (R)	Cohen (D)	Laidig (R)	Reichgott (D)
Benson, (R)	Davis (D)	Novak (D)	Schmitz (D)
Berg (D)	Diessner (D)	Pehler (D)	Stumpf (D)
Berglin (D)	Frank (D)		

Income Tax Division: Pogemiller, chair; Belanger, Benson, Brandl, Chmielewski, Davis, Frederick, Johnson, D.J., Novak, Peterson, D.C., Reichgott.

Property Taxes and Local Government Aids Division: Novak, chair; Berg, Berglin, Bernhagen, Cohen, Frederick, Gustafson, Johnson, D.J., Jude, Laidig, Peterson, R.W., Pogemiller, Schmitz, Stumpf.

Sales Tax Division: Stumpf, chair; Anderson, Bernhagen, Bertram, Brandl, Diessner, Frank, Johnson, D.J., Pehler.

Transportation

Purfeerst, chair (D)	Frederick (R)	McQuaid (R)	Novak (D)
DeCramer, vice chair (D)	Langseth (D)	Mehrkins (R)	Schmitz (D)
Bernhagen (R)	Lantry (D)	Metzen (D)	Vickerman (D)

Veterans

Bertram, chair (D)	Laidig (R)	Larson (R)	Mehrkins (R)
Diessner, vice chair (D)	Langseth (D)	Lessard (D)	Schmitz (D)
Beckman (D)			

STANDING COMMITTEES OF THE HOUSE**Agriculture**

Wenzel, chair, (D)	Dille (R)	Krueger (D)	Redalen (R)
Nelson, C., vice chair, (D)	Frederick (R)	McDonald (R)	Richter (R)
Bauerly (D)	Girard (R)	McPherson (R)	Sparby (D)
Bertram (D)	Hugoson (R)	Olson, E. (D)	Steensma (D)
Brown (D)	Kahn (D)	Olson, K. (D)	Uphus (R)
Cooper (D)	Kalis (D)	Omamn (R)	Winter (D)
Dauner (D)			

Agriculture Finance Division: Schoenfeld, chair; DeBlicck, vice chair; Dauner, Frederick, Hugoson, Kahn, Kalis, McDonald, Olson, E., Olson, K., Redalen, Sparby, Uphus, Wenzel, Winter.

Appropriations

Anderson, G., chair, (D)	Greenfield (D)	Lieder (D)	Price (D)
Rodosovich, vice chair, (D)	Gruenes (R)	Miller (R)	Pugh (D)
Abrams (R)	Heap (R)	Morrison (R)	Rice (D)
Anderson, R., (R)	Jaros (D)	Munger (D)	Sarna (D)
Battaglia (D)	Jennings (D)	Murphy (D)	Seaberg (R)
Bishop (R)	Johnson, V. (R)	Orenstein (D)	Segal (D)
Carlson, D. (R)	Kahn (D)	Osthoff (D)	Solberg (D)
Carlson, L. (D)	Kalis (D)	Pappas (D)	Sparby (D)
Dorn (D)	Krueger (D)	Peterson (D)	Stanius (R)
Forsythe (R)		Poppenhagen (R)	Steensma (D)
Frerichs (R)			

Agriculture, Transportation and Semi-State Division: Rice, chair; Lieder, vice chair; Anderson, G., Johnson, V., Kalis, Knuth, Poppenhagen, Sarna, Seaberg, Steensma.

Education Division: Carlson, L., chair; Price, vice chair; Anderson, G., Boo, Dorn, Haukoos, Munger, Orenstein, Rose, Schoenfeld.

Health and Human Services Division: Wynia, chair; Rodosovich, vice chair; Anderson, G., Anderson, R., Forsythe, Greenfield, Jennings, Murphy, Riveness, Stanius.

State Departments Division: Kahn, chair; Nelson, D., vice chair; Anderson, G., Battaglia, Bishop, Carlson, D., Krueger, Miller, Pappas, Solberg, Sparby.

Commerce

Sarna, chair (D)	Bishop (R)	Jaros (D)	Pellow (R)
Kinkel, vice chair, (D)	Forsythe (R)	McEachern (D)	Pelowski (D)
Anderson, R. (R)	Frederick (R)	Milbert (D)	Richter (R)
Beard (D)	Heap (R)	Murphy (D)	Scheid (D)
Bennett (R)	Janezich (D)	O'Connor (D)	Solberg (D)

Economic Development

Otis, chair (D)	Frerichs (R)	Miller (R)	Rodosovich (D)
Peterson, vice chair (D)	Girard (R)	Murphy (D)	Rukavina (D)
Anderson, G. (D)	Heap (R)	Nelson, C. (D)	Schafer (R)
Burger (R)	Himle (R)	Neuenschwander (D)	Segal (D)
Carlson, L. (D)	Hugoson (R)	Olson, K. (D)	Sparby (D)
Clark (D)	Kahn (D)	Pellow (R)	Tjornhom (R)
Cooper (D)	Lasley (D)	Pelowski (D)	Uphus (R)
Dawkins (D)	Marsh (R)	Poppenhagen (R)	Williams (D)
Dille (R)	McLaughlin (D)	Reding (D)	Winter (D)

Education

McEachern, chair (D)	Jaros (D)	Omamn (R)	Scheid (D)
Olson, K., vice chair (D)	Johnson, A. (D)	Ostrom (D)	Swenson (R)
Bauerly (D)	Kelso (D)	Otis (D)	Trimble (D)
Beard (D)	Kinkel (D)	Ozment (R)	Tunheim (D)
Frederick (R)	McDonald (R)	Pellow (R)	Vellenga (D)
Girard (R)	McGuire (D)	Pelowski (D)	Wagenius (D)
Hartle (R)	McPherson (R)	Rest (D)	Waltman (R)
Hasskamp (D)	Nelson, C. (D)	Richter (R)	Weaver (R)
Hugoson (R)	Nelson, K. (D)	Schafer (R)	Wenzel (D)

Education Finance Division: Nelson, K., chair; Bauerly, vice chair; Kostohryz, McEachern, Olsen, S., Olson, E., Otis, Ozment, Schafer, Thiede, Tunheim, Vellenga.

Environment and Natural Resources

Munger, chair (D) Johnson, V. (R)
 Johnson, R. vice chair (D) Kahn (D)
 Battaglia (D) Long (D)
 Begich (D) Lynch (R)
 Carlson, D. (R) Marsh (R)
 Himle (R) McGuire (D)
 Jennings (D) McPherson (R)
 Johnson, A. (D) Neuenschwander (D)

Ozment (R) Simoneau (D)
 Pauly (R) Skoglund (D)
 Price (D) Trimble (D)
 Pugh (D) Wagenuis (D)
 Redalen (R) Waltman (R)
 Reding (D) Weaver (R)
 Rukavina (D) Winter (D)
 Schafer (R)

Financial Institutions and Insurance

Osthoﬀ, chair (D) Conway (D)
 Bertram, vice chair (D) Dawkins (D)
 Abrams (R) Frerichs (R)
 Boo (R) Henry (R)
 Carlson, L. (D) Jacobs (D)
 Clark (D) Jefferson (D)

Knickerbocker (R) Otis (D)
 Lynch (R) Poppenhagen (R)
 Morrison (R) Quinn (D)
 Neuenschwander (D) Rodosovich (D)
 O'Connor (D) Sparby (D)
 Olsen, S. (R) Tjornhom (R)

Future and Technology

Reding, chair (D) Haukoos (R)
 Pelowski, vice chair (D) Himle (R)
 Dorn (D) Kahn (D)
 Frederick (R) Kelso (D)
 Frerichs (R) Knuth (D)
 Gruenes (R) Krueger (D)

Larsen (D) Riveness (D)
 Morrison (R) Rose (R)
 Peterson (D) Rukavina (D)
 Price (D) Shaver (R)
 Quist (R) Trimble (D)
 Rest (D)

General Legislation, Veterans Affairs and Gaming

Kostohryz, chair (D) Boo (R)
 Price, vice chair (D) Frederick (R)
 Abrams (R) Gutknecht (R)
 Bennett (R) Kinkel (D)
 Bertram (D) Knickerbocker (R)

McDonald (R) Quinn (R)
 McEachern (D) Scheid (D)
 Milbert (D) Solberg (D)
 Osthoﬀ (D) Steensma (D)
 Ostrom (D) Sviggum (R)

Governmental Operations

Simoneau, chair (D) Dawkins (D)
 Rukavina, vice chair (D) Dille (R)
 Bertram (D) Haukoos (R)
 Burger (R) Henry (R)
 Conway (D) Jefferson (D)
 Cooper (D) Johnson, R. (D)

Knickerbocker (R) Reding (D)
 Lasley (D) Runbeck (R)
 Limmer (R) Tompkins (R)
 Lynch (R) Tjornhom (R)
 Macklin (R) Williams (D)
 O'Connor (D) Winter (D)

Health and Human Services

Ogren, chair (D) Gutknecht (R)
 Dauner, vice chair (D) Hasskamp (D)
 Boo (R) Henry (R)
 Cooper (D) Jefferson (D)
 Dorn (D) Kelso (D)
 Greenfield (D) Macklin (R)
 Gruenes (R) McLaughlin (D)

Nelson, C. (D) Sviggum (R)
 Omann (R) Swenson (R)
 Onnen (R) Tompkins (R)
 Orenstein (D) Vellenga (D)
 Ostrom (D) Welle (D)
 Runbeck (R) Williams (D)
 Segal (D)

Higher Education

Jaros, chair (D) Hasskamp (D)
 Trimble, vice chair (D) Johnson, A. (D)
 Beard (D) Kinkel (D)
 Frederick (R) McDonald (R)
 Girard (R) McGuire (D)

McPherson (R) Pelowski (D)
 Nelson, C. (D) Richter (R)
 Olson, K. (D) Waltman (R)
 Omann (R) Wenzel (D)
 Pellow (R)

Judiciary

Kelly, chair (D) Dempsey (R)
 Wagenius, vice chair (D) Forsythe (R)
 Bishop (R) Greenfield (D)
 Blatz (R) Hasskamp (D)
 Brown (D) Janezich (D)
 Carruthers (D) Limmer (R)
 Conway (D)

Macklin (R) Peterson (D)
 Marsh (R) Pugh (D)
 Milbert (D) Rest (D)
 Miller (R) Seaberg (R)
 Orenstein (D) Swenson (R)
 Pappas (D) Vellenga (D)

Crime and Family Law Division: Vellenga, chair; Carruthers, vice chair; Bishop, Blatz, Clausnitzer, Dempsey, Kelly, Kludt, Marsh, Orenstein, Pappas, Rest, Seaberg, Solberg, Swenson, Wagenius, Welle.

Labor-Management Relations

Begich, chair (D)	Girard (R)	McPherson (R)	Sarna (D)
Beard, vice chair (D)	Jennings (D)	Redalen (R)	Sviggum (R)
Abrams (R)	Johnson, A. (D)	Rice (D)	Trimble (D)
Battaglia (D)	Kelly (D)	Rukavina (D)	Wenzel (D)
Dille (R)	Limmer (R)		

Unemployment Insurance and Workers' Compensation Division: Murphy, chair; Johnson, A., vice chair; Battaglia, Begich, Gutknecht, Heap, Miller, O'Connor, Rice, Simoneau, Sviggum.

Local Government and Metropolitan Affairs

Battaglia, chair (D)	Haukoos (R)	Morrison (R)	Sarna (D)
Johnson, A. vice chair (D)	Janezich (D)	Olsen, S. (R)	Simoneau (D)
Anderson, R. (R)	Jefferson (D)	Onnen (R)	Tompkins (R)
Bauerly (D)	Johnson, V. (R)	Pauly (R)	Trimble (D)
Carruthers (D)	Lieder (D)	Rice (D)	Valento (R)
Dorn (D)	McGuire (D)	Runbeck (R)	Weaver (R)
Hasskamp (D)			

Metropolitan Affairs

Osthoff, chair (D)	Kelly (D)	Ozment (R)	Stanis (R)
Jefferson, vice chair (D)	Kostohryz (D)	Pappas (D)	Swenson (R)
Blatz (R)	Long (D)	Pauly (R)	Tjornhom (R)
Carruthers (D)	McLaughlin (D)	Rest (D)	Valento (R)
Clausnitzer (R)	Morrison (R)	Simoneau (D)	Wagenius (D)
Johnson, A. (D)	Nelson, D. (D)	Skoglund (D)	

Regulated Industries

Jacobs, chair (D)	Dawkins (D)	Jennings (D)	Osthoff (D)
Tunheim, vice chair (D)	Gruenes (R)	Jensen (D)	Osmert (R)
Beard (D)	Hartle (R)	O'Connor (D)	Quinn (D)
Bennett (R)	Haukoos (R)	Ogren (D)	Solberg (D)
Boo (R)	Jefferson (D)	Olson, E. (D)	Stanis (R)
Carlson, D. (R)			

Rules and Legislative Administration

Wynia, chair (D)	Jacobs (D)	Ogren (D)	Simoneau (D)
Krueger, vice chair (D)	Knickerbocker (R)	Reding (D)	Stanis (R)
Anderson, G. (D)	Long (D)	Rest (D)	Sviggum (R)
Blatz, (R)	McLaughlin (D)	Rice (D)	Valento (R)
Carlson, L. (D)	Munger (D)	Rodosovich (D)	Vanasek (D)
Himle (R)	Nelson, K. (D)	Schreiber (R)	Vellenga (D)

Taxes

Long, chair (D)	Gutknecht (R)	Neuenschwander (D)	Schreiber (R)
Olson, E., vice chair (D)	Himle (R)	Ogren (D)	Skoglund (D)
Begich (D)	Jacobs (D)	Olsen, S. (R)	Sviggum (R)
Bennett (R)	Janezich (D)	Onnen (R)	Uphus (R)
Blatz (R)	Kelly (D)	Pauly (R)	Valento (R)
Brown (D)	Kostohryz (D)	Quinn (D)	Vanasek (D)
Carruthers (D)	McLaughlin (D)	Redalen (R)	Welle (D)
Dauner (D)	Milbert (D)	Rest (D)	Wynia (D)
Dempsey (R)	Nelson, K. (D)	Scheid (D)	

Property Tax Division: Minne, chair; Dauner, vice chair; Bennett, Blatz, Brown, Dempsey, Frerichs, Jacobs, McKasy, Nelson, K., Neuenschwander, Osthoff, Redalen, Scheid, Skoglund, Vanasek, Voss.

Tax Law Division: Long, chair; Welle, vice chair; Begich, Himle, Jaros, Kelly, Marsh, McLaughlin, Norton, Ogren, Onnen, Pauly, Peterson, Rest, Schreiber, Sviggum, Valento, Voss.

Transportation

Kalis, chair (D)	Henry (R)	Olson, E. (D)	Tunheim (D)
Lasley, vice chair (D)	Johnson, A. (D)	Olson, K. (D)	Uphus (R)
Begich (D)	Kelso (D)	Orenstein (D)	Valento (R)
Brown (D)	Lieder (D)	Pellow (R)	Vellenga (D)
Carlson, D. (R)	McDonald (R)	Richter (R)	Wagenius (D)
Dauner (D)	McLaughlin (D)	Seaberg (R)	Waltman (R)
Dempsey (R)	Morrison (R)	Steensma (D)	Welle (D)

Ways and Means

Vanasek, chair (D)	Dempsey (R)	Kahn (D)	Nelson, K. (D)
Welle, vice chair (D)	Forsythe (R)	Kostohryz (D)	Rice (D)
Anderson, G. (D)	Greenfield (D)	Long (D)	Schreiber (R)
Carlson, D. (R)	Gruenes (R)	McEachern (D)	Wynia (D)
Carlson, L. (D)			

OFFICERS OF THE SENATE AND LEADERSHIP STAFF

Secretary of the Senate: Patrick E. Flahaven, St. Paul. Born 1943, Willmar; Sauk Centre High School, College of St. Thomas (B.A., political science), enrolled in MMA, Metropolitan State University; married Maureen McKenna, son: Sean Patrick; former congressional assistant; past president, American Society of Legislative Clerks and Secretaries, past staff vice-president, National Conference of State Legislatures; treasurer and board, NCSL Foundation; chair, Mason's Legislative Manual Revision Commission; minority assistant secretary (1971). Elected: 1973-90 sessions.

First Assistant Secretary/Personnel Officer: Janine Mattson, Roseville. Born Ulen; Concordia College Moorhead (B.A., business education); widow of Roger A. Mattson, three children; House of Representatives employee (1957-61); secretary to minority leader (1969-71); second assistant secretary (1973-80). Elected: 1981-90 sessions.

Second Assistant Secretary: Patrice M. Dworak, St. Paul. Born 1952; St. Agnes High School, Metropolitan State University (B.A., personnel management); daughter: Leanna; senate employee since 1973; third assistant secretary (1977-80). Elected: 1981-90 sessions.

Sergeant at Arms: Sven K. Lindquist, St. Paul. Born January 12, 1963. Clarissa High School, Bemidji State University; senate employee since 1981; married: wife, Alex. Elected: 1986-90 sessions.

Assistant Sergeant at Arms: Ralph C. Graham, St. Paul. Born July 6, 1925; John Marshall High School, business college, radiologic technology school graduate; Minneapolis Veterans Hospital employee (1946-80); married, two children; senate employee since 1965. Elected: 1981-90 sessions.

Chaplain: Rev. Philip J. Weiler, Crookston. Born February 14, 1931, St. Paul. University of Minnesota (B.S.), Louisville Presbyterian Seminary (B.D.); pastor, First Presbyterian Church, Crookston, and stated clerk, Presbytery of the Northern Plains; married, five children. Elected: 1986-90 sessions.

Engrossing Secretary: Catherine E. Morrison, St. Paul. University of Minnesota (B.A., political science); senate index employee (1973-76); engrossing and appointments clerk (1977-86). Elected: 1987-90 sessions.

Third Assistant Secretary: Colleen J. Barry, Minneapolis. Born March 26, 1956; South High School, business college; senate employee since 1975; third assistant secretary since 1981.

Fourth Assistant Secretary: Tony Kwilas, St. Paul. Born November 16, 1962, Chicago, Illinois; Buffalo Grove High School, College of St. Thomas (B.A., political science); senate employee since 1985.

Executive Secretary: Sandra L. Burrill, Marine on St. Croix. Born St. Paul; married John A. Burrill, four children; senate employee since 1973.

Executive Director to the Rules Committee: John M. Redmond, St. Paul. Born December 21, 1940, St. Louis, Missouri; St. Louis University (B.S., 1962); Notre Dame University (M.A., 1964); University of Minnesota, School of Public Affairs (1973-74); director, house of representatives DFL caucus research, (1976-84), staff, Governor Wendell Anderson, (1974-76), professor, St. John's University, Collegeville (1966-73); four children.

Minority Caucus Chief of Staff: Robert J. Bissen, Bloomington. Born July 30, 1960, La Crosse, WI; La Crescent high school, St. Cloud State University (B.S., political science, cum laude, 1982); staff, Minnesota Senate (1983), Field Representative, U.S. Senator Rudy Boschwitz (1983-1984), Campaign Director, U.S. Representative Bill Frenzel (1985-1986), Political Director, U.S. Senator Robert Kasten (1986-1987), Voter Programs Director, National Republican Senatorial Committee (1987-1989).

OFFICERS AND EXECUTIVE EMPLOYEES OF THE HOUSE OF REPRESENTATIVES

Chief Clerk: Edward A. Burdick, St. Paul. First employed by the house of representatives 1941 as a page. Later employed as chief page, administrative aide, assistant desk clerk and desk clerk. Elected chief clerk in 1967.

First Assistant Chief Clerk: Albin A. Mathiowetz, St. Paul. B.A., St. Cloud State University. Employed by the house of representatives since 1970. Journal clerk (1973-1980), second assistant chief clerk (1981-1984). First assistant chief clerk (1985-1989). Elected: 1985-87 sessions.

Second Assistant Chief Clerk: Teresa B. Kittridge, St. Paul. Served as an intern in 1978. Employed by the house of representatives since 1979. elected assistant postmaster 1981, postmaster 1982, assistant sergeant at arms 1983, second assistant chief clerk 1987 and 1989 sessions.

Journal Editor: Patrick D. Murphy, St. Paul. Member Minnesota Golden Horses Hockey Team. Employed by the house of representatives since 1978. Appointed journal editor 1981-1989 sessions.

Desk Clerk: Jill S. Gebhardt, St. Paul. Employed by the house of representatives as a page in 1983 and 1986, committee secretary 1987-1988, desk clerk 1989.

Index Clerk: Frank J. Strohmayer, St. Paul. Employed by the state of Minnesota since 1960 and the house of representatives since 1968. Elected 1989 session.

Chaplain: Monsignor James D. Habiger, St. Paul. Minnesota Catholic Conference.

Chief Sergeant at Arms: Andrew R. Remke, St. Paul. Born February 22, 1963, Evanston, Illinois. University of Minnesota. Single. Employed by the house of representatives (1982-84). Appointed: 1987 and 1989 session.

Executive Assistant to the Speaker: Judy McLaughlin, St. Paul. Employed by the house of representatives since 1973.

Legislative Assistant to the Speaker: Paul D. Cerkvenik, Mt. Iron. Employed by the house of representatives (1984-85). Appointed: 1987 session.

Secretary to the Speaker: Nancy K. Anderson, White Bear Lake. Employed by the house of representatives since 1963.

Executive Assistant to the Majority Leader: James S. Wafler, St. Paul. Employed by the house of representatives since 1974.

Director of Majority Caucus Staff: Lawrence W. Bothwell, Maplewood. Born 1953, St. Paul; Capitol Page high school, Washington D.C.; University of Minnesota (B.A., political science). Married Mary Tschida, four children. Employed by the house of representatives since 1973; Chief Sergeant at Arms (1977-1984), Minority Staff Director (1985-1986).

Executive Director of the Minority Caucus: Paul T. Hess, St. Paul. Employed by the house of representatives since 1976.

Director of Administrative Services: David N. Kienitz, Minneapolis. Born 1940, Rochester; University high school, Macalester College (B.A., Journalism, Economics); married Elaine, two children. Employed by the house of representatives since 1973.

Research Director: Carole Pagones, Roseville. Employed by the house of representatives since 1983.

Legislative Public Information Officer: David R. Cummiskey, J.D. St. Paul, born Mankato. Graduate Mankato State University, Rutgers University, and William Mitchell College of Law. Member of House 1973-1974 and 1977-1978, Legislative Assistant to Speaker 1975-1976. Appointed Acting Director 1989.

LEGISLATIVE COMMISSIONS

LEGISLATIVE ADVISORY COMMISSION

400 Centennial Building, St. Paul 55155, (612)296-2438.

Law provides: that the commission has the authority to review and grant requests by state departments and agencies for additional personnel or funding from contingent appropriations. The commission has six members for any given request: the majority leader of the senate or designee, the chair of the senate committee on finance, and the chair of the senate division of finance responsible for overseeing the items being considered by the commission, the speaker of the house of representatives or a designee, the chair of the house committee on appropriations, and the chair of the division of the house appropriations

committee responsible for overseeing the items being considered by the commissioner constitute the legislative advisory commission. The division chair of the finance committee in the senate and the division chair of appropriations committee in the house shall rotate according to the items being considered by the commission. The governor presides and the commissioner of finance acts as secretary (Minnesota Statutes, Section 3.30).

Presiding Officer: Governor Rudy Perpich

Executive Secretary: Tom Triplett

Sen. Douglas J. Johnson (designee)
Sen. Gene Merriam

Rep. Glen H. Anderson
Rep. Tom Osthoff (designee)

LEGISLATIVE AUDIT COMMISSION / OFFICE OF THE LEGISLATIVE AUDITOR

Veterans Service Bldg., 12th and Columbus Ave., St. Paul 55155, (612)296-4708.

Law provides: for the commission to conduct continuous review, through reports from the legislative auditor, of the effect of grant-in-aid programs, the spending of public funds and financing at all levels of government. The commission is composed of the senate majority leader, the president of the senate, the chairs of the senate committees on taxes, governmental operations and finance, the speaker of the house, the chairs of the house committees on rules, taxes, governmental operations, and appropriations and three members of the minority of each house (Minnesota Statutes, Sections 3.97).

Sen. Duane D. Benson
Sen. John Bernhagen
*Sen. John E. Brandl, chair
Sen. Jim Gustafson
Sen. Jerome M. Hughes
Sen. Gene Merriam
Sen. Donald M. Moe
Sen. Roger D. Moe
*Sen. R.W. Peterson

Rep. Gil Gutnecht
Rep. Ken Nelson
Rep. Sally Olsen
Rep. Wayne Simoneau
Rep. Wes Skoglund
Rep. Brad Stanius
Rep. Robert E. Vanasek
Rep. Ann Wynia
Rep. Gordon O. Voss

*Designee of appointee.

The office of legislative auditor serves as the post audit agency for all state departments and agencies, reviews financial activities and compliance with applicable laws and regulations, and evaluates the results and effectiveness of programs. The office includes a financial audits division and a program evaluation division.

Legislative Auditor: James Nobles

Deputy Auditor/Financial Audits Division: John Asmussen

Deputy Auditor/Program Evaluation Division: Roger Brooks

LEGISLATIVE COMMISSION ON THE ECONOMIC STATUS OF WOMEN

85 State Office Bldg., St. Paul 55155, (612)296-8590, (800)652-9747.

Law provides: for the commission to study and report on the economic status of women in Minnesota and make recommendations to the governor and legislature (Minnesota Statutes, 3.9222).

Executive Director: Aviva Breen

Assistant Director: Chris Halvorson

Assistant Director: Cheryl Hoium

Sen. Linda Berglin
Sen. Gary DeCramer
Sen. Pat Piper, chair
Sen. Jim Ramstad
Sen. Ember Reichgott

Rep. Gloria Segal
Rep. Karen Clark
Rep. Connie Morrison
Rep. Katy Olson
Rep. Howard Orenstein

LEGISLATIVE COMMISSION ON EMPLOYEE RELATIONS

85 State Office Bldg., St. Paul 55155, (612)296-2963.

Law provides: for the commission to monitor collective bargaining between the state and its employees and to review agreements prior to their submission to the legislature for

approval. The commission consists of the senate majority leader, the chairs of the senate committees on finance, governmental operations and taxes, the senate minority leader and a senator appointed by the minority leader; the speaker of the house, the chairs of the house committees on appropriations, governmental operations and taxes, the house minority leader and a representative appointed by the minority leader (Minnesota Statutes, Section 3.855).

Commission Director: Greg Hubinger

Commission Secretary: Barb Patterson

Sen. Don Anderson
 *Sen. Florian Chmielewski
 *Sen. Lyle G. Mehrkens
 Sen. Gene Merriam
 Sen. Steve Morse
 Sen. Donald Moe

Rep. Wayne Simoneau, Chair
 Rep. Glen H. Anderson
 *Rep. Joseph Begich
 *Rep. Bob Haukoos
 Rep. Jerry Knickerbocker
 Rep. Linda Scheid

*Designee of appointee.

LEGISLATIVE COMMISSION ON LONG TERM HEALTH CARE

Law provides: to monitor health inspection and regulation activities, and to study long-term care services and funding. The commission consists of six senators and six representatives (Laws of 1983, c 199, s 17).

Sen. Betty A. Adkins
 Sen. Linda Berglin
 Sen. Joe Bertram, Sr.
 Sen. A.W. "Bill" Diessner
 Sen. Cal Larson
 Sen. Donald Storm
 Sen. Jim M. Vickerman

Rep. Marvin Dauner
 Rep. Lee Greenfield
 Rep. David Gruenes
 Rep. Becky Kelso
 Rep. Paul Ogren
 Rep. Tony Onnen
 Rep. Alan Welle

LEGISLATIVE COMMISSION ON PENSIONS AND RETIREMENT

55 State Office Bldg., St. Paul 55155 (612)296-2750.

Law provides: for the commission to make a continuing study and investigation of retirement benefit plans applicable to non-federal government employees in this state. The commission consists of five senators and five representatives (Minnesota Statutes, Section 3.85).

Executive Director: Lawrence A. Martin

Deputy Director: Edward Burek

Secretary: Jean A. Liebgott

Sen. Don Moe, chair
 Sen. Steven Morse
 Sen. Lawrence J. Pogemiller
 Sen. Earl W. Renneke
 Sen. Gene Waldorf

Rep. Bob Johnson
 Rep. Gerald Knickerbocker
 Rep. Rich O'Connor
 Rep. Leo J. Reding
 Rep. Wayne Simoneau

LEGISLATIVE COMMISSION ON PLANNING AND FISCAL POLICY

The principal responsibilities include providing the legislature with research and analysis of current and projected state revenue, state expenditures and state tax expenditures as well as a report analyzing the governor's proposed levels of revenue and expenditures for biennial budgets. the commission conducts research on matters of economic and fiscal policy, provides economic reports and studies on the state's economy, reviews and makes recommendations on the operation of state programs and makes continuing studies of the building needs of state government. (M.S. 3.885).

Sen. Linda Berglin
 Sen. John Brandl
 Sen. David Fredrickson
 Sen. Jim Gustafson
 Sen. Douglas J. Johnson
 Sen. William P. Luther
 Sen. Gene Merriam
 Sen. Roger D. Moe
 Sen. Randy Peterson

Rep. Robert E. Vanasek, chair
 Rep. Glen Anderson
 Rep. Dave Bishop
 Rep. Mary Forsythe
 Rep. Phyllis Kahn
 Rep. Rick Krueger
 Rep. Dee Long
 Rep. Ken Nelson
 Rep. Elton Redalen

LEGISLATIVE COMMISSION ON PUBLIC EDUCATION

Law provides: for the commission to study issues related to elementary and secondary education. The commission consists of six senators and six representatives including the chairs of educational policy and finance committees (Minnesota Statutes, Section 3.865).

Sen. David J. Frederickson
 Sen. Gen Olson
 Sen. James C. Pehler
 Sen. Donna C. Peterson
 Sen. Randolph W. Peterson
 Sen. Jim Ramstad

Rep. Jerry Bauerly
 Rep. Dean Hartle
 Rep. Bob McEachern
 Rep. Ken Nelson
 Rep. Gary L. Schafer
 Rep. Jim Tunheim

LEGISLATIVE COMMISSION TO REVIEW ADMINISTRATIVE RULES

55 State Office Bldg., St. Paul 55155, (612)296-1143.

Law provides: for the commission to promote adequate and proper rules by state agencies, to investigate complaints, hold public hearings, require agencies to hold hearings, and suspend rules. The commission consists of five senators and five representatives. The commission also provides advice and comment when an agency elects not to follow the recommendations of the chief hearing examiner when a proposed rule is found not to be needed or reasonable (Minnesota Statutes, Sections 14.39-14.43 and 14.15, subdivision 4).

Director: Maryanne Hruby

Secretary: Michele Swanson

Sen. Gene Waldorf
 Sen. William V. Belanger, Jr.
 Sen. Fritz Knaak
 Sen. Carl W. Kroening
 Sen. Robert J. Schmitz

Rep. Peter Rodosovich, vice chair
 Rep. Kathleen Blatz
 Rep. Phil Carruthers
 Rep. Dave Gruenes
 Rep. Sandra L. Pappas

LEGISLATIVE COMMISSION ON WASTE MANAGEMENT

85 State Office Bldg., St. Paul 55155, (612)297-3604.

Law provides: for the commission to oversee waste-related funds and activities of the state agencies, review work plans of these bodies, direct changes or additions, and make recommendations to the legislature. The commission consists of five senators and five representatives (Minnesota Statutes, Section 115A.14).

Director: Kim Austrian

Research Assistant/Secretary: Kathryn E. DeBoer

Sen. Gene Merriam, chair
 Sen. Gregory L. Dahl
 Sen. Charles R. Davis
 Sen. Phyllis W. McQuaid
 Sen. James C. Pehler

Rep. Bob Anderson
 Rep. Dee Long
 Rep. Willard Munger
 Rep. Jean Wagenius
 Rep. Dennis Ozment

LEGISLATIVE COORDINATING COMMISSION

85 State Office Bldg., St. Paul 55155, (612)297-3697.

Law provides: for the commission to coordinate certain activities of the senate and the house of representatives; supervise all legislative commissions and joint agencies, setting the complement and salaries and reviewing the budgets. The commission determines the benefits for both house and joint agencies. Membership consists of the majority leader of the senate, the president of the senate, two senators appointed by the majority leader, the

minority leader of the senate, and one member appointed by the minority leader; and the speaker of the house, two representatives appointed by the speaker, the majority leader of the house, the minority leader of the house, and one representative appointed by the minority leader (Minnesota Statutes, Sections 3.303-3.305).

Director: Janet Lund

Accountant: Sandra Gulbranson

Assistant Accountant: Delores Stendahl

Sen. Duane D. Benson
Sen. Jerome M. Hughes
Sen. William P. Luther
Sen. Donald M. Moe
Sen. Roger D. Moe
Sen. Glen Taylor

Rep. Robert E. Vanasek, chair
Rep. Terry M. Dempsey
Rep. Richard Jefferson
Rep. Paul A. Ogren
Rep. William H. Schreiber
Rep. Ann Wynia

LEGISLATIVE-RELATED FUNCTIONS

HOUSE INDEX

211 State Capitol, St. Paul 55155, (612)296-6646.

Function: to provide bill status information to the legislature and the public and edit and print chapters of the permanent index to the journal of the house of representatives.

Index Clerk: Frank J. Strohmayer

Staff: Cindy Carlson, Marna Duxbury, Janet Spicer, David Surdez.

HOUSE INFORMATION

175 State Office Bldg., St. Paul 55155, (612)296-2146 or 1-800-657-3550

Function: to provide nonpartisan information about the House of Representatives and the legislative process to members and their constituents, the general public, and the media. The office publishes daily and weekly committee meeting schedules, a weekly newsletter during sessions, a session summary, membership directories, seating charts, informational brochures, and interim publications. The staff provides 24-hour recorded information during sessions: daily committee meeting schedules and bill action for the public; daily radio stories for the media.

Acting Information Officer: David R. Cummiskey

Staff: Paul Battaglia, Merri Fromm, Terrie Gimpel, Waleta (Peg) Hamerston, Joseph Hardy, Terri Hudoba, Tom Olmscheid, Beverly Smith.

HOUSE RESEARCH DEPARTMENT

600 State Office Bldg., St. Paul 55155, (612)296-6753.

Function: serve the entire membership of the house of representatives and its committees on a non-partisan basis. The department provides research, legislative and legal services to the House.

Director: Carole Pagones.

Associate Director: Thomas M. Todd.

Public Finance Coordinator: Alan Hopeman

Coordinator of Legal Services: Joel Michael.

LEGISLATIVE REFERENCE LIBRARY

645 State Office Bldg., St. Paul 55155, (612)296-3398.

Law provides: that the library provide information to legislators and their staffs, serve as a depository of all publications issued by state agencies, and maintain an index to all state government data files and information systems. The library also serves as custodian for the recordings of committee meetings and floor sessions, committee logs and minute books. (Minn. Stat. 3.302, 3.3025, 3.3026, 3.195).

Director: Marilyn S. Cathcart.

Staff: Staff consists of nine professional librarians, a state documents specialist, a state information systems project group, and support staff.

MINNESOTA FUTURE RESOURCES COMMISSION

65 State Office Bldg., St. Paul 55155, (612)296-2406.

Law provides: for the commission to monitor natural resources, conservation and develop-

ment programs, recommend expenditures from the natural resources acceleration account and report its findings to the standing committees. The commission consists of seven senators and seven representatives (Minnesota Statutes, Section 86.07).

Director: John R. Velin

Assistant Director: Dave Flipp

Manager, Research & Planning: George W. Orning

Administrative Assistant: Jacqueline Olenick

Commission Secretary: Mary Lou Kendle

Secretary: Janice Bjela

Sen. Gregory Dahl

Sen. Howard Knutson

Sen. Bob Lessard

Sen. William Luther

Sen. Gene Merriam

Sen. Roger D. Moe

Sen. Clarence Purfeerst

Sen. Earl Renneke

Rep. Glen Anderson

Rep. Douglas Carlson

Rep. Virgil Johnson

Rep. Phyllis Kahn

Rep. Henry Kalis

Rep. Willard Munger

Rep. Jerome Peterson

Rep. John Sarna

OFFICE OF THE REVISOR OF STATUTES

700 State Office Bldg., St. Paul 55155-1297, (612)296-2868.

Law provides: that the office draft bills, resolutions, amendments, motions, committee reports, and other documents for the legislature; draft administrative rules for state agencies; edit and publish Laws of Minnesota, Minnesota Statutes, and Minnesota Rules; assist with the engrossment and enrollment of bills; report to the legislature on statutory deficiencies noted in opinions of the supreme court; provide computer services to the legislature; and perform other services upon request of the legislature.

Revisor of Statutes: Steven C. Cross.

Staff: The office now includes up to fifty-eight people including thirteen attorneys, one writing specialist, twelve supervisors, eighteen drafting and editing assistants, five computer project managers and nine administrative staff members. All staff are in the unclassified state service.

OFFICE OF SENATE COUNSEL AND RESEARCH

G-17, State Capitol, St. Paul 55155, (612)296-4791.

Function: to provide legal, research and technical assistance to senate members in the development of public policy.

Director: Daniel A. Salomone

Counsel: Peter S. Wattson, Jo Anne Zoff Sellner, Daniel P. McGowan, Kathleen E. Pontius, Dale L. McDonnell, Allison Wolf, Elizabeth V. Rice, Brad S. Ervin, Beverly Cadotte Owen, Michael Scandrett, George M. McCormick, Mark J. Hanson.

Legislative Analysts: William Riemerman, David Giel, Frank Fly, Gregory C. Knopff, Elaine M. Lange, Patrick J. McCormack, Mark R. Misukanis, Jack Paulson, Jill M. Schultz, Sean Stevenson, Maja Weidmann.

Secretarial Staff: JoAnne M. Blockey, Laurel A. Carlson, Mary F. Catlin, Lois M. DeLong, Olga C. Johnson, Laura K. Lindorfer, Peggy S. Orren, Lynn M. Thomas.

SENATE MEDIA SERVICES OFFICE

B-44 State Capitol, St. Paul 55155, (612)296-0264.

Function: to inform the public about senate activities through telecommunications and audio-visual productions; to produce educational videotapes, weekly television programs, and provide photographs for news releases and publications. The office produces live gavel-to-gavel coverage of senate floor proceedings for Twin Cities cable television. During session, a weekly program "Senate Journal" is aired statewide by various broadcast television stations.

Media Services Director: Mark M. Nelson.

Staff: Bonnie Hill, Philip Mednick, David Oakes, Marv Raiola, Michael Rowe, Steve Senyk, Al Uhl.

SENATE PUBLICATIONS OFFICE

Room G-95, State Office Building, St. Paul 55155, (612)296-0259.

Function: to provide information about the senate to the public and publish summaries of

legislative action, schedules and calendars, a senate newsletter, bill summaries and information brochures. The office maintains a 24-hour telephone hotline (612)296-8088 with recorded messages about the next day's committee schedule.

Director: Karen L. Clark.

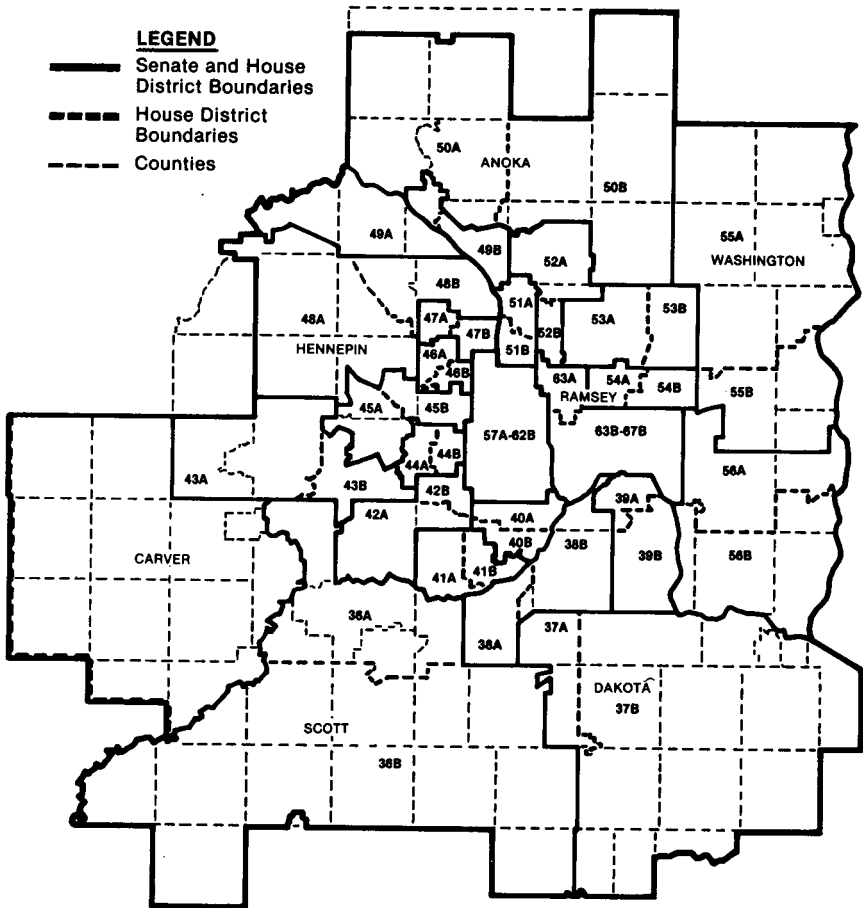
Staff: Susan Douglass, Marjone Duske, Gary Peitersen, Susan Tsakakis, Libby Zoars.

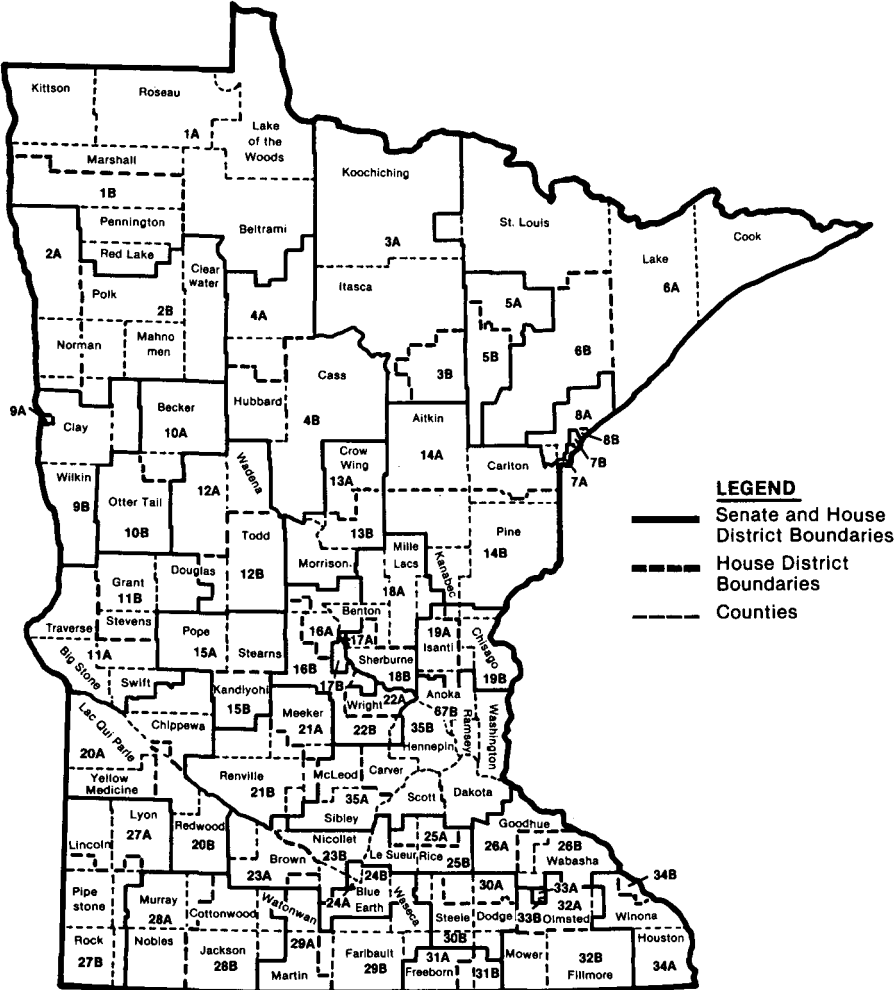
Narrative descriptions of each legislative district were published in the Minnesota Legislative Manual, 1985-86, pgs. 153-168.

CAPITOL NEWS CORRESPONDENTS

B28 State Capitol, St. Paul 55155, (612)296-6561.

Name	Service
Gene Lahammer	Associated Press
Mary Sandok	Associated Press
Richard McFarland	United Press International
Jill Schultz	United Press International
Jack Coffman	St. Paul Pioneer Press-Dispatch
Gary Dawson	St. Paul Pioneer Press-Dispatch
James Ragsdale	St. Paul Pioneer Press-Dispatch
William Salisbury	St. Paul Pioneer Press-Dispatch
Laurie Blake	Minneapolis Star and Tribune
Joe Blake	Minneapolis Star and Tribune
Joe Kimball	Minneapolis Star and Tribune
Gregor Pinney	Minneapolis Star and Tribune
Dane Smith	Minneapolis Star and Tribune
Robert Whereatt	Minneapolis Star and Tribune
Betty Wilson	Minneapolis Star and Tribune
Jean Dawson	Minnesota Government Report
Tom Smalec	Mankato Free Press
Grant Moos	Rochester Post-Bulletin
Bill McAllister	St. Cloud Daily Times
John Meyer	Duluth News-Tribune and Herald
John Sundvor	Fargo, N.D. Forum
Amy Kuebelbeck	Grand Forks, N.D. Herald
Pat Milan	KSTP-TV
Dennis Stauffer	KARE-TV
Pat Kessler	WCCO-TV
Eric Eskola	WCCO-AM
George Boosey	Minnesota Public Radio
Steven Smith	Minnesota Public Radio







CHAPTER THREE

EXECUTIVE BRANCH CONSTITUTIONAL OFFICERS

Governor	148
Lieutenant Governor	151
Secretary of State	154
State Auditor	157
State Treasurer	160
Attorney General	162
Executive Agencies	164
Executive Officers Since Statehood	165
Minnesota Vote for Governor Since 1857	168



David J. Oakes photo

OFFICE OF THE GOVERNOR

Rudy Perpich, 130 State Capitol, St. Paul 55155, (612)296-3391.

Constitution provides: that to qualify as governor a person must be twenty-five years old, resident of the state one year, citizen of the United States, and elected by the people (Article V).

Term: Four years.

Salary: \$98,914.



Rudy Perpich (Democratic-Farmer-Labor)

Biography: Born June 27, 1928 in the small mining town of Carson Lake; graduate, Hibbing High School (1946); U.S. Army (2 years); Hibbing Junior College, Marquette University (D.D.S., 1954); married Delores (Lola) Simic of Keewatin (September 4, 1954), children: Rudy, Jr., Mary Sue; practice of dentistry until 1974; board of education, Hibbing (1956-62); Minnesota State Senate (1963-69); elected lieutenant governor (1970, 1974); succeeded to the office of governor to fill a vacancy (December 29, 1976-January, 1979); vice-president, World Tech, Inc., a subsidiary of Control Data Corporation (1979-82); elected 36th governor, the first person to hold the office twice in non-consecutive terms and the person who has served longest as governor of Minnesota; executive committee, National Governors' Assn. (1983-84); Chair, Education Commission of the States, (1988-1989); Chair, Alliance for Acid Rain Control (1989).

Elected: 1982, 1986.

Term expires: 1991.



Lynn Anderson Chief of Staff

Biography: Born in Edina, Minnesota; attended St. Cloud State University, Governors' Executive Program at Duke University; Chief of Staff since 1987; Deputy Chief of Staff 1982-1987; governor's staff, 1976-1978; legislative staff, 1979-1982.

Appointed: 1987.

Deputy Chief of Staff: Dan Loritz.
Communications: Ray Bohn.

THE CHIEF EXECUTIVE IN MINNESOTA

The governor is the elected head of the state of Minnesota. He is the chief executive officer of a large business—the business of state government. The annual state budget is currently more than \$7 billion.


The major duties of the governor are to oversee the day-to-day operations of government and to take the lead in shaping public policy by proposing ideas to the legislature. The operation of the government is carried out through more than twenty major departments whose heads are appointed by the governor and make up the governor's cabinet. The Department of Finance and the Department of Revenue are the governor's chief advisors on financial matters. The Departments of Health, Human Services, Education and Corrections carry out social policies. The Department of Transportation is charged with maintaining a road system as well as exercising responsibility for other modes of transportation.

The governor reviews all bills passed by the legislature and has the power to veto those of which he disapproves. Along with a budget message every two years, the governor delivers state of the state addresses and may appear before the legislature on other occasions. Only the governor has the power to call special sessions of the legislature although this is usually done in consultation with legislative leaders.

The governor appoints hundreds of people to boards and commissions. The governor appoints judges for all court systems when vacancies occur.

By virtue of his office, the governor chairs the Executive Council and the Legislative Advisory Commission, both of which deal with extraordinary matters that arise when the legislature is not in session. The governor is commander-in-chief of state military forces and can dispatch the Minnesota National Guard for emergency duty when warranted.





OFFICE OF THE LIEUTENANT GOVERNOR

Marlene Johnson, 121 State Capitol, St. Paul 55155, (612)296-2374.

Constitution provides: that to qualify as lieutenant governor a person must be twenty-five years old, resident of the state one year, citizen of the United States, and elected by the people jointly with the governor by a single vote applying to both offices (Article V).

Term: Four years.

Salary: \$54,413.

Marlene Johnson (Democratic-Farmer-Labor)

Biography: Born January 11, 1946, Braham, Minnesota. B.A. in political science from Macalester College, 1968. Founder and president (1970-1982), Split Infinitive, Inc., advertising and public relations firm in St. Paul. Coordinates the administration's budget policy and legislative efforts; chairs the Governor's Open Appointment Commission; the Commission on Minnesotans Outdoors; and the Capitol Area Architectural and Planning Board; coordinates the state's tourism and small business programs. Board member of the National Child Care Action Campaign; founder and past chair of National Leadership Conference for Women Executives in State Government; past president, National Association of Women Business Owners (NAWBO); founder, Minnesota Chapter, NAWBO; vice-chair, Minnesota Task Force on Small Business, 1978; co-chair, Minnesota Delegation, 1980 White House Conference on Small Business; former membership director, National Women's Political Caucus; former chair, Minnesota Women's Political Caucus; chairperson of Child Care Task Force of National Conference of Lieutenant Governors. Established two statewide small business development efforts, Minnesota Project Innovation and the Minnesota Alliance for Job Creation. Recipient: Distinguished Citizens Citation, Macalester College, 1982; one of Ten Outstanding Young Minnesotans, Minnesota Jaycees; one of Ten Outstanding Women in Government, U.S. Women Jaycees, 1983; Distinguished Contributions To Families Award, the Minnesota Council on Family Relations; Minnesota Sportfishing Congress honor for Reinvest in Minnesota Program and support of fishing issues; member, Royal Order of North Star, By Order of King Carl XVI Gustav of Sweden.



Elected: 1982, 1986.

Term expires: 1991.

Lieutenant Governor's Staff

Administrative Assistant: Shirley A. Bonine

Communications Director: Pat Ruane

Special Projects Director: Diana McCarty

Computer Systems Operator: Stanley T. Moses

Information Officer: Michael Brott

THE LIEUTENANT GOVERNOR IN MINNESOTA

The lieutenant governor's chief function is to assist the governor in carrying out the functions of the executive branch and to be prepared to act in the governor's place in the case of the governor's absence or disability. The lieutenant governor is first in the line of succession when a vacancy occurs in the office of governor.

The lieutenant governor has statutory responsibility to serve on the Executive Council and as chair of the Capitol Area Architectural and Planning Board (CAAPB). In addition, the current governor has delegated to the lieutenant governor responsibility for the administration's budget policy and legislative efforts. She leads the administration's efforts to formulate an agenda for Minnesota's families and children, and coordinates the state's tourism and small business programs. The lieutenant governor represents the governor at meetings and other functions as needed.

The lieutenant governor's office is available to assist the public with questions concerning these areas, as well as matters of a general interest.




Staff (left to right): Michael Brott, Shirley Bonine, Lt. Gov. Marlene Johnson, Stanley Moses, Diana McCarty, Patricia Ruane.



Lieutenant Governor Marlene Johnson and a young assistant open Safekeeping Korner, a child care facility for employees of Twin Cities investment banking firm Miller and Schroeder.

Joy McLeister, Minneapolis Star and Tribune



OFFICE OF THE SECRETARY OF STATE

Joan Anderson Growe, 180 State Office Bldg., St. Paul 55155, (612)296-3266.

Constitution provides: that the secretary of state is an officer in the executive department; to qualify as secretary of state a person must be a qualified voter, twenty-one years old, and elected by the people (Article V).

Term: Four years.

Salary: \$54,405



Joan Anderson Growe (Democratic-Farmer-Labor)

Biography: Minneapolis. Born September 28, 1935, Minneapolis; education: St. Cloud State University (B.S.), University of Minnesota (special education certificate), Kennedy School of Government Executive Management Program, Harvard University (1979); Minnesota House of Representatives (1973-74); president, National Assn. of Secretaries of State (1979-80); recipient: MEA School Bell Award (1977); YWCA Outstanding Achievement Award for Government/Politics (1978); Distinguished Alumni Award, St. Cloud State University (1979); National Leadership Award for Voter Education, NASS (1983); Charlotte Striebel Long Distance Runner Award (Minnesota N.O.W., 1985); board member: National Assn. of Secretaries of State, Women Executives in State Government, Greater Minneapolis Girl Scout Council, Wayside House, University of Minnesota Epilepsy Support Program (ESP); member: Women Executives in State Government, League of Women Voters, Minnesota Women's Economic roundtable, Minnesota Women's Political Caucus, Minnesota Women's Consortium, Women's Art Registry of Minnesota (WARM), International Women's Forum, United Nations Association, Democratic-Farmer-Labor-Party.

Elected: 1974, 1978, 1982, 1986.

Term expires: 1991.



Elaine V. Voss Deputy Secretary of State

Biography: Blaine. Education: Bethesda Hospital School of Nursing (R.N.), University of Minnesota (B.S., education); married Gordon O. Voss, children: Gregory, Kirsten.

Appointed: 1983.

Administrative Assistant: Jeanne McGree.



THE SECRETARY OF STATE IN MINNESOTA

The secretary of state serves with the other constitutional officers on special state policy boards: the Executive Council and the State Board of Investment. In order of gubernatorial succession the secretary of state follows the lieutenant governor, president of the senate, and speaker of the house.

Minnesota law provides that this office maintains many official records of the state, oversees the administration of elections in the state, charters and registers corporations and maintains annual reports for foreign and domestic corporations. The office provides and administers a statewide database for voter registration, and administers a statewide database for the filing of liens under the uniform commercial code.

The secretary of state registers, indexes, and maintains on a computerized database the records for 7,500 state trademarks, 70,000 assumed names, 41,000 nonprofit corporations, 9,500 foreign corporations and 165,000 state corporations registered to do business in this state. The secretary of state maintains 2,500,000 voter registration records for the state's eighty-seven counties, and makes this information available to election administrators and to the public. The secretary of state also administers and maintains a Uniform Commercial Code (UCC) statewide database for the counties. The Uniform Commercial Code division files over 70,000 documents annually. All documents are open to the public.

As chair of the state canvassing board, the secretary of state compiles and certifies state election results. The office publishes the election law book, election judge training guides, official election results, and Minnesota Elected Officials booklet. In 1988, the secretary of state developed a system for reporting the presidential preferences of delegates from the precinct caucuses. As keeper of the great seal of the state of Minnesota, the secretary of state certifies the authenticity of official records, documents, proclamations and executive orders of the governor, and acts of the legislature.

DIVISIONS OF THE OFFICE OF THE SECRETARY OF STATE

Operations Director: Tom Durand

(612)296-9219

Business Services Division registers domestic and foreign corporations, assumed names, trademarks, cooperatives, business trusts, limited partnerships and legal newspapers; files originals of state laws and rules, appointments, oaths. Official proclamations and executive orders of the governor are filed in the division, as well as service of process on corporations; certifies documents filed with the division. Original U.S. land survey data is maintained and administered in this division.

Director: Bert Black.

(612)296-2803.

Election Division administers the election responsibilities of the secretary of state and publishes election materials and information. The division also administers the open appointments process for Minnesota state boards and agencies and publishes the *Minnesota Legislative Manual*.

Director: Joseph Mansky

(612)296-2805.

Reports, Renewals and Registrations Division files domestic and foreign annual reports of corporations, assumed business names and legal Minnesota newspapers; supplies voter registration materials and sorts voter registration cards for counties.

Supervisor: Rita Baumgartner

(612)296-9214.

Uniform Commercial Code Division maintains the statewide database for financing statements, security agreements, tax liens, mechanics' liens, attorneys' liens, and maintains information on business and individual debts.

Supervisor: Cheri Smith

(612)296-2434.

Fiscal Operations maintains a centralized accounting system for fees generated by office services; handles budget preparation, purchasing and payroll.

Supervisor: Kathy Hjelm

(612)296-7976.

Data Services provides computer operations and data entry services for the department.

Supervisor: Peggy Steineck

(612)296-6243.

Network Operations is responsible for the operation of the statewide computer database for voter registration records, uniform commercial code, and vote tally processing; maintain

other record series' of the office, and the computer and telecommunication equipment necessary to tie record series' together. County auditors and recorders are users; network access will extend to private users and business in the coming biennium.

Supervisor: Tim Hanson

(612)297-2594.

Office Staff: Virginia Adler, Ronda Allis, Pat Baird, Fay Banitt, Willa Behrends, Paula Biever, Richard Bostrom, Dorothea Brodt, Pat Carlson, Becky Caswell, Denise Charpentier, Renee Coffey, Linda Crawley, Ann Datko, Anita Deutsch, Theresa Dush, Susan Dvorak, Terri Elizondo, Katherine Engler, Cathy Evans, Joan Glander, Mark Hanson, Tim Hanson, Bonita Harvieux, John Hughes, Noreen Huntington, Dave Jaeger, Connie Kaltved, Nancy Kurtz, Robert Landwehr, Brian Matheson, JoAnn McCauley, Faye Mester, Annette Mike, Mike Nelson, Teresa Nutt, Sandy Olson, Nancy Rape, Shawn Ryan, Lea Samargia, Laurie Schlegel, Donna Scott, Pat Shier, Jeff Sigurdson, JoAnn Silver, Kay Noland Smith, Arlene Solum, Corrine Stille, Marybeth Stoltz, Mary Jo Swanson, Sue Swanson, Greg Taylor, Sonja Taylor, Barb Weber, Kelly Williams.



OFFICE OF THE STATE AUDITOR

Arne H. Carlson, 525 Park St., St. Paul 55103, (612)296-2551.

Constitution provides: That the state auditor is an officer in the executive department. To qualify as state auditor a person must be a qualified voter, twenty-one years old, and elected by the people (Article V).

Term: Four years.

Salary: \$59,362.

Arne H. Carlson (Independent-Republican)

Biography: Shoreview. Born in New York City; attended public schools; awarded scholarships to Choate and later to Williams College; graduate school, University of Minnesota; awarded Bush Foundation Leadership/Fellowship (1971); co-authored Legislative Reform Report (1974); Minneapolis City Council, majority leader (1965-67); Minnesota House of Representatives (1972-78); minority whip (1974-78).

Elected: 1978, 1982, 1986.

Term expires: 1991.



Management

State Auditor: Arne Carlson.

Deputy State Auditor: Richard Helgeson.

Assistant State Auditor: Jo Angela Maniaci.

Director of Audits: Fred Boethin.

Legal Counsel: Thomas Gilbertson.

THE STATE AUDITOR IN MINNESOTA

The Office of the State Auditor is a post-audit agency empowered by the Minnesota State Legislature to examine the financial statements of governmental subdivisions—cities, counties, school districts, and others—in the state. The office attests to the fairness of these statements as well as to their compliance with applicable laws and regulations.

In general, the office facilitates improved financial management practices within the state through its oversight programs and contributes to the ongoing economic education of public officials and taxpayers.



Management staff: (left to right) Fred Boethin, director of audits; Jo Angela Maniaci, assistant state auditor; Tom Gilbertson, legal counsel; Arne Carlson, state auditor; Richard Helgeson, deputy state auditor.



Audit Division: (Seated, left to right) Henry Tembrock, federal programs; Donna Cullen, standards and procedures; Fred Boethin, Director; (standing, left to right) Gordon Johnson, compliance audits; Rick Pietrick, county audits; Tim Sweeney, standards and procedures; Greg Hierlinger, municipal audits; Dave Kenney, counsel.



Governmental Information Division, Public Education and the Financial Health Program: (Seated, left to right) Barbara Miller, Jo Angela Maniaci and Billi Sanders. (Standing left to right) Ed Fuller, director, G.I.D.; Ron Soderberg, Mark Steiner, Dave Kazeck, Arthur Hellman.



Compliance Audit Services: (Seated, left to right) Sharon Bumann, Carolyn Fuhrmann; (standing, left to right) Dave Kenney, Tom Gilbertson, Lloyd Voerding, and Gordon Johnson, director.

Approximately 300 local units of government, including the counties and all three first-class cities, are audited by the state auditor's office, which has a staff complement of 115, many stationed throughout the state.

The state auditor also maintains a data base of financial information on local governments. The data are collected and analyzed by the Governmental Information Division, and the Financial Health Program assesses long-term trends for cities and counties.

Arne Carlson serves on the state's Executive Council, Land Exchange Board, State Investment Board, State Housing Finance Agency, Rural Finance Administration Board, and the Public Employees Retirement Association Board.



Staff: (Seated, left to right) Pam Montanari, Julie Shiek, Miriam Bergmark. (Standing left to right) Mary Thomas, Deborah Phelps, JoAnn Overgaauw, Pat Delkoski, Barbara Miller.



OFFICE OF THE STATE TREASURER

Michael A. McGrath, 303 State Administration Bldg., St. Paul 55155, (612)296-7091.

Constitution provides: the state treasurer is an officer in the executive department; to qualify as state treasurer a person must be a qualified voter, twenty-one years old, and elected by the people (Article V).

Term: Four years.

Salary: \$51,470.



Michael A. McGrath (Democratic-Farmer-Labor)

Biography: Born October 27, 1942, Trenton, New Jersey; education: Stetson University, DeLand, Florida (B.A., American studies); employed: supervisor, estate accounting, First Trust Co. of St. Paul; vice president, franchise administration, American Dairy Queen Corp.; business manager, McGraw-Hill, Inc.; owner/president, Policy Advisors, Inc.; civic activities: board chair, Urban Concerns; secretary, League of Minnesota Human Rights Commissions; Minneapolis and Bloomington charter commissions; chair, Bloomington Human Rights Commission; various DFL party offices, local to state level. Current Midwest Vice President National Association of State Treasurers and member of legislative committee.

Elected: 1986.

Term expires: 1991.



John M. Manahan Deputy State Treasurer

Biography: Born January 17, 1943, Rochester, Minnesota; education: St. Mary's College (B.A.), University of Minnesota (J.D.); self-employed as an attorney and businessman; member: Hennepin County Bar Assn., Minnesota State Bar Assn.

Appointed: 1987.

Staff of the Office of the State Treasurer

Deputy Treasurer: John M. Manahan.

Treasurer's Operations Officer: Jerry Engebretson.

Supervisor of Investments and Safekeeping: Shirley Tigges.

Supervisor of Data Processing and Cash Management: Mike Hager.

THE STATE TREASURER IN MINNESOTA

The state treasurer receives and receipts for all monies paid into the state treasury. The treasurer also transfers funds to pay warrants presented by banks. The treasurer transacts about \$105 billion in receipts and disbursements annually. The treasurer's office controls funds held in state bank accounts so that the maximum daily amount can be invested by the State Board of Investment. Collateral accounts are monitored to assure the safety of state funds held by others.

The treasurer's office maintains records, provides accounting services, and directs principal and interest payments on fifty-eight separate state bond issues and certificates of indebtedness. The state's vault is in the treasurer's office for safekeeping of assets.

The treasurer is a member of the Executive Council and the State Board of Investment and is the governor's constitutional officer appointee to the board of the Minnesota State Retirement System.

Regular analysis of electronic and physical security of state assets is one important function of the Treasurer's Office.



Staff of the Office of the State Treasurer:

Standing left to right: Walter Bergfeldt, Rodney Johnson, Shirley Tigges, Michael Hager, Carol Johnson, John Manahan, Michael Sullivan, Pat Fleming, Roobert Torvik. Seated clockwise: Marsha Thaldorf, Jerry Engebretson, Michael McGrath



Regular analysis of electronic and physical security of state assets is one important function of the Treasurer's Office

OFFICE OF THE ATTORNEY GENERAL

Hubert H. Humphrey III, 102 State Capitol, St. Paul 55155, (612)296-6196.

Constitution provides: that the attorney general is an officer in the executive department; to qualify as attorney general a person must be a qualified voter, twenty-one years old, and elected by the people (Articles V, VII).

Term: Four years.

Salary: \$77,274.



Hubert H. Humphrey III (Democratic-Farmer-Labor)

Biography: New Hope. Born June 26, 1942, Minneapolis. Education: Shattuck School, Faribault, American University, Washington, D.C. (B.A., 1965), University of Minnesota (J.D., 1969); state senator, district 44 (1972-1983); attorney, private practice, Minneapolis (1969-81); member: Hennepin County Bar Assn., Minnesota Bar Assn., American Bar Assn., National Association of Attorneys General; community activities: Board of Directors, Theatre Exchange, Hubert H. Humphrey Institute of Public Affairs Advisory Committee, Brunswick United Methodist Church of Crystal; wife: Nancy Lee, children: Lorie, Pam, Hubert H. "Buck" IV.

Elected: 1982, 1986.

Term expires: 1991.



John R. Tunheim Chief Deputy Attorney General

Biography: Stillwater. Born September 30, 1953, Thief River Falls; education: Concordia College, Moorhead (B.A., 1975, summa cum laude), University of Minnesota (J.D., 1980, cum laude), president, Minnesota Law Review (1979-80); chief deputy attorney general (1986), solicitor general (1985); attorney, private practice, St. Paul (1981-84), law clerk, U.S. District Judge Earl R. Larson, Minneapolis (1980-81); staff, U.S. Senator Hubert H. Humphrey (1975-77); member: Ramsey County Bar Assn., Minnesota State Bar Assn., American Bar Assn.; community activities: chair, Conference of Chief Deputies, National Association of Attorneys General; board, Evangelical Lutheran Church in America, St. Paul Area Synod; wife: Kathryn, children: Elizabeth, Samuel.





THE ATTORNEY GENERAL IN MINNESOTA

The attorney general is the chief legal officer for the state and is the legal advisor to the governor and all of the constitutional officers. The attorney general's duties stem from the state constitution, statutes and common law. He is the attorney for all state officers, departments, boards and commissions. He represents them in all matters related to their official duties. He interprets statutes and provides other legal services for local units of government. He enforces statutes and acts to protect the legal interests of Minnesotans. He also provides legal information and solves problems for citizens. The attorney general regularly initiates legislation to deal with public and legal policy concerns in Minnesota.

The attorney general appears for the state in all cases in the federal courts, in all civil cases in the district courts and, upon request of the governor or any county attorney, in any criminal case in the district courts.

The attorney general prosecutes all actions against persons who claim an interest adverse to the state, as well as claims of the state against the federal government. He may institute, conduct, and maintain any action or proceeding he deems necessary for the enforcement of the laws of the state, the preservation of order, and the protection of public rights. The attorney general is a member of the Executive Council, the State Board of Investment, the Pardons Board and the Land Exchange Board.

The attorney general's office is comprised of 168 attorneys in the following divisions: agriculture, antitrust, charities, civil litigation, commerce, construction law, consumer, corrections, criminal, education, employment law, environmental protection, gambling, health, human rights, human services, labor, medicaid fraud, natural resources, opinions, public finance, public safety, public service, public utilities, residential utilities, tax litigation, tort claims and transportation.

Deputy Attorneys General: Linda F. Close, C. Paul Faracl, Stephen P. Kilgriff, Thomas R. Muck, Charles I. Wikelius.

Executive Assistant: Eric Johnson

Administrative Manager: Joseph M. Reid

Solicitor General: Catharine F. Haukedahl

Assistant Solicitor General: Richard S. Slowes

EXECUTIVE COUNCIL

2nd Floor, Administration Bldg., St. Paul 55155, (612)296-3862.

Law provides: that the council consists of the governor, lieutenant governor, secretary of state, state auditor, state treasurer, and attorney general. The council designates state depositories; approves mineral leases, extensions of timber permits, and sale and disposal of certain state lands; acts as a calamity board and may grant emergency relief (Minnesota Statutes, Chapter 9).

Executive Secretary: Sandra J. Hale, Commissioner of Administration.

LAND EXCHANGE BOARD

DNR, 500 Lafayette Rd., St. Paul 55155, (612)296-6157.

Law provides: for the governor, attorney general, and state auditor to approve unanimously the exchange of state public lands for publically or privately owned lands (Minnesota Constitution, Article XI section 10, Minnesota Statutes, Section 94.341).

STATE BOARD OF INVESTMENT

105 MEA Bldg., 55 Sherburne Ave., St. Paul 55155, (612)296-3328.

Law provides: For a board comprised of the governor, state auditor, state treasurer, secretary of state, and the attorney general to administer and direct the investment of all state funds. The board is responsible for the purchase and sale of securities for statewide pension funds, trust funds, and cash accounts. An advisory council advises the board and the executive director on general policy and investment management. Minnesota Statutes prescribe the types of securities in which funds may be invested by the board and include provisions to insure the quality of investments (Article XI, Minnesota Statutes, Chapter 11A).

Executive Director: Howard J. Bicker.

Executive Secretary: Sandra J. Hale, Commissioner of Administration.

EXECUTIVE OFFICERS SINCE STATEHOOD

GOVERNORS

Name	P.O. address	Assumed office
Henry H. Sibley	St. Paul	May 24, 1858
Alexander Ramsey	St. Paul	January 2, 1860
Henry A. Swift	St. Peter	July 10, 1863
Stephen Miller	Worthington	January 11, 1864
William R. Marshall	St. Anthony	January 8, 1866
Horace Austin	St. Peter	January 9, 1870
Cushman K. Davis	St. Paul	January 7, 1874
John S. Pillsbury	Minneapolis	January 7, 1876
Lucius F. Hubbard	Red Wing	January 10, 1882
A. R. McGill	St. Peter	January 5, 1887
William R. Merriam	St. Paul	January 9, 1889
Knute Nelson	Alexandria	January 4, 1893
David M. Clough	Minneapolis	January 31, 1895
John Lind	New Ulm	January 2, 1899
Samuel R. VanSant	Winona	January 7, 1901
John A. Johnson	St. Peter	January 4, 1905
Adolph O. Eberhart	Mankato	September 21, 1909
Winfield S. Hammond	St. James	January 5, 1915
J. A. A. Burnquist	St. Paul	December 30, 1915
J. A. O. Preus	Minneapolis	January 5, 1921
Theodore Christianson	Dawson	January 6, 1925
Floyd B. Olson	Minneapolis	January 6, 1931
Hjalmar Petersen	Askov	August 24, 1936
Elmer A. Benson	Appleton	January 4, 1937
Harold E. Stassen	South St. Paul	January 2, 1939
Edward J. Thye	Northfield	April 27, 1943
Luther W. Youngdahl	Minneapolis	January 8, 1947
C. Elmer Anderson	Brainerd	September 27, 1951
Orville L. Freeman	Minneapolis	January 5, 1955
Elmer L. Andersen	St. Paul	January 2, 1961
Karl F. Rolvaag	St. Paul	March 25, 1963
Harold LeVander	South St. Paul	January 2, 1967
Wendell R. Anderson	St. Paul	January 4, 1971
Rudy Perpich	Hibbing	December 29, 1976
Al Quie	Dennison	January 4, 1979
*Rudy Perpich	Hibbing	January 3, 1983

LIEUTENANT GOVERNORS

Name	P.O. address	Assumed Office
William Holcombe	Stillwater	May 24, 1858
Ignatius Donnelly	Nininger	January 2, 1860
Henry A. Swift	St. Peter	March 3, 1863
Charles D. Sherwood	Prescott	January 11, 1864
Thomas H. Armstrong	High Forest	January 8, 1866
William H. Yale	Winona	January 7, 1870
Alphonso Barto	Sauk Centre	January 9, 1874
James B. Wakefield	Blue Earth	January 7, 1876
C. A. Gilman	St. Cloud	January 10, 1880
A. E. Rice	Willmar	January 4, 1887
G. S. Ives	St. Peter	January 5, 1891
D. M. Clough	Minneapolis	January 3, 1893
Frank A. Day	Fairmont	January 31, 1895
John L. Gibbs	Geneva	January 5, 1897
Lyndon A. Smith	Montevideo	January 3, 1899
Ray W. Jones	Minneapolis	January 5, 1903
Adolph O. Eberhart	Mankato	January 5, 1907
E. E. Smith	Minneapolis	June 25, 1910
S. Y. Gordon	Browns Valley	January 3, 1911
J. A. A. Burnquist	St. Paul	January 7, 1913
Geo. H. Sullivan	Stillwater	October 28, 1916
Thos. Frankson	St. Paul	January 2, 1917
Louis L. Collins	Minneapolis	January 4, 1921
W. I. Nolan	Minneapolis	January 6, 1925
Chas. E. Adams	Duluth	June 25, 1929
Henry Arens	Jordan	January 6, 1931

K. K. Solberg	Clarkfield	January 3, 1933
Hjalmar Petersen	Askov	January 8, 1935
Gottfrid Lindsten	Minneapolis	January 5, 1937
C. Elmer Anderson	Brainerd	January 2, 1939
Edward J. Thyne	Northfield	January 4, 1943
Archie H. Miller	Hopkins	April 27, 1943
C. Elmer Anderson	Brainerd	January 2, 1945
Ancher Nelsen	Hutchinson	January 5, 1953
Donald O. Wright	Minneapolis	September 3, 1954
Karl F. Rolvaag	Rochester	January 3, 1955
A. M. Keith	Rochester	January 8, 1963
James B. Goetz	Winona	January 2, 1967
Rudy Perpich	Hibbing	January 4, 1971
Alec G. Olson	Spicer	December 29, 1976
Lou Wangberg	Bemidji	January 4, 1979
*Marlene Johnson	St. Paul	January 3, 1983

SECRETARIES OF STATE

Name	P.O. address	Assumed office
Francis Baasen	New Ulm	May 24, 1858
James H. Baker	Mankato	January 2, 1860
David Blakeey	St. Paul	November 17, 1862
Henry C. Rogers	St. Paul	January 8, 1868
Hans Mattson	Minneapolis	January 7, 1870
S. P. Jennison	Red Wing	January 5, 1872
John S. Irgens	Austin	January 7, 1876
Fred VonBaumbach	Alexandria	January 10, 1880
Hans Mattson	Minneapolis	January 4, 1887
Frederick P. Brown	Blue Earth	January 5, 1891
Albert Berg	Center City	January 7, 1895
Peter E. Hanson	Litchfield	January 7, 1901
Julius A. Schmahl	Redwood Falls	January 7, 1907
Mike Holm	Roseau	January 4, 1921
H. H. Chesterman	St. Paul	July 7, 1952
Mrs. Mike Holm	St. Paul	September 16, 1952
Joseph L. Donovan	Duluth	January 3, 1955
Arlen I. Erdahl	Blue Earth	January 4, 1971
*Joan Anderson Growe	Minneapolis	January 6, 1975

AUDITORS

Name	P.O. address	Assumed office
W. F. Dunbar	Caledonia	May 24, 1858
Charles McIlrath	St. Paul	January 1, 1861
O. P. Whitcomb	Rochester	January 13, 1873
W. W. Braden	Preston	January 10, 1882
Adolph Biermann	Rochester	January 5, 1891
Robert C. Dunn	Princeton	January 7, 1895
Samuel G. Iverson	Rushford	January 5, 1903
J. A. O. Preus	Minneapolis	January 5, 1915
Ray P. Chase	Anoka	January 5, 1921
Stafford King	St. Paul	January 6, 1931
William J. O'Brien	Mendota Heights	March 7, 1969
Rolland F. Hatfield	St. Paul	January 4, 1971
Robert W. Mattson	St. Paul	January 6, 1975
*Arne H. Carlson	Roseville	January 4, 1979

TREASURERS

Name	P.O. address	Assumed office
George W. Armstrong	St. Paul	May 24, 1858
Charles Scheffer	St. Paul	January 1, 1860
Emil Munch	Pine City	January 10, 1868
William Seeger	St. Peter	January 5, 1872
Edwin W. Dyke	Faribault	February 7, 1873
William Pfander	New Ulm	January 7, 1876
Charles Kittelson	St. Paul	January 10, 1880
Joseph Bobleter	New Ulm	January 5, 1887
August T. Koerner	Litchfield	January 7, 1895
Julius H. Block	St. Peter	January 7, 1901
Clarence C. Dinehart	Slayton	January 7, 1907
E. S. Pettijohn	St. Peter	June 8, 1910

Walter J. Smith	Eveleth	January 3, 1911
A. C. Gooding	Rochester	February 14, 1916
Henry Rines	Mora	January 2, 1917
Edward W. Stark	Center City	July 1, 1925
Julius A. Schmahl	St. Paul	January 4, 1927
C. A. Halverson	Revere	January 5, 1937
Julius A. Schmahl	Redwood Falls	January 2, 1939
Val Bjornson	Minneapolis	January 2, 1951
Arthur Hansen	Ulen	January 3, 1955
Val Bjornson	Minneapolis	January 7, 1957
Jim Lord	Chanhasseen	January 6, 1975
Robert W. Mattson	Britt	January 3, 1983
*Michael A. McGrath	Bloomington	January 7, 1987

ATTORNEYS GENERAL

Name	P.O. address	Assumed office
Charles H. Berry	Mankato	May 24, 1858
Gordon E. Cole	Faribault	January 4, 1860
William Colville	Lake City	January 8, 1866
F. R. E. Cornell	Minneapolis	January 10, 1868
George P. Wilson	Winona	January 9, 1874
Charles M. Start	Rochester	January 10, 1880
W. J. Hahn	Minneapolis	March 11, 1881
Moses E. Clapp	Fergus Falls	January 5, 1887
H. W. Childs	Wadena	January 2, 1893
W. B. Douglas	Moorhead	January 2, 1899
W. J. Donahower	St. Paul	April 1, 1904
Edward T. Young	Appleton	January 2, 1905
George T. Simpson	Winona	January 4, 1909
Lyndon A. Smith	Montevideo	January 1, 1912
Clifford L. Hilton	Fergus Falls	March 9, 1918
Albert F. Pratt	Anoka	December 21, 1927
G. A. Youngquist	Crookston	February 2, 1928
Henry N. Benson	St. Peter	November 20, 1929
Harry H. Peterson	St. Paul	January 3, 1933
William S. Ervin	Minneapolis	December 15, 1936
J. A. A. Burnquist	Minneapolis	January 2, 1939
Miles Lord	Minneapolis	January 3, 1955
Walter F. Mondale	Minneapolis	May 4, 1960
Robert W. Mattson	Minneapolis	December 30, 1964
Douglas M. Head	Minneapolis	January 2, 1967
Warren Spannaus	Minneapolis	January 4, 1971
*Hubert H. Humphrey III	New Hope	January 3, 1983

* — *incumbent*

MINNESOTA VOTE FOR GOVERNOR SINCE 1857

A: Alliance
AM: American Party of Minnesota
Am: American
C: Communist
D: Democratic
DFL: Democratic-Farmer-Labor
D-Peo: Democratic People's
FL: Farmer-Labor
G: Greenback
HG: Honest Government 87
I: Independent
In: Industrial
InG: Industrial Government
InGSL: Industrial Government (Socialist Labor)
InL: Industrial Labor
IProg: Independent Progressive

IR: Independent-Republican
L: Libertarian
M-Pop: Midroad-Populist
N: National
Peo: People's
PO: Public Ownership
Pro: Prohibition
Prog: Progressive
R: Republican
S: Socialist
SA: Savings Account
SD: Socialist Democrat
Sin: Socialist Industrial
SL: Socialist Labor
SW: Socialist Workers
WC: Workers Communist

1857

Henry H. Sibley (D)	17,790
Alexander Ramsey (R)	17,550
	<u>35,340</u>

1859

Alexander Ramsey (R)	21,335
George L. Becker (D)	17,582
	<u>38,917</u>

1861

Alexander Ramsey (R)	16,274
E. O. Hamblin (D)	10,448
	<u>26,722</u>

1863

Stephen Miller (R)	19,628
Henry T. Welles (D)	12,739
	<u>32,367</u>

1865

William R. Marshall (R)	17,318
Henry M. Rice (D)	13,842
	<u>31,160</u>

1867

William R. Marshall (R)	34,874
Charles E. Flandrau (D)	29,502
	<u>64,376</u>

1869

Horace Austin (R)	27,348
George L. Otis (D)	25,401
Daniel Cobb (Pro)	1,764
	<u>54,513</u>

1871

Horace Austin (R)	46,950
Winthrop Young (D)	30,376
Samuel Mayall (Pro)	846
	<u>78,172</u>

1873

Cushman K. Davis (R)	40,741
Ara Barton (D)	35,245
Samuel Mayall (Pro)	1,036
	<u>77,022</u>

1875

John S. Pillsbury (R)	47,073
D. L. Buell (D)	35,275
R. F. Humiston (Pro)	1,589
	<u>83,937</u>

1877

John S. Pillsbury (R)	57,071
William L. Banning (D)	39,147
William Meigher (G)	2,396
Austin Willey (Pro)	1,421
	<u>100,035</u>

1879

John S. Pillsbury (R)	57,524
Edmund Rice (D)	41,524
W. W. Satterlee (Pro)	2,868
William Meigher (G)	4,264
	<u>106,180</u>

1881

Lucius F. Hubbard (R)	65,025
Richard W. Johnson (D)	37,168
C. H. Roberts (G)	2,676
Isaac C. Searns (Pro)	708
	<u>105,577</u>

1883

Lucius F. Hubbard (R)	72,462
Adolph Biermann (D)	58,251
Charles E. Holt (Pro)	4,924
	<u>135,637</u>

1886

Andrew R. McGill (R)	107,064
Albert Ames (D)	104,464
James E. Childs (Pro)	9,030
	<u>220,558</u>

1888

William R. Merriam (R)	134,355
Eugene M. Wilson (D)	110,251
Hugh Harrison (Pro)	17,026
	<u>261,632</u>

1890

William R. Merriam (R)	88,111
Thomas Wilson (D)	85,844
Sidney M. Owen (A)	58,513
James P. Pinkham (Pro)	8,424
	<u>240,892</u>

1892

Knute Nelson (R)	109,220
Daniel W. Lawler (D)	94,600
Ignatius Donnelly (Peo)	39,862
William J. Dean (Pro)	12,239
	<u>255,921</u>

1894

Knute Nelson (R)	147,943
George L. Becker (D)	53,584
Sidney M. Owen (Peo)	87,890
Hans S. Hilleboe (Pro)	6,832
	<u>296,249</u>

1896

David M. Clough (R)	165,806
John Lind (D-Peo)	162,254
William J. Dean (Pro)	5,154
A. A. Ames (I)	2,890
W. B. Hammond (S)	1,125
	<u>337,229</u>

1898

William H. Eustis (R)	111,796
John Lind (D-Peo)	131,980
George W. Higgins (Pro)	5,299
William B. Hammond (SL)	1,685
Lionel C. Long (M-Pop)	1,802
	<u>252,562</u>

1900

Samuel R. VanSant (R)	152,905
John Lind (D-Peo)	150,651
Bernt B. Haugan (Pro)	5,430
Sylvester M. Fairchild (M-Pop)	763
Thomas H. Lucas (SD)	3,546
Edward Kriz (SL)	886
	<u>314,181</u>

1902

Samuel R. VanSant (R)	155,849
Leonard A. Rosing (D)	99,362
Thomas J. Meighen (Peo)	4,821
Charles Scanlon (Pro)	5,765
Jay E. Nash (S)	2,521
Thomas VanLear (SL)	2,570
	<u>270,888</u>

1904

Robert C. Dunn (R)	140,130
John A. Johnson (D)	147,992
Charles W. Dorsett (Pro)	7,577
Jay E. Nash (PO)	5,810
A. W. M. Anderson (SL)	2,293
	<u>303,802</u>

1906

A. L. Cole (R)	96,162
John A. Johnson (D)	168,480
Charles W. Dorsett (Pro)	7,223
O. E. Loftus (PO)	4,646
	<u>276,511</u>

1908

Jacob F. Jacobson (R)	147,997
John A. Johnson (D)	175,136
George D. Haggard (Pro)	7,024
Beecher Moore (PO)	6,516
William W. Allen (I)	593
	<u>337,266</u>

1910

Adolph O. Eberhart (R)	164,185
James Gray (D)	103,779
J. F. Heiberg (Pro)	8,959
George E. Barrett (PO)	11,173
C. W. Brandborg (SL)	6,510
	<u>294,606</u>

1912

Adolph O. Eberhart (R)	129,688
Peter M. Ringdahl (D)	99,659
David Morgan (PO)	25,769
Engebret E. Lobeck (Pro)	29,876
Paul V. Collins (Prog)	33,455
	<u>318,447</u>

1914

William E. Lee (R)	143,730
Winfield S. Hammond (D)	156,304
Thomas J. Lewis (S)	17,225
Willis G. Calderwood (Pro)	18,582
Hugh T. Halbert (Prog)	3,553
Herbert Johnson (InL)	3,861
	<u>343,255</u>

1916

J. A. A. Burnquist (R)	245,841
Thomas P. Dwyer (D)	93,112
J. O. Bentall (S)	26,306
Thomas J. Anderson (Pro)	19,884
John P. Johnson (InL)	5,476
	<u>390,619</u>

1918

J. A. A. Burnquist (R)	166,515
Fred E. Wheaton (D)	76,793
L. P. Berot (S)	7,794
Olaf O. Stageberg (N)	6,648
David H. Evans (FL)	111,948
	<u>369,698</u>

1920

Jacob A. O. Preus (R)	415,805
Henrik Shipstead (I)	281,402
L. C. Hodgson (D)	81,293
Peter J. Sampson (S)	5,124
	<u>783,624</u>

1922

Jacob A. O. Preus (R)	309,756
Magnus Johnson (FL)	295,479
Edward Indrehus (D)	79,903
	<u>685,138</u>

1924

Theodore Christianson (R)	406,692
Floyd B. Olson (FL)	366,029
Carlos Avery (D)	49,353
Oscar Anderson (Sln)	3,876
Michael Ferch (Pro)	9,052
	<u>835,002</u>

1926

Theodore Christianson (R)	395,779
Magnus Johnson (FL)	266,845
Alfred Jaques (D)	38,008
	<u>700,632</u>

1928

Theodore Christianson (R)	549,857
Ernest Lundeen (FL)	227,193
Andrew Nelson (D)	213,734
Harris A. Brandborg (In)	3,279
J. O. Bental (WC)	5,760
	<u>999,823</u>

1930

Raymond P. Chase (R)	289,528
Floyd B. Olson (FL)	473,154
Edward Indrehus (D)	29,109
Karl Reeve (C)	5,594
	<u>797,385</u>

1932

Earle Brown (R)	334,081
Floyd B. Olson (FL)	522,438
John E. Regan (D)	169,859
William Schneiderman (C)	4,807
John P. Johnson (In)	1,824
	<u>1,033,009</u>

1934

Floyd B. Olson (FL)	468,812
Martin A. Nelson (R)	396,359
John E. Regan (D)	176,928
Samuel K. Davis (C)	4,334
Arthur C. Townley (I)	4,454
	<u>1,050,887</u>

1936

Elmer A. Benson (FL)	680,342
Martin A. Nelson (R)	431,841
Earl Stewart (In)	7,996
	<u>1,120,179</u>

1938

Elmer A. Benson (FL)	387,263
Harold E. Stassen (R)	678,839
Thomas Gallagher (D)	65,875
John William Castle (In)	899
	<u>1,132,876</u>

1940

Harold E. Stassen (R)	654,686
Hjalmer Petersen (FL)	459,609
Edward Murphy (D)	140,021
John William Castle (In)	3,175
	<u>1,257,491</u>

1942

Harold E. Stassen (R)	409,800
Hjalmer Petersen (FL)	299,917
John D. Sullivan (D)	75,151
Martin Mackie (C)	5,082
Harris A. Brandborg (InG)	4,278
	<u>794,228</u>

1944

Edward J. Thye (R)	701,185
Byron G. Allen (DFL)	430,132
Gerald M. York (InG)	7,151
	<u>1,138,468</u>

1946

Luther W. Youngdahl (R)	519,067
Harold H. Barker (DFL)	349,565
Rudolph Gustafson (InGSL)	11,716
	<u>880,348</u>

1948

Luther W. Youngdahl (R)	643,572
Charles L. Halsted (DFL)	545,766
Rudolph Gustafson (InGSL)	6,598
Orville E. Olson (Pro)	14,950
	<u>1,210,886</u>

1950

Luther W. Youngdahl (R)	635,800
Harry H. Peterson (DFL)	400,637
Vernon G. Campbell (InGSL)	10,195
	<u>1,046,632</u>

1952

C. Elmer Anderson (R)	785,125
Orville L. Freeman (DFL)	624,480
Martin Fredrickson (Prog)	5,227
Eldrid H. Bauers (InGSL)	4,037
	<u>1,418,869</u>

1954

C. Elmer Anderson (R)	538,865
Orville L. Freeman (DFL)	607,099
Ross Schelin (InG)	5,453
	<u>1,151,417</u>

1956

Orville L. Freeman (DFL)	731,180
Ancher Nelsen (R)	685,196
Rudolph Gustafson (InG)	5,785
	<u>1,422,161</u>

1958

Orville L. Freeman (DFL)	658,326
George MacKinnon (R)	490,731
Arne Anderson (InG)	10,858
	<u>1,159,915</u>

1960

Orville L. Freeman (DFL)	760,934
Elmer L. Andersen (R)	783,813
Rudolph Gustafson (InG)	5,518
	<u>1,550,265</u>

1962

Karl F. Rolvaag (DFL)	619,842
Elmer L. Andersen (R)	619,751
William Braatz (InG)	7,234
	<u>1,246,827</u>

1966

Karl F. Rolvaag (DFL)	607,943
Harold LeVander (R)	680,593
Kenneth Sachs (InG)	6,522
	<u>1,295,058</u>

1970

Wendell R. Anderson (DFL)	737,921
Douglas M. Head (R)	621,780
Karl Heck (InG)	4,781
Jack Kirkham (write-in votes)	961
	<u>1,365,443</u>

1974

Wendell R. Anderson (DFL)	786,787
John W. Johnson (R)	367,722
Jane VanDeusen (SW)	9,232
Erwin Marquit (C)	3,570
Harry M. Pool (Am)	20,454
Richard R. Kleinow (L)	2,115
Genevieve Gunderson (InG)	2,720
James G. Miles (I)	60,150
	<u>1,252,750</u>

1978

Al Quie (IR)	830,019
Rudy Perpich (DFL)	718,244
Richard Pedersen (AM)	21,058
Jill Lakowske (SW)	6,287
Tom McDonald (HG)	4,254
Robin E. Miller (L)	3,689
Edwin C. Pommerening (SA)	2,043
	<u>1,585,594</u>

1982

Rudy Perpich (DFL)	1,049,104
Wheelock Whitney (IR)	711,796
Kathy Wheeler (SW)	10,332
Tom McDonald (HG)	7,984
Franklin Haws (L)	6,323
	<u>1,785,539</u>

1986

Rudy Perpich (DFL)	790,138
Cal R. Ludeman (IR)	606,755
W. Z. Brust (WLP)	4,208
Tom Jaax (SWP)	3,151
Joseph A. Rohner III (Lib)	3,852
	<u>1,408,104</u>

CHAPTER FOUR

**EXECUTIVE BRANCH
DEPARTMENTS AND
AGENCIES**

State Departments 174
Independent Agencies 191
Boards, Commissions and Other Agencies 193



Mark M. Nelson photo

DEPARTMENT OF ADMINISTRATION

200 Administration Bldg., St. Paul 55155, (612) 296-3862

Law provides: for the department to direct state government's information, real property, management and material resources. (Minnesota Statutes, Chapter 16B)



Commissioner: Sandra J. Hale

Biography: Minneapolis. Wellesley (B.A., political science); associate professor, Metropolitan State University (1975-82), administrator, Johns Hopkins Medical School, Baltimore, MD, editorial associate, Little, Brown & Co., Boston, MA; chair, Minnesota State Arts Board (1976-79), president, Guthrie Theater Board (1980-84); Minnesota Women's Economic Roundtable; trustee, Macalester College; Fellow, National Academy of Public Administration, 1988.

Appointed: January, 1983

Salary: \$66,145.

Deputy Commissioner: Jeff Zlonis

Function: The department is charged with managing the internal operations of the executive branch of state government. It provides statewide leadership on management techniques and information management; centralized services to state agencies; statewide real property development, management and space allocation; and centralized materials management including purchasing and contracting.

Management Analysis Division supports the commissioner's statutory responsibility to improve the management and reduce the cost of state government. It analyzes programs of other agencies and consults on productivity and service improvement. It administers STEP (Strive Toward Excellence in Performance), the governor's statewide productivity improvement program.

Director: Terry L. Bock

InterTechnologies Group provides data processing, telecommunications, and information services to its customers, who are primarily state and other governmental agencies.

Assistant Commissioner: Judith A. Pinke

Operations Management Bureau provides general services to state agencies including: materials management, print communications, risk management, employee assistance, travel management and volunteer services.

Assistant Commissioner: Richard W. Diercke

Property Management Bureau manages the state's real property, including land and physical plant. It provides services related to construction, maintenance, and repair of approximately 30,000,000 square feet of state-owned building space. The bureau also coordinates statewide energy conservation efforts, administers the state building code and provides space for state agencies in private property.

Assistant Commissioner: James L. Pederson

Information Policy Office coordinates the management of Minnesota's investment in information on technology, through coordinated statewide design, standards and management accountability. The office reviews and recommends investments in state agency information systems to both the governor and the legislature.

DEPARTMENT OF AGRICULTURE

90 W. Plato Blvd., St. Paul 55107, (612) 297-3219


Law provides: for the commissioner to encourage and promote agricultural industries, assist in the marketing of farm products, and exercise police and organizational powers in reference to agriculture. (Minnesota Statutes, Section 17.03)

Commissioner: Jim Nichols

Biography: Lake Benton. Born June 19, 1946; University of Minnesota, Morris (B.A.), South Dakota University (graduate studies); Vietnam veteran; Minnesota Senate, (1977-81), chair, labor and public lands subcommittees, member, committees on taxes, agriculture, employment and governmental operations; previous employment: family farmer and independent building contractor.

Appointed: January 3, 1983

Salary: \$65,897.



Function: The department is the major farm-food regulatory and promotion agency in the state. The department is organized into four program areas.

Agricultural Protection Service assures producers and purchasers of receiving proper grade, weights, and tests and protects the producers and public from chemical and natural hazards, adulteration of foodstuffs and unfair economic practices.

Deputy Commissioner: Pat Jensen

Agricultural Promotion Service promotes and develops national and international agricultural markets for Minnesota food and food products and helps to secure the family farm system.

Assistant Commissioner: Herb Halvorson

Administration and Financial Aids Service provides the department with support in the areas of accounting and licensing, as well as administrative support services, and administers appropriations to agricultural societies and associations.

DEPARTMENT OF COMMERCE

5th Floor, Metro Square Bldg., St. Paul 55101, (612) 296-4026.


Law provides: that the department is responsible for the regulation of state banks, savings banks, trust companies, savings associations, insurance companies, insurance agents, credit unions, securities, franchises, subdivided land, real estate, collection agencies, and all other financial institutions organized under the laws of this state. (Minnesota Statutes, Section 45.01)

Commissioner: Michael A. Hatch

Biography: Born November 12 1948; Duluth East High School (1966), University of Minnesota, Duluth (B.A., 1970), University of Minnesota (J.D., 1973); Minnesota State Bar Assn., Hennepin County Bar Assn.; Wayzata Community Church; wife: Patricia, children: Katherine, Elizabeth, Anne.

Appointed: 1983

Salary: \$65,000.



Function: The department consists of three divisions with the following functions:

Registration and Analysis acts to limit the sale of illegal business investments and administers insurance laws and regulations to assure policies are readable, rates are not excessive, inadequate, or discriminatory, and benefits are consistent with statute. This division also administers the unclaimed property laws.

Enforcement and Licensing is responsible for policyholder and investor protection, understanding, and confidence in areas of capital formulation, insurance, real estate, mortgage banking, franchising and collection agencies. The division investigates complaints of alleged violations and licenses individuals to do business in regulated industries to assure that sellers of services and products meet minimum standards of expertise and character. The division also monitors changing market and price practices to anticipate future regulatory initiatives.

Financial Examinations examines and regulates state-chartered financial institutions, insurance companies and licensees to insure consumer trust and protection and to preserve a sound financial services industry.

DEPARTMENT OF CORRECTIONS

300 Bigelow Bldg., 450 N. Syndicate St., St. Paul 55104, (612) 642-0200

Law provides: that the commissioner has the power and duties to accept persons committed to him by the courts for care, custody and rehabilitation and for the administration of the state correctional facilities. (Minnesota Statutes, Chapter 241)



Commissioner: Orville B. Pung

Biography: Oak Park Heights. Born September 8, 1936; St. Cloud State University (B.S., education); teacher, group living director, asst. superintendent, superintendent, Red Wing Correctional Institution (1958-73); deputy commissioner for non-metro region, Minnesota Department of Corrections (1974-75); executive asst. commissioner for programs, Minnesota Department of Corrections (1976-78); deputy commissioner for institution services (1979-82).

Appointed: 1982

Salary: \$65,903.

Institution Services Division is responsible for institutional operations and support services including health care, education, industry, and other program areas.

Deputy Commissioner: Howard J. Costello

Community Services Division is responsible for probation and releasee services, administration of the community corrections act, programs for crime victims, and jail inspection activities.

Deputy Commissioner: Bruce W. McManus

Management Division is responsible for personnel, fiscal services, information and analysis, planning for women offenders, training, office management, and inmate disciplinary hearings.

Acting Assistant Commissioner: Shirley Flekke

Adult Release is responsible for release of adult inmates.

Executive Officer: James H. Bruton

Juvenile Release is responsible for release of juveniles committed to state correctional facilities.

Executive Officer: Richard Quick

MINNESOTA CORRECTIONAL INSTITUTIONS

Stillwater: maximum security facility for adult male felons.

Superintendent: Robert Erickson

St. Cloud: maximum security facility for younger adult male felons.

Superintendent: William McRae

Oak Park Heights: maximum security facility for high risk adult males.

Superintendent: Frank Wood

Lino Lakes: medium/minimum security facility for adult males.

Superintendent: Fred Holbeck

Shakopee: facility for adult female offenders.

Superintendent: D. Jacqueline Fleming

Sauk Centre: center for male juvenile offenders from western counties and all female juvenile offenders.

Superintendent: Dale Ulrich

Red Wing: center for juvenile male offenders from eastern and metro counties and for minimum security adult males.

Superintendent: Gerald O'Rourke

Willow River/Moose Lake: minimum security facility for adult male felons.

Superintendent: Fred LaFleur

Thistledeew Camp: a three-month program for juvenile males referred by the courts.

Superintendent: Derwood Lund

DEPARTMENT OF EDUCATION

Capitol Square Bldg., St. Paul 55101, (612)296-2358

Law provides: that the department is the operating agency through which the policies of the Minnesota Education Board are administered. (Minnesota Statutes, Chapter 121)

Commissioner: Ruth E. Randall

Biography: University of Omaha (B.S., 1961, elementary education), University of Nebraska, Omaha (M.S., 1968, elementary school administration; Ed. Spec., 1972, educational administration), University of Nebraska, Lincoln (Ed.D., 1976, educational administration); Bush Public Schools Executive Fellow (1980-81); Independent School District 196, Rosemount: asst. superintendent (1978-81), deputy superintendent (1981), superintendent of schools (1981-83).

Appointed: 1983

Salary: \$75,690.



Secretary: Kathy Karnuth

Function: The department develops and assists in the implementation and coordination of educational and administrative programs for public schools and public educational agencies throughout the state.

Assistant Attorney General: Cindy Lavorato

Governmental Relations Director: Claire Rumpel

Deputy Commissioner: Robert J. Wedl

Administrative Services Director: George Fortmeyer

Employee Relations Director: Donn Escher

Administrator of Residential Academies for Deaf and Blind: Wade Karli

Division of Program Effectiveness assists school districts to implement law and provide preschool, elementary and secondary programs, evaluates and accredits schools, and assures appropriate programs for students with special needs.

Assistant Commissioner: James E. Sauter

Division of Partnerships assists school districts and other agencies in the areas of Indian education, private and secondary vocational education, veterans education, and federal block grants.

Assistant Commissioner: Nan Skelton

Division of Management Effectiveness provides technical assistance to school districts and public libraries in the areas of statistics, financial management, staff assignment, transportation, school facilities, child nutrition, library services, and monitoring/auditing.

Assistant Commissioner: Daniel Skoog

DEPARTMENT OF EMPLOYEE RELATIONS

520 Lafayette Rd., 3rd Floor, St. Paul 55155, (612) 296-2616

Law provides: that the commissioner shall be the chief personnel and labor relations manager in the executive branch of state government. (Minnesota Statutes, Chapter 43A)



Commissioner: Nina Rothchild

Biography: Mahtomedi. Smith College, Northampton, MA (B.A. mathematics, magna cum laude); executive director, Council on the Economic Status of Women (1976-1982); member, Mahtomedi school board (1970-76); executive committee, Minnesota Women's Consortium; married, three children.

Appointed: 1983

Salary: \$65,903.

Deputy Commissioner, Labor Relations: Lance Teachworth

Deputy Commissioner, Personnel: Elaine Johnson

Assistant to the Commissioner: Liz Anderson

Administrative Assistant: Lorene Dimock

Function: The department serves as the employer for the state.

Labor Relations Bureau negotiates with the exclusive representatives of bargaining units and is responsible for contract administration.

Personnel Bureau is responsible for employee recruitment and examination, classification, compensation, safety and workers' compensation.

Equal Opportunity Division develops and coordinates the state's affirmative action program.

Director: Elsa Vega-Perez

Administration Services and Information Services Division provides fiscal, personnel, and office services to the department and manages personnel information for the state.

Director: Richard Thorkee

Health and Benefits Division administers the state's group insurance program and manages health promotion for state employees.

Director: Robert Cooley

Safety and Workers' Compensation Division administers occupational health and safety for state employees and administers workers' compensation claims.

Director: Mike Holmquist

Staffing Services Division recruits applicants for state jobs, designs and administers examinations, refers qualified candidates to state agencies, and classifies positions.

Director: Julie Vikmanis


Training and Development Division designs and delivers training programs for state employees.

Director: Vera Vogelsang-Coombs

DEPARTMENT OF FINANCE

400 Centennial Bldg., 650 Cedar St., St. Paul 55155, (612) 296-5900

Law provides: that the commissioner shall have charge of the financial affairs of the state and keep the general books of account of the state. (Minnesota Statutes, Chapter 16A)



Commissioner: Thomas J. Triplett

Biography: Minneapolis. Grinnell College, Grinnell, IA (B.A., 1969), Duke University of Law, Durham, NC (J.D., 1972); commissioner, Minnesota Department of Revenue; director, Minnesota State Planning Agency; director of policy, Office of Governor Rudy Perpich; counsel to the Minnesota State Senate; married, two children.

Appointed: October 21, 1987.

Salary: \$77,173.

Deputy Commissioner: Vacant

Assistant Commissioner, Accounting Services: Geraldine Benting

Assistant Commissioner, Budget Services: Brian Roherty

Assistant Commissioner, Cash and Debt Management: Peter Sausen

Function: The department is responsible for the administration of the financial affairs of the state.

Economic Analysis Division analyzes economic factors affecting the state's financial affairs.

State Economist: Tom Stinson

Administrative Services Division provides internal fiscal, personnel and office services to all sections of the department.

Director: Gordon Yurich

Statewide Accounting Operations Section operates the state accounting system.

Director: Roy Muscatello

Central Payroll Section issues salary warrants for the executive branch and judicial officers.

Director: Don Smith

Financial Systems Section maintains the computerized financial systems of the department.

Director: James Stavsvick

Financial Reporting Section publishes the state's annual financial report and forecasts and monitors cash flow.

Director: Rosalie Greeman

Budget Development Teams assist the commissioner in budget and policy analysis.

Team Leaders: Ted Spiess, Dale Nelson, Anne Bruggemeyer, Ron Hackett

Budget Support Section plans biennial budget and reviews and approves fees.

Director: Bruce Reddemann

Financial Planning and Analysis Section prepares information on historical, current, and projected state revenue and expenditures.

Director: Charlie Bieleck

Debt Management Division manages the state's long term general obligation debt and short term financing.

Rural Farm Administration restructures outstanding farm debt of qualified farmers through participating lenders.

Director: David Johnson


DEPARTMENT OF GAMING

Law provides: for the department to regulate legalized gambling in Minnesota, operate the state lottery, and report to the legislature on the status of gambling in the state. (Laws of 1989, Chapter 334)

Commissioner: Tony Bouza

Biography: Minneapolis. Minneapolis Chief of Police (1980-1988); Deputy Chief, New York City Transit Police (1976-1979), New York City Police Department (1953-1976).

Appointed: September 1989



Function: The department is composed of three divisions plus the commissioner's office. The commissioner sits as a voting member of the boards governing each of the three divisions and studies and makes recommendations to the governor and the legislature on the status of gambling in Minnesota and any social, economic, or legal problems resulting from gambling.

The Pari-Mutual Racing Division regulates pari-mutual horse racing in Minnesota to ensure its integrity and conduct in the public interest. The division is governed by a nine member commission and a director of pari-mutual racing appointed by the governor.

The Gambling Control Division issues licenses, makes rules, registers gambling equipment, and reports on lawful gambling in Minnesota. The division is governed by a seven member board and director appointed by the governor.

The State Lottery Division operates all facets of the Minnesota Lottery. It is governed by a director appointed by the governor and a seven member advisory board.

DEPARTMENT OF HEALTH

717 Delaware St. S.E., Minneapolis 55440, (612) 623-5000

Law provides: that the commissioner is responsible for the development and maintenance of an organized system of programs to protect, maintain and improve the health of the citizens. (Minnesota Statutes, Chapter 144)



Commissioner: Sister Mary Madonna Ashton

Biography: Minnesota native; College of St. Catherine (B.A.), St. Louis University (M.S.W.), University of Minnesota (M.H.A.), Harvard University (advanced study, health management systems program); medical social service director, St. Joseph's Hospital, St. Paul; president, chief executive officer, St. Mary's Hospital and Rehabilitation Center, Minneapolis.

Appointed: 1983

Salary: \$65,903.

Deputy Commissioner: Daniel McInerney

Assistant Commissioners: Thomas Maloy, Nancy Feldman, Michael Finn.


Assistant to the Commissioner: Mark Skubic

Function: The department identifies public health problems through collection and analysis of health data; provides services to prevent and control disease; establishes and enforces standards for health care facilities and for environmental health hazards; monitors the state's health care delivery system; provides technical assistance for health care facilities and professionals; administers the office of health facilities complaints, disseminates public health information; coordinates, integrates and evaluates local, state and federal programs and services affecting the public's health; advises the governor and the legislature on matters affecting public health.

DEPARTMENT OF HUMAN RIGHTS

500 Bremer Tower, St. Paul 55101, (612) 296-5663

Law provides: that the commissioner administer and enforce the Minnesota Human Rights Act and exercise leadership in the development of human rights policies and programs to carry state policy to free individuals from illegal discrimination. (Minnesota Statutes, Chapter 363)



Commissioner: Stephen Cooper

Biography: Resident of St. Paul. A graduate of Case Western Reserve University, B.A., and Emory School of Law; Executive Director of Neighborhood Justice Center in St. Paul.

Appointed: 1987

Salary: \$57,336.

Function: The department receives, screens, and investigates charges of discrimination to

determine whether there is probable cause to believe the law was violated and resolves complaints through agreement of the parties or through litigation; informs and educates the public about the practices prohibited by the act and individual rights, responsibilities, and remedies under the law; and administers the state's contract compliance program.

Deputy Commissioner: Wesley C. Iguma

Assistant to the Commissioner: Pamela B. Kelly

Enforcement Program Director: Steven Lapinsky

Management Services Director: Gary Belisle

DEPARTMENT OF HUMAN SERVICES

Human Services Building, 444 Lafayette Rd., St. Paul 55155, (612) 296-6117.

Law provides: that the commissioner administer and supervise public assistance, child welfare and non-institutional services to handicapped persons and administer regional treatment centers for chemically dependent, mentally retarded and mentally ill persons, and state nursing homes for geriatric patients (Minnesota Statutes, Sections 245, 246, 251, 256E).

Commissioner: Ann Wynia

Biography: St. Paul. Born July 29, 1943. Graduate of University of Texas, Arlington (B.A.), and University of Wisconsin (M.A.); Minnesota State Representative, (1977-1989), and House Majority Leader, 1987-1989.; instructor at North Hennepin Community College (political science).

Appointed: 1989

Salary: \$77,172.



Deputy Commissioner: Charles C. Schultz.

Assistant Commissioners: Barbara Kaufman, Julie Brunner, David Doth, Maria Gomez, John Petraborg, Robert York

Function: The department supervises county administration of public assistance and community social service programs and directly administers state residential facilities (eight regional treatment centers, two state nursing homes). It directly administers service programs for hearing impaired persons and licenses public, private and voluntary agencies and programs to serve certain population groups.

The department supervises locally administered income maintenance and community social services programs; medical assistance; aid for families with dependent children; supplemental assistance for the aged, blind and disabled; general assistance and general assistance medical care; and social services to dependent and neglected children, vulnerable adults, elderly persons unable to live independently and people who are mentally ill, mentally retarded or chemically dependent.

STATE RESIDENTIAL FACILITIES

Anoka-Metro Regional Treatment Center: mental illness, chemical dependency.

Brainerd Regional Human Services Center: mental illness, chemical dependency, mental retardation.

Cambridge Regional Human Services Center: mental retardation.

Faribault Regional Center: mental retardation.

Fergus Falls Regional Treatment Center: mental retardation, mental illness, chemical dependency.

St. Peter Regional Treatment Center/Minnesota Security Hospital: mental retardation, mental illness, chemical dependency.

Willmar Regional Treatment Center: mental retardation, mental illness, chemical dependency.

Ah-Gwah-Ching Nursing Home, Walker: geriatric.

Oak Terrace Nursing Home, Minnetonka: geriatric.

DEPARTMENT OF JOBS AND TRAINING

390 N. Robert St., St. Paul 55101, (612) 296-3711

Law provides: that the department has responsibility for income and employment policies and for linking payments, job training and placement programs with veterans' programs, workers' compensation, vocational and post-secondary training, federal income insurance programs, economic development programs and rehabilitation services. (Minnesota Statutes, Chapter 268)



Commissioner: Joe Samargia

Biography: St. Paul. Born November 19, 1942, Eveleth; Dunwoody Industrial Institute, Minneapolis (welding); coordinator, Minnesota Emergency Employment Development (MEED) Program; president, Local 1938 United Steelworkers of America (7 years); welder, U.S. Steel Co., Reserve Mining Co.

Appointed: August, 1985

Salary: \$65,892.

Deputy Commissioner: Fred Matson

Administrative and Technical Services Division provides support services to the operating divisions.

Assistant Commissioner: Anne Knapp

Jobs, Opportunities and Insurance Division operates the job service, the unemployment insurance program and the Minnesota employment and economic development wage subsidy program and oversees administration of federal job training programs, various state grants that provide training and temporary jobs to welfare recipients, and anti-poverty programs such as energy assistance, weatherization and emergency food and shelter programs.

Assistant Commissioner: Connie Braziel

Rehabilitation Services Division prepares physically, mentally and emotionally handicapped people for employment compatible with their abilities.

Assistant Commissioner: William Niederloh

Research and Policy Development Division provides policy, advice and recommendations to the commissioner, the departmental management team, other state agencies and the Minnesota Legislature. The Research and Statistics Office has access to labor market, occupational, employment and unemployment statistics gathered and used to administer the unemployment insurance laws. The Policy Development Office analyzes employment and training needs, program services and labor market trends.

Assistant Commissioner: Larry Simmons

DEPARTMENT OF LABOR AND INDUSTRY

443 Lafayette Rd., St. Paul 55155, (612) 296-6107

Law provides: that the department shall administer the laws relating to workers' compensation and working conditions and wages. (Minnesota Statutes, Chapters 175, 176, 177, 178, 181, 182, 183, 184)

Commissioner: Ken Peterson

Biography: Hamline University, B.A., George Washington University, J.D.; Harvard University, M.P.A.; attorney, Leech Lake Indian Reservation; private practice; Executive Director, Minnesota Public Interest Research Group; Deputy Director, Minnesota Department of Public Service; Deputy Commissioner, Minnesota Department of Labor and Industry.

Appointed: 1988

Salary: \$66,000.



Deputy Commissioner: David Abrams

Function: The department is a regulatory agency which protects the rights of working people and provides advisory service to employees, employers, other interested parties and the public.

Assistant to the Commissioner: Frank Ongaro

Assistant to the Commissioner: Jeff Blodgett

Director, Communications: Kathleen Janasz

General Support Division provides research, educational, information management, personnel management, labor relations, accounting and materials management support services to the department.

Regulation and Enforcement Division advises the public and enforces laws, rules, and regulations of work place safety, voluntary apprenticeship, the manufacture and maintenance of boilers and high pressure piping, and administers laws for minimum wage, child labor, overtime and other employment issues.

Assistant Commissioner: Linda Finney

Workers Compensation Division assures compliance with workers' compensation statutes, maintains workers' compensation records, monitors workers' compensation rehabilitation services, resolves workers' compensation disputes, pays benefits to injured workers whose employers were uninsured or bankrupt, pays supplemental benefits, and registers workers for second injury fund.

Assistant Commissioner: Ann Clayton

DEPARTMENT OF MILITARY AFFAIRS

Veterans Service Bldg., St. Paul 55155-2098, (612) 296-4666

Law provides: that the adjutant general shall be the chief of staff to the commander-in-chief and the administrative head of the military department with responsibility for the military forces and reservations of the state. (Minnesota Statutes, Chapter 190)

Adjutant General: Eugene R. Andreotti

Biography: Born April 15, 1943, St. Paul, MN; University of Minnesota, graduate, Undergraduate Pilot Training, Squadron Officers School, Air Command and Staff College, Air/Ground Operations School, Air War College, Reserve Component National Security Course; awarded: Air Force Commendation Medal, Air Force Achievement Medal, Air Force Presidential Unit Citation, Air Force Outstanding Unit Award, Combat Readiness Medal (4 devices), Armed Forces Reserve Medal, Minnesota Commendation Medal, Minnesota State Service Ribbon, Air Force Maintenance and Munitions Badge; Minnesota Air National Guard (1965 to present); married.



Appointed: 1988

Salary: \$66,600.

Assistant Adjutant General, Army: Brigadier General John H. Cox

Assistant Adjutant General, Air: Brigadier General Joseph J. Kazek

Chief of Staff: Colonel David W. Pearson

Air Guard Executive Staff Officer: Colonel Donald B. Solwold

Director of Plans, Operations and Training: Colonel Benton D. Murdock

Military Support to Civilian Authorities: Lieutenant Colonel Ronald L. Deppa
Director of Personnel: Lieutenant Colonel Steven E. DeMars
Director of Finance: Chief Warrant Officer Thomas J. Ryan
Support Personnel Management Officer: Lieutenant Colonel Duane D. Paisley
Staff Judge Advocate: Major Jon C. Cieslak
Public Affairs Officer: Captain David S. Wirwahn

Function: The department is responsible to provide personnel and units that are trained, equipped and supported by facilities to meet all Federal and State Missions.

The Minnesota National Guard is equipped and, to a large extent, maintained by the federal government and can be ordered into active military service by the federal government. The guard has served in active federal service in all of the nation's wars, beginning with the Civil War and including the Korean War. Army Units are stationed in seventy-two state-owned armories and an army aviation base in St. Paul. Air units are based at the Duluth and Minneapolis-St. Paul International Airports. The department also manages the guard's annual training site, Camp Ripley, near Little Falls.

DEPARTMENT OF NATURAL RESOURCES

500 Lafayette Rd., St. Paul 55155-4001, (612) 296-6157

Law provides: for the commissioner to coordinate management of the public domain and to best serve the public in developing a long range program to conserve the natural resources of the state (Minnesota Statutes, Chapter 84).



Commissioner: Joseph N. Alexander

Biography: St. Paul. Born August 31, 1923, Kentucky; University of Minnesota, Metropolitan State University (B.A., public administration); career employee and holder of professional positions in the enforcement and administration divisions of the department (1957-79).

Appointed: 1979

Salary: \$65,900.

Function: The mission of the department is to perpetuate and enhance the state's rich heritage of lands, waters, timber, minerals, fish, wildlife and other natural resources for the benefit of present and future generations.

Division of Enforcement enforces state resource statutes, provides youth training, and engages in public relations and conservation programs.

Division of Fish and Wildlife manages and protects the fish and wildlife resources to provide recreational opportunities.

Division of Forestry manages and protects the forest environment, improves wildlife habitat, practices land and water conservation, and provides forest fire protection.

Division of Minerals provides for the management of 10 million acres of state owned trust fund and tax-forfeited mineral rights.

Division of Parks and Recreation manages sixty-four state parks and seventeen waysides, and maintains campgrounds, trails, picnic areas and other facilities within those areas.

Division of Waters has general administrative jurisdiction over the public waters of the state, both surface and underground.

Trails and Waterways Unit responds to public needs for recreational trails, waterways and public accesses.

Assistant Commissioner of Administration directs financial management, engineering, lands, licenses, field services, and records and office services.

Assistant Commissioner for Operations directs six operating divisions and the Trails and Waterways Unit.

Assistant Commissioner of Planning and Special Services directs planning, human resources, information and education, volunteer services, youth programs and the Minnesota Environmental Education Board.

DEPARTMENT OF PUBLIC SAFETY

211 Transportation Bldg., St. Paul 55155, (612) 296-6642

Law provides: that the department coordinates and directs the functions and services of the state relating to the safety and convenience of its citizens. (Minnesota Statutes, Chapter 299A)

Commissioner: Paul J. Tschida

Biography: Graduate, University of Minnesota Law School; member, Minnesota Bar Assn.; special agent FBI; asst. attorney general; superintendent, Bureau of Criminal Apprehension; director of security, Daytons.

Appointed: 1983

Salary: \$65,897.



Deputy Commissioner: Marina A. McManus

Assistant Commissioner: Frank Dougherty

Assistant Commissioner: Neil Haugerud

Assistant to the Commissioner: Diane Dybevik

Function: The department is an enforcement, licensing and services agency which develops and operates programs in the areas of law enforcement, traffic safety, liquor control, fire safety, driver and vehicle licensing, emergency management and public safety information.

Bureau of Criminal Apprehension assists law enforcement agencies, upon request, in providing investigative and specialized law enforcement services.

Superintendent: Mark Shields

Driver and Vehicle Services Division is responsible for motor vehicle registration, driver licensing, licensing motor vehicle dealers, maintenance of driving records and enforcement of no-fault insurance requirements.

Director: Marlene Swanson

Emergency Management Division is responsible for planning and coordinating disaster reduction, preparedness, response and recovery efforts throughout the state.

Director: Thomas Motherway

Fire Marshal Division investigates fires upon request by local fire or law enforcement officials and promotes fire safety through inspections and public education.

Fire Marshal: Thomas R. Brace

State Patrol provides traffic safety and law enforcement on highways and freeways, assists motorists at accidents, and inspects school buses and commercial vehicles.

Chief: Col. D. Roger Ledding

Capitol Security provides security for all persons and property in the capitol complex and state buildings in the Twin Cities.

Director: Capt. Richard Smith

Liquor Control Division enforces state liquor laws, inspects retail and wholesale liquor establishments, and issues certain liquor licenses and permits.

Director: Joseph Novak

Ancillary Services program consists of the Crime Victims and Witness Advisory Council, Private Detective Board, Children's Trust Fund, Emergency Response Commission, and the Office of Pipeline Safety.

DEPARTMENT OF PUBLIC SERVICE

150 E. Kellogg Blvd., Room 790, American Center Building, St. Paul 55101, (612) 296-7107

Law provides: that the department is responsible for enforcement of chapters 216A, 216B, 216C, 237, and 239 of Minnesota Statutes, public utilities commission rules and orders, energy division rules, and the other statutory duties prescribed by those chapters. (Minnesota Statutes, Section 216A.07)



Commissioner: Tony Perpich

Biography: Deputy commissioner, Minnesota Department of Energy and Economic Development/Energy Division (1983-86); director, state office of consumer services (1983); chair, senate tax committee (1973-76); Minnesota State Senate (1967-76).

Appointed: 1986

Salary: \$57,879.

Deputy Commissioner: Burl W. Haar

Function: The department serves as an advocate of the public interest related to regulated telephone, natural gas, and electric utilities. It has jurisdiction over weighing and measuring devices and is responsible for developing and implementing statewide energy policies and programs.

Utilities Division prepares recommendations for rates, tariffs, and quality of service for all telephone, electric and gas utilities regulated by the state; enforces the rates, rules and policies set by the Minnesota Public Utilities Commission and intervenes in federal energy activities on behalf of Minnesota.

Assistant Commissioner — Utilities Division: Dennis M. Devereaux

Weights and Measures Division ensures the accuracy of all commercial weighing and measuring devices in the state and assures the quality of petroleum products.

Director: Edward Skluzacek

Energy Division supplies data on statewide energy production and use; monitors energy supplies and distribution networks; formulates energy policy; and provides information, education, outreach and financing programs to improve energy efficiency and promote the cost-effective development of indigenous energy resources.

Assistant Commissioner — Energy Division: Marsha Battles-Jenks

Administrative Services Division provides department management and centralized services.

Personnel and Budget Director: William H. Janisch

DEPARTMENT OF REVENUE

10 River Park Plaza, St. Paul 55146, (612) 296-3781

Law provides: that the department shall execute general supervision over the administration of Minnesota tax laws. (Minnesota Statutes, Chapter 270.06)



Commissioner: John James

Biography: Minneapolis. University of Iowa (B.B.A., 1968; C.P.A., 1969), Harvard Law School (J.D., 1974); auditor, Price, Waterhouse and Company (1968-1969); management accounting and systems analyst, Chicago Board of Trade (1969-1971); attorney (partner in 1980), Gray, Plant, Mooty, Mooty and Bennett (1974-1986); Assistant Commissioner, Compliance Program, Minnesota Department of Revenue (1986-1987); wife: Carol, two children.

Appointed: 1987

Salary: \$60,000.

Deputy Commissioner: Babak Armajani

Function: The primary responsibility of the department is the collection of state taxes. The department processes over 5 million documents every year and collects over \$5 billion that

is used in support of school aids, property tax relief, local government aids, individual assistance programs, and a variety of other state programs and operations.

Administration Program provides fiscal services, human resource management, systems development and maintenance, information access and security, administrative services, and management consultation and analysis.

Assistant Commissioner: Connie Rae Nelson

Operations Program provides for processing, managing records and revenue accounting on all tax documents submitted to the state.

Assistant Commissioner: CynDee Hawbaker

Tax Compliance Program provides for audits on all tax types, criminal investigations and the collection of delinquent taxes.

Assistant Commissioner: Dwight Lahti

Tax Policy Program develops recommendations to the governor and legislature on state tax administration and policy; including research, appeals, and legislative relations.

Assistant Commissioner: John Tomlinson

Taxpayer Services Program provides the department's education, information and service programs; administers the state's special taxes; serves the entire department through communications support and error resolution, and delivers service to the entire state through the calculation and distribution of state-paid aids to local government units.

Assistant Commissioner: Dennis Erno

DEPARTMENT OF TRADE AND ECONOMIC DEVELOPMENT

900 American Center Bldg., St. Paul 55101, (612) 297-1290

Law provides: that the department is the lead agency in state government's commitment to a balanced and competitive statewide economy through partnerships with communities, the commercial, industrial and agricultural sectors; labor; education and consumers. (Minnesota Statutes 116J)

Commissioner: David Speer

Biography: Golden Valley, University of Minnesota (B.S., political science); founder and president, Padilla and Speer, Inc, public relations firm; editor, Associated Press; reporter, Minneapolis Star and Minneapolis Tribune. Chaired: Minnesota Arts Education Task Force, Recording Industry Task Force, Minnesota Initiative for Understanding; Co-chaired: Commission on Economic Impact of the Arts. Led the state's efforts in Armenian Relief in 1988. Founder and director of the Midwest China Center, producer of the Minnesota/Moscow Children's Space Bridge.



Appointed: December, 1986

Salary: \$66,148.

Function: To identify issues and opportunities, develop policies, partnerships, programs and implementation strategies to promote economic development and maximum use of resources in domestic and international markets.

Business Promotion Division provides business information and technical assistance, and develops and administers business promotion and retention strategies for businesses, local government units and community organizations.

Community Development Division supplies comprehensive planning, economic development and funding assistance to local communities and businesses to ensure a unified approach to community development and to encourage balanced economic growth throughout Minnesota.

Policy Analysis Division gives economic and analytic support to the department, other government agencies, private businesses and the media.

Office of Science and Technology conducts research on science and technology issues, develops state technology policies and programs and disseminates information on current research.

Minnesota Trade Office assists small and medium-sized businesses to overcome exporting obstacles, and identifies and expands international market opportunities.

Office of Tourism stimulates tourism-related economic activity by marketing travel to and throughout Minnesota, domestically and internationally.

DEPARTMENT OF TRANSPORTATION

Transportation Bldg., St. Paul 55155, (612) 296-3000

Law provides: that the department shall be the principal agency for development, implementation, administration, consolidation and coordination of transportation policies, plans and programs. (Minnesota Statutes, Chapter 174)



Commissioner: Leonard W. Levine

Biography: St. Paul. University of Minnesota (B.S., language arts; education: English, speech, journalism); teacher, Fridley public schools (1961-64), St. Paul public schools (1964-68); community relations consultant, St. Paul public schools (1968-70); St. Paul City Council (1970-83); commissioner, Minnesota Department of Human Services (1983-86); wife: Carole, three children.

Appointed: 1986.

Salary: \$77,200.

Function: The department manages a transportation system to serve the people of Minnesota including aeronautics, highways, motor carriers, waterways, public transit, and railroads.

The Deputy Commissioner acts as the chief engineer for the department and provides leadership for and coordination of all internal operations of the department and direction of all engineering functions.

Deputy Commissioner and Chief Engineer: Douglas H. Differt

Office of Government Relations acts as liaison with the legislature.

Director: Richard D. Borson

Finance and Administration Division provides financial management, accounting, organizational, personnel, information systems and administrative services to the department.

Assistant Commissioner: Edwin H. Cohoon

Program Management Division participates with transportation policymakers, providers, and users in the management of Minnesota's modes of transportation by providing professional and technical information, developing alternative investment and management strategies, implementing public investment programs, and enforcing laws and rules.

Assistant Commissioner: Darryl Durgin

Operations Division provides for the design, construction, maintenance and operation of all state highway facilities through nine construction districts and fifteen maintenance areas.

Assistant Commissioner: Lawrence F. McNamara

Technical Services Division provides technical support services to MN/DOT districts, counties and municipalities encompassing construction plans and specifications, land acquisition, bridge and structure design, surveys, environmental services, traffic engineering, materials, and research and standards. The division administers state aid funds allocated to counties and municipalities, and serves as a liaison with the Federal Highway Administration, electronic communication services and metro freeway management.

Assistant Commissioner: Eugene E. Ofstead

DEPARTMENT OF VETERANS AFFAIRS

Veterans Services Bldg., St. Paul 55155, (612)296-2562

Law provides: that the department was established to furnish services and benefits to veterans and their families. (Minnesota Statutes, Chapter 196)

Commissioner: William J. Gregg

Biography: Roseville. Born in Eveleth, MN; education: St. Thomas College (B.A., accounting), Catholic University of America (M.S., hospital administration); air force veteran (WWII); hospital consultant, Minnesota Department of Health (1969-71), administrator, Minnesota state veterans homes (1971-80), administrator, Chanhassen Centers (1980-83); wife: Jeanne.

Appointed: 1983

Salary: \$52,000.



Deputy Commissioner: Jeffrey L. Olson
Administrative Assistant: Lori McCormick

Administrative Services Division provides general administrative support to the department in fiscal and personnel management.

Administrative Management Director: Thomas Barrett

Agent Orange Information and Assistance Division reviews and compiles all data relating to Agent Orange and other herbicides.

Veterans Program Division provides veterans benefits and claims services, and also provides functional supervision and assistance to the eighty-seven county veterans service offices.

Director of Veterans Programs: Dennis Forsberg

Veterans Benefits Division provides temporary financial assistance, information and referral services.

Supervisor: Ben Thompson

Claims Services Division advocates for veterans and dependents seeking assistance from the U.S. Veterans Administration.

Supervisor: Clark Dyrud

IRON RANGE RESOURCES AND REHABILITATION BOARD

Highway 53 South, P.O. Box 441, Eveleth 55734, (218) 744-2993

Law provides: that the board consists of five senators, five representatives, and the commissioner of natural resources. A commissioner is appointed by the governor. (Minnesota Statutes, Section 298.22)

Commissioner: Jack H. DeLuca.

Biography: Hibbing. Born February 21, 1932, Virginia; University of Denver (B.S., 1956, business administration); U.S. Army (1952-54); Pacific Isle Mining Company, Hibbing (1956-61); Abe W. Mathews Engineering Co. and Affiliates, Hibbing (1961-83); minerals consultant (1983-85); married, four children.

Appointed: 1987

Salary: \$66,167.




Deputy Commissioner: Brian Hiti

Function: The board serves in an advisory capacity to the commissioner. The agency is funded from a portion of the taconite production tax receipts and interest from dedicated funds to conduct grant and loan programs supporting economic development, human and vocational rehabilitation, and tourism. The board also administers environmental development funds for Carlton and Koochiching counties and programs for mineland reclamation, building demolition, and trails in northeastern Minnesota. The department owns and operates the Giants Ridge Recreation Area and Ironworld, USA.

MINNESOTA POLLUTION CONTROL AGENCY _____

520 Lafayette Rd., St. Paul 55155, (612) 296-6300

Law provides: that the agency shall have a commissioner and a nine member citizen board appointed by the governor to administer the laws relating to preservation of the environment and protection of the public health consistent with the economic welfare of the state. (Minnesota Statutes, Chapter 116)



Commissioner: Gerald L. Willet

Biography: Born in Duluth, October 31, 1934. Operating Engineer. Served in the Minnesota State Senate 1970-1987; Chaired Senate Finance, Environment & Natural Resources. Married, four children.

Appointed: 1987

Salary: \$65,903.

Deputy Commissioner: Michael Robertson

Assistant Commissioner: Barbara Lindsey Sims.

Function: The agency deals directly or indirectly through local governments with the state's pollution problems. A system of administrative rules regulates pollutants released to the environment under specified conditions. The interest and requirements of other state departments involved with other aspects of the resource are incorporated into the programs of the agency.

Water Quality Division, Director: Tim Scherkenbach

Air Quality Division, Director: J. Michael Valentine

Hazardous Waste Division, Director: Richard Svanda

Ground Water and Solid Waste Division, Director: Rodney Massey

Five regional offices are maintained in Brainerd, Detroit Lakes, Duluth, Marshall and Rochester.

STATE PLANNING AGENCY _____

300 Centennial Bldg., 658 Cedar St., St. Paul 55155, (612) 296-3985

Law provides: that the agency shall provide direction, advice, consultation, and coordination in the preparation of initiatives and plans so that the state will benefit from an integrated program for the development and effective use of its human, physical, and financial resources. (Minnesota Statutes, Chapter 116K)

Director: Lani Kawamura

Biography: Minneapolis. Boston University, University of Minnesota; deputy director, Minnesota State Planning Agency (1983-85); special assistant., Office of the Governor (1983).

Appointed: 1985

Salary: \$66,148.

Deputy Director: Jack Ditmore

Assistant Director, Policy Coordination: Tom Harren

Function: To coordinate public policy and planning for the executive branch of Minnesota government, including policy analysis and information services.

Policy Analysis focuses on environmental and natural resource, human services, and public investment issues.

Environmental Division provides coordinated analyses of issues and proposed activities likely to affect the environment of the state; provides support staff for Minnesota Environmental Quality Board.

Assistant Director: Tom Rulland

Human Services Division emphasizes health, developmental disabilities, criminal justice, and social services planning.

Assistant Director: Linda Sutherland

Public Investment Division conducts program and policy analysis in capital investments (infrastructure), housing, transportation, and business regulation; provides support to Minnesota Wellspring.

Assistant Director, Public Investment: A. Edward Hunter

Planning Information Center provides computer, mapping and analytical services in areas of demography and environmental planning and responds to information requests from other agencies.

Assistant Director: Alan Robinette

INDEPENDENT STATE AGENCIES

MINNESOTA HISTORICAL SOCIETY

Minnesota Historical Society Bldg., 690 Cedar St., St. Paul 55101, (612) 296-6126

Law provides: that the society is a semi-state agency chartered by the first territorial legislature in 1849; governed by an independent board of thirty members plus the society's six officers; the six constitutional officers serve as ex-officio members. (Minnesota Statutes, Chapter 138)

Director: Nina M. Archabal

Biography: St. Paul. Radcliffe College (B.A.), Harvard University (M.A.T.), University of Minnesota (Ph.D.); Minnesota Historical Society: asst. supervisor, education division (1977-78), deputy director for program management (1978-86), acting director (1986-87); serves as state historic preservation officer and state historical records coordinator.

Appointed: 1987.



Deputy Directors: John J. Wood, Ian R. Stewart

Function: The society is the oldest institution in the state and is the official custodian of the state's history. Its purpose is to nurture a knowledge of and appreciation for the history of Minnesota. The society collects and preserves those items, records, and published materials that document the human experience in Minnesota and interprets the state's cultural heritage through publications, educational programming, exhibitions, and a statewide network of historic sites. The society serves as a free public research library, oversees the preservation of the Minnesota State Capitol, and administers the state's historic preservation, public records, archaeology, and folklife programs. The society provides assistance to county and local historical organizations, units of government, and individuals in identifying, preserving, and interpreting the cultural resources of Minnesota.

The society publishes *Minnesota History*, a quarterly journal; *Roots*, an illustrated magazine for everyone discovering Minnesota history; *The Minnesota History Interpreter*, a newsletter for local and county historical societies; *Minnesota History News*, a bi-monthly newsletter; and books of historical interest. The society also mounts thematic exhibits about Minnesota history and offers education programs to schools and other special and general audiences. Membership in the society is open to anyone. Public programming is offered at state historic sites on a regular basis.

STATE HISTORIC SITES

Alexander Ramsey House, St. Paul

Comstock House, Moorhead

Forest History Center, Grand Rapids

Fort Ridgely, Fairfax

Grand Mound, International Falls

Historic Fort Snelling, Minneapolis

James J. Hill House, St. Paul
 Jeffers Petroglyphs, Jeffers
 Lindbergh House, Little Falls
 Lower Sioux Agency, Morton
 Mille Lacs Indian Museum, Onamia
 Minnesota Historical Society, St. Paul
 Minnesota State Capitol, St. Paul
 North West Company Fur Post, Pine City
 Oliver H. Kelley Farm, Elk River
 Split Rock Lighthouse, Two Harbors

MINNESOTA STATE AGRICULTURAL SOCIETY

State Fairgrounds, St. Paul 55108, (612) 642-2200

Law provides: that the society conducts the annual Minnesota State Fair and administers the maintenance, control and improvement of the state fairgrounds, located immediately north of St. Paul. The society (and fair) is financially self-sufficient, using no tax dollars, and is governed by a ten member board of managers. The board is elected by the society's authorized delegates, representing county fairs and various agribusiness groups throughout Minnesota.

Secretary/General Manager: Mike Heffron.

MINNESOTA STATE HORTICULTURAL SOCIETY

161 Alderman Hall, 1970 Folwell Avenue, St. Paul 55108, (612) 624-7752

Law provides: that the society, founded in 1866, should collect and disseminate horticultural information to Minnesotans. It publishes the Minnesota Horticulturist magazine nine times a year; sponsors workshops, flower shows, and other programs; maintains a horticultural library; and helps develop community beautification programs. Membership, open to any interested person, is approximately 14,000.

Executive Director: Dorothy B. Johnson

SIBLEY HOUSE ASSOCIATION

55 D St., Mendota 55150, (612) 452-1596

Law provides: for the association to own, operate and maintain the 7.5 acre Sibley site in Mendota including three historic houses: Sibley House, home of Minnesota's first governor; Faribault House, an Indian museum; and du Puis House. All Minnesota members of the Daughters of the American Revolution are automatically members of the Sibley House Association.

President: Mrs. Donald P. Egert

UNIVERSITY OF MINNESOTA

6 Morrill Hall, 100 Church St. S.E., Minneapolis 55455, (612) 625-5000

Law provides: "that there shall be established in this territory an institute under the name and style of the University of Minnesota; the government of this university shall be vested in a board of regents elected by the legislature for six year terms" (Territorial Laws 1851, Chapter 3; perpetuated by the Minnesota Constitution, Article XIII, Section 3).

University of Minnesota Board of Regents

Wendell Anderson, Wayzata
 Charles H. Casey, West Concord
 M. Elizabeth Craig, Minnetonka
 J. P. Grahek, Ely
 Jean B. Keffeler, Minneapolis
 Elton A. Kuderer, Fairmont

Alan C. Page, Minneapolis
 Mary J. Page, Olivia
 David K. Roe, Medicine Lake
 Darrin M. Rosha, Owatonna
 Stanley D. Sahlstrom, Crookston
 Mary Schertler, St. Paul

**President of the University and President (ex officio) Board of
Presiden Nils Hasselmo**

Biography: Born Kola, Sweden, 1931; Augustana College (B.A., 1957), Uppsala University (Fil. mag., 1956; Fil. lic., 1962), Harvard University (Ph.D., 1961); Swedish Royal Signal Corps (1951-52 and 1953-54); University of Minnesota (1965-1983); University of Arizona (1983-88).

Appointed: January 1989



Function: The university serves not only its students but all residents of Minnesota through its extension division, information services, radio station, agricultural services, sponsorship of cultural events, and its publications. The nation as a whole benefits from research in medicine, agriculture, social welfare, engineering, and other fields.

Colleges of the University of Minnesota, Twin Cities Campus

College of Agriculture	General College
College of Biological Sciences	Graduate School
College of Education	Hubert H. Humphrey Institute of Public Affairs
College of Natural Resources	Institute of Technology
College of Home Economics	Law School
College of Liberal Arts	Medical School
College of Pharmacy	School of Dentistry
College of Veterinary Medicine	School of Nursing
Continuing Education and Extension	School of Public Health
Curtis L. Carlson School of Management	University College

GREATER MINNESOTA CAMPUSES OF THE UNIVERSITY OF MINNESOTA

University of Minnesota, Duluth (UMD), (218) 726-8000

University of Minnesota, Morris (UMM), (612) 589-2211

University of Minnesota Technical College, Crookston (UMC), (218) 281-6510

University of Minnesota Technical College, Waseca (UMW), (507) 835-1000, ext. 200

Service and Research Programs: Health Services Research Center, Center for Urban and Regional Affairs, Minnesota Extension Service, James Ford Bell Museum of Natural History, Agricultural Experiment Stations, Minnesota Landscape Arboretum and numerous others. (Call 625-5000 for information.)

Cultural programs: Cultural activities are featured on all campuses and include theater, dance, opera, musical organizations, art shows, library services and student centers for social functions.

BOARDS, COMMISSIONS, AND OTHER AGENCIES —

AMERICAN INDIAN EDUCATION COMMITTEE

727 Capitol Square, 550 Cedar St., St. Paul 55101, (612) 296-6458

Law provides: for appointment by the State Board of Education of fifteen members broadly representative of significant populations of American Indians in Minnesota, including representatives of tribal bodies, community groups, American Indian administrators, teachers, parents and persons knowledgeable in the field of American Indian education; to advise the board of its duties under the Indian Education Act of 1988, and of the impact of educationally related initiatives and situations concerning the education of American Indians. (M.S. 126.531)

BOARD OF ABSTRACTERS

2150 Third Ave., Suite 100, Anoka 55303, (612) 427-6831

Law provides: for a seven member board appointed by the governor to administer the law governing abstracters, provide for the examination, licensing and renewal licensing of abstracters, and investigate complaints of fraudulent and dishonest practices. (M.S. 386.61 — 387.76)

Executive Secretary: Mary Bakken

BOARD OF ACCOUNTANCY

5th Floor, Metro Square Bldg., St. Paul 55101, (612) 296-7937

Law provides: for governor's appointment of a nine member board composed of five CPAs, two LPAs and two public members; to examine and license public accountants, public accounting partnerships and corporations, investigate complaints and enforce a code of professional conduct. (M.S. 326.165 — 326.231)

Executive Secretary: Pamela K. Smith

BOARD OF ANIMAL HEALTH

90 W. Plato Blvd., St. Paul 55107, (612) 296-2942

Law provides: for governor's appointment of five members, including two practicing veterinarians licensed in Minnesota and three persons engaged in the production of livestock in the state to protect the health of the domestic animals in the state and to carry out the provisions of the Livestock Sanitation Act, making rules it may deem expedient to that end. (M.S., Chapter 35)

Executive Secretary: T. J. Hagerty, D.V.M.

BOARD OF ARCHITECTURE, ENGINEERING, LAND SURVEYING AND LANDSCAPE ARCHITECTURE

402 Metro Square Bldg., St. Paul 55101, (612) 296-2388

Law provides: for governor's appointment of three architects, five engineers, two land surveyors, one landscape architect and six public members; to examine and license architects, engineers, land surveyors and landscape architects and investigate complaints. (M.S. 214.10, 326.02 — 326.15)

Executive Secretary: Lowell E. Torseth

BOARD OF ASSESSORS

MN Dept. of Revenue, Board of Assessors, Mail Station 3340, St. Paul 55146-3340, (612) 296-0209

Law provides: for appointment by the commissioner of the Dept. of Revenue of two county assessors, two local assessors, two Department of Revenue employees, one professionally designated private appraiser and two public members; to provide courses in assessment practices and license those who qualify. (M.S. 270.41, 270.53)

Chairman: Marlene Turnbull

BOARD OF BARBER EXAMINERS

500 Metro Square Bldg., St. Paul 55101, (612) 296-2364

Law provides: for governor's appointment of three barbers and one public member to regulate the barber industry and protect the public interest through adoption and enforcement of rules and investigation of complaints. (M.S. 154.22)

Acting Executive Secretary: Maureen Tibbetts

BOARD OF BOXING

500 Metro Square Bldg., St. Paul 55101, (612) 296-2501

Law provides: for governor's appointment of a board of seven members to supervise all amateur and professional boxing contests (including full contact karate and kick boxing) and approve and issue licenses to promoters, boxers, managers, judges, seconds and referees. (M.S. 341.05)

Executive Secretary: James J. O'Hara

BOARD OF DENTISTRY

2700 University Ave. W., Suite 109, St. Paul 55114, (612) 642-0579

Law provides: for governor's appointment of a board of five dentists, one dental hygienist, one registered dental assistant and two public members; to examine and license dentists and dental hygienists, register dental assistants and investigate complaints. (M.S. 150A.01 — 150A.10, 214.09)

Executive Director: Douglas R. Sell

BOARD OF ELECTRICITY

1821 University Ave., Room 5173, St. Paul 55104, (612) 642-0800

Law provides: for governor's appointment of two electrical suppliers from rural areas, two

master electricians who are contractors, two journeyman electricians, one registered consulting electrical engineer, two licensed alarm and communication system contractors engaged in the business of installing alarm and communication systems, and two public members; to administer the laws relating to the examination and licensing of electricians and to inspect all new electrical installations in any construction, remodeling, replacement or repair. (M.S. 214.09, 326.241)

Executive Director: John D. Quinn

BOARD OF EXAMINERS FOR NURSING HOME ADMINISTRATORS

2700 University Ave. W., Room 104, St. Paul 55114, (612) 642-0595

Law provides: for governor's appointment of four nursing home administrators, one physician, one nurse and three public members; to examine and license nursing home administrators and investigate complaints. (M.S. 144A.18 — 144A.29)

Executive Director: Phillip C. Newberg

BOARD OF MARRIAGE AND FAMILY THERAPY

2700 University Ave. W., Suite 225, St. Paul 55114, (612) 643-2586

Law provides: for governor's appointment of four licensed practicing marriage and family therapists, one member engaged in the professional teaching and research of marriage and family therapy, and two public members; to adopt and enforce rules relating to licensure of marriage and family therapists and regulation of professional conduct. (M.S. 148B)

Chair: C. L. Moore

BOARD OF MEDICAL EXAMINERS

2700 University Ave. W., #106, St. Paul 55114-1080, (612) 642-0538

Law provides: for governor's appointment of seven doctors of medicine, one doctor of osteopathy and three citizen members; to license and certify persons involved in the practice of medicine and to enforce the Medical Practices Act. (M.S. 147.01)

Executive Director: H. Leonard Boche

BOARD OF OPTOMETRY

2700 University Ave. W., #103, St. Paul 55114, (612) 642-0594

Law provides: for governor's appointment of two public members and five qualified optometrists to examine and license optometrists, investigate complaints, and adopt rules. (M.S. 148.52 — 148.62)

Executive Director: Burton H. Skuza, O.D.

BOARD OF PEACE OFFICER STANDARDS AND TRAINING

Suite 200, 1600 University Ave., St. Paul 55104-3828, (612) 296-2620

Law provides: for governor's appointment of nine present and two former peace officers, two municipal officials, and two public members; to examine and license peace officers and part-time peace officers, regulate their training, mandate standards of selection and professional conduct, and investigate complaints. (M.S. 626.84 — 626.855)

Executive Director: William R. Carter, III

BOARD OF PHARMACY

2700 University Ave. W., St. Paul 55114, (612) 642-0541

Law provides: for governor's appointment of five pharmacists and two public members to examine and license pharmacists, investigate complaints, oversee the inspection of pharmacies, drug wholesalers and drug manufacturers, and enforce drug laws pertaining to health care professionals. (M.S. 151.01 — 152.21, 214.09)

Executive Secretary: David E. Holmstrom

BOARD OF PODIATRIC MEDICINE

2700 University Ave. W., #101, St. Paul 55114, (612) 642-0588

Law provides: for governor's appointment of a board of five podiatrists and two public members to examine and license podiatrists and investigate complaints. (M.S. 153.01 — 153.13)

Executive Director: Lois E. Mizuno

BOARD OF PRIVATE DETECTIVES AND PROTECTIVE AGENTS

1246 University Ave., St. Paul 55104, (612) 642-0775

Law provides: for the commissioner of the Dept. of Public Safety to appoint a five member body including two private citizens, one private detective, one protective agent, and the superintendent of the Bureau of Criminal Apprehension; to administer laws indicating licensing of private detectives and protective agents, license reissuance, complaint procedures and unlicensed activity. (M.S. 326.32 — 326.339)

Executive Director: Marie L. Ohman

BOARD OF PSYCHOLOGY

2700 University Ave. W., Room 101, St. Paul 55114-1095, (612) 642-0587

Law provides: for governor's appointment of a board of two licensed psychologists, five licensed consulting psychologists and four public members; to license qualified psychologists for private practice by examination or waiver and to investigate and dispose of complaints. (M.S. 148.90)

Executive Director: Lois E. Mizuno

BOARD OF TEACHING

608 Capitol Square Bldg., 550 Cedar St., St. Paul 55101, (612) 296-2415

Law provides: for governor's appointment of fifteen members to establish rules for licensure of public school teachers, for approval of teacher education programs and for a code of ethics governing professional conduct and performance. (M.S. 125.183)

Executive Secretary: Kenneth L. Peatross

BOARD OF THE MINNESOTA SCHOOL AND RESOURCE CENTER FOR THE ARTS

17 W. Exchange, Suite 400, St. Paul 55102, (612) 296-1302

Law provides: for governor's appointment and senate confirmation of a fifteen member board to have the powers necessary for the care, management, and control of the Minnesota School and Resource Center for the Arts. (M.S. 129C.10)

Chair: Harry Sieben, Jr.

BOARD OF UNLICENSED MENTAL HEALTH SERVICE PROVIDERS

2700 University Ave. W., #225, St. Paul 55114, (612) 649-5490

Law provides: for governor's appointment of seventeen members including two chemical dependency counselors, two professional counselors, two pastoral counselors, five representatives of other specialties and subgroups of providers subject to filing requirements, and six public members; to register mental health service providers, and adopt and enforce rules relating to their conduct. (M.S. 148B.01)

Chair: JoAnne A. Ossanna

BOARD OF WATER AND SOIL RESOURCES

155 S. Wabasha, Suite 104, St. Paul 55107, (612) 296-3767

Law provides: for governor's appointment of twelve members, including three county commissioners, three soil and water conservation district supervisors, three watershed district or watershed management organization representatives, and three unaffiliated citizens; to coordinate the water and soil resources management activities of local units of government through educational activities, approval of local plans, administration of state grants and cost-sharing contracts. (M.S. 110B.35)

Chairman: Donald Ogaard

BOARD ON JUDICIAL STANDARDS

202 Minnesota State Bank Bldg, 200 S. Robert, St. Paul 55107, (612) 296-3999

Law provides: for governor's appointment and senate confirmation of two lawyers with ten years experience in the state, four public members, and governor's appointment of one judge from the Court of Appeals and three trial judges; to investigate allegations of misconduct by Minnesota judges and recommend judicial discipline to the Supreme Court. (M.S. 490.15)

Executive Secretary: Richard E. Aretz

BUREAU OF MEDIATION SERVICES

1380 Energy Lane, Suite 2, St. Paul 55108, (612) 649-5421

Law provides: that the bureau is under the direction of the commissioner who is appointed

by the governor with the advice and consent of the senate. The bureau is an independent agency responsible for establishing and encouraging a stable and positive labor-management relationship in the public, non-profit and private sectors of Minnesota's economy. (M.S. 179, 179A)

Commissioner: Paul W. Goldberg

CAPITOL AREA ARCHITECTURAL AND PLANNING BOARD

B-46, State Capitol, St. Paul 55155, (612) 296-7138

Law provides: for the lieutenant governor to chair a board of four members appointed by the governor, three members appointed by the mayor of St. Paul, and two members appointed by the legislature; to oversee architectural design and comprehensive planning for the capitol area. (M.S. 15.50)

Executive Secretary: Gary Grefenberg

CITIZENS' COUNCIL ON VOYAGEURS NATIONAL PARK

509 3rd St., International Falls 56649, (218) 283-3507

Law provides: for governor's appointment of five members at-large, four members from Koochiching county and four members from St. Louis county, legislative appointment of two senators and two representatives; to research all matters related to the establishment and operation of Voyageurs National Park and make recommendations to the U.S. National Park Service and other federal and state agencies concerned. (M.S. 84B.11)

Chair: Irv Anderson

COMMITTEE ON SCIENCE AND TECHNOLOGY RESEARCH AND DEVELOPMENT

900 American Center Bldg., 150 E. Kellogg Blvd., St. Paul 55101, (612) 297-4368

Law provides: for governor's appointment of a chair and eight members and legislative appointment of four members, with at least one member from each of the six regions defined by the Department of Trade and Economic Development; to advise the director of the Office of Science and Technology on the analysis of peer review processes and approve peer review guidelines, and upon request from the governor or legislature, evaluate proposed science and technology research and development projects to determine whether they are technically feasible and have potential for economic development. (M.S. 116J.971)

Chair: Herbert Johnson

COMPENSATION COUNCIL

Legislative Coordinating Commission, Room 85, State Office Building, St. Paul 55155, (612) 297-3697

Law provides: in even-numbered years for governor's appointment of eight members, appointment by the chief justice of the Supreme Court of two non-judges, legislative appointment of six members; to make recommendations to assist the legislature in establishing the compensations of constitutional officers, legislators, Supreme Court justices, Court of Appeals judges, and trial court judges. (M.S. 15A.082)

COUNCIL ON AFFAIRS OF SPANISH SPEAKING PEOPLE

506 Rice St., St. Paul 55103, (612) 296-9587

Law provides: that the council advises the governor and legislature on the nature of the issues and disabilities confronting Spanish-speaking people, including the problems encountered by Spanish-speaking migrant agricultural workers. (M.S. 3.9223)

Executive Director: Jose H. Trejo

COUNCIL ON ASIAN-PACIFIC MINNESOTANS

205 Aurora Ave., Suite 100, St. Paul 55103, (612) 296-0538

Law provides: for governor's appointment of eleven members to represent the Asian-Pacific community, and legislative appointment of two senators and two representatives to be non-voting members; to advise the governor and legislature on issues confronting Asian-Pacific people in Minnesota. (M.S. 3.9226)

Executive Director: Dr. Albert V. de Leon

COUNCIL ON BLACK MINNESOTANS

2233 University Ave., Suite 426, St. Paul 55101, (612) 642-0811

Law provides: for a council of seven public members appointed by the governor and four ex-officio members from the legislature, to research, monitor and lobby on public policy issues affecting black citizens and to act as advocate in areas of economic development, employment, education and social welfare. (M.S. 3.9225)

Executive Director: Victor L. Propes

COUNCIL ON DISABILITY

145 Metro Square Bldg., 7th Place and Jackson St., St. Paul 55101, (612) 296-6785, 1-800-652-9747 (Voice and TDD)

Law provides: for governor's appointment of twenty-one members, a majority of whom are persons with a disability or parents or guardians of persons with a disability, to advise the governor, legislature, and state agencies, and to provide information and encourage coordination of planning programs and services for persons with disabilities. (M.S. 256.481 — 256.482)

Chair: Vacant

EDUCATION BOARD

705 Capitol Square Bldg., St. Paul 55101, (612) 297-1925

Law provides: for governor's appointment and senate confirmation of nine citizens to direct the Department of Education and set statewide policy for preschool, elementary, secondary, and community education and public libraries. (M.S. 121.02)

Board Administrator: Ted L. Suss

EDUCATION COMMISSION OF THE STATES

300 Lincoln Tower, 1860 Lincoln St., Denver, CO 80295, (303) 830-3600

Law provides: for the state to enter into an inter-state compact for education to provide a forum for educational matters and to effect a liaison with the federal government in education and be represented by a seven member commission. (M.S. 121.81)

President: Frank Newman

ENVIRONMENTAL EDUCATION BOARD

Box #5, DNR Bldg., 500 Lafayette Rd., St. Paul 55155, (612) 296-2368

Law provides: for a state board of six members appointed by the commissioners of the Dept. of Natural Resources and Dept. of Education, and thirteen regional council appointees; to promote coordination among various groups and institutions developing and distributing environmental education materials, including formal and informal education, from pre-kindergarten through adult. (M.S. 116E.01)

Executive Secretary: Jacqueline Lind

ETHICAL PRACTICES BOARD

625 N. Robert St., St. Paul 55101-2520, (612) 296-5148

Law provides: for governor's appointment of a six member citizen body, no more than three members of same party, to administer laws relating to public disclosure in campaign finance, lobbying, public officials' economic interests and conflicts of interest, and public financing of candidates. (M.S. 10A.01 — 10A.34)

Executive Director: Mary Ann McCoy

EXPORT FINANCE AUTHORITY

1000 Minnesota World Trade Center, St. Paul 55101-4902, (612) 297-4659

Law provides: for a six member board of directors, appointed by the governor and confirmed by the senate, to aid and facilitate the financing of exports from Minnesota. (M.S. 116J.9673)

Executive Director: M. Noor Doja

GAMBLING CONTROL BOARD

Dept. of Revenue, Gaming Division, 10 River Park Plaza, Mail Station 3315, St. Paul 55146-3315, (612) 297-5300

Law provides: for governor's appointment of six members to issue, suspend and revoke licenses of organizations, bingo halls, distributors and manufacturers of gambling equipment register gambling equipment, collect license fees, inspect records and conduct hearings to insure integrity of operations and compliance with all applicable laws and rules. (Laws of 1989, M.S. 349.151)

GOVERNOR'S RESIDENCE COUNCIL

1006 Summit Ave., St. Paul 55105, (612) 296-2961

Law provides: for a fifteen member council to include members of state agencies, the governor's spouse, legislators, representatives of the family which donated the building and the fields of education, landscaping, architecture and interior design, and four public members appointed by the governor; to oversee renovation of the governor's residence. (M.S. 16B.27)

Chair: Alexander Hill

GREAT LAKES COMMISSION

10 State Capitol Bldg., St. Paul 55155, (612) 296-6648

Law provides: for two state representatives, two state senators and one member appointed by the governor to represent Minnesota on the eight-state commission. The commission seeks to increase economic development of the Great Lakes while protecting their environmental integrity. (M.S. 1.21 — 1.25)

Chairman: Henry K. Hanka

GREATER MINNESOTA CORPORATION

920 Second Ave. S., 120 International Centre II, Mpls. 55402, (612) 338-6666

Law provides: for an eight member board of directors appointed by the governor with senate confirmation; the corporation is a public-private partnership to promote economic growth and job creation in rural Minnesota through applied research, technology transfer and product development. (M.S. 1160.03)

Chairman of the Board: William C. Norris

HAZARDOUS SUBSTANCE INJURY COMPENSATION BOARD

2700 University Ave. W., Suite 115, St. Paul 55114, (612) 642-0455

Law provides: for governor's appointment of two public members, and one physician knowledgeable in toxicology, one member of the bar in Minnesota, one health professional knowledgeable in the area of hazardous substance injuries; to investigate claims of property damages or injury and to compensate victims for verified losses caused by release of hazardous substances into the environment. (M.S. 115B.27)

Chair: Byron E. Starns

HIGHER EDUCATION COORDINATING BOARD

400 Capitol Square Bldg., 550 Cedar St., St. Paul 55101, (612) 296-3974

Law provides: for governor's appointment of eleven members including one member from each congressional district, two at-large members, and one student member; to analyze and develop plans to meet present and long range higher education needs. (M.S. 136A.02)

Executive Director: David R. Powers

HIGHER EDUCATION FACILITIES AUTHORITY

175 East 5th St., Suite 450, St. Paul 55101, (612) 296-4690

Law provides: for an independent agency to assist Minnesota institutions of higher education in construction and financing of projects with authority to issue revenue bonds, not to exceed \$150,000,000 outstanding bonds. (M.S.136A.25)

Executive Director: Joseph E. LaBelle

HOUSING FINANCE AGENCY

400 Sibley St., Suite 300, St. Paul 55101, (612) 296-7608

Law provides: for an agency board consisting of the state auditor, commissioner of the Dept. of Trade and Economic Development, and five citizen members appointed by the governor; to facilitate the construction, acquisition, improvement, and rehabilitation of housing for low and moderate income people by providing affordable financing and related assistance. (M.S. 462A)

Commissioner: James J. Solem

INDIAN AFFAIRS COUNCIL

1819 Bemidji Ave., Bemidji 56601, (218) 755-3825

127 University Ave., St. Paul 55155, (612) 296-3611

Law provides: that the eleven tribal governments are represented by their chairs or designees.

nees; provision is made for at-large election of two additional members representing Minnesota residents enrolled in non-Minnesota Indian reservations. (M.S. 3.922)

Executive Director: Roger Head

LIQUOR LIABILITY ASSIGNED RISK PLAN ADVISORY BOARD

Dept. of Commerce, 500 Metro Square Bldg., St. Paul 55101, (612) 296-6313

Law provides: for appointment by the commissioner of the Dept. of Commerce of eleven members, including four insurer representatives, one risk management services vendor representative, three insurance agent representatives, and three liquor vendors; to advise the commissioner regarding the operation of the Liquor Liability Assigned Risk Plan and related matters. (M.S. 340A.409)

MARKET ASSISTANCE PROGRAM COMMITTEE

Pioneer Post Office Box 1760, St. Paul 55101, (612) 222-0484

Law provides: for appointment by the commissioner of the Dept. of Commerce of twelve members, including six representatives of insurers, two insurance agents, two public members and two representatives of groups insured by the Minnesota Joint Underwriting Association; to review applicants of the Minnesota Joint Underwriting Association to ascertain if coverage is available in private insurance. (M.S. 621.09)

Chair: Donna Hentges

MARKET ASSISTANCE PROGRAM COMMITTEE — LIQUOR LIABILITY

Dept. of Commerce, 500 Metro Square Bldg., St. Paul 55101, (612) 296-4026

Law provides: for appointment by the commissioner of the Dept. of Commerce of twelve members, including four representing casualty insurance companies, two surplus lines agents or brokers, two insurance agents, two representing the liquor industry, and two public members; to assist liquor licensees in obtaining liquor liability insurance coverage. (M.S. 340A.409)

MEDICAL MALPRACTICE JOINT UNDERWRITING ASSOCIATION

500 Metro Square Building, St. Paul 55101, (612) 296-4026

Law provides: for a board consisting of eleven members including three health care providers appointed by the commissioner of the Dept. of Commerce, three public members appointed by the governor, and five members elected by the members of the association; to provide medical malpractice insurance coverage to any licensed health care provider unable to obtain this insurance through ordinary methods.

Chair: Patricia Murto

MEDICAL SERVICES REVIEW BOARD

Dept. of Labor and Industry, 443 Lafayette Rd., St. Paul 55155, (612) 296-8213

Law provides: for commissioner's appointment of thirteen members representing chiropractic, hospital administrators, physicians, employees, employers or insurers and the general public; to advise on medical matters relating to workers compensation and to discipline health care providers for violation of rules pertaining to workers compensation. (M.S. 176.103)

Executive Secretary: Janice Kramer

MERIT SYSTEM COUNCIL

2nd Floor, Dept. of Human Services, 444 Lafayette Rd., St. Paul 55155-3822, (612) 296-3996

Law provides: for three members appointed by the governor to review and make recommendations on all proposed rule amendments, classification specifications, and compensation plans, establish policies for examinations and assist in formulating personnel policies and procedures. (M.S. 256.012)

Personnel Manager: Ralph W. Corey

METROPOLITAN AIRPORTS COMMISSION

6040 28th Ave. S., Mpls. 55450, (612) 726-1892

Law provides: for governor's appointment of eight members residing in precincts determined by the governor, a chair, and the mayors of Minneapolis and St. Paul or their designees; to promote air transportation locally, nationally and internationally by developing the Twin Cities as an aviation center. (M.S. 473.603)

Chairman: Thomas E. Holloran

METROPOLITAN COUNCIL

Mears Park Centre, 230 E. Fifth St., St. Paul 55101, (612) 291-6359

Law provides: for governor's appointment and senate confirmation of sixteen members from districts of equal population, and a chair representing the metropolitan area at large, to coordinate planning and development of the seven county metropolitan area, establishing policies for regional transportation, sewage, airports, parks, health and housing systems. (M.S. 473.123)

Chair: Steve Keefe

METROPOLITAN PARKS AND OPEN SPACE COMMISSION

Mears Park Centre, 230 E. 5th St., St. Paul 55101, (612) 291-6333

Law provides: for nine members, including a chair, appointed by the Metropolitan Council to assist the council in planning the Regional Recreation Open Space System, advise the council on grants for the acquisition and development of facilities, and review the master plan for facilities. (M.S. 473.303)

Chair: Larry Kitto

METROPOLITAN SPORTS FACILITIES COMMISSION

Hubert H. Humphrey Metrodome, 900 S. 5th St., Mpls. 55415, (612) 332-0386

Law provides: for six members appointed by the Minneapolis City Council and a chair appointed by the governor to be responsible for the location, design, construction and operation of the Hubert H. Humphrey Metrodome, and to control operation of the existing metropolitan sports arena. (M.S. 473.553)

Chairman: Ron Gornick

METROPOLITAN TRANSIT COMMISSION

560 6th Ave. N., Mpls. 55411-4398, (612) 349-7400

Law provides: for a commission to provide transit services within the metropolitan area in conformance with the implementation plan of the Regional Transit Board. (M.S. 473.404)

Chairman: Carolyn Cochrane, Chief Administrator: John Capell

METROPOLITAN WASTE CONTROL COMMISSION

350 Metro Square Bldg., St. Paul 55101, (612) 222-8423

Law provides: for eight members appointed by the Metropolitan Council (one from each commissioner district A through H) and a chair appointed by the governor with senate confirmation, to plan, construct, and operate a regional wastewater treatment system. (M.S. 473.503)

Chair: Lurline Baker-Kent

MINNESOTA ACADEMIC EXCELLENCE FOUNDATION

751 Capitol Square Bldg., 550 Cedar St., St. Paul 55101, (612) 297-1875

Law provides: for governor's appointment of six members representing various education groups and nine members representing various business groups, and a board of directors; to promote academic excellence in Minnesota public schools through a public-private partnership (non-profit organization). (M.S. 121.612)

Executive Director: Zona Sharp-Burk

MINNESOTA AMATEUR SPORTS COMMISSION

900 American Center Bldg., 150 E. Kellogg Blvd., St. Paul 55101, (612) 296-4845 Effective January 1990: National Sports Center, 1700 105th Ave. N.E., Blaine 55434

Law provides: for governor's appointment of nine members, including four members experienced in promoting amateur sports, and legislative appointment of one senator and one representative as non-voting members; to work with and support the amateur sports associations in the state and promote amateur sports events. (M.S. 240A.02)

Executive Director: Paul D. Erickson

MINNESOTA AUTOMOBILE ASSIGNED CLAIMS BUREAU

G-M Building, Suite A, 6603 Queen Ave. S., Richfield 55423, (612) 866-2280

Law provides: for seven members including two public members appointed by the governor, to govern the operations of the Minnesota Automobile Assigned Claims Plan in providing no-fault basic economic loss benefits to eligible recipients as provided under Minnesota Statutes 65B.64. (M.S. 65B.63)

Chair: Carol Kummer

MINNESOTA AUTOMOBILE INSURANCE PLAN GOVERNING COMMITTEE

G-M Building, Suite A, 6603 Queen Ave. S., Richfield 55423, (612) 866-2280

Law provides: for nine members including four public members appointed by the commissioner of the Dept. of Commerce and five members elected by insurers to direct the operation of the Minnesota Automobile Insurance Plan which provides for the placement of insurance for drivers and vehicles owners who are unable to obtain coverage in the open market. (M.S. 65B.03)

Chair: Donald F. Peterson

MINNESOTA BOARD OF CHIROPRACTIC EXAMINERS PEER REVIEW COMMITTEE

2700 University Ave. W., Suite 20, St. Paul 55114-1089, (612) 642-0591

Law provides: for appointment by the State Board of Chiropractic Examiners of seven members including five chiropractors and two consumer members, to make determinations of whether or not certain chiropractors properly utilized services, rendered or ordered appropriate treatment or service, and if the cost of treatment was unconscionable. (M.S. 148.01 — 148.106)

Executive Director: Dr. Kent Erickson

MINNESOTA BOARD OF NURSING

2700 University Ave. W., #108, St. Paul 55114, (612) 642-0567

Law provides: for governor's appointment of five registered nurses, three licensed practical nurses and three public members; to examine and license registered nurses and licensed practical nurses, investigate complaints and discipline licensees, approve nursing schools, register nursing corporations and approve training and evaluation programs for nursing assistants in nursing homes and maintain a registry of the nursing assistants. (M.S. 148.181)

Executive Director: Joyce M. Schowalter

MINNESOTA BOARD OF VETERINARY MEDICINE

2700 University Ave. W., #102, St. Paul 55114, (612) 642-0597

Law provides: for governor's appointment of a board of five veterinarians and two public members to examine and license veterinarians and investigate consumer complaints. (M.S., Chapter 156)

Executive Director: Roland C. Olson, D.V.M.

MINNESOTA BOARD ON AGING

4th Floor, Human Services Bldg., 444 Lafayette Rd., St. Paul 55155-3843, (612) 296-2770

Law provides: for a board consisting of twenty-five members appointed by the governor, including one member from each congressional district, to advise the governor and state agencies on policies, programs and services affecting older persons and to administer the Older Americans Act. (M.S. 256.975)

Executive Secretary: Gerald A. Bloedow

MINNESOTA COMPREHENSIVE HEALTH ASSOCIATION BOARD OF DIRECTORS

Dept. of Commerce, 500 Metro Square Bldg., St. Paul 55101, (612) 296-4026

Law provides: for nine members, including four public members appointed by the commissioner of the Dept. of Commerce, to govern the activities of the Minnesota association which provides basic health insurance coverage to persons in Minnesota unable to obtain coverage through the open market. (M.S. 62E.10)

President: Norman R. Peterson

MINNESOTA COUNCIL FOR THE BLIND

1745 University Ave., St. Paul 55104, (612) 642-0508

Law provides: for nine members appointed by the commissioner of the Dept. of Jobs and Training, of whom five must be blind or visually handicapped, to advise the commissioner on the development of policies, programs and services affecting the blind and visually handicapped. (M.S. 248.10)

Chair: David A. Schwartzkopf

MINNESOTA COUNCIL FOR THE HEARING IMPAIRED

Deaf Services, Dept. of Human Services, 444 Lafayette Rd., St. Paul 55155-3814, (612) 297-1872

Law provides: for a council of fifteen members appointed by the commissioner of the Dept. of Human Services, with at least fifty percent of the members being hearing impaired, to advise the commissioner and governor regarding policies, programs and services affecting hearing impaired citizens, and to create public awareness of the needs and potential of hearing impaired people. (M.S. 256C.28)

Chair: Jody Haymond

MINNESOTA COUNCIL ON PRODUCTIVITY AND QUALITY

900 American Center Bldg., 150 E. Kellogg Blvd., St. Paul 55101, (612) 297-1935

Law provides: for a council of eleven members representing labor, small business, engineering and business-management education, including five members appointed by the governor, three members appointed by the speaker of the house, and three members appointed by the senate majority leader; to help raise public awareness of quality and productivity as a means to increase the state's industrial competitiveness, and work on better labor-management relations. (M.S. 116J.941)

Executive Director: Walter Burning

MINNESOTA EDUCATIONAL COMPUTING CORPORATION

3490 Lexington Ave. N., St. Paul 55126, (612) 481-3500

Law provides: for governor's appointment of nine members to provide cost-effective computing and technology related products and services for Minnesota educational institutions. (M.S., Chapter 119)

Chief Executive Officer: Dale LaFrenz

MINNESOTA ENVIRONMENTAL QUALITY BOARD

300 Centennial Bldg., 658 Cedar St., St. Paul 55155, (612) 296-9027

Law provides: that the board provide for cooperation of state agencies affecting the environment, initiate environmental studies, review major actions, programs and legislation to ensure compliance with state environmental policy. (M.S. 116C)

Executive Director: Michael D. Sullivan

MINNESOTA INSURANCE GUARANTY ASSOCIATION

Dept. of Commerce, 500 Metro Square Bldg., St. Paul 55101, (612) 296-4026

Law provides: for appointment by the commissioner of the Dept. of Commerce of two public members and seven insurers to provide for the payment of covered claims to avoid financial loss to policyholders because of the liquidation of an insurer. (M.S. 60C.08)

Chairman: Vicky Rizzolo

MINNESOTA JOB SKILLS PARTNERSHIP BOARD

406 Capitol Square Bldg., 550 Cedar St., St. Paul 55101, (612) 296-0388

Law provides: for governor's appointment of eight members, the commissioners of the Dept. of Trade & Economic Development, Dept. of Education, and Dept. of Jobs and Training, and the state director of vocational technical education; to bring together employers with specific training needs with educational or other non-profit institutions which can assist in development of training programs. (M.S. 116L.01-116L.05).

Executive Director: Roger Hughes

MINNESOTA JOINT UNDERWRITING ASSOCIATION — LIABILITY INSURANCE

Pioneer Post Office Box 1760, St. Paul 55101, (612) 222-0484

Law provides: for appointment by the commissioner of the Dept. of Commerce of three public members, three members of groups to whom coverage is currently extended and five members elected from industry; to provide liability insurance coverage for persons unable to obtain it through ordinary means where coverage is required by law or is necessary for the conduct of business and serves a public purpose. (M.S. 621.02)

Chair: Patty Murto

MINNESOTA MUNICIPAL BOARD

165 Metro Square Bldg., 7th and Robert Streets, St. Paul 55101, (612) 296-2428

Law provides: for governor's appointment of three members, including one member learned in the law and one member outside the metropolitan area, to act on all boundary adjust-

ments between a city and the adjacent land, and rule on incorporations of cities. (M.S., Chapter 414)

Executive Director: Terrence A. Merritt

MINNESOTA PROPERTY INSURANCE PLACEMENT FACILITY

Dept. of Commerce, 500 Metro Square Bldg. St. Paul 55101, (612) 296-4026

Law provides: for nine members including five elected insured members and four members at least three of whom are public members appointed by the commissioner of the Dept. of Commerce; to administer the Fair-Plan Act to make property or liability (including homeowners and commercial multiperil) insurance available statewide. (M.S. 65A.35)

Manager: Ross Farmer

MINNESOTA PUBLIC FACILITIES AUTHORITY

Dept. of Trade & Economic Development, 150 E. Kellogg Blvd., St. Paul 55101, (612) 296-5005

Law provides: for governor's appointment and senate confirmation of three public members and four ex-officio members to manage grant and loan programs for assisting state or local jurisdictions in financing water and wastewater treatment systems. (M.S. 446A.03)

Chair: David Speer

MINNESOTA RACING COMMISSION

11000 W. 78th St., Suite 201, Eden Prairie 55344, (612) 341-7555

Law provides: for governor's appointment and senate confirmation of nine members to regulate pari-mutuel horse racing in Minnesota to ensure its integrity and conduct in the public interest. (M.S. 240)

Executive Director: Donald R. Price

MINNESOTA RURAL FINANCE AUTHORITY

400 Centennial Bldg., 650 Cedar St., St. Paul 55155, (612) 296-5900

Law provides: for governor's appointment and senate confirmation of three public members, the commissioners of the Dept. of Agriculture, Dept. of Commerce, and Dept. of Finance, and the state auditor; to develop the state's agricultural resources by extending credit on real estate security. (M.S. 41B.035)

Chair: Tom Triplett

MINNESOTA SENTENCING GUIDELINES COMMISSION

51 State Office Building, St. Paul 55155, (612) 296-0144

Law provides: for governor's appointment of an eleven member commission composed of jurists, attorneys in public service, law enforcement officials, correction officials, and public members to reduce the disparity in sentencing practices in regard to length of prison terms and to establish goals for sentence uniformity. (M.S. 244.09)

Director: Debra L. Dailey

MINNESOTA STATE ARMORY BUILDING COMMISSION

Veterans Service Bldg., St. Paul 55155, (612) 296-4678

Law provides: for the commission to acquire property for armory use, to exercise the right of eminent domain, to issue bonds for the construction and equipping of new armories, to sue or be sued, and to pay the cost of operating, maintaining and improving armories. (M.S. 193)

Executive Director: Thomas E. Nesbitt

MINNESOTA STATE ARTS BOARD

432 Summit Ave., St. Paul 55102, (612) 297-2603

Law provides: for an eleven member board, appointed by the governor with consent of the senate, to review and make grants to individual artists, schools, and non-profit organizations in support of arts activities. (M.S. 139.08)

Executive Director: Dr. Sam W. Grabarski.

MINNESOTA STATE HIGH SCHOOL LEAGUE

2621 Fair oak Ave., P.O. Box 309, Anoka 55303, (612) 427-5250

Law provides: for a board of twenty-one members including sixteen members selected by

the member schools, the commissioner of the Dept. of Education or designee, four public members appointed by the governor (at least one public member is to be American Indian, Asian, Black, or Hispanic); to exercise control, supervision, regulation of interscholastic athletics, and musical, dramatic and other contests between pupils of Minnesota high schools. (M.S. 129.121)

Executive Director: Dave Stead

MINNESOTA STATE RETIREMENT SYSTEM

529 Jackson St. at Tenth, St. Paul 55101, (612) 296-2761

Law provides: that the administrative function is vested in the executive director and the policy making and appellate functions are vested in a board of eleven members, three appointed by the governor, one retired employee, one MTC union representative, and six elected by the covered employees. (M.S. 3A, 352, 352B, 352C, 352D, and 490)

Executive Director: Paul L. Groschen

MINNESOTA STATE UNIVERSITY BOARD


Suite 230, 555 Park St., St. Paul 55103, (612) 296-2844

Law provides: that seven Minnesota state universities are under the management of a nine-member board, appointed by the governor and confirmed by the senate. Members represent Minnesota's congressional districts, and at least two members, in addition to a student member, must be graduates of state universities. (M.S. 136.01 — 136.58)

Chancellor: Dr. Robert L. Carothers

Biography: Edinboro University (B.S.), University of Akron (J.D.), Kent State University (M.A., Ph.D.); president, vice president, dean, faculty, Edinboro University (1968-83), president, Southwest State University (1983-86).

Appointed: 1986



MINNESOTA STATE UNIVERSITIES

Bemidji State University, Bemidji 56601, (218) 755-2011

President: Dr. Lowell (Ted) R. Gillett

Biography: Gustavus Adolphus (B.A.), University of Minnesota (M.A.), University of North Dakota (Ed.D.); acting president, dean, faculty, St. Cloud State University (1963-82); secondary teacher and administrator (1947-62).

Appointed: 1982



Mankato State University, Mankato 56001, (507) 389-1111

President: Dr. Margaret R. Preska

Biography: State University of New York (B.S.), Pennsylvania State University (M.A.), Claremont Graduate School (Ph.D.); vice president, Mankato State University (1975-79); dean, faculty, LaVerne College (1972-75); primary and secondary teacher, Pomona, California.

Appointed: 1979






Metropolitan State University, Suite 121, Metro Square Bldg., 121 Seventh Pl. E., St. Paul 55101-2189, (612) 296-4445

Interim President: Dr. Charles Graham

Biography: University of Illinois (B.A., M.A., Ph.D.); sr. vice president, Minnesota Private College Council & Fund (1987-88), president, Hamline University (1981-87), president, St. Cloud State University (1971-81).

Appointed: 1988




Moorhead State University, Moorhead 56560, (218) 236-2243

President: Dr. Roland Dille

Biography: University of Minnesota (B.A., summa cum laude, Ph.D.); dean, faculty, Moorhead State University (1963-68); faculty: University of Minnesota, St. Olaf College, California Lutheran College; secondary teacher, Dassel High School.

Appointed: 1968



St. Cloud State University, St. Cloud 56301, (612) 255-2122

President: Dr. Brendan McDonald

Biography: St. Cloud University (B.S.), University of Wisconsin (M.A.), Michigan State University (Ph.D.); president, Kearney State College (1972-82), vice president, faculty, St. Cloud State University (1971-72); asst. vice president, professor, Mankato State University (1967-71).

Appointed: 1982



Southwest State University, Marshall 56258, (507) 537-6272

President: Dr. Douglas Treadway

Biography: California Western University (B.A.), Claremont Graduate School (M.T.), Northwestern University (Ph.D.); president, professor, Western Montana College (1984-87); dean, director, professor, Eastern Oregon State College (1974-84).

Appointed: 1987



Winona State University, Winona 55987, (507) 457-5003

President: Dr. Darrell W. Krueger

Biography: Southern Utah State College (B.A.), University of Arizona (M.A., Ph.D.); vice president for Academic Affairs/ Dean of Instruction, Northern Missouri State University (1973-1989); assistant professor of Political Science, Northeast Missouri State University (1971-1973).

Appointed: 1989

MINNESOTA VETERANS HOMES BOARD OF DIRECTORS

Veterans Service Bldg., Room 206A, 20 W. 12th St., St. Paul 55155, (612) 296-2073

Law provides: for governor's appointment and senate confirmation of a nine member board

to determine policy and adopt, amend, and repeal rules for the governance of the Minnesota veterans homes, reporting quarterly to the governor on the management, operations, and quality of care provided. (M.S. 109.002)

Chairman: James G. Sieben

MINNESOTA-WISCONSIN BOUNDARY AREA COMMISSION

619 Second St., Hudson, WI 54016, (612) 436-7131; (715) 386-9444

Law provides: for an interstate commission composed of five members from each state appointed by their respective governors to recommend, review and correlate studies for the use of lands and waters which form the common boundaries of the two states, especially the St. Croix and Mississippi Rivers. (M.S. 1.31)

Executive Director: James M. Harrison

MINNESOTA WORKERS' COMPENSATION ASSIGNED RISK PLAN REVIEW BOARD

500 Metro Square Bldg., Seventh and Robert Streets, St. Paul 55101, (612) 297-3238

Law provides: for a board consisting of two insurers, three policyholders and the commissioner of insurance to audit the case and total reserves for assigned risk business and to monitor the Assigned Risk Plan's operation and to recommend plan improvements. (M.S. 79.251)

Chair: Andrew Meuwissen

MINNESOTA WORKERS' COMPENSATION INSURERS' ASSOCIATION (RATING ASSOCIATION)

7760 France Ave. S., Suite 640, Mpls., 55435, (612) 897-1737

Law provides: for nine members appointed by the commissioner of the Dept. of Commerce including two employer representatives to oversee the administration of the Minnesota Workers Compensation Insurer's Association (Rating Association). (M.S. 79.61)

Chairman: Mr. J.R. Jersey

MINNESOTA WORLD TRADE CENTER BOARD

1300 Conwed Tower, 444 Cedar St., St. Paul, (612) 297-1580

Law provides: for a thirteen member board to facilitate and support trade center programs and services and promote growth of international trade in Minnesota. (M.S. 44A.01 — 44A.07)

President: Richard M. Nolan

MINNESOTA ZOOLOGICAL BOARD

13000 Zoo Boulevard, Apple Valley 55124, (612) 431-9200

Law provides: for governor's appointment of fifteen members, Dakota County Board appointment of one member, Zoological Board appointment of fourteen members to acquire, construct, equip, operate and maintain the Minnesota Zoological Garden. (M.S. 85A.01 — 85A.05)

General Director: Kathryn R. Roberts

MISSISSIPPI RIVER COORDINATING COMMISSION

Governor's Office, Open Appointments Director, 130 State Capitol, St. Paul 55155, (612) 296-3391

Law provides: for a twenty-two member commission with twelve members appointed by the governor, including one representative each from the Dept. of Natural Resources, Dept. of Transportation, and the Environmental Quality Board, four elected officials to represent counties and municipalities other than Minneapolis and St. Paul, one representative of commercial navigation interests, and four members from the general public; to assist federal, state, local authorities in development and implementation of a resource management plan for the lands and waters of the state designated Mississippi critical area from the Crow River to the St. Croix River along the Mississippi. (Public Law 100-696, Title VII)

MISSISSIPPI RIVER PARKWAY COMMISSION OF MINNESOTA

208 Westport Office Bldg., 220 S. Robert St., St. Paul 55107, (612) 224-9903

Law provides: for a commission composed of ten members, including six legislators and one member appointed by each commissioner of the Dept. of Transportation, Dept. of Natural

Resources, and Dept. of Trade and Economic Development, to aid in the development of a scenic parkway and highway along the Mississippi River and in the promotion of tourism and economic development along the Great River Road. (M.S. 161.1419)

Assistant Secretary: John F. Edman

OCCUPATIONAL SAFETY AND HEALTH REVIEW BOARD

Labor & Industry Building, 443 Lafayette Rd., St. Paul 55155, (612) 296-8946

Law provides: for governor's appointment and senate confirmation of a three-member hearing board to review and affirm, modify, or revoke contested OSHA citations, penalties, or orders of the commissioner of the Dept. of Labor and Industry. (M.S. 182.664)

Executive Secretary: Janice Kramer

OFFICE OF ADMINISTRATIVE HEARINGS

5th Floor, Flour Exchange Bldg., 310 4th Ave. S., Minneapolis 55415, (612) 341-7600

Law provides: that the office is responsible for the conduct of rulemaking and contested case hearings for state agencies pursuant to the Administrative Procedures Act and workers' compensation trials pursuant to the Workers' Compensation Law, issuance of reports and orders, and preparation of the record of the proceedings. (M.S., Chapters 14 and 176)

Chief Administrative Law Judge: William G. Brown

OMBUDSMAN FOR CORRECTIONS

1885 University Ave., Suite 395, St. Paul 55104, (612) 296-4500

Law provides: for the ombudsman to receive complaints, investigate where necessary, and offer recommendations for resolving conflicts regarding complaints from inmates and staff of the Department of Corrections and facilities covered by the Community Corrections Act. (M.S. 241.41 — 241.45)

Ombudsman: John Poupart

PETROLEUM TANK RELEASE COMPENSATION BOARD

500 Metro Square Bldg., St. Paul 55101, (612) 297-3238

Law provides: for governor's appointment of three members, including two petroleum industry representatives and one insurance industry representative, to administer compensation from the Petroleum Tank Release Clean-up Fund for clean-up of leaks and spills from petroleum storage tanks. (M.S. 115C.07)

Executive Director: Heidi Strommen

PHYSICAL THERAPY COUNCIL

2700 University Ave. W., Room 106, St. Paul 55114-1080, (612) 642-0538

Law provides: for appointment by the Board of Medical Examiners of three registered physical therapists, two doctors of medicine, one physical therapy assistant and one public member; to examine and register physical therapists. (M.S. 148.67)

Executive Director: H. Leonard Boche

PUBLIC EMPLOYEES RETIREMENT ASSOCIATION

Suite 200, Skyway Level, 514 St. Peter St., St. Paul 55102, (612) 296-7460

Law provides: for the governing board to include the state auditor, five members appointed by the governor to represent school boards, cities, counties, retired annuitants and the public, and three trustees representing the membership; to manage the collection of payments, approve applications for membership, approve claims for withdrawals, pensions or benefits, and adopt an appropriate mortality table based on experience of the fund. (M.S. 353)

Executive Director: James M. Hacking

PUBLIC EMPLOYMENT RELATIONS BOARD

Suite 3, 1380 Energy Lane, St. Paul 55108, (612) 649-5450

Law provides: for governor's appointment of two employee representatives, two employer representatives, and one public member to hear appeals from decisions of the Bureau of Mediation Services relating to public sector labor relations and to maintain a roster of arbitrators for the purpose of providing the parties with a panel of arbitrators in grievance and interest arbitration matters. (M.S. 179A.05)

Executive Director: Jermaine C. Foslien

PUBLIC UTILITIES COMMISSION

780 American Center Bldg., 150 E. Kellogg Blvd., St. Paul 55101, (612) 296-7124

Law provides: for a five member commission appointed by the governor and confirmed by the senate to regulate rates and services of certain gas, electric and telephone companies. The commission establishes service areas, grants authorities and promulgates rules for regulated industries. (M.S. Chapters 216A, 216B, 237)

Executive Secretary: Mary Ellen Hennen

REGIONAL TRANSIT BOARD

Mears Park Centre, 230 E. Fifth St., St. Paul 55101, (612) 292-8789

Law provides: for appointment by the Metropolitan Council of eight members, one from each metropolitan agency district, including six elected officials of cities, towns, or counties, and governor's appointment of three members, including a member 65 years or older, a member with a disability, and the chair; to coordinate transit programs within the metropolitan area and implement short to mid-range planning consistent with the long range transit plans of the Metropolitan Council. (M.S. 473.373)

Chair: Michael Ehrlichmann

REHABILITATION REVIEW PANEL

Dept. of Labor and Industry, 443 Lafayette Rd., St. Paul 55155, (612) 296-8213

Law provides: for commissioner's appointment of members representing employers, insurers, rehabilitation, medicine, chiropractors and labor; to determine appeals regarding registration of qualified rehabilitation consultants, discipline qualified rehabilitation consultants, study rehabilitation and recommend rules. (M.S. 176.102)

Executive Secretary: Janice Kramer

RURAL DEVELOPMENT BOARD

150 E. Kellogg Blvd., St. Paul 55101, (612) 296-5005

Law provides: for a fifteen member board with nine ex-officio members and six public members appointed by the governor (two elected officials, two farm organization representatives, one business representative, one labor representative) to investigate, evaluate and implement new methods of rural development, including a Challenge Grant Program to assist rural businesses and a Rural Investment Guide to offer recommendations for the legislature and state agencies to allocate state resources and funds to rural Minnesota. (M.S. 116N.02)

Chair: David Speer

SEAWAY PORT AUTHORITY OF DULUTH

P.O. Box 16077, Duluth 55816-0877, (218) 727-8525

Law provides: for governor's appointment of two members, St. Louis county board appointment of two members, Duluth city council appointment of three members; to promote waterborne commerce in port district, may acquire or construct port facilities, and is responsible for the sale of land in Airport Industrial Park and Oneota Industrial Park.

Executive Director: Davis Helberg

SOCIAL WORK LICENSING BOARD

2700 University Ave. W., #225, St. Paul 55114, (612) 643-2580

Law provides: for governor's appointment of ten members, including six licensed social workers, three public members and one school social worker licensed by the Board of Teaching; to adopt and enforce rules for licensure of social workers and for regulation of their professional conduct. (M.S. 148B.19)

Executive Director: Mary Ann Murphy

STATE BOARD FOR COMMUNITY COLLEGES

203 Capitol Square Bldg., 550 Cedar St., St. Paul 55101, (612) 296-3990

Law provides: that eighteen community colleges are under the management of a nine member board, appointed by the governor and confirmed by the senate. The colleges offer the first two years of programs leading to baccalaureate degrees through transfer agreements with University of Minnesota, state universities, private colleges. Also offered in day and night classes are general studies, vocational and technical programs, and continuing education. (M.S. 136.60-136.70)

Chancellor: Dr. Gerald W. Christenson

MINNESOTA COMMUNITY COLLEGES

Anoka-Ramsey Community College, Coon Rapids
Cambridge Center, Cambridge

Arrowhead Community College Region

Fond du Lac Center, Cloquet
Hibbing Community College, Hibbing
Itasca Community College, Grand Rapids
Mesabi Community College, Virginia
Rainy River Community College, International Falls
Vermilion Community College, Ely

Austin Community College, Austin

Clearwater Community College Region

Brainerd Community College, Brainerd
Fergus Falls Community College, Fergus Falls
Northland Community College, Thief River Falls

Inver Hills Community College, Inver Grove Heights

Lakewood Community College, White Bear Lake

Minneapolis Community College, Minneapolis

Normandale Community College, Bloomington

North Hennepin Community College, Brooklyn Park

Rochester Community College, Rochester

Willmar Community College, Willmar

Worthington Community College, Worthington

STATE BOARD OF CHIROPRACTIC EXAMINERS

2700 University Ave. W., Suite 20, St. Paul 55114-1089, (612) 642-0591

Law provides: for governor's appointment of five chiropractors and two public members to examine, license, and regulate chiropractors, handle complaints, register professional corporations and coordinate a peer review committee. (M.S. 148.02)

Executive Director: Kent J. Erickson, D.C.

STATE BOARD OF PUBLIC DEFENSE

875 Summit Avenue, LEC 303, St. Paul 55105, (612) 290-6418

Law provides: for a seven member board consisting of two public members appointed by the governor, four attorneys and a district court judge appointed by the Supreme Court; to provide policy and implement standards for all public defender organizations throughout the state, appointment and administration of the state public defender, and all judicial district public defenders except in the second and fourth districts. (M.S. 611.215)

Chief Administrator: Richard F. Scherman

STATE BOARD OF VOCATIONAL TECHNICAL EDUCATION

Capitol Square Bldg., St. Paul 55101, (612) 296-3995

Law provides: for governor's appointment and senate confirmation of an eleven member board to govern Minnesota's technical college system. Thirty postsecondary technical colleges, located at thirty-four campuses throughout the state, offer over 600 full-time programs in over 200 occupations. Together with off-campus adult extension programs offered in approximately 400 Minnesota school districts and other satellite locations, the technical colleges annually serve over 300,000 persons seeking technical education. (M.S. 136C.04)

State Director of Vocational Technical Education: Joseph P. Graba

MINNESOTA TECHNICAL COLLEGES

Albert Lea Technical College
Alexandria Technical College
Anoka Technical College
Austin Technical College
Bemidji Technical College
Brainerd Technical College
Dakota County Technical College
Detroit Lakes Technical College
Duluth Technical College

Moorhead Technical College
Northeast Metro Technical College
Pine Technical College
Red Wing Technical College
Rochester Technical College
St. Cloud Technical College
Southwestern Technical College:
Canby Campus
Granite Falls Campus

East Grand Forks Technical College
 Eveleth Technical College
 Faribault Technical College
 Hennepin Technical College:
 North Campus, Brooklyn Park
 South Campus, Eden Prairie
 Hibbing Technical College
 Mankato Technical College
 Minneapolis Technical College

Jackson Campus
 Pipestone Campus
 Staples Technical College
 St. Paul Technical College
 Technical College of Hutchinson
 Thief River Falls Technical College
 Wadena Technical College
 Willmar Technical College
 Winona Technical College

STATE COUNCIL ON VOCATIONAL TECHNICAL EDUCATION
 407 Gallery Bldg., 17 W. Exchange St., St. Paul 55102, (612) 296-4202

Law provides: for governor's appointment of thirteen members, including seven members representing business, industry, agriculture and labor, and six representatives of vocational colleges among which must be representatives of career guidance and counseling, targeted populations and special education; to report to and advise the governor, the state's education boards, the business community and the public on policy for vocational technical education. (M.S. 136C.50)

Executive Director: John W. Mercer

STATE DESIGNER SELECTION BOARD

G-10, State Administration Bldg., St. Paul 55155, (612) 296-4656

Law provides: for appointment by the commissioner of the Dept. of Administration with senate confirmation of five members to select designers for major state building projects. (M.S. 16B.33)

Executive Secretary: George Iwan

STATE EMERGENCY RESPONSE COMMISSION

450 N. Syndicate, Suite 290, St. Paul 55104, (612) 296-0481

Law provides: for governor's appointment of seventeen members, (four of the seventeen members must be from outside the metro area) including representation of fire chiefs, professional firefighters, fire marshals, law enforcement personnel, emergency medical personnel, a health professional, four representatives from business and industry (including at least one small business representative), one representative of labor, one elected official, one waste treatment operator, and three from community groups or the public, plus the commissioners of the Dept. of Public Safety, Dept. of Health, Dept. of Agriculture, and the Pollution Control Agency; to coordinate the implementation of the Emergency Planning and Community Right-to-Know Act. (M.S. 299K.01)

Director: Lee Tischler

STATE FUND MUTUAL INSURANCE COMPANY

900 Wilson Ridge, 7500 Flying Cloud Drive, Eden Prairie 55344-3758

Law provides: for a seven member board of directors, including three members elected by policyholders and four members appointed by the governor with senate confirmation, plus the commissioner of the Dept. of Labor and Industry and the president of the company; to control and manage the fund created as a non-profit independent public corporation to insure employers against liability for personal injuries to employees. (M.S. 176A.02)

Chairman: David J. Lentz

STATE LOTTERY COMMISSION

Governor's Office, 130 State Capitol, St. Paul 55155 (612) 296-0059

Law provides: for governor's appointment of six members plus the commissioner of the Dept. of Gaming as a voting member, to advise the director, review and comment on rules and game procedures, procurement contracts, joint lottery agreements, and advertising. (M.S. 349A.03)

TAX COURT

2nd Floor, 520 Lafayette Rd., St. Paul 55155, (612) 296-2806

Law provides: that the court is composed of three members appointed by the governor and confirmed by the senate. Taxpayers may file appeals related to any state or local tax, except for special assessments. (M.S., Chapter 271)

Chief Judge: M. Jean Stepan

TEACHERS RETIREMENT ASSOCIATION

Suite 500, Gallery Bldg., 17 W. Exchange St., St. Paul 55102, (612) 296-2409

Law provides: that the association is managed by a board composed of the commissioners of the Dept. of Education, Dept. of Finance, and Dept. of Commerce, four members elected by members, one retiree; to provide eligible members with annuity payments at retirement and disability or survivor benefits. Membership does not include teachers from Minneapolis, St. Paul, Duluth or the University of Minnesota. (M.S., Chapter 354)

Executive Director: Elton Erdahl

TELECOMMUNICATION ACCESS FOR COMMUNICATION-IMPAIRED PERSONS BOARD

150 E. Kellogg Blvd., Room 790, St. Paul 55101, (612) 296-0412 (voice), (612) 296-9863 (TDD)

Law provides: for governor's appointment of five communication-impaired members, four members representing telecommunications companies and associations, one communication disabilities professional, a designee of the Department of Human Services and a designee of the Department of Public Services; to determine the priority of eligible applicants for initial distribution of communication devices and the circumstances requiring more than one device per household, and to develop, implement, and maintain a statewide toll-free telephone relay service to enhance communication between individuals using telecommunication devices for the deaf (TDD) and individuals without such special devices, through assistance of a telephone operator. (M.S. 237.50)

Program Administrator: Herb Pickell

TRANSPORTATION REGULATION BOARD

254 Livestock Exchange Bldg., 100 Stockyard Rd., So. St. Paul 55075, (612) 296-0400

Law provides: for governor's appointment of a three member body, no more than two members of the same political party. The board may make investigations and determinations, hold hearings, prescribe rules and issue orders respecting control and conduct of businesses coming within its jurisdiction. (M.S., Chapter 174A)

WATER SUPPLY AND WASTEWATER TREATMENT OPERATORS CERTIFICATION COUNCIL

c/o Gary Englund, Minnesota Dept. of Health, P.O. Box 9441, Mpls 55440, (612) 623-5330.

Law provides: for appointment by the commissioner of the Dept. of Health of one water system operator, one representative of the League of Minnesota Cities, and one department representative; and appointment by the director of the Pollution Control Agency of one wastewater system operator, one academic member, and an agency representative; to classify water and wastewater systems and certify operators. (M.S. 115.74)

Chair: William Lloyd

WORKERS' COMPENSATION COURT OF APPEALS

775 Landmark Towers, 345 St. Peter St., St. Paul 55102, (612) 296-6526

Law provides: for a five member court appointed by the governor. The court, upon appeal reviews all appealed questions of law and fact concerning workers compensation claims. (M.S. 175A and 176)

Chief Judge: Paul V. Rieke

WORLD TRADE CENTER CORPORATION

400 World Trade Center, St. Paul 55101, (612) 297-1580

Law provides: for a board of directors including three members appointed by the governor, six members appointed by the association of members who represent the international business community, three senators and three representatives appointed by the legislature; to promote, facilitate and support Minnesota World Trade Center programs and services. (M.S. 44.01)


Chair: Willis R. Eken

President: Richard M. Nolan

CHAPTER FIVE

JUDICIAL BRANCH

Judiciary in Minnesota 214
Supreme Court 214
Court of Appeals 216
District Court 219
Administrative Agencies 234



THE JUDICIARY IN MINNESOTA

Constitution provides: "The judicial power of the state is vested in a supreme court, a court of appeals, if established by the legislature, a district court and such other courts, judicial officers and commissioners with jurisdiction inferior to the district court as the legislature may establish" (Article VI, section 1).

SUPREME COURT

State Capitol, St. Paul 55155, (612) 296-2581.

	Residence	Term Expires
Chief Justice Peter S. Popovich	St. Mary's Point	1991
Associate Justice Lawrence R. Yetka	Maplewood	1993
Associate Justice Rosalie E. Wahl	Lake Elmo	1991
Associate Justice John E. Simonett	St. Paul	1995
Associate Justice Glenn E. Kelley	Woodbury	1991
Associate Justice M. Jeanne Coyne	Edina	1991
Associate Justice Alexander M. Keith	Rochester	1991

State Court Administrator: Sue K. Dosal.

Supreme Court Administrator and Clerk of the Appellate Courts: Frederick K. Grittner.

Commissioner of Supreme Court: Cynthia M. Johnson.

Court Information Officer: Rebecca J. Fanning.

State Law Librarian: Marvin R. Anderson.

Jurisdiction: The Minnesota constitution provides that the supreme court shall have original jurisdiction in such remedial cases as are prescribed by law, and appellate jurisdiction in all cases, but there shall be no trial by jury in the supreme court.

Justices: The constitution provides for one chief justice and from six to eight associate justices. Justices are elected by the people of the state to six-year terms; vacancies are filled by governor's appointment. Justices are elected without party designation. Candidates file for a specific office which is designated on the ballot by the name of the justice holding the office.

Term: The supreme court has one court term each year beginning the first Tuesday after the first Monday in January, generally continuing to the end of the year with recesses at the discretion of the court.

Functions: The chief justice of the supreme court supervises and coordinates the work of the courts. A state court administrator, supreme court administrator/clerk of the appellate courts, and state law librarian are appointed by the court. The court has power and duties to promote effective utilization of judicial officers and conduct continuing study of the court system.

Salary: \$86,210 chief justice; \$80,010 associate justice.



Chief Justice Peter S. Popovich

Biography: St. Mary's Point and Chisholm. Hibbing Junior College (A.A.); University of Minnesota (B.A.), St. Paul College of Law (1947); private practice, (1947-83); Minnesota House of Representatives (1953-63); chairman, Minnesota Statehood Centennial Commission (1955-59); chief judge, Court of Appeals (1983-87); justice, Supreme Court (1987-89); wife, Gail; four children and three stepchildren. Appointed chief justice February 1, 1989.

Associate Justice**Lawrence R. Yetka**

Biography: Maplewood. Born, raised, practiced law in Cloquet (1949-73); education: Cloquet public schools, University of Minnesota and its law school; former legislator (10 years); chair, Judicial Planning Committee (1974-85); special municipal judge (1960-64); city attorney, Cloquet (1964-73); wife, Ellen; sons, Frank Barry, Lawrence George, Christopher Hubert. Appointed July 3, 1973; elected 1974, 1980, 1986.

**Associate Justice****Rosalie E. Wahl**

Biography: Lake Elmo. Born August 27, 1924; University of Kansas (B.A., 1946); William Mitchell College of Law (J.D., 1967); asst. state public defender (1967-73); professor of law, William Mitchell College of Law (1973-77); five children. Appointed October 3, 1977; elected: 1978, 1984.

**Associate Justice****John E. Simonett**

Biography: St. Paul. Born July 12, 1924, Mankato. St. John's University (B.A., 1948); University of Minnesota (LL.B., 1951); practiced law, Little Falls (1951-80); married Doris Bogut; six children. Appointed September 8, 1980; elected: 1982, 1988.

**Associate Justice****Glenn E. Kelley**

Biography: Woodbury. Born April 25, 1921. Northern State College (B.S., 1944); University of Michigan Law School (LL.B., 1948); private practice (1948-69); district judge (1969-81); wife, Margaret; three children. Appointed December 18, 1981; elected: 1984.





**Associate Justice
M. Jeanne Coyne**

Biography: Edina. Born December 7, 1926, Minneapolis; University of Minnesota (B.S.L., 1955; J.D., 1957); private practice, Minneapolis (1957-82). Appointed September 1, 1982; elected 1984.



**Associate Justice
Alexander M. Keith**

Biography: Rochester. Born November 22, 1928, Rochester. Amherst College (1950); Yale University Law School (1953); Mayo Clinic legal department (1955-60); private practice (1960-89); Minnesota Senate (1959-62); Minnesota lieutenant governor (1963-66); wife, Marion; sons, Ian, Douglas. Appointed February 1, 1989.

COURT OF APPEALS

Chambers, 1300 Landmark Tower, 345 St. Peter, St. Paul 55102, (612)297-1000.
Clerk's Office, 230 State Capitol, St. Paul 55155.

Jurisdiction: The court of appeals has jurisdiction of appeals from all final decisions of trial courts other than conciliation courts except for appeals in certain election contests, convictions of murder in the first degree, and from administrative agencies except appeals from the workers' compensation court of appeals and the tax court. All of these exceptions go directly to the supreme court.

Judges: The Court of Appeals has fourteen judges. The 1989 legislature approved three more positions — one to be filled in 1989 and two to be filled in 1990. Judges are elected by the voters to six-year terms; vacancies are filled by governor's appointment. Judges are elected without party designation and candidates file for a specific seat. All judges of the court are subject to statewide election, but one seat on the court is designated for each congressional district. One year's residence in the district is required for appointment or election to a congressional district seat. The governor designates one of the judges as chief judge, who, subject to the authority of the chief justice, has administrative authority for the court.

Salary: \$76,969 chief judge; \$73,811 judges.


Chief Judge Daniel Donald (D. D.) Wozniak, St. Paul. Born 1922, Silver Lake; St. Thomas College (B.A., 1943, cum laude), University of Minnesota (J.D., 1948); naval aviator (WWII); Minnesota House of Representatives (1951-67); U.S. State Department; private practice (1948-83). Appointed November 2, 1983; elected 1984.




Gary L. Crippen, Mendota Heights. Born October 8, 1936, Worthington; University of Minnesota (J.D., 1960, cum laude); private practice (1960-74), county attorney (1966-74), trial judge (1974-84); married, seven children. Appointed April 1, 1984; elected 1986.



Daniel F. Foley, Maplewood. Born October 9, 1921, Wabasha; St. Thomas College (B.A.), Fordham University (LL.B.), Mexican Academy of International Law (LL.D., 1964); private practice (1948-66); national commander, The American Legion (1963-64); district judge (1966-83); married, five sons. Appointed November 2, 1983; elected 1984.



Thomas G. Forsberg, Fridley. Born 1927, Appleton; University of Minnesota (LL.B., 1952; law review); private practice (1952-68); Coon Rapids municipal judge (1968-71); Anoka County court judge (1971-71); district judge (1972-84); married, four children. Appointed April 1, 1984; elected 1986.



Doris Ohlsen Huspeni, Fridley. Born February 19, 1929; University of Minnesota (B.A., 1964), William Mitchell College of Law (J.D., 1970); municipal judge (1980-82), district judge (1982-84); married, five children. Appointed April 1, 1984; elected 1986.





Thomas J. Kalitowski, Hastings. Born March 26, 1948, Robbinsdale; University of Minnesota (B.A. Political Science, 1970); University of Minnesota Law School (Law Degree, 1973); executive director, Minnesota Pollution Control Agency (1984-87); director, State Planning Agency (1983-84); chair, State Water Planning Board (1977-83); assistant commissioner of agriculture (1975-77); asst. attorney general (1973-75); married, Susan Horn; children, Susanna, Maggie. Appointed November 16, 1987.



Harriet Lansing, St. Paul. Born May 19, 1945; Macalester College (B.A., 1967), University of Minnesota Law School (J.D., 1970); private practice (1973-76), city attorney (1976-78), municipal judge (1978-83); married, one child. Appointed November 1, 1983; elected 1984.



Roger J. Nierengarten, Sartell. Born 1925; St. John's University (B.A., 1948), Marquette University Law School (J.D., 1951); private practice (1956-84), county attorney (1962-66), special attorney general (1972-76), U.S. Army paratroops (1943-46); U.S. Army (1951-52). Appointed April 1, 1984; elected 1986.



Fred C. Norton, St. Paul. Born August 19, 1928, Minneapolis; Wesleyan University (B.A., 1950); University of Minnesota (LL.B., 1955); asst. attorney general (1955-65); private practice (1966-87); Minnesota House of Representatives (1967-87); speaker of the house (1980, 1987); married, Marvel; children, Jeffrey, Cynthia, Katharine. Appointed July 1, 1987; elected 1988.




Edward James Parker, Minneapolis. Born 1927, Detroit, MI; University of Minnesota (B.A., 1952; LL.B., 1955); U.S. Marine Corps. (WWII; Korean); asst. attorney general (1955-60), private practice (1974-83); municipal court, county court, district court (1963-74). Appointed November 1, 1983; elected 1984.

R. A. (Jim) Randall, Center City. Born August 31, 1940, Little Falls; Gonzaga University (B.A., 1962), Lt. U.S. Marine Corps (1962); University of Minnesota (J.D., 1967); private practice, Hibbing (1967-84); asst. public defender (1967-84); married, Monica Eichten; three children. Appointed April 1, 1984, elected 1986.



Robert H. Schumacher, Eden Prairie. Born January 21, 1936, Minneapolis; College of St. Thomas (B.A., 1957); William Mitchell College of Law (J.D., 1962); municipal judge (1974-84); district judge (1984-87); three children, John, Anne, Thomas. Appointed December 1, 1987.



Marianne D. Short, St. Paul. Born March 12, 1951, Minneapolis; Newton College of the Sacred Heart (B.A., 1972); Boston College Law School (J.D., 1976); Dorsey & Whitney (1977-88); special asst. attorney general to Minnesota Department of Public Welfare (1976-77); married, Raymond L. Skowyr, Jr.; two sons, R. Louis, Nicholas. Appointed May 20, 1988.



Sandra S. Gardebring, Falcon Heights. Born June 15, 1947, Bismarck, ND; Luther College (B.A., 1969); University of Minnesota Law School (J.D., 1973, law review); special asst. attorney general (1973-77); executive director, Minnesota Pollution Control Agency (1977-79, 1982-84); director, U.S. Environmental Protection Agency's Region 5 enforcement division (1979-82); chair, Metropolitan Council (1984-86); commissioner, Minnesota Department of Human Services (1986-89). Appointed July 1, 1989.



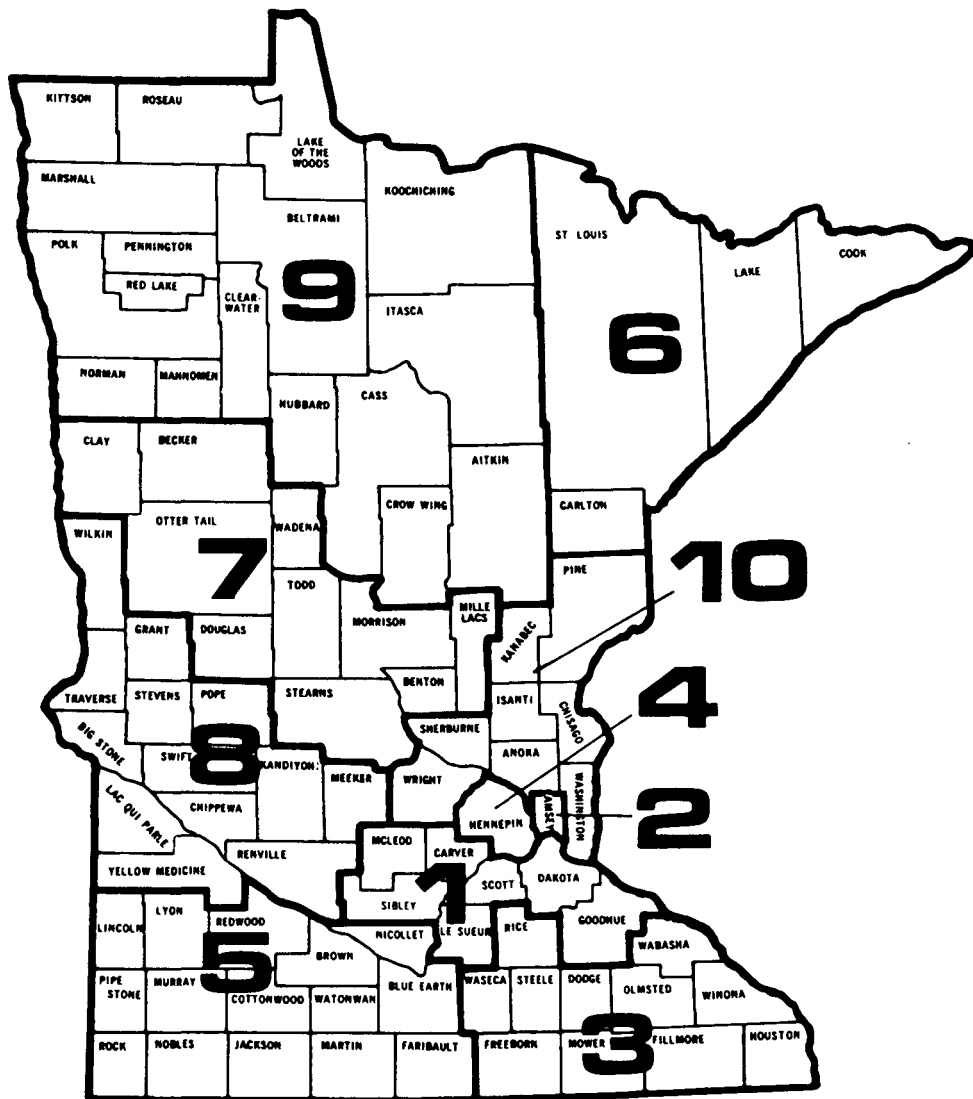
DISTRICT COURT

Jurisdiction: Minnesota has one district court, divided into ten judicial districts. The chief justice of the supreme court has the power to assign judges from one district to serve in another. The constitution provides that the district court has original jurisdiction in civil and criminal cases and such appellate jurisdiction as may be prescribed by law. In Hennepin and Ramsey counties the district courts have juvenile court jurisdiction.

Judges: Each district has three or more judges. Judges are elected by the voters of the district to six-year terms; vacancies are filled by governor's appointment. Judges are nominated and elected without party designation. Candidates file for a specific judgeship. Judges of each district elect a chief judge and assistant chief judge to exercise general administrative authority over the courts of the district.

Salary: \$70,770.

DISTRICT COURT MAP

**FIRST DISTRICT**

District Administrator: Gerald J. Winter.

Dakota County Government Center, 1560 Highway 55, Hastings 55033, (612)438-4325.

Eugene Atkins, Inver Grove Heights. Born 1937, Platte, SD; admitted to bar (1968); private practice (1968-83); county commissioner (1978-83); wife, Andrienne; two children. Appointed January 28, 1983; elected 1984.

Robert F. Carolan, Mendota Heights. Born 1945, Decorah, Iowa; St. Mary's College (B.A., 1967), University of Iowa (J.D., 1970). Appointed September 11, 1987; elected 1988.

John J. Daly, Burnsville. Born 1930, Rosemount; St. Thomas College (B.A., 1951), University of Minnesota (LL.B., 1954); commissioned officer USAF (1954-56); municipal judge (1965-71); three children. Appointed September 1, 1971.

John M. Fitzgerald, New Prague. Born 1923, Rochester; Rochester Junior College, Michigan State University, University of Minnesota (B.S.L., 1947; LL.B., 1948); USAF (WWII), Minnesota legislature (1958-63); president, Minnesota District Judges Association (1981); wife, Mary; six children. Appointed May 29, 1963; elected 1964, 1970, 1976, 1982, 1988.

Robert J. Goggins, New Prague. Born 1936, Fond du Lac, Wisconsin; University of Wisconsin (B.S. 1962), William Mitchell College of Law (J.D., 1967); U.S. Army (1955-57); wife, Joan; two children. Appointed October 18, 1985; elected 1986.

Thomas E. Gorman, Red Wing. Born 1948, Red Wing; Winona State University (B.S., 1970), Hamline University School of Law (J.D., 1976); private practice (1976-85). Appointed October 16, 1985, elected 1986.

Duane R. Harves, Burnsville. Mankato State University (B.A., 1963), William Mitchell College of Law (J.D., 1967); trial attorney (1967-72); hearing examiner, Minnesota Department of Commerce (1972-73); deputy commissioner of securities (1973-75); chief administrative law judge, Minnesota Office of Administrative Hearings (1975-88); adjunct professor, William Mitchell College of Law (1977-88); faculty member, National Judicial College (1980-present); married, three children. Appointed July 1, 1988.

George H. Hoey, Burnsville. Born 1941, Minneapolis; University of Minnesota (B.S., 1963; J.D., 1966); U.S. Navy, Judge Advocate General's Corps (1967-69); private practice (1969-81). Appointed April 13, 1981; elected 1982, 1988.

H. Richard Hopper, Sunfish Lake. Born 1948, Passaic, New Jersey; Calvin College (B.A., 1970), Boston College (J.D., 1973); law clerk, Minnesota Supreme Court (1973-74); assistant Dakota County attorney (1974-78); assistant First Judicial District public defender (1978-87); Dakota County examiner of titles (1984-89); wife, Gwen; six children. Appointed March 4, 1989.

Thomas R. Howe, Waconia. Born 1941, Beloit, Wisconsin; St. Thomas College (1964), University of Minnesota Law School (1967); U.S. Coast Guard (1967-70); private practice (1970-79); county judge (1979-83); married, three children. Appointed January 28, 1983; elected 1984.

Gerald W. Kalina, Burnsville. Born 1928, New Prague; University of Minnesota, William Mitchell College of Law (LL.B., 1960); law practice (1961-72); county judge (1972-83); past president, Minnesota County Judges Assn. Appointed April 25, 1983; elected 1984.

Philip T. Kanning, Shakopee. Born 1946, Truman; Valparaiso University (B.S., 1968), William Mitchell College of Law (J.D., 1974); private practice (1974-84); wife, Marianne; three children. Appointed May 5, 1984, elected 1986.

Thomas R. Lacy, South St. Paul. Born 1938; St. Thomas College (B.A., 1960), William Mitchell College of Law (J.D., 1965); private practice (1966-83); wife, Jeanne; five children. Appointed March 22, 1983, elected 1984.

Edward Lynch, Inver Grove Heights. Born 1947, St. Paul; College of St. Thomas (B.A., 1970); University of Minnesota (J.D., 1973); private practice (1973-89); married, one child. Appointed July 1, 1989.

Martin J. Mansur, West St. Paul. Born 1926; municipal judge (1968-71); county judge (1971-81); active in civic organizations including St. Jude's Hospital; wife, Margaret; father and grandfather. Appointed March 3, 1981; elected 1982, 1988.

Thomas G. McCarthy, Winthrop. Born 1949, St. Paul; College of St. Thomas (B.A., 1971); University of Notre Dame Law School (J.D., 1974); private practice (1974-88); Sibley County Attorney (1979-88); wife, Patty; three children. Appointed February 12, 1988.

Richard J. Menke, Prior Lake. Born 1935, Jordan; University of Minnesota (1953-60); county judge (1974-83); wife, Judith Anderson; three daughters. Appointed January 28, 1983; elected 1984.

Leslie M. Metzen, South St. Paul. University of Minnesota (B.S., 1970), William Mitchell College of Law (J.D., 1979); married; three children. Appointed May 7, 1986; elected 1988.

Thomas M. Murphy, West St. Paul. Born 1934, St. Paul; St. Thomas College (B.A., 1956), William Mitchell College of Law (B.S.L., 1959; J.D., 1961); private practice (1961-85); wife, Marianne Bell; four children. Appointed October 1, 1985, elected 1986.

Raymond Pavlak, South St. Paul. Born 1927; College of St. Thomas, William Mitchell College of Law; U.S. Navy (WWII); Minnesota legislature (1965-74); wife, Jeroline; five children. Appointed August 1, 1974; elected 1976, 1982, 1988.

John C. Schmidt, LeSueur. Born 1926, LeSueur; University of Minnesota (B.S.L., 1951; LL.B. 1953); U.S.A.F. (WWII); private practice (1953-80); wife, Barbara; one child, Kristin. Appointed May 7, 1980; elected 1982, 1988.

Michael V. Sovis, Burnsville. Born 1949, Minneapolis; University of Minnesota (B.A., 1971), Hamline University School of Law (J.D. cum laude, 1975); private practice (1975-88); sons, Eric and Sean. Appointed June 1, 1988.

William F. Thuet, Hastings. Born 1947, St. Paul; University of Minnesota-Duluth (B.A., 1969); University of Minnesota (J.D., 1972); wife, Linda; three children. Appointed June 1, 1983; elected 1984.

LeRoy W. Yost, Hutchinson. Born 1939, Lincoln, Nebraska; Hamline University (BA), William Mitchell College of Law (J.D.); U.S. Air Force; wife, Pamela; two children. Appointed December 1, 1971; elected 1974, 1980, 1986.

Michael A. Young, Chaska. Born 1947, Faribault; University of Minnesota (B.A., 1969; J.D., 1973); private practice (1973-83); wife, Stephanie; two children. Appointed June 15, 1983.

SECOND DISTRICT

District Administrator: Suzanne Alliegro.

Room 1001, Ramsey County Courthouse, St. Paul 55102, (612)298-4032.

E. Thomas Brennan, St. Paul. Born 1923; University of Minnesota (B.S.L., 1947; J.D., 1951); U.S. Navy (WWII); private practice (1951-69); special asst. attorney general; municipal judge (1971-74). Appointed May 9, 1974; elected 1976, 1982, 1988.

James M. Campbell, St. Paul. Born May 12, 1949; College of St. Thomas (1971), William Mitchell College of Law (1975); special assistant attorney general (1978-82); private practice (1975-78, 1982-88). Appointed April 6, 1988.

Lawrence David Cohen, St. Paul. Born April 17, 1933, St. Paul; University of Minnesota Law School (B.S.L., 1955; J.D., 1957); private practice (1957-72, 1976-87); Ramsey County commissioner (1970-72); mayor, City of St. Paul (1972-76). Appointed January 4, 1988.

John Stevens Connolly. Born February 16, 1932; St. Thomas College (1954), Georgetown Law Center (1957); private practice (1957-86); public defender (1959-61). Appointed October 7, 1986; elected 1988.

Roland J. Faricy, St. Paul. Born 1934; University of Minnesota (B.B.A., 1956; LL.B., 1961); private practice (1961-66); asst. U.S. attorney (1966-68); married, four children. Appointed June 1, 1968; elected 1970, 1976, 1982, 1988.

Kenneth J. Fitzpatrick, St. Paul. St. Paul Seminary, William Mitchell College of Law; asst. attorney general; city attorney; wife, Mary Ann; four children. Appointed June 2, 1973; elected 1976, 1982, 1988.

Charles A. Flinn, Jr., St. Paul. Born April 10, 1940, Windom; Yale University (1962), University of Minnesota (LL.B., 1965); U.S. Air Force Reserve; private practice (1965-80). Appointed January 7, 1980; elected 1982, 1988.

Kathleen R. Gearin, St. Paul. Born September 22, 1944, St. Paul; College of St. Catherine, William Mitchell College of Law; asst. Ramsey County attorney (1975-86). Elected 1986.

Otis H. Godfrey, Jr., St. Paul. Born November 16, 1924, St. Paul; Yale University, University of Minnesota Law School; Army Air Corps (WWII); municipal judge (1961-68). Appointed January 26, 1968; elected 1970, 1976, 1982, 1988.

Donald E. Gross, St. Paul. University of Minnesota (B.S.L., B.B.A., J.D., 1953); U.S. Navy Judge Advocate (1953-60); private practice (1960-75); part time municipal judge (1964-76). Elected 1964, 1969, 1976, 1982, 1988.

Mary Louise (May) Klas, St. Paul. Born June 5, 1930, St. Paul; St. Joseph's Academy, College of St. Catherine (1952), William Mitchell College of Law (1960); private practice (1960-86). Appointed October 7, 1986; elected 1988.

James M. Lynch, St. Paul. University of Minnesota (B.S.L., 1948), St. Paul College of Law (LL.B., 1949); Army Air Corps (WWII); private practice (1949-63); municipal judge (1963-71). Appointed March 24, 1971; elected 1972, 1978, 1984.

Allan R. Markert, St. Paul. University of Minnesota (B.S., 1955), William Mitchell College of Law (J.D., 1959); U.S. Army (1951-53); asst. county attorney (1961-66). Appointed January 25, 1968; elected 1970, 1976, 1982, 1988.

Margaret M. Marrinan, St. Paul. College of St. Catherine (1969), University of Minnesota Law School (1972); private practice (1972-74); asst. Ramsey County attorney (1974-84); MSBA board of governors (1987). Elected 1984.

David E. Marsden, St. Paul. Macalester College (1948); University of Michigan (LL.B., 1951); U.S. Army (WWII); private practice (1951-60); municipal judge (1960-65). Appointed June 9, 1965; elected 1966, 1972, 1978, 1984.

Alberto O. Miera. Appointed August 24, 1983; elected 1984.

J. Thomas Mott, Little Canada. Born November 9, 1949, Rochelle, Illinois; Austin State Junior College (A.A., 1970), University of Minnesota (B.A., 1972), William Mitchell College of Law (J.D., 1976); private practice (1976-88). Appointed March 18, 1988.

George O. Petersen, Arden Hills. Born November 3, 1938; University of Minnesota Law School (J.D., 1964); private practice, Peterson, Bell & Converse (1964-74); municipal judge (1974-86). Elected 1974, 1980, 1986.

J. Jerome Plunkett, St. Paul. Born November 11, 1924, St. Paul; University of Minnesota (B.S.L., LL.B.); infantry officer (WWII); municipal judge (1954-67). Appointed July 1, 1967; elected 1968, 1974, 1980, 1986.

Bertrand Poritsky, St. Paul. Dartmouth College (A.B.), Columbia Law School (LL.B.); U.S. Army; municipal judge (1971-83); married, two daughters, two stepdaughters, one stepson. Appointed August 12, 1983; elected, 1984.

Joseph E. Salland, St. Paul. Born June 19, 1926; Cretin High School, St. Thomas College, University of Minnesota Law School; U.S. Air Force (WWII). Appointed May 8, 1974; elected 1976, 1982.

Gordon W. Shumaker, Jr., St. Paul. Born February 10, 1942; St. Thomas College (B.A., 1964; M.A., 1965), William Mitchell College of Law (J.D., 1971); Meier, Kennedy, Quinn and Shumaker (1971-82). Appointed March 10, 1982; elected 1984.

Joanne M. Smith, Vadnais Heights. Born 1946; University of Minnesota, Duluth (B.A., 1968; M.A. 1971), Hamline University School of Law (J.D., 1977); municipal judge (1983-1986). Appointed November 10, 1983; elected 1986.

Edward S. Wilson, St. Paul. Born October 20, 1948; Macalaster College (B.A., 1970), University of Minnesota Law School (J.D., 1974); Legal Aid Society of Minneapolis (1974-79); Neighborhood Justice Center (1979-87). Appointed September 1, 1987; elected 1988.

THIRD DISTRICT

District Administrator: Donald Cullen.

401 North Main Street, Suite 202, Austin 55912, (507)437-7741.

Lawrence E. Agerter, Kasson. University of Minnesota, Mankato State University (B.A., 1963), William Mitchell College of Law (J.D., 1968); private practice; county attorney (1971-76). Appointed October 15, 1976; elected 1978, 1984.

Bernard E. Borene, Northfield. Born 1945, Montevideo; University of Minnesota (B.A., 1967), University of Minnesota Law School (J.D., 1970); private practice (1971-84); wife, Julie; three children. Appointed April 2, 1984; elected 1986.

Thomas R. Butler, Albert Lea. Born 1932, Mankato; St. Thomas College (B.A., 1954), University of Minnesota (LL.B., 1957); private practice (1957-77); wife, Barb; four children. Appointed August 1, 1977; elected 1978, 1984.

Charles E. Cashman, Owatonna. University of Minnesota (B.S.L., 1943; LL.B., 1947); U.S. Navy (WWII-Okinawa); private practice (1947-60); probate, juvenile, county judge (1960-84). Appointed January 17, 1960.

Dennis A. Challeen, Winona. Born 1936; Stout University, University of Minnesota, William Mitchell College of Law (J.D., 1963); private practice (1963-72), municipal, county judge (1964-84). Appointed July 17, 1972; elected 1984.

Lawrence T. Collins, Winona. Moorhead State University (B.A., 1964), University of Minnesota Law School (J.D., 1968); USMC (1957-60); asst. attorney general (1968-70); private practice (1970-82). Appointed February 8, 1982; elected 1984.

Lawrence T. Gallagher, College of St. Thomas (B.S., 1951), University of Minnesota (J.D., 1963); private practice (1963-77); U.S. Army (1952-55); part-time municipal judge (1965-72). Appointed March 1, 1977.

Margaret Shaw Johnson, Winona. University of Minnesota (B.A., 1968); William Mitchell College of Law (J.D. cum laude, 1980); general practice (1980-87). Appointed April 30, 1987; elected 1988.

William Andrew Johnson, Northfield. Born 1945; Michigan State University (B.A., 1967), Harvard Law School (J.D., 1972); county judge (1977-84); married, three children. Appointed March 9, 1984; elected 1986.

Harold G. Krieger, Rochester. Macalester (B.A., 1950, summa cum laude), St. Paul College of Law (LL.B., 1955), William Mitchell College of Law (J.D.); U.S. Navy (WWII); private practice (1956-75); Minnesota State Senate (1963-74). Elected 1974, 1980, 1986.

James L. Mork, Blooming Prairie. Born 1939; University of Minnesota Law School (1965); National Judicial College (1979); chair, Minnesota Jury Standards Commission; wife, Tricia; children, Kristin, John. Elected 1978, 1984.

Ancy L. Morse, Rochester. Born March 8, 1935; University of Minnesota Law School (1959); husband, Robert Morse, M.D.; three daughters and one son. Appointed November 14, 1983; elected 1986.

O. Russell Olson, Rochester. Born 1924; St. Olaf College (B.A., 1948), University of Minnesota (J.D., 1951); U.S. Air Force (1943-46); private practice (1951-63). Appointed May 29, 1963; elected 1964, 1970, 1976, 1982, 1988.

Roger S. Plunkett, Rochester. Born 1930; St. Thomas College (B.A., 1953), William Mitchell College of Law (LL.B., 1960); private practice (1960-72); judicial officer, county judge (1973-84). Appointed December 3, 1973; elected 1976, 1982, 1988.

Gerard W. Ring. Appointed July 1, 1972.

Michael H. Seibel, Austin. Born 1951; University of Minnesota (B.A., 1973), Hamline University School of Law (J.D., 1977); private practice (1977-78, 1981-88), assistant county attorney (1978-81); wife, Linda; three children. Appointed November 4, 1988.

Clement H. Snyder. Appointed October 1, 1976.

William R. Sturtz, Albert Lea. Born April 7, 1925, Albert Lea; University of Michigan (B.A., 1948; J.D., 1951); U.S. Army Air Corps (1943-45), Army Reserve (1945-73); private practice (1951-69). Appointed June 30, 1969; elected 1970, 1976, 1982, 1988.

Dennis H. Weber, Lake City. Born 1936, Trimont; Mankato State University (B.S., 1958), University of Minnesota Law School (J.D., 1970); U.S. Army (1959-60). Appointed March 1, 1973; elected 1974, 1980, 1986.

Gerald Wolf. Moorhead State University (B.A., 1967), University of North Dakota at Grand Forks (J.D., 1970); U.S. Marines (1958-60); private practice, assistant county attorney (1970-74). Elected 1974, 1980, 1986.

FOURTH DISTRICT

District Administrator: Jack M. Provo.

C-1251, Government Center, Minneapolis 55487, (612)348-5016.

George R. Adzick, Eden Prairie. Born May 2, 1924; University of Minnesota (B.A., 1949), William Mitchell College of Law (B.S.L., 1957); widower; children, Mark, Andrea, George. Appointed February 18, 1986; elected 1988.

H. Peter Albrecht, Minneapolis. Born 1944; University of Minnesota (B.A., 1967; J.D., 1971); asst. state public defender (1971-72), private practice (1972-76), municipal judge (1977-84). Appointed January 1, 1977; elected 1986.

Pamela Gayle Alexander, Minneapolis. Born 1952; Augsburg College, University of Minnesota Law School (1977); asst. county attorney (1980-83), private practice (1977-80), municipal judge (1983-86). Appointed February 9, 1983; elected 1984.

Ann L. Alton, Plymouth. Born September 10, 1945. Appointed July 7, 1989.

Roland C. Amundson, Minneapolis. Born July 29, 1949; Gustavus Adolphus College (B.A., 1971), University of Notre Dame (J.D., 1975); professor, College of St. Catherine (1975-82), William Mitchell College of Law (1982-88). Appointed July 7, 1988.

Patricia L. Belois, Minneapolis. Born May 31, 1945. University of Minnesota (B.A., 1967), University of Minnesota Law School (1970); private practice (1971-73); public defender (1971-76); district court referee (1976-87). Appointed June 16, 1987; elected 1988.

John W. Borg, Edina. Born 1948; Bemidji State University (B.S., 1971), William Mitchell College of Law (J.D., 1975); county attorney (1975-81), public defender (1981-82). Appointed October 1, 1982; elected 1984.

Kevin S. Burke, Minneapolis. Born September 17, 1950; University of Minnesota (B.A., 1972, summa cum laude; J.D. 1975); asst. public defender (1975-79); private practice (1979-84). Appointed July 26, 1984; elected 1986.

Phillip D. Bush, Minneapolis. Born May 16, 1951. Appointed July 7, 1989.

Thomas H. Carey, Minneapolis. Born 1937; William Mitchell College of Law (B.S.L., 1963); University of North Dakota (J.D., 1964); married, four children. Appointed July 15, 1986; elected 1988.

William B. Christensen, Bloomington. Born 1936, Duluth; University of Minnesota (B.A., 1959), William Mitchell College of Law (J.D., 1964); municipal judge (1967-86); married, two children. Elected 1968, 1972, 1978, 1984.

Harry Seymour Crump, Minneapolis. Born December 20, 1937. University of Illinois (B.S., 1967), DePaul University (J.D., 1974); federal public defender (1974); field attorney, N.L.R.B. (1974-75); Legal Advice Clinics (1975-87); state administrative law judge (1978-84); commissioner, MN Public Utilities Commission (1984-87). Appointed December 1, 1987.

Andrew W. Danielson, Minneapolis. Born December 14, 1932. University of Minnesota (B.S.L., 1954; J.D., 1961); private practice (1961-71); municipal court judge (1971-72); district court judge (1972-76); United States attorney (1976-79); private practice (1979-88). Appointed June 2, 1988.

Michael James Davis, Minneapolis. Born 1947; Macalester College, University of Minnesota Law School (1972); adjunct professor, University of Minnesota Law School, municipal judge (1983-84). Appointed February 9, 1983; elected 1986.

Chester Durda, Golden Valley. Born 1928; University of Minnesota (B.S.Ed., 1952), William Mitchell College of Law (J.D., 1957); U.S. Marine Corps (1946-48); municipal judge (1968-73). Appointed July 1, 1976; elected 1978, 1984.

David M. Duffy, Minneapolis. Born July 10, 1947; Villanova University (B.A., 1969; J.D., 1972); private practice (1975-77). Appointed August 3, 1987; elected 1988.

Eugene J. Farrell, Bloomington. St. Thomas College. (B.A., 1947), University of Minnesota (J.D., 1949); infantry (WWII), private practice (1949-66); municipal court (1967-86). Appointed July 31, 1967; elected 1968, 1974, 1980, 1986.

Patrick W. Fitzgerald, Golden Valley. Born August 5, 1927; Creighton University Law School (LL.B., 1951); trial attorney (1951-73); municipal judge (1973-74); married, six children. Appointed March 16, 1983; elected 1976, 1982, 1988.

Robert A. Forsythe, Edina. Born 1921; St. Olaf College (B.A.), University of Minnesota (J.D.), Cambridge University, England; veteran (WWII); municipal judge (1982-86). Appointed September 7, 1982; elected 1984, 1986.

Kenneth Jack Gill, Minneapolis. Born 1921, Minneapolis; University of Minnesota (B.S.), University of Minnesota Law School (J.D.); veteran (WWII; Korean War); family, municipal court (1959-83). Appointed September 25, 1973; elected 1984.

Isabel Gomez, Minneapolis. Middlebury College, University of Minnesota (M.A.), Arizona State University (J.D.); law clerk, Arizona Supreme Court; St. Paul Neighborhood Justice Center. Appointed April 1, 1984; elected 1986.

Myron S. Greenberg, Golden Valley. Born September 13, 1943. University of Minnesota (B.A., 1966; J.D., 1969); corporate attorney (1971-74); administrative law judge (1975-83); assistant chief administrative law judge (1983-87). Appointed July 2, 1987; elected 1988.

Daniel R. Hart, Plymouth. Born 1930; University of Minnesota (B.A., J.D., 1955); U.S. Army (1948-49); municipal judge (1974-86), district judge (1986-87); married, four children. Appointed July 6, 1974; elected 1988.

Bruce Hartigan, Minneapolis. Born April 19, 1932. University of Minnesota (B.S., 1956; J.D., 1961); private practice (27 years); public defender (1963-65 and 1967-68). Appointed July 15, 1988.

Deborah Hedlund, Wayzata. Born 1947; Kansas University (B.S., 1969), University of Minnesota (J.D., 1972); public defender (1972-73), city attorney (1974-80), municipal, family court (1980-87). Appointed November 1, 1980; elected 1982, 1988.

James H. Johnston, Brooklyn Center. Born 1928; University of Minnesota (B.S.L., 1951; B.L., 1953); U.S. Air Force; private practice (15 years); municipal judge (1962-64). Appointed July 31, 1967; elected 1968, 1974, 1980, 1986.

Franklin J. Knoll, Minneapolis. Born 1940, Minneapolis; St. John's University (B.A., 1962), University of Minnesota (J.D., 1966), Minnesota state senate (1973-82); married, three children. Appointed April 1, 1984; elected 1986.

LaJune Thomas Lange, Minneapolis. Born 1946; Augsburg College (B.S., 1975), University of Minnesota Law School (J.D., 1978); municipal judge (1985-86); married. Appointed January 7, 1985; elected 1986, 1988.

Steven Z. Lange, Edina. University of Minnesota (B.A., 1960; J.D., 1963); Phi Beta Kappa; asst. county attorney (1964-66), asst. U.S. attorney (1966-67), city prosecutor (1970-86); private practice (1967-86). Appointed May 12, 1986.

Gary Larson, Shorewood. Born May 23, 1943; University of Minnesota (B.A., 1964; J.D., 1967, cum laude); private practice (1968-75); married, three children. Appointed March 18, 1985; elected 1986.

Jonathan Lebedoff, Minneapolis. Born April 29, 1938, Minneapolis; University of Minnesota (B.A., 1960; LL.B., 1963); private practice (1963-71); municipal judge (1971-74); married, two children. Appointed December 13, 1971; elected 1976, 1982, 1988.

Roberta K. Levy, Golden Valley. Born March 18, 1937; Temple University (B.A., magna cum laude), University of Minnesota Law School (J.D., magna cum laude); municipal judge (1978-83). Appointed May 30, 1978; elected 1986.

Peter J. Lindberg, Edina. Born September 9, 1935; University of Minnesota (B.A., 1961; LL.B., 1963); municipal judge (1974-83); married, three children. Appointed May 1, 1974; elected 1984.

Robert H. Lynn, Minneapolis. Born September 11, 1946. Dartmouth College (B.A., 1968), University of Minnesota (J.D., 1973); private practice (1973-75, 1985-88); county attorney (1975-85). Appointed July 15, 1988.

Henry W. McCarr, Minneapolis. Born July 4, 1927; St. Thomas College (B.A.), William Mitchell College of Law (B.S.L., 1954; J.D., 1955, cum laude); municipal judge (1976-83). Appointed January 1, 1976; elected 1984.

Eugene Minenko, Bloomington. Born Minneapolis; University of Minnesota Law School; private practice, trial lawyer (1949-63); armed forces (WWII, Korea). Appointed July 1, 1963; elected 1968, 1974, 1980, 1986.

Ann D. Montgomery, Robbinsdale. Born May 9, 1949, Litchfield; University of Kansas (B.S., 1971), University of Minnesota (J.D., 1974); asst. U.S. attorney (1976-83); municipal judge (1983-85). Appointed September 1, 1983; elected 1986.

Cara Lee T. Neville, St. Louis Park. William Mitchell College of Law (1975); municipal court (1983); two children. Appointed September 1, 1983; elected 1988.

Beryl A. Nord, Edina. Born 1948; Macalester College, University of Minnesota (B.A., 1970, cum laude; J.D., 1973, cum laude); asst. city attorney (1974-83); municipal judge (1983-86). Appointed April 11, 1983; elected 1984.

O. Harold Odland, Bloomington. University of Minnesota Law School (B.S.L.), William Mitchell College of Law (LL.B., cum laude); asst. county attorney (1958-61); municipal judge (1964-82). Appointed January 1, 1965; elected 1984.

Allen Oleisky, Minneapolis. Born March 31, 1938, Pierre, SD; University of Minnesota (B.A., 1960; J.D., 1962); municipal judge (1972-74), juvenile division of district court since 1979. Appointed July 1, 1972; elected 1976, 1982, 1988

Dolores C. Orey, Minneapolis. Born January 16, 1930, New York; Cornell University (B.A., 1951; LL.B., 1954); legal services attorney (7 years); private practice (22 years); married, three children. Appointed August 18, 1986; elected 1988.

Melvin J. Peterson, Long Lake. Cornell University, Hamline University (B.A., 1946, cum laude), University of Minnesota Law School (J.D., 1949); probate judge (1958-82). Appointed September 22, 1958; elected 1984.

Delila F. Pierce, Minneapolis. Born January 21, 1934, St. Cloud; University of Minnesota Law School (J.D., 1958, cum laude); private practice (15 years); municipal judge (1974-83). Appointed April 9, 1974 elected 1984.

Charles A. Porter, Jr., Minneapolis. University of Minnesota Law School (1970); U.S. Air Force judge advocate (1970-74); private practice (1974-80); municipal judge (1980-82); U.S. Navy Reserve. Appointed September 10, 1980; elected 1984.

William S. Posten, Minneapolis. Born March 10, 1931, East Moline, IL; William Mitchell College of Law (J.D., 1959); asst. Hennepin County attorney (1961-73); municipal judge (1973-76). Appointed August 1, 1973; elected 1978, 1984.

Sean Jerome Rice, Minneapolis. Born May 6, 1952. Harvard College (B.A., 1976), Hamline University Law School (1980); private practice (1981-87). Appointed July 1, 1987; elected 1988.

James D. Rogers, Minnetonka. Born May 5, 1929; Dartmouth College (A.B., 1951), University of Minnesota (J.D., 1954); municipal, county, district court judge; married. Appointed December 28, 1962; elected 1959, 1966, 1972, 1978, 1984.

Robert G. Schiefelbein, Edina. Born 1932, Minneapolis; St. Thomas Academy, University of Minnesota (B.S.L., J.D.); military counter-intelligence corps. (1956-58); private practice (1959-82). Appointed June 1, 1982; elected 1984.

John J. Sommerville, Minneapolis. Born 1946; University of Minnesota (B.A., 1968; J.D., 1972); Eighth Circuit Court of Appeals (1972-74); private practice (1974-83); municipal judge (1983-86). Appointed November 23, 1983; elected 1986.

Stephen D. Swanson, Minneapolis. Born November 3, 1944. Appointed July 7, 1989.

Mary D. Winter, Edina. Born September 17, 1939. Stanford University (A.B., 1960), University of Minnesota Law School (1975); private practice (1975-80); family court referee (1980-87). Appointed July 6, 1987; elected 1988.

FIFTH DISTRICT

District Administrator: Richard H. Fasnacht.

P.O. Box 3366, Mankato 56001, (507)388-5204.

David E. Christensen, Pipestone. Born February 12, 1940; University of Minnesota (B.A., 1972; J.D., 1968); U.S.A.F. (1962-65); private practice (1968-78). Elected 1978, 1984.

Timothy K. Connell, Luverne. Born June 9, 1949; St. John's University (1971), William Mitchell College of Law (1976); private practice (1976-87); Rock County attorney (1976-86). Appointed June 30, 1987; elected 1988.

Wayne R. Farnberg, Redwood Falls. Born December 10, 1927; Gustavus Adolphus College (1952), William Mitchell College of Law (1958); U.S. Army, col. (retired), U.S. Army Reserve, military judge; private practice (1960-79); Redwood County Attorney (1966-79). Appointed November 13, 1979; elected 1982, 1988.

Jeffrey L. Flynn, Worthington. Born March 23, 1949; St. John's University (1971), William Mitchell College of Law (1975); private practice (1975-84). Appointed June 1, 1984.

George I. Harrelson, Marshall. Born March 24, 1935; University of Minnesota (1971), William Mitchell College of Law (J.D., 1975); U.S. Army; private practice (1977-83); district public defender (1980-82); county attorney (1983). Appointed May 23, 1983.

James C. Harten, Mankato. Born March 24, 1935; St. Olaf College (B.A., 1957), Northwestern University Law School (J.D., 1964); lieutenant, U.S.A.F. (1957-60); private practice (1964-76); Blue Earth County attorney (1967-71). Appointed December 6, 1976.

Harvey A. Holtan, Lakefield. St. Olaf College, University of Iowa, University of Minnesota (B.S.L., J.D.); U.S. Navy; private practice (1950-67); county attorney (1951-63). Appointed January 16, 1967; elected 1968, 1974, 1980, 1986.

Charles C. Johnson, Mankato. Born July 26, 1924; Mankato State Teachers College, University of Minnesota (B.S.L., 1948; L.L.B., 1949); U.S.N.R. (1943-46); private practice (1950-71); Blue Earth County attorney (1955-67, 1970-71); judicial officer, Blue Earth County Court (1971-72). Elected 1972, 1978, 1984.

Richard L. Kelly, North Mankato. Born July 25, 1928; St. John's University (1952), William Mitchell College of Law (1957); U.S. Navy; private practice (1957-80). Elected 1980.

Warren E. Litynski, St. Peter. Born July 4, 1936; Rochester Jr. College (1960), LaCrosse State College (1962), University of Minnesota Law School (1966); U.S.A.F. (1954-57); private practice (1966-79); assistant county attorney (1967-79). Appointed December 13, 1979; elected 1982, 1988.

George Marshall, Marshall. Born June 8, 1940; Hamline University (1962), George Washington University (1969); private practice (1970-76); assistant chief judge, 5th Judicial District (1987-89). Appointed May 21, 1977; elected 1978, 1984.

James D. Mason, Mankato. Born November 7, 1935; University of Texas (1957), William Mitchell College of Law (1963); U.S. Army; private practice (1965-76); special assistant attorney general (1962-65); married, Marcia Olson (1958); 3 children. Elected 1976, 1982, 1988.

John R. Moonan, Mankato. Born April 6, 1928; St. Thomas College (1951), William Mitchell College of Law (1959); U.S.A.F.; private practice (1959-87). Appointed January 4, 1988.

Noah S. Rosenbloom, New Ulm. Born September 30, 1924, Minneapolis; University of Minnesota (B.A., 1948; B.S.L., 1950; L.L.B., 1952); U.S. Navy Reserve (active duty 1943-46); private practice (1953-63); special municipal judge, Redwood Falls, (1956-61). Appointed October 9, 1963; elected 1964, 1970, 1976, 1982.

J. W. Schindler, Blue Earth. Born January 22, 1930; College of St. Thomas (1948-50), St. Paul Seminary (B.A., 1952), William Mitchell College of Law (1961); U.S.A.F.; private practice (1962-69); Faribault County attorney (1967-69). Elected 1968, 1974, 1980, 1986.

David R. Teigum. Appointed October 1, 1976.

Robert D. Walker, Fairmont. Born October 30, 1949; Gustavus Adolphus College (1971), William Mitchell College of Law (1975); private practice (1975-89). Appointed April 3, 1989.

SIXTH DISTRICT

District Administrator: Stuart A. Beck.

Room 407, St. Louis County Courthouse, Duluth 55802, (218)726-2544.

David E. Ackerson, Hibbing. Born September 13, 1949, Hibbing; Hibbing High School (1967), St. Thomas College (1971), William Mitchell College of Law (1976). Appointed January 4, 1982; elected 1984.

Charles T. Barnes, Duluth. Born 1928; Duluth public schools, University of Minnesota Duluth (B.A., 1950), St. Paul College of Law (LL.B., 1954); private practice (1955-79). Appointed August 4, 1979; elected 1980, 1986.

Robert F. Berger, Virginia. Born August 27, 1936, Virginia; Virginia public schools, Bemidji State University, William Mitchell College of Law (1963); private practice (1963-89). Appointed January 3, 1989.

David S. Bouschor, Duluth. Born November 23, 1930, Duluth; Northwestern University, William Mitchell College of Law (J.D.); private practice (1958-77); county judge (1977-78). Appointed August 1, 1978; elected 1980, 1986.

Robert V. Campbell, Duluth. Born May 7, 1935; Eveleth High School, Carleton College (B.A., 1956), University of Minnesota (LL.B., 1962); married, three children. Appointed January 2, 1968; elected 1970, 1976, 1982, 1988.

Donovan W. Frank, Virginia. Luther College (B.A., 1973, magna cum laude), University of Durham (1971-72), Hamline University School of Law (J.D., 1977, magna cum laude) asst. county attorney. Appointed February 1, 1985; elected 1986.

Jack J. Litman, Duluth. Born November 1, 1922, Duluth; University of Minnesota Duluth (B.A.), University of Minnesota (LL.B.); USAF (WWII); private practice (1951-77); married, four children. Appointed June 26, 1977; elected 1978, 1984.

Gerald C. Martin, Duluth. Born September 28, 1944, New York City; Princeton University (B.A., 1966), Yale Law School (LL.D., 1969); legal aid attorney; married, two children. Appointed December 27, 1978; elected 1980, 1986.

John T. Oswald, Duluth. Born 1941, Duluth; Marquette University (B.A., 1964; J.D., 1968); private practice, Duluth (1968-83); appointed judicial officer (1983); married, four children. Appointed March 11, 1985; elected 1986.

Kenneth A. Sandvik, Two Harbors. University of Minnesota Duluth (B.A., 1970), University of Minnesota (J.D., 1973); private practice (1973-75; 1978-84); judicial officer (1975-78). Appointed November 16, 1984; elected 1986.

Joseph R. Scherkenbach, Mountain Iron. Born 1921, Shakopee; University of Minnesota (B.B.A., 1948), William Mitchell College of Law (J.D., 1957, cum laude); wife, Marie; four children. Appointed March 16, 1981; elected 1982, 1988.

Dennis J. Seitz, Cloquet. Born 1939; Regis College, Denver, Colorado (B.A., 1961), University of Denver College of Law (J.D., 1969); asst. district attorney (1970-74); private practice (1976-86). Appointed December 15, 1986; elected 1988.

Galen C. Wilson, Duluth. Born 1938; University of Minnesota (B.A., 1959), University of Minnesota Law School (LL.B., 1963); U.S. Army (1963-66); asst. city attorney (1966-67). Appointed August 1, 1978; elected 1980, 1986.

Dale A. Wolf, Wrenshall. Born 1948, Cloquet; University of Minnesota Duluth (B.A., 1970, magna cum laude), William Mitchell College of Law (J.D., 1974, cum laude); private practice (1974-78). Appointed July 19, 1982; elected 1984.

SEVENTH DISTRICT

District Administrator: Gregory W. Solien.

Stearns County Courthouse, St. Cloud 56302, (612)259-3650.

Richard J. Ahles, St. Cloud. Born 1942, St. Cloud; St. John's University, (B.A., 1964), University of Minnesota (J.D., 1967); private practice (1967-71); St. Cloud city attorney (1971-76). Appointed August 1, 1976; elected 1978, 1984.

Timothy J. Baland, Long Prairie. Born 1944; St. John's University (B.A., 1966), Cornell University Law School (J.D., 1975); law clerk, Chief Justice Robert Sheran; private practice (1976-84). Appointed March 2, 1984; elected 1986.

Paul L. Ballard, Alexandria. Born 1937; William Mitchell College of Law (B.S., LL.B., J.D., 1964); asst. county attorney (1967-69); elected: probate judge (1969), county judge (1974; 1980). Appointed January 12, 1972; elected 1986.

Bernard E. Boland, St. Cloud. Born November 14, 1943, Minneapolis; University of Minnesota (B.A., 1968), William Mitchell College of Law (J.D., 1973); law clerk, Minnesota Supreme Court (1973-74); St. Cloud assistant city attorney (1975); city attorney (1976-79); private practice, (1979-83). Appointed June 15, 1983, elected 1984.

Paul E. Flora, Long Prairie. Born 1928, North Dakota; Hamline University, St. Paul College of Law (B.S., LL.B., 1954); private practice (1954-80); married, five children. Elected 1980, 1986.

James E. Garrity, Moorhead. Born 1919; Moorhead State University, University of Minnesota Law School (LL.B., 1947); U.S. Naval Reserve (1941-51); city attorney (1951-71). Appointed April 1, 1976; elected 1978, 1984.

Thomas A. Godzala, Little Falls. Born 1950; St. Cloud State University (B.A., 1973), University of North Dakota (M.A., 1975; J.D., 1978); private practice (1978-89). Appointed February 17, 1989.

Donald A. Gray, Long Prairie. Born 1925, Grand Forks, ND; St. John's University (B.A., 1949), William Mitchell College of Law (LL.B., 1955); U.S. Marines (WWII); county attorney (1958-71); county judge (1971-76). Elected 1976, 1982, 1988.

Elizabeth A. Hayden, St. Cloud. College of St. Benedict (B.A., 1968), Oklahoma City University School of Law (J.D., 1978); assistant county attorney. Appointed October 24, 1986; elected 1988.

Paul G. Hoffman, St. Cloud. Purdue University (B.S., 1947), University of Michigan (J.D., 1950); private practice, St. Cloud (1950-68); asst. municipal judge (1961-68). Appointed September 1, 1968; elected 1970, 1976, 1982, 1988.

Roger M. Klaphake, St. Cloud. Born 1942; St. Cloud State University (B.S., 1963), University of Minnesota Law School (J.D., 1966); asst. county attorney (1966-72); private practice (1966-74); county judge (1975-83). Appointed May 1, 1983; elected 1984.

Willard P. Lorette, Foley. Gustavus Adolphus (B.A., 1957), Columbia University (LL.B., 1960); private practice (1960-72); part-time probate-juvenile judge (1968-72); county court (1972-84). Appointed February 1, 1968; elected 1986.

Harlan L. Nelson. Appointed July 1, 1978.

Steven P. Ruble, Princeton. Born 1946; Gustavus Adolphus (B.A., 1968), Washington University (J.D., 1973); private practice (1974-86); asst. county attorney (1975-77); married, three children. Appointed July 11, 1986; elected 1988.

Homer A. Saetre, Moorhead. Universities of Missouri, Wyoming, Minnesota (B.S.L., LL.B.), University of Minnesota Law School (J.D., 1950); city judge (1965-71); county judge (1971-84). Appointed August 1, 1971; elected 1984.

Thomas P. Schroeder, Detroit Lakes. Born October 26, 1942; College of St. Thomas (B.A., 1972), Hamline University School of Law (J.D., 1976); private practice (1976-86); married, three children. Elected 1986.

William E. Walker, Moorhead. Born 1939; St. Olaf College (B.A.), Luther Theological Seminary (B.Th.), Hamline University School of Law (J.D.); Minnesota legislature, chair, Waste Management Board. Appointed January 6, 1987; elected 1988.

Kathleen Weir, Moorhead. Born 1942; Universities of Minnesota and South Dakota (B.S., 1970; J.D., 1973); private practice (1978-88). Appointed April 4, 1988.

Rainer L. Weis, Paynesville. Born 1920, Roscoe; U.S.A.F. (1942-45); St. John's University (B.A., 1949), University of Minnesota (B.S., 1950), William Mitchell College of Law (J.D., 1958). Appointed February 3, 1975; elected 1976, 1982, 1988.

EIGHTH DISTRICT

District Administrator: A. Milton Johnson.

Chippewa County Courthouse, Montevideo 56265, (612)269-7990.

Richard A. Bodger, Benson. Born Minneapolis; University of Minnesota (B.S.L., J.D., 1946-51); U.S. Navy (1943-46); life member D.A.V.; private practice (1952-72); city attorney (1958-68). Elected 1968, 1974, 1980, 1986.

Arthur J. Boylan, Willmar. Born December 18, 1948, Chicago, Illinois; St. Mary's College, Winona (B.A., 1971), IIT/Chicago Kent College of Law (J.D., 1976); private practice (1976-86). Appointed October 10, 1986; elected 1988.

Allan D. Buchanan, Willmar. Born May 5, 1928; University of North Dakota Law School

(1953); veteran (Korean War); married, four children. Appointed December 7, 1964; elected 1978, 1984.

Bruce W. Christopherson, Clarkfield. Born December 14, 1939, Minneapolis; University of Minnesota (B.S.B., 1961), William Mitchell College of Law (J.D., 1967); private practice (1967-86). Appointed October 31, 1986; elected 1988.

Terrance P. Collins, Morris. Born March 12, 1939; University of Minnesota Law School (B.S.L., LL.B.); general practice (1963-80); county attorney (1975-80); county court judge (1981-87). Elected 1980, 1986.

Keith C. Davison, Wheaton. Born 1923; University of Minnesota Law School (B.S.L., LL.B.); U.S. Army (WWII); general law practice, county attorney (1954-66); county judge (1975-83). Appointed March 21, 1983; elected 1984.

John C. Lindstrom, Willmar. St. John's University (B.A., 1963), University of Minnesota Law School (1966); private practice (1966-76); Minnesota house of representatives (1972-76). Appointed July 1, 1976; elected 1978, 1984.

Bruce N. Reuther, Breckenridge. Born 1928; Hamline University (B.A., 1952, summa cum laude), University of Minnesota (J.D., 1955); private practice (1956-72); county attorney (1965-72). Appointed January 1, 1973; elected 1974, 1980, 1986.

Jon Stafsholt, Elbow Lake. Born 1943; University of Minnesota (B.A., B.J., J.D.); U.S. Army intelligence officer (1967-70); Vietnam veteran; general practice (1972-83); county attorney (1979-83). Appointed June 20, 1983; elected 1984.

Marquis L. Ward, Montevideo. Born January 21, 1932; University of Minnesota (B.B.A.; J.D.); married, three children. Appointed January 26, 1970; elected 1974, 1980, 1986.

John J. Weyrens, Litchfield. Born 1935, St. Cloud; Itasca Community College, St. John's University, William Mitchell College of Law; county judge (1973-82); wife, Catherine Kugler; three children. Appointed July 1, 1982; elected 1984.

James E. Zeug, Olivia. Born October 15, 1928; Wisconsin State University, Eau Claire (B.A., 1951, ed), William Mitchell College of Law (J.D., 1959); U.S. Army (1951-54). Appointed October 1, 1971; elected 1972, 1978, 1984.

NINTH DISTRICT

District Administrator: D. J. Hanson.

Beltrami County Courthouse, P.O. Box 1008, Bemidji 56601, (218)759-2512.

Russell A. Anderson, Crookston. St. Olaf College (B.A., 1964), University of Minnesota (J.D., 1968), George Washington University (LL.M., 1976); U.S. Navy (1968-76); county attorney (1978-82). Appointed November 1, 1982; elected 1984.

Robert S. Graff, McGregor. Born August 7, 1937; University of Alaska (B.A., 1962), South Texas College of Law (J.D., 1965); wife, Alice; children, Curt, Dawn, Eric, Shelley. Elected 1968, 1974, 1980, 1986.

Michael J. Haas, Walker. St. John's University (1958), University of Minnesota Law School (1967); private practice (1967-72), asst. county attorney and private practice (1972-76). Appointed June 1, 1976; elected 1984.

J. A. Harren, Red Lake Falls. Born 1928; St. John's University, St. Paul College of Law; U.S. Army (WWII; Korean Conflict); private practice (1952-65); wife, Jeanne; ten children. Elected 1964, 1970, 1976, 1982, 1988.

Peter N. Hemstad, International Falls. Born January 19, 1938, Montevideo; University of Nebraska College of Law (B.S., J.D., 1964); private practice; married, two children. Appointed October 1, 1976; elected 1978, 1984.

Terrance C. Holter, Bemidji. Born 1944; Bemidji State College (B.A., 1967), University of North Dakota (J.D., 1970); private practice (1970-80); judicial officer (1976-80). Appointed January 15, 1980; elected 1982, 1988.

Larry G. Jorgenson, Warren. Born September 2, 1937; Bemidji State College (B.A.), William Mitchell College of Law (J.D.); married. Appointed April 15, 1974; elected 1982.

William E. Kalar, Grand Rapids. Born September 15, 1928, International Falls; University

of Minnesota College of Law (LL.D., 1953); private practice; married, six children. Appointed July 5, 1982; elected 1984.

Robert E. Kautz, Brainerd. Born February, 1944; South Dakota School of Mines and Technology (1966), William Mitchell College of Law (J.D., 1976); private practice (1976-78); asst. county attorney (1978-82). Elected 1982, 1988.

Dennis J. Murphy, Thief River Falls. Born July 25, 1938. University of Notre Dame (1960), University of Minnesota Law School (1963); private practice (1963-88). Elected 1988.

James E. Preece, Bemidji. Born December 6, 1926, International Falls; University of Minnesota (B.S.L., LL.B.); U.S. Army (1943-46); private practice (1952-66). Appointed November 14, 1966; elected 1968, 1974, 1980, 1986.

John M. Roue, Crookston. Appointed June 1, 1980; elected 1982, 1988.

Robert J. Ryan, Brainerd. Born 1930; Georgetown University, St. John's University, William Mitchell College of Law; U.S.M.C.; private practice (20 years); married, three children. Elected 1980, 1986.

Donald E. Shanahan, Roseau. Born January 14, 1924, Thief River Falls; St. John's University, St. Paul College of Law; private practice (1951-72); county attorney (1970-72); U.S. Navy (WWII). Elected 1972, 1978, 1984.

John A. Spellacy, Grand Rapids. Born February 3, 1925, Hibbing; University of Minnesota (LL.B., J.D.); U.S. Navy (WWII); married, four children. Appointed March 1, 1974; elected 1976, 1982, 1988.

William J. Spooner, Grand Rapids. St. Thomas University (1951), William Mitchell College of Law (1958). Elected 1974, 1980, 1986.

Frederick R. Weddel, Bemidji. Born 1928; University of Minnesota (B.S.L., LL.B.); U.S. Navy (1946-48); municipal judge (1957-66); public defender (1966-68); private practice (1968-80). Elected 1980, 1986.

Clinton W. Wyant, Palisade. Born 1931; St. John's University, St. Paul College of Law, William Mitchell College of Law; private practice (1958-78); wife, Trix; three children. Appointed February 1, 1978; elected 1980, 1986.

TENTH DISTRICT

District Administrator: Sam C. Juncker.

Anoka County Courthouse, 325 E. Main St., Anoka 55303, (612)422-7475.

Howard R. Albertson, Stillwater. Gustavus Adolphus, William Mitchell College of Law; private practice (18 years); Minnesota House of Representatives (12 years); county court judge (11 years); married, three children. Elected 1972, 1984.

P. Hunter Anderson, Cambridge. Born November 3, 1943; University of Minnesota, Duluth (1964), William Mitchell College of Law (1969); private practice (1970-86). Appointed January 15, 1986; elected 1988.

Thomas G. Armstrong, Lake Elmo. Born 1947; University of Minnesota (B.A., 1967; J.D., 1970); U.S. Army, JAGC, (1971-74); U.S. Army Reserve, LTC, JAGC (1974-present); private practice (1974-80); mayor, Lake Elmo (1977-80). Elected 1980, 1986.

Stephen J. Askew, Coon Rapids. Born 1944; St. John's University (B.S., 1966), University of Minnesota Law School (J.D., 1969); U.S. Army (1969-71); special assistant attorney general (1980-83). Appointed November 21, 1983; elected 1986.

Edward W. Bearse, Anoka. Michigan State University (B.A., 1967), University of Minnesota Law School (J.D., 1970); U.S. Army (1960-63); asst. county attorney (1972-75); private practice (1975-83). Appointed May 5, 1983; elected 1984.

John Edward Cass, Stillwater. Born 1941, Boston, MA; University of Massachusetts (B.A., 1962; M.A., 1966), University of Minnesota Law School (J.D., 1969); private practice (1969-83). Appointed February 1, 1983; elected 1984.

James R. Clifford, Stanchfield. Born July 22, 1947; University of Minnesota (B.S., 1972), William Mitchell College of Law (J.D., 1976); U.S. Army (1965-68); county attorney (1976-84). Appointed January 28, 1985; elected 1986.

Robert B. Danforth, Elk River. Born June 15, 1938, Mason City, Iowa; Morningside College (B.A., 1960), University of Minnesota Law School (J.D., 1962); private practice (1963-85). Appointed September 18, 1985; elected 1986.

James E. Dehn, Cambridge. Born September 25, 1949; University of Minnesota (B.A., 1971), William Mitchell College of Law (J.D., 1975); special assistant attorney general (1976-78); assistant county attorney (1979); private practice (1980-87). Appointed June 26, 1987; elected 1988.

Bruce R. Douglas, Buffalo. Born 1945, Montrose; Carleton College (B.A., 1967), University of Minnesota (J.D., 1970); U.S. Naval Reserve, JAGC (1968-74); private practice (1975-82). Appointed December 31, 1982; elected 1984.

David E. Doyscher, Forest Lake. Born August 30, 1939, Jackson; Maryville College, Tennessee (B.A., 1961), University of Minnesota Law School (J.D., 1971); U.S. Army (1961-64); private practice (1971-86). Appointed February 3, 1986; elected 1988.

Smith F. Eggleston, Lakeland. Born May 20, 1928; College of St. Thomas (1950), St. Paul College of Law (1957); U.S. Army (1950-53); public defender. Appointed June 30, 1987; elected 1988.

James D. Gibbs, Fridley. Born May 18, 1935, St. Paul; St. Thomas College (B.A., 1959), William Mitchell College of Law (1964); U.S. Army (1953-55); private practice (1964-81). Appointed January 14, 1982; elected 1984.

J. B. Gunderson, Wyoming. Born August 21, 1931; St. John's University (B.S.), William Mitchell College of Law (J.D.); National College of State Trial Judges; USAF; county court (1969-83). Appointed December 1, 1969; elected 1984.

Kim Robert Johnson, Buffalo. Born 1941; St. John's University (B.A., 1963), University of Minnesota Law School (LL.B., 1966); U.S. Army (1966-68); private practice (1968-83). Appointed September 1, 1983; elected 1984.

Phyllis Gene Jones, Grey Cloud. Born Fargo, ND; Macalester College (B.A.), William Mitchell College of Law (J.D., 1960); asst. county attorney (1960-73); private practice (1975-84). Appointed April 2, 1984; elected 1986.

Daniel M. Kammeyer, Anoka. Born August 14, 1938; St. John's University (B.A., 1960), University of Minnesota Law School (LL.B., 1964); asst. county attorney (1968-79); county judge (1979-82). Appointed July, 1979; elected 1984.

Kenneth J. Maas, Jr., Birchwood. Born 1932; University of Minnesota (B.B.A., 1957), William Mitchell College of Law (J.D., 1961); U.S. Army (1954-56); Birchwood city council (1966-73); mayor (1973-76). Elected 1980, 1986.

Gary J. Meyer, Albertville. Born October 30, 1935, Chicago, IL; University of Minnesota Law School (B.S.L., 1957; LL.B., 1959); private practice (1959-87). Appointed June 29, 1987; elected 1988.

James A. Morrow, Coon Rapids. Born 1945; University of Minnesota (B.A.), William Mitchell College of Law (J.D., 1978, magna cum laude); asst. U.S. attorney (1978-83); county judge (1983-84). Appointed February 18, 1983; elected 1984.

Dale E. Mossey, Clearwater. Born February 2, 1946; Grinnell College, University of Minnesota Law School (1973); private practice (1973-88). Appointed July 1, 1988.

Lynn C. Olson, Anoka. Born 1941; Michigan State University (B.A., 1963), William Mitchell College of Law (J.D., 1977); public defender, asst. county attorney; county judge (1982-83). Appointed February 1, 1983; elected 1984.

Michael Joseph Roith, Fridley. Born 1945; St. Thomas College (B.A., 1968), Aquinas Institute of Theology (M.A., 1972), William Mitchell College of Law (J.D., 1977); asst. county attorney. Appointed October 12, 1984; elected 1986.

Linn Slattengren, Shafer. Born August 24, 1938; University of Minnesota, University of Minnesota Law School (1964); Chisago County attorney (1968-75); married, two children. Appointed July 1, 1976; elected 1984.

Spencer Sokolowski, Coon Rapids. University of Minnesota (B.B.A., 1957; J.D., 1962); U.S. Navy (1951-55); Minnesota house of representatives (1971-72); county judge (1972). Appointed February 1, 1983; elected 1984.

Stanley N. Thorup, Coon Rapids. Born 1929; Hamline University (B.A.), William Mitchell College of Law (B.S.L., J.D.); U.S. Army; Minnesota state senate (1970-74); municipal judge (1962-68). Appointed July 1, 1974; elected 1988.

Esther Moellering Tomljanovich, Lake Elmo. Born 1931; St. Paul College of Law (1955); asst. revisor of statutes (1957-66); revisor of statutes (1974-77). Appointed August 30, 1977; elected 1978, 1984.

Donald J. Venne, Coon Rapids. Born 1948, Forsyth, Montana; St. John's University (B.S., 1970), St. Thomas College (M.A., 1972), William Mitchell College of Law (J.D., 1979); private practice. Appointed June 24, 1986; elected 1988.

ADMINISTRATIVE AGENCIES

LAWYERS PROFESSIONAL RESPONSIBILITY BOARD

520 Lafayette Rd., 1st Floor, St. Paul 55155, (612)296-3952.

The board is established by the supreme court and funded by lawyers' registration fees. The board has thirteen lawyer members, nine nonlawyer members, and a chairman. Members serve three-year terms. The board investigates complaints of misconduct and disability involving lawyers and provides educational programs on standards of conduct.

Director: William J. Wernz.

STATE BOARD OF PUBLIC DEFENSE

875 Summit Ave., LEC 303, St. Paul 55105, (612)290-6418.

Law provides: for a seven member board consisting of two public members appointed by the governor, four attorneys and a district court judge appointed by the supreme court; to provide policy and implement standards for all public defender organizations throughout the state, appointment and administration of the state public defender, and all judicial district public defenders except in the second and fourth districts. (Minnesota Statutes, Section 611.215)

Chief Administrator: Richard F. Scherman.

STATE PUBLIC DEFENDER

Law School, University of Minnesota, Minneapolis 55455, (612)625-5008.

Law provides: that the state public defender has responsibility for criminal cases on appeal to the Minnesota supreme court and court of appeals; post-conviction proceedings in the district courts throughout the state and appeals there from; parole revocation proceedings for juveniles and adults; civil legal services and prison disciplinary proceedings for inmates; law student clinical legal work in conjunction with these responsibilities; and training for defense counsel in conjunction with other criminal justice personnel. (Minnesota Statutes, Section 611.215).

Public Defender: C. Paul Jones.

CHAPTER SIX

LOCAL ADMINISTRATION

Regional Development Commissions	236
Metropolitan Council	236
Counties in Minnesota	237
Cities in Minnesota	281
Townships in Minnesota	296
School Districts in Minnesota	296



Rock County Courthouse

REGIONAL DEVELOPMENT COMMISSIONS _____

Law provides: that regional development commissions consist of local elected officials from counties, cities, townships and school boards selected by the groups they represent and representatives of public interest groups in the region. The regional development commissions facilitate cooperation among the various government units and coordinate local planning and development programs for the regions (Minnesota Statutes, Chapters 462.473B).

Region	Established	Director
Northwest (1)	2/8/73	Jerry Nagel Thief River Falls 56701, (218)681-2637.
Headwaters (2)	4/23/71	John Ostrem Bemidji 56601, (218)751-3108.
Arrowhead (3)	11/20/69	Kevin Walli Duluth 55802, (218)722-5545.
West Central (4)	<i>(Dissolved: 9/30/82)</i>	
Region Five (5)	7/6/73	Leyton Fontaine Staples 56479, (218)894-3233.
Mid-Minnesota (6E)	3/29/73	Eugene Hippe Willmar 56201, (612)235-8504.
Upper Minnesota Valley (6W)	5/18/73	Otto Schmid Appleton 56208, (612)289-1981.
East Central (7E)	7/14/73	Roger J. Ames Mora 55051, (612)679-4065.
Central (7W)	<i>(Dissolved: 9/8/82)</i>	
Southwest (8)	6/12/73	Randy Jorgenson (acting) Slayton 56172, (507)836-8549.
Region Nine (9)	2/25/72	Terence Stone Mankato 56001, (507)387-5643.
Southeastern (10)	<i>(Dissolved: 11/20/81)</i>	

METROPOLITAN COUNCIL _____


300 Metro Square Bldg., St. Paul 55101, (612)291-6359.

Law provides: for a council of one citizen member appointed by the governor from each of sixteen districts and a chairman. The chair serves at the pleasure of the governor. District members serve four year terms. Council districts in the seven county metropolitan area were reapportioned in 1983 and are of equal population. The metropolitan council coordinates the planning and development of the metropolitan area. The council is authorized by state and federal legislation to plan for transportation, sewers, parks and open space, airports, air and water quality, health, housing, aging, arts and land use (Minnesota Statutes, Chapter 473B).

Chair: Steve Keefe.

METROPOLITAN AGENCIES:

Metropolitan Airports Commission	(M.S. 473.603, 473.604)
Metropolitan Parks and Open Space Commission	(M.S. 473.303)
Metropolitan Regional Transit Board	(M.S. 473.373)
Metropolitan Sports Facilities Commission	(M.S. 473.553)
Metropolitan Transit Commission	(M.S. 473.141, 473.404)
Metropolitan Waste Control Commission	(M.S. 473.141, 473.503)



Minnesota Historical Society photo

COUNTIES IN MINNESOTA

Law provides: that counties are governed by a board of commissioners and administrative officers elected by the people for four year terms; alternate forms of government may be adopted, chiefly to allow for an elected executive, a manager or administrator, or appointive administrative officers (Minnesota Statutes, Chapter 375A).

Functions: Counties have the responsibilities of tax assessment, tax administration, elections, record keeping, transportation, planning and zoning, environment, parks and water management, law enforcement, courts, and health and welfare.

Additional information about Minnesota's eighty-seven counties is available from the Association of Minnesota Counties, 125 Charles Ave., St. Paul 55103-2108, (612)224-3344.

AITKIN COUNTY — County seat: Aitkin County Courthouse, 209 2nd St. N.W., Aitkin 56431 — (218) 927-2102

Established May 23, 1857
Congressional District 8
State Senate District 14

1980 Population 13,404
9th District Court
State House District 14A, 14B

Land Area 1,164,502.29 acres
Development Region 3
Board meets 1st, 3rd T.

Office	Name	Post Office	Term Expires
Auditor	Helena C. Dotzler	Aitkin	1991
Treasurer	Vernon Nelson	Aitkin	1991
Recorder	Everett Davies	Aitkin	1991
Sheriff	William J. Sobey	Aitkin	1991
Attorney	John Leitner	Aitkin	1991
Commissioner District 1	Ronald B. Larson	Aitkin	1991
Commissioner District 2	Dave Rued	Aitkin	1993
Commissioner District 3	Edwin R. Hanson	Aitkin	1991
Commissioner District 4	Darrell E. Bruggman	McGregor	1993
Commissioner District 5	Margaret Sherman	Palisade	1991
Assessor	Marlin Danielson	Aitkin	A
Coroner	Ivan B. Sorensen	Aitkin	1991
Court Administrator	Florence Tarr	Aitkin	A
Engineer	John Walkup	Aitkin	A


Abbreviations: Board — county board
M — Monday
T — Tuesday
W — Wednesday
Th — Thursday
F — Friday
A — appointed

CHAPTER 6

LOCAL ADMINISTRATION



Charles R. Lefebvre



Donald C. Bailey



Ted J. Omdahl



Ken Wilkinson



Robert M.A. Johnson

ANOKA COUNTY — County seat: Anoka 55303 — (612) 421-4760

Established May 23, 1857

1980 Population 195,998

Land Area 426.5 sq. miles

Congressional District 6

10th District Court

Development Region 11

State Senate District 19, 49, 50, 51, 52

Board meets 2nd, 4th T.

State House District 19A, 49A, 49B, 50A, 50B, 51A, 51B, 52A

Office	Name	Post Office	Term Expires
Auditor	Charles R. Lefebvre	Anoka	1991
Treasurer	Donald C. Bailey	Anoka	1991
Recorder	Ted J. Omdahl	Anoka	1991
Sheriff	Ken Wilkinson	Anoka	1991
Attorney	Robert M.A. Johnson	Anoka	1991
Commissioner District 1	Natalie Haas Steffen	Anoka	1993
Commissioner District 2	Bob Burman	Anoka	1991
Commissioner District 3	Margaret Langfeld	Anoka	1993
Commissioner District 4	James A. Kordiak	Anoka	1991
Commissioner District 5	Nick Cenaiko	Anoka	1993
Commissioner District 6	Paul McCarron	Anoka	1991
Commissioner District 7	Dan Erhart	Anoka	1993
Assessor	Gayle R. Leone	Anoka	A
Coroner	Joseph Wethington, M.D.	Coon Rapids	A
Court Administrator	Jane F. Morrow	Anoka	A
Engineer	Paul Ruud	Anoka	A



Conrad J. Ohm



Rita Thompson



Marlene M. Martinson



Clarence Paurus

BECKER COUNTY — County seat: 915 Lake Ave., Detroit Lakes 56501 — (218) 847-7659

Established March 18, 1858

1980 Population 29,336

Land Area 837,688.99 acres

Congressional District 7

7th District Court

Development Region 4 — Dissolved

State Senate District 9, 10

State House District 9B, 10A

Board meets 2nd T.

Office	Name	Post Office	Term Expires
Auditor	Conrad J. Ohm	Detroit Lakes	1991
Treasurer	Rita Thompson	Detroit Lakes	1991
Recorder	Marlene M. Martinson	Detroit Lakes	1991
Sheriff	Clarence Paurus	Detroit Lakes	1991
Attorney	John E. Pearson	Detroit Lakes	1991
Commissioner District 1	Carolyn Engebretson	Detroit Lakes	1993
Commissioner District 2	C. A. Boyer	Detroit Lakes	1991
Commissioner District 3	Al Mohs	Detroit Lakes	1993
Commissioner District 4	Robert Krueger	Audubon	1991
Commissioner District 5	Curtis R. Ballard	Ogema	1993
Assessor	Clarence Ward	Frazee	A
Coroner	Virgil Watson, M.D.	Detroit Lakes	1991
Court Administrator	Donna J. Gjesvold	Detroit Lakes	A
Engineer	David Heyer	Detroit Lakes	A



Julie Tweed



Kay L. Mack



Ann F. Allen



Dwight Stewart



Tom Keyes

BELTRAMI COUNTY — County seat: 619 Beltrami Ave. N.W., Bemidji 56601 — (218) 751-7300

Established February 28, 1866
Congressional District 7, 8
State Senate District 1, 4

1980 Population 30,982
9th District Court
State House District 1A, 4A

Land Area 1,608,518.71 acres
Development Region 2
Board meets each T., except 5th

Office	Name	Post Office	Term Expires
Auditor	Julie Tweed	Bemidji	1991
Treasurer	Kay L. Mack	Bemidji	1991
Recorder	Ann F. Allen	Bemidji	1991
Sheriff	Dwight Stewart	Bemidji	1991
Attorney	Tom Keyes	Bemidji	1991
Commissioner District 1	Melva Weir	Bemidji	1991
Commissioner District 2	John Loftus	Bemidji	1993
Commissioner District 3	Rodney Benson	Puposky	1991
Commissioner District 4	Ernest Wentworth	Hines	1993
Commissioner District 5	Gail Skare	Bemidji	1991
Assessor	Harris Sachau	Bemidji	A
Coordinator	Norman Moody	Bemidji	A
Court Administrator	C. Buiford Qualle	Bemidji	A
Engineer	Raymond Sauve	Bemidji	A



William E. Scott, III




Joan Neyssen



Alice Engelmeyer



Leonard Trushenski



Richard T. Jessen

BENTON COUNTY — County seat: Foley 56329 — (612) 968-6254

Established October 27, 1849
Congressional District 7
State Senate District 16, 17, 18
State House District 16A, 17A, 18A, 18B

1980 Population 25,192
7th District Court

Land Area 257,798.83 acres
Development Region 7W - Dissolved
Board meets 1st, 3rd T.


Office	Name	Post Office	Term Expires
Auditor	William E. Scott, III	Foley	1991
Treasurer	Joan Neyssen	Foley	1991
Recorder	Alice Engelmeyer	Foley	1991
Sheriff	Leonard Trushenski	Foley	1991
Attorney	Richard T. Jessen	Foley	1991
Commissioner District 1	Duane J. Walter	Foley	1993
Commissioner District 2	Al Seppelt	Foley	1991
Commissioner District 3	Don Winkelman, Sr.	Sauk Rapids	1991
Commissioner District 4	Spencer Buerkle	Sauk Rapids	1991
Commissioner District 5	Elaine J. Fleck	Sauk Rapids	1993
Assessor	Richard Peterson	Foley	A
Clerk of Court	Timothy Roberts	St. Cloud	A
Coroner	Clifford D. Stiles, M.D.	Foley	1991
Engineer	Dennis Carlson	St. Cloud	A

CHAPTER 6

LOCAL ADMINISTRATION



Judith Pattison




D.L. Williams



Gloria Arndt



Doran Nagel



R. D. Schreiner

BIG STONE COUNTY — County seat: 20 S.E. 2nd St., Ortonville 56278 — (612) 839-2105

Established February 20, 1862
 Congressional District 2
 State Senate District 11

1980 Population 7,716
 8th District Court
 State House District 11A

Land Area 316,501.23 acres
 Development Region 6W
 Board meets 1st W., 3rd Th.

Office	Name	Post Office	Term Expires
Auditor	Judith Pattison	Ortonville	1991
Treasurer	D. L. Williams	Ortonville	1991
Recorder	Gloria Arndt	Ortonville	1991
Sheriff	Doran Nagel	Ortonville	1991
Attorney	R. D. Schreiner	Ortonville	1991
Commissioner District 1	Richard Lane	Graceville	1993
Commissioner District 2	C. O. Thompson	Beardsley	1991
Commissioner District 3	Larry Rixe	Ortonville	1993
Commissioner District 4	Elwood Throndrud	Ortonville	1991
Commissioner District 5	Arlen LaCombe	Ortonville	1993
Assessor	Vincent Taffe	Ortonville	A
Coroner	Robert S. Ross, M.D.	Ortonville	1991
Court Administrator	Myrna Howen	Ortonville	A
Engineer	David Schwarting	Ortonville	A



Milton N. Owens



Karl W. Sassenberg



E. William James



LaRoy L. Wiebold



Ross Arneson

BLUE EARTH COUNTY — County seat: Mankato 56001 — (507) 625-3031

Established March 5, 1853
 Congressional District 1
 State Senate District 23, 24, 29
 State House District 23B, 24A, 24B, 29B

1980 Population 52,344
 5th District Court

Land Area 764 sq. miles
 Development Region 9
 Board meets each T.

Office	Name	Post Office	Term Expires
Auditor	Milton N. Owens	Mankato	1991
Treasurer	Karl W. Sassenberg	Mankato	1991
Recorder	E. William James	Garden City	1991
Sheriff	LaRoy L. Wiebold	Mankato	1991
Attorney	Ross Arneson	Mankato	1991
Commissioner District 1	Colleen Landkamer	Mankato	1991
Commissioner District 2	Leon Tacheny	Mankato	1991
Commissioner District 3	Linley A. Barnes	Mankato	1993
Commissioner District 4	Luverne Bergemann	Vernon Center	1991
Commissioner District 5	Alvis More	Pemberton	1993
Assessor	Jerome Kallheim	Mankato	A
County Administrator	David Twa	Mankato	A
Court Administrator	Dave Carlson	North Mankato	A
Engineer	Al Forsberg	Mankato	A



Marlin Helget



Tom Weilage



Larry Pederson

BROWN COUNTY — County seat: New Ulm 56073 — (507) 359-7900

Established February 20, 1855
 Congressional District 2
 State Senate District 23

1980 Population 28,645
 5th District Court
 State House District 23A, 23B

Land Area 610 sq. miles
 Development Region 9
 Board meets 2nd, 4th T.

Office	Name	Post Office	Term Expires
Auditor/Treasurer	Marlin Helget	New Ulm	1991
Recorder	Tom Weilage	New Ulm	1991
Sheriff	Larry Pederson	New Ulm	1991
Attorney	James R. Olson	New Ulm	1991
Commissioner District 1	Martin Steffel	New Ulm	1992
Commissioner District 2	Charles Griebel	Hanska	1991
Commissioner District 3	Charles Guggisberg	New Ulm	1992
Commissioner District 4	Paul Rasmussen	Sleepy Eye	1991
Commissioner District 5	Virgil Wellner	Springfield	1991
Assessor	Jane Mathiowetz	New Ulm	A
Coroner	C. M. Galvin, M.D.	Sleepy Eye	A
Court Administrator	Judith Besemer	New Ulm	A
Engineer	Dale D. Wegner, Jr.	New Ulm	A



Allan W. Naslund



Karen E. Stark



Terry Twomey



Marvin E. Ketola

CARLTON COUNTY — County seat: Carlton County Courthouse, Carlton 55718 — (218) 384-4281

Established May 23, 1857
 Congressional District 8
 State Senate District 8, 14

1980 Population 29,936
 6th District Court
 State House District 8A, 14A, 14B

Land Area 550,093.43 acres
 Development Region 3
 Board meets 2nd, T., 4th M.

Office	Name	Post Office	Term Expires
Auditor/Treasurer	Allan W. Naslund	Esko	1991
Recorder	Karen E. Stark	Esko	1991
Sheriff	Terry Twomey	Cloquet	1991
Attorney	Marvin E. Ketola	Cloquet	1991
Commissioner District 1	Marc A. Raihala	Cloquet	1991
Commissioner District 2	Patty Murto	Esko	1991
Commissioner District 3	Mel Tan	Cloquet	1993
Commissioner District 4	Alex J. Laveau	Wrenshall	1991
Commissioner District 5	Ted Pihlman	Moose Lake	1993
Assessor	Richard O. Wiitanen	Esko	A
Coroner	Ricard Puumala, M.D.	Cloquet	1991
Court Administrator	Bruce Ahlgren	Cloquet	A
Engineer	Wayne Olson	Carlton	A
Human Services Director	Bill Pinsonnault	Cloquet	A



JoAnn Hecklin



Donald F. Dahlke



Carl W. (Kelly) Hanson Jr.

CARVER COUNTY — County seat: 600 E. 4th St., Chaska 55318 — (612) 448-3435

Established February 20, 1855

Congressional District 3

State Senate District 35, 36

1980 Population 37,046

1st District Court

State House District 35B, 36A

Land Area 226,810.68 acres

Development Region 11

Board meets 2nd, 4th T.

Office	Name	Post Office	Term Expires
Auditor	JoAnn Hecklin	Chaska	1991
Treasurer	Donald F. Dahlke	Carver	1991
Recorder	Carl W. (Kelly) Hanson Jr.	Victoria	1991
Sheriff	Al Wallin	Chaska	1991
Attorney	Michael A. Fahey	Carver	1991
Commissioner District 1	Al Klingelhutz	Chanhausen	1993
Commissioner District 2	James Hoes	Mayer	1991
Commissioner District 3	Earl F. Gnan	Norwood	1993
Commissioner District 4	Tracy D. Swanson	Chaska	1991
Commissioner District 5	Harold Trende	Cologne	1993
Administrator	Richard J. Stolz	Waconia	A
Assessor	Orlin Schaefer	Chaska	A
Court Administrator	Joyce VanEyll	Chaska	A
Engineer	Roger Gustafson	Chaska	A



Sharon Anderson



Marge Daniels



Claudine "Connie" Kaylor



Jim Dowson



Earl Maus

CASS COUNTY — County seat: Walker 56484 — (218) 547-3300

Established September 1, 1851

Congressional District 8

State Senate District 4, 13

1980 Population 21,050

9th District Court

State House District 4B, 13B

Land Area 2,380 sq. miles


Development Region 5

Board meets 1st, 2nd, 3rd, 4th T.

Office	Name	Post Office	Term Expires
Auditor	Sharon Anderson	Cass Lake	1991
Treasurer	Marge Daniels	Walker	1991
Recorder	Claudine "Connie" Kaylor	Walker	1991
Sheriff	Jim Dowson	Walker	1991
Attorney	Earl Maus	Walker	1991
Commissioner District 1	Kenneth Johnson	Staples	1991
Commissioner District 2	Jim Demgen	Brainerd	1993
Commissioner District 3	Bob Blais	Longville	1991
Commissioner District 4	Erwin Ostlund	Walker	1993
Commissioner District 5	Virgil Foster	Cass Lake	1991
Assessor	Steve Kuha	Walker	A
Coroner	C. R. Pelzl, M.D.	Pine River	A
Engineer	Jim Worcesler	Walker	A



Byron Zurn



Jon Clauson



Gail Erickson



Don Skogrand



David M. Gilbertson

CHIPPEWA COUNTY — County seat: 629 N. 11th St., Montevideo 56265 — (612) 269-7447

Established February 20, 1862
Congressional District 2
State Senate District 20


1980 Population 14,941
8th District Court
State House District 20A, 20B

Land Area 370,269.83 acres
Development Region 6W
Board meets 1st, 3rd W.

Office	Name	Post Office	Term Expires
Auditor	Byron Zurn	Montevideo	1991
Treasurer	Jon Clauson	Montevideo	1991
Recorder	Gail Erickson	Montevideo	1991
Sheriff	Don Skogrand	Montevideo	1991
Attorney	David M. Gilbertson	Montevideo	1991
Commissioner District 1	Dale Spray	Milan	1993
Commissioner District 2	Orville Meints	Clara City	1993
Commissioner District 3	Stanley Jacobson	Granite Falls	1991
Commissioner District 4	Leonard Ward	Montevideo	1993
Commissioner District 5	Delores Baumhofer	Montevideo	1991
Assessor	Arleen Ripley	Montevideo	A
Coroner	Thomas G. Birkey, M.D.	Montevideo	1991
Court Administrator	Cliff Toov	Montevideo	A
Engineer	Elroy Dragsten	Montevideo	A



Dennis J. Freed




Lee Olson



Eleanor Trippler



Dave Ninnemann



James T. Reuter

CHISAGO COUNTY — County seat: Center City 55012 — (612) 257-1300

Established September 1, 1851
Congressional District 8
State Senate District 19

1980 Population 25,717
10th District Court
State House District 19B

Land Area 419 sq. miles
Development Region 7E
Board meets each Th. except 5th.

Office	Name	Post Office	Term Expires
Auditor	Dennis J. Freed	Center City	1991
Treasurer	Lee Olson	Center City	1991
Recorder	Eleanor Trippler	Center City	1991
Sheriff	Dave Ninnemann	Center City	1991
Attorney	James T. Reuter	Center City	1991
Commissioner District 1	Bob Anderson	Taylors Falls	1993
Commissioner District 2	Bob Vande Kamp	North Branch	1991
Commissioner District 3	Thomas Delaney	Center City	1993
Commissioner District 4	Tom Greig	Chisago City	1991
Commissioner District 5	Phil Leier	Stanchfield	1993
Assessor	David Wm. Johnson	Center City	A
Court Administrator	Rick Ford	Center City	A
Engineer	Don Theisen	Center City	A
Welfare Director	Marina Vork	Center City	A



Betty J. Swetland


CLAY COUNTY — County seat: Box 280, Moorhead 56560 — (218) 299-5006

Established March 8, 1862
Congressional District 7
State Senate District 2, 9

1980 Population 49,327
7th District Court
State House District 2A, 2B, 9A, 9B

Land Area 683,198 acres
Development Region 4 - Dissolved
Board meets 1st, 2nd T.


Office	Name	Post Office	Term Expires
Auditor	Pauline E. Sarbaum	Glyndon	1991
Treasurer	Betty J. Swetland	Moorhead	1991
Recorder	Wilma Ambuehl	Moorhead	1991
Sheriff	Jim Fischer	Glyndon	1991
Attorney	Larry Mickelberg	Moorhead	1991
Commissioner District 1	Diane Meyer	Moorhead	1993
Commissioner District 2	Alan Melby	Hawley	1993
Commissioner District 3	Arvid Thompson	Barnesville	1991
Commissioner District 4	Charles Brantner	Moorhead	1991
Commissioner District 5	Dewey Possehl	Moorhead	1993
Assessor	Loren Johnson	Moorhead	A
Court Administrator	Paul Maatz	Moorhead	A
Engineer	Jack Cousins	Moorhead	A
Social Services Director	Paul Sundberg	Moorhead	A



Daniel C. Stenseng




Charlene R. Olson



LeRoy S. Larson



Marcell Goodwin



Arlen Larson

CLEARWATER COUNTY — County seat: Bagley 56621 — (218) 694-6520

Established December 20, 1902
Congressional District 7
State Senate District 2

1980 Population 8,761
9th District Court
State House District 2B

Land Area 640,689.25 acres
Development Region 2
Board meets 2nd T.

Office	Name	Post Office	Term Expires
Auditor	Daniel C. Stenseng	Bagley	1991
Treasurer	Charlene R. Olson	Bagley	1991
Recorder	LeRoy S. Larson	Bagley	1991
Sheriff	Marcell Goodwin	Bagley	1991
Attorney	Arlen Larson	Bagley	1991
Commissioner District 1	Warren C. Larson	Bagley	1991
Commissioner District 2	Gene C. Peterson	Bagley	1993
Commissioner District 3	Kenneth W. Solberg	Shevlin	1991
Commissioner District 4	Clayton Steenserson	Clearbrook	1993
Commissioner District 5	John Brooks, Jr.	Gonvick	1991
Assessor	Donald E. Holm	Bagley	A
Clerk of Court	Vernon K. Lundin	Bagley	A
Engineer	Walter Leu	Bagley	A
Social Services Director	Ordean Synstelian	Bagley	A




Carol Gresczyk



Alice Powell



John Lyght



Donald B. Davison

COOK COUNTY — County seat: Grand Marais 55604 — (218) 387-2282

Established March 9, 1874
Congressional District 8
State Senate District 6

1980 Population 4,092
6th District Court
State House District 6A

Land Area 931,756 acres
Development Region 3
Board meets 2nd, 3rd, 4th T.

Office	Name	Post Office	Term Expires
Auditor/Treasurer	Carol Gresczyk	Grand Marais	1991
Recorder	Alice Powell	Grand Marais	1991
Sheriff	John Lyght	Grand Marais	1991
Attorney	Donald B. Davison	Grand Marais	1991
Commissioner District 1	Russell Brooberg	Grand Marais	1991
Commissioner District 2	Peter "Floyd" Johnson	Grand Marais	1993
Commissioner District 3	Chester H. Linskog	Grand Marais	1991
Commissioner District 4	Wesley Hedstrom	Grand Marais	1993
Commissioner District 5	Orton Tofte	Tofte	1991
Assessor	Thomas Kurpius	Grand Marais	A
Court Administrator	Carol M. Eckel	Grand Marais	A
Engineer	Michael Tardy	Grand Marais	A



W.R. Mielke



M.M. Wiens



Mary Ann Anderson



Glen R. Ward



Bruce F. Gross

COTTONWOOD COUNTY — County seat: Cottonwood County Courthouse, 900 3rd Ave., Windom 56101 — (507) 831-1905

Established May 23, 1857
Congressional District 2
State Senate District 23, 28

1980 Population 14,854
5th District Court
State House District 23A, 28A, 28B

Land Area 407,635.45 acres
Development Region 8
Board meets 1st, 2nd 4th T.

Office	Name	Post Office	Term Expires
Auditor	W. R. Mielke	Windom	1991
Treasurer	M. M. Wiens	Windom	1991
Recorder	Mary Ann Anderson	Windom	1991
Sheriff	Glen R. Ward	Windom	1991
Attorney	Bruce F. Gross	Windom	1991
Commissioner District 1	Keith Madson	Storden	1993
Commissioner District 2	Marlowe "Red" Nelsen	Westbrook	1991
Commissioner District 3	Marvin A. Einertson	Windom	1993
Commissioner District 4	Kenneth Elg	Comfrey	1991
Commissioner District 5	Frank C. Jungas	Mountain Lake	1993
Assessor	Farley Grunig	Windom	A
Court Administrator	Verna Jans	Windom	A
Engineer	Lynn Emerson	Windom	A



Laureen (Laurie) Borden



Stephen C. Rathke

CROW WING COUNTY — County seat: Brainerd 56401 — (218) 828-3970

Established May 23, 1857
 Congressional District 8
 State Senate District 13

1980 Population 41,722
 9th District Court
 State House District 13A, 13B

Land Area 649,083.37 acres
 Development Region 5
 Board meets 1st, 2nd, 3rd and last T.


Office	Name	Post Office	Term Expires
Auditor	Roy A. Luukkonen	Brainerd	1991
Treasurer	Laureen (Laurie) Borden	Merrifield	1991
Recorder	Kathy Ludenia	Brainerd	1991
Sheriff	Frank Ball	Brainerd	1991
Attorney	Stephen C. Rathke	Brainerd	1991
Commissioner District 1	Steve D. Sievek	Brainerd	1993
Commissioner District 2	Howard D. Peterson	Pine River	1991
Commissioner District 3	Mary Koep	Brainerd	1993
Commissioner District 4	Sylvia E. Schmitt	Brainerd	1991
Commissioner District 5	John (Jinx) Ferrari	Crosby	1993
Coroner	Richard R. Rottschaefer, M.D.	Merrifield	1991
Court Administrator	VACANT		
Engineer	Duane Blanck	Brainerd	A
Social Service Director	Dennis Johnson	Brainerd	A



Norma B. Marsh



Thomas V. Novak



James Dolan



Rod Boyd



James C. Backstrom

DAKOTA COUNTY — County seat: Hastings 55033 — (612) 437-3191

Established October 27, 1849
 Congressional District 1, 3, 4
 State Senate District 25, 36, 37, 38, 39
 State House District 25A, 36B, 37A, 37B, 38A, 38B, 39A, 39B

1980 Population 194,279
 1st District Court

Land Area 365,190.78 acres
 Development Region 11
 Board meets every other T.

Office	Name	Post Office	Term Expires
Auditor	Norma B. Marsh	Hastings	1991
Treasurer	Thomas V. Novak	Hastings	1991
Recorder	James Dolan	Hastings	1991
Sheriff	Rod Boyd	Hastings	1991
Attorney	James C. Backstrom	Hastings	1991
Commissioner District 1	Joseph A. Harris	Hastings	1993
Commissioner District 2	Donald J. Maher	Hastings	1991
Commissioner District 3	Donald Chapdelaine	Hastings	1993
Commissioner District 4	Steve Loeding	Hastings	1991
Commissioner District 5	Michael Turner	Hastings	1993
Administrator	Lyle D. Wray	Hastings	A
Assessor	Marvin Pulju	Hastings	A
Court Administrator	Roger Sames	Hastings	A
Engineer	David Everds	Apple Valley	A

DODGE COUNTY — County seat: P.O. Box 38, Dodge County Courthouse, Mantorville 55955 — (507) 635-2321

Established February 20, 1855
Congressional District 1
State Senate District 30

1980 Population 14,773
3rd District Court
State House District 30A, 30B

Land Area 432 sq. miles
Development Region 10 - Dissolved
Board meets 1st, 2nd, 4th T.

Office	Name	Post Office	Term Expires
Auditor/Administrator	Steven H. Gransee	Mantorville	1991
Treasurer	Janet Tripp	Mantorville	1991
Recorder	Carole Burton	Mantorville	1991
Sheriff	Ernest J. Vanderhyde	Mantorville	1991
Attorney	Joseph F. Wieners	Mantorville	1991
Commissioner District 1	Robert Burdick	Kasson	1991
Commissioner District 2	Harold Wilke	Kasson	1993
Commissioner District 3	Robert Senjem	Kasson	1991
Commissioner District 4	Harlan Buck	Hayfield	1993
Commissioner District 5	Lance Wilson	West Concord	1991
Assessor	Donald Nyseth	Mantorville	A
Court Administrator	Pauline J. Huse	Mantorville	A
Engineer	John K. (Jack) Dolan	Dodge Center	A
Welfare Director	Brian Hartung	Mantorville	A



William J. Anderson



A.C. Olsen



Darlene Chermak



Terry Eilers



Ann Carrott

DOUGLAS COUNTY — County seat: Douglas County Courthouse, 305 8th Ave W., Alexandria 56308 — (612) 762-2381

Established March 8, 1858
Congressional District 2
State Senate District 11, 12

1980 Population 27,839
7th District Court
State House District 11B, 12B

Land Area 722 sq. miles
Development Region 4 - Dissolved
Board meets 2nd, 4th T.

Office	Name	Post Office	Term Expires
Auditor	William J. Anderson	Alexandria	1991
Treasurer	A. C. Olsen	Alexandria	1991
Recorder	Darlene Chermak	Alexandria	1991
Sheriff	Terry Eilers	Alexandria	1991
Attorney	Ann Carrott	Alexandria	1991
Commissioner District 1	Roland Kronberg	Evansville	1993
Commissioner District 2	Art Engelbrecht	Alexandria	1991
Commissioner District 3	Ann Malmgren	Alexandria	1993
Commissioner District 4	Bill Collins	Alexandria	1991
Commissioner District 5	Jerry Callaghan	Alexandria	1993
Assessor	A. Keith Albertsen	Alexandria	A
Court Administrator	Phyllis Haarstad	Alexandria	A
Engineer	Ernest L. Olson	Alexandria	A
Medical Examiner	Traz Akhavan, M.D.	Alexandria	A

CHAPTER 6

LOCAL ADMINISTRATION




John L. Thompson



David E. Frank



Nancy Huff



Roger W. Fletcher



Arvid Wendland


FARIBAULT COUNTY — County seat: Blue Earth 56013 — (507) 526-5145

Established February 20, 1855
 Congressional District 2
 State Senate District 29

1980 Population 19,714
 5th District Court
 State House District 29B

Land Area 454,723.87 acres
 Development Region 9
 Board meets 1st, 3rd T.

Office	Name	Post Office	Term Expires
Auditor	John L. Thompson	Blue Earth	1991
Treasurer	David E. Frank	Blue Earth	1991
Recorder	Nancy Huff	Blue Earth	1991
Sheriff	Roger W. Fletcher	Blue Earth	1991
Attorney	Arvid Wendland	Blue Earth	1991
Commissioner District 1	Robert Klingbeil	Bricelyn	1993
Commissioner District 2	Charles W. Pingry	Blue Earth	1991
Commissioner District 3	Jerald Niebuhr	Wells	1993
Commissioner District 4	Thomas A. Brown	Winnebago	1991
Commissioner District 5	Forrest Johnson	Easton	1993
Assessor	Dean Moller	Blue Earth	A
Engineer	Robert Witty	Fairmont	A




Richard Stensgard



Philip Burkholder



O.H. Amdahl



James Connolly



Robert Benson


FILLMORE COUNTY — County seat: Preston 55965 — (507) 765-2144

Established March 5, 1853
 Congressional District 1
 State Senate District 32

1980 Population 21,930
 3rd District Court
 State House District 32B

Land Area 864 sq. miles
 Development Region 10 - Dissolved
 Board meets T.


Office	Name	Post Office	Term Expires
Auditor	Richard Stensgard	Lanesboro	1991
Treasurer	Philip Burkholder	Harmony	1991
Recorder	O. H. Amdahl	Lanesboro	1991
Sheriff	James Connolly	Preston	1991
Attorney	Robert Benson	Preston	1991
Commissioner District 1	Donald Boyum	Peterson	1993
Commissioner District 2	Jean L. Olson	Chatfield	1991
Commissioner District 3	Gary Peterson	Spring Valley	1993
Commissioner District 4	Robert Thompson	Lanesboro	1991
Commissioner District 5	Robert Underbakke	Canton	1993
Assessor	Orren Flaby	Preston	A
Court Administrator	James Atwood	Preston	A
Engineer	Elliott Ruhland	Preston	A
Medical Examiner	J. D. Nehring, M.D.	Preston	A



Dennis A. Distad



Phyllis J. Evans



Donald "Don" Noland Jr.

FREEBORN COUNTY — County seat: 411 S. Broadway, Albert Lea 56007 — (507) 377-5121

Established February 20, 1855
 Congressional District 1
 State Senate District 29, 30, 31
 State House District 29B, 30B, 31A, 31B

1980 Population 36,329
 3rd District Court

Land Area 449,241.70 acres
 Development Region 10 - Dissolved
 Board meets 1st, 3rd T.

Office	Name	Post Office	Term Expires
Auditor/Treasurer	Dennis A. Distad	Albert Lea	1991
Recorder	Phyllis J. Evans	Albert Lea	1991
Sheriff	Donald "Don" Noland, Jr.	Albert Lea	1991
Attorney	Paul G. Morreim	Albert Lea	1991
Commissioner District 1	Herbert Schewe	Albert Lea	1993
Commissioner District 2	George F. Hajek	Glenville	1991
Commissioner District 3	James Olivero	Albert Lea	1993
Commissioner District 4	Arnold "Arnie" Biedermann	Albert Lea	1991
Commissioner District 5	Bob Berthelson	Albert Lea	1993
Assessor	Paul Knutson	Albert Lea	A
Clerk of Court	Charles Kjos	Albert Lea	A
Planning Administrator	Michael N. Klukow	Albert Lea	A
Social Services Director	Darryl Meyer	Albert Lea	A
Veterans Service Officer	Jon Rhiger	Albert Lea	A



Bill Miller



Jeff C. Cole



Craig A. Anderson



Forest Wippering



Gary Fridell

GOODHUE COUNTY — County seat: Box 408, Red Wing 55066 — (612) 388-8261

Established March 5, 1853
 Congressional District 1, 3
 State Senate District 26

1980 Population 38,749
 1st District Court
 State House District 26A, 26B

Land Area 766 sq. miles
 Development Region 10 - Dissolved
 Board meets 1st, 3rd T.

Office	Name	Post Office	Term Expires
Auditor/Administrator	Bill Miller	Red Wing	1991
Treasurer	Jeff C. Cole	Red Wing	1991
Recorder	Craig A. Anderson	Red Wing	1991
Sheriff	Forest Wippering	Red Wing	1991
Attorney	Gary Fridell	Red Wing	1991
Commissioner District 1	Richard E. Mallan	Red Wing	1993
Commissioner District 2	Walter Betcher	Welch	1991
Commissioner District 3	Peder Underdahl	Dennison	1993
Commissioner District 4	Lyle S. Lexvold	Goodhue	1991
Commissioner District 5	Frederick Dahling	Goodhue	1993
Assessor	Virgil Rapp	Red Wing	A
Court Administrator	Lawrence H. Peterson	Red Wing	A
Engineer	Michael Pinsonneault	Red Wing	A
Medical Examiner	Donn Leaf, M.D.	Red Wing	A



Patricia (Pat) Shearer



Patricia (Pat) Soberg



LeRoy E. Larson



Edward D. Williams

GRANT COUNTY — County seat: Elbow Lake 56531 — (218) 685-4520

Established March 6, 1868
Congressional District 2, 7
State Senate District 11

1980 Population 7,171
8th District Court
State House District 11B

Land Area 356,000 acres
Development Region 4 - Dissolved
Board meets 1st W.

Office	Name	Post Office	Term Expires
Auditor.....	Patricia (Pat) Shearer	Elbow Lake	1991
Treasurer.....	Patricia (Pat) Soberg	Elbow Lake	1991
Recorder.....	LeRoy E. Larson	Elbow Lake	1991
Sheriff.....	Edward D. Williams	Elbow Lake	1991
Attorney.....	Lyndon Kratochwill	Elbow Lake	1991
Commissioner District 1.....	Vernell Wagner	Herman	1993
Commissioner District 2.....	Lyle Alvstad	Ashby	1991
Commissioner District 3.....	Wallace Andersen	Herman	1993
Commissioner District 4.....	Richard S. Kastner	Elbow Lake	1991
Commissioner District 5.....	Charles Foss	Elbow Lake	1993



Dale G. Folstad



R. Dan Carlson



Donald Omodt



Tom Johnson

HENNEPIN COUNTY — County seat: Hennepin County Government Ctr., 300 S. 6th St., Minneapolis 55487 — (612) 348-3000

Established March 6, 1852
Congressional District 3, 5, 6
State Senate District 22, 36, 40, 41, 42, 43, 44, 45, 46, 47, 48, 49, 57, 58, 59, 60, 61, 62, 63

1980 Population 941,411
4th District Court

Land Area 354,225.47 acres
Development Region 11

State House District 22B, 36A, 40A, 40B, 41A, 41B, 42A, 42B, 43A, 43B, 44A, 44B, 45A, 45B, 46A, 46B, 47A, 47B, 48A, 48B, 49A, 57A, 57B, 58A, 58B, 59A, 59B, 60A, 60B, 61A, 61B, 62A, 62B, 63A Board meets every other T.

Office	Name	Post Office	Term Expires
Auditor/Treasurer.....	Dale G. Folstad	Minneapolis	A
Recorder.....	R. Dan Carlson	Minneapolis	A
Sheriff.....	Donald Omodt	Minneapolis	1991
Attorney.....	Tom Johnson	Minneapolis	1991
Commissioner District 1.....	Jeff Spartz	Minneapolis	1991
Commissioner District 2.....	Randy Johnson	Minneapolis	1993
Commissioner District 3.....	John Keefe	Minneapolis	1993
Commissioner District 4.....	John E. Derus	Minneapolis	1991
Commissioner District 5.....	Tad Jude	Minneapolis	1993
Commissioner District 6.....	Sam S. Sivanich	Minneapolis	1991
Commissioner District 7.....	Mark Andrew	Minneapolis	1991
Assessments Director.....	Donald F. Monk	Minneapolis	A
Court Administrator.....	Jack M. Provo	Minneapolis	A
Engineer.....	Vern Genzlinger	Minneapolis	A
Medical Examiner.....	Garry F. Peterson, M.D.	Minneapolis	A




Douglas K. Moen



Audrey M. Petersen



Daryl A. Tessmer



Dennis Swedberg

HOUSTON COUNTY — County seat: Caledonia 55921 — (507) 724-5211

Established February 23, 1854
Congressional District 1
State Senate District 34


1980 Population 18,382
3rd District Court
State House District 34A

Land Area 361,000 acres
Development Region 10 - Dissolved
Board meets each T.

Office	Name	Post Office	Term Expires
Auditor	Douglas K. Moen	Caledonia	1991
Treasurer	Audrey M. Petersen	Caledonia	1991
Recorder	Daryl A. Tessmer	Caledonia	1991
Sheriff	Dennis Swedberg	Caledonia	1991
Attorney	James A. Fabian	Caledonia	1991
Commissioner District 1	Marguerite L. Meyer	LaCrescent	1993
Commissioner District 2	Richard Chapel	Houston	1991
Commissioner District 3	Robert J. Lewis	Caledonia	1993
Commissioner District 4	Norman Hoscheit	Caledonia	1991
Commissioner District 5	Harold Omdt	Spring Grove	1993
Assessor	Sondra Plager	Caledonia	A
Coroner	Philip H. Utz, M.D.	LaCrescent	1991
Court Administrator	Merle Schultz	Caledonia	A
Engineer	Myron Waldow	Caledonia	A



Roland K. Vik



Marge Hawkins



Larry Johnson



Gregory D. Larson

HUBBARD COUNTY — County seat: Hubbard County Courthouse, Park Rapids 56470 — (218) 732-3196

Established February 26, 1883
Congressional District 7, 8
State Senate District 4

1980 Population 14,098
9th District Court
State House District 4A, 4B

Land Area 596,829.23 acres
Development Region 2
Board meets 1st, 3rd W.

Office	Name	Post Office	Term Expires
Auditor	Roland K. Vik	Park Rapids	1991
Treasurer	Marge Hawkins	Park Rapids	1991
Recorder	Claude R. Branham	Park Rapids	1991
Sheriff	Larry Johnson	Park Rapids	1991
Attorney	Gregory D. Larson	Park Rapids	1991
Commissioner District 1	Jerome E. "Jerry" Fuller	Park Rapids	1991
Commissioner District 2	Richard L. Thoreson	Park Rapids	1993
Commissioner District 3	Winston Manlove	Park Rapids	1991
Commissioner District 4	Lyle Robinson	Benedict	1993
Commissioner District 5	Larry Burgoon	Becida	1991
Assessor	Marlene Graber	Akeley	A
Coroner	Ted Ciriacy, M.D.	Park Rapids	1991
Court Administrator	Darrel Casmey	Park Rapids	A
Engineer	Richard K. West	Park Rapids	A



Doris Sandquist



Lyle Myren



Bill Schultz



Scott Hersey

ISANTI COUNTY — County seat: 237 S.W. 2nd Ave., Cambridge 55008 — (612) 689-1644

Established February 13, 1857

Congressional District 8

State Senate District 19

1980 Population 23,600

10th District Court


State House District 19A, 19B

Land Area 293,024 acres


Development Region 7E

Board meets each W.

Office	Name	Post Office	Term Expires
Auditor	Doris Sandquist	Cambridge	1991
Treasurer	Lyle Myren	Cambridge	1991
Recorder	Gloria Rosen	Cambridge	1991
Sheriff	Bill Schultz	Cambridge	1991
Attorney	Scott Hersey	Cambridge	1991
Commissioner District 1	Ellsworth C. Johnson	Stanchfield	1993
Commissioner District 2	Tom Pagel	Isanti	1991
Commissioner District 3	Frank Weisbrod	Cambridge	1993
Commissioner District 4	Martha Bruns	Cambridge	1991
Commissioner District 5	Glenn E. Johnson	North Branch	1991
Assessor	Curtis Becker	Cambridge	A
County Coordinator	Larry P. Johnson	Cambridge	A
Court Administrator	LaVonn Nordeen	Cambridge	A
Engineer	Charles E. Gronberg	Cambridge	A
Veterans Service Officer	James I. Rostberg	Cambridge	A
Welfare Director	Ronald D. Mooers	Isanti	A



Robert Zuehlke



Dale M. Virden



Larry A. Unger



Russell Johannsen



Hugh Cameron

ITASCA COUNTY — County seat: Grand Rapids 55744 — (218) 327-2860

Established October 27, 1849

Congressional District 8

State Senate District 3

1980 Population 43,069

9th District Court

State House District 3A, 3B

Land Area 1,729,322.33 acres

Development Region 3

Board meets 2nd, 4th T.

Office	Name	Post Office	Term Expires
Auditor	Robert Zuehlke	Grand Rapids	1991
Treasurer	Dale M. Virden	Grand Rapids	1991
Recorder	Larry A. Unger	Grand Rapids	1991
Sheriff	Russell Johannsen	Grand Rapids	1991
Attorney	Hugh Cameron	Grand Rapids	1991
Commissioner District 1	Bob Roufs	Cohasset	1991
Commissioner District 2	Matthew Huju	Marcell	1993
Commissioner District 3	Doug Carpenter	Coleraine	1991
Commissioner District 4	Robert Loscheider	Grand Rapids	1993
Commissioner District 5	Thomas Lorenz, Sr.	Nashauk	1991
Clerk of Court	Beverly Sigfrinius	Grand Rapids	A
Coordinator	Robert Olson	Grand Rapids	A
Engineer	G. LeRoy Engstrom	Grand Rapids	A



Luther F. Glaser



Clayton E. Olson



Peter W. Eggiman



Linda S. Titus


JACKSON COUNTY — County seat: Jackson 56143 — (507) 847-2763

Established May 23, 1857
Congressional District 2
State Senate District 28

1980 Population 13,690
5th District Court
State House District 28B

Land Area 446,068.36 acres
Development Region 8
Board meets 2nd, 4th M.

Office	Name	Post Office	Term Expires
Auditor	Luther F. Glaser	Jackson	1991
Treasurer	Clayton E. Olson	Jackson	1991
Recorder	David W. Johnson	Jackson	1991
Sheriff	Peter W. Eggimann	Jackson	1991
Attorney	Linda S. Titus	Jackson	1991
Commissioner District 1	Norman Pohlman	Lake Park, IA	1993
Commissioner District 2	Edward G. Yonker	Bingham Lake	1991
Commissioner District 3	Millford Gentz	Lakefield	1993
Commissioner District 4	Deane Garber	Jackson	1991
Commissioner District 5	Ralph Bonnell	Heron Lake	1993
Assessor	Larry Bahr	Jackson	A
Coroner	Paul Wright, M.D.	Jackson	A
Court Administrator	David E. Johnson	Jackson	A
Engineer	Dwight M. Herman	Jackson	A



Jerry T. Tvedt



Elaine Harrison



Velma Besser



Von Thompson



Norman J. Loren

KANABEC COUNTY — County seat: Mora 55051 — (612) 679-1030

Established March 13, 1858
Congressional District 8
State Senate District 14, 18, 19
State House District 14B, 18A, 19A, 19B

1980 Population 12,161
10th District Court

Land Area 337,535.80 acres
Development Region 7E
Board meets 2nd, 4th W.

Office	Name	Post Office	Term Expires
Auditor	Jerry T. Tvedt	Mora	1991
Treasurer	Elaine Harrison	Mora	1991
Recorder	Velma Besser	Mora	1991
Sheriff	Von Thompson	Mora	1991
Attorney	Norman J. Loren	Mora	1991
Commissioner District 1	Clarence A. Hass	Ogilvie	1991
Commissioner District 2	Mel Pearson	Mora	1993
Commissioner District 3	Dan Stevens	Mora	1991
Commissioner District 4	Tom Roeschlein	Mora	1993
Commissioner District 5	Stan Cooper	Isle	1991
Assessor	Leon Johnson	Mora	A
Coroner	T. J. Thiel, M.D.	Mora	A
Court Administrator	Susan LaBore	Mora	A
Engineer	Gregory Nikdoym	Mora	A



Sam Modderman



Zelda Minke



Kenneth Danielson



Michael Lynch


KANDIYOHI COUNTY — County seat: P.O. Box 936, Willmar 56201 — (612) 231-6202

Established March 20, 1858
Congressional District 2
State Senate District 15, 21

1980 Population 36,763
8th District Court
State House District 15B, 21B

Land Area 497,292.53 acres
Mid-Minnesota Development Region
Board meets 1st, 2nd, 3rd T.

Office	Name	Post Office	Term Expires
Auditor	Sam Modderman	Willmar	1991
Treasurer	Zelda Minke	Willmar	1991
Recorder	Kenneth Danielson	Willmar	1991
Sheriff	Larry Kleinhuizen	Willmar	1991
Attorney	Michael Lynch	Willmar	1991
Commissioner District 1	Howard Christiansen	Willmar	1991
Commissioner District 2	Ken Nielsen	Willmar	1993
Commissioner District 3	Earl Larson	Willmar	1991
Commissioner District 4	Stan Block	Spicer	1993
Commissioner District 5	Richard Post	Prinsburg	1991
Assessor	Dave Oelslager	Willmar	A
Coordinator	Wayne Thompson	Willmar	A
Court Administrator	Nola J. Thull	Willmar	A
Engineer	Gary Danielson	Willmar	A



Elden W. Johnson



Bob Laude



Janice Klein

KITTSOON COUNTY — County seat: 410 S. 5th St., Hallock 56728 — (218) 843-2655

Established March 9, 1878
Congressional District 7
State Senate District 1

1980 Population 6,672
9th District Court
State House District 1A

Land Area 700,372.50 acres
Development Region 1
Board meets 1st, 3rd T.

Office	Name	Post Office	Term Expires
Auditor	Elden W. Johnson	Hallock	1991
Treasurer	Bob Laude	Hallock	1991
Recorder	Janice Klein	Hallock	1991
Sheriff	Ray Hunt	Hallock	1991
Attorney	Dennis Sobolik	Hallock	1991
Commissioner District 1	Orville Anderson	Karlstad	1991
Commissioner District 2	Charles Lindberg	Kennedy	1993
Commissioner District 3	Joe Bouvette	Hallock	1991
Commissioner District 4	Carol Johnson	Lake Bronson	1993
Commissioner District 5	Randy Swenson	Lancaster	1991
Assessor	Marion Paulson	Lancaster	A
Coroner	Roland Larter, M.D.	Hallock	1991
Court Administrator	Paul Clay	Hallock	A
Engineer	David Olsonawski	Hallock	A



Joseph A. Gust



Aaron Carew



Pat Stillar



William Elliott



David C. Johnson

KOOCHICHING COUNTY — County seat: Koochiching County Courthouse, International Falls 56649 — (218) 283-6201

Established December 19, 1906
Congressional District 8
State Senate District 3, 6

1980 Population 17,556
9th District Court
State House District 3A, 6A

Land Area 1,989,188.53 acres
Development Region 3
Board meets 1st, 3rd M.

Office	Name	Post Office	Term Expires
Auditor	Joseph A. Gust	International Falls	1991
Treasurer	Aaron Carew	International Falls	1991
Recorder	Pat Stillar	International Falls	1991
Sheriff	William Elliott	International Falls	1991
Attorney	David C. Johnson	International Falls	1991
Commissioner District 1	Bruce Biggins	Littlefork	1991
Commissioner District 2	Donald Sandbeck	International Falls	1993
Commissioner District 3	Larry Chezick	International Falls	1991
Commissioner District 4	Lillian Rizzo	International Falls	1993
Commissioner District 5	Doris G. Hanson	Northome	1993
Assessor	James Kalstad	International Falls	A
Clerk of Court	Terrance Carew	International Falls	A
Coroner	George Crow	International Falls	1991
Engineer	Douglas Grindall	International Falls	A



Raymond L. Olson



Marlene Johnson



Doryce Farnen



John Tollefson

LAC QUI PARLE COUNTY — County seat: Madison 56256 — (612) 598-7444

Established March 6, 1871
Congressional District 2
State Senate District 20

1980 Population 10,592
8th District Court
State House District 20A

Land Area 770 sq. miles
Development Region 6W
Board meets 1st T., 3rd Th.

Office	Name	Post Office	Term Expires
Auditor	Raymond L. Olson	Madison	1991
Treasurer	Marlene Johnson	Madison	1991
Recorder	Doryce Farnen	Madison	1991
Sheriff	Graylen Carlson	Madison	1991
Attorney	John Tollefson	Dawson	1991
Commissioner District 1	Arvid Gollnick	Madison	1993
Commissioner District 2	Albert Hoffman	Bellingham	1991
Commissioner District 3	Robert Buer	Madison	1993
Commissioner District 4	Morris Benson	Dawson	1991
Commissioner District 5	J. LeRoy Jans	Montevideo	1993
Assessor	Robert Holzheimer	Madison	A
Coroner	Paul Tolzmann, M.D.	Madison	1991
Court Administrator	Sonjia Lien	Madison	A
Engineer	Marilyn Hanson	Madison	A



Robert D. Miller


LAKE COUNTY — County seat: Two Harbors 55616 — (218) 834-5581

Established March 1, 1856
 Congressional District 8
 State Senate District 6


1980 Population 13,043
 6th District Court
 State House District 6A

Land Area 1,367,808.06 acres
 Development Region 3
 Board meets 1st Th.

Office	Name	Post Office	Term Expires
Auditor/Treasurer	MelRoy Peterson	Two Harbors	1991
Recorder	Robert D. Miller	Two Harbors	1991
Sheriff	William B. DeRosier	Two Harbors	1991
Attorney	Bruce L. Anderson	Two Harbors	1991
Commissioner District 1	Lee A. Ramsdell	Silver Bay	1993
Commissioner District 2	Lloyd H. Houle	Silver Bay	1993
Commissioner District 3	Ralph G. Sandvik	Two Harbors	1991
Commissioner District 4	Robert N. Nelson	Two Harbors	1993
Commissioner District 5	Ricky M. Clark	Two Harbors	1991
Assessor	Gerald G. Carlson	Two Harbors	A
Court Administrator	Larry J. Saur	Two Harbors	A
Engineer	Alan D. Goodman	Two Harbors	A




Charles F. Gosen



Mark E. Hall



Nancy A. Bucklin



Robert C. Paulseth



John R. Krouss

LAKE OF THE WOODS COUNTY — County seat: 206 8th Ave. S.E., Baudette 56623 — (218) 634-2836

Established November 22, 1922
 Congressional District 7
 State Senate District 1

1980 Population 3,764
 9th District Court
 State House District 1A

Land Area 1,313 sq. miles
 Development Region 2
 Board meets 2nd M., T.

Office	Name	Post Office	Term Expires
Auditor	Charles F. Gosen	Baudette	1991
Treasurer	Mark E. Hall	Baudette	1991
Recorder	Nancy A. Bucklin	Baudette	1991
Sheriff	Robert C. Paulseth	Baudette	1991
Attorney	John R. Krouss	Baudette	1991
Commissioner District 1	Stanley R. Cornelius	Baudette	1991
Commissioner District 2	Hanlon Olson	Baudette	1993
Commissioner District 3	W. B. (Bill) Mouw	Baudette	1991
Commissioner District 4	Jeri Beckel	Baudette	1993
Commissioner District 5	Robert Sutherland	Roosevelt	1993
Assessor	Wayne Bendickson	Baudette	A
Court Administrator	Evelyn Slick	Baudette	A
Engineer	Walter Leu	Baudette	A
Planner	Gary Lockner	Baudette	A
Veterans Service Officer	Elmer Thompson	Williams	A

LE SUEUR COUNTY — County seat: Le Center 56057 — (612) 357-2251

Established March 5, 1853

1980 Population 23,434

Land Area 283,692.68 acres

Congressional District 1, 2

1st District Court

Development Region 9

State Senate District 23, 25, 36

Board meets 1st, 2nd, 3rd, 4th T.

State House District 23B, 25A, 25B, 36B

Office	Name	Post Office	Term Expires
Auditor	Terry Overn	LeCenter	1991
Treasurer	Joseph M. Boettcher	LeCenter	1991
Recorder	David A. Sexe	LeCenter	1991
Sheriff	Pat W. Smith, Jr.	LeCenter	1991
Attorney	Harry Christian	LeCenter	1991
Commissioner District 1	Jerome E. Schleis	Montgomery	1993
Commissioner District 2	Clarence Mager	LeCenter	1991
Commissioner District 3	Robert J. Casey	LeSueur	1993
Commissioner District 4	Robert Culhane	Waterville	1991
Commissioner District 5	Luayn Murphy	Kasota	1991
Assessor	Robert Richter	LeCenter	A
Coroner	A. D. Walden, M.D.	LeSueur	A
Court Administrator	Patrick J. O'Meara	LeCenter	A
Engineer	Donald Sandvik	LeCenter	A



D.D. Sagmoe




Mark R. Leibfried



Kenneth H. Toft



Albert "Abe" Thompson



Michael W. Cable

LINCOLN COUNTY — County seat: Ivanhoe 56142 — (507) 694-1529

Established March 6, 1873

1980 Population 8,207

Land Area 334,365.00 acres

Congressional District 2

5th District Court

Development Region 8

State Senate District 27

State House District 27A, 27B

Board meets 1st, 3rd T.

Office	Name	Post Office	Term Expires
Auditor	D. D. Sagmoe	Hendricks	1991
Treasurer	Mark R. Leibfried	Ivanhoe	1991
Recorder	Kenneth H. Toft	Tyler	1991
Sheriff	Albert "Abe" Thompson	Ivanhoe	1991
Attorney	Michael W. Cable	Lake Benton	1991
Commissioner District 1	Donald Prosch	Lake Benton	1993
Commissioner District 2	David Freiborg	Tyler	1991
Commissioner District 3	Luther Eidem	Hendricks	1993
Commissioner District 4	Frank Swedzinski	Porter	1991
Commissioner District 5	Carl Hauschild	Minneota	1993
Assessor	Robert Anderson	Ivanhoe	A
Coroner	Richard Mulder	Ivanhoe	A
Court Administrator	Wendy Rost	Ivanhoe	A
Engineer	Luthard "Luke" Hagen	Ivanhoe	A




Charlotte Sheffield



Marilyn Kontz



Jeanine M. Barker



Don Stokke



David Peterson


LYON COUNTY — County seat: 607 W. Main, Marshall 56258 — (507) 537-6728

Established March 6, 1868
Congressional District 2
State Senate District 27

1980 Population 25,207
5th District Court
State House District 27A, 27B

Land Area 708.6 sq. miles
Development Region 8
Board meets 1st, 3rd T.

Office	Name	Post Office	Term Expires
Auditor	Charlotte Sheffield	Russell	1991
Treasurer	Marilyn Kontz	Marshall	1991
Recorder	Jeanine M. Barker	Marshall	1991
Sheriff	Don Stokke	Marshall	1991
Attorney	David Peterson	Marshall	1991
Commissioner District 1	Clarence Buysse	Minneota	1993
Commissioner District 2	Fred O. Worden	Russell	1993
Commissioner District 3	Paul Knoblauch	Amiret	1991
Commissioner District 4	Bill Cole	Marshall	1991
Commissioner District 5	Art Olson	Marshall	1993
Assessor	Wayne Budde	Marshall	A
Court Administrator	Van Brostrom	Marshall	A
Engineer	Tom Behm	Marshall	A



Edward Ide



Linda J. Radtke



Carmen Ostlie



Duane E. Kopesky

MCLEOD COUNTY — County seat: Glencoe 55336 — (612) 864-5551

Established March 1, 1856
Congressional District 2
State Senate District 21, 35

1980 Population 29,657
1st District Court
State House District 21A, 21B, 35A

Land Area 311,488.63 acres
Mid-Minnesota Development Region
Board meets each T. unless 1st day
of month, except 3rd T.

Office	Name	Post Office	Term Expires
Auditor	Edward Ide	Glencoe	1991
Treasurer	Linda J. Radtke	Glencoe	1991
Recorder	Carmen Ostlie	Glencoe	1991
Sheriff	Duane E. Kopesky	Glencoe	1991
Attorney	Mike Junge	Hutchinson	1991
Commissioner District 1	Lawrence Fiecke	Winsted	1993
Commissioner District 2	Melvin H. Dose	Glencoe	1991
Commissioner District 3	Grant Knutson	Hutchinson	1993
Commissioner District 4	Shirley A. Novak	Silver Lake	1991
Commissioner District 5	Beverly J. Wangerin	Hutchinson	1993
Assessor	Anthony O. Victorian	Glencoe	A
County Coordinator	James A. Mulder	Glencoe	A
Court Administrator	Joan Proehl	Glencoe	A
Engineer	Richard B. Kjonas	Glencoe	A




Shirley J. Bjerk



Sandra Qual



Vernon E. Otto



Dennis P. Spickard



Michael J. Kraker

MAHNOMEN COUNTY — County seat: Mahanomen 56567 — (218) 935-5669

Established December 27, 1906
Congressional District 7
State Senate District 2

1980 Population 5,535
9th District Court
State House District 2B

Land Area 576 sq. miles
Development Region 2
Board meets 2nd T., 3rd W.


Office	Name	Post Office	Term Expires
Auditor	Shirley J. Bjerk	Mahanomen	1991
Treasurer	Sandra Qual	Mahanomen	1991
Recorder	Vernon E. Otto	Mahanomen	1991
Sheriff	Dennis P. Spickard	Mahanomen	1991
Attorney	Michael J. Kraker	Mahanomen	1991
Commissioner District 1	Lester Norby	Mahanomen	1993
Commissioner District 2	Richard Larson	Mahanomen	1991
Commissioner District 3	David Siedschlag	Lengby	1993
Commissioner District 4	Emmett Kahlbaugh	Mahanomen	1991
Commissioner District 5	Pete Haddeland	Waubun	1991
Assessor	Geri Hillesland (Temporary)	Mahanomen	A
Court Administrator	Lois Jean Cook	Mahanomen	A



Roy G. Swanson



Marion Halvorson



Dennis G. Brekke

MARSHALL COUNTY — County seat: Warren 56762 — (218) 745-4851

Established February 25, 1879
Congressional District 7
State Senate District 1


1980 Population 13,027
9th District Court
State House District 1A, 1B

Land Area 1,675.04 sq. miles
Development Region 1
Board meets 1st & 3rd T.


Office	Name	Post Office	Term Expires
Auditor/Treasurer	Roy G. Swanson	Warren	1991
Recorder	Marion Halvorson	Warren	1991
Sheriff	Dennis G. Brekke	Warren	1991
Attorney	Harold G. Myhre	Warren	1991
Commissioner District 1	Calvin Melgard	Warren	1991
Commissioner District 2	Leonard Stoltman	Argyle	1993
Commissioner District 3	Kenneth Price	Stephen	1991
Commissioner District 4	Marcella Gonsorowski	Newfolden	1993
Commissioner District 5	Delray Larson	Gatzke	1991
Assessor	Bob Hanson	Warren	A
Clerk of Court	Sandra Steinhauer	Warren	A
Engineer	Roger Hille	Warren	A



Robert J. Katzenberger



T.L. Thurston



Gerald Jenkinson



Gerald F. Nutt



D. Gerald Wilhelm

MARTIN COUNTY — County seat: Martin County Courthouse, Fairmont 56031 — (507) 238-3211

Established May 23, 1857
Congressional District 2
State Senate District 28, 29


1980 Population 24,687
5th District Court
State House District 28B, 29A, 29B

Land Area 450,521.05 acres
Development Region 9
Board meets 1st, 3rd T.

Office	Name	Post Office	Term Expires
Auditor	Robert J. Katzenberger	Fairmont	1991
Treasurer	T. L. Thurston	Fairmont	1991
Recorder	Gerald Jenkinson	Fairmont	1991
Sheriff	Gerald F. Nutt	Fairmont	1991
Attorney	D. Gerald Wilhelm	Fairmont	1991
Commissioner District 1	Leighton Hugoson	Granada	1993
Commissioner District 2	Dorothy Grotte	Fairmont	1991
Commissioner District 3	Richard Danielson	Fairmont	1993
Commissioner District 4	Philip Theobald	Sherburn	1991
Commissioner District 5	Herbert Baumhoefer	Trimont	1993
Assessor	James Hallstrom	Fairmont	A
Court Administrator	Robert L. Schmidt	Fairmont	A
Engineer	Robert Witty	Fairmont	A
Medical Examiner	R. L. Zemke, M.D.	Fairmont	A



Darlene Groskreutz



Allan Knutson



Audrey Nordquist



Mike Hirman



William Dolan

MEEKER COUNTY — County seat: Litchfield 55355 — (612) 693-2887

Established February 23, 1856
Congressional District 2
State Senate District 21

1980 Population 20,594
8th District Court
State House District 21A, 21B

Land Area 382,891.96 acres
Mid-Minnesota Development Region
Board meets 1st W., T. a. 2nd M.

Office	Name	Post Office	Term Expires
Auditor	Darlene Groskreutz	Litchfield	1991
Treasurer	Allan Knutson	Litchfield	1991
Recorder	Audrey Nordquist	Litchfield	1991
Sheriff	Mike Hirman	Litchfield	1991
Attorney	William Dolan	Litchfield	1991
Commissioner District 1	Dale Smolinsky	Litchfield	1991
Commissioner District 2	John Miller	Litchfield	1991
Commissioner District 3	Robert Arens	Kimball	1993
Commissioner District 4	George Rice	Watkins	1993
Commissioner District 5	Ron Kutzke	Grove City	1993
Assessor	Eugene Fitterer	Litchfield	A
Clerk of Court	Linda Jagush	Litchfield	A
Coordinator	Paul Vinnig	Litchfield	A
Engineer	Gordon Regenscheid	Litchfield	A



Elmer Warolin



Sharon Kleingartner



Jules Zimmer

MILLE LACS COUNTY — County seat: 635 2nd St. S.E., Milaca 56353 — (612) 983-2561

Established May 23, 1857
Congressional District 8
State Senate District 18

1980 Population 18,430
7th District Court
State House District 18A

Land Area 365,472.95 acres
Development Region 7E
Board meets 1st, 3rd T.

Office	Name	Post Office	Term Expires
Auditor/Treasurer	Elmer Warolin	Milaca	1991
Recorder	Sharon Kleingartner	Princeton	1991
Sheriff	Jules Zimmer	Princeton	1991
Attorney	John Hoffman	Princeton	1991
Commissioner District 1	Richard W. Jackson	Princeton	1993
Commissioner District 2	David A. Tellinghuisen	Foreston	1993
Commissioner District 3	Paul A. Reiman, Jr.	Milaca	1991
Commissioner District 4	E. A. Strelow	Onamia	1991
Commissioner District 5	David Oberfeld	Isle	1993
Assessor	Patricia Stotz	Milaca	A
Coroner	Dennis Jacobson, M.D.	Onamia	1991
Court Administrator	Virginia Maurer	Milaca	A
Engineer	Richard Larson	Milaca	A




Russ Nygren




Rose Hubner



James R. Anderson



Paul Tschida



Conrad Freeberg

MORRISON COUNTY — County seat: Little Falls 56345 — (612) 632-2941

Established February 25, 1856
Congressional District 7
State Senate District 13, 16, 18
State House District 13B, 16A, 16B, 18A

1980 Population 29,311
7th District Court

Land Area 719,593.26 acres
Development Region 5
Board meets each T. except 5th

Office	Name	Post Office	Term Expires
Auditor	Russ Nygren	Little Falls	1991
Treasurer	Rose Hubner	Little Falls	1991
Recorder	James R. Anderson	Little Falls	1991
Sheriff	Paul Tschida	Little Falls	1991
Attorney	Conrad Freeberg	Little Falls	1991
Commissioner District 1	Melfred Venske	Randall	1993
Commissioner District 2	Howard Warnberg	Little Falls	1993
Commissioner District 3	Faye Petron	Little Falls	1993
Commissioner District 4	Ron Rinkel	Hillman	1991
Commissioner District 5	Bill Block	Little Falls	1991
Assessor	Glen Erickson	Little Falls	A
Court Administrator	Linda Sinotte	Little Falls	A
Engineer	Steve Backowski	Little Falls	A
Social Services Director	Kenneth Ebel	Little Falls	A




Sherwood W. Vereide



Eileen Tapager-Dietrich



Charles Enger



Wayne P. Goodnature



Nancy A. Evans

MOWER COUNTY — County seat: 201 1st. St. N.E., Austin 55912 — (507) 437-9549

Established February 20, 1855
Congressional District 1
State Senate District 30, 31, 32

1980 Population 40,390
3rd District Court
State House District 30B, 31B, 32B

Land Area 453,204.88 acres
Development Region 10 - Dissolved
Board meets 1st T.

Office	Name	Post Office	Term Expires
Auditor	Sherwood W. Vereide	Austin	1991
Treasurer	Eileen Tapager-Dietrich	Austin	1991
Recorder	Charles Enger	Austin	1991
Sheriff	Wayne P. Goodnature	Austin	1991
Attorney	Nancy A. Evans	Austin	1991
Commissioner District 1	Richard P. Cummings	Lansing	1993
Commissioner District 2	Bob Finbraatsen	Adams	1993
Commissioner District 3	Duane H. Hanson	Austin	1991
Commissioner District 4	Robert Shaw	Austin	1991
Commissioner District 5	Mary Keenan	Austin	1991
Court Administrator	Phyllis Handergard	Austin	A
Engineer	Raymond Guttormson	Austin	A
Executive Secretary	Craig Oscarson	Austin	A

MURRAY COUNTY — County seat: 2500 28th St., Slayton 56172 — (507) 836-6148

Established May 23, 1857
Congressional District 2
State Senate District 27, 28

1980 Population 11,507
5th District Court
State House District 27B, 28A

Land Area 432,313 acres
Development Region 8
Board meets 1st, 3rd T.

Office	Name	Post Office	Term Expires
Auditor	Duane Q. Bondhus	Slayton	1991
Treasurer	Rosemary Loosbrock	Slayton	1991
Recorder	Jim Johnson	Slayton	1991
Sheriff	Ronald E. McKenzie	Slayton	1991
Attorney	Merlyn Anderson	Slayton	1991
Commissioner District 1	Duane R. Kirchner	Westbrook	1993
Commissioner District 2	Lennen Nelson	Balaton	1991
Commissioner District 3	Leon W. Sierk	Lake Wilson	1993
Commissioner District 4	Paul Mettling	Slayton	1991
Commissioner District 5	Rimer Isder	Fulda	1993
Assessor	Laurel Nelson	Slayton	A
Coroner	L. B. Okerlund, M.D.	Slayton	A
Court Administrator	Steven H. Hoffman	Slayton	A
Engineer	Donald M. Barth	Slayton	A



Robert Bruns



Richard Bresnahan



Kathryn Conlon



George Witly

NICOLLET COUNTY — County seat: St. Peter 56082 — (507) 931-6800

Established March 5, 1853
 Congressional District 2
 State Senate District 23, 24

1980 Population 26,929
 5th District Court
 State House District 23B, 24A, 24B

Land Area 280,866.22 acres
 Development Region 9
 Board meets 2nd, 4th T.

Office	Name	Post Office	Term Expires
Auditor	Robert Bruns	St. Peter	1991
Treasurer	Richard Bresnahan	St. Peter	1991
Recorder	Kathryn Conlon	St. Peter	1991
Sheriff	George Witly	St. Peter	1991
Attorney	W. M. Gustafson	St. Peter	1991
Commissioner District 1	Dayton Martinson	St. Peter	1993
Commissioner District 2	Keith Connor	St. Peter	1991
Commissioner District 3	Kenneth J. Albrecht	North Mankato	1993
Commissioner District 4	Warren Rodning	Nicollet	1991
Commissioner District 5	William H. Schimmel	North Mankato	1993
Assessor	Doreen Pehrson	St. Peter	A
Engineer	Michael Wagner	St. Peter	A


NOBLES COUNTY — County seat: P. O. Box 757, Worthington 56187 — (507) 372-8231

Established May 23, 1857
 Congressional District 2
 State Senate District 27, 28

1980 Population 21,840
 5th District Court
 State House District 27B, 28A

Land Area 454,877.12 acres
 Development Region 8
 Board meets 1st T., 3rd T.

Office	Name	Post Office	Term Expires
Auditor	Ken W. Roberts	Worthington	1991
Treasurer	Stuart McNab	Round Lake	1991
Recorder	Joyce Howard	Worthington	1991
Sheriff	Dale C. Peters	Worthington	1991
Attorney	Harris I. Darling	Worthington	1991
Commissioner District 1	Marvin Baumgard	Brewster	1991
Commissioner District 2	Delbert J. Lutmer	Lismore	1993
Commissioner District 3	Harry Russell	Bigelow	1991
Commissioner District 4	Marvell J. Tripp	Worthington	1991
Commissioner District 5	Claire Gerber	Worthington	1993
Assessor	Byron Swart	Worthington	A
Coroner	John N. Mork, M.D.	Worthington	A
Court Administrator	Timothy Ostby	Worthington	A
Engineer	Steven Schnieder	Worthington	A



Larry Miller

NORMAN COUNTY — County seat: Ada 56510 — (218) 784-2101

Established February 17, 1881
 Congressional District 7
 State Senate District 2

1980 Population 9,379
 9th District Court
 State House District 2A, 2B

Land Area 558,689.35 acres
 Development Region 1
 Board meets monthly

Office	Name	Post Office	Term Expires
Auditor/Treasurer	Jack Deitz	Halstad	1991
Recorder	Evelyn Henry	Ada	1991
Sheriff	Larry Miller	Ada	1991
Attorney	Thomas Opheim	Ada	1991
Commissioner District 1	Lloyd Hovelson	Gary	1993
Commissioner District 2	Herb Mauritson	Shelly	1991
Commissioner District 3	John Storsved	Hendrum	1993
Commissioner District 4	Don Anderson	Ada	1991
Commissioner District 5	Henry Aaby, Jr.	Twin Valley	1993



Hazel Pearson




Bob Ryan



Lois Finstuen



Charles Von Wald



Raymond F. Schmitz

OLMSTED COUNTY — County seat: 515 2nd St. S.W., Rochester 55902 — (507) 285-8115

Established February 20, 1855
 Congressional District 1
 State Senate District 26, 32, 33
 State House District 26B, 32A, 32B, 33A, 33B

1980 Population 91,971
 3rd District Court

Land Area 660 sq. miles
 Development Region 10 - Dissolved
 Board meets each T.

Office	Name	Post Office	Term Expires
Auditor	Hazel Pearson	Rochester	1991
Treasurer	Bob Ryan	Rochester	1991
Recorder	Lois Finstuen	Rochester	1991
Sheriff	Charles Von Wald	Rochester	1991
Attorney	Raymond F. Schmitz	Rochester	1991
Commissioner District 1	Mike Podulke	Rochester	1993
Commissioner District 2	Carol J. Kamper	Rochester	1991
Commissioner District 3	Howard "Chub" Stewart	Rochester	1993
Commissioner District 4	Harley Boettcher	Rochester	1991
Commissioner District 5	James Rossman	Rochester	1993
Commissioner District 6	Jean Michaels	Rochester	1991
Commissioner District 7	Paul Stelpflug	Rochester	1993
Coroner	Paul G. Belau, M.D.	Rochester	1991



Sylvia G. Bergerud




Steve Andrews



Evelace G. Hanson



Gary A. Nelson



Michael Kirk

OTTER TAIL COUNTY — County seat: Fergus Falls 56537 — (218) 739-2271

Established March 18, 1868

Congressional District 7

State Senate District 9, 10, 12

State House District 9B, 10A, 10B, 12A

1980 Population 51,917

7th District Court

Land Area 1,416,320 acres

Development Region 4 - Dissolved

Board meets every W., except 5th


Office	Name	Post Office	Term Expires
Auditor	Sylvia G. Bergerud	Fergus Falls	1991
Treasurer	Steve Andrews	Fergus Falls	1991
Recorder	Evelace G. Hanson	Fergus Falls	1991
Sheriff	Gary A. Nelson	Fergus Falls	1991
Attorney	Michael Kirk	Fergus Falls	1991
Commissioner District 1	Sydney G. Nelson	Sebeka	1993
Commissioner District 2	Berton Hovland	Pelican Rapids	1991
Commissioner District 3	Andy Lindquist	Fergus Falls	1993
Commissioner District 4	A. Hubert Nordgren	Henning	1991
Commissioner District 5	Mel O. Olson	Fergus Falls	1993
Assessor	Erwin Siems	Fergus Falls	A
Coroner	Mehdi Orandi, M.D.	Fergus Falls	A
Court Administrator	Kenyon Rudd	Fergus Falls	A
Engineer	Dennis Berend	Fergus Falls	A




Kenneth Olson



Vickie Bjorgaard



Eugene Prestegaard



Robert (Bob) Wold



David Olin

PENNINGTON COUNTY — County seat: Thief River Falls 56701 — (218) 681-4011

Established November 23, 1910

Congressional District 7

State Senate District 1

1980 Population 15,258

9th District Court

State House District 1B

Land Area 391,606 acres


Development Region 1

Board meets 2nd, 4th T.

Office	Name	Post Office	Term Expires
Auditor	Kenneth Olson	Thief River Falls	1991
Treasurer	Vickie Bjorgaard	Thief River Falls	1991
Recorder	Eugene Prestegaard	Thief River Falls	1991
Sheriff	Robert (Bob) Wold	Thief River Falls	1991
Attorney	David Olin	Thief River Falls	1991
Commissioner District 1	Donald Jensen	Goodridge	1993
Commissioner District 2	Don Grabanski	Thief River Falls	1991
Commissioner District 3	Albert Koop	Thief River Falls	1993
Commissioner District 4	Bill Penning	Thief River Falls	1991
Commissioner District 5	Oliver "Skip" Swanson	Thief River Falls	1993
Assessor	Gerard DeHaan	Thief River Falls	A
Coroner	Richard Heinrichs, M.D.	Thief River Falls	1991
Court Administrator	Ardith Johnson	Thief River Falls	A
Engineer	Tom Kozojed	Thief River Falls	A

CHAPTER 6

LOCAL ADMINISTRATION



Lawrence D. Perreault




Ruth A. Blahnik



Frances Southwick



John Kozisek



John K. Carlson


PINE COUNTY — County seat: Pine City 55063 — (612) 629-6781

Established March 1, 1856
Congressional District 8
State Senate District 14, 19

1980 Population 19,871
10th District Court
State House District 14B, 19B

Land Area 906,366.61 acres
Development Region 7E
Board meets 1st, 2nd, 3rd T.

Office	Name	Post Office	Term Expires
Auditor	Lawrence D. Perreault	Pine City	1991
Treasurer	Ruth A. Blahnik	Grasston	1991
Recorder	Frances Southwick	Brook Park	1991
Sheriff	John Kozisek	Pine City	1991
Attorney	John K. Carlson	Pine City	1991
Commissioner District 1	Eileen J. Anderson	Pine City	1991
Commissioner District 2	Gordon W. Nelson	Pine City	1993
Commissioner District 3	Donald A. Lindquist	Hinckley	1991
Commissioner District 4	Glenn Danelski	Sturgeon Lake	1993
Commissioner District 5	Everette Koecher	Kerrick	1993
Surveyor	M. B. Rude	Pine City	1991



Gordon Baden



Steve Weets



Mary Alderson



Ronald R. Smidt



James E. O'Neill

PIPESTONE COUNTY — County seat: Pipestone 56164 — (507) 825-4494

Established May 23, 1857
Congressional District 2
State Senate District 27

1980 Population 11,690
5th District Court
State House District 27B

Land Area 296,887 acres
Development Region 8
Board meets 1st, 2nd, 4th W.

Office	Name	Post Office	Term Expires
Auditor	Gordon Baden	Jasper	1991
Treasurer	Steve Weets	Pipestone	1991
Recorder	Mary Alderson	Pipestone	1991
Sheriff	Ronald R. Smidt	Pipestone	1991
Attorney	James E. O'Neill	Pipestone	1991
Commissioner District 1	LeRoy Stensgaard	Ruthton	1993
Commissioner District 2	Clayton C. Ihlen	Pipestone	1991
Commissioner District 3	J. A. Bertus Kooiman	Edgerton	1993
Commissioner District 4	Bob Goodspeed	Pipestone	1991
Commissioner District 5	Darlene M. Johnson	Pipestone	1993
Assessor	Thomas W. Houselog	Pipestone	A
Coroner	Robert Keyes, M.D.	Pipestone	1991
Court Administrator	Steven R. Schulze	Pipestone	A
Engineer	Douglas E. Haeder	Pipestone	A



Gerald J. Amiot



Florence L. Rood



Sheryl L. Hanson



Douglas Qualley



Wayne H. Swanson

POLK COUNTY — County seat: 612 N. Broadway, Crookston 56716 — (218) 281-2554

Established July 20, 1858
Congressional District 7
State Senate District 2


1980 Population 34,844
9th District Court
State House District 2A, 2B

Land Area 1,260,513 acres
Development Region 1
Board meets in 1st week of month

Office	Name	Post Office	Term Expires
Auditor	Gerald J. Amiot	Crookston	1991
Treasurer	Florence L. Rood	Crookston	1991
Recorder	Sheryl L. Hanson	Crookston	1991
Sheriff	Douglas Qualley	Crookston	1991
Attorney	Wayne H. Swanson	Crookston	1991
Commissioner District 1	Don Bakken	Fertile	1993
Commissioner District 2	Marvin Reitmeier	Crookston	1991
Commissioner District 3	Lyle H. Eisert	Crookston	1993
Commissioner District 4	Rupert L. Syverson	McIntosh	1991
Commissioner District 5	Eugene L. Mattson	East Grand Forks	1993
Assessor	Dale M. Halos	Crookston	A
Coroner	Rolf C. Hanson	Crookston	A
Court Administrator	James H. O'Neil	Crookston	A
Engineer	Michael P. Rardin	Crookston	A




Bill Boyle



David G. Troen



Patricia Larson



Gerald Moe



Bruce D. Obenland

POPE COUNTY — County seat: 130 E. Minnesota, Glenwood 56334 — (612) 634-5301

Established February 20, 1862
Congressional District 2
State Senate District 15

1980 Population 11,657
8th District Court
State House District 15A

Land Area 718 sq. miles
Development Region 4 - Dissolved
Board meets 1st W., next to last T.

Office	Name	Post Office	Term Expires
Auditor	Bill Boyle	Glenwood	1991
Treasurer	David G. Troen	Glenwood	1991
Recorder	Patricia Larson	Glenwood	1991
Sheriff	Gerald Moe	Glenwood	1991
Attorney	Bruce D. Obenland	Glenwood	1991
Commissioner District 1	Ralph Ranum	Starbuck	1993
Commissioner District 2	Phil McMahon	Glenwood	1991
Commissioner District 3	James B. Olson	Glenwood	1993
Commissioner District 4	Arne Stoen	Starbuck	1991
Commissioner District 5	Granville Walburn	Villard	1993
Assessor	John Verlenrich	Glenwood	A
Coroner	Roderick B. Brown, M.D.	Glenwood	A
Court Administrator	Dorothy Moe	Glenwood	A
Engineer	Otho Buxton	Glenwood	A



Charles Zacharias



Tom Foley

RAMSEY COUNTY — County seat: 15 W. Kellogg Blvd., St. Paul 55102 —
(612) 298-4012

Established October 27, 1849	1980 Population 459,784	Land Area 101,190 acres
Congressional District 4, 6	2nd District Court	Development Region 11
State Senate District 51, 52, 53, 54, 56, 63, 64, 65, 66, 67		Board meets each M., except 5th
State House District 51A, 52A, 52B, 53A, 53B, 54A, 54B, 56A, 63A, 63B, 64A, 64B, 65A, 65B, 66A, 66B, 67A, 67B		

Office	Name	Post Office	Term Expires
Taxation and Records Director	Lou McKenna	St. Paul	A
Sheriff	Charles Zacharias	St. Paul	1991
Attorney	Tom Foley	St. Paul	1991
Commissioner District 1	Duane W. McCarty	Mounds View	1993
Commissioner District 2	Donald Salverda	Roseville	1991
Commissioner District 3	John T. Finley	St. Paul	1991
Commissioner District 4	Diane Ahrens	St. Paul	1991
Commissioner District 5	Ruby Hunt	St. Paul	1991
Commissioner District 6	Warren Schaber	St. Paul	1993
Commissioner District 7	Hal Norgard	North St. Paul	1993
Medical Examiner	Michael McGee, M.D.	Bloomington	A
Property Ownership Supervisor	Dick Wendt	St. Paul	A
Property Valuations Manager	John Leonard (Acting)		
Records Manager	Tom Osthoff	St. Paul	A
Records Manager	Peggy Rector	Shoreview	A
Revenue Manager	Leonard Olson	White Bear Township	A



Dave Kankel



Jay Guillemette



Gerald W. Thibert



Allan Morken



Daniel Geller

RED LAKE COUNTY — County seat: Red Lake Falls 56750 —
(218) 253-2598

Established December 24, 1896	1980 Population 5,471	Land Area 432 sq. miles
Congressional District 7	9th District Court	Development Region 1
State Senate District 1	State House District 1B	Board meets 2nd, 4th M.

Office	Name	Post Office	Term Expires
Auditor	Dave Kankel	Red Lake Falls	1991
Treasurer	Jay Guillemette	Red Lake Falls	1991
Recorder	Gerald W. Thibert	Red Lake Falls	1991
Sheriff	Allan Morken	Red Lake Falls	1991
Attorney	Daniel Geller	Red Lake Falls	1991
Commissioner District 1	Irving W. Beyer	Red Lake Falls	1991
Commissioner District 2	Art Seibel	Red Lake Falls	1993
Commissioner District 3	Alvin Jensen	Oklee	1991
Commissioner District 4	Neil Prenevost	Red Lake Falls	1993
Commissioner District 5	Russell Huotari	Plummer	1991
Assessor	Nancy Amberson	Red Lake Falls	A
Coroner	Owen T. Nelson, M.D.	Red Lake Falls	A
Court Administrator	Duane Dargon	Red Lake Falls	A
Engineer	Eugene Ulring	Red Lake Falls	A



LeRoy Helgeson



Jerry Luttman

REDWOOD COUNTY — County seat: Redwood County Courthouse, Redwood Falls 56283 — (507) 637-8325

Established February 6, 1862
Congressional District 2
State Senate District 20, 23

1980 Population 19,341
5th District Court
State House District 20B, 23A

Land Area 874 sq. miles
Development Region 8
Board meets 1st, 2nd, 3rd T.

Office	Name	Post Office	Term Expires
Auditor/Treasurer	Larry L. Bunting	Redwood Falls	1991
Recorder	LeRoy Helgeson	Redwood Falls	1991
Sheriff	Jerry Luttman	Redwood Falls	1991
Attorney	Bob B. Ebbesen	Redwood Falls	1991
Commissioner District 1	Bob Zwach	Milroy	1993
Commissioner District 2	Darold Neperman	Lamberton	1991
Commissioner District 3	Richard W. Jacobsen	Morgan	1993
Commissioner District 4	Joan C. Miska	Redwood Falls	1991
Commissioner District 5	Floyd Hansvick	Belview	1993
Assessor	Erwin F. Greve	Redwood Falls	A
Court Administrator	Jon T. Hagen	Redwood Falls	A
Engineer	Peter Boomgarden	Redwood Falls	A
Personnel Coordinator	John R. Mahoney	Redwood Falls	A




Jim Tersteeg



Doug Knutson



Gail Miller



Don Davern

RENNVILLE COUNTY — County seat: Olivia 56277 — (612) 523-2071

Established February 20, 1855
Congressional District 2
State Senate District 21, 23

1980 Population 20,401
8th District Court
State House District 21B, 23B

Land Area 621,129 acres
Mid-Minnesota Development
Board meets each T., 3rd W.

Office	Name	Post Office	Term Expires
Auditor	Jim Tersteeg	Olivia	1991
Treasurer	Doug Knutson	Sacred Heart	1991
Recorder	Gail Miller	Olivia	1991
Sheriff	Don Davern	Olivia	1991
Attorney	Thomas J. Simmons	Olivia	1991
Commissioner District 1	Lester Fredrickson	Hector	1993
Commissioner District 2	Corwin Iverson	Fairfax	1991
Commissioner District 3	Patrick Kubesh	Olivia	1991
Commissioner District 4	Gene Dillon	Olivia	1991
Commissioner District 5	Gale Dahlager	Sacred Heart	1993
Assessor	Delton Zimmer	Olivia	A
Engineer	Dennis Stoeckman	Olivia	A

CHAPTER 6

LOCAL ADMINISTRATION



Lorraine Nelson



Dorothy Gallagher



Ralph E. Brown



David Schweisthal



Steve Alpert

RICE COUNTY — County seat: 218 N.W. 3rd St., Faribault 55021 — (507) 334-2281

Established March 5, 1853
Congressional District 1
State Senate District 25

1980 Population 45,824
3rd District Court
State House District 25A, 25B

Land Area 319,162.57 acres
Development Region 10 - Dissolved
Board meets 2nd, 4th T.


Office	Name	Post Office	Term Expires
Auditor	Lorraine Nelson	Faribault	1991
Treasurer	Dorothy Gallagher	Faribault	1991
Recorder	Ralph E. Brown	Faribault	1991
Sheriff	David Schweisthal	Faribault	1991
Attorney	Steve Alpert	Faribault	1991
Commissioner District 1	Milton Plaisance	Faribault	1993
Commissioner District 2	Molly Woehrlin	Northfield	1991
Commissioner District 3	Ann Bjork Vohs	Faribault	1993
Commissioner District 4	Jerry Pineur	Morristown	1991
Commissioner District 5	Robert J. Tuma	Lonsdale	1993
Assessor	Roger Storey	Faribault	A
Court Administrator	Robert Langer	Faribault	A
Engineer	Charles Schmit	Faribault	A
Welfare Director	Dale Szyska	Faribault	A



Charles A. Braa



Margaret Cook



Jere D. Ohme



Edwin Elbers



Donald R. Klosterbuer

ROCK COUNTY — County seat: Luverne 56156 — (507) 283-9165

Established May 23, 1857
Congressional District 2
State Senate District 27

1980 Population 10,703
5th District Court
State House District 27B

Land Area 307,716.11 acres
Development Region 8
Board meets 1st T. a. 1st M.

Office	Name	Post Office	Term Expires
Auditor	Charles A. Braa	Luverne	1991
Treasurer	Margaret Cook	Luverne	1991
Recorder	Jere D. Ohme	Luverne	1991
Sheriff	Edwin Elbers	Luverne	1991
Attorney	Donald R. Klosterbuer	Luverne	1991
Commissioner District 1	Allan Sieter	Hardwick	1993
Commissioner District 2	Dennis Roning	Hills	1991
Commissioner District 3	Ron Boyenga	Ellsworth	1993
Commissioner District 4	W. J. Brakke	Luverne	1991
Commissioner District 5	Lloyd Rapp	Luverne	1993
Assessor	Robert Meester	Luverne	A
Coroner	D. M. Odland, M.D.	Luverne	1991
Court Administrator	Anna Mae Huiskes	Luverne	A
Engineer	Arnold W. Johnson	Luverne	A



Anne K. Granitz



John C. Stone



Bessie M. Fugleberg



Patrick A. Novacek



Martin Berg

ROSEAU COUNTY — County seat: Roseau 56751 — (218) 463-1282

Established December 31, 1894

Congressional District 7

State Senate District 1

1980 Population 12,574

9th District Court

State House District 1A

Land Area 1,073,345 acres

Development Region 1

Board meets 1st W. a. 2nd M.

Office	Name	Post Office	Term Expires
Auditor	Anne K. Granitz	Roseau	1991
Treasurer	John C. Stone	Roseau	1991
Recorder	Bessie M. Fugleberg	Roseau	1991
Sheriff	Patrick A. Novacek	Roseau	1991
Attorney	Martin Berg	Roseau	1991
Commissioner District 1	Doran E. Horner	Warroad	1991
Commissioner District 2	Richard A. Jackson	Roseau	1993
Commissioner District 3	John Gaukerud	Badger	1991
Commissioner District 4	John Spina	Roseau	1993
Commissioner District 5	Glenn C. Darst	Greenbush	1991
Assessor	James A. Hanson	Roseau	A
Coroner	Ronald W. Brummer, M.D.	Roseau	1991
Court Administrator	Betty Larsen	Roseau	A
Engineer	Russell L. Larson	Roseau	A
Social Services Director	David Anderson	Roseau	A



Russell Peterson



Mark Monacelli



Gary Waller

ST. LOUIS COUNTY — County seat: 100 N. 5th Ave. W., Duluth 55802 — (218) 726-2000

Established March 1, 1856

Congressional District 8

State Senate District 5, 6, 7, 8

State House District 5A, 5B, 6A, 6B, 7A, 7B, 8A, 8B

1980 Population 222,229

6th District Court

Land Area 4,043,532.23 acres

Development Region 3

Board meets each T. except 5th

Office	Name	Post Office	Term Expires
Auditor/Treasurer	Russell Peterson	Duluth	1991
Recorder	Mark Monacelli	Duluth	1991
Sheriff	Gary Waller	Duluth	1991
Attorney	Alan L. Mitchell	Duluth	1991
Commissioner District 1	Gary L. Doty	Duluth	1993
Commissioner District 2	Marilyn Krueger	Duluth	1991
Commissioner District 3	Bill Kron	Duluth	1993
Commissioner District 4	Herbert Lampka	Ely	1991
Commissioner District 5	Martin Lepak	Duluth	1993
Commissioner District 6	Liz Prebich	Virginia	1991
Commissioner District 7	Steve Raukar	Hibbing	1993
Assessor	Scott Lindquist	Duluth	A
Engineer	Richard Hansen	Duluth	A
Purchasing Agent	Chester Johnson	Duluth	A



Thomas L. Hennen



Paul W. Wermerskirchen



James Terwedo

SCOTT COUNTY — County seat: 428 S. Holmes St., Shakopee 55379 — (612) 445-7750

Established March 5, 1853
Congressional District 1, 3
State Senate District 25, 36

1980 Population 43,784
1st District Court
State House District 25A, 36A, 36B

Land Area 225,900.51 acres
Development Region 11
Board meets each T.

Office	Name	Post Office	Term Expires
Auditor	Thomas L. Hennen	Shakopee	1991
Treasurer	Thomas E. Muelken	Shakopee	1991
Recorder	Paul W. Wermerskirchen	Shakopee	1991
Sheriff	William J. (Bill) Nevin	Shakopee	1991
Attorney	James Terwedo	New Prague	1991
Commissioner District 1	William Koniarski	Belle Plaine	1991
Commissioner District 2	Dallas Bohnsack	New Prague	1991
Commissioner District 3	Dick Mertz	Shakopee	1993
Commissioner District 4	Mark Stromwall	Prior Lake	1991
Commissioner District 5	Ed Mackie	Prior Lake	1993
Assessor	Don Martin	Shakopee	A
Coroner	John Plunkett	Hastings	A
Court Administrator	Greg Ess	Shakopee	A
Engineer	Bradley Larson	Apple Valley	A
Surveyor	William Schmokel	Prior Lake	1991



E. Dale Palmer



Lois Riecken



Pat Rasmusson



Richard Witschen

SHERBURNE COUNTY — County seat: P.O. Box 320, Elk River 55330 — (612) 441-1441

Established February 25, 1856
Congressional District 6, 7, 8
State Senate District 17, 18

1980 Population 29,908
10th District Court
State House District 17A, 18A, 18B

Land Area 431 sq miles
Development Region 7W - Dissolved
Board meets 1st, 3rd T., 1st W.

Office	Name	Post Office	Term Expires
Auditor	E. Dale Palmer	Elk River	1991
Treasurer	Lois Riecken	Clear Lake	1991
Recorder	Pat Rasmusson	Elk River	1991
Sheriff	Richard Witschen	St. Cloud	1991
Attorney	John E. MacGibbon	Elk River	1991
Commissioner District 1	Stephanie Klinzing	Elk River	1993
Commissioner District 2	Lyle R. Smith	Big Lake	1991
Commissioner District 3	Alvin Ayers	St. Cloud	1993
Commissioner District 4	Ray Friedl	Clear Lake	1991
Commissioner District 5	Myron Johnson	Zimmerman	1993
Assessor	T.L. Bischoff, Jr.	Elk River	A
Court Administrator	Lorayne Norgren	Elk River	A
Engineer	Russell Matchinsky	Elk River	A
Medical Examiner	Robert K. Sommers, M.D.	Elk River	A



Gene O. Solmonson



Waldo Reckdahl



Eldrene Ebert



Roger M. Graham

SIBLEY COUNTY — County seat: 400 Court St., Gaylord 55334 — (612) 237-2369

Established March 5, 1853
Congressional District 2
State Senate District 21, 35

1980 Population 15,448
1st District Court
State House District 21B, 35A

Land Area 372,901.16 acres
Development Region 9
Board meets 2nd, 4th T.

Office	Name	Post Office	Term Expires
Auditor	Gene O. Solmonson	Gaylord	1991
Treasurer	Waldo Reckdahl	Gaylord	1991
Recorder	Eldrene Ebert	Gaylord	1991
Sheriff	Roger M. Graham	Henderson	1991
Attorney	David E. Schauer	Winthrop	1991
Commissioner District 1	John Bach	Henderson	1993
Commissioner District 2	Robert Bade	Arlington	1993
Commissioner District 3	Rueben Meyer	Gaylord	1991
Commissioner District 4	Donald H. Becke	Winthrop	1991
Commissioner District 5	Don Schwecke	Gibbon	1993
Assessor	Calvin W. Roberts	Gaylord	A
Coroner	John Vener, M.D.	Arlington	1991
Court Administrator	Cheryl Dummer	Gaylord	A
Engineer	Eugene Isakson	Gaylord	A



Henry J. Kohorst




Thomas W. Winter



Patricia Overman



Charles Grafft



Roger Van Heel

STEARNS COUNTY — County seat: Box 548, St. Cloud 56302-0548 — (612) 259-3900

Established February 20, 1855
Congressional District 7
State Senate District 15, 16, 17, 21
State House District 15A, 16A, 16B, 17A, 17B, 21A

1980 Population 108,161
7th District Court

Land Area 864,521 acres
Development Region 7W - Dissolved
Board meets 1st, 3rd T.

Office	Name	Post Office	Term Expires
Auditor	Henry J. Kohorst	St. Cloud	1991
Treasurer	Thomas W. Winter	St. Cloud	1991
Recorder	Patricia Overman	St. Cloud	1991
Sheriff	Charles Grafft	St. Cloud	1991
Attorney	Roger Van Heel	St. Cloud	1991
Commissioner District 1	Robert Gambirino	St. Cloud	1991
Commissioner District 2	Rose Arnold	St. Cloud	1993
Commissioner District 3	Mark Sakry	Waite Park	1993
Commissioner District 4	Keith Maurer	St. Cloud	1991
Commissioner District 5	Robert Wensman	Sauk Centre	1991
Assessor	Francis Wisbrich	St. Cloud	A
Coordinator	George Rindelaub	St. Cloud	A
Court Administrator	Mary Helf	St. Cloud	A
Engineer	Doug Weiszhaar	St. Cloud	A



John Hallenberger



Alphonso J. Langer



Rose P. Branderhorst

STEELE COUNTY — County seat: Owatonna 55060 — (507) 451-8040

Established February 20, 1855

1980 Population 30,328

Land Area 432 sq. miles

Congressional District 1

3rd District Court


Development Region 10 - Dissolved

State Senate District 30

State House District 30A, 30B

Board meets 2nd T., 4th T. eve.

Office	Name	Post Office	Term Expires
Auditor	John Hallenberger	Owatonna	1991
Treasurer	Alphonso J. Langer	Owatonna	1991
Recorder	Rose P. Branderhorst	Owatonna	1991
Sheriff	William A. Hildebrandt	Owatonna	1991
Attorney	Douglas L. Ruth	Owatonna	1991
Commissioner District 1	Lester Oeltjenbruns	Owatonna	1993
Commissioner District 2	Thomas Peterson	Bloomington Prairie	1991
Commissioner District 3	L. R. "Dusty" Rhoades	Medford	1993
Commissioner District 4	Howard H. Heckes	Owatonna	1991
Commissioner District 5	Richard Day	Owatonna	1993
Assessor	Joseph Lee	Owatonna	A
Clerk of Court	Gordon C. Meiners	Owatonna	A
Coroner	John Henry, M.D.	Owatonna	1991
Engineer	Lee Amundson	Owatonna	A




Dick Bluth



Virginia Mahoney



Larry Sayre



James H. Martin

STEVENS COUNTY — County seat: Morris 56267 — (612) 589-4660

Established February 20, 1862

1980 Population 11,322

Land Area 355,355.99 acres

Congressional District 2

8th District Court

Development Region 4 - Dissolved

State Senate District 11

State House District 11A, 11B

Board meets 1st M., 3rd Th.

Office	Name	Post Office	Term Expires
Auditor/Treasurer	Dick Bluth	Morris	1991
Recorder	Virginia Mahoney	Morris	1991
Sheriff	Larry Sayre	Morris	1991
Attorney	James H. Martin	Morris	1991
Commissioner District 1	Steven Sherstad	Morris	1993
Commissioner District 2	Herb Kloos	Donnelly	1991
Commissioner District 3	Wallace Staples	Morris	1993
Commissioner District 4	Jerry Loher	Morris	1993
Commissioner District 5	Robert Stevenson	Morris	1991
Assessor	Judy Thorstad	Morris	A
Coordinator	Jim Thoreen	Morris	A
Court Administrator	Jerry Schmidt	Morris	A
Engineer	Merle Earley	Morris	A

SWIFT COUNTY — County seat: Benson 56215 — (612) 843-4069

Established February 18, 1870
 Congressional District 2
 State Senate District 11, 20


1980 Population 12,920
 8th District Court
 State House District 11A, 20A

Land Area 475,592.66 acres
 Development Region 6W
 Board meets 1st, 3rd T.

Office	Name	Post Office	Term Expires
Auditor	Byron L. Giese	Benson	1991
Treasurer	Ronald A. Vadnais	Benson	1991
Recorder	Bonnie Mikkelsen	Benson	1991
Sheriff	Ken Hanson	Benson	1991
Attorney	Harold Lucking	Benson	1991
Commissioner District 1	Lawrence Stock	Appleton	1993
Commissioner District 2	John R. Langan	Danvers	1991
Commissioner District 3	John Halpin	Benson	1993
Commissioner District 4	Walter Gades	Holloway	1991
Commissioner District 5	Orville Rudningen	Sunburg	1993
Assessor	Richard Laurvick	Benson	A
Coroner	Roger Bauer, M.D.	Benson	A
Court Administrator	Carol Jensen	Benson	A
Engineer	Tallack Johnson	Benson	A



Joyce L. Rosenow




Kathryn Gresser



Cheryl Perish



David J. Asmus



Gaylord A. Saetre Jr.

TODD COUNTY — County seat: 215 1st Ave. S., Long Prairie 56347 — (612) 732-4469

Established February 20, 1855
 Congressional District 7
 State Senate District 12

1980 Population 24,991
 7th District Court
 State House District 12A, 12B

Land Area 604,286.68 acres
 Development Region 5
 Board meets 1st, 3rd T.

Office	Name	Post Office	Term Expires
Auditor	Joyce L. Rosenow	Long Prairie	1991
Treasurer	Kathryn Gresser	Long Prairie	1991
Recorder	Cheryl Perish	Browerville	1991
Sheriff	David J. Asmus	Browerville	1991
Attorney	Gaylord A. Saetre, Jr.	Long Prairie	1991
Commissioner District 1	Stan Sumey	Browerville	1993
Commissioner District 2	Dennis Johnson	Eagle Bend	1991
Commissioner District 3	Kenneth Ostremba	Long Prairie	1993
Commissioner District 4	Donald Dorosh	Browerville	1991
Commissioner District 5	Merwin Crider	Long Prairie	1993
Assessor	Allen Heim	Clarissa	A
Coroner	Paul Van Gorp, M.D.	Long Prairie	A
Court Administrator	Margaret Minke	Long Prairie	A
Engineer	Duane Lorsung	Long Prairie	A

TRAVERSE COUNTY — County seat: Wheaton 56296 — (612) 563-4242

Established February 20, 1862
 Congressional District 2
 State Senate District 11

1980 Population 5,542
 8th District Court
 State House District 11A

Land Area 363,462.95 acres
 Development Region 4 - Dissolved
 Board meets 1st T.

Office	Name	Post Office	Term Expires
Auditor	John A. Muellenbach	Wheaton	1991
Treasurer	Allen Weick	Wheaton	1991
Recorder	Edna Mae Niss	Wheaton	1991
Sheriff	Donald Montonye	Dumont	1991
Attorney	Jeanne L. Bringgold	Wheaton	1991
Commissioner District 1	Les Deyo	Browns Valley	1991
Commissioner District 2	James Conroy	Dumont	1993
Commissioner District 3	Gordon Lewis	Wheaton	1991
Commissioner District 4	Milton Larson	Wheaton	1993
Commissioner District 5	Steve Raguse	Wheaton	1991
Assessor	Helen Smith	Wheaton	A
Court Administrator	Roger Strand	Dumont	A



Charles McDonald



Martin R. Beyer



Jerome Schreiber

WABASHA COUNTY — County seat: Wabasha 55981 — (612) 565-3978

Established October 27, 1849
 Congressional District 1
 State Senate District 26

1980 Population 19,335
 3rd District Court
 State House District 26B

Land Area 344,324.22 acres
 Development Region 10 - Dissolved
 Board meets 1st, 3rd T.

Office	Name	Post Office	Term Expires
Auditor	Charles McDonald	Reads Landing	1991
Treasurer	Martin R. Beyer	Plainview	1991
Recorder	Geraldine Tibor	Wabasha	1991
Sheriff	Robert Loechler	Wabasha	1991
Attorney	Jerome Schreiber	Lake City	1991
Commissioner District 1	John Schouweiler	Kellogg	1993
Commissioner District 2	James Poncelet	Mazeppa	1991
Commissioner District 3	Don Grobe	Millville	1993
Commissioner District 4	Jack Fitzgerald	Wabasha	1991
Commissioner District 5	Leon McNee	Lake City	1991
Assessor	Howard Fischer	Wabasha	A
Coroner	Frank A. Thorngren, M.D.	Lake City	A
Court Administrator	David E. Meyer	Wabasha	A
Engineer	Craig Falkum	Wabasha	A



Robert Fort



Robert Lindberg



Judy Aagard



H. Michael Carr



B. Joe Majors

WADENA COUNTY — County seat: Wadena 56482 — (218) 631-2425

Established June 11, 1858
Congressional District 7
State Senate District 12


1980 Population 14,192
7th District Court
State House District 12A, 12B

Land Area 543 sq. miles
Development Region 5
Board meets 1st T., sets 2nd meeting

Office	Name	Post Office	Term Expires
Auditor	Robert Fort	Wadena	1991
Treasurer	Robert Lindberg	Wadena	1991
Recorder	Judy Aagard	Wadena	1991
Sheriff	H. Michael Carr	Wadena	1991
Attorney	B. Joe Majors	Wadena	1991
Commissioner District 1	Ralph Lorentz	Wadena	1991
Commissioner District 2	Dale Paulsen	Verndale	1993
Commissioner District 3	Lyle Freer	Wadena	1991
Commissioner District 4	Clarence Kreklaug	Sebek	1993
Commissioner District 5	Russell Kangas	Menahga	1991
Assessor	Harvey Chermack	Alexandria	A
Coroner	Tim Schmitt, M.D.	Wadena	A
Court Administrator	Beverley Paavola	New York Mills	A
Engineer	F. Gene Mattern	Wadena	A



Joan Manthe



Rod Joyce



Andrea Olsen



Edward Kubat

WASECA COUNTY — County seat: Waseca 56093 — (507) 835-0610

Established February 27, 1857
Congressional District 1
State Senate District 24, 25, 29, 30
State House District 24B, 25B, 29B, 30B

1980 Population 18,448
3rd District Court

Land Area 268,158.84 acres
Development Region 9
Board meets 1st, 3rd, T.

Office	Name	Post Office	Term Expires
Auditor	Joan Manthe	Waseca	1991
Treasurer	Rod Joyce	Waseca	1991
Recorder	Andrea Olsen	Waseca	1991
Sheriff	Edward Kubat	Waseca	1991
Attorney	Larry Collins	Waseca	1991
Commissioner District 1	Robert L. Peterson	New Richland	1993
Commissioner District 2	Ralph Keyes	Waseca	1991
Commissioner District 3	Calvin "Cal" Condon	Waseca	1991
Commissioner District 4	Alvin Grams	Janesville	1991
Commissioner District 5	George V. Doyle	Waldorf	1993
Assessor	Jerry Lehman	Waseca	A
Coroner	S. T. Normann, M.D.	Waseca	1991
Court Administrator	Douglas Prescher	Waseca	A
Engineer	Robert McPartlin	Waseca	A



R.H. Stafford



John A. Franzen



James R. Trudeau



Richard M. Arney

WASHINGTON COUNTY — County seat: Stillwater 55082 — (612) 439-3220

Established October 27, 1849

Congressional District 4, 6

State Senate District 37, 53, 55, 56

State House District 37B, 53B, 55A, 55B, 56A, 56B

1980 Population 113,571

10th District Court

Land Area 254,868.86 acres

Development Region 11

Board meets each T. except 5th


Office	Name	Post Office	Term Expires
Auditor/Treasurer	R. H. Stafford	Woodbury	1991
Recorder	John A. Franzen	Stillwater	1991
Sheriff	James R. Trudeau	Forest Lake	1991
Attorney	Richard M. Arney	Stillwater	1991
Commissioner District 1	John V. Jergens	Forest Lake	1993
Commissioner District 2	Russ Larkin	Mahtomedi	1991
Commissioner District 3	Sally Evert	Stillwater	1993
Commissioner District 4	Phillip R. McMullen	Cottage Grove	1991
Commissioner District 5	Donald G. Scheel	Afton	1993
Administrator	Charles J. Swanson	Stillwater	A
Assessor	Scott Renne	Minneapolis	A
Court Administrator	Marie Sunlitis	Minnetonka	A
Engineer	Don Wisniewski	Stillwater	A
Surveyor	Larry S. Nybeck	Oakdale	A



Donald Kuhlman




Carol F. Johnson



James Paulson



Jack Keech



Daniel Birkholz

WATONWAN COUNTY — County seat: St. James 56081 — (507) 375-3341

Established February 25, 1860

Congressional District 2

State Senate District 28, 29

1980 Population 12,361

5th District Court

State House District 28B, 29A

Land Area 282,240 acres

Development Region 9

Board meets 1st, 3rd T.

Office	Name	Post Office	Term Expires
Auditor	Donald Kuhlman	St. James	1991
Treasurer	Carol F. Johnson	St. James	1991
Recorder	James Paulson	St. James	1991
Sheriff	Jack Keech	Lewisville	1991
Attorney	Daniel Birkholz	St. James	1991
Commissioner District 1	Gerald Gideon	Madelia	1993
Commissioner District 2	Noren Durheim	Madelia	1991
Commissioner District 3	Lester Reckow	St. James	1991
Commissioner District 4	Paul Sawatzky	St. James	1991
Commissioner District 5	Milo Holland	Butterfield	1993
Assessor	Noreen Schafer	St. James	A
Court Administrator	Marjorie Johnson	St. James	A
Engineer	Gerald Engstrom	St. James	A



Carolyn Ellingson



Francis W. Ziegler



Neoma A. Laken



Beryl D. Osmondson



Timothy E. J. Fox

WILKIN COUNTY — County seat: Breckenridge 56520 — (218) 643-4981

Established March 6, 1868
Congressional District 7
State Senate District 9

1980 Population 8,454
8th District Court
State House District 9B

Land Area 472,001 acres
Development Region 4 - Dissolved
Board meets 2nd Th., 3rd W., 3rd Th

Office	Name	Post Office	Term Expires
Auditor	Carolyn Ellingson	Breckenridge	1991
Treasurer	Francis W. Ziegler	Breckenridge	1991
Recorder	Neoma A. Laken	Breckenridge	1991
Sheriff	Beryl D. Osmondson	Breckenridge	1991
Attorney	Timothy E. J. Fox	Breckenridge	1991
Commissioner District 1	Gil Voss	Campbell	1991
Commissioner District 2	Robert F. Friedrichs	Foxhome	1993
Commissioner District 3	James Braton, Sr.	Barnesville	1991
Commissioner District 4	Robert Perry	Breckenridge	1993
Commissioner District 5	Kal Michels	Breckenridge	1991
Assessor	Mervin Gunderson	Breckenridge	A
Court Administrator	Diane Caspers	Breckenridge	A
Engineer	Thomas G. Richels	Breckenridge	A
Medical Examiner	Vartan Malkasian, M.D.	Breckenridge	A



Cherie MacLennan



Audrey Sieracki



Vernon L. Spitzer



Julius E. Gernes

WINONA COUNTY — County seat: Winona 55987 — (507) 457-6320

Established February 23, 1854
Congressional District 1
State Senate District 26, 32, 34
State House District 26B, 32A, 34A, 34B

1980 Population 46,256
3rd District Court

Land Area 406,320.49 acres
Development Region 10 - Dissolved
Board meets each T. except 5th

Office	Name	Post Office	Term Expires
Auditor	Cherie MacLennan	Winona	1991
Treasurer	Audrey Sieracki	Winona	1991
Recorder	Robert Bambenek	Winona	1991
Sheriff	Vernon L. Spitzer	Winona	1991
Attorney	Julius E. Gernes	Winona	1991
Commissioner District 1	M. J. "Mac" McCauley	Winona	1993
Commissioner District 2	Donald O. Peterson	Winona	1991
Commissioner District 3	John Brand	Lewiston	1993
Commissioner District 4	Lee Luebke	Winona	1991
Commissioner District 5	Lester Ladewig	Winona	1991
Assessor	Loren H. Benz	Winona	A
Court Administrator	Sally A. Cumiskey	Winona	A
Engineer	Richard Arnebeck	Winona	A
Medical Examiner	Donald J. Morris, M.D.	Winona	A



O.J. "Ozzie" Arlien



Marcia Lantto

WRIGHT COUNTY — County seat: 10 N.W. 2nd. St., Buffalo 55313 — (612) 682-3900

Established February 20, 1855
Congressional District 2, 6
State Senate District 16, 22, 48, 49
State House District 16B, 22A, 22B, 48A, 49A

1980 Population 58,962
10th District Court

Land Area 424,387.90 acres
Development Region 7W - Dissolved
Board meets each T.

Office	Name	Post Office	Term Expires
Auditor/Treasurer	O. J. "Ozzie" Arlien	Buffalo	1991
Recorder	Marcia Lantto	Buffalo	1991
Sheriff	Darrell Wolff	Buffalo	1991
Attorney	William S. MacPhail	Buffalo	1991
Commissioner District 1	Wes Wittkowski	Clearwater	1993
Commissioner District 2	Basil Schillewaert	Monticello	1991
Commissioner District 3	Michelle Bogenrief	Delano	1993
Commissioner District 4	Arlyn Nelson	Buffalo	1991
Commissioner District 5	LeRoy Engstrom	Cokato	1991
Assessor	Douglas Gruber	Buffalo	A
Coroner	R. D. Brown M.D.	Buffalo	A
Court Administrator	LaVonn Nordeen	Buffalo	A
Engineer	Wayne Fingalson	Buffalo	A
Surveyor	Jerry Uhde	Buffalo	A



Carolyn Sherlin



Sharon Schuler



Richard T. Rollins

YELLOW MEDICINE COUNTY — County seat: Granite Falls 56241 — (612) 564-3132

Established March 6, 1891
Congressional District 2
State Senate District 20

1980 Population 13,653
8th District Court
State House District 20A, 20B

Land Area 481,686.69 acres
Development Region 6W
Board meets 2nd M, 4th Th.

Office	Name	Post Office	Term Expires
Auditor	Carolyn Sherlin	Canby	1991
Treasurer	Sharon Schuler	Granite Falls	1991
Recorder	Norman J. Opdahl	Granite Falls	1991
Sheriff	Richard T. Rollins	Granite Falls	1991
Attorney	Thomas G. Kramer	Granite Falls	1991
Commissioner District 1	Eugene House	Wood Lake	1993
Commissioner District 2	Wallace A. Thom	Granite Falls	1991
Commissioner District 3	Stanley G. Berg	Clarksfield	1993
Commissioner District 4	Charles Simonson	Canby	1991
Commissioner District 5	Lois Anderson	Canby	1993
Assessor	Janice Howland	Hazel Run	A
Coroner	Kenneth R. Carter, M.D.	Granite Falls	A
Court Administrator	Joyce I. Blindt	Granite Falls	A
Engineer	Barry Anderson	Granite Falls	A

COUNTY ATTORNEYS COUNCIL

40 Milton St. N., Suite 200, St. Paul 55104, (612) 227-7493.

Law provides: that the council consists of the county attorney from each of the eighty-seven counties and the attorney general. The council is governed by a board composed of the attorney general and five county attorneys elected by the council for one year terms. The council is responsible for maintaining and improving the quality of legal services provided by the county attorney in enforcing the state criminal code and other laws of the state (Minnesota Statutes, Chapter 388.19, 388.20).

Acting Director: John Sonsteng.

CITIES IN MINNESOTA

Law provides: that cities are governed by home rule charters or by the city code; of the 855 cities in Minnesota, 108 are home rule charter cities and 747 are statutory cities (Minnesota Statute, Chapters 410, 412).

Form of government: Home rule cities may establish any form of government they choose in their charters. Thirty have the council-manager plan, one has a commission form, four have a strong mayor plan, and the rest have the mayor-council plan. Statutory cities may choose a form of government from three alternatives: the mayor-council plan with either an elected clerk (standard plan), an appointed clerk (plan A), or the council-manager plan (plan B). There are seventeen plan B statutory cities; the rest are plan A or standard plan.

Functions: Police and fire protection, street maintenance, sewer and water, parks and recreation are traditional city services. Cities may choose to provide utilities, sell liquor, operate a hospital, maintain an airport, and provide ambulance service, among other options.

Additional information about Minnesota cities is available from the League of Minnesota Cities, 183 University Ave. E., St. Paul 55101, (612) 227-5600.

Place: *—statutory city
#—home rule charter city
+—post office

COUNTY SEAT shown in CAPITAL LETTERS

Zip Code: —multiple, check with local post office

Population: 1980 census

Government: SM — strong mayor-council plan
CM — city manager plan
COM — commission plan
MC — weak mayor-council plan
A — plan A
B — council-manager plan
S — standard plan

Date: statutory cities — year incorporated
home rule cities — year charter adopted

Election Date: year — odd (O), even (E) or both (B)
month — number of month (1-12)

Place	ZIP Code	County	Pop.	Govt.	Date	Cong. Dist.	Leg. Dist.	Elec. Date
# Ada	56510	Norman	1,971	MC	1908	7	2A	O-11
* Adams	55909	Mower	797	A	1868	1	32B	E-11
+ Adolph	55701	St. Louis	—	—	—	—	—	—
* Adrian	56110	Nobles	1,336	A	1881	2	27B	E-11
* Afton	55001	Washington	2,550	A	1971	6	56A, 56B	E-11
+ Ah-Gwah-Ching ..	56430	Cass	—	—	—	—	—	—
* AITKIN	56431	Aitkin	1,770	A	1889	8	14A	E-11
* Akeley	56433	Hubbard	486	S	1916	7	4B	E-11
* Albany	56307	Stearns	1,569	A	1958	7	16B	E-11
* Alberta	56207	Stevens	145	S	1912	2	11A	E-11
# ALBERT LEA	56007	Freeborn	19,200	CM	1902	1	31A	E-11
* Albertville	55301	Wright	564	A	1902	6	22A	E-11
+ Albion	55702	St. Louis	—	—	—	—	—	—

CHAPTER 6 LOCAL ADMINISTRATION

Place	ZIP Code	County	Pop.	Govt.	Date	Cong. Dist.	Leg. Dist.	Elec. Date
* Alden	56009	Freeborn	687	A	1879	1	31A	E-11
* Aldrich	56434	Wadena	88	S	1938	7	12A	E-11
# ALEXANDRIA	56308	Douglas	7,608	MC	1909	2	11B	B-11
+ Almelund	55002	Chisago	—	—	—	—	—	—
* Alpha	56111	Jackson	180	A	1967	2	28B	B-11
* Altura	55910	Winona	354	A	1906	1	34A	E-11
* Alvarado	56710	Marshall	385	A	1907	7	1B	E-11
+ Alvwood	56620	Itasca	—	—	—	—	—	—
* Amboy	56010	Blue Earth	606	A	1887	1	29B	E-11
+ Amiret	56112	Lyon	—	—	—	—	—	—
* Andover	55303	Anoka	9,387	A	1974	6	50A	E-11
+ Angle Inlet	56711	Lake of the Woods	—	—	—	—	—	—
+ Angora	55703	St. Louis	—	—	—	—	—	—
+ Angus	56712	Polk	—	—	—	—	—	—
* Annandale	55302	Wright	1,568	B	1962	2	22A	E-11
# ANOKA	55303	Anoka	15,634	B	1889	6	49A	E-11
* Appleton	56308	Swift	1,842	A	1881	2	11A	E-11
* Apple Valley	55124	Dakota	21,818	A	1968	3	37A	E-11
* Arco	56113	Lincoln	96	A	1903	2	27A	E-11
* Arden Hills	55112	Ramsey	8,012	A	1951	4	53A	E-11
* Argyle	56713	Marshall	741	A	1883	7	1B	E-11
# Arlington	55307	Sibley	1,779	MC	1948	2	35A	B-11
* Ashby	56309	Grant	486	A	1883	2	11B	E-11
* Askov	55704	Pine	350	A	1918	8	14B	E-11
* Atwater	56209	Kandiyohi	1,128	A	1876	2	21B	O-11
* Audubon	56511	Becker	383	S	1969	7	9B	E-11
* Aurora	55705	St. Louis	2,670	A	1903	8	6B	O-11
# AUSTIN	55912	Mower	23,020	MC	1903	1	31B	E-11
* Avoca	56114	Murray	201	A	1881	2	28A	E-11
* Avon	56310	Stearns	804	A	1900	7	16A	E-11
* Babbitt	55706	St. Louis	2,435	A	1956	8	6B	E-11
* Backus	56435	Cass	255	A	1902	8	4B	E-11
* Badger	56714	Roseau	320	A	1968	7	1A	E-11
* BAGLEY	56621	Clearwater	1,321	A	1899	7	2B	E-11
+ Baker	56513	Clay	—	—	—	—	—	—
* Balaton	56115	Lyon	752	A	1892	2	27B	E-11
+ Ball Club	56622	Itasca	—	—	—	—	—	—
# Barnesville	56514	Clay	2,207	MC	1984	7	9B	O-11
* Barnum	55707	Carlton	464	A	1967	8	14A	E-11
* Barrett	56311	Grant	388	A	1889	2	11B	E-11
* Barry	56210	Big Stone	43	S	1904	2	11A	E-11
* Battle Lake	56515	Otter Tail	708	A	1891	7	10B	E-11
* BAUDETTTE	56623	Lake of the Woods	1,170	A	1907	7	1A	E-11
* Baxter	56401	Crow Wing	2,625	A	1939	8	13B	E-11
* Bayport	55003	Washington	2,932	A	1957	6	55B	E-11
* Beardsley	56211	Big Stone	344	A	1891	2	11A	O-11
* Beaver Bay	55601	Lake	283	A	1953	8	6A	E-11
* Beaver Creek	56116	Rock	260	A	1884	2	27B	E-11
+ Becida	56625	Hubbard	—	—	—	—	—	—
* Becker	55308	Sherburne	601	A	1904	6	18B	E-11
* Bejou	56516	Mahnomen	109	A	1921	7	2B	E-11
* Belgrade	56312	Stearns	805	A	1888	7	15A	E-11
* Bellechester	55027	Goodhue-Wabasha	220	A	1955	1	26B	E-11
* Belle Plaine	56011	Scott	2,754	A	1868	1	36B	E-11
* Bellingham	56212	Lac qui Parle	290	S	1890	2	20A	E-11
* Beltrami	56517	Polk	134	S	1901	7	2A	E-11
* Belview	56214	Redwood	438	A	1949	2	20B	E-11
# BEMIDJI	56601	Beltrami	10,949	CM	1905	7	4A	E-11
* Bena	56626	Cass	153	A	1906	8	4B	—
+ Benedict	56436	Hubbard	—	—	—	—	—	—
# BENSON	56215	Swift	3,656	CM	1908	2	11A	O-11
+ Beroun	55004	Pine	—	—	—	—	—	—
* Bertha	56437	Todd	510	A	1897	7	12B	E-11
* Bethel	55005	Anoka	272	A	1902	6	19A	E-11
* Bigelow	56117	Nobles	249	A	1900	2	28A	E-11
* Big Falls	56627	Koochiching	490	A	1904	8	3A	E-11
* Bigfork	56628	Itasca	457	A	1907	8	3A	E-11
* Big Lake	55309	Sherburne	2,210	A	1898	6	18B	B-11
* Bingham Lake	56118	Cottonwood	222	A	1900	2	28B	E-11
+ Birchdale	56629	Koochiching	—	—	—	—	—	—
* Birchwood	55110	Washington	1,059	A	1921	6	55A	E-11
* Bird Island	55310	Renville	1,372	A	1881	2	21B	E-11
* Biscay	55336	McLeod	134	A	1947	2	35A	E-11
# Biwabik	55708	St. Louis	1,428	MC	1984	8	5A	O-11
+ Bixby	55916	Steele	—	—	—	—	—	—

Place	ZIP Code	County	Pop.	Govt.	Date	Cong. Dist.	Leg. Dist.	Elec. Date
* Blackduck	56630	Beltrami	653	A	1901	7	4A	E-11
# Blaine	55434	Anoka-Ramsey	28,558	CM	1964	4, 6	50B, 51A, 52A	B-11
* Blomkest	56216	Kandiyohi	200	A	1952	2	21B	E-11
* Blooming Prairie	55917	Steele	1,969	A	1951	1	30B	E-11
# Bloomington	55420	Hennepin	81,831	B	1960	3, 5	40B, 41A, 41B	O-11
* BLUE EARTH	56013	Faribault	4,132	MC	1857	2	29B	O-04
* Bluffton	56518	Otter Tail	206	S	1903	7	12A	E-11
* Bock	56313	Mille Lacs	105	A	1923	8	18A	E-11
+ Bongards	55311	Carver	—	—	—	—	—	—
* Borup	56519	Norman	160	S	1951	7	2A	E-11
* Bovey	55709	Itasca	813	A	1904	8	3B	E-11
* Bowlus	56314	Morrison	276	S	1908	7	16A	E-11
+ Bow String	56631	Itasca	—	—	—	—	—	—
* Boyd	56218	Lac qui Parle	329	A	1893	2	20A	E-11
* Boy River	56632	Cass	50	S	1922	8	4B	O-11
* Braham	55006	Isanti	1,015	A	1901	8	19A	E-11
# BRAINERD	56401	Crow Wing	11,489	MC	1908	8	13A	E-11
* Branch	55056	Chisago	1,866	A	1961	8	19B	E-11
* Brandon	56315	Douglas	473	A	1881	2	11B	E-11
# BRECKENRIDGE	56520	Wilkin	3,909	MC	1907	7	9B	O-11
* Breezy Point	56472	Crow Wing	384	A	1939	8	13A	E-11
* Brewster	56119	Nobles	559	A	1954	2	28A	E-11
* Bricelyn	56014	Faribault	487	A	1953	2	29B	E-11
+ Brimson	55602	St. Louis	—	—	—	—	—	—
+ Britt	55710	St. Louis	—	—	—	—	—	—
# Brooklyn Center	55429	Hennepin	31,230	CM	1966	5	47A, 47B	E-11
# Brooklyn Park	—	Hennepin	43,332	CM	1969	6	47A, 48B	E-11
* Brook Park	55007	Pine	93	A	1919	8	14B	E-11
* Brooks	56715	Red Lake	173	A	1955	7	1B	E-11
* Brookston	55711	St. Louis	124	S	1907	8	6B	B-11
* Broton	56316	Stearns-Pope	647	A	1892	2, 7	15A	E-11
# Browerville	56438	Todd	693	MC	1954	7	12B	E-11
* Brownsdale	55918	Mower	691	A	1876	1	30B	E-11
* Browns Valley	56219	Traverse	887	A	1881	2	11A	E-11
* Brownsville	55919	Houston	418	A	1868	1	34A	E-11
* Brownton	55312	McLeod	697	A	1886	2	35A	E-11
* Bruno	55712	Pine	130	S	1903	8	14B	E-11
* Buckman	56317	Morrison	171	S	1903	7	16A	E-11
* BUFFALO	55313	Wright	4,560	A	1887	6	22A	E-11
* Buffalo Lake	55314	Renville	782	A	1891	2	21B	E-11
* Buhl	55713	St. Louis	1,284	S	1901	8	5A	E-11
+ Burnett	55714	St. Louis	—	—	—	—	—	—
* Burnsville	55337	Dakota	35,674	B	1964	3	38A, 38B	E-11
* Burtrum	56318	Todd	177	A	1894	7	12B	B-11
* Butterfield	56120	Watsonwan	634	A	1958	2	28B	E-11
+ Buycck	55771	St. Louis	—	—	—	—	—	—
* Byron	55920	Olmsted	1,715	A	1873	1	32A	E-11
* CALEDONIA	55921	Houston	2,691	A	1870	1	34A	O-11
* Callaway	56521	Becker	238	A	1907	7	10A	E-11
* Calumet	55716	Itasca	469	S	1909	8	3B	O-11
* CAMBRIDGE	55008	Isanti	3,287	A	1876	8	19A	O-11
* Campbell	56522	Wilkin	286	A	1899	7	9B	E-11
# Canby	56220	Yellow Medicine	2,143	MC	1961	2	20A	E-11
* Cannon Falls	55009	Goodhue	2,653	MC	1905	1	26A	B-04
* Canton	55922	Fillmore	386	A	1887	1	32B	E-11
+ Canyon	55717	St. Louis	—	—	—	—	—	—
+ Carlisle	56538	Otter Tail	—	—	—	—	—	—
* Carlos	56319	Douglas	364	A	1904	2	12B	E-11
* CARLTON	55718	Carlton	862	A	1881	8	14A	E-11
* Carver	55315	Carver	642	A	1877	3	35B	E-11
* Cass Lake	56633	Cass	1,001	A	1899	8	4B	E-11
+ Castle Rock	55010	Dakota	—	—	—	—	—	—
+ Cedar	55011	Anoka	—	—	—	—	—	—
* Cedar Mills	55351	Meeker	73	S	1950	2	21B	B-12
* CENTER CITY	55012	Chisago	500	A	1903	8	19B	E-11
* Centerville	55038	Anoka	734	A	1910	6	50B	E-11
* Ceylon	56121	Martin	543	A	1900	2	29A	E-11
* Champlin	55316	Hennepin	9,006	A	1954	6	49A	E-11
* Chandler	56122	Murray	292	S	1900	2	27B	E-11
* Chanhassen	55317	Carver-Hennepin	6,359	B	1896	3	36A	E-11
* CHASKA	55318	Carver	8,346	A	1891	3	35B	E-11
# Chatfield	55923	Fillmore-Olmsted	2,055	MC	1947	1	32B	O-12
+ Chester	55904	Olmsted	—	—	—	—	—	—
* Chickamaw Beach	56474	Cass	124	A	1950	8	4B	E-11
* Chisago City	55013	Chisago	1,634	A	1951	8	19B	E-11

CHAPTER 6 LOCAL ADMINISTRATION

Place	ZIP Code	County	Pop.	Govt.	Date	Cong. Dist.	Leg. Dist.	Elec. Date
# Chisholm	55719	St. Louis	5,930	MC	1981	8	5B	B-11
* Chokio	56221	Stevens	559	A	1898	2	11A	E-11
* Circle Pines	55014	Anoka	3,321	A	1950	6	52A	O-11
* Clara City	56222	Chippewa	1,574	A	1888	2	20A	E-11
* Claremont	55924	Dodge	591	A	1951	1	30A	E-11
* Clarissa	56440	Todd	663	A	1897	7	12B	E-11
* Clarkheld	56223	Yellow Medicine	1,171	A	1954	2	20A	E-11
* Clarks Grove	56016	Freeborn	620	A	1920	1	30B	E-11
* Clearbrook	56634	Clearwater	579	A	1918	7	2B	E-11
* Clear Lake	55319	Sherburne	266	A	1900	6	18B	E-11
* Clearwater	55320	Wright	379	A	1857	6	16B	E-11
* Clements	56224	Redwood	176	A	1903	2	23A	E-11
+ Clementson	56623	Lake of the Woods	—	—	—	—	—	—
* Cleveland	56017	Le Sueur	699	A	1904	1	23B	E-11
* Climax	56523	Polk	273	A	1897	7	2A	E-11
* Clinton	56225	Big Stone	622	A	1890	2	11A	E-11
* Clithrall	56524	Otter Tail	121	A	1898	7	12A	E-11
* Clontarf	56226	Swift	196	S	1881	2	11A	E-11
* Cloquet	55720	Carlton	11,142	A	1895	8	14A	E-11
* Coates	55068	Dakota	207	A	1953	3	37B	E-11
* Cobden	56085	Brown	72	S	1905	2	23A	E-11
* Cokato	55321	Wright	2,056	A	1966	2	22B	E-11
* Cold Spring	56320	Stearns	2,294	A	1889	7	16B	E-11
* Coleraine	55722	Itasca	1,116	A	1909	8	3B	E-11
+ Collegeville	56321	Stearns	—	—	—	—	—	—
* Cologne	55322	Carver	545	A	1881	3	35B	E-11
# Columbia Heights	55421	Anoka	20,029	CM	1921	6	51B	O-11
* Comfrey	56019	Brown-Cottonwood	548	A	1900	2	23A	E-11
* Comstock	56525	Clay	110	S	1921	7	9B	B-11
* Conger	56020	Freeborn	160	A	1934	1	31A	E-11
* Cook	55802	St. Louis	800	MC	1926	8	6A	E-11
# Coon Rapids	55433	Anoka	35,826	CM	1959	6	49B, 50A, 50B	B-11
* Corcoran	55340	Hennepin	4,252	A	1958	6	48A	E-11
* Correll	56227	Big Stone	83	S	1905	2	11A	E-11
* Cosmos	56228	Meeker	571	A	1969	2	21B	E-11
* Cottage Grove	55016	Washington	18,994	A	1965	6	56B	O-11
+ Cotton	55724	St. Louis	—	—	—	—	—	—
* Cottonwood	56229	Lyon	924	A	1892	2	27A	E-11
* Courtland	56021	Nicollet	399	A	1892	2	23B	E-11
+ Crane Lake	55725	St. Louis	—	—	—	—	—	—
* Cromwell	55726	Carlton	229	S	1903	8	14A	E-11
# CROOKSTON	56716	Polk	8,628	MC	1906	7	2A	O-11
* Crosby	56441	Crow Wing	2,218	A	1910	8	13A	E-11
* Crosslake	56442	Crow Wing	1,064	A	1959	8	13A	E-11
# Crystal	55428	Hennepin	25,543	CM	1960	3, 5	46A, 46B	B-11
+ Crystal Bay	55323	Hennepin	—	—	—	—	—	—
* Currie	56123	Murray	359	A	1900	2	28A	E-11
+ Cushing	56443	Morrison	—	—	—	—	—	—
* Cuyuna	56444	Crow Wing	180	A	1910	8	13A	E-11
* Cyrus	56323	Pope	334	A	1899	2	15A	E-11
* Dakota	55925	Winona	350	A	1951	1	34A	E-11
+ Dalbo	55017	Isanti	—	—	—	—	—	—
+ Dale	56526	Clay	—	—	—	—	—	—
* Dalton	56324	Otter Tail	248	A	1905	7	10B	E-11
* Danube	56230	Renville	599	A	1901	2	21B	E-11
* Danvers	56231	Swift	152	S	1900	2	11A	E-11
* Darfur	56022	Watonwan	139	A	1903	2	28B	E-11
* Darwin	55324	Meeker	282	A	1919	2	21A	O-11
* Dassel	55325	Meeker	1,066	A	1878	2	21A	E-11
# Dawson	56232	Lac qui Parle	1,901	MC	1911	2	20A	E-11
* Dayton	55327	Hennepin-Wright	4,070	A	1901	6	49A	E-11
* Deephaven	55331	Hennepin	3,716	A	1954	6	43B	O-11
* Deer Creek	56527	Otter Tail	392	A	1899	7	12A	E-11
* Deer River	56636	Itasca	907	A	1956	8	3A	O-11
* Deerwood	56444	Crow Wing	580	A	1909	8	13B	E-11
* DeGraff	56233	Swift	179	A	1881	2	20A	E-11
* Delano	55328	Wright	2,480	A	1876	6	22B	E-11
* Delavan	56023	Faribault	262	A	1877	2	29B	E-11
+ Delft	56124	Cottonwood	—	—	—	—	—	—
* Delhi	56234	Redwood	58	S	1884	2	20B	E-11
* Dellwood	55110	Washington	751	A	1919	6	55A	E-11
* Denham	55728	Pine	48	A	1939	8	14B	E-11
* Dennison	55018	Goodhue-Rice	176	A	1904	1	26A	E-11
* Dent	56528	Otter Tail	167	A	1904	7	10A	E-11
# DETROIT LAKES	56501	Becker	7,106	MC	1903	7	10A	E-11

Place	ZIP Code	County	Pop.	Govt.	Date	Cong. Dist.	Leg. Dist.	Elec. Date
* Dexter	55926	Mower	279	A	1878	1	32B	E-11
* Dilworth	56529	Clay	2,585	A	1911	7	9B	O-11
* Dodge Center	55927	Dodge	1,816	A	1872	1	30A	E-11
* Donaldson	56720	Kittson	84	A	1902	7	1A	E-11
* Donnelly	56235	Stevens	317	A	1900	2	11B	E-11
* Doran	56530	Wilkin	77	A	1872	7	9B	O-11
+ Douglas	55960	Olmsted	—	—	—	—	—	—
* Dover	55929	Olmsted	312	A	1908	1	32A	E-11
* Dovray	56125	Murray	87	A	1924	2	28A	E-11
+ Dresbach	55930	Winona	—	—	—	—	—	—
# DULUTH	—	St. Louis	92,811	SM	1900	8	7A, 7B, 8B	O-11
* Dumont	56236	Traverse	173	A	1898	2	11A	B-11
* Dundas	55019	Rice	422	A	1879	1	25A	E-11
* Dundee	56126	Nobles	129	S	1898	2	28A	E-11
* Dunnell	56127	Martin	216	A	1901	2	29A	E-11
+ Duquette	55729	Pine	—	—	—	—	—	—
* Eagan	55121	Dakota	20,700	A	1972	3	38B	O-11
* Eagle Bend	56446	Todd	593	A	1890	7	12B	E-11
* Eagle Lake	56024	Blue Earth	1,470	A	1902	1	24B	E-11
* East Bethel	55005	Anoka	6,626	A	1957	6	19A	E-11
# East Grand Forks	56721	Polk	8,537	MC	1975	7	2A	O-11
* East Gull Lake	56401	Cass	586	S	1947	8	4B	E-11
* Easton	56025	Faribault	283	A	1874	2	29B	E-11
+ Ebro	56638	Clearwater	—	—	—	—	—	—
* Echo	56237	Yellow Medicine	334	A	1954	2	20B	E-11
* Eden Prairie	55344	Hennepin	16,263	B	1968	3	42A, 43B	E-11
* Eden Valley	55329	Meeker-Stearns	763	A	1962	2, 7	21A	E-11
* Edgerton	56128	Pipestone	1,123	A	1887	2	27B	E-11
* Edina	55424	Hennepin	46,073	B	1954	3	42A, 42B	E-11
* Effie	56639	Itasca	141	A	1940	8	3A	E-11
* Eitzen	55931	Houston	226	A	1947	1	34A	E-11
* Elba	55910	Winona	223	S	1894	1	32A	E-11
* ELBOW LAKE	56531	Grant	1,358	A	1960	2	11B	E-11
+ Eldred	56532	Polk	—	—	—	—	—	—
* Elgin	55932	Wabasha	667	A	1895	1	26B	E-11
* Elizabeth	56533	Otter Tail	195	A	1884	7	10B	E-11
* Elko	55020	Scott	274	A	1949	1	36B	E-11
* ELK RIVER	55330	Sherburne	6,785	A	1881	6	18B	E-11
* Elkton	55933	Mower	139	A	1906	1	32B	E-11
* Ellendale	56026	Steele	555	A	1901	1	30B	E-11
* Ellsworth	56129	Nobles	629	A	1887	2	27B	E-11
* Elmdale	56314	Morrison	126	S	1947	7	16A	E-11
+ Elmer	55730	St. Louis	—	—	—	—	—	—
* Elmore	56027	Faribault	882	A	1951	2	29B	O-11
* Elrosa	56325	Stearns	214	S	1938	7	15A	E-11
# Ely	55731	St. Louis	4,820	MC	1903	8	6A	O-11
* Elysian	56028	LeSueur-Waseca	454	MC	1883	1	25B	E-11
+ Embarrass	55732	St. Louis	—	—	—	—	—	—
* Emily	56447	Crow Wing	588	A	1957	8	13A	E-11
* Emmons	56029	Freeborn	465	A	1899	1	31A	E-11
* Erhard	56534	Otter Tail	194	A	1949	7	10B	E-11
+ Ericksburg	56640	Koochiching	—	—	—	—	—	—
* Erskine	56535	Polk	585	A	1897	7	2B	E-11
+ Esko	55733	Carlton	—	—	—	—	—	—
+ Essig	56030	Brown	—	—	—	—	—	—
+ Euclid	56722	Polk	—	—	—	—	—	—
* Evan	56238	Brown	90	S	1904	2	23A	E-11
* Evansville	56326	Douglas	571	A	1881	2	11B	E-11
# Eveleth	55734	St. Louis	5,042	MC	1913	8	6B	E-11
* Excelsior	55331	Hennepin	2,523	CM	1962	6	43A	E-11
* Eyota	55934	Olmsted	1,244	A	1875	1	32A	E-11
* Fairfax	55332	Renville	1,405	A	1888	2	23B	E-11
+ Fairhaven	55383	Stearns	—	—	—	—	—	—
# FAIRMONT	56031	Martin	11,506	MC	1901	2	29A	O-11
* Falcon Heights	55113	Ramsey	5,291	A	1949	4	63A	O-11
# FARIBAULT	55021	Rice	16,241	CM	1911	1	25B	E-11
* Farmington	55024	Dakota	4,370	A	1870	3	37A	E-11
* Farwell	56327	Pope	77	S	1905	2	15A	E-11
* Federal Dam	56641	Cass	192	S	1911	8	4B	B-11
* Felton	56536	Clay	264	S	1901	7	2A	E-11
# FERGUS FALLS	56537	Otter Tail	12,519	MC	1903	7	10B	B-11
* Fertile	56540	Polk	869	A	1888	7	2B	E-11
* Fifty Lakes	56448	Crow Wing	263	A	1949	8	13A	E-11
+ Finland	55603	Lake	—	—	—	—	—	—

Place	ZIP Code	County	Pop.	Govt.	Date	Cong. Dist.	Leg. Dist.	Elec. Date
* Finlayson	55735	Pine	202	A	1905	8	14B	E-11
* Fisher	56723	Polk	453	A	1881	7	2A	E-11
* Flensburg	56328	Morrison	256	S	1911	7	13B	E-11
+ Flom	56541	Norman	—	—	—	—	—	—
* Floodwood	55736	St. Louis	648	S	1899	8	6B	E-11
* Florence	56130	Lyon	55	S	1920	2	27A	E-11
* FOLEY	56329	Benton	1,636	SM	1900	7	18B	E-11
* Forada	56308	Douglas	191	S	1905	2	12B	B-11
+ Forbes	55738	St. Louis	—	—	—	—	—	—
* Forest Lake	55025	Washington	4,596	A	1893	6	55A	E-11
* Foreston	56330	Mille Lacs	283	A	1889	8	18A	E-11
* Fort Ripley	56449	Crow Wing	83	A	1927	8	13B	E-11
+ Fort Snelling	55111	Ramsey	—	—	—	—	—	—
* Fosston	56542	Polk	1,599	A	1949	7	2B	O-11
* Fountain	55935	Fillmore	327	A	1876	1	32B	E-11
* Foxhome	56543	Wilkin	161	S	1902	7	9B	O-12
* Franklin	55333	Renville	512	A	1961	2	21B	E-11
* Franklin	55792	St. Louis	27	S	1882	8	5A	E-11
* Frazee	56544	Becker	1,284	A	1891	7	10A	E-11
* Freeborn	56032	Freeborn	323	A	1949	1	29B	E-11
* Freeport	56331	Stearns	563	A	1892	7	15A	E-11
# Fridley	55432	Anoka	30,228	CM	1957	6	51A, 51B	B-11
+ Frontenac	55026	Goodhue	—	—	—	—	—	—
* Frost	56033	Faribault	293	A	1903	2	29B	E-11
* Fulda	56131	Murray	1,308	A	1881	2	28A	E-11
* Funkley	56630	Beltrami	18	S	1904	7	4A	B-11
+ Garden City	56034	Blue Earth	—	—	—	—	—	—
* Garfield	56332	Douglas	284	A	1905	2	11B	E-11
* Garrison	56450	Crow Wing	199	S	1937	8	13B	E-11
* Garvin	56132	Lyon	172	A	1945	2	27A	E-11
* Gary	56545	Norman	241	A	1901	7	2B	E-11
+ Gatzke	56724	Marshall	—	—	—	—	—	—
# Gaylord	55334	Sibley	1,933	MC	1949	2	35A	E-11
* Gem Lake	55110	Ramsey	394	A	1959	4	53B	E-11
+ Gemmell	56643	Koochiching	—	—	—	—	—	—
* Geneva	56035	Freeborn	417	A	1889	1	30B	E-11
* Genola	56364	Morrison	86	S	1915	7	16A	E-11
+ Gentilly	56717	Polk	—	—	—	—	—	—
* Georgetown	56546	Clay	124	S	1904	7	2A	E-11
+ Gheen	55740	St. Louis	—	—	—	—	—	—
* Ghent	56239	Lyon	356	A	1899	2	27A	E-11
* Gibbon	55335	Sibley	787	MC	1887	2	35A	E-11
# Gilbert	55741	St. Louis	2,721	MC	1941	8	5A	B-11
* Gilman	56333	Benton	156	S	1959	7	18A	E-11
# GLENCOE	55336	McLeod	4,396	MC	1909	2	35A	B-11
+ Glen Lake	55343	Hennepin	—	—	—	—	—	—
* Glenville	56036	Freeborn	851	SM	1898	1	31A	E-11
# GLENWOOD	56334	Pope	2,523	MC	1913	2	15A	E-11
+ Gluck	56261	Chippewa	—	—	—	—	—	—
* Glyndon	56547	Clay	882	A	1881	7	9B	E-11
* Golden Valley	55427	Hennepin	22,775	B	1959	3	45B	O-11
* Gonvick	56644	Clearwater	362	A	1917	7	2B	E-11
* Goodhue	55027	Goodhue	657	A	1897	1	26B	E-11
+ Goodland	55742	Itasca	—	—	—	—	—	—
* Goodridge	56725	Pennington	191	A	1915	7	1B	E-11
* Good Thunder	56037	Blue Earth	560	A	1893	1	24B	E-11
* Goodview	55987	Winona	2,567	A	1962	1	34B	E-11
+ Gowan	55743	St. Louis	—	—	—	—	—	—
+ Graceton	56645	Lake of the Woods	—	—	—	—	—	—
* Graceville	56240	Big Stone	780	S	1881	2	11A	E-11
* Granada	56039	Martin	377	A	1895	2	29B	E-11
* GRAND MARAIS	55604	Cook	1,289	A	1960	8	6A	E-11
* Grand Meadow	55936	Mower	965	A	1876	1	32B	E-11
+ Grand Portage	56605	Cook	—	—	—	—	—	—
* GRAND RAPIDS	55744	Itasca	8,134	A	1957	8	3B	O-11
+ Grandy	55029	Isanti	—	—	—	—	—	—
+ Granger	55937	Fillmore	—	—	—	—	—	—
# GRANITE FALLS	56241	Yellow Medicine- Chippewa	3,451	CM	1907	2	20B	B-11
* Grasston	55030	Kanabec	123	A	1907	8	19B	E-11
* Greenbush	56726	Roseau	817	A	1905	7	1A	E-11
* Greenfield	55357	Hennepin	1,391	A	1958	6	22B	E-11
* Green Isle	55338	Sibley	357	SM	1892	2	35A	E-11
+ Green Valley	56242	Lyon	—	—	—	—	—	—
* Greenwald	56335	Stearns	259	S	1915	7	15A	E-11

Place	ZIP Code	County	Pop.	Govt.	Date	Cong. Dist.	Leg. Dist.	Elec. Date
* Greenwood	55331	Hennepin	653	A	1956	6	43B	E-11
* Grey Eagle	56336	Todd	338	A	1898	7	12B	E-11
* Grove City	56243	Meeker	596	A	1956	2	21A	E-11
* Grygla	56727	Marshall	216	A	1917	7	1B	E-11
+ Guckeen	56040	Faribault	—	—	—	—	—	—
* Gully	56646	Polk	116	A	1924	7	2B	E-11
+ Guthrie	56451	Hubbard	—	—	—	—	—	—
* Hackensack	56452	Cass	285	A	1903	8	4B	E-11
* Hadley	56133	Murray	137	S	1903	2	28A	B-11
* HALLOCK	56728	Kittson	1,405	A	1887	7	1A	E-11
* Halma	56729	Kittson	97	S	1923	7	1A	E-11
* Halstad	56548	Norman	690	S	1893	7	2A	E-11
* Hamburg	55339	Carver	475	A	1900	3	35B	E-11
+ Hamel	55340	Hennepin	—	—	—	—	—	—
* Ham Lake	55304	Anoka	7,832	MC	1973	6	50B	E-11
* Hammond	55938	Wabasha	178	S	1900	1	26B	E-11
* Hampton	55031	Dakota	299	A	1896	3	37B	E-11
* Hancock	56244	Stevens	877	A	1881	2	11A	E-11
* Hanley Falls	56245	Yellow Medicine	265	A	1884	2	20B	E-11
* Hanover	55341	Hennepin-Wright	647	A	1892	6	48A	E-11
* Hanska	56041	Brown	429	A	1901	2	23B	E-11
* Harding	56364	Morrison	93	S	1938	7	18A	E-11
* Hardwick	56134	Rock	279	A	1898	2	27B	E-11
* Harmony	55939	Fillmore	1,133	A	1896	1	32B	E-11
* Harris	55032	Chisago	796	A	1884	8	19B	E-11
* Hartland	56042	Freeborn	322	A	1893	1	29B	E-11
* HASTINGS	55033	Dakota-Washington	12,827	MC	1907	3, 6	37B	E-11
* Hatfield	56135	Pipestone	87	A	1919	2	27B	E-11
+ Hawick	56246	Kandiyohti	—	—	—	—	—	—
* Hawley	56549	Clay	1,634	A	1884	7	9B	O-11
* Hayfield	55940	Dodge	1,243	A	1896	1	30B	E-11
* Hayward	56043	Freeborn	294	A	1924	1	31A	E-11
* Hazel Run	56247	Yellow Medicine	93	S	1902	2	20A	B-12
* Hector	55342	Renville	1,252	A	1881	2	21B	E-11
* Heidelberg	56071	Le Sueur	102	S	1894	1	25A	E-11
* Henderson	56044	Sibley	739	A	1891	2	35A	E-11
* Hendricks	56136	Lincoln	737	A	1900	2	27A	E-11
* Hendrum	56550	Norman	336	A	1901	7	2A	O-11
* Henning	56551	Otter Tail	832	A	1884	7	12A	O-11
* Henriette	55036	Pine	81	S	1920	8	14B	E-11
* Herman	56248	Grant	600	A	1881	2	11B	O-11
* Hermantown	55811	St. Louis	6,759	A	1975	8	8A	E-11
* Heron Lake	56137	Jackson	783	A	1949	2	28B	E-11
* Hewitt	56453	Todd	299	A	1899	7	12A	O-11
* Hibbing	55746	St. Louis	21,193	S	1893	8	5B	E-11
* Hill City	55748	Aitkin	533	A	1910	8	14A	E-11
* Hillman	56338	Morrison	51	S	1938	7	18A	B-12
* Hills	56138	Rock	598	A	1949	2	27B	E-11
* Hilltop	55421	Anoka	817	A	1966	6	51B	B-11
* Hinckley	55037	Pine	963	A	1880	8	14B	E-11
+ Hines	56647	Beltrami	—	—	—	—	—	—
* Hitterdal	56552	Clay	253	A	1918	7	9B	E-11
* Hoffman	56339	Grant	631	A	1960	2	11B	E-11
* Hokah	55941	Houston	686	A	1871	1	34A	E-11
* Holdingford	56340	Stearns	635	A	1896	7	16A	O-11
* Holland	56139	Pipestone	234	S	1898	2	27B	E-11
* Hollendale	56045	Freeborn	290	A	1934	1	30B	E-11
* Holloway	56249	Swift	142	S	1903	2	11A	E-11
+ Holmes City	56341	Douglas	—	—	—	—	—	—
* Holt	56738	Marshall	119	S	1915	7	1B	O-11
+ Holyoke	55749	Carlton	—	—	—	—	—	—
+ Homer	55942	Winona	—	—	—	—	—	—
+ Hope	56046	Steele	—	—	—	—	—	—
* Hopkins	55343	Hennepin	15,336	CM	1947	3	44A	O-5
* Houston	55943	Houston	1,057	A	1874	1	34A	E-11
+ Hovland	55606	Cook	—	—	—	—	—	—
* Howard Lake	55349	Wright	1,240	A	1878	2	22B	E-11
* Hoyt Lakes	55750	St. Louis	3,186	A	1955	8	6B	E-11
* Hugo	55038	Washington	4,250	A	1972	6	55A	E-11
* Humboldt	56731	Kittson	111	S	1919	7	1A	E-11
* Hutchinson	55350	McLeod	9,244	S	1913	2	21A	O-11
* Ihlen	56140	Pipestone	129	S	1919	2	27B	E-11
* Independence	55359	Hennepin	2,640	A	1956	6	22B	O-11
+ Indus	56648	Koochiching	—	—	—	—	—	—

CHAPTER 6 LOCAL ADMINISTRATION

Place	ZIP Code	County	Pop.	Govt.	Date	Cong. Dist.	Leg. Dist.	Elec. Date
# INTERNATIONAL FALLS	56649	Koochiching	5,611	MC	1910	8	3A	E-11
* Inver Grove Heights	55075	Dakota	17,171	A	1965	3, 4	39B	E-11
* Iona	56141	Murray	248	A	1896	2	28A	E-11
* Iron Junction	55751	St. Louis	134	S	1893	8	5A	E-11
* Ironton	56455	Crow Wing	537	A	1911	8	13B	E-11
+ Isabella	55607	Lake	—	—	—	—	—	—
# Isanti	55040	Isanti	858	MC	1978	8	19A	E-11
* Island View	56649	Koochiching	101	A	1939	8	3A	E-11
* Isle	56342	Mille Lacs	573	A	1968	8	18A	E-11
* IVANHOE	56142	Lincoln	761	A	1968	2	27A	E-11
# JACKSON	56143	Jackson	3,797	MC	1920	2	28B	E-11
+ Jacobson	55752	Aitkin	—	—	—	—	—	—
* Janesville	56048	Waseca	1,965	A	1870	1	24B	E-11
* Jasper	56144	Pipestone-Rock	731	A	1889	2	27B	E-11
* Jeffers	56145	Cottonwood	437	A	1900	2	28B	O-11
* Jenkins	56456	Crow Wing	219	A	1969	8	13A	E-11
* Johnson	56250	Big Stone	57	S	1903	2	11A	B-11
# Jordan	55352	Scott	2,830	MC	1972	3	36B	E-11
+ Kanaranzi	56146	Rock	—	—	—	—	—	—
* Kandiyohi	56251	Kandiyohi	447	S	1904	2	15B	E-11
* Karlstad	56732	Kittson	934	A	1905	7	1A	E-11
* Kasota	56050	Le Sueur	739	A	1890	1	23B	E-11
* Kasson	55944	Dodge	2,827	A	1870	1	30B	E-11
* Keewatin	55753	Itasca	1,443	S	1906	8	3B	E-11
* Kelliher	56650	Beltrami	324	A	1903	7	4A	E-11
* Kellogg	55945	Wabasha	440	A	1877	1	26B	E-11
+ Kelly Lake	55754	St. Louis	—	—	—	—	—	—
+ Kelsey	55755	St. Louis	—	—	—	—	—	—
* Kennedy	56733	Kittson	405	A	1899	7	1A	E-11
* Kenneth	56147	Rock	95	A	1921	2	27B	E-11
* Kensington	56343	Douglas	331	A	1891	2	11B	E-11
* Kent	56553	Wilkin	121	A	1904	7	9B	B-11
* Kenyon	55946	Goodhue	1,529	A	1885	1	26A	E-11
* Kerkhoven	56252	Swift	761	A	1881	2	20A	E-11
* Kerrick	55756	Pine	79	S	1946	8	14B	E-11
* Kettle River	55757	Carlton	174	A	1921	8	14B	E-11
* Kiester	56051	Faribault	614	A	1900	2	29B	O-11
* Kilkenney	56052	Le Sueur	177	A	1883	1	25B	E-11
* Kimball	55353	Stearns	651	A	1892	7	16B	E-11
+ Kimberly	56457	Aitkin	—	—	—	—	—	—
* Kinbrae	56126	Nobles	40	S	1896	2	28A	E-11
* Kingston	55326	Meeker	141	A	1961	2	21A	E-11
* Kinney	55758	St. Louis	447	S	1910	8	5A	E-11
+ Klossner	56053	Nicollet	—	—	—	—	—	—
+ Knife River	55609	Lake	—	—	—	—	—	—
* La Crescent	55947	Houston	3,674	A	1903	1	34A	E-11
* Lafayette	56054	Nicollet	507	A	1968	2	23B	E-11
* Lake Benton	56149	Lincoln	869	A	1881	2	27B	E-11
* Lake Bronson	56734	Kittson	298	A	1905	7	1A	E-11
# Lake City	55041	Wabasha-Goodhue	4,320	MC	1909	1	26B	B-11
# Lake Crystal	56055	Blue Earth	2,107	SM	1912	1	24B	O-11
* Lake Elmo	55042	Washington	5,296	A	1969	6	55B	E-11
* Lakefield	56150	Jackson	1,845	A	1949	2	28B	E-11
+ Lake George	56458	Hubbard	—	—	—	—	—	—
* Lake Henry	56362	Stearns	90	A	1913	7	15A	B-12
+ Lake Hubert	56459	Crow Wing	—	—	—	—	—	—
+ Lake Itasca	56460	Clearwater	—	—	—	—	—	—
* Lakeland	55043	Washington	1,812	A	1951	6	56A	E-11
* Lakeland Shores	55043	Washington	171	S	1949	6	56A	E-11
* Lake Lillian	56253	Kandiyohi	329	A	1926	2	21B	E-11
* Lake Park	56554	Becker	716	A	1967	7	9B	E-11
* Lake St. Croix	55043	Washington	1,176	A	1951	6	56A	E-11
Beach								
* Lake Shore	56401	Cass	583	S	1947	8	4B	E-11
* Lakeville	55044	Dakota	14,790	A	1967	3	36B, 37A	O-11
* Lake Wilson	56151	Murray	380	A	1900	2	27B	E-11
* Lamberton	56152	Redwood	1,032	A	1950	2	20B	E-11
+ Lamoille	55948	Winona	—	—	—	—	—	—
* Lancaster	56735	Kittson	368	A	1905	7	1A	E-11
* Landfall	55119	Washington	679	S	1959	6	56A	E-11
* Lanesboro	55949	Fillmore	923	A	1952	1	32B	E-11
+ Lansing	55950	Mower	—	—	—	—	—	—

Place	ZIP Code	County	Pop.	Govt.	Date	Cong. Dist.	Leg. Dist.	Elec. Date
* Laporte	56461	Hubbard	160	S	1908	7	4A	B-11
* La Prairie	55744	Itasca	536	S	1890	8	3B	O-11
+ Larsmont	55610	Lake	—	—	—	—	—	—
* La Salle	56056	Watonwan	115	A	1921	2	29A	E-11
* Lastrup	56344	Morrison	150	S	1916	7	18A	E-11
* Lauderdale	55113	Ramsey	1,985	A	1949	4	63A	O-11
+ Leader	56462	Cass	—	—	—	—	—	—
* LE CENTER	56057	Le Sueur	1,967	A	1890	1	25A	E-11
* Lengby	56651	Polk	123	A	1904	7	2B	E-11
* Leonard	56652	Clearwater	50	S	1922	7	2B	E-11
* Leonidas	55734	St. Louis	95	S	1917	8	5A	E-11
+ Leota	56153	Nobles	—	—	—	—	—	—
* LeRoy	55951	Mower	930	A	1876	1	32	E-11
* Lester Prairie	55354	McLeod	1,229	A	1888	2	35A	E-11
# Le Sueur	56058	Le Sueur	3,763	MC	1971	1	23B	B-11
* Lewiston	55952	Winona	1,226	A	1875	1	34A	O-11
* Lewisville	56060	Watonwan	273	A	1969	2	29A	E-11
* Lexington	55014	Anoka	2,150	A	1964	6	52A	O-11
* Lilydale	55118	Dakota	417	A	1951	4	38B	O-11
+ Lime Creek	56154	Murray	—	—	—	—	—	—
* Lindstrom	55045	Chisago	1,972	A	1950	8	19B	E-11
# Lino Lakes	55014	Anoka	5,587	MC	1982	6	50B	O-11
* Lismore	56155	Nobles	276	A	1902	2	27B	E-11
# LITCHFIELD	55355	Meeker	5,924	MC	1943	2	21A	E-11
* Little Canada	55117	Ramsey	7,102	A	1953	4	54A	E-11
# LITTLE FALLS	56345	Morrison	7,250	SM	1889	7	13B	E-11
* Littlefork	56653	Koochiching	918	A	1904	8	3A	E-11
+ Little Marais	55611	Lake	—	—	—	—	—	—
+ Little Sauk	56346	Todd	—	—	—	—	—	—
+ Lockhart	56555	Norman	—	—	—	—	—	—
+ Loman	56654	Koochiching	—	—	—	—	—	—
+ London	56061	Freeborn	—	—	—	—	—	—
* Long Beach	56334	Pope	263	S	1938	2	15A	E-11
* Long Lake	55356	Hennepin	1,747	A	1957	6	43A	E-11
* LONG PRAIRIE	56347	Todd	2,859	A	1883	7	12B	E-11
* Longville	56655	Cass	191	A	1941	8	4B	E-11
* Lonsdale	55046	Rice	1,160	A	1911	1	25A	O-11
* Loretto	55357	Hennepin	297	A	1940	6	48A	E-11
* Louisburg	56254	Lac qui Parle	52	S	1905	2	20A	B-11
* Lowry	56349	Pope	283	S	1896	2	15A	E-11
* Lucan	56255	Redwood	262	A	1902	2	20B	E-11
+ Lutsen	55612	Cook	—	—	—	—	—	—
# LUVERNE	56156	Rock	4,568	MC	1957	2	27B	E-11
* Lyle	55953	Mower	576	A	1965	1	31B	E-11
* Lynd	56157	Lyon	304	A	1954	2	27A	E-11
* McGrath	56350	Aitkin	81	A	1923	8	14B	E-11
* McGregor	55760	Aitkin	447	S	1903	8	14A	E-11
* McIntosh	56556	Polk	681	A	1891	7	2B	E-11
* McKinley	55761	St. Louis	230	S	1892	8	5A	E-11
* Mabel	55954	Fillmore	861	A	1892	1	32B	E-11
* Madelia	56062	Watonwan	2,130	A	1951	2	29A	E-11
# MADISON	56256	Lac qui Parle	2,212	MC	1923	2	20A	O-06
* Madison Lake	56063	Blue Earth	592	A	1891	1	24B	E-11
* Magnolia	56158	Rock	234	A	1894	2	27B	E-11
* MAHNOMEN	56557	Mahnomen	1,283	A	1905	7	2B	E-11
* Mahtomedi	55115	Washington	3,851	A	1931	6	55A	O-11
+ Mahtowa	55762	Carlton	—	—	—	—	—	—
+ Makinen	55763	St. Louis	—	—	—	—	—	—
* Manchester	56064	Freeborn	96	A	1947	1	31A	E-11
* Manhattan Beach	56463	Crow Wing	60	S	1941	8	13A	E-11
# MANKATO	56001	Blue Earth-Nicollet	28,651	CM	1910	1, 2	24A	E-11
* MANTORVILLE	55955	Dodge	705	A	1857	1	30A	E-11
* Maple Grove	55369	Hennepin	20,525	A	1966	6	48A, 48B	E-11
* Maple Lake	55358	Wright	1,132	A	1890	6	22A	E-11
* Maple Plain	55359	Hennepin	1,421	A	1961	6	22B	E-11
* Mapleton	56065	Blue Earth	1,516	A	1878	1	29B	E-11
* Mapleview	55912	Mower	253	A	1966	1	31B	E-11
* Maplewood	55109	Ramsey	26,990	B	1968	4	54A, 54B	O-11
* Marble	55764	Itasca	757	S	1909	8	3B	O-11
+ Marcell	56657	Itasca	—	—	—	—	—	—
+ Margie	56658	Koochiching	—	—	—	—	—	—
* Marietta	56257	Lac qui Parle	279	A	1900	2	20A	E-11
* Marine-on St. Croix	55047	Washington	543	A	1959	6	55A	E-11
+ Markville	55048	Pine	—	—	—	—	—	—
# MARSHALL	56258	Lyon	11,161	MC	1969	2	27A	E-11

CHAPTER 6 LOCAL ADMINISTRATION

Place	ZIP Code	County	Pop.	Govt.	Date	Cong. Dist.	Leg. Dist.	Elec. Date
+ Matawan	56066	Waseca	—	—	—	—	—	
+ Max	56659	Itasca	—	—	—	—	—	
* Mayer	55360	Carver	388	A	1900	3	35B	E-11
* Maynard	56260	Chippewa	428	A	1897	2	20A	E-11
* Mazeppa	55956	Wabasha	680	A	1969	1	26B	E-11
* Meadowlands	55765	St. Louis	135	A	1924	8	6B	E-11
* Medford	55049	Steele	775	A	1936	1	30A	E-11
* Medicine Lake	55441	Hennepin	419	A	1950	3	45B	E-11
* Medina	55340	Hennepin	2,623	A	1955	6	48A	E-11
* Meire Grove	56352	Stearns	174	S	1896	7	15A	B-11
+ Melby	56251	Douglas	—	—	—	—	—	
* Melrose	56352	Stearns	2,409	A	1897	7	15A	O-11
+ Melrude	55766	St. Louis	—	—	—	—	—	
* Menahga	56464	Wadena	980	A	1892	7	12A	E-11
* Mendota	55150	Dakota	219	A	1887	4	38B	E-11
* Mendota Heights	55118	Dakota	7,288	A	1956	4	38B, 39A	E-11
* Mentor	56736	Polk	219	A	1902	7	2B	E-11
+ Meriden	56067	Steele	—	—	—	—	—	
+ Merrifield	56465	Crow Wing	—	—	—	—	—	
* Middle River	56737	Marshall	349	A	1904	7	1A	
* Miesville	55033	Dakota	179	A	1951	1	37B	E-11
* MILACA	56353	Mille Lacs	2,104	B	1897	8	18A	E-11
* Milan	56262	Chippewa	417	A	1893	2	20A	E-11
* Millerville	56315	Douglas	124	A	1903	2	11B	E-11
* Millville	55957	Wabasha	186	S	1899	1	26B	E-11
* Milroy	56263	Redwood	247	S	1902	2	20B	E-11
* Miltona	56354	Douglas	187	A	1930	2	12B	E-11
# MINNEAPOLIS	—	Hennepin	370,951	MC	1920	5	57A, 57B, 58A, 58B, 59A, 59B, 60A, 60B, 61A, 61B, 62A, 62B	O-11
* Minneiska	55958	Wabasha-Winona	132	A	1875	1	26B	E-11
* Minneota	56264	Lyon	1,483	A	1881	2	27A	E-11
* Minnesota City	55959	Winona	270	A	1895	1	34B	E-11
* Minnesota Lake	56068	Faribault-Blue Earth	744	A	1895	2	29B	E-11
# Minnetonka	55345	Hennepin	36,683	CM	1969	3	43B, 44A, 45A	O-11
* Minnetonka Beach	55361	Hennepin	595	MC	1922	6	43A	B-06
* Minnetrista	55364	Hennepin	3,236	A	1960	6	43A	E-11
* Mizpah	56660	Koochiching	129	S	1905	8	3A	E-11
# MONTEVIDEO	56265	Chippewa	5,845	CM	1947	2	20B	E-11
* Montgomery	56069	Le Sueur	2,349	A	1902	1	25A	E-11
* Monticello	55362	Wright	2,830	A	1966	6	22A	E-11
* Montrose	55363	Wright	762	A	1881	6	22B	E-11
# MOORHEAD	56560	Clay	29,998	CM	1900	7	9A	O-11
* Moose Lake	55767	Carlton	1,408	A	1899	8	14B	E-11
* MORA	55051	Kanabec	2,890	A	1949	8	18A	O-11
* Morgan	56266	Redwood	975	A	1889	2	23A	E-11
# MORRIS	56267	Stevens	5,367	CM	1913	2	11A	O-11
* Morristown	55052	Rice	639	A	1875	1	25B	E-11
* Morton	56270	Renville	549	A	1949	2	21B	E-11
* Motley	56466	Morrison-Cass	444	A	1887	7, 8	13B	E-11
* Mound	55364	Hennepin	9,280	B	1949	6	43A	E-11
# Mounds View	55112	Ramsey	12,593	MC	1979	4	52A, 52B	E-11
* Mountain Iron	55768	St. Louis	4,134	A	1892	8	5A	E-11
* Mountain Lake	56159	Cottonwood	2,277	A	1886	2	28B	E-11
* Murdock	56271	Swift	343	A	1881	2	20A	E-11
* Myrtle	56070	Freeborn	86	A	1937	1	31B	E-11
* Nashua	56565	Wilkin	89	A	1902	7	9B	O-11
* Nashwauk	55769	Itasca	1,419	A	1902	8	3B	O-11
* Nassau	56272	Lac qui Parle	115	S	1897	2	20A	E-11
+ Naytahwaush	56566	Mahnomen	—	—	—	—	—	
+ Nebish	56601	Beltrami	—	—	—	—	—	
* Nelson	56355	Douglas	209	A	1905	2	12B	E-11
* Nerstrand	55053	Rice	255	A	1897	1	25B	E-11
* Nevis	56467	Hubbard	332	A	1902	7	4B	E-11
* New Auburn	55366	Sibley	331	A	1895	2	35A	E-11
* New Brighton	55112	Ramsey	23,269	B	1887	4	52B	O-11
* Newfolden	56738	Marshall	384	A	1916	7	1B	E-11
* New Germany	55367	Carver	347	A	1901	3	35B	E-11
* New Hope	55428	Hennepin	23,087	B	1966	3	46A, 47A	E-11
* New London	56273	Kandiyohi	812	A	1889	2	15B	E-11
* New Market	55054	Scott	286	A	1895	1	36B	O-11
* New Munich	56356	Stearns	302	A	1896	7	15A	E-11

Place	ZIP Code	County	Pop.	Govt.	Date	Cong. Dist.	Leg. Dist.	Elec. Date
* Newport	55055	Washington	3,323	MC	1889	4, 6	56B	O-11
# New Prague	56071	Le Sueur-Scott	2,952	MC	1975	1	25A	O-11
* New Richland	56072	Waseca	1,263	SM	1920	1	29B	E-11
* New Trier	55031	Dakota	115	A	1874	3	37B	E-11
# NEW ULM	56073	Brown	13,755	CM	1887	2	23A	E-11
* New York Mills	56567	Otter Tail	972	A	1884	7	12A	E-11
* Nicollet	56074	Nicollet	709	A	1881	2	23B	E-11
* Nielsville	56568	Polk	145	A	1920	7	2A	E-11
* Nimrod	56478	Wadena	69	S	1946	7	12A	E-11
* Nisswa	56468	Crow Wing	1,407	A	1946	8	13A	E-11
+ Nopeming	55770	St. Louis	—	—	—	—	—	—
* Norcross	56274	Grant	124	A	1904	2	11B	O-11
* North Branch	55056	Chisago	1,597	A	1881	8	19B	O-11
+ Northcote	56739	Kittson	—	—	—	—	—	—
# Northfield	55057	Rice-Dakota	12,562	SM	1907	1, 3	25A	B-11
* North Mankato	56001	Nicollet	9,145	A	1921	2	24B	E-11
* North Oaks	55127	Ramsey	2,846	A	1956	4	53A	E-11
* Northome	56661	Koochiching	312	A	1903	8	3A	E-11
* North Redwood	56275	Redwood	206	A	1903	2	20B	E-11
* Northrop	56075	Martin	269	A	1933	2	29A	E-11
* North St. Paul	55109	Ramsey	12,210	B	1951	4	54B	E-11
* Norwood	55368	Carver	1,219	A	1881	3	35B	E-11
+ Noyes	56740	Kittson	—	—	—	—	—	—
* Oakdale	55119	Washington	12,123	A	1968	6	55B, 56A	E-11
+ Oak Island	56741	Lake of the Woods	—	—	—	—	—	—
+ Oakland	56076	Freeborn	—	—	—	—	—	—
+ Oak Park	56357	Benton	—	—	—	—	—	—
* Oak Park Heights	55082	Washington	2,591	A	1959	6	55B	E-11
+ Oak Terrace	55343	Hennepin	—	—	—	—	—	—
* Odessa	56276	Big Stone	177	A	1895	2	11A	E-11
* Odin	56160	Watsonwan	134	A	1902	2	28B	E-11
* Ogema	56569	Becker	215	S	1907	7	10A	E-11
* Ogilvie	56358	Kanabec	423	A	1902	8	18A	E-11
* Okabena	56161	Jackson	263	A	1938	2	28B	E-11
* Oklee	56742	Red Lake	536	A	1914	7	1B	E-11
* OLIVIA	56277	Renville	2,802	A	1881	2	21B	E-11
* Onamia	56359	Mille Lacs	691	A	1908	8	18A	E-11
+ Orleans	56743	Kittson	—	—	—	—	—	—
* Ormsby	56162	Martin-Watsonwan	181	A	1902	2	28B	E-11
* Orono	55323	Hennepin	6,845	A	1954	6	43A	E-11
* Oronoco	55960	Olmsted	574	A	1968	1	26B	E-11
* Orr	55771	St. Louis	294	A	1935	8	6A	E-11
# ORTONVILLE	56278	Big Stone	2,550	MC	1908	2	11A	O-11
+ Osage	56570	Becker	—	—	—	—	—	—
* Osakis	56360	Douglas-Todd	1,355	A	1857	2, 7	12B	E-11
* Oslo	56744	Marshall	379	A	1905	7	1B	E-11
* Osseo	55369	Hennepin	2,974	S	1875	6	48B	O-11
* Ostrander	55961	Fillmore	293	A	1918	1	32B	E
+ Otisco	56077	Waseca	—	—	—	—	—	—
* Ottertail	56571	Otter Tail	239	S	1904	7	12A	B-11
+ Outing	56662	Cass	—	—	—	—	—	—
# OWATONNA	55060	Steele	18,632	MC	1909	1	30A	E-03
* Palisade	56469	Aitkin	155	S	1922	8	14A	E-11
* Parkers Prairie	56361	Otter Tail	917	A	1950	7	12A	E-11
* PARK RAPIDS	56470	Hubbard	2,976	A	1952	7	4B	O-11
+ Parkville	55773	St. Louis	—	—	—	—	—	—
+ Payne	55774	St. Louis	—	—	—	—	—	—
* Paynesville	56362	Stearns	2,140	A	1887	7	16B	E-11
* Pease	56363	Mille Lacs	174	S	1923	8	18A	E-11
* Pelican Rapids	56572	Otter Tail	1,867	A	1950	7	10B	E-11
* Pemberton	56078	Blue Earth	208	A	1946	1	24B	E-11
+ Pencer	56746	Roseau	—	—	—	—	—	—
+ Pengilly	55775	Itasca	—	—	—	—	—	—
+ Pennington	56663	Beltrami	—	—	—	—	—	—
* Pennock	56279	Kandiyohi	410	A	1903	2	15B	E-11
* Pequot Lakes	56472	Crow Wing	681	A	1902	8	13A	E-11
* Perham	56573	Otter Tail	2,086	B	1969	7	10A	E-11
* Perley	56574	Norman	134	A	1906	7	2A	E-11
* Peterson	55962	Fillmore	291	A	1909	1	32B	E-11
* Pierz	56364	Morrison	1,018	S	1894	7	16A	E-11
* Pillager	56473	Cass	341	A	1900	8	13B	E-11
* PINE CITY	55063	Pine	2,489	A	1881	8	14B	E-11
+ Pinetree	56747	Roseau	—	—	—	—	—	—
* Pine Island	55963	Goodhue-Olmsted	1,977	A	1878	1	26B	E-11

CHAPTER 6 LOCAL ADMINISTRATION

Place	ZIP Code	County	Pop.	Govt.	Date	Cong. Dist.	Leg. Dist.	Elec. Date
* Pine River	56474	Cass	881	A	1901	8	4B	E-11
* Pine Springs	55109	Washington	267	A	1959	6	55A	E-11
+ Pinewood	56664	Beltrami	—	—	—	—	—	—
# PIPESTONE	56164	Pipestone	4,887	MC	1913	2	27B	B-11
+ Pitt	56665	Lake of the Woods	—	—	—	—	—	—
* Plainview	55964	Wabasha	2,416	A	1875	1	26B	E-11
* Plato	55370	McLeod	390	A	1889	2	35A	E-11
* Pleasant Lake	56301	Stearns	120	S	1938	7	16B	B-11
* Plummer	56748	Red Lake	353	A	1905	7	1B	E-11
* Plymouth	55447	Hennepin	31,615	B	1969	3	45A, 45B, 48A	O-11
+ Ponemah	56666	Beltrami	—	—	—	—	—	—
+ Ponsford	56575	Becker	—	—	—	—	—	—
* Porter	56280	Yellow Medicine	211	S	1898	2	20A	E-11
* PRESTON	55965	Fillmore	1,478	A	1967	1	32B	E-11
* Princeton	55371	Mille Lacs-Sherburne	3,146	A	1965	8	18A	E-11
* Prinsburg	56281	Kandiyohi	557	A	1952	2	21B	E-11
* Prior Lake	55372	Scott	7,284	B	1891	3	36A	O-11
* Proctor	55810	St. Louis	3,180	A	1894	8	8A	E-11
+ Prosper	55966	Fillmore	—	—	—	—	—	—
+ Puposky	56667	Beltrami	—	—	—	—	—	—
* Quamba	55064	Kanabec	122	S	1952	8	14B	E-11
* Racine	55967	Mower	307	A	1959	1	32B	E-11
+ Radium	56749	Marshall	—	—	—	—	—	—
* Ramsey	55303	Anoka	12,181	MC	1984	6	50A	E-11
* Randall	56475	Morrison	527	S	1900	7	13B	E-11
* Randolph	55065	Dakota	351	S	1904	3	37B	E-11
* Ranier	56668	Koochiching	237	A	1908	8	3A	E-11
+ Rapidan	56079	Blue Earth	—	—	—	—	—	—
+ Ray	56669	Koochiching	—	—	—	—	—	—
* Raymond	56282	Kandiyohi	723	A	1897	2	21B	E-11
+ Reading	56165	Nobles	—	—	—	—	—	—
+ Reads Landing	55968	Wabasha	—	—	—	—	—	—
+ Redby	55670	Beltrami	—	—	—	—	—	—
+ Redlake	56671	Beltrami	—	—	—	—	—	—
* RED LAKE FALLS	56750	Red Lake	1,732	A	1895	7	1B	O-11
# RED WING	55066	Goodhue	13,736	MC	1904	1	26A	B-04
# REDWOOD FALLS	56283	Redwood	5,210	MC	1941	2	20B	B-11
* Regal	56366	Kandiyohi	70	A	1940	2	15B	E-11
* Remer	56672	Cass	396	A	1912	8	4B	E-11
# Renville	56284	Renville	1,493	MC	1906	2	21B	B-11
* Revere	56766	Redwood	158	A	1900	2	20B	E-11
* Rice	56367	Benton	499	A	1890	7	16A	E-11
# Richfield	55423	Hennepin	37,851	CM	1964	5	40A, 40B	E-11
* Richmond	56368	Stearns	867	A	1890	7	16B	E-11
* Richville	56576	Otter Tail	132	S	1904	7	12A	E-11
+ Richwood	56577	Becker	—	—	—	—	—	—
* Riverton	56455	Crow Wing	112	A	1914	8	13B	E-11
# Robbinsdale	55422	Hennepin	14,422	B	1938	5	46B	E-11
+ Rochert	56578	Becker	—	—	—	—	—	—
# ROCHESTER	55901	Olmsted	57,890	MC	1904	1	33A, 33B, 32A	B-05
* Rock Creek	55067	Pine	890	A	1970	8	19B	E-11
* Rockford	55373	Hennepin-Wright	2,408	A	1881	6	22B	E-11
* Rockville	56369	Stearns	597	S	1903	7	16B	E-11
* Rogers	55374	Hennepin	652	A	1914	6	49A	O-11
* Rollingstone	55969	Winona	528	A	1892	1	34B	E-11
* Ronneby	56370	Benton	56	S	1899	7	18A	E-11
* Roosevelt	56673	Roseau-Lake of the Woods	124	A	1906	7	1A	E-11
* Roscoe	56371	Stearns	154	A	1911	7	16B	E-11
* ROSEAU	56751	Roseau	2,272	A	1895	7	1A	E-11
* Rose Creek	55970	Mower	371	A	1899	1	31B	E-11
+ Roseland	56216	Kandiyohi	—	—	—	—	—	—
* Rosemount	55068	Dakota	5,083	A	1875	3	37B	O-11
+ Rosen	56212	Lac qui Parle	—	—	—	—	—	—
* Roseville	55113	Ramsey	35,820	B	1964	4	54A, 63A	O-11
+ Ross	56753	Roseau	—	—	—	—	—	—
* Rothsay	56579	Wilkin-Otter Tail	476	A	1883	7	9B	E-11
* Round Lake	56167	Nobles	480	A	1898	2	28A	E-11
* Royalton	56373	Morrison	660	A	1887	7	16A	E-11
* Rush City	55069	Chisago	1,198	A	1873	8	19B	E-11
# Rushford	55971	Fillmore	1,478	MC	1927	1	32B	O-11
* Rushford Village	55971	Fillmore	688	S	1858	1	32B	E-11
* Rushmore	56168	Nobles	387	A	1900	2	28A	E-11
* Russell	56169	Lyon	412	A	1898	2	27A	E-11

Place	ZIP Code	County	Pop.	Govt.	Date	Cong. Dist.	Leg. Dist.	Elec. Date
* Ruthon	56170	Pipestone	328	A	1897	2	27B	E-11
* Rutledge	55778	Pine	185	S	1893	8	14B	E-11
* Sabin	56580	Clay	446	S	1929	7	9B	B-11
* Sacred Heart	56285	Renville	666	A	1883	2	21B	O-11
+ Saginaw	55779	St. Louis	—	—	—	—	—	—
* St. Anthony	55418	Hennepin-Ramsey	7,981	B	1963	5, 6	63A	O-11
* St. Anthony	56307	Stearns	78	A	1911	7	16B	E-11
* St. Bonifacius	55375	Hennepin	857	A	1904	6	43A	E-11
# St. Charles	55972	Winona	2,184	MC	1974	1	32A	O-11
* St. Clair	56080	Blue Earth	655	A	1907	1	24B	E-11
# ST. CLOUD	56301	Benton-Sherburne-Stearns	42,566	SM	1908	7	17A, 17B	O-11
# St. Francis	55070	Anoka	1,184	MC	1975	6	19A	E-11
* St. Hilaire	56754	Pennington	388	A	1883	7	1B	O-11
# St. James	56081	Watsonwan	4,346	MC	1951	2	29A	E-11
* St. Joseph	56374	Stearns	2,994	A	1890	7	16A	E-11
* St. Leo	56286	Yellow Medicine	147	S	1940	2	20A	E-11
# St. Louis Park	55416	Hennepin	42,931	CM	1954	3	44A, 44B	O-11
* St. Martin	56376	Stearns	265	A	1890	7	15A	E-11
* St. Mary's Point	55043	Washington	348	A	1951	6	56A	E-11
* St. Michael	55376	Wright	1,519	A	1890	6	22A	E-11
# ST. PAUL	—	Ramsey	270,230	SM	1900	4	63B, 64A, 64B, 65A, 65B, 66A, 66B, 67A, 67B	O-11
* St. Paul Park	55071	Washington	4,864	A	1909	6	56B	O-11
* ST. PETER	56082	Nicollet	9,056	A	1891	2	23B	B-11
* St. Rosa	56331	Stearns	77	S	1939	7	15A	B-12
* St. Stephen	56375	Stearns	453	MC	1914	7	16A	E-11
* St. Vincent	56755	Kitson	141	S	1881	7	1A	E-11
+ Salol	56756	Roseau	—	—	—	—	—	—
* Sanborn	56083	Redwood	518	A	1891	2	20B	E-11
* Sandstone	55072	Pine	1,594	A	1887	8	14B	O-11
+ Santiago	55377	Sherburne	—	—	—	—	—	—
* Sargeant	55973	Mower	95	A	1900	1	32B	E-11
* Sartell	56377	Benton-Stearns	3,427	A	1907	7	16A, 17A	E-11
# Sauk Centre	56378	Stearns	3,709	MC	1918	7	15A	B-11
* Sauk Rapids	56379	Benton	5,793	A	1881	7	17A	E-11
+ Saum	56674	Beltrami	—	—	—	—	—	—
* Savage	55378	Scott	3,954	A	1892	3	36A	O-11
+ Sawyer	55780	Carlton	—	—	—	—	—	—
+ Scandia	55073	Washington	—	—	—	—	—	—
* Scanlon	55720	Carlton	1,050	A	1902	8	8A	O-11
+ Schroeder	55613	Cook	—	—	—	—	—	—
* Seaforth	56287	Redwood	90	S	1901	2	20B	O-11
+ Searies	56084	Brown	—	—	—	—	—	—
* Sebek	56477	Wadena	774	A	1898	7	12A	E-11
* Sedan	56380	Pope	62	S	1897	2	15A	E-11
* Shafer	55074	Chisago	180	A	1922	8	19B	E-11
* SHAKOPEE	55379	Scott	9,941	A	1875	3	36A	O-11
* Shelly	56581	Norman	276	A	1902	7	2A	E-11
* Sherburn	56171	Martin	1,275	A	1956	2	29A	E-11
* Shevlin	56676	Clearwater	193	S	1889	7	2B	E-11
* Shoreview	55126	Ramsey	17,300	B	1963	4	52A, 53A	O-11
* Shorewood	55331	Hennepin	4,646	A	1959	6	43A, 43B	E-11
+ Side Lake	55781	St. Louis	—	—	—	—	—	—
* Silver Bay	55614	Lake	2,917	A	1956	8	6A	O-11
+ Silver Creek	55380	Wright	—	—	—	—	—	—
* Silver Lake	55381	McLeod	698	A	1889	2	35A	E-11
+ Simpson	55901	Olmsted	—	—	—	—	—	—
+ Skime	56751	Roseau	—	—	—	—	—	—
* Skyline	56001	Blue Earth	399	A	1957	1	24A	—
* SLAYTON	56172	Murray	2,420	A	1883	2	28A	E-11
# Sleepy Eye	56085	Brown	3,581	MC	1903	2	23A	O-04
* Sobieski	56345	Morrison	219	S	1915	7	16A	E-11
+ Soderville	55304	Anoka	—	—	—	—	—	—
* Solway	56678	Beltrami	89	S	1899	7	4A	E-11
+ Soudan	55782	St. Louis	—	—	—	—	—	—
* South Haven	55382	Wright	205	A	1902	2	22B	O-11
# South St. Paul	55075	Dakota	21,235	MC	1905	3, 4	39A, 39B	O-04
* Spicer	56288	Kandiyohi	909	S	1904	2	15B	E-11
# Springfield	56087	Brown	2,303	MC	1924	2	23A	O-11
* Spring Grove	55974	Houston	1,275	A	1889	1	34A	E-11
* Spring Hill	56352	Stearns	94	A	1900	7	15A	O-11
+ Spring Lake	56680	Itasca	—	—	—	—	—	—

Place	ZIP Code	County	Pop.	Govt.	Date	Cong. Dist.	Leg. Dist.	Elec. Date
* Spring Lake Park	55432	Anoka-Ramsey	6,477	A	1970	4, 6	51A	E-11
* Spring Park	55384	Hennepin	1,465	A	1952	6	43A	E-11
* Spring Valley	55975	Fillmore	2,616	A	1872	1	32B	E-11
* Squaw Lake	56681	Itasca	162	A	1940	8	3A	E-11
* Stacy	55079	Chisago	996	A	1923	8	19B	E-11
+ Stanchfield	55080	Isanti	—	—	—	—	—	—
+ Stanton	55081	Goodhue	—	—	—	—	—	—
# Staples	56479	Todd-Wadena	2,887	MC	1976	7	12B	O-11
* Starbuck	56381	Pope	1,224	A	1883	2	15A	O-11
* Steen	56173	Rock	153	A	1942	2	27B	E-11
* Stephen	56757	Marshall	898	A	1883	7	1B	E-11
* Stewart	55385	McLeod	616	A	1888	2	21B	E-11
* Stewartville	55976	Olmsted	3,925	A	1964	1	32A	E-11
# STILLWATER	55082	Washington	12,290	MC	1915	6	55B, 55A	E-11
* Stockton	55988	Winona	517	A	1947	1	34A	E-11
* Storden	56174	Cottonwood	341	A	1921	2	28A	E-11
* Strandquist	56758	Marshall	136	S	1923	7	1A	B-11
* Strathcona	56759	Roseau	47	S	1920	7	1A	—
* Sturgeon Lake	55783	Pine	222	A	1889	8	14B	E-11
* Sunburg	56289	Kandiyohi	130	S	1951	2	15B	E-11
* Sunfish Lake	55118	Dakota	344	A	1958	4	39A	E-11
+ Svea	56290	Kandiyohi	—	—	—	—	—	—
+ Swan River	55784	Itasca	—	—	—	—	—	—
* Swanville	56382	Morrison	295	A	1893	7	16A	O-11
+ Swatara	55785	Aitkin	—	—	—	—	—	—
+ Swift	56682	Roseau	—	—	—	—	—	—
* Taconite	55786	Itasca	331	S	1909	8	3B	O-11
+ Talmoon	56637	Itasca	—	—	—	—	—	—
* Tamarack	55787	Aitkin	83	S	1921	8	14A	E-11
* Taopi	55977	Mower	96	S	1878	1	32B	E-11
* Taunton	56291	Lyon	177	A	1900	2	27A	E-11
* Taylors Falls	55084	Chisago	623	A	1960	8	19B	E-11
* Tenney	56582	Wilkin	17	S	1901	7	9B	O-11
* Tenstrike	56683	Beltrami	159	S	1901	7	4A	O-11
+ Terrace	56383	Pope	—	—	—	—	—	—
+ Theilman	55978	Wabasha	—	—	—	—	—	—
* THIEF RIVER	56701	Pennington	9,105	A	1895	7	1B	O-11
FALLS								
* Thomson	55718	Carlton	152	A	1891	8	8A	E-11
* Tintah	56583	Traverse	119	A	1899	2	11A	E-11
+ Tofte	55615	Cook	—	—	—	—	—	—
+ Togo	55788	Itasca	—	—	—	—	—	—
+ Toivola	55789	St. Louis	—	—	—	—	—	—
* Tonka Bay	55331	Hennepin	1,354	A	1901	6	43A	E-11
# Tower	55790	St. Louis	640	MC	1912	8	6A	B-02
* Tracy	56175	Lyon	2,478	MC	1912	2	27A	B-11
* Trail	56684	Polk	97	A	1950	7	2B	E-11
* Trimont	56176	Martin	805	A	1958	2	28B	E-11
* Trommald	56441	Crow Wing	84	A	1917	8	13A	E-11
* Trosky	56177	Pipestone	113	S	1893	2	27B	E-11
* Truman	56088	Martin	1,392	A	1899	2	29A	E-11
* Turtle River	56601	Beltrami	60	A	1901	7	4A	E-11
+ Twig	55791	St. Louis	—	—	—	—	—	—
* Twin Lakes	56089	Freeborn	210	A	1957	1	31A	O-11
* Twin Valley	56584	Norman	907	A	1894	7	2B	E-11
# TWO HARBORS	55616	Lake	4,039	MC	1907	8	6A	E-11
* Tyler	56178	Lincoln	1,353	A	1961	2	27A	E-11
* Ulen	56585	Clay	514	A	1896	7	2B	E-11
* Underwood	56586	Otter Tail	332	A	1912	7	10B	E-11
* Upsala	56384	Morrison	400	A	1917	7	16B	E-11
* Urbank	56361	Otter Tail	95	A	1947	7	12A	E-11
* Utica	55979	Winona	249	A	1893	1	34A	E-11
* Vадnais Heights	55110	Ramsey	5,111	A	1957	4	53A, 53B	E-11
+ Verdi	56179	Lincoln	—	—	—	—	—	—
* Vergas	56587	Otter Tail	287	A	1905	7	10A	E-11
* Vermillion	55085	Dakota	438	A	1881	3	37B	E-11
* Verndale	56481	Wadena	504	A	1883	7	12A	E-11
* Vernon Center	56090	Blue Earth	365	A	1899	1	24B	E-11
+ Veseli	55086	Rice	—	—	—	—	—	—
* Vesta	56292	Redwood	360	S	1900	2	20B	E-11
* Victoria	55386	Carver	1,425	A	1915	3	35B	E-11
* Viking	56760	Marshall	129	S	1921	7	1B	E-11
* Villard	56385	Pope	275	S	1883	2	15A	E-11

Place	ZIP Code	County	Pop.	Govt.	Date	Cong. Dist.	Leg. Dist.	Elec. Date
* Vining	56588	Otter Tail	87	S	1909	7	12A	E-11
+ Viola	55980	Olmsted	—	—	—	—	—	—
# Virginia	55792	St. Louis	11,056	MC	1909	8	5A	O-11
# WABASHA	55981	Wabasha	2,372	MC	1920	1	26B	E-11
* Wabasso	56293	Redwood	745	A	1900	2	20B	E-11
* Waconia	55387	Carver	2,638	A	1921	3	35B	O-11
* WADENA	56482	Wadena-Otter Tail	4,699	A	1881	7	12A	O-11
* Wahkon	56386	Mille Lacs	271	A	1912	8	18A	E-11
* Waite Park	56387	Stearns	3,496	A	1893	7	17B	O-11
* Waldorf	56091	Waseca	249	A	1920	1	29B	E-11
* WALKER	56484	Cass	970	A	1964	8	4B	E-11
* Walnut Grove	56180	Redwood	753	A	1966	2	20B	E-11
* Walters	56092	Faribault	118	A	1957	2	29B	E-11
* Waltham	55982	Mower	176	A	1885	1	30B	E-11
* Wanamingo	55983	Goodhue	717	A	1917	1	26A	E-11
* Wanda	56294	Redwood	118	S	1902	2	20B	E-11
+ Wannaska	56761	Roseau	—	—	—	—	—	—
* Warba	55793	Itasca	150	S	1911	8	3B	E-11
+ Ward Springs	56336	Todd	—	—	—	—	—	—
# WARREN	56762	Marshall	2,105	MC	1914	7	1B	E-11
* Warroad	56763	Roseau	1,216	A	1956	7	1A	E-11
+ Warsaw	55087	Rice	—	—	—	—	—	—
# WASECA	56093	Waseca	8,219	CM	1968	1	30B	B-11
+ Waskish	56685	Beltrami	—	—	—	—	—	—
* Watertown	55388	Carver	1,818	A	1877	3	35B	E-11
* Waterville	56096	Le Sueur	1,717	A	1894	1	25B	E-11
* Watkins	55389	Meeker	757	A	1893	2	21A	E-11
* Watson	56295	Chippewa	238	S	1883	2	20A	E-11
* Waubun	56589	Mahnomen	390	A	1907	7	2B	E-11
* Waverly	55390	Wright	470	A	1881	6	22B	E-11
+ Wawina	55794	Itasca	—	—	—	—	—	—
# Wayzata	55391	Hennepin	3,621	CM	1927	6	45A	B-11
+ Weaver	55984	Wabasha	—	—	—	—	—	—
+ Webster	55088	Rice	—	—	—	—	—	—
+ Welch	55089	Goodhue	—	—	—	—	—	—
* Welcome	56181	Martin	855	A	1890	2	29A	E-11
* Wells	56097	Faribault	2,777	A	1871	2	29B	E-11
* Wendell	56590	Grant	216	S	1904	7	11B	E-11
* Westbrook	56183	Cottonwood	978	A	1901	2	28A	E-11
* West Concord	55985	Dodge	762	A	1952	1	30A	E-11
* Westport	56385	Pope	50	S	1926	2	15A	E-11
# West St. Paul	55118	Dakota	18,527	CM	1962	4	39A	E-11
* West Union	56389	Todd	74	S	1900	7	12B	E-11
* Whalan	55986	Fillmore	119	S	1876	1	32B	E-11
* WHEATON	56296	Traverse	1,969	A	1955	2	11A	E-11
+ Whipholt	56485	Cass	—	—	—	—	—	—
# White Bear Lake	55110	Ramsey	22,538	CM	1921	4, 6	53B	B-03
+ White Earth	56591	Becker	—	—	—	—	—	—
* Wilder	56184	Jackson	91	A	1899	2	28B	E-11
* Willernie	55090	Washington	654	A	1969	6	55A	E-11
* Williams	56686	Lake of the Woods	217	A	1901	7	1A	E-11
# WILLMAR	56201	Kandiyohi	15,895	MC	1968	2	15B	E-11
* Willow River	55795	Pine	303	A	1891	8	14B	E-11
* Wilmont	56185	Nobles	380	A	1900	2	28A	—
* Wilton	56687	Beltrami	176	S	1906	7	4A	E-11
# WINDOM	56101	Cottonwood	4,666	MC	1920	2	28B	E-11
* Winger	56592	Polk	200	A	1921	7	2B	E-11
* Winnebago	56098	Faribault	1,869	A	1873	2	29B	E-11
# WINONA	55987	Winona	25,075	CM	1968	1	34B	O-11
* Winsted	55395	McLeod	1,522	A	1887	2	35A	E-11
# Winthrop	55396	Sibley	1,376	MC	1976	2	35A	O-11
* Winton	55796	St. Louis	276	S	1901	8	6A	E-11
+ Wirt	56688	Itasca	—	—	—	—	—	—
* Wolf Lake	56593	Becker	67	A	1949	7	10A	E-11
* Wolverton	56594	Wilkin	177	A	1913	7	9B	E-11
* Woodbury	55125	Washington	10,297	A	1967	6	56A	E-11
* Wood Lake	56297	Yellow Medicine	420	A	1956	2	20B	E-11
* Woodland	55803	Hennepin	526	A	1948	6	43B	E-11
* Woodstock	56186	Pipestone	180	S	1892	2	27B	E-11
# WORTHINGTON	56187	Nobles	10,243	MC	1909	2	28A	B-11
* Wrenshall	55797	Carlton	333	A	1926	8	14A	E-11
* Wright	55798	Carlton	162	S	1920	8	14A	B-11
* Wykoff	55990	Fillmore	482	A	1876	1	32B	E-11
* Wyoming	55092	Chisago	1,559	A	1902	8	19B	E-11

Place	ZIP Code	County	Pop.	Govt.	Date	Cong. Dist.	Leg. Dist.	Elec. Date
* Young America . . .	55397	Carver	1,237	A	1879	3	35B	E-11
* Zemple	56636	Itasca	62	S	1911	8	3A	E-11
+ Zim	55799	St. Louis	—	—	—	—	—	—
* Zimmerman	55398	Sherburne	1,074	A	1910	6	18B	E-11
* Zumbro Falls	55991	Wabasha	208	S	1898	1	26B	E-11
* Zumbrota	55992	Goodhue	2,129	A	1877	1	26B	E-11

MINNESOTA MUNICIPAL BOARD

165 Metro Square Bldg., St. Paul 55101, (612) 296-2428.

Law provides: for three members who are appointed by the governor for six year terms. At least one member must be learned in the law and one must be a resident from outside the metropolitan area. The board rules on city boundary adjustments, consolidations and incorporations of cities (Minnesota Statutes, Chapter 414).

Executive Director: Terrence A. Merritt.

TOWNSHIPS IN MINNESOTA

Law provides: that townships are governed by a board of supervisors and administrative officers elected by the people for three year terms at the annual town meeting held in each town on the second Tuesday of March. Optional forms of organization may be selected by the voters (Minnesota Statutes, Chapters 365, 368).

Functions: Townships have authority for planning, subdivision control, zoning, maintenance of public works, parks, cemeteries, and hospitals in addition to regular duties such as elections, tax levies and public roads.

Additional information about Minnesota's 1,800 townships is available from the Minnesota Association of Townships, 705 Central Ave. E., Box 267, St. Michael 55376, (612) 497-2330.

SCHOOL DISTRICTS IN MINNESOTA

Law provides: that the school districts of Minnesota provide for the education of students from kindergarten through grade twelve. School facilities are supplied by the 429 independent school districts, two special districts, two common districts, two elementary districts and one experimental elementary district in the state. In addition, many students have the opportunity to enroll in schools outside their own district through various attendance options programs. All school districts are governed by an elected school board with the exception of the experimental elementary district. Minnesota law provides that public education shall be free and no pupil can be denied an education because of economic hardship and the inability to provide the books and supplies necessary to complete the requirements for graduation (Minnesota Statutes, Chapter 120).

Additional information about Minnesota school districts is available from District Data, Department of Education, 7th Floor, Capitol Square Bldg., 550 Cedar St., St. Paul 55101, (612) 296-2400.

DISTRICT NAME	NUMBER	ADDRESS	COUNTY
Adrian	511	Box 40, 56110	Nobles
Aitkin*	1	306 2nd St. N.W., 56431	Aitkin
Akeley	301	Box 129, 56433	Hubbard
Albany	745	Box 330, 56307	Stearns
Albert Lea*	241	211 W. Richway Dr., 56007	Freeborn
Alden	242	Box 99, 56009	Freeborn
Alexandria	206	Box 308, 56308	Douglas
Alvarado	436	Box 816, 56710	Marshall
Amboy-Good Thunder	79	Box 70, Amboy 56010	Blue Earth
Annandale	876	Box 190, 55302	Wright
Anoka*	11	11299 Hanson Blvd. N.W., Coon Rapids 55433	Anoka
Appleton	784	128 S. Hering St., 56208	Swift

* Member of North Central Association of Colleges and Schools.

DISTRICT NAME	NUMBER	ADDRESS	COUNTY
Argyle	437	Box 279, 56713	Marshall
Arlington	731	Box 1000, 55307	Sibley
Ashby	261	Box C, 56309	Grant
Askov	566	Box 158, 55704	Pine
Atwater	341	Atwater 56209	Kandiyohi
Audubon	21	Box 338, 56511	Becker
Aurora	691	601 N. 1st St. W., 55705	St. Louis
Austin*	492	202 4th Ave. N.E., 55912	Mower
Babbitt	692	South Drive, 55706	St. Louis
Backus	114	Box 47, 56435	Cass
Badger	676	Box 68, 56714	Roseau
Bagley	162	308 N. Bagley Ave., 56621	Clearwater
Balaton	411	330 3rd St., 56115	Lyon
Barnesville	146	Box 189, 56514	Clay
Barnum	91	Box 227, 55707	Carlton
Barrett	262	411 First S.E., Elbow Lake 56531	Grant
Battle Lake	542	Box 1280, 56515	Otter Tail
Beardsley	57	Beardsley 56211	Big Stone
Becker*	726	12000 Hancock St., 55308	Sherburne
Belgrade-El Rosa	736	Belgrade, 56312	Stearns
Belle Plaine	716	220 S. Market St., 56011	Scott
Bellingham	371	Box 6155, 56212	Lac qui Parle
Belview	631	Box 8, 56214	Redwood
Bemidji*	31	201 15th St. N.W., 56601	Beltrami
Benson*	777	1400 Montana Ave., 56215	Swift
Bertha-Hewitt	786	Bertha 56437	Todd
Big Lake	727	Big Lake 55309	Sherburne
Bird Island	646	110 S. 9th St., 55310	Renville
Biwabik	693	Box 669, 55708	St. Louis
Blackduck	32	Blackduck 56630	Beltrami
Blooming Prairie*	756	202 4th Ave. N.W., 55917	Steele
Bloomington*	271	8900 Portland Ave. S., 55420	Hennepin
Blue Earth*	240	E. 6th St., 56013	Faribault
Borup	522	Box 8, 56519	Norman
Braham*	314	Box 488, 55006	Isanti
Brainerd	181	300 Quince St., 56401	Crow Wing
Brandon	207	Box 185, 56315	Douglas
Breckenridge	846	13th & Douglas Ave., 56520	Wilkin
Brewster	513	Box 309, 56119	Nobles
Bricelyn	217	Box 277, 56014	Faribault
Brooklyn Center*	286	6500 Humboldt Ave. N., 55430	Hennepin
Brooten	737	Box 39, 56316	Stearns
Browerville	787	Box 185, 56438	Todd
Browns Valley	801	Box N, 56219	Traverse
Brownton	421	Box 99, 335 3rd St. S., 55312	McLeod
Buffalo	877	214 N.E. 1st Ave., 55313	Wright
Buffalo Lake	647	Box 278, 55314	Renville
Burnsville*	191	100 River Ridge Ct., 55337	Dakota
Butterfield	836	Box 189, 56120	Watonwan
Byron	531	Box 157, 55920	Olmsted
Caledonia	299	W. Main St., 55921	Houston
Cambridge — Isanti	911	430 N.W. 8th Ave., 55008	Isanti
Campbell — Tintah	852	Box 8, 56522	Wilkin
Canby*	891	307 1st St. W., 56220	Yellow Medicine
Cannon Falls	252	820 E. Minnesota St., 55009	Goodhue
Carlton	93	Box 310, 55718	Carlton
Cass Lake	115	Rt. 3, Box 4, 56633	Cass
Centennial	12	4707 North Rd., Circle Pines 55014	Anoka
Ceylon	451	301 W. Grant, 56121	Martin
Chandler-Lake Wilson	918	Box 98, Chandler 56122	Murray
Chaska	112	1700 Chestnut, 55318	Carver
Chatfield*	227	Highway 52 North, 55923	Olmsted
Chisago Lakes*	141	13750 Lake Blvd., Lindstrom 55045	Chisago
Chisholm	695	300 S.W. 3rd. Ave., 55719	St. Louis
Chokio-Alberta	771	Box 87, Chokio 56221	Stevens

DISTRICT NAME	NUMBER	ADDRESS	COUNTY
Clara City	126	Box 590, 56222	Chippewa
Claremont	201	Box C, 55924	Dodge
Clarissa	789	Clarissa 56440	Todd
Clarkfield	892	Clarkfield 56223	Yellow Medicine
Clearbrook	161	Clearbrook 56634	Clearwater
Cleveland	391	Box 310, 56017	Le Sueur
Climax	592	Box 45, 56523	Polk
Clinton	58	Box 361, 56225	Big Stone
Cloquet*	94	509 Carlton Ave., 55720	Carlton
Cold Spring	750	Rocori High School 56320	Stearns
Coleraine*	316	Box 195, 55722	Itasca
Columbia Heights*	13	1400 49th Ave. N.E., 55421	Anoka
Comfrey	81	Box 68, 56019	Brown
Cook County	166	Box F, Grand Marais 55604	Cook
Cosmos	461	320 N. Saturn St., 56228	Meeker
Cottonwood	412	Box 107, 56229	Lyon
Cromwell	95	Cromwell 55726	Carlton
Crookston*	593	415 Jackson St., 56716	Polk
Crosby	182	Crosby 56441	Crow Wing
Cyrus	611	Box 40, 56323	Pope
Danube	648	Box 157, 56230	Renville
Dassel-Cokato*	466	Hwy. 12 & Co. Rd. 100, Cokato 55321	Meeker
Dawson	378	Box 1018, 56232	Lac qui Parle
Deer Creek	543	Box 235, 56527	Otter Tail
Deer River	317	Deer River 56636	Itasca
Delano	879	Delano 55328	Wright
Delavan	218	Box 125, 56023	Faribault
Detroit Lakes	22	702 Lake Ave., 56501	Becker
Dilworth	147	Box 188, 56529	Clay
Dodge Center	202	Box 40, 55927	Dodge
Dover-Eyota	533	Box 268, Eyota 55934	Olmsted
Duluth*	709	Lake Ave. & 2nd St., 55802	St. Louis
Eagle Bend	790	Box K, 56446	Todd
East Chain	453	Rt. 1, Blue Earth 56013	Martin
East Grand Forks*	595	Box 151, 56721	Polk
Echo	893	Box 246, 56237	Yellow Medicine
Eden Prairie*	272	8100 School Rd., 55344	Hennepin
Eden Valley	463	Box 100, 55329	Meeker
Edgerton	581	Box 28, 56128	Pipestone
Edina*	273	5555 W. 70th St., 55435	Hennepin
Elbow Lake	263	411 1st St. S.E., 56531	Grant
Elgin	806	70 1st St. S.E., 55932	Wabasha
Elk River*	728	400 School St., 55330	Sherburne
Ellendale	762	Box 428, 56026	Steele
Ellsworth	514	Box 8, 56129	Nobles
Elmore	219	Box 98, 56027	Faribault
Ely	696	600 E. Harvey St., 55731	St. Louis
Emmons	243	Box 13, 56029	Freeborn
Erskine	597	Box 279, 56535	Polk
Esko	99	Esko 55733	Carlton
Evansville	208	123 2nd. Ave., 56326	Douglas
Eveleth	697	801 Jones St., 55734	St. Louis
Fairfax	649	Box 489, 55332	Renville
Fairmont*	454	115 S. Park St., 56031	Martin
Faribault*	656	2855 N.W. 1st Ave., 55021	Rice
Farmington	192	510 Walnut St., 55024	Dakota
Fergus Falls	544	600 Friberg Ave., 56537	Otter Tail
Fertile	599	Hwy. 32 S., 56540	Polk
Finlayson	570	Finlayson 55735	Pine
Fisher	600	Box 37, 56723	Polk
Floodwood	698	Box 287, 55736	St. Louis
Foley	51	520 Dewey St., 56329	Benton
Forest Lake	831	6100 210th St. N., 55025	Washington

DISTRICT NAME	NUMBER	ADDRESS	COUNTY
Fosston	601	E. Hwy. 2, 56542	Polk
Franconia	323	Shafer, 55074	Chisago
Franklin	650	Box 38, 55333	Renville
Frazee	23	Box 186, 56544	Becker
Freeborn	244	Box 155, 56032	Freeborn
Fridley*	14	6000 W. Moore Lake Dr., 55432	Anoka
Fulda	505	Box 393, 56131	Murray
Garden City	78	Garden City 56034	Blue Earth
Gary	523	Box 100, 56545	Norman
Gaylord	732	Box 356, 55334	Sibley
Gibbon	733	323 E. 11th St., 55335	Sibley
Gilbert	699	Gilbert 55741	St. Louis
Glencoe	422	1621 E. 16th St., 55336	McLeod
Glenville	245	230 5th St. S.E., 56036	Freeborn
Glenwood	612	N.E. 2nd Ave., 56334	Pope
Glyndon	145	Glyndon 56547	Clay
Gonvick	158	Gonvick 56644	Clearwater
Goodhue	253	510 3rd Ave., 55027	Goodhue
Goodridge	561	Box 195, 56725	Pennington
Graceville	60	Box 398, 56240	Big Stone
Granada-Huntley	460	Box 17, Granada 56039	Martin
Grand Meadow	495	Box 68, 55936	Mower
Grand Rapids	318	820 N. Pokegama Ave., 55744	Itasca
Granite Falls	894	450 9th Ave., 56241	Yellow Medicine
Greenbush	678	Box 70, 56726	Roseau
Grey Eagle	791	Grey Eagle 56336	Todd
Grove City	464	Box 278, 56243	Meeker
Grygla	447	Box 18, 56727	Marshall
Hallock	351	Box 670, 56728	Kittson
Halstad	524	Halstad 56548	Norman
Hancock	768	Box 367, 56244	Stevens
Harmony*	228	145 Main Ave. S., 55939	Fillmore
Hastings*	200	9th & Vermillion St., 55033	Dakota
Hawley	150	Box 608, 56549	Clay
Hayfield	203	Hayfield 55940	Dodge
Hector	651	220 3rd St. W., 55342	Renville
Henderson	734	107 N. 8th St., 56044	Sibley
Hendricks	402	200 E. Lincoln, 56136	Lincoln
Hendrum	525	Box 39, 56550	Norman
Henning	545	Box 15, 56551	Otter Tail
Herman-Norcross	264	Herman 56248	Grant
Hermantown	700	4190 Ugstad Rd., Duluth 55811	St. Louis
Heron Lake-Okabena	330	Box 378, Heron Lake 56137	Jackson
Hibbing*	701	8th Ave. E. & 21st St., 55746	St. Louis
Hill City	2	500 Ione Ave., 55748	Aitkin
Hills-Beaver Creek	671	Box 547, Hills 56138	Rock
Hinckley	573	Box 308, 55037	Pine
Hoffman	265	Box 306, 56339	Grant
Holdingford*	738	Holdingford 56340	Stearns
Hopkins*	270	1001 State Hwy. 7, 55343	Hennepin
Houston	294	306 W. Elm, 55943	Houston
Howard Lake	880	Box 708, 55349	Wright
Humboldt	352	Box 54, 56731	Kittson
Hutchinson*	423	30 Glen St. N., 55350	McLeod
International Falls*	361	900 5th St., 56649	Koochiching
Inver Grove*	199	9875 Inver Grove Trail E., 55075	Dakota
Isle	473	Box 25, 56342	Mille Lacs
Ivanhoe	403	Box 9, 56142	Lincoln
Jackson	324	1128 N. Hwy., 56143	Jackson
Janesville	830	110 E. 3rd St., 56048	Waseca
Jasper	582	Jasper 56144	Pipestone
Jordan	717	500 Sunset Dr., 55352	Scott

DISTRICT NAME	NUMBER	ADDRESS	COUNTY
Karlstad	353	Box 178, 56732	Kittson
Kasson-Mantorville	204	Box 158, Kasson 55944	Dodge
Kelliher	36	Box 259, 56650	Beltrami
Kennedy	354	Box 9, 56733	Kittson
Kensington	209	Kensington 56343	Douglas
Kenyon	254	401 Forest, 55946	Goodhue
Kerkhoven - Murdock - Sun	775	Kerkhoven 56252	Swift
Kiester	222	Kiester 56051	Faribault
Kimball	739	Box 368, 55353	Stearns
La Crescent	300	504 S. Oak St., 55947	Houston
Lake Benton	404	101 Garfield St., 56149	Lincoln
Lake City	813	Box 454, 55041	Wabasha
Lake Crystal	70	Box F, 56055	Blue Earth
Lake of the Woods	390	Box 310, Baudette 56623	Lake of the Woods
Lake Park	24	Box 479, 56554	Becker
Lake Superior	381	405 4th Ave., Two Harbors 55616	Lake
Lakefield	325	Box 338, 56150	Jackson
Lakeville*	194	8670 210th St. W., 55044	Dakota
Lamberton	633	Box 278, 56152	Redwood
Lancaster	356	Box 217, 56735	Kittson
Lanesboro	229	101 Ridgeview, 55949	Fillmore
LaPorte	306	Rt. 1, Box 1, 56461	Hubbard
Le Center	392	150 W. Tyrone St., 56057	Le Sueur
Le Roy	499	Box N, 55951	Mower
Le Sueur*	393	901 E. Ferry St., 56058	Le Sueur
Lester Prairie	424	Hickory Ave. & 2 St. N., 55354	McLeod
Lewiston	857	Box 741, 55952	Winona
Litchfield*	465	901 Gilman Ave. N., 55355	Meeker
Little Falls	482	1001 S.E. 5th Ave., 56345	Morrison
Littlefork-Big Falls	362	Box D, Littlefork 56653	Koochiching
Long Prairie	792	205 Second St. S., 56347	Todd
Luverne*	670	Box 278, 56156	Rock
Lyle	497	Box 38, 55953	Mower
Lynd.	415	Box 64, 56157	Lyon
Mabel-Canton	238	316 W. Fillmore Ave., Mabel 55954	Fillmore
Madelia	837	320 Buck Ave. S.E., 56062	Watonwan
Madison*	377	316 4th St., 56256	Lac qui Parle
Magnolia	669	Box 40, 56158	Rock
Mahnomen	432	Box 319, 56557	Mahnomen
Mahtomedi*	832	814 Mahtomedi Ave., 55115	Washington
Mankato*	77	1000 N. Broad, 56001	Blue Earth
Maple Lake	881	133 Moland Ave., 55358	Wright
Mapleton	72	Box 365, 56065	Blue Earth
Marietta-Nassau	376	Marietta 56257	Lac qui Parle
Marshall*	413	401 S. Saratoga St, 56258	Lyon
Maynard	127	Box 276, 56260	Chippewa
Mazeppa	809	425 Chestnut St., 55956	Wabasha
McGregor	4	Box 160, 55760	Aitkin
McIntosh	603	McIntosh 56556	Polk
Medford	763	Box 38, 55049	Steele
Melrose	740	546 N. 5th Ave. E., 56352	Stearns
Menahga	821	Box 160, 56464	Wadena
Mentor	604	Mentor 56736	Polk
Middle River	440	Box 130, 56737	Marshall
Milaca*	912	500 S.W. 4th St., 56353	Mille Lacs
Milan	128	Box 180, 56262	Chippewa
Milroy	635	Box 10, 56263	Redwood
Minneapolis*	1	807 N.E. Broadway, 55413	Hennepin
Minneota	414	504 N. Monroe St., 56264	Lyon
Minnesota Lake	223	Box 218, 56068	Faribault
Minnetonka*	276	261 School Ave., Excelsior 55331	Hennepin
Montevideo	129	3rd St. & Eureka Ave., 56265	Chippewa
Montgomery	394	101 2nd St. N.E., 56069	Le Sueur
Monticello	882	Box 897, 55362	Wright
Moorhead*	152	810 4th Ave. S., 56560	Clay

DISTRICT NAME	NUMBER	ADDRESS	COUNTY
Moose Lake	97	413 Birch Ave., 55767	Carlton
Mora*	332	400 E. Maple, 55051	Kanabec
Morgan	636	Box 188, 56266	Redwood
Morris*	769	201 S. Columbia Ave., 56267	Stevens
Morristown	657	Box 278, 55052	Rice
Morton	652	Box 68, 56270	Renville
Motley	483	Box 268, 56466	Morrison
Mounds View*	621	2959 Hamline Ave. N., St. Paul 55113	Ramsey St. Louis
Mountain Iron-Buhl	712	Mountain Iron 55768	St. Louis
Mountain Lake	173	450 12th St., 56159	Cottonwood
Nashwauk-Keewatin	319	400 2nd St., Nashwauk 55769	Itasca
Nett Lake	707	Nett Lake 55772	St. Louis
Nevis	308	Box 183, 56467	Hubbard
New London-Spicer	345	Box 430, New London 56273	Kandiyohi
New Prague*	721	721 Central Ave. N., 56071	Scott
New Richland	827	Box 427, 56072	Waseca
New Ulm*	88	400 S. Payne, 56073	Brown
New York Mills	553	Box 218, 56567	Otter Tail
Newfolden	441	Box 277, 56738	Marshall
Nicollet	507	Box 108, 56074	Nicollet
North Branch	138	320 Main St., 55056	Chisago
North St. Paul-Maplewood*	622	2055 E. Larpenteur Ave. N., St. Paul 55109	Ramsey Rice
Northfield*	659	301 Union St., 55057	Rice
Norwood	108	531 Central Ave., 55368	Carver
Ogilvie	333	Box 160, 56358	Kanabec
Oklee	627	Oklee 56742	Red Lake
Olivia	653	701 S. 9th St., 56277	Renville
Onamia	480	Box B, 56359	Mille Lacs
Orono*	278	685 Old Crystal Bay Rd., Long Lake 55356	Hennepin
Ortonville*	62	Box 247, 56278	Big Stone
Osakis	213	14 Oak St. E., 56360	Douglas
Oslo	442	Oslo 56744	Marshall
Osseo*	279	11200 93rd Ave. N., Maple Grove 55369	Hennepin
Owatonna*	761	515 W. Bridge St., 55060	Steele
Park Rapids	309	Box 591, 56470	Hubbard
Parkers Prairie	547	Box 46, 56361	Otter Tail
Paynesville	741	Hwy. 23 W., 56362	Stearns
Pelican Rapids	548	Box V, 56572	Otter Tail
Pequot Lakes*	186	Box 368, 56472	Crow Wing
Perham	549	200 5th St. S.E., 56573	Otter Tail
Peterson	232	Box 8, 55962	Fillmore
Pierz	484	Pierz 56364	Morrison
Pillager	116	Box 38, 56473	Cass
Pine City	578	1400 6th St. S., 55063	Pine
Pine Island	255	Box 398, 55963	Goodhue
Pine Point	25	Box 61, Ponsford 56575	Becker
Pine River	117	Pine River 56474	Cass
Pipestone*	583	Box 400, 56164	Pipestone
Plainview	810	500 W. Broadway, 55964	Wabasha
Plummer	628	Plummer 56748	Red Lake
Preston - Fountain	233	Box 407, Preston 55965	Fillmore
Princeton	477	606 S. 3rd St., 55371	Mille Lacs
Prinsburg	815	Box 297, 56281	Kandiyohi
Prior Lake*	719	Box 539, 55372	Scott
Proctor	704	131 9th Ave., 55810	St. Louis
Randolph	195	Box 38, 29110 Davisson Ave., 55065	Dakota
Raymond	346	309 Day St., 56282	Kandiyohi
Red Lake	38	Red Lake, 56671	Beltrami
Red Lake Falls	630	Box 399, 56750	Red Lake

DISTRICT NAME	NUMBER	ADDRESS	COUNTY
Red Wing*	256	6th & N. Park, 55066.	Goodhue
Redwood Falls*	637	4th & Lincoln, 56283.	Redwood
Remer*	118	Rt. 1, Box A, 56672.	Cass
Renville	654	Box 338, 56284.	Renville
Richfield*	280	7001 Harriet Ave. S., 55423.	Hennepin
Robbinsdale*	281	4148 Winnetka Ave. N., 55427.	Hennepin
Rochester*	535	615 S.W. 7th St., 55902.	Olmsted
Rockford.	883	Box 9, 55373.	Wright
Roseau	682	509 3rd St. N.E., 56751.	Roseau
Rosemount - Apple Valley.	196	14445 Diamond Path, Rosemount	
		55068	Dakota
Roseville*	623	1251 W. Co. Rd. B-2, 55113.	Ramsey
Rothsay	850	Box 247, 56579.	Wilkin
Round Lake	516	445 Harrison St., 56167.	Nobles
Royalton.	485	Box 5, 56373.	Morrison
Rush City	139	Rush City 55069.	Chisago
Rushford.	234	Box 627, 55971.	Fillmore
Russell	418	Russell 56169.	Lyon
Ruthon	584	Box B, 56170.	Pipestone
Sacred Heart	655	Sacred Heart 56285.	Renville
St. Anthony-New Brighton.	282	3303 33rd Ave. N.E., St. Anthony	
		55418	Hennepin
St. Charles	858	Hwy. 14 E., 55972.	Winona
St. Clair	75	St. Clair 56080.	Blue Earth
St. Cloud*	742	628 Roosevelt Rd., 56301.	Stearns
St. Francis.	15	3325 Bridge St., 55070.	Anoka
St. James	840	10th Ave. N., 56081.	Watonwan
St. Louis County	710	731 3rd St. S., Virginia 55792.	St. Louis
St. Louis Park*	283	6425 W. 33rd St., 55426.	Hennepin
St. Michael-Albertville.	885	Box 10, St. Michael 55376.	Wright
St. Paul*	625	360 Colborne St., 55102.	Ramsey
St. Peter*	508	803 Davis St., 56082.	Nicollet
Sanborn	638	Sanborn 56083.	Redwood
Sandstone.	576	Court Ave. & 5th St., 55072.	Pine
Sartell.	748	Box 328, 56377.	Stearns
Sauk Centre	743	9th & State Rd., 56378.	Stearns
Sauk Rapids	47	Box 520, 56379.	Benton
Sebeka	820	200 1st St. N.W., 56477.	Wadena
Shakopee	720	505 S. Holmes, 55379.	Scott
Sherburn	456	Box 268, Welcome 56181.	Martin
Silver Lake	425	Silver Lake 55381.	McLeod
Sioux Valley	328	Rt. 2, Lake Park, Iowa 51347.	Jackson
Slayton	504	2420 28th St., 56172.	Murray
Sleepy Eye*	84	400 4th Ave. S.W., 56085.	Brown
South Koochiching	363	Box 465, Northome 56661.	Koochiching
South St. Paul*	6	700 N. 2nd St., 55075.	Dakota
South Washington County*	833	8040 80th St. S., Cottage Grove	
		55016	Washington
Southland	500	Adams 55909.	Mower
Spring Grove.	297	Box 626, 55974.	Houston
Spring Lake Park.	16	8000 Hwy. 65 N.E., 55432.	Anoka
Spring Valley	237	Box 72, 55975.	Fillmore
Springfield.	85	12 S. Burns, 56087.	Brown
Staples	793	3rd St., 56479.	Todd
Starbuck	614	500 John St., 56381.	Pope
Stephen.	443	Box 68, 56757.	Marshall
Stewart	426	Stewart 55385.	McLeod
Stewartville*	534	500 4th St. S.W., 55976.	Olmsted
Stillwater*	834	1875 Greeley St. S., 55082.	Washington
Storden-Jeffers.	178	Box 69, Storden 56174.	Cottonwood
Strandquist	444	Box 9, 56758.	Marshall
Swanville	486	Box 98, 56382.	Morrison
Taylors Falls	140	670 West St., 55084.	Chisago
Thief River Falls*	564	Zeh & Labree, 56701.	Pennington
Tower-Soudan.	708	Box 469, Tower 55790.	St. Louis

DISTRICT NAME	NUMBER	ADDRESS	COUNTY
Tracy*	417	934 Pine St., 56175	Lyons
Trimont	457	Box N, Trimont 56176	Martin
Truman	458	Box 276, 56088	Martin
Twin Valley	526	Twin Valley 56584	Norman
Tyler	409	100 Strong St., 56178	Lincoln
Ulen-Hitterdal	914	Ulen 56585	Clay
Underwood	550	200 Southern Ave., 56586	Otter Tail
Upsala	487	Upsala 56384	Morrison
Verdi	408	Box 58, 56179	Lincoln
Verndale	818	Box G, 56481	Wadena
Villard	615	Box 66, 56385	Pope
Virginia	706	Tech. Bldg., 55792	St. Louis
Wabasha	811	611 Broadway Ave., 55981	Wabasha
Wabasso	640	1333 May St., 56293	Redwood
Waconia*	110	24 S. Walnut St., 55387	Carver
Wadena*	819	Box 151, 56482	Wadena
Waldorf-Pemberton	913	Box 218, Waldorf 56091	Waseca
Walker	119	Walker 56484	Cass
Walnut Grove	641	Walnut Grove 56180	Redwood
Wanamingo	258	Wanamingo 55983	Goodhue
Warren	446	224 E. Bridge St., 56762	Marshall
Warroad	690	510 Cedar Ave., 56763	Roseau
Waseca*	829	501 Elm Ave., E., 56093	Waseca
Watertown-Mayer	111	Box 368, Watertown 55388	Carver
Waterville	395	500 E. Paquin St., 56096	Le Sueur
Waubun	435	Box 98, 56589	Mahnomen
Wayzata*	284	Box 660, 55391	Hennepin
Welcome	459	Welcome 56181	Martin
Wells*	224	250 2nd Ave. S.W., 56097	Faribault
West Concord	205	Box 38, 55985	Dodge
West St. Paul*	197	1897 Delaware, Mendota Heights 55118	Dakota
Westbrook	175	Box 128, 56183	Cottonwood
Westonka*	277	5600 Lynwood Blvd., Mound 55364	Hennepin
Wheaton	803	1700 3rd Ave. S., 56296	Traverse
White Bear Lake*	624	2399 Cedar Ave., 55110	Ramsey
Willmar*	347	611 W. 5th St., 56201	Kandiyohi
Willow River	577	Box 66, 55795	Pine
Windom*	177	Box C-177, 56101	Cottonwood
Winnebago	225	Box 65, 56098	Faribault
Winona*	861	166 W. Broadway, 55987	Winona
Winsted	427	431 4th St. N., 55395	McLeod
Winthrop	735	N. Cottonwood St., 55396	Sibley
Wood Lake	896	Wood Lake 56297	Yellow Medicine
Worthington*	518	Box 878, 56187	Nobles
Wrenshall	100	Box 68, 55797	Carlton
Wykoff	236	Box 96, 55990	Fillmore
Zumbrota	260	425 Chestnut St., Mazeppa 55956	Goodhue

CHAPTER SEVEN

FEDERAL GOVERNMENT

Minnesota Congressional Districts 306

Minnesota Senators 308

Minnesota Representatives 308


Minnesotans in Congress since Statehood 311

President and Vice-President 314

Minnesota Vote for President since 1860 315

United States Government 317

Minnesotans on the Supreme Court 318

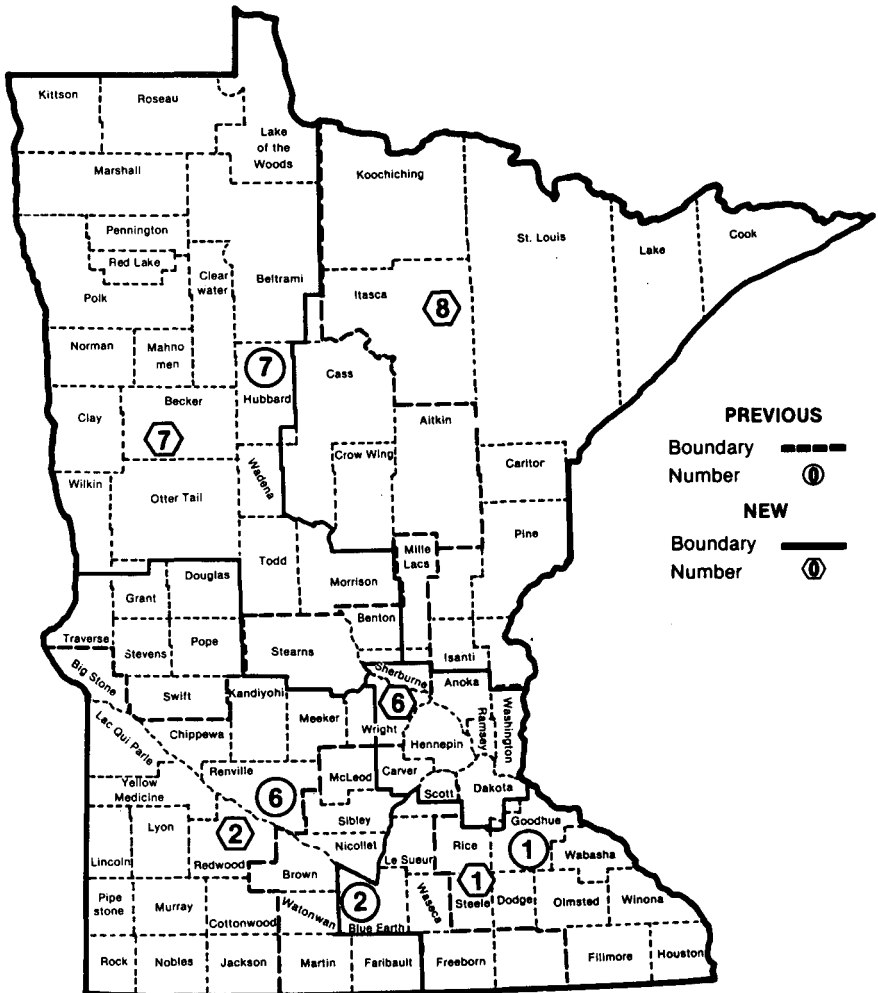


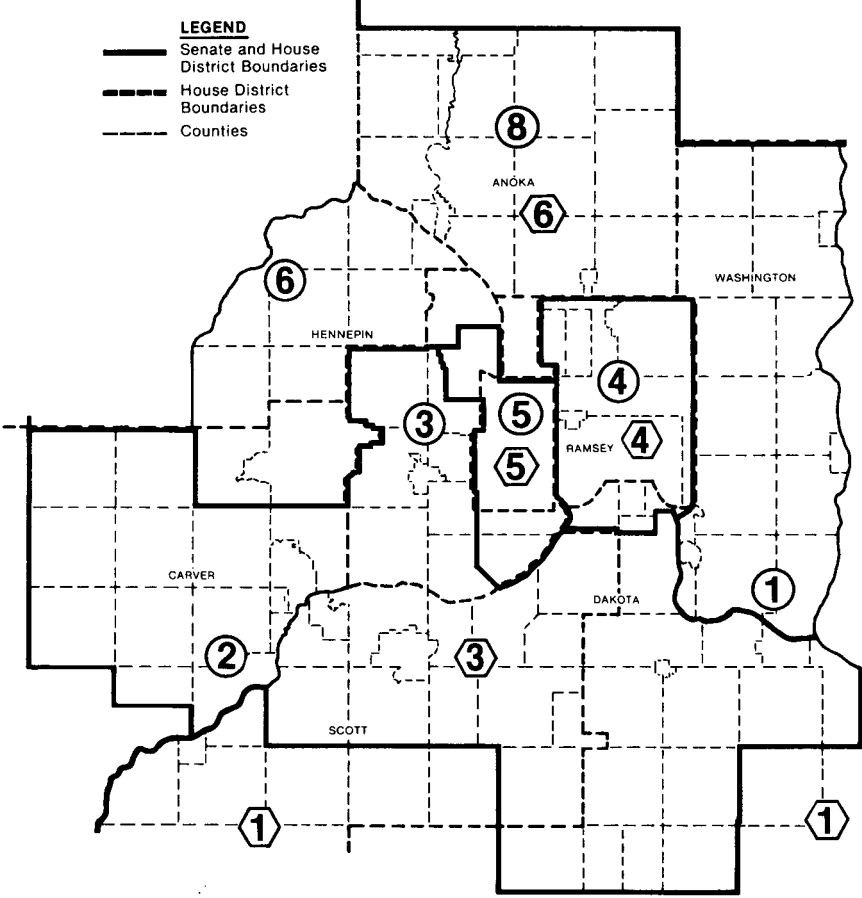
Collection of the Supreme Court of the United States

Supreme Court of the United States

MINNESOTA CONGRESSIONAL DISTRICTS

The United States District Court for the District of Minnesota ordered a reapportionment of Minnesota's eight congressional districts on March 11, 1982. The population goal was 509,496 for each district with an average deviation of 9.5. Maps are provided for information only; the controlling district descriptions are detailed in Appendix A of the court order (4-81 Civil 414).





UNITED STATES SENATOR

The U.S. Constitution provides: to qualify as senator a person must be thirty years old, a citizen of the United States nine years, and a resident of the state.

Term: six years.

Salary: \$89,500.



Senator Dave Durenberger (Independent-Republican)


1020 Plymouth Bldg., 12 S. Sixth, Minneapolis 55402, (612) 370-3382.
154 Russell Senate Office Bldg., Washington, D.C. 20510, (202) 224-3244.

Committees: Environment and Public Works; Finance; Labor and Human Resources.

Biography: Minneapolis. Born August 19, 1934, St. Cloud; education: St. John's Preparatory School, St. John's University (B.S. 1955, cum laude), University of Minnesota Law School (J.D., 1959); wife, Penny; sons, Charles, David, Michael, Daniel.

Elected: 1978, 1982, 1988.

Term Expires: January, 1995.



Senator Rudy Boschwitz (Independent-Republican)

215 Kellogg Square Bldg., 111 E. Kellogg Blvd., St. Paul 55101, (612) 221-0904.
506 Hart Senate Office Bldg., Washington, D.C. 20510, (202) 224-5641.

Committees: Agriculture; Budget; Foreign Relations; Small Business.

Biography: Plymouth. Born 1930, Berlin, Germany; education: New York University (B.S., 1950; LL.B., 1953); U.S. Army Signal Corps (1954-55); founder and chair, Plywood Minnesota, Inc.; Republican National Committee; wife, Ellen; children, Gerry, Ken, Tom, Dan.

Elected: 1978, 1984.

Term Expires: January, 1991.

UNITED STATES REPRESENTATIVE

The U.S. Constitution provides: to qualify as representative a person must be twenty-five years old, a citizen of the United States seven years, a resident of the state, and elected by the people.

Term: two years.

Salary: \$89,500.

Congressional District 1
Representative Tim Penny
(Democratic-Farmer-Labor)

Park Towers, 22 N. Broadway, Rochester 55904, (507) 281-6053.
 Blue Earth County Government Center, 410 S. 5th St., P.O. Box
 3148, Mankato 56001, (507) 625-6921.
 436 Cannon House Office Bldg., Washington, D.C. 20515, (202)
 225-2472.

Committees: Agriculture; Select Committee on Hunger; Veterans' Affairs.

Biography: New Richland. Born November 19, 1951; education: Kiester High School (1969), Winona State University (with honors, 1974), University of Minnesota (graduate work, public affairs); Minnesota State Senate (1977-82); wife, Barb; children, Jamison, Joseph, Molly and Marcus.

Elected: 1982, 1984, 1986, 1988.

Congressional District 2
Representative Vin Weber
(Independent-Republican)

P.O. Box 279, New Ulm 56073, (507) 354-6400.
 106 Cannon House Office Bldg., Washington, D.C. 20515, (202)
 225-2331.

Committees: Appropriations.

Biography: Slayton. Education: University of Minnesota; co-publisher Murray County Herald; campaign manager, Rudy Boschwitz senate campaign (1978); chief Boschwitz aide (1979-80); elected vice-president, Republican freshman class, asst. regional minority whip; platform committee, Republican National Convention; chair, Minnesota Reagan-Bush Reelection Committee (1984); secretary of 101st Congress Republican Committee.

Elected: 1980, 1982, 1984, 1986, 1988.

Congressional District 3
Representative Bill Frenzel
(Independent-Republican)

8120 Penn Ave. S., Bloomington 55431, (612) 881-4600.
 1026 Longworth House Office Bldg., Washington, D.C. 20515,
 (202) 225-2871.

Committees: Budget; Ways and Means.

Biography: Golden Valley. Born July 31, 1928, St. Paul; education: Dartmouth College (B.A., 1950; M.B.A., 1951); U.S. Navy (1951-54); businessman; Minnesota House of Representatives (1963-70); married Ruth Purdy; three daughters, one grandson.

Elected: 1970, 1972, 1974, 1976, 1978, 1980, 1982, 1984, 1986, 1988.





Congressional District 4
Representative Bruce F. Vento
 (Democratic-Farmer-Labor)

American National Bank Bldg., 5th and Minnesota Sts., Room 905, St. Paul 55101, (612) 224-4503.
 2304 Rayburn House Office Bldg., Washington, D.C. 20515, (202) 225-6631.

Committees: Banking, Finance and Urban Affairs; Interior and Insular Affairs; Select Committee on Aging.

Biography: St. Paul. Born October 7, 1940, St. Paul; education: Johnson High School (1958), Wisconsin State University (B.S., 1965, with honors); teacher, Minneapolis; Minnesota House of Representatives (1971-76); asst. majority leader (1974-76); married Mary Jean Moore; sons, Michael, Peter, John.

Elected: 1976, 1978, 1980, 1982, 1984, 1986, 1988.



Congressional District 5
Representative Martin Olav Sabo
 (Democratic-Farmer-Labor)

110 S. 4th St., Minneapolis 55401, (612) 348-1649.
 2201 Rayburn House Office Bldg., Washington, D.C. 20515, (202) 225-4755.

Committees: Appropriations; Budget.

Biography: Minneapolis. Born February 28, 1938; education: Augsburg College (B.A.); Minnesota House of Representatives (1961-78); minority leader (1969-72), speaker of the house (1973-78); former president, National Conference of State Legislatures; wife, Sylvia; daughters, Karin, Julie.

Elected: 1978, 1980, 1982, 1984, 1986, 1988.



Congressional District 6
Representative Gerry Sikorski
 (Democratic-Farmer-Labor)

277 Coon Rapids Blvd. NW, Suite 414, Coon Rapids 55433, (612) 780-5801.
 414 Cannon House Office Bldg., Washington, D.C. 20515, (202) 225-2271.

Committees: Energy and Commerce; Post Office and Civil Service; Select Committee on Children, Youth and Families.

Biography: Stillwater. Born April 26, 1948; education: University of Minnesota (J.D., 1973, magna cum laude); Minnesota State Senate (1977-82); senate majority whip (1981-82); married Susan Erkel; daughter, Anne.

Elected: 1982, 1984, 1986, 1988.

Congressional District 7
Representative Arlan Stangeland
(Independent-Republican)

M-F Bldg., 403 Center Ave., Moorhead 56560, (218) 233-8631.
 720 Mall Germain, St. Cloud 56301, (612) 251-0740.
 2245 Rayburn House Office Bldg., Washington, D.C. 20515, (202)
 225-2165.

Committees: Agriculture; Public Works and Transportation.

Biography: Barnesville. Born February 8, 1930; graduate, Moorhead High School (1948); farmer; Minnesota House of Representatives (1967-74); chair, Agriculture Task Force; married Virginia Trowbridge; children, David, Beth, Brian, Jean, Todd, Jeffrey, Stuart.

Elected: 1977, 1978, 1980, 1982, 1984, 1986, 1988.

Congressional District 8
Representative James L. Oberstar
(Democratic-Farmer-Labor)

Brainerd City Hall, 501 Laurel St., Brainerd, 56401, (218) 828-4400.
 Chisholm City Hall, 316 Lake St., Chisholm, 55719, (218) 254-5761.
 231 Federal Bldg., Duluth 55802, (218) 727-7474.
 2351 Rayburn House Office Bldg., Washington, D.C. 20515, (202)
 225-6211.

Committees: Budget; Public Works and Transportation; Merchant Marine and Fisheries.

Biography: Chisholm. Education: St. Thomas College, graduate work in political science and economics in Europe and Canada; founding member, co-chair, Northeast Midwest Congressional Coalition; executive committee, Congressional Steel Caucus; wife, Jo; children, Ted, Noelle, Ann-Therese, Monica.

Elected: 1974, 1976, 1978, 1980, 1982, 1984, 1986, 1988.



MINNESOTANS IN CONGRESS SINCE STATEHOOD —

UNITED STATES SENATOR

James Shields, Democrat: May 12, 1858, to March 3, 1859.
 Henry M. Rice, Democrat: March 12, 1858, to March 3, 1863.
 Morton S. Wilkinson, Republican: March 4, 1859, to March 3, 1865.
 Alexander Ramsey, Republican: March 4, 1863, to March 3, 1875.
 Daniel S. Norton, Republican: March 4, 1865 to July 13, 1870.
 William Windom, Republican: July 16, 1870 to January 18, 1871.
 O. P. Stearns, Republican: January 18, 1871, to March 3, 1871.
 William Windom, Republican: March 4, 1871, to March 12, 1881.
 S. J. R. McMillan, Republican: March 6, 1875 to March 3, 1887.
 A. J. Edgerton, Republican: March 14, 1881, to October 26, 1881.
 William Windom, Republican: October 26, 1881, to March 3, 1883.
 D. M. Sabin, Republican: March 4, 1883, to March 4, 1889.
 C. K. Davis, Republican: March 4, 1887, to November 27, 1900.
 W. D. Washburn, Republican: March 4, 1889, to March 4, 1895.
 Knute Nelson, Republican: March 4, 1895, to April 28, 1923.
 Charles A. Towne, Democrat: December 5, 1900, to January 23, 1901.
 Moses E. Clapp, Republican: January 23, 1901, to March 4, 1917.
 Frank B. Kellogg, Republican: March 4, 1917, to March 4, 1923.
 Henrik Shipstead, Farmer-Labor: March 4, 1923, to January 6, 1947.
 Magnus Johnson, Farmer-Labor: July 16, 1923, to March 4, 1925.
 Thomas D. Schall, Republican: March 4, 1925, to December 23, 1935.
 Elmer A. Benson, Farmer-Labor: December 27, 1935, to November 3, 1936.
 Guy V. Howard, Republican: November 3, 1936, to January 3, 1937.

Ernest Lundeen, Farmer-Labor: January 3, 1937, to August 31, 1940.
 Joseph H. Ball, Republican: October 14, 1940, to November 18, 1942.
 Arthur E. Nelson, Republican: November 18, 1942, to January 6, 1943.
 Joseph H. Ball, Republican: January 6, 1943, to January 3, 1949.
 Edward J. Thyne, Republican: January 6, 1947, to January 7, 1959.
 Hubert H. Humphrey, Democratic-Farmer-Labor: January 3, 1949, to December 29, 1964.
 Eugene J. McCarthy, Democratic-Farmer-Labor: January 7, 1959, to January 4, 1971.
 Walter F. Mondale, Democratic-Farmer-Labor: December 20, 1964, to December 30, 1976.
 Hubert H. Humphrey, Democratic-Farmer-Labor: January 4, 1971, to January 13, 1978.
 Muriel Humphrey, Democratic-Farmer-Labor: January 25, 1978, to November 7, 1978.
 Wendell R. Anderson, Democratic-Farmer-Labor: January 4, 1977, to December 29, 1978.
 *Dave Durenberger, Independent-Republican: November 8, 1978.
 *Rudy Boschwitz, Independent-Republican: December 30, 1978.

REPRESENTATIVE IN CONGRESS

At Large

J. M. Cavanaugh, Democrat: May 12, 1858, to March 4, 1859.
 William Windom, Republican: March 4, 1859, to March 4, 1863.
 Cyrus Aldrich, Republican: March 4, 1859, to March 4, 1863.
 James Manahan, Republican: March 4, 1913, to March 4, 1915.
 Ray P. Chase, Republican: March 4, 1933, to January 3, 1935.
 Theodore Christianson, Republican: March 4, 1933, to January 3, 1935.
 Harold Knutson, Republican: March 4, 1933, to January 3, 1935.
 Henry Arens, Farmer-Labor: March 4, 1933, to January 3, 1935.
 Magnus Johnson, Farmer-Labor: March 4, 1933, to January 3, 1935.
 Paul John Kvale, Farmer-Labor: March 4, 1933, to January 3, 1935.
 Ernest Lundeen, Farmer-Labor: March 4, 1933, to January 3, 1935.
 F. H. Shoemaker, Farmer-Labor: March 4, 1933, to January 3, 1935.
 Elnar Hoidale, Democrat: March 4, 1933, to January 3, 1935.

First District

William Windom, Republican: March 4, 1863, to March 4, 1869.
 Morton S. Wilkinson, Republican: March 4, 1869, to March 4, 1871.
 Mark H. Dunnell, Republican: March 4, 1871, to March 4, 1883.
 Milo White, Republican: March 4, 1883, to March 4, 1887.
 Thomas Wilson, Democrat: March 4, 1887, to March 4, 1889.
 Mark H. Dunnell, Republican: March 4, 1889, to March 4, 1891.
 W. H. Harries, Democrat: March 4, 1891, to March 4, 1893.
 James A. Tawney, Republican: March 4, 1893, to March 4, 1911.
 Sydney Anderson, Republican: March 4, 1911, to March 4, 1925.
 Allen J. Furlow, Republican: March 4, 1925, to March 4, 1929.
 Victor Christgau, Republican: March 4, 1929, to March 4, 1933.
 August H. Andresen, Republican: January 3, 1935, to January 14, 1958.
 Albert H. Quice, Republican: March 6, 1958, to January 1, 1979.
 Arlen Erdahl, Independent-Republican: January 15, 1979, to January 3, 1983.
 *Timothy J. Penny, Democratic-Farmer-Labor: January 3, 1983.

Second District

Ignatius Donnelly, Republican: March 4, 1863, to March 4, 1869.
 Eugene M. Wilson, Democrat: March 4, 1869, to March 4, 1871.
 John T. Averill, Republican: March 4, 1871, to March 4, 1873.
 H. B. Strait, Republican: March 4, 1873, to March 4, 1879.
 Henry Poehler, Democrat: March 4, 1879, to March 4, 1881.
 H. B. Strait, Republican: March 4, 1881, to March 4, 1883.
 J. B. Wakefield, Republican: March 4, 1883, to March 4, 1887.
 John Lind, Republican: March 4, 1887, to March 4, 1893.
 James T. McCleary, Republican: March 4, 1893, to March 4, 1907.
 W. S. Hammond, Democrat: March 4, 1907, to March 4, 1915.
 Franklin F. Ellsworth, Republican: March 4, 1915, to March 4, 1921.
 Frank Clague, Republican: March 4, 1921, to March 4, 1933.
 Elmer J. Ryan, Democrat: January 3, 1935, to January 3, 1941.
 Joseph P. O'Hara, Republican: January 3, 1941, to January 7, 1959.
 Ancher Nelsen, Republican: January 7, 1959, to January 3, 1975.
 Tom Hagedorn, Independent-Republican: January 3, 1975, to January 3, 1983.
 *Vin Weber, Independent-Republican: January 3, 1983. ***

Third District

John T. Averill, Republican: March 4, 1873, to March 4, 1875.

William S. King, Republican: March 4, 1875, to March 4, 1877.
 Jacob H. Stewart, Republican: March 4, 1877, to March 4, 1879.
 William D. Washburn, Republican: March 4, 1879, to March 4, 1883.
 H. B. Strait, Republican: March 4, 1883, to March 4, 1887.
 John L. MacDonald, Democrat: March 4, 1887, to March 4, 1889.
 Darwin S. Hall, Republican: March 4, 1889, to March 4, 1891.
 O. M. Hall, Democrat: March 4, 1891, to March 4, 1895.
 Joel P. Heatwole, Republican: March 4, 1895, to March 4, 1903.
 Charles R. Davis, Republican: March 4, 1903, to March 4, 1925.
 August H. Andresen, Republican: March 4, 1925, to March 4, 1933.
 Ernest Lundeen, Farmer-Labor: January 3, 1935, to January 3, 1937.
 Henry G. Teigan, Farmer-Labor: January 3, 1937, to January 3, 1939.
 John G. Alexander, Republican: January 3, 1939, to January 3, 1941.
 Richard P. (Dick) Gale, January 3, 1941, to January 2, 1945.
 William J. Gallagher, Democratic-Farmer-Labor: January 2, 1945, to August 13, 1946.
 George MacKinnon, Republican: January 6, 1947, to January 3, 1949.
 Roy W. Wier, Democratic-Farmer-Labor: January 3, 1949, to January 3, 1961.
 Clark MacGregor, Republican: January 3, 1961, to January 4, 1971.
 *Bill Frenzel, Independent-Republican, January 4, 1971.

Fourth District

W. D. Washburn, Republican: March 4, 1883, to March 4, 1885.
 J. B. Gilfillan, Republican: March 4, 1885, to March 4, 1887.
 Edmund Rice, Democrat: March 4, 1887, to March 4, 1889.
 S. P. Snider, Republican: March 4, 1889, to March 4, 1891.
 J. N. Castle, Democrat: March 4, 1891, to March 4, 1893.
 Andrew R. Kiefer, Republican: March 4, 1893, to March 4, 1897.
 Frederick C. Stevens, Republican: March 4, 1897, to March 4, 1915.
 Carl C. Van Dyke, Democrat: March 4, 1915, to May 20, 1919.
 Oscar E. Keller, Republican: July 10, 1919, to March 4, 1927.
 Melvin J. Maas, Republican: March 4, 1927, to March 4, 1933.
 Melvin J. Maas, Republican: January 3, 1935, to January 2, 1945.
 Frank T. Starkey, Democratic-Farmer-Labor: January 2, 1945, to January 6, 1947.
 Edward J. Devitt, Republican: January 6, 1947, to January 3, 1949.
 Eugene J. McCarthy, Democratic-Farmer-Labor: January 3, 1949, to January 7, 1959.
 Joseph E. Karth, Democratic-Farmer-Labor: January 7, 1959, to January 4, 1977.
 *Bruce F. Vento, Democratic-Farmer-Labor: January 4, 1977.

Fifth District

Knute Nelson, Republican: March 4, 1883, to March 4, 1889.
 S. G. Comstock, Republican: March 4, 1889, to March 4, 1891.
 Kittel Halvorson, Alliance: March 4, 1891, to March 4, 1893.
 Loren Fletcher, Republican: March 4, 1893, to March 4, 1903.
 John Lind, Democrat: March 4, 1903, to March 4, 1905.
 Loren Fletcher, Republican: March 4, 1905, to March 4, 1907.
 Frank M. Nye, Republican: March 4, 1907, to March 4, 1913.
 George R. Smith, Republican: March 4, 1913, to March 4, 1917.
 Ernest Lundeen, Republican: March 4, 1917, to March 4, 1919.
 Walter H. Newton, Republican: March 4, 1919, to June 30, 1929.
 W. I. Nolan, Republican: July 1, 1929, to March 4, 1933.
 Theodore Christianson, Republican: January 3, 1935, to January 3, 1937.
 Dewey William Johnson, Farmer-Labor: January 3, 1937, to January 3, 1939.
 Oscar Youngdahl, Republican: January 3, 1939, to January 6, 1943.
 Walter H. Judd, Republican: January 6, 1943, to January 7, 1963.
 Donald M. Fraser, Democratic-Farmer-Labor: January 7, 1963, to January 15, 1979.
 *Martin Olav Sabo, Democratic-Farmer-Labor: January 15, 1979.

Sixth District

M. R. Baldwin, Democrat: March 4, 1893, to March 4, 1895.
 Charles A. Towne, Republican: March 4, 1895, to March 4, 1897.
 Robert Page Morris, Republican: March 4, 1897, to March 4, 1903.
 C. B. Buckman, Republican: March 4, 1903, to March 4, 1907.
 Charles A. Lindbergh, Republican: March 4, 1907, to March 4, 1917.
 Harold Knutson, Republican: March 4, 1917, to March 4, 1933.
 Harold Knutson, Republican: January 3, 1935, to January 3, 1949.
 Fred Marshall, Democratic-Farmer-Labor: January 3, 1949, to January 6, 1963.
 Alec G. Olson, Democratic-Farmer-Labor: January 7, 1963, to January 3, 1967.
 John M. Zwach, Republican: January 3, 1967, to January 3, 1975.
 Richard Nolan, Democratic-Farmer-Labor: January 3, 1975, to January 3, 1981.

Vin Weber, Independent-Republican: January 3, 1981, to January 3, 1983. ***

*Gerry Sikorski, Democratic-Farmer-Labor: January 3, 1983.

Seventh District

Haldor E. Boen, People's Party: March 4, 1893, to March 4, 1895.

Frank M. Eddy, Republican: March 4, 1895, to March 4, 1903.

Andrew J. Volstead, Republican: March 4, 1903, to March 4, 1923.

O. J. Kvale, Independent: March 4, 1923, to March 4, 1925.

O. J. Kvale, Farmer-Labor: March 4, 1925, to September 11, 1929.

Paul John Kvale, Farmer-Labor: October 16, 1929, to March 4, 1933.

Paul John Kvale, Farmer-Labor: January 3, 1935, to January 3, 1939.

H. Carl Andersen, Republican: January 3, 1939, to January 3, 1963.

Odin Langen, Republican: January 3, 1963, to January 7, 1971. **

Bob Bergland, Democratic-Farmer-Labor, January 4, 1971, to January 23, 1977.

*Arlan Stangeland, Independent-Republican: March 1, 1977.

Eighth District

J. Adam Bede, Republican: March 4, 1903, to March 4, 1909.

Clarence B. Miller, Republican: March 4, 1909, to March 4, 1919.

W. L. Carss, Independent: March 4, 1919, to March 4, 1921.

Oscar J. Larson, Republican: March 4, 1921, to March 4, 1925.

William L. Carss, Farmer-Labor: March 4, 1925, to March 4, 1929.

William A. Pittenger, Republican: March 4, 1929, to March 4, 1933.

William A. Pittenger, Republican: January 3, 1935, to January 3, 1937.

John T. Bernard, Farmer-Labor: January 3, 1937, to January 3, 1939.

William A. Pittenger, Republican: January 3, 1939, to January 6, 1947.

John A. Blatnik, Democratic-Farmer-Labor: January 6, 1947, to January 3, 1975.

*James Oberstar, Democratic-Farmer-Labor: January 3, 1975.

Ninth District

Halvor Steenerson, Republican: March 4, 1903, to March 4, 1923.

Knud Wefald, Farmer-Labor: March 4, 1923, to March 4, 1927.

Conrad G. Selvig, Republican: March 4, 1927, to March 4, 1933.

Richard Thompson Buckler, Farmer-Labor: January 3, 1935, to January 6, 1943.

Harold C. Hagen, Farmer-Labor: January 6, 1943, to January 2, 1945.

Harold C. Hagen, Republican: January 2, 1945, to January 7, 1959.

Coya Knutson, Democratic-Farmer-Labor: January 3, 1955, to January 7, 1959.

Odin Langen, Republican: January 7, 1959, to January 7, 1962. **

Tenth District

Thomas D. Schall, Progressive: March 4, 1915, to March 4, 1919.

Thomas D. Schall, Republican: March 4, 1919, to March 4, 1925.

Godfrey G. Goodwin, Republican: March 4, 1925, to March 4, 1933.

** incumbent*

***Congressional redistricting of 1961 resulted in the dropping of the ninth district. In 1962 Odin Langen, previously elected from the ninth district, was elected to represent the new seventh district.*

****Congressional redistricting of 1982 changed district boundaries. In 1982 Vin Weber, previously elected from the sixth district, was elected to represent the new second district.*

PRESIDENT OF THE UNITED STATES

President George Bush

(Republican)

41st President of the United States

White House, Washington, D.C. 20500, (202) 456-1414.

The U.S. Constitution provides: to qualify as president a person must be thirty-five years old, a natural-born citizen, fourteen years a resident of the United States and elected by a majority of electoral college.

Term expires: 1993.

Salary: \$200,000.

Biography: Houston, Texas. Born June 12, 1924, Milton, Massachusetts. Yale University (1948); U.S. Navy (1942-45); private business ventures (1948-65); U.S. House of Representatives (1966-70); ambassador to the United Nations (1971-74); chief, U.S. Liaison

Office in the People's Republic of China (1974); director, Central Intelligence Agency (1976); vice president (1980-88); married Barbara Pierce (1945), 5 children.

Elected: 1988.

VICE PRESIDENT OF THE UNITED STATES _____

Vice President Dan Quayle

(Republican)

44th Vice President of the United States

Old Executive Office Building, Washington, D.C. 20501, (202) 456-2326

The U.S. Constitution provides: to qualify as vice president, a person must meet the same requirements as the president but not be from the same state as the president.

Term expires: 1993.

Salary: \$91,000.

Biography: Huntington, Indiana. Born February 4, 1947, Indianapolis, Indiana. De Pauw University (B.A., 1969), Indiana University Law School (1974); Indiana National Guard (1969-75); State of Indiana, various positions (1971-74); private law practice and associate publisher, Huntington Herald-Press (1974-76); U.S. House of Representatives (1976-80); U.S. Senate (1980-88); married Marilyn Tucker (1972), 3 children.

Elected: 1988.

MINNESOTA VOTE FOR PRESIDENT SINCE 1860 _____

Am: American **AC:** Anderson Coalition **AP:** American Populist **Cit:** Citizens **C:** Communist **D:** Democratic **DFL:** Democratic-Farmer-Labor **D-Peo:** Democratic People's **DSF:** Democratic (southern faction) **FL:** Farmer-Labor **GR:** Grassroots **G:** Greenback **GL:** Greenback Labor **I:** Independent **IDB:** International Development Bank **In:** Industrial **InG:** Industrial Government **InL:** Industrial Labor **IR:** Independent Republican **L:** Libertarian **M76P:** McCarthy '76 Principle **MnPeo:** Minnesota People's **MnProg:** Minnesota Progressives **NER:** Nation Economic Recovery **NGD:** National (Gold) Democratic **NL:** New Alliance **P&F:** Peace and Freedom **Peo:** People's **PO:** Public Ownership **Pro:** Prohibition **Prog:** Progressive **R:** Republican **S:** Socialist **SD:** Socialist Democrat **SIn:** Socialist Industrial **SL:** Socialist Labor **SW:** Socialist Workers **U:** Union **UL:** Union Labor **WC:** Workers Communist **WL:** Workers League **WW:** Workers World

1860

Abraham Lincoln (R) 22,069
Stephen A. Douglas (D) 11,920
John C. Breckenridge (DSF) 748

1864

Abraham Lincoln (R) 25,055
George B. McClellan (D) 17,367

1868

Ulysses S. Grant (R) 43,722
Horatio Seymour (D) 28,096

1872

Ulysses S. Grant (R) 55,708
Horace Greeley (D) 35,211

1876

Rutherford B. Hayes (R) 72,955
Samuel J. Tilden (D) 48,587
Peter Cooper (G) 2,389
Green Clay Smith (Pro) 144

1880

James A. Garfield (R) 93,902
Winfield S. Hancock (D) 53,315
James B. Weaver (GL) 3,267
Neal Dow (Pro) 286

1884

James G. Blaine (R) 111,685
S. Grover Cleveland (D) 70,065
John P. St. John (Pro) 4,684
Benjamin F. Butler (G) 3,583

1888

Benjamin H. Harrison (R) 142,492
S. Grover Cleveland (D) 104,385
Clinton B. Fisk (Pro) 15,311
Alson J. Streeter (UL) 1,097

1892

Benjamin H. Harrison (R) 122,823
S. Grover Cleveland (D) 100,920
James B. Weaver (Peo) 29,313
John Bidwell (Pro) 14,182
James B. Weaver (Fusion Electors) 107,077

1896

William McKinley (R) 193,503
William J. Bryan (D-Peo) 130,735
Joshua Levering (Pro) 4,339
John M. Palmer (NGD) 3,222
Charles H. Machett (SL) 954

1900

William McKinley (R)	190,461
William J. Bryan (D-Peo)	112,901
John G. Wooley (Pro)	8,555
Eugene V. Debs (SD)	3,065
Joseph R. Maloney (SL)	1,329

1904

Theodore Roosevelt (R)	216,651
Alton B. Parker (D)	55,187
Thomas E. Watson (Peo)	2,103
Eugene V. Debs (PO)	11,692
Silas C. Swallow (Pro)	6,253
Charles H. Corregan (SL)	974

1908

William H. Taft (R)	195,843
William J. Bryan (D)	109,401
Eugene W. Chafin (Pro)	11,107
Eugene V. Debs (PO)	14,527
Thomas L. Hisgen (L)	426

1912

William H. Taft (R)	64,334
Woodrow Wilson (D)	106,426
Eugene V. Debs (PO)	27,505
Eugene W. Chafin (Pro)	7,886
Elmer Reimer (SL)	2,212
Theodore Roosevelt (Prog)	125,856

1916

Charles E. Hughes (R)	179,544
Woodrow Wilson (D)	179,152
J. Frank Hanly (Pro)	7,793
Allan L. Benson (S)	20,117
Elmer Reimer (InL)	468
Edward J. Meier (Prog)	290

1920

Warren G. Harding (R)	519,421
James M. Cox (D)	142,994
William W. Cox (In)	5,828
Eugene V. Debs (S)	56,106
W. W. Watkins (Pro)	11,489

1924

Calvin Coolidge (R)	420,759
John W. Davis (D)	55,913
Frank F. Johns (Sin)	1,855
Robert M. LaFollette (I)	339,192
William Z. Foster (WC)	4,427

1928

Herbert Hoover (R)	560,977
Alfred E. Smith (D)	396,451
Verne L. Reynolds (In)	1,921
William Z. Foster (WC)	4,853
Norman M. Thomas (S)	6,774

1932

Herbert Hoover (R)	363,959
Franklin D. Roosevelt (D)	600,806
Norman M. Thomas (S)	25,476
Jacob S. Coxey (FL)	5,731

1936

Alfred M. Landon (R)	350,461
Franklin D. Roosevelt (D)	698,811
John W. Aiken (In)	961
William Lemke (U)	74,296
Earl R. Browder (C)	2,711
Norman M. Thomas (S)	2,872

1940

Wendell L. Wilkie (R)	596,274
Franklin D. Roosevelt (D)	644,196
John W. Aiken (In)	2,553
Norman M. Thomas (S)	5,454
Earl R. Browder (C)	2,711

1944

Thomas E. Dewey (R)	527,416
Franklin D. Roosevelt (D)	589,864
Edward A. Teichert (InG)	3,176
Norman M. Thomas (S)	5,073

1948

Thomas E. Dewey (R)	483,617
Harry S. Truman (DFL)	692,966
Edward A. Teichert (InG)	2,525
Farrell Dobbs (SW)	606
Henry A. Wallace (Prog)	27,866
Norman M. Thomas (S)	4,646

1952

Dwight D. Eisenhower (R)	763,211
Adlai E. Stevenson (DFL)	608,458
Eric Hass (InG)	2,383
Vincent Hallinan (Prog)	2,666
Farrell Dobbs (SW)	618
Stuart Hamblen (Pro)	2,147

1956

Adlai E. Stevenson (DFL)	617,525
Dwight D. Eisenhower (R)	719,302
Eric Hass (InG)	2,080
Farrell Dobbs (SW)	1,098

1960

John F. Kennedy (DFL)	779,933
Richard M. Nixon (R)	757,915
Farrell Dobbs (SW)	3,077
Eric Hass (InG)	962

1964

Lyndon B. Johnson (DFL)	991,117
Barry M. Goldwater (R)	559,624
Eric Hass (InG)	2,544
Clifton DeBerry (SW)	1,177

1968

Richard M. Nixon (R)	658,643
Hubert H. Humphrey (DFL)	857,738
George C. Wallace (Am)	68,931
Fred Halstead (SW)	808
Henning A. Blomen (InG)	285
Charlene Mitchell (C)	415
Leroy Eldridge Cleaver (P&F)	935
Eugene J. McCarthy (write-in votes)	585

1972

Richard M. Nixon (R)	898,269
George S. McGovern (DFL)	802,346
Louis Fisher (InG)	4,261
Linda Jenness (SW)	940
Gus Hall (C)	662
John G. Schmitz (Am)	31,407
Benjamin M. Spock (MnPeo)	2,805

1976

Gerald Ford (IR)	819,395
Jimmy Carter (DFL)	1,070,440
Peter Camejo (SW)	4,149
Roger L. McBride (L)	3,529
Gus Hall (C)	1,092
Jules Levin (InG)	370
Thomas J. Anderson (Am)	13,592
Eugene J. McCarthy (M'76P)	35,490
Lyndon H. LaRouche (DB)	543
Frank P. Zeidler (S)	354
Margaret Wright (Peo)	635

1980

No Candidates Specified (Am)	6,139
Jimmy Carter (DFL)	954,174
Ronald Reagan (IR)	873,241
Ed Clark (L)	31,593
Clifton DeBerry (SW)	711
Deidre Griswold (WW)	698
Gus Hall (C)	1,184
John B. Anderson (AC)	174,990
David McReynolds (S)	536
Barry Commoner (Cit)	8,407

1984

Ronald Reagan (IR)	1,032,603
Walter Mondale (DFL)	1,036,364
Mel Mason (SW)	3,180
David Bergland (L)	2,996
Lyndon LaRouche (I)	3,865
Gus Hall (C)	630
Ed Winn (WL)	230
Robert "Bob" Richards (AP)	2,377
Sonia Johnson (Cit)	1,219
Dennis Serette (NA)	232

1988

George Bush (IR)	962,337
Michael Dukakis (DFL)	1,109,471
James Warren (SW)	2,155
Lenora B. Fulani (NA)	1,734
Lyndon H. LaRouche (NER)	1,702
Jack Herer (GR)	1,949
Ron Paul (L)	5,109
Ed Winn (WL)	489
Delmar Dennis (AM)	1,298
David Duke (AP)	1,529
Eugene J. McCarthy (MnProg)	5,403

UNITED STATES SUPREME COURT

Supreme Court Building., Washington, D.C. 20543, (202) 479-3000.

Chief Justice: William H. Rehnquist, Arizona

Associate Justices

Harry A. Blackmun, Minnesota
 William J. Brennan, Jr., New Jersey
 Anthony M. Kennedy, California
 Thurgood Marshall, New York

Sandra Day O'Connor, Arizona
 Antonin Scalia, New Jersey
 John Paul Stevens, Illinois
 Byron R. White, Colorado

UNITED STATES COURT OF APPEALS**Eighth Circuit**

United States Court and Custom House, St. Louis, Missouri 63102, (314) 539-3609.

The Eighth Judicial Circuit includes districts in Arkansas, Iowa, Minnesota, Missouri, Nebraska, North Dakota and South Dakota.

Chief Judge: Donald P. Lay, St. Paul, Minnesota

Circuit Judges

Richard S. Arnold, Arkansas
 C. Arlen Beam, Nebraska
 Pasco M. Bowman, Missouri
 George G. Fagg, Iowa
 John R. Gibson, Missouri

Gerald W. Heaney, Minnesota
 Frank J. Magill, North Dakota
 Theodore McMillian, Missouri
 Roger L. Wollman, South Dakota

Senior Judges

Myron H. Bright, North Dakota
 Floyd R. Gibson, Missouri

J. Smith Henley, Arkansas
 Donald R. Ross, Nebraska

Clerk of the Circuit Court: Robert D. St. Vrain, St. Louis, Missouri.

UNITED STATES DISTRICT COURT

Third: 316 Robert St., St. Paul 55101, (612) 290-3212.

Fourth: 110 S. 4th St., Minneapolis 55401, (612) 348-1821.

Fifth: 417 Federal Bldg., Duluth 55802, (218) 720-5250.

Minnesota constitutes one judicial district divided into six divisions. The clerk maintains offices in the third, fourth, and fifth divisions. Correspondence related to cases in other divisions should be mailed to the St. Paul office. Both full-time and part-time magistrates serve at large in Minnesota.

Chief Judge: Donald D. Alsop, St. Paul.

Judges

Robert G. Renner, St. Paul.

Paul A. Magnuson, St. Paul.

Edward J. Devitt, St. Paul.

David S. Doty, Minneapolis.

James M. Rosenbaum, Minneapolis.

Harry M. MacLaughlin, Minneapolis.

Diana E. Murphy, Minneapolis.

Earl R. Larson, Minneapolis.

Clerk of the District Court: Francis E. Dosal.

Magistrates

J. Earl Cudd, Minneapolis.

Janice M. Symchych, St. Paul.

Bernard P. Becker, St. Paul.

Floyd E. Boline, Minneapolis.

Patrick J. McNulty, Duluth.

OFFICE OF UNITED STATES ATTORNEY

234 Federal Courts Bldg., 110 S. 4th St., Minneapolis 55401, (612) 332-8961.

United States Attorney: Jerome G. Arnold.

Assistant United States Attorneys

Thorwald H. Anderson

Patricia Cangemi

Mary E. Carlson

Roylene Champeaux

Paul W. Day

Elizabeth de la Vega

Francis X. Herman

Jon M. Hopeman

James E. Lackner

Joan N. Lancaster

John M. Lee

Donald M. Lewis

Mary Jo Madigan

Paul A. Murphy

Franklin L. Noel

Jeffrey Paulson

Douglas R. Peterson

Nathan Petterson

Denise Reilly

Kenneth Saffold

Henry J. Shea, III

Robert M. Small

Richard E. Vosepka

Joseph T. Walbran

Lynn A. Zentner

Federal Bureau of Investigation, Special Agent: Lawrence G. Lawler, 392 Federal Court Building, Minneapolis 55401, (612) 339-7861.

United States Marshal: Robert L. Pavlak, Sr., Room 523, Federal Court Bldg., 110 S. 4th St., Minneapolis 55401, (612) 349-3835.

MINNESOTANS ON THE SUPREME COURT

Pierce Butler

Associate Justice, United States Supreme Court (1923-1939)

Born March 17, 1866, Dakota County; Carleton College (1887); read law in office of Pinch and Twohy; asst. county attorney (1891-93); county attorney (1893-97); railroad counsel, law practice; regent, University of Minnesota (17 years); U.S. Supreme Court (1923-39); married Anna Cronin, eight children; died November 16, 1939.

Warren E. Burger

Chief Justice, United States Supreme Court (1969-1986)

Born September 17, 1907, St. Paul; University of Minnesota, St. Paul (now William Mitchell College of Law (magna cum laude, 1931); law practice; faculty, William Mitchell College of Law; U.S. asst. attorney general, U.S. Court of Appeals (1956-69); U.S. Supreme Court (1969-86); chair, Commission on the Bicentennial of the United States Constitution.

Harry A. Blackmun**Associate Justice, United States Supreme Court (1970—)**

Born November 12, 1908, Nashville, IL; Mechanic Arts High School, Harvard University (A.B., 1929, summa cum laude, Phi Beta Kappa; LL.B., 1932); law practice; faculty: William Mitchell College of Law, University of Minnesota Law School; resident counsel, Mayo Clinic and Mayo Assn.; U.S. Court of Appeals (1959-70); U.S. Supreme Court (1970-); married Dorothy E. Clark, three daughters.

CHAPTER EIGHT

ELECTIONS

Special Elections 322

Primary Election Returns 1988 332

General Election Returns 1988 348



Minnesota Historical Society photo

**VOTE FOR IR NOMINATION FOR
STATE SENATOR DISTRICT 4 BY COUNTY
SPECIAL PRIMARY ELECTION: SEPTEMBER 29, 1987**

	P E R S O N S 7 R A E M G I S T E R E D	P E R N S O E N L S E C R T E I G O I N S T D E A R Y E D	T O P T E A R S O N N U S M B V E O R T I O N F G	IR	B O B	K E N
COUNTY					D E C K E R	G L I D D E N
Beltrami	15366	175	3076		1245	739
Cass	13040	91	2136		443	384
Hubbard	9508	102	2358		433	451
TOTAL	37914	368	7570		2121	1574

**VOTE FOR DFL NOMINATION FOR
STATE SENATOR DISTRICT 4 BY COUNTY
SPECIAL PRIMARY ELECTION: SEPTEMBER 29, 1987**

	D E N N I S E	A N T H O N Y	D F L
	H A L L E Y	" T O N Y "	K I N K E L
COUNTY			
Beltrami	71	934	
Cass	141	1070	
Hubbard	224	996	
TOTAL	436	3000	

**VOTE FOR IR NOMINATION FOR
STATE SENATOR DISTRICT 48 BY COUNTY
SPECIAL PRIMARY ELECTION: DECEMBER 6, 1988**

	P E A R S S O O N F S 7 R A E M G I S T E R E D	P E O R N S O E N L S E C R T E I G O I N S T D E A R Y E D	T O P T E A R L S O N N U S M B V E O R T I O N F G	IR P A T M C G O W E N
COUNTY				
Hennepin	61678	8	1820	224
Wright	330	0	11	2
TOTAL	62008	8	1831	226

**VOTE FOR DFL NOMINATION FOR
STATE SENATOR DISTRICT 48 BY COUNTY
SPECIAL PRIMARY ELECTION: DECEMBER 6, 1988**

	DFL K A T H L E E N C L E M E N T S	G E O R G E G M A C H
COUNTY		
Hennepin	491	1074
Wright	0	9
TOTAL	491	1083

**VOTE FOR STATE SENATOR DISTRICT 4
BY PRECINCT
SPECIAL GENERAL ELECTION: NOVEMBER 3, 1987**

	P E A R S O O N F S 7 R A E M G I S T E R E D	P E O R N S O E N L S E C R T E I G O I N S T D E A R Y E D	T O P T E A R S O N N S U S M B V E O R T I O N F G	IR B O B D E C K E R	DFL A N T H O N Y G " T O N Y " K I N K E L
BELTRAMI					
Alaska Twp.....	134	1	59	25	34
Bemidji Twp.....	1278	45	581	311	258
Bemidji Ward 1.....	1204	29	475	279	193
Bemidji Ward 2.....	1132	25	428	208	216
Bemidji Ward 3.....	1252	40	317	138	179
Bemidji Ward 4.....	1026	19	368	146	218
Bemidji Ward 5.....	1212	31	606	274	328
Birch Twp.....	58	0	22	15	7
Blackduck.....	370	15	195	115	76
Buzzle Twp.....	148	3	62	22	40
Cormant Twp.....	118	0	40	20	20
Durand Twp.....	79	1	34	16	18
Eckles Twp.....	320	6	127	49	76
Frohn Twp.....	571	20	272	143	147
Funkley.....	12	0	8	2	5
Grant Valley Twp.....	495	22	236	98	132
Hagali Twp.....	141	3	47	19	28
Hines Twp.....	319	4	112	59	52
Hornet Twp.....	109	3	40	14	25
Jones Twp.....	105	0	43	25	18
Kelliher City.....	181	4	70	23	46
Kelliher Twp.....	71	1	24	13	11
Lammers Twp.....	201	3	84	44	38
Langor Twp.....	89	2	37	13	22
Liberty Twp.....	273	11	117	47	69
Maple Ridge Twp.....	57	0	23	7	16
Moose Lake Twp.....	115	2	40	21	19
Northern Twp.....	1957	80	976	557	416
Port Hope Twp.....	265	11	121	72	47
Roosevelt Twp.....	127	0	61	28	31
Shooks Twp.....	119	1	50	14	36
Solway.....	48	1	21	15	5
Sugar Bush Twp.....	86	0	51	29	20
Summit Twp.....	110	1	58	27	30
Taylor Twp.....	57	1	28	12	16
Ten Lake Twp.....	376	9	173	67	105
Tenstrike.....	86	0	38	23	14
Turtle Lake Twp.....	518	11	254	162	91
Turtle River City.....	43	0	24	13	10
Turtle River Twp.....	406	17	220	89	128
Unorg. Dist. #3.....	116	4	48	21	26
Wilton.....	99	4	59	23	36
COUNTY TOTALS	15483	430	6649	3298	3302
DISTRICT 4 CASS COUNTY					
Ansel Twp.....	67	1	21	14	7
Backus.....	199	1	85	51	33

Barclay Twp.....	255	4	112	57	55
Becker Twp.....	167	2	37	12	24
Bena.....	161	3	69	29	39
Beulah Twp.....	37	0	15	3	12
Birch Lake Twp.....	322	10	167	93	72
Blind Lake Twp.....	56	0	36	22	14
Boy Lake Twp.....	88	2	46	24	22
Boy River City.....	33	2	21	5	15
Boy River Twp.....	59	1	23	14	8
Bull Moose Twp.....	53	2	24	16	8
Bungo Twp.....	81	0	28	12	14
Byron Twp.....	79	0	26	15	11
Cass Lake.....	487	17	191	62	127
Chickamaw Beach.....	90	1	38	22	13
Crooked Lake Twp.....	308	6	110	37	73
Deerfield Twp.....	69	3	39	13	24
East Gull Lake.....	369	13	102	65	37
Fairview Twp.....	235	1	47	30	17
Federal Dam.....	97	8	51	7	42
Gould Twp.....	117	10	77	16	60
Hackensack.....	197	5	98	40	57
Hardwood South.....	11	0	2	0	2
Hiram Twp.....	184	4	90	51	36
Home Brook Twp.....	96	0	29	17	11
Inquadona Twp.....	94	2	38	18	20
Kego Twp.....	233	9	111	69	41
Lake Shore.....	475	0	97	65	30
Leech Lake Twp.....	193	11	108	65	42
Lima Twp.....	66	0	25	12	13
Longville.....	162	5	101	48	52
Loon Lake Twp.....	156	2	54	25	27
McKinley Twp.....	87	3	31	18	12
Maple Twp.....	161	3	63	42	20
May Twp.....	308	2	69	50	18
Meadow Brook Twp.....	92	0	21	16	5
Moose Lake Twp.....	62	1	24	10	14
Ottertail Point.....	42	3	25	16	9
Pike Bay Twp.....	708	36	315	83	225
Pine Lake Twp.....	137	0	58	22	35
Pine River.....	480	4	213	117	94
Pine River Twp.....	401	12	178	108	69
Ponto Lake Twp.....	332	10	138	71	66
Poplar Twp.....	115	2	39	20	19
Powers Twp.....	469	12	201	103	93
Remer.....	264	7	119	50	69
Remer Twp.....	94	0	45	17	27
Rogers Twp.....	33	0	19	16	3
Salem Twp.....	47	0	20	17	3
Shingobee Twp.....	917	27	431	223	200
Slater Twp.....	108	3	49	20	29
Smoky Hollow Twp.....	52	0	13	10	3
Sucker Lakes.....	3	1	2	1	1
Thunder Lake Twp.....	202	1	86	41	43
Torrey Twp.....	83	0	30	17	13
Trelipe Twp.....	125	2	51	26	25
Turtle Lake Twp.....	374	7	179	90	88
Wabedo Twp.....	264	5	116	73	43
Wahnena Twp.....	65	0	24	10	14
Walden Twp.....	194	1	75	62	13
Walker.....	660	16	346	197	146
Wilkinson Twp.....	183	6	89	34	54
Willow River.....	27	0	13	5	8
Wilson Twp.....	248	3	92	58	30
Winnie Portage Lakes.....	78	0	33	3	29
Woodrow Twp.....	429	16	224	135	88
COUNTY TOTAL.....	13140	308	5549	2822	2654

DISTRICT 4**HUBBARD COUNTY**

Akeley City.....	216	8	132	49	80
Akeley Twp.....	209	12	122	66	54
Arago Twp.....	258	12	143	84	57
Badoura Twp.....	56	3	39	18	20
Clay Twp.....	37	4	27	18	9
Clover Twp.....	60	4	39	23	15
Crow Wing Twp.....	158	4	85	48	36
Farden Twp.....	371	10	184	96	85
Fern Twp.....	103	1	48	18	29
Guthrie Twp.....	229	1	115	64	51

Hart Lake Twp.....	210	4	128	76	50
Helga Twp.....	458	15	250	91	157
Hendrickson Twp.....	114	5	70	35	33
Henrietta Twp.....	734	26	397	231	164
Hubbard Twp.....	393	10	199	124	74
Lake Alice Twp.....	57	0	32	22	10
Lake Emma Twp.....	438	15	262	172	87
Lake George Twp.....	247	4	155	85	70
Lake Hattie Twp.....	64	4	18	8	9
Lakeport Twp.....	382	16	234	120	117
Laporte City.....	88	6	74	19	56
Mantrap Twp.....	163	2	87	34	52
Nevis City.....	220	16	161	79	80
Nevis Twp.....	427	12	275	158	114
Park Rapids City.....	1637	77	953	466	469
Rockwood Twp.....	203	6	114	51	63
Schoolcraft Twp.....	44	1	28	16	12
Steamboat River Twp..	44	4	30	21	9
Straight River Twp....	310	11	156	102	49
Thorpe Twp.....	23	4	20	11	7
Todd Twp.....	683	23	393	210	180
White Oak Twp.....	222	8	126	65	58
COUNTY TOTAL.....	8858	328	5096	2680	2356
DISTRICT TOTAL.....	37481	1066	17294	8800	8312

**VOTE FOR STATE SENATOR DISTRICT 37
BY PRECINCT
SPECIAL GENERAL ELECTION: NOVEMBER 8, 1988**

	P E R S O N S 7 R A E M G I S T E R E D	P E O R N S O E N L S E C R T E I G O I N S T D E A R Y E D	T O P T E A R L S O N N U S M B V E O R T I O N F G	IR P A T R I C I A P A R I S E A U	DFL B A R B A R A S A V A N I C K
DAKOTA					
Apple Valley P-1.....	1490	261	1444	762	640
Apple Valley P-2.....	1356	304	1366	666	645
Apple Valley P-3.....	1387	209	1306	688	571
Apple Valley P-4.....	1211	288	1201	606	557
Apple Valley P-5.....	2407	527	2430	1558	801
Apple Valley P-6.....	1239	252	1189	596	525
Apple Valley P-7.....	952	311	950	465	428
Apple Valley P-8.....	1504	201	1426	762	632
Apple Valley P-9.....	1305	228	1268	677	546
Apple Valley P-10.....	544	128	571	354	187
Apple Valley P-11.....	1907	433	1960	1033	851
Apple Valley P-12.....	477	155	549	285	244
Castle Rock Twp.....	697	125	675	386	279
Coates.....	106	20	101	40	58
Douglas Twp.....	298	42	302	133	160
Empire Twp.....	666	108	618	351	257
Farmington P-1.....	1220	249	1146	606	505
Farmington P-2.....	768	129	723	427	280
Farmington P-3.....	612	206	620	301	294
Hampton.....	174	32	167	82	80
Hampton Twp.....	369	85	354	183	158
Hastings W-1.....	2123	509	1928	744	1065
Hastings W-2.....	1803	384	1715	745	884

Hastings W-3	1863	310	1711	755	867
Hastings W-4	1815	274	1693	870	769
Lakeville P-5	2289	514	2102	944	1046
Marshan Twp	649	100	587	277	295
Miesville	97	11	92	36	46
New Trier	38	14	46	16	28
Nininger Twp	414	64	381	188	184
Randolph	170	40	172	69	90
Randolph Twp	205	52	218	107	106
Ravenna Twp	915	160	865	412	424
Rosemount P-1	879	104	709	313	380
Rosemount P-2	760	138	675	343	312
Rosemount P-3	860	113	762	411	314
Rosemount P-4	1275	307	1174	531	591
Sciota Twp	121	14	112	57	54
Vermilion	270	36	244	112	126
Vermilion Twp	588	86	536	271	255
Waterford Twp	265	48	272	156	107
COUNTY TOTALS	38088	7571	36360	18318	16641
WASHINGTON					
Hastings W-1	5	0	4	0	4
COUNTY TOTALS	5	0	4	0	4
DISTRICT TOTALS	38093	7571	36364	18318	16645

**VOTE FOR STATE REPRESENTATIVE DISTRICT 30B
BY PRECINCT
SPECIAL GENERAL ELECTION: NOVEMBER 3, 1987**

	P E A R S O O N F S 7 R E M G I S T E R E D	P E O R N S O E N L S E C R T E I G O I N S T D E A R Y E D	T O P T E A R L S O N N U S M B V E O R T I O N F G	IR D A L E D E R A D	DFL P E T E R F O G
DODGE					
Ashland Twp	241	0	65	36	29
Canisteo Twp	418	2	74	43	31
Hayfield Twp	259	1	88	29	59
Ripley Twp	119	1	36	24	12
Vernon Twp	365	0	116	35	81
Westfield Twp	284	7	80	44	36
Hayfield	841	10	277	130	147
Kasson	1829	20	328	162	166
COUNTY TOTAL	4356	41	1064	503	561
FREEBORN					
Bath Twp	317	0	122	84	38
Clarks Grove	359	0	127	86	41
Geneva	272	0	68	37	31
Geneva Twp	275	0	77	49	28
Hollandale	202	0	93	89	4
Newry Twp	282	0	102	55	47
COUNTY TOTAL	1707	0	589	400	189
MOWER					
Brownsdale	401	3	137	82	55

Red Rock Twp.....	497	0	113	46	67
Udolpho Twp.....	314	5	127	52	75
Waltham.....	110	0	48	20	28
Waltham Twp.....	239	2	66	25	41
COUNTY TOTAL.....	1561	10	491	225	266
STEELE					
Aurora.....	362	3	93	27	64
Berlin.....	264	5	100	49	48
Blooming Prairie.....	1103	20	367	126	208
Blooming Prairie Twp..	270	1	85	24	61
Deerfield.....	294	1	70	42	24
Ellendale.....	344	16	154	86	59
Lemond.....	287	6	82	42	35
Meriden.....	405	4	151	102	44
Somerset.....	499	7	130	59	61
Summit.....	314	1	117	46	69
COUNTY TOTAL.....	4142	64	1349	603	673
WASECA					
Blooming Grove Twp ..	293	12	154	93	59
Waseca 1-A.....	425	17	224	117	107
Waseca 1-B.....	1089	58	550	305	244
Waseca 2-A.....	1064	74	642	375	266
Waseca 2-B.....	626	22	377	224	153
Waseca 3-A.....	987	58	367	158	209
Waseca 3-B.....	783	47	502	281	216
Woodville Twp.....	589	26	361	248	112
COUNTY TOTALS.....	5856	314	3177	1801	1366
DISTRICT TOTALS.....	17622	429	6670	3532	3055

VOTE FOR STATE SENATOR DISTRICT 48 BY PRECINCT

SPECIAL GENERAL ELECTION: DECEMBER 20, 1988

				DFL	IR
P	P	T		G	P
E A	E O	O P		E	A
R S	R N	T E		O	T
S	S	A R		R	
O O	O E	L S		G	M
N F	N L	O		E	C
S	S E	N N			G
7	C	U S		G	O
R A	R T	M		M	W
E M	E I	B V		A	E
G	G O	E O		C	N
I	I N	R T	H		
S	S	I			
T	T D	O N			
E	E A	F G			
R	R Y				
E	E				
D	D				
HENNEPIN					
Brooklyn Park W-C P-2	1640	0	80	24	56
Brooklyn Park W-C P-4	345	0	28	7	21
Brooklyn Park W-C P-7	904	0	45	12	33
Brooklyn Park W-E P-1.	1831	1	134	60	74
Brooklyn Park W-E P-2.	1682	0	136	50	84
Brooklyn Park W-E P-3.	1405	1	148	51	96
Brooklyn Park W-E P-4.	1794	0	73	33	40
Brooklyn Park W-E P-5.	2129	0	154	55	98
Brooklyn Park W-E P-6.	1383	0	88	27	60
Brooklyn Park W-E P-7.	2452	0	99	44	55
Brooklyn Park W-W P-6	758	0	42	24	18
Corcoran P-1.....	1548	8	421	291	130
Corcoran P-2.....	1415	4	293	189	107
Hanover P-1.....	158	0	28	17	11
Hassan Twp P-2.....	406	0	79	62	17

Loretto P-1	265	0	35	25	10
Maple Grove P-1	2646	3	248	63	184
Maple Grove P-2	2377	1	170	95	75
Maple Grove P-3	2385	0	134	40	94
Maple Grove P-4	3893	3	233	104	125
Maple Grove P-5	1274	1	159	41	118
Maple Grove P-6	3542	4	300	117	182
Maple Grove P-7	1302	0	102	30	72
Maple Grove P-8	1944	2	204	51	153
Maple Grove P-9	1419	0	146	48	94
Maple Grove P-10	1391	0	79	22	57
Medina P-1	2069	5	217	48	167
Osseo P-1	541	0	82	32	50
Osseo P-2	720	1	85	20	62
Osseo P-3	544	0	66	29	35
Plymouth P-1	4076	5	251	37	214
Plymouth P-2	2677	1	253	30	222
Plymouth P-11	2645	1	209	29	180
Plymouth P-12	2937	0	272	44	227
Plymouth P-15	1247	3	78	6	71
Plymouth P-16	1819	0	100	10	89
COUNTY TOTAL	61563	44	5271	1867	3381
WRIGHT					
Hanover	326	0	53	25	28
COUNTY TOTAL	326	0	53	25	28
DISTRICT TOTAL	61889	44	5324	1892	3409

**VOTE FOR STATE REPRESENTATIVE DISTRICT 52A
BY PRECINCT
SPECIAL GENERAL ELECTION: FEBRUARY 4, 1989**

	P E A R S O O N F S 7 R A E M G I S T E R E D	P E O R N S O E N L S E C R T E I G O I N S T D E A R Y E D	T O P T E A R L S O N N U S M B V E O R T I O N F G	DFL D A W N S C H N I C K E L S	IR L I N D A R U N B E C K
ANOKA					
Blaine D-1 P-1	2245	6	393	180	207
Blaine D-1 P-4	2291	4	554	204	348
Blaine D-2 P-1	2202	20	574	214	360
Blaine D-2 P-2	2138	7	464	219	243
Blaine D-2 P-3	1117	7	308	155	153
Blaine D-2 P-4	1275	6	364	188	175
Blaine D-3 P-5	389	3	84	39	45
Blaine D-3 P-6	808	4	126	75	50
Circle Pines P-1	1333	6	397	239	157
Circle Pines P-2	1536	0	535	197	338
Lexington P-1	1174	3	262	154	108
COUNTY TOTAL	16508	66	4061	1864	2184
RAMSEY					
Blaine W-1 P-1	0	0	0	0	0
Mounds View P-1	2048	7	565	196	369
Mounds View P-2	1727	3	367	180	187
Shoreview P-3	3479	10	885	197	687
COUNTY TOTAL	7254	20	1817	573	1243
DISTRICT TOTAL	23762	86	5878	2437	3427

VOTE FOR STATE REPRESENTATIVE DISTRICT 65A
BY PRECINCT
SPECIAL GENERAL ELECTION: NOVEMBER 3, 1987

	P E A R S S O N F S 7 R A E M G I S T E R E D	P E O R N S O E N L S E C R T E I G O I N S T D E A R Y E D	T O P T E A R S L O N N U S M B V E O R T I O N F G	IR E U N I C E S M I T H	DFL A N D Y D A W K I N S
RAMSEY					
Saint Paul W-1 P-2	1265	5	247	39	99
Saint Paul W-1 P-3	890	3	215	41	168
Saint Paul W-1 P-4	766	4	112	27	78
Saint Paul W-1 P-5	157	0	15	8	18
Saint Paul W-1 P-6	475	7	100	30	49
Saint Paul W-1 P-8	815	5	178	30	145
Saint Paul W-1 P-9	924	6	216	35	167
Saint Paul W-1 P-12	584	7	79	40	36
Saint Paul W-1 P-13	680	3	168	12	136
Saint Paul W-1 P-14	527	2	98	15	70
Saint Paul W-1 P-15	451	0	65	8	51
Saint Paul W-1 P-16	552	7	103	31	66
Saint Paul W-1 P-17	1157	15	293	97	187
Saint Paul W-1 P-18	1047	8	194	26	156
Saint Paul W-1 P-19	1137	5	168	29	131
Saint Paul W-1 P-22	914	2	174	43	123
Saint Paul W-1 P-23	2630	30	371	78	270
DISTRICT TOTALS	14971	109	2796	589	1950



Paul Williams, Mesabi Daily News, courtesy of ARD.

**VOTER PARTICIPATION AND VOTE FOR NOMINATION FOR UNITED STATES SENATOR BY COUNTY
SEPTEMBER 13, 1988 PRIMARY ELECTION**

County	VOTER PARTICIPATION			UNITED STATES SENATOR Independent-Republican			UNITED STATES SENATOR Democratic-Farmer-Labor	
	P A S S E N S O F 7 A M R E G I S T E R E D	P E R S O N S E L E C T I O N R E G I S T E R I N G	T O T A L P E R S O N S V O T I N G	S H A R O N A N D E R S O N	D A V E D U R E N B E R G E R	J O H N J Z E L E N I A K	K E N T S H E R S C H B A C H	H U B E R T H U M P H R E Y I I
Aitkin.....	8451	157	2556					
Anoka.....	112235	408	7694	48	801	22	100	1356
Becker.....	15454	756	4113	183	2762	75	422	3871
Beltrami.....	19139	275	3114	86	1287	22	344	2040
Benton.....	14144	195	2037	51	943	15	246	1675
Big Stone.....	4624	30	628	44	729	8	172	955
Blue Earth.....	32224	321	3824	12	190	3	15	381
Brown.....	15503	142	2278	65	1485	33	145	1688
Carlton.....	16405	433	4340	46	1120	17	76	858
Carver.....	24148	162	2471	42	1124	35	206	2438
Cass.....	13964	256	3724	73	1282	26	95	804
Chippewa.....	8873	185	2146	125	1368	40	226	1547
Chisago.....	16988	221	4372	33	838	15	79	969
Clay.....	26021	151	2435	91	1492	24	199	2121
Clearwater.....	5172	33	825	32	608	6	142	1402
Cook.....	2839	21	422	11	206	4	82	454
Cottonwood.....	8644	130	1294	5	184	3	15	191
Crow Wing.....	24830	344	4534	24	527	7	57	597
Dakota.....	124860	1045	13377	131	1733	42	207	2122
Dodge.....	9690	58	1201	229	6187	121	543	5698
Douglas.....	16136	132	1726	19	539	6	46	472
Faribault.....	10385	143	2454	32	724	10	89	839
Fillmore.....	11711	87	1225	38	959	10	90	1118
Freeborn.....	19690	205	2908	38	613	12	55	401
Goodhue.....	24753	259	3849	65	1250	21	99	1165
Grant.....	4484	165	763	50	1935	24	101	1297
Hennepin.....	624597	2865	51207	7	205	1	38	485
				981	22210	441	2224	23390

Houston	10537	173	2321	83	1082	24	95	718
Hubbard	9392	116	1871	34	647	22	140	899
Isanti	12107	146	1719	35	600	13	89	785
Itasca	23396	566	7996	134	2097	93	624	4326
Jackson	6946	69	1091	20	387	7	60	541
Kanabec	5958	264	2003	34	778	12	87	970
Kandiyohi	20892	150	2342	35	785	13	83	1241
Kittson	4146	74	1752	11	277	4	150	1138
Koochiching	8961	314	3630	28	568	10	351	2277
Lac Qui Parle	5947	57	1454	23	480	5	52	787
Lake	6648	127	1845	16	388	19	104	1157
Lake of the Woods	1979	20	378	3	96	3	32	227
Le Sueur	13721	317	1270	10	501	5	44	606
Lincoln	4125	32	562	8	182	3	55	280
Lyon	14378	236	3101	43	1225	14	163	1409
Mahnomen	3029	25	662	10	160	6	77	365
Marshall	6689	72	1586	20	373	0	141	973
Martin	13297	108	1625	38	875	13	45	518
McLeod	15983	102	1799	31	977	8	60	654
Meeker	11355	138	1541	36	724	6	42	617
Mille Lacs	10460	116	1773	30	694	4	71	815
Morrison	16422	126	2810	45	914	13	200	1486
Mower	23546	84	3319	54	1166	15	165	1597
Murray	6161	45	820	14	259	1	33	427
Nicollet	15624	157	1724	22	734	8	84	763
Nobles	10517	73	1377	23	374	9	63	715
Norman	4949	52	1038	15	302	1	58	615
Olmsted	56639	96	2307	55	1317	26	93	738
Otter Tail	29687	691	8227	119	3390	36	548	3371
Pennington	8110	69	1119	14	202	2	77	738
Pine	11082	318	2645	29	691	13	178	1510
Pipestone	6180	51	1003	26	398	6	47	436
Polk	19155	288	4489	59	1355	24	239	2304
Pope	6368	187	1768	25	747	5	100	748
Ramsey	281509	1311	20953	265	6161	114	1035	12440
Red Lake	2716	48	687	25	647	11	71	917
Redwood	10004	91	1862	29	971	7	69	636
Renville	10774	27	1066	16	454	7	39	518
Rice	26147	137	2754	33	1042	27	157	1298
Rock	6147	89	1158	28	432	12	57	501
Roseau	7438	113	1558	21	533	5	88	788
Scott	27599	121	2153	32	1109	20	119	729
Sherburne	17724	169	1732	28	635	6	96	826
Sibley	8669	533	4530	89	1993	26	185	1744
St. Louis	126961	1452	30113	413	5303	249	1499	20098
Stearns	60731	571	7149	103	2564	39	477	3462
Steele	16067	72	1165	50	547	6	57	374
Stevens	6442	70	1091	13	423	6	49	528
Swift	7114	140	811	10	211	5	30	497
Todd	15358	211	3406	48	1288	18	259	1570
Traverse	3087	25	340	6	122	2	19	173
Wabasha	10948	128	1653	30	808	15	67	600
Wadena	8493	175	2237	24	644	9	267	1105
Waseca	10434	56	1024	33	431	14	17	434
Washington	74412	408	6053	163	2420	161	265	2643
Watsonwan	7411	71	1103	23	559	7	31	432
Wilkin	4318	59	1010	25	410	3	70	420
Winona	26322	195	3824	109	1618	42	181	1598
Wright	35692	525	4169	80	1628	22	160	1914
Yellow Medicine	7355	55	1050	25	414	5	36	498
TOTAL	2460922	21470	311145	5464	112413	2379	15994	153808

ELECTIONS

FIRST DISTRICT				SECOND DISTRICT				THIRD DISTRICT			
COUNTIES				COUNTIES				COUNTIES			
Blue Earth.....	440	150	833	Big Stone.....	197	42	346	Carver.....	1257	190	503
Dakota.....	6	6	7	Brown.....	1105	112	735	Dakota.....	4135	351	2495
Dodge.....	133	28	322	Chippewa.....	833	111	778	Goodhue.....	27	4	13
Fillmore.....	108	57	472	Cottonwood.....	547	168	467	Hennepin.....	10038	633	3510
Freeborn.....	383	156	677	Douglas.....	749	201	679	Scott.....	938	85	382
Goodhue.....	292	147	1408	Faribault.....	942	151	971	TOTAL.....	16395	1263	6903
Houston.....	429	137	545	Grant.....	190	35	403				
Le Sueur.....	130	42	294	Jackson.....	403	170	413				
Mower.....	323	166	642	Kandiyohi.....	789	137	1146				
Olmsted.....	277	111	339	Lac Qui Parle.....	489	103	738				
Rice.....	251	127	525	Le Sueur.....	9	2	13				
Scott.....	74	28	63	Lincoln.....	185	99	221				
Steele.....	140	88	368	Lyon.....	1254	296	1195				
Wabasha.....	153	78	561	Martin.....	839	106	388				
Waseca.....	97	41	315	McLeod.....	974	132	539				
Winona.....	335	212	994	Meeker.....	725	100	535				
TOTAL.....	3571	1574	8965	Murray.....	276	101	351				
				Nicollet.....	734	137	649				
				Nobles.....	383	229	437				
				Pipestone.....	433	146	307				
				Pope.....	734	169	626				
				Redwood.....	965	165	485				
				Renville.....	454	75	471				
				Rock.....	464	188	345				
				Sibley.....	2005	263	1524				
				Stevens.....	407	69	474				
				Swift.....	210	67	431				
				Traverse.....	123	19	162				
				Watsonwan.....	576	154	388				
				Wright.....	757	142	528				
				Yellow Medicine.....	434	61	459				
				TOTAL.....	19185	3950	17204				

DFL
JAMES L OBERSTAR

Counties
Aitkin 1393
Beltrami 25
Carlton 2401
Cass 1648
Chisago 2205
Cook 207
Crow Wing 2024
Hubbard 13
Isanti 849
Itasca 4521
Kanabec 1035
Koochiching 2479
Lake 1241
Mille Lacs 771
Pine 1614
Sherburne 25
St. Louis 20562
TOTAL 43013

IR
JERRY SHUSTER

MARY JANE RACHNER

Counties
Aitkin 412
Beltrami 8
Carlton 400
Cass 562
Chisago 535
Cook 64
Crow Wing 768
Hubbard 3
Isanti 218
Itasca 747
Kanabec 315
Koochiching 202
Lake 144
Mille Lacs 258
Pine 264
Sherburne 18
St. Louis 1798
TOTAL 6716

EIGHTH DISTRICT

COLLIN C PETERSON

Counties
Aitkin 1652
Beltrami 728
Carlton 415
Cass 627
Chisago 178
Cook 40
Crow Wing 472
Hubbard 71
Isanti 59
Itasca 194
Kanabec 179
Koochiching 770
Lake 263
Mille Lacs 1962
Pine 137
Sherburne 859
St. Louis 132
TOTAL 12164

BILL O KJELDAHL

Counties
Aitkin 73
Beltrami 62
Carlton 39
Cass 40
Chisago 20
Cook 3
Crow Wing 46
Hubbard 13
Isanti 7
Itasca 23
Kanabec 31
Koochiching 74
Lake 16
Mille Lacs 142
Pine 31
Sherburne 69
St. Louis 12
TOTAL 1106

DFL
MARRY HANSON

Counties
Aitkin 610
Beltrami 1052
Carlton 608
Cass 39
Chisago 40
Cook 25
Crow Wing 459
Hubbard 1240
Isanti 188
Itasca 202
Kanabec 867
Koochiching 706
Lake 369
Mille Lacs 1653
Pine 637
Sherburne 1355
St. Louis 331
TOTAL 16079

AL HANSON

Counties
Aitkin 102
Beltrami 84
Carlton 67
Cass 76
Chisago 48
Cook 2
Crow Wing 60
Hubbard 31
Isanti 8
Itasca 33
Kanabec 48
Koochiching 107
Lake 30
Mille Lacs 239
Pine 221
Sherburne 1485
St. Louis 141
TOTAL 1817

IR
ARLAN STANGE LAND

Counties
Aitkin 1382
Beltrami 971
Carlton 755
Cass 681
Chisago 223
Cook 20
Crow Wing 701
Hubbard 296
Isanti 103
Itasca 179
Kanabec 394
Koochiching 956
Lake 321
Mille Lacs 3530
Pine 221
Sherburne 1485
St. Louis 141
TOTAL 18095

SEVENTH DISTRICT

RICHARD D DICK WEIBLEN

RAYMOND C BUZZ GILBERTSON

Counties
Aitkin 3910
Beltrami 3527
Carlton 3910
Cass 3527

OLE SAVIOR

DFL
MARTIN OLAV SABO

Counties
Aitkin 15240
Beltrami 1370
Carlton 15240
Cass 1370

DFL
GERRY SIKORSKI

IR
RAY PLOETZ

SIXTH DISTRICT

Counties
Anoka 2507
Hennepin 3893
Ramsey 4036
Sherburne 3340
Washington 51
Wright 58
TOTAL 9980

FIFTH DISTRICT

Counties
Hennepin 15240
TOTAL 15240

VOTE FOR NOMINATION FOR STATE REPRESENTATIVE BY COUNTY SEPTEMBER 13, 1988 PRIMARY ELECTION

CHAPTER 8 ELECTIONS

IR		DFL		DFL		IR		DFL		DFL		DFL		DFL	
SHERLDOCK		JIM TUNHEIM		WALLY SPARBY		DAVE TUCKER		BERNARD LIEDEER		EDGAR OLSON		BOB NEUENSCHWANDER		RICHARD J. SALMI	
ERICKSON															
DISTRICT 1A		DISTRICT 1B		DISTRICT 2A		DISTRICT 2B		DISTRICT 3A							
Counties		Counties		Counties		Counties		Counties							
Beltrami.....	52	233	Marshall.....	723	Clay.....	66	Clay.....	66	Itasca.....	934	755				
Kittson.....	274	1203	Pennington.....	730	Norman.....	492	Clearwater.....	492	Itasca.....	888	888				
Lake of the Woods..	84	233	Red Lake.....	462	Polk.....	381	Mahnomen.....	381	Koochiching.....	1850	1850				
Marshall.....	88	293	TOTAL.....	1915	TOTAL.....	1537	Norman.....	255	TOTAL.....	2784	1643				
Roseau.....	541	813					Polk.....	915							
TOTAL.....	1049	2775					TOTAL.....	2109							

IR		DFL		IR		DFL		IR		DFL		IR		DFL	
JOHN HOWE		LOREN SOLBERG		CHRIS ALLEN		BOB JOHNSON		ALAN GUNSBURY		ANTHONY KINKEL		WILLIAM PASCH		TOM RUKAVINA	
DISTRICT 3B		DISTRICT 4A		DISTRICT 4B		DISTRICT 5A		DISTRICT 5B							
County		Counties		Counties		County		County							
Itasca.....	1353	3180	Beltrami.....	837	1579	Cass.....	1284	St. Louis.....	588	2905	985	5167	1412		
TOTAL.....	1353	3180	Hubbard.....	131	274	Hubbard.....	459	TOTAL.....	588	2905	985	5167	1412		
			TOTAL.....	968	1853	TOTAL.....	1743								

IR		DFL		IR		DFL		IR		DFL		IR		DFL	
WILLIAM MILLER		DAVID P BATTAGLIA		RUTH SIMMONS		JOSEPH BEGICH		RILLA OPELT		WILLARD MUNGER		DAVY JONES		RALPH MCGILL	
DISTRICT 6A		DISTRICT 6B		DISTRICT 7A		DISTRICT 7B		DISTRICT 8A		DISTRICT 8B		DISTRICT 9A		DISTRICT 9B	
Counties		County		County		County		Counties		County		Counties		Counties	
Cook		St. Louis		St. Louis		St. Louis		Carlton		St. Louis		Carlton		St. Louis	
Koochiching		TOTAL		TOTAL		TOTAL		TOTAL		TOTAL		TOTAL		TOTAL	
Lake		621		2616		282		1765		131		390		1468	
St. Louis		621		2616		282		1765		131		390		1468	
TOTAL		2399		2616		282		1765		131		390		1468	

DISTRICT 8B		IR	DFL	DISTRICT 9A		IR	DFL	DISTRICT 9B		IR	DFL	DISTRICT 10A		IR	DFL	DISTRICT 10B		IR	DFL
		BEN BOO	LARRY ANDERSSON			JOEL CARLSON	DIANE WILLIAMS			MERLYN VALAN	MARVIN K DAUNER			DENNIS POPPENHAGEN	LOREN P THOMPSON			BOB ANDERSON	
County				County				Counties				Counties				County			
St. Louis		942	780	Clay		306	699	Becker		216	377	Becker		1117	1768	Otter Tail		2563	
TOTAL		942	780	TOTAL		306	699	Clay		276	655	Otter Tail		214	1978	TOTAL		2563	
								Otter Tail		19	17	TOTAL		1331					
								Wilkin		428	452								
								TOTAL		939	1501								

DISTRICT 11A			DISTRICT 11B			DISTRICT 12A			DISTRICT 12B			DISTRICT 13A		
Counties			Counties			Counties			Counties			County		
Big Stone	183	401	Douglas	495	573	Otter Tail	598	629	Douglas	193	243	Crow Wing	1339	1329
Stevens	305	471	Grant	191	481	Todd	25	22	Todd	1090	1575	TOTAL	1339	1329
Swift	111	269	Stevens	58	91	Wadena	673	671	Wadena	6	2			311
Traverse	115	183	TOTAL	744	1145	TOTAL	1296	1322	TOTAL	1289	1820			
TOTAL	714	1324												

DISTRICT 13B			DISTRICT 14A			DISTRICT 14B			DISTRICT 15A			DISTRICT 15B		
Counties			Counties			Counties			Counties			County		
Cass	69	85	Aitkin	146	387	Aitkin	361	348	Pope	742	779	Kandiyohi	978	978
Crow Wing	475	671	Carlton	302	479	Carlton	251	512	Stearns	494	565	TOTAL	978	
Morrison	473	907	TOTAL	448	866	Kanabec	303	279	TOTAL	1236	1344			
TOTAL	1017	1663				Pine	707	1185						
						TOTAL	1622	2324						

IR	DFL	IR	DFL	IR	DFL	IR	DFL	IR	DFL
BERNIE OMANN	JAY KLAPHAKE	DENNIS R LOGE	JEFF BERTRAM	MARCUS MARSH	CHARLOTTE A FISHER	DAVE GRUENES	HANS MISCHKE	DAVID JAMISON	JEROME J PETERSON
DISTRICT 16A		DISTRICT 16B		DISTRICT 17A		DISTRICT 17B		DISTRICT 18A	
Counties		Counties		Counties		County		Counties	
Benton.....	91	108	Morrison.....	19	75	Benton.....	610	Benton.....	71
Morrison.....	287	355	Stearns.....	581	881	Sherburne.....	160	Kanabec.....	414
Stearns.....	488	585	Wright.....	171	294	Stearns.....	376	Mille Lacs.....	628
TOTAL.....	866	1048	TOTAL.....	771	1250	TOTAL.....	1146	Morrison.....	72
								Sherburne.....	2
								TOTAL.....	1187

IR		DFL		IR		DFL		IR		DFL		IR		DFL					
DAN WHITCOMB		JERRY J BAUERLY		ROB EASTLUND		HAROLD LASLEY		BEN MONTZKA		LOREN G JENNINGS		CURT FRAZUR		GLEN H ANDERSON		HOWARD MILLER		GARY SEVERSON	
DISTRICT 18B				DISTRICT 19A				DISTRICT 19B				DISTRICT 20A				DISTRICT 20B			
Counties				Counties				Counties				Counties				Counties			
Benton.....		60	187	Anoka.....		62	92	Chisago.....		1304	2006	Chippewa.....		231	425	Chippewa.....		587	522
Sherburne.....		497	678	Isanti.....		553	678	Isanti.....		52	146	Lac Qui Parle.....		451	168	Redwood.....		771	582
TOTAL.....		557	865	Kanabec.....		20	50	Kanabec.....		21	29	Swift.....		74	223	Yellow Medicine.....		151	199
				TOTAL.....		635	820	Pine.....		23	61	Yellow Medicine.....		274	302	TOTAL.....		1509	1303
								TOTAL.....		1400	2242	TOTAL.....		1030	1718				

CHAPTER 8 ELECTIONS

DFL CLOE KLINKNER

IR TERRY DEMPSKY

DISTRICT 23A

Counties	IR	DFL
Brown	1159	778
Cottonwood	0	1
Redwood	127	36
TOTAL	1286	815

DFL RICHARD T VAN BERGEN
MEL MOENCH

IR TONY ONNEN

DISTRICT 22B

Counties	IR	DFL
Hennepin	213	55
Wright	601	234
TOTAL	814	289

DFL BOB MCEACHERN

IR GEORGE JOHNSON

DISTRICT 22A

County	IR	DFL
Wright	801	1095
TOTAL	801	1095

DFL ROGER COOPER

IR CARLTON GUSTAFSON

DISTRICT 21B

Counties	IR	DFL
Kandiyohi	206	271
McLeod	39	44
Meeker	55	62
Renville	407	510
Sibley	21	15
TOTAL	728	902

DFL DON O COTE

IR STEVE DILLE

DISTRICT 21A

Counties	IR	DFL
McLeod	511	258
Meeker	695	505
Stearns	14	10
TOTAL	1220	773

DFL PETER RODOSOVICH

IR JIM J R HORAZDOVSKY

DISTRICT 25B

Counties	IR	DFL
Le Sueur	102	151
Rice	592	1139
Waseca	0	0
TOTAL	694	1290

DFL ROBERT E VANASEK

IR RONALD L BARNES

DISTRICT 25A

Counties	IR	DFL
Dakota	0	0
Le Sueur	118	193
Rice	196	324
Scott	19	46
TOTAL	333	563

DFL BOYD R SCHULER

IR SALL FREDERICK

DISTRICT 24B

Counties	IR	DFL
Blue Earth	599	660
Nicollet	256	284
Waseca	90	87
TOTAL	945	1031

DFL JOHN DORN

IR MARK PIPEPHO

DISTRICT 24A

Counties	IR	DFL
Blue Earth	648	710
Nicollet	0	0
TOTAL	648	710

DFL DON OSTROM

GARY LEGARE

IR ALLEN QUIST

DISTRICT 23B

Counties	IR	DFL
Blue Earth	33	9
Brown	17	3
Le Sueur	256	34
Nicollet	471	77
Renville	35	4
TOTAL	812	127

341

IR	DFL	IR	DFL	IR	DFL	IR	DFL	IR	DFL
DARYL	KATY	GENE	CHAR	JANET	HENRY	DEAN	DAVE	DALE	JEFF
BARNEY	OLSON	HUGOSON	KAHLER	GAYLORD	J KALLIS	HARTLE	FUNK	DERAAD	CONWAY
OLSON									
DISTRICT 28B		DISTRICT 29A		DISTRICT 29B		DISTRICT 30A		DISTRICT 30B	
Counties		Counties		Counties		Counties		Counties	
Cottonwood.....	425	521	826	470	307	190	121	278	295
Jackson.....	380	590	280	222	1186	813	303	79	53
Marlin.....	33	29				31	424	96	106
Watsonwan.....	282	221	1106	692	26	61		120	122
TOTAL.....	1120	1361			147	1226		192	209
					1727			765	785

CHAPTER 8 ELECTIONS

DFL CHRISTIAN

219

IR GIL GUTKNECHT

441

DISTRICT 33A

County Olmsted.....
TOTAL.....

DFL WILLIAM BILL JONES

418
206
23
647

IR ELTON R REDALEN

600
242
31
873

DISTRICT 32B

Counties Fillmore.....
Mower.....
Olmsted.....
TOTAL.....

DFL DICK RUD

249
216
465

IR DON L FREERICH S

379
213
592

DISTRICT 32A

Counties Olmsted.....
Winona.....
TOTAL.....

DFL LEO J REDDING

23
1187
1210

IR MELVIN E EICHSTADT

21
746
767

DISTRICT 31B

Counties Freeborn.....
Mower.....
TOTAL.....

DFL COLIN MINEHART

1045
1045

IR BOB HAUKOOS

1153
1153

DISTRICT 31A

County Freeborn.....
TOTAL.....

342

NATH PICKERING

449

DFL MARK BENNTZ

232
232

IR K McDONALD

715
715

DISTRICT 35B

County Carver.....
TOTAL.....

DFL DARREL H MOSEL

252
1609
1861

JIM JUTZ

75
267
342

IR GARY SCHAFER

413
1968
2381

DISTRICT 35A

Counties McLeod.....
Sibley.....
TOTAL.....

DFL GENE PELOWSKI JR

991
991

IR TIM SHERMAN

900
900

DISTRICT 34B

County Winona.....
TOTAL.....

DFL JIM RIDDLE

753
454
1207

IR VIRGIL J JOHNSON

1150
546
1696

DISTRICT 34A

Counties Houston.....
Winona.....
TOTAL.....

DFL MICHAEL FORBES

236
236

IR DAVE BISHOP

396
396

DISTRICT 33B

County Olmsted.....
TOTAL.....

IR		DFL		IR		DFL		IR		DFL		IR		DFL		IR		DFL		IR		DFL	
RYAN BYRD		BONN CLAYTON		BECKY KELSO		BILL MACKLIN		BOB JENSEN		EILEEN TOMPKINS		PHILIP SCHEIDE		DENNIS OZMENT		GEORGE BATTEMAN		CONNIE MORRISON		GARY DUKES			
DISTRICT 36A				DISTRICT 36B				DISTRICT 37A				DISTRICT 37B				DISTRICT 38A							
Counties				Counties				County				Counties				County							
Carver.....		266		172		245		198		1105		577		1201		812		614		296			
Hennepin.....		0		0		2		26		1105		577		0		1		614		296			
Scott.....		362		421		308		372						1201									
TOTAL.....		628		593		555		596				TOTAL.....		1201		813		TOTAL.....					

IR		DFL		IR		DFL		IR		DFL		IR		DFL		IR		DFL		IR		DFL	
ART SEABERG		ROSEMARIE MANNEY		BERT MCKASY		THOMAS PUGH		BILL KLEIN		ROBERT MILBERT		CHRIS TJORNHOM		RICHARD HOLT		DAVIDE SUMNICH		JOYCE HENRY		PHILLIP RIVENESS			
DISTRICT 38B				DISTRICT 39A				DISTRICT 39B				DISTRICT 40A				DISTRICT 40B							
County				County				County				County				County							
Dakota.....		841		764		1556		1985		608		973		860		159		790		941			
TOTAL.....		841		764		1556		1985		608		973		860		159		790		941			

IR		DFL		IR		IR		IR		DFL		IR		DFL		IR		DFL		IR		DFL	
JOHN HILLIE		WILLIAM J III		KATHLEEN BLATTZ				SIDNEY PAULY				MARY FORSYTHE		DOUGLAS ROY				JOHN BURGER					
DISTRICT 41A				DISTRICT 41B				DISTRICT 42A				DISTRICT 42B				DISTRICT 43A							
County				County				County				County				County							
Hennepin.....		2143		837		1643		702		702		636		242		1739		1739		1350			
TOTAL.....		2143		837		1643		702		702		636		242		1739		1739		1350			

CHAPTER 8 ELECTIONS

344

DISTRICT 43B	IR JERRY KNICKERBOCKER	DFL CASWELL RICHARD W	DISTRICT 44A	IR SALLY OLSEN	DFL SALLY VELICK	DISTRICT 44B	IR STEVE KATKOV	DFL GLORIA SEGAL	DISTRICT 45A	IR RON ABRAMS LARRY WICKSTROM DARRYG	DISTRICT 45B	IR JIM HEAP	DFL JIM DORSEY
	County	378		467	419		341	420		1520		684	403
	Hennepin	378		467	419		341	420		163		684	403
	TOTAL	896		467	419		341	420		163		684	403
DISTRICT 46A	IR BOB BERGE	DFL ANN HREST	DISTRICT 46B	IR JOHN E COVELL	DFL LYNDON R CARLSON	DISTRICT 47A	IR ROGER W KINSEY	DFL LINDA SCHEID	DISTRICT 47B	IR SEAN M O'HARA	DFL PHIL CARRUTHERS	DISTRICT 48A	DFL ELLIOT MILLER
	County	783		750	1059		346	432		515	958		667
	Hennepin	783		750	1059		346	432		515	958		10
	TOTAL	638		750	1059		346	432		515	958		677
DISTRICT 48B	IR BILLSCHREIBER	DFL JOHN HALL	DISTRICT 49A	IR CHARLIE WEAVER	DFL CHUCK RIKE	DISTRICT 49B	IR CHRIS ZEECE	DFL JOEL JACOBS	DISTRICT 50A	IR TERESA LYNCH	DFL ERNEST LARSEN	DISTRICT 50B	DFL JOE QUINN
	County	563		329	250		496	892		422	473		506
	Hennepin	563		231	269		496	892		422	473		506
	TOTAL	571		560	522		496	892		422	473		506

IR		DFL		IR		DFL		IR		DFL		IR		DFL	
GORDON		ALICE		BRIAN		WAYNE		LINDA		KARL		GORDON		DICK	
BACKLUND		M JOHNSON		CRAMPTON		SIMONEAU		RUNBECK		FOSTER		O VOSS		PELLOW	
DISTRICT 51A		DISTRICT 51B				DISTRICT 52A				DISTRICT 52B				DISTRICT 53A	
Counties		County				Counties				County				County	
Anoka	455	609	Anoka	351	690	Anoka	322	77	523	Ramsey	450	455	Ramsey	525	395
Ramsey	4	5	TOTAL	351	690	Ramsey	98	16	151	TOTAL	450	455	TOTAL	525	395
TOTAL	459	614				TOTAL	420	93	674						

IR				DFL				IR				DFL				IR				DFL				IR				DFL																																																			
BRAD STANLIUS				KEVIN EDBERG				DOROTHY A REISINGER				DON VALENTINO				BILL DAVISON				DENNIS NEWINSKI				DICK KOSTOHRYZ				DOUG SWENSON				BILL BRESIN				HARRIET MCPHERSON				KATIE O'BRIEN																																							
DISTRICT 53B																																																																															
Counties																DISTRICT 54A																DISTRICT 54B																DISTRICT 55A																DISTRICT 55B															
Ramsey.....																County																County																County																County															
Washington.....																Ramsey.....																Ramsey.....																Washington.....																Washington.....															
TOTAL.....																TOTAL.....																TOTAL.....																TOTAL.....																TOTAL.....															
544																717																392																539																775															
0																1																312																819																1005															
544																718																569																819																1005															
																193																539																775																929															
																2																312																819																929															
																195																569																819																929															

IR		DFL		IR		DFL		IR		DFL		IR		DFL					
KEN DUNLAP		LEN PRICE		ERIC SANDROCK		PAT BEARD		PETER WERNER		JAMES I RICE		SAMUEL A FAULK		JEFFERSON RICHARD H		JOHN R STILES		JOHN J SARNIA	
DISTRICT 56A		DISTRICT 56B				DISTRICT 57A				DISTRICT 57B				DISTRICT 58A					
Counties		County		County		County		County		County		County		County		County		County	
Ramsey.....		Washington.....		Washington.....		Hennepin.....		Hennepin.....		Hennepin.....		Hennepin.....		Hennepin.....		Hennepin.....		Hennepin.....	
Washington.....		TOTAL.....		TOTAL.....		TOTAL.....		TOTAL.....		TOTAL.....		TOTAL.....		TOTAL.....		TOTAL.....		TOTAL.....	
TOTAL.....		TOTAL.....		TOTAL.....		TOTAL.....		TOTAL.....		TOTAL.....		TOTAL.....		TOTAL.....		TOTAL.....		TOTAL.....	
89		139		364		507		328		815		103		714		315		978	
406		562		364		507		328		815		103		714		315		978	
495		701										117				68		978	

CHAPTER 8 ELECTIONS

346

IR		DFL		IR		DFL		IR		DFL		IR		DFL	
GARY	PAUL	PHYLLIS		BRIAN		DEE		DAVID		TODD		KEVIN	TRAINOR	KAREN	JIM
HANSON	ASPEROS	KAHN		SIEGEL		LONG		SOBON		OTIS		JR		CLARK	GRAHAM
DISTRICT 58B		DISTRICT 59A		DISTRICT 59B		DISTRICT 60A									
County				County		County		County		County		County			
Hennepin	178	166	895	Hennepin	338	Hennepin	762	Hennepin	340	Hennepin	685	Hennepin	444	1308	110
TOTAL	178	166	895	TOTAL	338	TOTAL	762	TOTAL	340	TOTAL	685	TOTAL	444	1308	110

IR		DFL		IR		DFL		IR		DFL		IR		DFL	
ESTELLE	PETER	MARY	TOM	MYRON	LEE	NELS	WESLEY	DAVE	KEN	WESLEY	SKOGLUND	ANDERSON	NELSON		
FARMER	MCLAUGHLIN	JOHNSON	MCDONALD	ANDERSON	GREENFIELD	CHRISTENSEN	WES								
DISTRICT 60B		DISTRICT 61A		DISTRICT 61B		DISTRICT 62A									
County		County		County		County		County		County		County		County	
Hennepin	173	Hennepin	466	Hennepin	717	Hennepin	475	Hennepin	530	Hennepin	952	Hennepin	530	Hennepin	807
TOTAL	173	TOTAL	466	TOTAL	717	TOTAL	475	TOTAL	530	TOTAL	952	TOTAL	530	TOTAL	807

IR		DFL		IR		DFL		IR		DFL		IR		DFL	
DREW	JEAN	MARY	JO	KIM	ANN	RICHARD	KATHLEEN	TODD	HOWARD	CLAUSEN	WAGGENIUS	MC GUIRE	RECKINGER	WYNIA	PECAR
DISTRICT 62B		DISTRICT 63A		DISTRICT 63B		DISTRICT 64A		DISTRICT 64B							
County		Counties		County		County		County		County		County		County	
Hennepin	548	Hennepin	155	Hennepin	347	Hennepin	362	Hennepin	690	Hennepin	783	Hennepin	690	Hennepin	1258
TOTAL	548	Ramsey	540	Ramsey	902	Ramsey	854	Ramsey	1258	TOTAL	783	TOTAL	690	TOTAL	1258
		TOTAL	695	TOTAL	347	TOTAL	362	TOTAL	1258						

	IR	
	A L L A F O N T A I N E	E U N I C E S M I T H
DISTRICT 65A		
County		
Ramsey.....	46	164
TOTAL.....	46	164

	DFL	
	A N D Y D A W K I N S	B R E N T E V A N S
DISTRICT 65B		
County		
Ramsey.....	986	314
TOTAL.....	986	314

	DFL	
	S A N D Y P A P P A S	R A M O N Z A M O R A
DISTRICT 65B		
County		
Ramsey.....	1143	234
TOTAL.....	1143	234

	IR	
	C U R T L O N D R O C H E	R O B I N W H I T E S I D E
DISTRICT 66A		
County		
Ramsey.....	340	142
TOTAL.....	340	142

	DFL	
	T O M O S T H O F F	R I C H O ' C O N N O R
DISTRICT 66B		
County		
Ramsey.....	1228	810
TOTAL.....	1228	810

	DFL	
	R A N D Y K E L L Y	
DISTRICT 67A		
County		
Ramsey.....	944	
TOTAL.....	944	

	IR	
	D A V I D J O N E S	S T E V E T R I M B L E
DISTRICT 67B		
County		
Ramsey.....	269	915
TOTAL.....	269	915

VOTER PARTICIPATION, VOTE FOR PRESIDENT AND VICE-PRESIDENT, AND UNITED STATES SENATOR NOVEMBER 8, 1988 GENERAL ELECTION

County	VOTER PARTICIPATION		PRESIDENT AND VICE-PRESIDENT												U.S. SENATOR					
	PERSONS REGISTERED	PERSONS ELECTING	TOTAL PERSONS VOTING	QUAYLE	BENTON	WACKRELS	FLOORE	LAROCHE	HEARL	MARROU	POSTNER	JENNISON	PARKER	MCCARTHY	IR DAVE DUREBURGER	DFL HUBERT HUMPHREY	GRP DERRICK GRIMMER	SWP WENDY LYONS	LIB ARLEN OVERVING	PRI POLLY MANN
Aitkin.....	8488	723	7062	3011	3863	10	5	6	7	15	2	5	7	11	3482	3390	42	15	11	37
Anoka.....	118314	18172	107707	46853	57953	66	36	85	131	273	30	52	55	275	57607	46610	426	137	211	1481
Becker.....	15971	3512	12914	6738	5787	13	12	16	10	29	0	11	17	18	7392	5209	32	15	20	76
Beltrami.....	19773	2841	14391	6652	7566	14	6	13	9	33	4	20	18	45	8024	6115	36	28	23	192
Benton.....	14768	2609	12338	6060	5861	11	4	11	12	15	5	25	6	30	6870	5036	38	12	16	121
Big Stone.....	4662	410	3601	1469	2026	4	1	7	2	3	2	2	4	6	1635	1868	7	0	4	21
Blue Earth.....	33014	5479	25007	11959	12375	14	11	17	24	59	6	15	18	54	14835	9362	93	32	46	332
Brown.....	15691	1503	12486	6898	5109	20	3	26	5	29	2	26	20	35	7679	4425	19	9	31	82
Carlton.....	16800	2526	13968	4626	8790	47	11	13	11	15	5	5	3	34	5784	7736	79	17	16	59
Carver.....	23111	4014	21753	12560	8439	25	7	12	28	50	8	11	32	56	14493	6483	97	33	39	236
Cass.....	14287	1542	11283	5895	5127	8	10	6	8	18	4	6	13	24	6554	4474	26	12	10	94
Chippewa.....	8879	776	6748	3190	3238	11	0	2	6	11	0	17	21	18	3596	2928	18	4	4	60
Chisago.....	17332	1932	14327	6163	7875	8	4	20	22	19	5	7	13	34	7270	6685	53	15	27	159
Clay.....	27617	4331	22248	10380	11186	23	11	16	2	44	4	5	5	29	12820	8754	27	35	23	104
Clearwater.....	5234	400	3665	1763	1769	2	3	5	2	3	1	7	5	7	1957	1586	11	3	7	26
Cook.....	2890	285	2204	1078	1080	2	1	6	4	6	0	2	2	3	1251	871	11	5	8	31
Cottonwood.....	8015	915	6674	3390	3095	6	1	9	11	11	1	4	5	12	3849	2623	20	8	4	72
Crow Wing.....	25485	3324	21499	11017	9674	47	10	15	12	51	1	18	15	51	12096	8724	73	14	36	162
Dakota.....	133623	25739	126484	61606	61942	127	53	64	82	327	27	33	49	270	76305	45215	457	155	246	2011
Dodge.....	9359	937	6947	3848	2925	2	12	14	5	14	3	8	5	10	4217	2328	42	17	17	49
Douglas.....	16131	2355	14128	7898	5803	8	3	17	12	26	3	12	20	50	8563	5191	34	7	12	107
Faribault.....	10536	990	9043	4846	3879	7	3	5	8	9	3	6	13	21	5498	3297	26	15	10	33
Fillmore.....	11948	1309	9516	5004	4114	8	3	7	8	18	0	6	9	23	5951	3208	27	11	15	73
Freeborn.....	20039	2551	16727	7226	8836	13	5	17	10	22	7	14	36	32	8351	7883	46	10	16	194
Goodhue.....	24313	3368	19731	9455	9438	37	11	16	17	48	6	12	14	48	11361	7455	51	23	32	194
Grant.....	4495	623	3827	1693	1950	4	1	6	4	5	0	1	2	11	1931	1730	8	5	1	23
Hennepin.....	653756	94509	543600	240209	292909	322	869	267	555	1529	101	121	224	1456	307424	202792	2979	886	1249	21720
Houston.....	10900	1304	8980	4777	3836	5	4	27	7	28	6	4	13	18	5533	3156	22	22	20	46

Hubbard	9637	982	7827	4365	3306	4	2	6	8	18	3	6	6	12	4789	2824	23	4	14	76
Isanti	13345	2059	11664	5246	6075	3	11	10	15	28	2	14	7	41	6112	5206	38	12	20	141
Itasca	23760	2395	19946	8358	10517	32	13	9	16	30	5	12	29	32	9621	9655	67	22	24	82
Jackson	7147	758	6068	2629	3275	5	3	11	5	14	2	1	2	12	3183	2765	5	3	8	32
Kanabec	6254	1125	5657	2571	2970	2	0	7	4	12	2	7	2	21	2971	2574	17	8	8	41
Kandiyohi	21472	2887	18117	8634	8962	39	10	15	13	32	1	62	12	62	9713	7783	83	21	16	151
Kittson	4209	217	3132	1381	1650	5	1	1	2	7	1	2	3	4	1553	1508	5	4	5	3
Koochiching	9091	627	6922	2842	3867	10	4	7	2	14	0	2	9	23	3573	3184	10	11	14	25
Lac Qui Parle	6123	359	5079	2116	2805	3	1	14	3	8	1	7	7	18	2468	2497	10	3	6	24
Lake	6792	784	5850	1838	3887	3	6	6	6	10	0	9	2	8	2378	3337	31	7	6	56
Lake of the Woods	2043	276	1833	984	798	1	1	5	0	2	1	2	15	5	1050	746	4	4	4	3
Le Sueur	12893	2490	11133	5415	5410	7	1	19	11	20	4	5	6	27	6389	4486	24	11	12	89
Lincoln	4146	437	3535	1479	1891	8	1	21	1	11	0	7	4	2	1755	1670	8	4	5	16
Lyon	14587	1892	11919	5969	5657	13	3	16	3	25	1	18	6	25	6725	4817	24	13	12	198
Mahnomen	3092	267	2423	1051	1277	3	3	2	4	2	0	2	5	9	1221	1148	6	1	3	5
Marshall	6608	582	5846	2752	3001	3	2	12	4	10	3	6	1	17	3206	2603	6	9	5	5
Marlin	14949	11123	5724	4922	5	3	10	6	18	2	14	10	49	34	8816	4933	26	16	14	72
McLeod	16220	2595	14091	7967	5736	5	4	15	17	20	3	10	49	34	8816	4933	26	16	14	72
Meeker	11462	1473	9871	4589	4544	10	4	18	10	30	2	15	18	62	5763	3859	32	10	19	67
Millie Lacs	10948	1199	8804	3862	4327	13	4	12	3	19	2	6	11	42	4550	3749	23	19	10	86
Morrison	16623	1731	13490	6598	6469	15	2	21	11	20	8	19	14	50	7647	5507	33	21	15	91
Mower	23907	1836	19515	6969	11893	26	2	13	13	44	6	7	9	43	8504	10383	74	32	38	174
Murray	6142	561	5338	2316	2840	9	2	10	3	8	1	1	6	16	2652	2518	7	5	4	19
Nicollet	16509	3184	13891	6878	6786	12	6	18	11	25	3	3	8	29	8559	4964	48	26	30	191
Nobles	11323	1350	9736	4348	4953	12	3	11	7	14	3	8	14	21	4720	4658	19	16	9	41
Norman	4951	470	4058	1789	2149	0	2	0	1	3	2	0	5	5	2025	1948	4	5	5	7
Olmsted	59033	7879	47943	27683	19423	16	21	18	50	142	13	37	20	81	31784	14671	188	53	121	610
Otter Tail	30691	3219	24978	14015	10373	22	8	29	18	50	5	17	25	42	15496	8897	37	21	26	245
Pennington	8125	1017	6260	2920	3105	7	2	6	5	9	1	5	2	9	3318	2758	15	2	7	14
Pine	11835	1569	9621	3957	5540	12	7	14	12	17	1	13	15	25	4642	4751	55	21	8	70
Pipestone	6158	657	5282	2760	2382	5	1	8	4	10	2	3	5	9	2946	2224	6	4	4	16
Polk	19460	2077	15159	7032	7523	27	7	7	4	22	4	12	7	17	8155	6523	40	11	20	42
Pope	6531	877	5478	2627	3074	3	4	10	5	12	1	15	10	15	3120	2608	13	4	6	50
Ramsey	295128	46752	236924	88736	143767	224	249	124	222	646	33	91	91	713	119758	102811	1195	414	548	8790
Red Lake	2737	287	2242	918	1229	0	0	1	1	6	1	5	3	11	1059	1119	0	3	6	4
Redwood	10088	1049	8467	5076	3178	8	1	24	6	17	1	17	15	15	5425	2907	14	15	13	55
Renville	10844	1118	9047	4356	4454	12	4	19	0	26	4	16	9	27	5021	3855	22	12	14	38
Rice	27378	3938	21662	9460	11570	74	21	16	18	42	4	13	5	44	11913	8379	123	37	33	837
Rock	6140	640	5313	2737	2435	6	1	4	5	10	7	5	1	4	2959	2205	7	7	7	23
Roseau	7468	1088	8339	3500	2630	5	0	5	10	7	2	7	3	21	3793	2386	12	7	8	15
Scott	28424	2529	25156	13050	11405	12	10	25	27	60	9	13	17	57	16108	8272	77	41	42	304
Sherburne	18558	4285	16496	8360	7959	23	8	11	19	37	9	18	2	56	9679	6546	63	20	28	189
Sibley	9027	456	7057	3655	3154	8	2	27	7	18	2	6	38	22	4132	2797	20	11	11	35
St. Louis	129632	13193	103815	31799	70344	316	74	83	101	187	23	49	71	190	41168	58939	764	189	170	803
Stearns	63165	12068	54113	27529	23798	102	34	54	68	105	25	91	78	209	32306	18452	282	99	94	629
Steele	16603	2096	13909	7981	5496	18	5	9	8	22	8	13	7	43	8726	4818	51	16	23	76
Stevens	6661	940	5549	2679	2721	4	4	7	4	3	2	7	7	20	3161	2229	8	9	8	56
Swift	7100	958	5927	2156	3579	1	0	12	2	9	0	11	15	13	2619	3194	13	4	11	19
Todd	14680	1322	10934	5633	5023	6	3	15	8	16	1	21	9	15	6359	4350	19	13	9	64
Traverse	3064	253	2538	1061	1399	2	0	1	0	0	2	3	2	6	1300	1183	6	3	1	2
Wabasha	11031	2057	9385	4681	4442	3	3	7	10	34	2	6	6	21	5812	3358	26	8	17	63
Wadena	8649	899	6385	3733	2484	4	0	14	4	8	2	8	22	10	3945	2284	15	8	21	40
Waseca	10426	1273	8524	4471	3721	7	2	9	6	15	3	11	13	29	5167	3045	16	3	6	147
Washington	78435	12718	67693	30850	34952	64	31	44	65	166	15	32	32	164	38731	26244	261	87	134	1234
Watsonwan	7554	450	5516	2821	2544	4	2	8	4	14	1	2	3	12	3274	2139	10	8	3	33
Wilkin	4421	445	3526	1933	1486	5	2	5	0	7	3	0	1	5	2237	1200	1	4	3	3
Winona	29297	3256	21845	11012	10310	14	21	21	23	146	0	9	11	57	12958	7810	82	57	94	196
Wright	36529	6595	29950	14987	14177	18	14	44	40	75	9	21	60	98	17008	12133	110	49	56	282
Yellow Medicine	7500	711	6380	2925	3282	9	2	5	5	7	2	5	17	19	3198	3038	12	10	7	49
TOTAL	2552332	364625	2125119	962337	1109471	2155	1734	1702	1949	5109	489	1298	1529	5403	1176210	856694	9016	3105	4039	44474

VOTE FOR UNITED STATES REPRESENTATIVE BY COUNTY NOVEMBER 8, 1988 GENERAL ELECTION

	IR CURT SCHRIEMPF	DFL TIMOTHY J TIM PENNY	SWP CRAIG HONTS
DISTRICT 1			
Counties			
Blue Earth	6503	16567	119
Dakota	85	297	1
Dodge	1975	4046	28
Fillmore	2599	5978	19
Freeborn	3559	11715	45
Goodhue	5532	11355	70
Houston	2713	6022	22
Le Sueur	2784	7850	43
Mower	3975	14410	113
Olmsted	15609	31209	107
Rice	4838	14293	183
Scott	1482	3960	13
Steel	4148	8608	32
Wabasha	2957	6258	38
Waseca	2035	5724	14
Winona	6915	12826	110
TOTAL	67709	161118	957

	IR VIN WEBER	DFL DOUG PETERSON
DISTRICT 2		
Counties		
Big Stone	1723	1803
Brown	6454	4385
Chippewa	2792	2400
Cottonwood	3845	2708
Douglas	8163	4842
Faribault	5408	3457
Grant	1670	1595
Jackson	3352	2608
Kandiyohi	8798	8093
Lac Qui Parle	2280	2735
Le Sueur	106	72
Lincoln	1866	1613
Lyon	7100	4624
Martin	6535	3887
McLeod	8879	4923
Meeker	5928	3816
Murray	2811	2418
Nicollet	7941	5621
Nobles	4345	3325
Pipestone	3135	2051
Pope	3174	2582
Redwood	5488	2909
Renville	5126	3772
Rock	3186	2009
Sibley	4201	2684
Stevens	3042	2369
Swift	2574	3283
Traverse	1234	1261
Watonswan	3197	2250
Wright	4092	2814
Yellow Medicine	3194	3107
TOTAL	131639	96016

	IR BILL FRENZEL	DFL DAVE CARLSON
DISTRICT 3		
Counties		
Carver	11465	4942
Dakota	54477	32164
Goodhue	182	154
Hennepin	137290	55509
Scott	11908	7001
TOTAL	215322	99770

	IR IAN MAITLAND	DFL BRUCE F VENTO	SWP NATASHA TERLEIXIS
DISTRICT 4			
Counties			
Dakota	7364	18497	187
Ramsey	59447	161990	1664
Washington	262	740	10
TOTAL	67073	181227	1861

	IR	DFL	DFL
	RAYMOND C BURNZ	GILBERTSON	MARTIN OLAV SABO
			T CHRISTOPHER WRIGHT

DISTRICT 5

County			
Hennepin	60646	174416	268
TOTAL	60646	174416	268

	IR	DFL
	RAY	GERRY SIKORSKI
	PLOETZ	

DISTRICT 6

Counties		
Anoka	25282	60623
Hennepin	32002	49570
Ramsey	401	905
Sherburne	3596	7380
Washington	20339	36565
Wright	7589	14443
TOTAL	89209	169486

DISTRICT 7

Counties		
Becker	6821	5394
Beltrami	6620	6410
Benton	6139	5762
Clay	10733	8028
Clearwater	1903	1714
Grant	188	198
Hubbard	4731	2962
Kittson	960	2152
Lake of the Woods	1040	780
Mahnomen	1242	1148
Marshall	2723	3172
Morrison	7257	6073
Norman	2042	1960
Otter Tail	14872	9742
Pennington	2546	2858
Polk	6274	5909
Red Lake	896	1323
Roseau	3455	2814
Sherburne	1851	1989
Stearns	26559	22612
Todd	6310	4531
Wadena	3957	2339
Wilkin	2275	1141
TOTAL	121396	101011

IR	DFL
ARLAN STANGELAND	MARV HANSON

DISTRICT 8

Counties		
Atkin	2082	4852
Beltrami	66	144
Carlton	2187	8958
Cass	3967	7033
Chisago	4457	9577
Cook	730	1441
Crow Wing	5834	11216
Hubbard	12	39
Isanti	3200	8098
Itasca	4789	11690
Kanabec	1645	3905
Koochiching	1594	5213
Lake	1256	4533
Mille Lacs	2177	4776
Pine	2338	7114
Sherburne	453	878
St. Louis	19843	76189
TOTAL	56630	165656

IR	DFL
JERRY SHUSTER	JAMES L OBERSTAR

VOTE FOR CONSTITUTIONAL AMENDMENTS BY COUNTY
NOVEMBER 8, 1988 GENERAL ELECTION

County	FIRST		CONSTITUTIONAL AMENDMENTS		THIRD	
	ENVIRONMENTAL TRUST FUND		JURIES		STATE LOTTERY	
	YES	NO	YES	NO	YES	NO
County	4989	1828	3784	3041	3948	2987
Aitkin	88111	15578	60682	42209	71375	33829
Anoka	8183	4137	7099	5248	6689	5850
Becker	10064	3947	7843	6164	8210	6007
Beltrami	9041	2507	6808	4673	6913	4779
Benton	2452	1061	2089	1347	1873	1620
Big Stone	20728	3317	15266	8646	14345	9979
Blue Earth	9095	2705	7799	4053	5549	6497
Brown	10544	2764	7893	5242	7918	5440
Carlton	16993	3626	12524	7896	11865	9050
Carver	7785	3147	6157	4775	6513	4583
Cass	4659	1635	4211	2084	3264	3124
Chippewa	11322	2729	8601	5514	8600	5552
Chisago	16446	5801	11692	10556	13346	8902
Clay	2131	1351	1911	1586	1716	1825
Clearwater	1584	585	1328	826	1219	958
Cook	4854	1806	4003	2661	2984	3682
Cottonwood	15546	4652	12090	8110	11710	8907
Crow Wing	101861	18197	72532	46949	79091	42980
Dakota	4851	1223	3670	2393	3669	2507
Dodge	9228	4173	8533	4964	7048	6640
Douglas	6744	1958	5463	3238	4254	4607
Faribault	6377	2309	3176	5614	4649	4333
Fillmore	12428	3240	9721	6036	9499	6639
Freeborn	14577	3953	10881	7440	10026	8672
Goodhue	2358	1219	2138	1451	1531	2108
Grant	443397	72443	310199	203073	308517	219265
Hennepin	5950	2571	5028	3546	5339	3392
Houston	5068	2570	3932	3733	3970	3765
Hubbard	9598	1633	6750	4432	6835	4572
Isanti	14368	4535	10796	7921	11498	7588
Itasca	4456	1339	3926	1934	3146	2796
Jackson	4296	1187	3251	2216	2261	2616
Kanabec	13298	3338	10994	5627	8204	8539
Kandiyohi	1950	1000	1832	1153	1754	1257
Kittson	4731	1967	3139	3545	3721	3053
Koochiching	3066	1826	3164	1731	2508	2463
Lac Qui Parle						

Lake.....	4245	1413	3193	2455	3446	2274
Lake of the Woods.....	1128	641	1018	743	993	790
Le Sueur.....	8867	1759	6466	4119	6582	4248
Lincoln.....	2060	1292	1836	1504	1747	1686
Lyon.....	8571	3309	6505	5374	6389	5492
Mahnomen.....	1372	917	1029	1289	1215	1148
Marshall.....	3407	2251	2988	2690	3081	2640
Martin.....	8550	1912	6687	3750	5972	4737
McLeod.....	10944	8729	4822	7657	2537	6018
Meeker.....	7345	2231	6000	3595	5101	4585
Millie Lacs.....	6373	1767	4716	3434	4510	3879
Morrison.....	8865	4011	7367	5541	6932	6209
Mower.....	14778	3689	10590	7944	12735	6198
Murray.....	3341	1832	2867	2322	2643	2604
Nicollet.....	11533	2001	9003	4462	8017	5669
Nobles.....	6515	2371	5410	3482	5094	4070
Norman.....	2594	1187	2031	1775	2032	1855
Olmsted.....	39073	7309	29476	16848	27710	19437
Otter Tail.....	16290	7187	13953	9553	11889	12336
Pennington.....	4023	1711	3077	2681	3250	2874
Pine.....	7277	2072	5386	3922	5456	4007
Pipestone.....	3445	1556	2953	2101	2445	2705
Polk.....	10180	3777	8402	5522	8173	5991
Pope.....	3692	1971	3441	2231	2749	2987
Ramsey.....	189228	32714	129982	90415	137182	90630
Red Lake.....	1478	651	1170	951	1143	997
Redwood.....	6088	2127	5320	2915	3926	4394
Renville.....	6479	2242	5338	3416	4242	4630
Rice.....	17162	2912	12416	7525	11119	9185
Rock.....	3583	1725	2609	2700	2536	2774
Roseau.....	3635	2394	2843	3236	2920	3246
Scott.....	20057	4125	15110	8983	15828	8716
Sherburne.....	13555	2459	9552	6373	10081	6147
Sibley.....	5228	1450	4072	2620	3364	3490
St. Louis.....	83174	16982	59007	39747	64547	35746
Stearns.....	38759	10575	28710	20524	30458	19730
Steele.....	10869	2266	8114	4986	7865	5473
Stevens.....	4005	1375	3516	1871	2873	2540
Swift.....	3912	2015	3147	2780	3015	2912
Todd.....	6900	3584	5941	4605	5387	5298
Traverse.....	1578	830	1788	661	1250	1212
Wabasha.....	6757	2353	5100	3941	5562	3694
Wadena.....	3970	2166	3321	2834	2796	3452
Waseca.....	6493	1581	4647	3351	4592	3518
Washington.....	54239	10835	39536	25272	42880	23077
Watonwan.....	4124	1209	3270	2063	2677	2726
Wilkin.....	2205	1012	1838	1401	1831	1504
Winona.....	15741	4687	12215	7924	13414	7500
Wright.....	23751	5232	16835	12027	17259	12098
Yellow Medicine.....	4523	1639	3872	2290	3210	3022
TOTAL.....	1645090	375752	1205730	806766	1214032	843307

**VOTE FOR PARTISAN OFFICES IN STATE LEGISLATIVE DISTRICTS
BY PRECINCT
NOVEMBER 8, 1988, GENERAL ELECTION**

VOTES POLLED ON:
NOVEMBER 8, 1988

DISTRICT: 1A

PRECINCTS

4 BELTRAMI

	PERSONS REGISTERED	PERSONS REGISTERED ON DAY	TOTAL NUMBER OF VOTING	VOTING SYSTEM	PRESIDENT VICE PRESIDENT	PRESIDENT VICE PRESIDENT	U.S. SENATOR	U.S. SENATOR	U.S. REP DISTRICT 7	U.S. REP DISTRICT 7					STATE REP DISTRICT 1A	STATE REP DISTRICT 1A
	PERSONS	PERSONS	PERSONS	TYPE OF	BUSH AND	IR	DFL	IR	DFL	IR	DFL				IR	DFL
Battle Twp.	34	3	26	P	14	12	14	12	15	11	-	-	-	-	14	12
Benville Twp.	61	12	53	P	21	29	20	31	21	32	-	-	-	-	10	42
Hamre Twp.	19	5	15	P	8	10	11	9	8	12	-	-	-	-	6	14
Lee Twp.	40	2	31	P	11	20	9	22	12	19	-	-	-	-	13	18
Minnie Twp.	13	0	8	P	0	7	0	8	1	7	-	-	-	-	0	7
Nebish Twp.	192	13	141	P	49	88	50	83	51	90	-	-	-	-	30	104
O'Brien Twp.	46	2	37	P	21	14	22	15	21	16	-	-	-	-	7	28
Ponemah Prec	290	83	262	P	33	220	26	224	28	232	-	-	-	-	35	220
Quiring Twp.	46	5	38	P	14	20	19	19	14	23	-	-	-	-	11	25
Red Lake Agency Prec	551	153	293	P	14	421	47	382	55	384	-	-	-	-	32	407
Redby Prec	361	109	274	P	31	237	40	226	36	237	-	-	-	-	26	241
Shotley Twp.	46	1	30	P	12	18	12	17	14	16	-	-	-	-	11	18
Spruce Grove Twp.	40	5	31	P	12	19	14	17	12	19	-	-	-	-	4	26
Steenerson Twp.	27	0	20	P	4	16	5	14	5	15	-	-	-	-	5	14
Unorg. Dist. #1	26	2	25	P	11	14	12	13	13	12	-	-	-	-	9	16
Unorg. Dist. #2	19	2	17	P	11	6	12	4	14	3	-	-	-	-	8	8
Waskish Twp.	101	11	76	P	36	36	51	23	51	25	-	-	-	-	27	45
Woodrow Twp.	59	2	42	P	18	24	21	21	21	21	-	-	-	-	15	23
COUNTY: 4 TOTALS:	1971	410	1419		320	1211	385	1140	392	1174	-	-	-	-	263	1268

35 KITTSON

Arveson Twp.	55	4	36	P	23	12	28	8	14	22	-	-	-	-	23	13
Cannon Twp.	19	0	18	P	3	14	4	14	3	15	-	-	-	-	7	10
Caribou Twp.	31	1	27	P	17	8	16	10	16	11	-	-	-	-	21	6
Crow Twp.	29	1	18	P	16	2	18	0	15	3	-	-	-	-	12	6
Davis Twp.	49	3	39	P	16	22	24	15	20	19	-	-	-	-	17	22
Deerwood Twp.	123	7	88	P	53	33	49	37	38	50	-	-	-	-	47	39
Donaldson	55	4	36	P	10	25	20	14	15	20	-	-	-	-	12	23
Granville Twp.	70	2	56	P	18	37	15	40	9	47	-	-	-	-	24	32
Hallock	956	41	725	P	338	369	363	349	167	556	-	-	-	-	236	478
Hallock Twp.	74	4	64	P	18	45	25	39	6	58	-	-	-	-	15	49
Halma	48	5	36	P	23	13	23	13	18	18	-	-	-	-	19	17
Hampden Twp.	46	1	37	P	18	19	23	14	7	30	-	-	-	-	19	18
Hazelton Twp.	69	0	51	P	18	32	20	31	12	36	-	-	-	-	17	34

Hill Twp.	24	0	15	P	7	7	8	7	6	8	-	-	-	-	4	10
Humboldt/St Vinc't Prec	143	5	90	P	51	35	65	23	39	51	-	-	-	-	44	44
Jupiter Twp.	113	6	89	P	45	43	46	43	34	55	-	-	-	-	43	45
Karlstad	626	53	434	P	215	201	251	173	213	217	-	-	-	-	170	252
Kennedy	277	10	216	P	82	132	97	115	53	163	-	-	-	-	44	172
Lake Bronson	241	11	161	P	55	96	59	92	41	118	-	-	-	-	38	118
Lancaster	260	18	208	P	71	125	72	127	40	165	-	-	-	-	70	128
Mckinley Twp.	30	0	24	P	7	12	8	11	4	19	-	-	-	-	5	16
North Red River	14	1	15	P	5	10	6	9	0	15	-	-	-	-	0	15
Norway Twp.	55	0	36	P	22	11	25	9	16	20	-	-	-	-	23	12
Pelan Twp.	33	1	23	P	7	15	8	15	5	18	-	-	-	-	11	12
Percy Twp.	41	0	31	P	9	21	12	18	9	22	-	-	-	-	12	19
Poppleton Twp.	90	4	75	P	35	40	35	38	26	49	-	-	-	-	36	37
Richardsville Twp.	71	3	51	P	21	29	19	31	7	44	-	-	-	-	15	33
St. Joseph Twp.	49	0	34	P	8	24	12	22	8	26	-	-	-	-	9	23
St. Vincent	63	8	49	P	27	22	31	16	22	24	-	-	-	-	25	20
Skane Twp.	44	5	33	P	7	26	11	22	4	29	-	-	-	-	5	28
South Red River	20	0	16	P	4	12	7	8	0	16	-	-	-	-	3	13
Spring Brook Twp.	56	4	42	P	21	20	25	17	11	31	-	-	-	-	17	25
Svea Twp.	47	1	35	P	17	17	18	16	14	21	-	-	-	-	14	20
Tegner Twp.	39	4	34	P	17	16	18	16	13	21	-	-	-	-	12	21
Teien Twp.	99	4	68	P	34	28	36	31	33	35	-	-	-	-	21	46
Thompson Twp.	150	6	122	P	43	77	56	65	22	100	-	-	-	-	42	80
COUNTY: 35 TOTALS:	4209	217	3132		1381	1650	1553	1508	960	2152	-	-	-	-	1132	1936

39 LAKE OF THE WOODS

Dist.No.1 P-A	26	3	24	P	12	11	9	15	8	16	-	-	-	-	6	17
Dist.No.1 P-B	360	38	314	P	155	149	179	133	172	142	-	-	-	-	132	175
Dist.No.2 P-A	190	24	156	P	77	74	89	66	79	77	-	-	-	-	76	77
Dist.No.2 P-B	239	49	218	P	133	76	135	78	133	84	-	-	-	-	117	99
Dist.No.3 P-A	198	29	177	P	84	91	93	79	93	83	-	-	-	-	73	101
Dist.No.3 P-B	61	3	45	P	13	31	11	31	13	30	-	-	-	-	12	29
Dist.No.3 P-C	127	11	103	P	63	35	65	34	64	37	-	-	-	-	60	40
Dist.No.4 P-A	265	37	260	P	158	97	173	85	181	78	-	-	-	-	136	119
Dist.No.4 P-B	166	27	174	P	101	72	103	66	100	73	-	-	-	-	93	75
Dist.No.5 P-A	230	36	210	P	108	95	114	89	109	98	-	-	-	-	108	92
Dist.No.5 P-B	129	19	109	P	50	54	45	61	56	52	-	-	-	-	48	55
Dist.No.5 P-C	52	0	43	P	30	13	34	9	32	10	-	-	-	-	21	21
COUNTY: 39 TOTALS:	2043	276	1833		984	798	1050	746	1040	780	-	-	-	-	882	900

45 MARSHALL

Augsburg Twp.	76	3	64	P	30	33	42	20	27	36	-	-	-	-	30	32
Cedar Twp.	68	0	60	P	37	22	37	23	29	31	-	-	-	-	28	32
Como Twp.	38	0	27	P	9	18	8	18	8	19	-	-	-	-	6	21
Donnelly Twp.	24	0	19	P	11	7	11	7	10	9	-	-	-	-	10	9
Eagle Point Wp.	55	5	51	P	18	32	17	34	18	31	-	-	-	-	4	47
East Park Twp.	10	0	10	P	2	8	3	7	3	7	-	-	-	-	7	3
Huntly Twp.	44	3	39	P	19	19	20	19	21	18	-	-	-	-	12	27
Lincoln Twp.	82	8	78	P	29	46	33	45	23	55	-	-	-	-	19	57
Linsell Twp.	27	3	25	P	8	17	9	16	5	20	-	-	-	-	5	20

Abbreviations

Party Labels: AMP=American Party; APP=American Populist Party; DFL=Democratic-Farmer-Labor; GRP=Grass Roots Party; IND=Independent; IR=Independent-Republican; LIB=Libertarian Party; MNP=Minnesota Progressives; NER=National Economic Recovery; NAP=New Alliance Party; PRI=Progressive Issues; SWP=Socialist Workers Party; WLP=Workers League.

Voting System Used in Precinct: C=Punch card; L=Level machine; O=Optical Scan; P=Paper ballots.

Figures are taken from the official returns. For each office, votes by precinct are included for each candidate receiving at least 5% of the total votes cast for the office. Figures that have been amended to correct discrepancies are marked with an asterisk.

Middle River	166	20	130	P	56	68	65	59	66	58	-	-	-	-	53	68
Moose River Twp.	29	0	26	P	12	14	10	16	10	16	-	-	-	-	10	16
Nelson Park Twp.	99	14	99	P	42	57	48	50	31	68	-	-	-	-	25	70
New Maine Twp.	110	12	99	P	53	45	59	39	59	40	-	-	-	-	49	50
Rollis Twp.	93	4	75	P	23	51	33	41	23	52	-	-	-	-	27	48
Sinnott Twp.	54	3	48	P	19	28	22	23	22	26	-	-	-	-	15	33
Spruce Valley Twp.	136	25	124	P	59	64	81	43	66	58	-	-	-	-	60	64
Strandquist	64	9	69	P	29	36	28	36	23	42	-	-	-	-	15	50
Thief Lake Twp.	44	6	43	P	5	36	10	33	10	33	-	-	-	-	14	29
Veldt Twp.	23	1	19	P	11	8	9	10	10	9	-	-	-	-	8	11
Wanger Twp.	88	0	79	P	36	40	42	37	30	49	-	-	-	-	21	56
West Valley Twp.	73	6	66	P	32	31	35	31	26	40	-	-	-	-	20	46
Whiteford Twp.	31	1	24	P	7	16	11	13	7	17	-	-	-	-	8	16
Wright Twp.	107	7	94	P	27	59	35	55	21	73	-	-	-	-	9	85
COUNTY: 45 TOTALS:	1541	130	1368		574	755	668	675	548	807	-	-	-	-	455	890
68 ROSEAU																
Badger	200	21	160	P	78	78	86	67	84	75	-	-	-	-	116	41
Barnett Twp.	101	0	77	P	22	46	35	38	20	54	-	-	-	-	38	37
Barto Twp.	91	8	77	P	26	47	42	34	29	48	-	-	-	-	44	33
Beaver Twp.	66	0	45	P	24	21	25	19	25	18	-	-	-	-	24	20
Cedarbend Twp.	105	14	77	P	42	32	42	32	43	33	-	-	-	-	38	39
Deer Twp.	99	2	73	P	45	25	48	23	46	27	-	-	-	-	52	21
Dewey Twp.	76	0	58	P	32	24	35	22	35	22	-	-	-	-	34	23
Dieter Twp.	129	10	102	P	46	55	59	40	54	46	-	-	-	-	65	35
Enstrom Twp.	236	53	216	P	132	75	132	80	124	90	-	-	-	-	133	80
Falun Twp.	169	8	130	P	55	68	57	68	55	75	-	-	-	-	67	63
Golden Valley Twp.	75	0	60	P	40	18	38	20	28	30	-	-	-	-	33	25
Greenbush	471	51	393	P	188	189	198	181	183	204	-	-	-	-	219	167
Grimstad Twp.	117	10	109	P	55	53	58	50	56	52	-	-	-	-	66	39
Hereim Twp.	133	13	124	P	42	77	56	63	42	80	-	-	-	-	70	52
Huss Twp.	87	8	73	P	48	23	49	22	48	24	-	-	-	-	45	26
Jadis Twp.	333	12	264	P	159	94	170	85	167	95	-	-	-	-	183	78
Lake Twp.	502	200	532	P	360	155	370	160	336	195	-	-	-	-	343	188
Laona Twp.	210	42	186	P	109	70	115	65	113	72	-	-	-	-	115	70
Lind Twp.	58	1	44	P	32	11	33	11	24	19	-	-	-	-	29	15
Malung Twp.	212	20	176	P	75	98	81	93	75	99	-	-	-	-	92	81
Mickinock Twp.	166	39	136	P	63	68	70	60	72	63	-	-	-	-	69	65
Moose Twp.	79	4	67	P	43	21	45	20	28	39	-	-	-	-	43	23
Moranville Twp.	373	84	352	P	236	109	255	92	230	120	-	-	-	-	241	108
Nereson Twp.	45	0	32	P	16	16	19	13	9	22	-	-	-	-	22	9
Palmville Twp.	37	5	30	P	17	11	19	11	18	12	-	-	-	-	20	10
Pohlitz Twp.	24	0	16	P	7	8	7	8	7	9	-	-	-	-	11	5
Polonia Twp.	37	0	26	P	10	12	14	12	4	22	-	-	-	-	13	13
Poplar Grove Twp.	70	5	47	P	14	29	19	27	12	35	-	-	-	-	17	30
Reine Twp.	52	0	41	P	14	23	15	25	15	24	-	-	-	-	13	26
Roosevelt	73	8	57	P	32	25	36	21	32	25	-	-	-	-	36	21
Roseau	1359	211	1105	P	613	462	681	389	628	459	-	-	-	-	672	417
Ross Twp.	173	18	147	P	80	64	83	61	78	68	-	-	-	-	100	46
Skagen Twp.	103	13	84	P	55	23	60	23	55	29	-	-	-	-	70	14
Soler Twp.	75	4	62	P	27	35	26	35	19	43	-	-	-	-	32	29
Spruce Twp.	301	44	270	P	157	109	148	116	148	121	-	-	-	-	165	104
Stafford Twp.	138	17	126	P	70	51	82	42	68	56	-	-	-	-	80	45
Stokes Twp.	109	0	86	P	36	45	41	44	37	49	-	-	-	-	49	37
Strathcona	26	1	20	P	14	6	14	5	15	4	-	-	-	-	11	7
Warroad	758	162	659	P	386	254	430	209	393	256	-	-	-	-	352	292
COUNTY: 68 TOTALS:	7468	1088	6339		3500	2630	3793	2386	3455	2814	-	-	-	-	3822	2434
DISTRICT: 1A TOTALS:	17232	2121	14091		6759	7044	7449	6455	6395	7727	-	-	-	-	6554	7428

VOTES POLLED ON:
NOVEMBER 8, 1988

DISTRICT: 1B

PRECINCTS

45 MARSHALL

	VOTER REGISTRATION				PRESIDENT VICE PRESIDENT		U.S. SENATOR		U.S. REP DISTRICT 7		STATE REP DISTRICT 1B	
	PERSONS REGISTERED	PERSONS REGISTERED ON ELECTION DAY	TOTAL NUMBER OF PERSONS VOTING	TYPE OF VOTING SYSTEM	BUSH AND	DUKAKIS AND	DAVE DURENBERGER	HUBERT HUMPHREY	ARLAN STANGLAND	MARV HANSON	WALLY SPARBY	DFL
Agder Twp.	63	4	54	P	19	34	25	27	19	35	-	47
Alma Twp.	80	3	70	P	30	35	33	34	31	37	-	61
Alvarado	209	36	206	P	93	109	122	79	105	98	-	180
Argyle	395	44	360	P	138	209	170	177	137	219	-	330
Big Woods Twp.	76	2	64	P	26	37	26	38	17	47	-	58
Bloomer Twp.	65	4	56	P	27	24	30	22	27	25	-	47
Boxville Twp.	39	0	37	P	22	13	31	6	25	12	-	33
Comstock Twp.	95	10	86	P	51	35	59	25	44	41	-	67
East Valley Twp.	42	5	35	P	18	15	18	14	21	13	-	32
Eckvold Twp.	58	4	50	P	4	45	7	43	7	43	-	50
Espelle Twp.	26	8	26	P	15	10	11	13	13	13	-	22
Excel Twp.	164	0	140	P	70	65	80	57	83	67	-	126
Foldahl Twp.	81	1	70	P	34	33	38	30	30	39	-	53
Fork Twp.	20	2	15	P	7	8	9	6	8	7	-	15
Grand Plain Twp.	47	2	42	P	19	23	23	18	10	32	-	32
Grygla	129	13	115	P	41	69	47	64	36	75	-	98
Holt	36	4	32	P	13	19	14	17	13	18	-	28
Holt Twp.	82	5	73	P	39	31	40	31	37	34	-	62
McCrea Twp.	206	18	189	P	91	96	111	77	85	102	-	157
Marsh Grove Twp.	86	10	82	P	42	37	49	33	41	41	-	69
Middle River Twp.	85	3	72	P	35	37	50	22	42	30	-	63
Moylan Twp.	88	2	56	P	17	37	24	31	20	35	-	48
Newfolden	222	24	193	P	107	77	113	66	108	76	-	151
New Folden Twp.	109	21	109	P	52	52	57	46	53	53	-	87
New Solum Twp.	156	23	143	P	71	67	83	55	86	57	-	125
Oak Park Twp.	124	10	106	P	44	60	49	55	49	57	-	95
Oslo	190	23	167	P	76	89	86	80	78	87	-	148
Parker Twp.	35	0	31	P	13	17	16	15	11	20	-	28
Stephen	455	37	420	P	182	217	212	192	163	252	-	347
Tamarac Twp.	89	1	73	P	30	40	37	34	26	46	-	67
Valley Twp.	93	12	97	P	47	46	60	37	52	45	-	78
Vega Twp.	114	7	90	P	35	49	53	37	43	46	-	81
Viking	52	0	46	P	27	16	29	16	26	19	-	41
Viking Twp.	106	18	101	P	54	46	58	42	58	43	-	86
Warren W-1	533	49	466	P	247	203	296	162	244	222	-	410
Warren W-2	678	52	556	P	310	223	339	206	298	254	-	487
Warrenton Twp.	64	4	55	P	32	23	33	21	29	25	-	46
COUNTY: 45 TOTALS:	5192	461	4583		2178	2246	2538	1928	2175	2365	-	3955

57 PENNINGTON

Black River Twp.	62	10	54	P	31	23	31	23	25	29	-	-	-	-	-	49
Bray Twp.	47	8	38	P	20	17	18	17	17	19	-	-	-	-	-	31
Clover Leaf Twp.	55	3	41	P	21	20	22	19	19	22	-	-	-	-	-	31
Deer Park Twp.	75	11	74	P	29	42	20	53	23	51	-	-	-	-	-	70
Goodridge	78	2	58	P	26	32	29	27	26	32	-	-	-	-	-	53
Goodridge Twp.	33	4	30	P	15	12	18	12	15	15	-	-	-	-	-	27
Hickory Twp.	66	4	60	P	14	41	19	38	16	42	-	-	-	-	-	57
Highland Twp.	113	9	94	P	27	66	30	64	25	69	-	-	-	-	-	89
Kratka Twp.	79	5	66	P	27	39	31	34	26	40	-	-	-	-	-	59
Mayfield Twp.	53	3	43	P	12	27	11	30	16	27	-	-	-	-	-	42
Norden Twp.	239	24	190	P	88	99	109	79	91	94	-	-	-	-	-	163
North Twp.	403	58	310	P	133	160	157	144	107	136	-	-	-	-	-	276
Numedal Twp.	59	7	57	P	29	28	27	30	25	30	-	-	-	-	-	54
Polk Centre Twp.	44	4	43	P	18	23	22	21	17	25	-	-	-	-	-	36
Reiner Twp.	66	5	55	P	9	42	9	42	12	42	-	-	-	-	-	51
River Falls Twp.	123	13	102	P	55	42	57	45	47	55	-	-	-	-	-	88
Rocksbury Twp. (e)	376	26	246	C	119	118	134	103	99	105	-	-	-	-	-	227
Rocksbury Twp. (w)	282	60	262	C	153	103	171	85	125	99	-	-	-	-	-	229
St. Hilaire	224	20	124	P	43	73	45	75	48	74	-	-	-	-	-	115
Sanders Twp.	181	19	131	P	72	57	76	53	61	69	-	-	-	-	-	119
Silverton Twp.	120	9	96	P	54	41	63	32	52	44	-	-	-	-	-	76
Smiley Twp.	279	33	226	P	96	125	116	108	102	122	-	-	-	-	-	198
Star Twp.	102	15	98	P	13	84	29	66	14	82	-	-	-	-	-	89
Thief River Falls W-1(A)	299	45	241	C	136	102	161	77	101	94	-	-	-	-	-	218
Thief River Falls W-1(B)	273	43	191	C	74	104	91	87	75	80	-	-	-	-	-	162
Thief River Falls W-1(C)	329	40	230	C	113	107	133	88	86	98	-	-	-	-	-	200
Thief River Falls W-2(A)	363	38	282	C	135	140	157	114	122	106	-	-	-	-	-	246
Thief River Falls W-2(B)	328	43	239	C	121	107	124	110	101	96	-	-	-	-	-	213
Thief River Falls W-2(C)	314	54	239	C	94	136	118	114	88	108	-	-	-	-	-	214
Thief River Falls W-3(A)	135	29	99	C	42	53	42	56	29	47	-	-	-	-	-	92
Thief River Falls W-3(B)	403	59	283	C	119	136	128	120	103	110	-	-	-	-	-	243
Thief River Falls W-3(C)	346	38	242	C	123	105	129	105	118	87	-	-	-	-	-	215
Thief River Falls W-4(A)	331	55	258	C	97	147	121	128	97	118	-	-	-	-	-	236
Thief River Falls W-4(B)	266	39	197	C	96	95	119	75	87	77	-	-	-	-	-	176
Thief River Falls W-4(C)	348	54	280	C	124	142	157	117	104	120	-	-	-	-	-	229
Thief River Falls W-5(A)	358	28	273	C	159	104	172	95	124	101	-	-	-	-	-	215
Thief River Falls W-5(B)	349	38	290	C	162	121	178	106	131	116	-	-	-	-	-	259
Thief River Falls W-5(C)	457	59	362	C	205	153	220	133	156	140	-	-	-	-	-	317
Wyandotte Twp.	67	3	56	P	16	39	24	33	18	37	-	-	-	-	-	52
COUNTY: 57 TOTALS:	8125	1017	6260		2920	3105	3318	2758	2548	2858	-	-	-	-	-	5512

63 RED LAKE

Brooks	83	7	68	P	44	16	44	16	44	22	-	-	-	-	-	51
Browns Creek Twp.	34	2	32	P	12	18	13	18	13	19	-	-	-	-	-	29
Emardville Twp.	122	15	105	P	48	54	60	43	49	56	-	-	-	-	-	93
Equality Twp.	88	15	73	P	15	54	20	49	24	49	-	-	-	-	-	69
Garnes Twp.	110	10	87	P	31	52	37	49	24	62	-	-	-	-	-	82
Gervais Twp.	144	10	134	P	55	72	59	73	47	87	-	-	-	-	-	122
Lake Pleasant Twp.	84	6	74	P	45	25	53	19	35	38	-	-	-	-	-	67
Lambert Twp.	93	8	84	P	34	47	33	49	32	51	-	-	-	-	-	76
Louisville Twp.	118	15	97	P	39	56	36	58	30	65	-	-	-	-	-	87
Oklee	305	35	255	P	99	149	118	129	102	148	-	-	-	-	-	224
Plummer	180	20	147	P	69	72	81	62	55	92	-	-	-	-	-	131
Poplar River Twp.	97	11	90	P	59	24	60	26	57	31	-	-	-	-	-	66
Red Lake Falls 1	316	28	221	P	98	117	109	108	95	126	-	-	-	-	-	199
Red Lake Falls 2	249	33	199	P	80	111	95	94	79	115	-	-	-	-	-	162
Red Lake Falls 3	335	39	252	P	83	159	101	148	87	163	-	-	-	-	-	224
Red Lake Falls P-N	92	3	70	P	22	45	30	38	24	46	-	-	-	-	-	65

Red Lake Falls P-S	66	11	66	P	35	28	40	25	39	26	-	-	-	-	-	55
River Twp.	33	7	36	P	9	24	12	24	11	25	-	-	-	-	-	33
Terrebonne Twp.	134	8	106	P	28	76	41	64	36	69	-	-	-	-	-	97
Wylie Twp.	54	4	46	P	13	30	17	27	13	33	-	-	-	-	-	45
COUNTY: 63 TOTALS:	2737	287	2242		918	1229	1059	1119	896	1323	-	-	-	-	-	1977
DISTRICT: 1B TOTALS:	16054	1765	13085		6016	6580	6915	5805	5619	6546	-	-	-	-	-	11444

VOTES POLLED ON:
NOVEMBER 8, 1988

DISTRICT: 2A

PRECINCTS

14 CLAY

Felton	143	8	103	C	34	65	43	59	36	51	-	-	-	-	34	64
Felton Twp.	71	4	65	C	29	34	33	32	34	23	-	-	-	-	24	37
G'town City/Twp Prec	203	26	173	C	79	87	97	71	73	72	-	-	-	-	64	97
Viding Twp.	84	4	71	C	27	41	33	34	35	28	-	-	-	-	32	38
COUNTY: 14 TOTALS:	501	42	412		169	227	206	196	178	174	-	-	-	-	154	236

54 NORMAN

Ada W-1	508	53	400	P	193	203	220	171	225	162	-	-	-	-	154	225
Ada W-2	661	61	527	P	247	273	284	236	294	224	-	-	-	-	201	311
Anthony Twp.	67	1	56	P	32	25	31	26	34	23	-	-	-	-	18	39
Borup	80	6	58	P	16	39	20	37	22	36	-	-	-	-	17	41
Good Hope Twp.	46	7	35	P	21	19	26	16	24	17	-	-	-	-	18	22
Halstad	352	40	309	P	145	155	168	132	159	144	-	-	-	-	124	165
Halstad Twp.	117	4	88	P	53	34	55	33	52	36	-	-	-	-	42	44
Hegne Twp.	51	3	43	P	26	19	29	16	30	16	-	-	-	-	18	26
Hendrum	166	21	138	P	50	82	60	71	52	84	-	-	-	-	43	91
Hendrum Twp.	91	11	77	P	42	33	46	30	50	27	-	-	-	-	37	39
Lee Twp.	112	8	98	P	28	69	37	61	40	58	-	-	-	-	20	74
Lockhart Twp.	71	2	56	P	31	25	30	26	27	29	-	-	-	-	21	34
McDonaldsville Twp.	155	12	123	P	77	38	84	38	85	38	-	-	-	-	67	53
Mary Twp.	69	10	60	P	19	40	23	36	27	33	-	-	-	-	20	36
Perley	62	14	60	P	25	31	30	28	27	31	-	-	-	-	24	35
Pleasant View Twp.	93	10	87	P	40	42	47	37	50	36	-	-	-	-	25	57
Shelly	160	14	140	P	83	52	79	55	86	49	-	-	-	-	67	65
Shelly Twp.	92	14	85	P	38	44	49	35	47	38	-	-	-	-	27	57
Winchester Twp.	53	2	40	P	13	29	20	22	23	19	-	-	-	-	11	31
COUNTY: 54 TOTALS:	3006	293	2480		1179	1252	1338	1106	1354	1100	-	-	-	-	954	1445

60 POLK

Andover Twp.	97	7	80	C	54	22	59	20	53	16	-	-	-	-	36	44
Angus Twp.	102	5	86	C	45	38	50	36	42	29	-	-	-	-	38	46
Belgium Twp.	55	1	47	C	23	21	30	16	16	22	-	-	-	-	18	28
Beltrami	95	7	69	C	21	43	20	45	23	34	-	-	-	-	21	44
Brandt Twp.	46	2	37	C	21	16	30	5	16	12	-	-	-	-	15	21
Brislet Twp.	58	1	39	C	22	17	28	8	20	13	-	-	-	-	27	10
Bygland Twp.	170	18	139	C	56	74	72	65	57	48	-	-	-	-	59	74
Climax	184	7	131	C	37	84	48	78	33	73	-	-	-	-	23	104
Crookston W-1	493	76	334	C	139	183	161	157	119	139	-	-	-	-	82	247
Crookston W-2	801	95	607	C	362	228	409	180	279	190	-	-	-	-	169	424
Crookston W-3	675	83	512	C	229	274	274	227	197	209	-	-	-	-	120	387
Crookston W-4	703	60	486	C	201	273	233	241	182	177	-	-	-	-	110	373
Crookston W-5	519	36	367	C	161	197	189	173	148	124	-	-	-	-	92	269
Crookston W-6	635	80	437	C	198	218	242	187	170	171	-	-	-	-	126	304
Crookston W-7	662	86	516	C	261	237	290	208	221	189	-	-	-	-	142	370
Crookston W-8	717	82	521	C	180	325	246	259	178	250	-	-	-	-	109	404
Crookston Twp.	326	31	263	C	124	127	138	111	115	109	-	-	-	-	62	197
E. Grand Forks W-1 P-1	475	38	383	C	173	194	209	162	151	154	-	-	-	-	169	195
E. Grand Forks W-1 P-2	471	62	412	C	201	196	228	177	167	171	-	-	-	-	180	226
E. Grand Forks W-2 P-1	317	29	227	C	68	148	97	118	77	110	-	-	-	-	64	151
E. Grand Forks W-2 P-2	350	63	326	C	120	191	130	176	96	142	-	-	-	-	105	200
E. Grand Forks W-3 P-1	135	42	117	C	54	58	58	47	53	37	-	-	-	-	53	57
E. Grand Forks W-3 P-2	329	84	306	C	131	165	157	146	121	134	-	-	-	-	125	174
E. Grand Forks W-4 P-1	405	73	332	C	128	193	155	166	98	142	-	-	-	-	117	202
E. Grand Forks W-4 P-2	423	54	369	C	169	183	194	158	149	138	-	-	-	-	189	166
E. Grand Forks W-5 P-1	507	78	460	C	246	195	284	170	221	156	-	-	-	-	242	208
E. Grand Forks W-5 P-2	333	56	296	C	160	129	157	127	127	109	-	-	-	-	139	144
Esther Twp.	111	17	91	C	40	49	58	29	48	31	-	-	-	-	51	35
Euclid Twp.	114	6	91	C	50	37	48	38	39	36	-	-	-	-	47	42
Fairfax Twp.	139	10	116	C	56	57	79	36	68	36	-	-	-	-	28	86
Fanny Twp.	74	2	50	C	16	34	25	25	9	35	-	-	-	-	17	33
Farley Twp.	48	3	30	C	18	12	17	13	12	13	-	-	-	-	13	17
Fisher	289	34	204	C	113	81	130	66	103	66	-	-	-	-	73	123
Fisher Twp.	103	4	73	C	46	26	56	17	44	19	-	-	-	-	36	37
Grand Forks Twp.	130	17	107	C	55	50	65	40	59	34	-	-	-	-	53	54
Hammond Twp.	42	0	34	C	17	15	20	12	22	12	-	-	-	-	10	24
Helgeland Twp.	45	4	39	C	17	20	17	20	11	23	-	-	-	-	11	26
Higdem Twp.	74	6	56	C	25	30	41	15	31	12	-	-	-	-	16	39
Hubbard Twp.	79	4	65	C	31	32	41	32	27	27	-	-	-	-	19	44
Huntsville Twp.	253	31	199	C	99	97	118	77	108	74	-	-	-	-	101	97
Keystone Twp.	58	8	50	C	29	19	31	19	33	14	-	-	-	-	28	21
Lowell Twp.	123	15	113	C	74	37	83	28	69	23	-	-	-	-	52	61
Nesbit Twp.	98	8	65	C	43	21	49	15	36	17	-	-	-	-	41	24
Nielsville	67	2	57	C	17	37	23	31	24	30	-	-	-	-	17	38
Northland Twp.	134	9	117	C	43	73	64	49	52	52	-	-	-	-	48	67
Parnell Twp.	47	1	37	C	23	12	28	8	23	7	-	-	-	-	16	20
Reis Twp.	74	2	50	C	21	27	26	23	20	32	-	-	-	-	18	32
Rhinehart Twp.	64	9	54	C	21	32	25	29	21	26	-	-	-	-	21	32
Roome Twp.	138	12	113	C	55	52	72	39	55	36	-	-	-	-	33	77
Russia Twp.	39	2	27	C	12	15	16	11	14	10	-	-	-	-	10	17
Sandsville Twp.	52	9	45	C	19	26	27	17	21	18	-	-	-	-	18	27
Scandia Twp.	55	5	53	C	45	7	47	5	37	7	-	-	-	-	45	8
Sullivan Twp.	123	18	91	C	48	40	63	27	42	32	-	-	-	-	40	49
Tabor Twp.	109	10	92	C	25	64	36	55	33	44	-	-	-	-	29	62
Tynsid Twp.	61	1	45	C	18	27	20	25	18	22	-	-	-	-	13	32
Vineland Twp.	83	5	65	C	24	39	24	41	23	33	-	-	-	-	16	49
COUNTY: 60 TOTALS:	12909	1510	10128		4684	5097	5528	4305	4223	3912	-	-	-	-	3552	6342
DISTRICT: 2A TOTALS:	16416	1845	13020		6032	6576	7072	5607	5755	5186	-	-	-	-	4660	8023

VOTES POLLED ON:
NOVEMBER 8, 1988

DISTRICT: 2B

PRECINCTS

14 CLAY

	PERSONS REGISTERED AS OF 7 AM	PERSONS REGISTERED ON DAY OF ELECTION	TOTAL NUMBER OF PERSONS VOTING	TYPE OF VOTING SYSTEM	BUSH AND QUAYLE	DUKAKIS AND BENTSEN	DAVE DURNBARGER	HUBERT HUMPHREY	102002002	ARLAN STANGELAND	MARV HANSON	110002002	EDGAR OLSON	191002001
					IR	DFL	IR	DFL	IR	DFL			DFL	
Goose Prairie Twp.	114	8	87	C	47	36	48	38	46	28	-	-	-	74
Hagen Twp.	107	10	86	C	41	42	43	42	47	30	-	-	-	65
Keene Twp.	93	6	87	C	13	71	26	59	19	48	-	-	-	72
Ulen	332	28	249	C	101	134	124	113	128	91	-	-	-	191
Ulen Twp.	105	9	84	C	40	40	47	34	35	30	-	-	-	68
COUNTY: 14 TOTALS:	751	61	593		242	323	288	286	275	227	-	-	-	470

15 CLEARWATER

	PERSONS REGISTERED AS OF 7 AM	PERSONS REGISTERED ON DAY OF ELECTION	TOTAL NUMBER OF PERSONS VOTING	TYPE OF VOTING SYSTEM	BUSH AND QUAYLE	DUKAKIS AND BENTSEN	DAVE DURNBARGER	HUBERT HUMPHREY	102002002	ARLAN STANGELAND	MARV HANSON	110002002	EDGAR OLSON	191002001
					IR	DFL	IR	DFL	IR	DFL			DFL	
Bagley	830	82	573	P	300	250	294	258	286	276	-	-	-	430
Bear Creek Twp.	110	6	68	P	26	38	30	35	32	35	-	-	-	54
Clearbrook	352	26	232	P	116	105	124	94	127	99	-	-	-	176
Clover Twp.	65	4	40	P	23	14	25	15	26	14	-	-	-	32
Copley Twp.	542	51	412	P	218	190	254	153	215	194	-	-	-	339
Dudley Twp.	174	17	119	P	59	57	63	53	65	51	-	-	-	93
Eddy Twp.	226	10	179	P	83	92	94	77	91	84	-	-	-	143
Falk Twp.	161	12	103	P	49	47	58	41	69	33	-	-	-	72
Gonvick	208	16	134	P	67	60	75	52	74	57	-	-	-	117
Greenwood Twp.	68	1	55	P	21	33	20	34	22	33	-	-	-	46
HangaardTwp+N Clearwater	15	1	13	P	5	8	6	7	5	8	-	-	-	11
Holst Twp.	183	20	142	P	64	70	71	61	78	63	-	-	-	109
Itasca Twp. + 143-36	119	12	82	P	42	37	43	37	43	39	-	-	-	63
La Prairie Twp.	234	21	131	P	31	94	43	83	36	94	-	-	-	106
Leon Twp.	219	11	146	P	82	59	87	54	73	71	-	-	-	110
Leonard	31	2	21	P	10	11	12	8	13	8	-	-	-	17
Minerva Twp.	159	9	124	P	64	52	67	52	72	50	-	-	-	103
Moose Creek Twp.	133	7	95	P	47	46	52	41	54	40	-	-	-	79
Nora Twp.	260	12	194	P	104	80	123	65	121	71	-	-	-	152
Pine Lake Twp.	232	10	156	P	62	88	74	78	74	82	-	-	-	141
Popple Twp.	285	20	210	P	95	109	110	94	108	100	-	-	-	172
Rice Twp. + 143-37	79	10	64	P	39	25	40	21	40	23	-	-	-	33
Shevlin	103	12	59	P	27	31	34	24	37	21	-	-	-	43
Shevlin Twp.	206	14	148	P	73	71	84	62	70	76	-	-	-	116
Sinclair Twp.	138	4	89	P	38	45	50	36	45	43	-	-	-	72
Winsor Twp.	102	10	76	P	18	57	24	51	27	49	-	-	-	67
COUNTY: 15 TOTALS:	5234	400	3665		1763	1769	1957	1586	1903	1714	-	-	-	2896

44 MAHNOMEN

Beaulieu Twp.	102	1	77	P	38	33	47	29	44	31	-	-	-	-	-	60
Bejou	67	8	59	P	16	35	18	38	18	39	-	-	-	-	-	47
Chief Twp.	89	1	65	P	22	40	28	35	29	54	-	-	-	-	-	54
Clover Twp.	115	5	93	P	35	55	50	42	48	45	-	-	-	-	-	71
Gregory Twp.	54	15	55	P	13	39	21	31	22	33	-	-	-	-	-	44
Heier Twp.	76	8	65	P	18	44	20	44	17	48	-	-	-	-	-	64
Island Lake Twp.	84	11	75	P	22	52	24	49	20	49	-	-	-	-	-	65
La Garde Twp.	157	8	108	P	31	75	44	63	44	63	-	-	-	-	-	96
Lake Grove Twp.	88	7	61	P	27	33	26	32	36	25	-	-	-	-	-	42
Mahnomen	127	1	94	P	43	44	46	47	49	44	-	-	-	-	-	79
Marsh Creek Twp.	796	71	637	P	320	289	364	253	372	252	-	-	-	-	-	478
Oakland Twp.	92	10	77	P	39	36	46	29	47	28	-	-	-	-	-	59
Pembina Twp.	125	12	96	P	54	41	57	37	62	32	-	-	-	-	-	67
Popple Grove Twp.	300	34	259	P	152	104	163	94	162	97	-	-	-	-	-	206
Rosedale Twp.	103	7	91	P	37	49	42	47	45	46	-	-	-	-	-	72
Twin Lakes Twp.	118	9	103	P	58	41	72	30	64	39	-	-	-	-	-	75
Unorg. 143-39	257	35	162	P	24	133	37	122	36	123	-	-	-	-	-	145
Waubun	83	10	57	P	24	33	32	24	29	27	-	-	-	-	-	41
	259	14	189	P	78	101	83	102	98	91	-	-	-	-	-	155
COUNTY: 44 TOTALS:	3092	267	2423		1051	1277	1221	1148	1242	1148	-	-	-	-	-	1920

54 NORMAN

Bear Park Twp.	160	7	119	P	31	84	35	80	34	83	-	-	-	-	-	105
Flom Twp.	168	9	135	P	46	86	58	75	56	78	-	-	-	-	-	112
Fossum Twp.	130	19	112	P	52	59	55	57	57	55	-	-	-	-	-	91
Gary	139	4	104	P	39	57	43	55	48	55	-	-	-	-	-	86
Green Meadow Twp.	85	10	69	P	22	47	26	43	29	40	-	-	-	-	-	57
Home Lake Twp.	109	19	98	P	38	60	40	58	35	63	-	-	-	-	-	93
Lake Ida Twp.	98	10	88	P	34	54	41	47	40	48	-	-	-	-	-	68
Rockwell Twp.	60	5	55	P	32	21	34	21	36	19	-	-	-	-	-	39
Spring Creek Twp.	47	7	37	P	19	17	17	20	15	22	-	-	-	-	-	32
Strand Twp.	81	6	68	P	14	51	23	43	20	48	-	-	-	-	-	60
Sundal Twp.	105	6	82	P	23	54	29	50	33	49	-	-	-	-	-	73
Twin Valley	466	60	364	P	154	185	166	182	171	182	-	-	-	-	-	291
Waukon Twp.	117	6	93	P	35	57	41	51	35	56	-	-	-	-	-	82
Wild Rice Twp.	180	9	141	P	71	65	79	60	79	62	-	-	-	-	-	100
COUNTY: 54 TOTALS:	1945	177	1555		610	897	687	842	688	860	-	-	-	-	-	1289

60 POLK

Badger Twp.	105	7	79	C	32	44	40	38	30	37	-	-	-	-	-	61
Brandsvold Twp.	182	12	156	C	86	57	92	50	73	58	-	-	-	-	-	131
Chester Twp.	59	2	48	C	12	33	12	36	11	34	-	-	-	-	-	43
Columbia Twp.	247	11	173	C	98	68	117	53	92	50	-	-	-	-	-	155
Eden Twp.	156	9	116	C	42	67	51	60	35	52	-	-	-	-	-	99
Erskine	332	19	251	C	123	106	132	102	93	93	-	-	-	-	-	190
Fertile	615	42	454	C	192	233	222	213	173	198	-	-	-	-	-	376
Fosston P-1	499	57	432	C	209	187	224	177	180	150	-	-	-	-	-	354
Fosston P-2	517	73	365	C	177	167	198	156	143	118	-	-	-	-	-	312
Garden Twp.	172	13	136	C	59	76	62	72	41	83	-	-	-	-	-	126
Garfield Twp.	263	12	197	C	84	110	105	89	68	92	-	-	-	-	-	175
Gentilly Twp.	225	24	186	C	82	99	95	88	74	86	-	-	-	-	-	167
Godfrey Twp.	189	17	151	C	67	72	89	53	65	60	-	-	-	-	-	122
Grove Park Twp.	172	16	129	C	53	68	57	70	44	55	-	-	-	-	-	111
Gully	73	5	56	C	15	34	20	29	22	24	-	-	-	-	-	42
Gully Twp.	77	6	56	C	19	35	20	33	16	27	-	-	-	-	-	52
Hill River Twp.	124	4	101	C	57	41	60	38	50	34	-	-	-	-	-	83

Johnson Twp.	60	2	37	C	15	21	16	19	17	16	-	-	-	-	-	31
Kertsonville Twp.	89	0	64	C	27	35	28	36	30	27	-	-	-	-	-	59
King Twp.	132	9	103	C	56	45	55	45	42	34	-	-	-	-	-	86
Knute Twp.	269	36	207	C	108	90	114	90	91	80	-	-	-	-	-	170
Lengby	80	10	56	C	28	25	28	24	29	11	-	-	-	-	-	43
Lessor Twp.	132	7	102	C	67	30	70	28	60	30	-	-	-	-	-	77
Liberty Twp.	98	7	80	C	40	38	41	37	30	43	-	-	-	-	-	72
McIntosh	440	45	351	C	172	166	201	141	175	112	-	-	-	-	-	292
Mentor	144	19	98	C	27	70	34	62	21	47	-	-	-	-	-	94
Onstad Twp.	66	9	57	C	35	20	36	20	33	18	-	-	-	-	-	50
Queen Twp.	169	14	124	C	77	44	82	40	58	43	-	-	-	-	-	114
Rosebud Twp.	226	14	168	C	66	95	72	93	48	85	-	-	-	-	-	158
Sletten Twp.	110	7	88	C	52	33	59	26	44	25	-	-	-	-	-	77
Tilden Twp.	22	0	9	C	1	8	1	8	1	8	-	-	-	-	-	6
Trail	63	2	38	C	8	26	8	28	11	20	-	-	-	-	-	33
Winger	133	13	107	C	42	57	52	47	42	42	-	-	-	-	-	87
Winger Twp.	132	7	98	C	58	37	60	36	50	35	-	-	-	-	-	85
Woodside Twp.	179	37	158	C	62	89	74	81	59	70	-	-	-	-	-	128
COUNTY: 60 TOTALS:	6551	567	5031		2348	2426	2627	2218	2051	1997	-	-	-	-	-	4261
DISTRICT: 2B TOTALS:	17573	1472	13277		6014	6692	6780	6080	6159	5946	-	-	-	-	-	10836

VOTES POLLED ON:
NOVEMBER 8, 1988

DISTRICT: 3A

PRECINCTS

31 ITASCA

Alvwood Twp.	36	2	32	P	9	19	11	20	6	26	-	-	-	-	24	6
Ardenhurst Twp.	111	14	103	P	55	43	55	42	43	58	-	-	-	-	59	39
Ball Club Prec	200	0	163	P	44	111	58	100	25	130	-	-	-	-	130	25
Balsam Twp.	328	23	279	C	141	127	144	125	72	141	-	-	-	-	200	63
Bass Lake Prec	568	86	506	C	249	215	321	174	154	269	-	-	-	-	347	133
Bearville Twp.	75	9	67	P	22	41	31	30	22	44	-	-	-	-	44	22
Bigfork	223	14	187	P	92	88	90	88	54	125	-	-	-	-	109	64
Bigfork Twp.	162	0	113	P	64	49	73	39	53	60	-	-	-	-	71	39
Bowstring Twp.	174	10	145	P	65	75	78	65	45	97	-	-	-	-	96	40
Busticogan Prec	110	13	109	P	56	50	58	44	42	66	-	-	-	-	80	24
Carpenter P-1	136	7	106	P	52	50	59	40	49	55	-	-	-	-	62	41
Deer Lake Prec	322	26	255	P	178	72	184	68	94	112	-	-	-	-	166	79
Deer River	436	61	363	C	177	167	203	152	80	181	-	-	-	-	267	85
Deer River Twp.	344	45	282	C	121	145	142	130	45	178	-	-	-	-	220	56
Effie	96	18	92	P	40	48	46	45	32	59	-	-	-	-	58	31
Good Hope Twp.	64	3	50	P	29	21	31	19	18	32	-	-	-	-	39	11
Grattan Twp.	34	1	30	P	21	9	19	10	13	17	-	-	-	-	26	4
Inger Prec	137	10	77	P	24	51	30	44	15	62	-	-	-	-	65	11

Kinghurst Twp.	82	9	68	P	47	17	48	16	35	31	-	-	-	-	41	24
Lake Jessie Twp.	174	19	156	P	60	92	72	78	42	105	-	-	-	-	107	43
Lawrence Twp.	244	22	209	P	58	143	69	133	43	162	-	-	-	-	158	43
Liberty Twp.	36	2	36	P	25	11	26	8	18	18	-	-	-	-	19	12
Long Lake Prec	135	19	127	P	51	71	65	58	39	85	-	-	-	-	92	32
Marcell Twp.	379	21	322	P	155	158	187	123	103	214	-	-	-	-	230	81
Max Twp.	75	1	66	P	33	28	41	19	12	53	-	-	-	-	51	13
McLeod Prec	364	41	306	P	80	215	101	199	59	183	-	-	-	-	220	80
Moose Park Twp.	44	1	29	P	18	11	19	10	10	18	-	-	-	-	21	6
Morse Twp.	277	19	218	C	110	97	130	84	51	129	-	-	-	-	166	43
More Twp.	19	3	17	P	15	2	15	2	8	9	-	-	-	-	9	7
Oteneagen Twp.	122	8	108	P	47	55	46	60	31	73	-	-	-	-	83	20
Pomroy Twp.	26	3	21	P	18	3	15	6	11	10	-	-	-	-	14	7
Sand Lake Twp.	69	7	58	P	35	23	39	18	22	34	-	-	-	-	33	22
Scenic Park Prec	77	2	57	P	31	26	36	16	29	27	-	-	-	-	32	21
Spang Twp.	125	7	116	P	65	51	65	50	40	76	-	-	-	-	84	29
Squaw Lake	90	3	67	C	15	48	22	45	7	46	-	-	-	-	52	13
Stokes Twp.	143	4	101	C	54	44	54	44	40	60	-	-	-	-	67	32
Sugar Lake Prec	451	39	350	P	173	172	204	140	107	186	-	-	-	-	227	106
Third River Twp.	37	2	32	P	16	16	19	12	12	18	-	-	-	-	19	10
Wabana Twp.	270	27	251	C	121	116	149	89	66	142	-	-	-	-	177	61
Wellers-McCormick Prec	235	0	200	P	113	82	121	74	69	128	-	-	-	-	147	46
Winnibigoshish Prec	118	25	101	P	65	34	58	39	41	59	-	-	-	-	73	24
Wirt Twp.	64	5	48	P	17	29	19	26	14	31	-	-	-	-	35	11
Zemple	24	6	27	P	14	12	18	9	9	17	-	-	-	-	19	8
COUNTY: 31 TOTALS:	7236	637	6048		2875	2937	3271	2593	1780	3626	-	-	-	-	4239	1567

36 KOOSCHICHING

Big Falls-Dnr Cre Prec	346	20	242	P	120	114	153	83	76	161	-	-	-	-	167	67
Bridgie Prec	42	6	44	P	24	18	26	15	16	27	-	-	-	-	19	19
Bvr-Mdg-Ray Prec	157	6	108	P	70	36	74	30	53	54	-	-	-	-	60	44
Cingmars Prec	31	3	24	P	13	11	19	5	8	16	-	-	-	-	14	10
Cross R-Dentaybow Prec	64	1	47	P	26	20	30	16	9	37	-	-	-	-	42	5
Englewood-Pinetop Prec	107	8	94	P	43	47	58	35	26	64	-	-	-	-	69	21
Evergreen Prec	57	11	54	P	24	27	24	26	15	37	-	-	-	-	33	18
Forest Grove Prec	49	5	48	P	18	28	25	22	12	32	-	-	-	-	36	8
Indus Prec.	44	3	31	P	13	18	17	13	6	25	-	-	-	-	22	7
Int'l Falls W-1	647	59	455	P	122	315	175	266	62	388	-	-	-	-	337	108
Int'l Falls W-2	936	106	730	P	275	439	335	378	125	594	-	-	-	-	543	164
Int'l Falls W-3	1557	91	1189	P	518	644	653	506	260	903	-	-	-	-	911	236
Island View	77	6	66	P	42	22	45	18	25	40	-	-	-	-	50	15
Jameson-M'brk Prec	180	11	117	P	49	63	66	48	33	81	-	-	-	-	81	30
Koochiching Poll 1	658	58	478	P	190	278	245	227	103	373	-	-	-	-	322	154
Koochiching Poll 2	1229	138	965	P	440	501	563	386	224	730	-	-	-	-	702	245
Lindford Prec	27	3	25	P	18	7	18	7	14	11	-	-	-	-	12	13
Littlefork	483	20	336	P	138	182	166	159	79	249	-	-	-	-	244	80
Manitou Sault Prec	72	13	70	P	27	40	33	31	19	45	-	-	-	-	42	23
Mizpah	61	6	47	P	32	15	32	14	17	29	-	-	-	-	34	12
Murphy Prec	55	6	51	P	31	20	32	19	19	30	-	-	-	-	37	11
Northome	179	18	143	P	62	74	77	62	33	105	-	-	-	-	101	35
Ranier	147	6	117	P	48	62	61	54	31	83	-	-	-	-	90	24
Rat Root Prec	173	20	134	P	41	90	51	81	28	106	-	-	-	-	96	37
Reedy Prec	59	5	54	P	36	17	37	15	22	31	-	-	-	-	41	13
S. Int'l Falls	1274	166	963	P	302	626	416	526	160	794	-	-	-	-	661	282
Scarlett Prec	70	4	51	P	21	27	27	24	15	36	-	-	-	-	34	17
Sil'dale-S villeprec	67	3	50	P	14	32	18	31	32	18	-	-	-	-	31	18
Steffes Prec.	6	2	7	P	4	2	4	2	3	4	-	-	-	-	6	0
Watrous Prec.	88	3	71	P	30	37	38	32	22	49	-	-	-	-	57	13
Wildwd-P Crk Prec	40	4	32	P	14	16	17	15	10	21	-	-	-	-	17	14

Williams Prec	73	1	53	P	33	17	34	18	29	24	-	-	-	-	28	25
COUNTY: 36 TOTALS:	9055	812	6896		2838	3845	3569	3164	1586	5197	-	-	-	-	4939	1768
DISTRICT: 3A TOTALS:	16291	1449	12944		5713	6782	6840	5757	3366	8823	-	-	-	-	9178	3335

VOTES POLLED ON:
NOVEMBER 8, 1988

DISTRICT: 3B

PRECINCTS

31 ITASCA

	PERSONS REGISTERED AS OF 7 AM	PERSONS REGISTERED ON DAY	TOTAL NUMBER OF VOTING SYSTEM	TYPE OF VOTING SYSTEM	P	BUSH AND	QUAYLE 1010101	DUKAKIS AND	BENTSEN 1010201	DAVE	DURRENBERGER 1020102	HUBERT 1020102	HUMPHREY 111	JERRY 1020202	JAMES 1110102	OBERTAR 1110201	JOHN 1930201	HOWE 1930101	LOREN 1930101	SOLBERG 1930201
						IR	DFL				IR	DFL			IR	DFL				
Arbo Twp.	457	44	403	C		193	188	223	162	111	229	-	-	-	-	-	170	220		
Bass Brook Twp.	1071	126	940	C		502	402	535	381	285	522	-	-	-	-	-	399	522		
Blackberry Twp.	348	53	289	C		147	121	156	121	60	163	-	-	-	-	-	117	168		
Bovey	429	50	390	C		106	251	128	236	66	240	-	-	-	-	-	101	270		
Coleraine	658	66	596	C		177	353	241	337	95	369	-	-	-	-	-	139	438		
Feeley Twp.	187	19	166	P		66	97	75	89	39	127	-	-	-	-	-	55	108		
Goodland Twp.	280	28	255	P		70	181	85	166	54	200	-	-	-	-	-	69	185		
Gran Prec	223	15	198	P		66	126	73	122	43	154	-	-	-	-	-	83	111		
Grand Rapids P-1	986	151	784	C		333	401	367	384	164	435	-	-	-	-	-	292	466		
Grand Rapids P-2	606	93	487	C		224	236	258	215	115	257	-	-	-	-	-	199	276		
Grand Rapids P-3	1029	111	843	C		297	416	471	353	224	438	-	-	-	-	-	352	470		
Grand Rapids P-4	1083	145	926	C		448	432	514	378	223	496	-	-	-	-	-	355	541		
Grand Rapids P-5	1270	92	958	C		465	461	491	429	223	506	-	-	-	-	-	392	542		
Grand Rapids P-6	691	86	622	C		307	280	338	261	152	335	-	-	-	-	-	257	352		
Grand Rapids P-7	747	101	593	C		303	276	346	232	136	311	-	-	-	-	-	245	339		
Greenway P-1	554	52	443	C		97	329	118	316	50	271	-	-	-	-	-	133	300		
Greenway P-2	261	24	227	C		42	176	51	168	20	151	-	-	-	-	-	36	186		
Greenway P-3	486	44	433	C		115	273	157	262	76	142	-	-	-	-	-	158	261		
Harris Twp.	1697	201	1403	C		762	581	803	539	377	725	-	-	-	-	-	640	718		
Iron Range Twp.	365	0	306	P		63	215	72	208	41	243	-	-	-	-	-	55	228		
Keewatin	733	61	650	C		101	500	143	493	76	432	-	-	-	-	-	117	516		
Lone Pine Twp.	330	31	288	P		98	182	115	169	77	209	-	-	-	-	-	97	187		
Nashwauk P-1	393	15	337	C		84	245	105	227	56	213	-	-	-	-	-	109	223		
Nashwauk P-2	462	33	356	C		65	256	83	259	50	216	-	-	-	-	-	80	265		
Nashwauk P-3	285	28	248	C		46	187	68	164	35	167	-	-	-	-	-	40	197		
Sago Twp.	100	8	77	P		33	42	36	39	16	61	-	-	-	-	-	26	51		
Spilthand Twp.	191	25	175	P		93	75	89	79	54	120	-	-	-	-	-	72	101		
Trout Lake Twp.	474	47	381	C		138	218	170	192	65	234	-	-	-	-	-	132	244		
Warba	82	9	81	P		24	56	23	56	15	66	-	-	-	-	-	26	54		
Wawina Twp.	46	0	43	P		18	24	16	25	11	32	-	-	-	-	-	17	24		
COUNTY: 31 TOTALS:	16524	1758	13898			5483	7580	6350	7062	3009	8064	-	-	-	-	-	4963	8563		
DISTRICT: 3B TOTALS:	16524	1758	13898			5483	7580	6350	7062	3009	8064	-	-	-	-	-	4963	8563		

VOTES POLLED ON:
NOVEMBER 6, 1988

DISTRICT: 4A

PRECINCTS

4 BELTRAMI

PRECINCTS	VOTER REGISTRATION				PRESIDENT VICE PRESIDENT		U.S. SENATOR		U.S. REP DISTRICT 7		U.S. REP DISTRICT 8		STATE REP DISTRICT 4A	
	PURSONS REGISTERED AS OF 7 AM ELECTION DAY	PURSONS REGISTERED ON ELECTION DAY	TOTAL NUMBER OF PERSONS VOTING	TYPE OF VOTING SYSTEM	BUSH AND DUKAKIS AND BENTSEN	IR	DAVE DURENBERGER	HUMPHREY HUBERT	IR	IR	IR	IR	IR	IR
Alaska Twp.	151	8	113	P	41	68	47	62	46	64	-	-	30	80
Bemidji Twp.	1547	238	1197	P	680	498	761	410	686	499	-	-	477	703
Bemidji W-1	1431	260	1004	P	509	462	619	335	426	380	-	-	370	605
Bemidji W-2	1301	192	848	C	369	450	451	350	320	334	-	-	258	575
Bemidji W-3	1531	387	984	C	441	517	546	407	356	409	-	-	345	599
Bemidji W-4	1253	198	839	C	331	485	408	398	309	366	-	-	244	585
Bemidji W-5	1387	193	1043	C	455	555	580	422	429	416	-	-	315	705
Birch Twp.	60	5	43	P	21	22	24	19	-	-	13	29	17	25
Blackduck	410	29	304	P	162	135	192	105	191	108	-	-	118	180
Buzzle Twp.	157	13	118	P	48	66	61	56	58	59	-	-	32	84
Cornant Twp.	124	9	93	P	54	35	60	29	64	28	-	-	37	53
Durant Twp.	92	4	51	P	22	28	28	20	32	18	-	-	12	38
Eckles Twp.	360	46	279	P	136	134	162	113	150	127	-	-	92	185
Frohn Twp.	640	73	429	P	237	252	292	190	274	226	-	-	178	323
Funkley	12	1	10	P	2	7	3	6	2	7	-	-	3	6
Grant Valley Twp.	560	64	443	P	227	206	268	168	241	200	-	-	145	291
Galati Twp.	159	19	126	P	55	66	68	57	65	60	-	-	43	82
Hines Twp.	347	15	261	P	128	128	167	88	156	102	-	-	87	170
Hornet Twp.	111	8	84	P	33	48	46	37	45	38	-	-	23	60
Jones Twp.	111	10	88	P	55	32	66	21	62	25	-	-	48	35
Kelliher	199	18	160	P	55	85	75	63	73	68	-	-	40	98
Kelliher Twp.	74	3	57	P	31	38	38	16	43	13	-	-	19	35
Lammers Twp.	213	23	180	P	113	65	124	55	120	60	-	-	72	107
Langoy Twp.	98	15	79	P	31	45	43	35	45	33	-	-	25	51
Liberty Twp.	300	21	205	P	94	102	119	85	103	98	-	-	66	135
Maple Ridge Twp.	58	5	37	P	7	30	10	27	12	25	-	-	4	32
Moose Lake Twp.	121	11	75	P	40	34	44	30	-	-	27	47	30	43
Northern Twp.	2244	291	1703	C	932	731	1123	532	828	565	-	-	605	1067
Port Hope Twp.	296	16	212	P	119	88	138	72	127	85	-	-	84	127
Roosevelt Twp.	134	10	101	P	26	73	37	60	33	66	-	-	22	77
Shooks Twp.	124	3	92	P	53	30	60	30	59	32	-	-	24	64
Solway	62	5	40	P	23	14	24	15	26	14	-	-	15	23
Sugar Bush Twp.	96	7	81	P	45	36	45	30	47	34	-	-	32	47
Summit Twp.	118	15	106	P	76	28	81	22	77	28	-	-	51	49
Taylor Twp.	69	5	56	P	24	29	24	30	24	31	-	-	13	41
Ten Lake Twp.	409	38	273	P	103	164	126	141	125	148	-	-	83	183
Tenstrike	99	12	70	P	32	37	39	31	41	27	-	-	26	41
Turtle Lake Twp.	576	59	476	P	271	196	308	148	280	191	-	-	173	290
Turtle River	45	3	36	P	11	22	21	15	19	17	-	-	6	30
Turtle River Twp.	484	68	387	P	164	217	216	157	187	193	-	-	109	268
Unorg. Dist. #3	126	20	100	P	32	66	42	54	-	-	26	68	21	73

Wilton	108	11	89	P	44	44	53	34	47	42	-	-	-	-	35	54
COUNTY: 4 TOTALS:	17802	2431	12972		6332	6355	7639	4975	6228	5236	66	144	-	-	4429	8319
29 HUBBARD																
Farden Twp.	402	50	326	P	169	146	198	120	186	139	-	-	-	-	143	176
Fern Twp.	105	10	82	P	40	39	49	33	45	37	-	-	-	-	21	59
Guthrie Twp.	234	17	193	P	111	81	132	52	123	69	-	-	-	-	72	118
Hart Lake Twp.	222	17	171	P	92	78	112	56	109	58	-	-	-	-	80	86
Helga Twp.	471	66	410	P	203	200	236	169	184	223	-	-	-	-	137	265
Hendrickson Twp.	125	9	102	P	43	53	54	44	52	47	-	-	-	-	32	65
Lake Hattie Twp.	72	11	49	P	29	17	28	17	28	21	-	-	-	-	18	31
Lakeport Twp.	411	35	324	P	155	163	183	129	181	137	-	-	-	-	137	166
La Porte	111	9	66	P	26	38	36	27	31	33	-	-	-	-	20	45
Rockwood Twp.	210	22	170	P	89	76	117	49	98	72	-	-	-	-	62	105
Schoolcraft Twp.	49	6	44	P	25	19	28	16	32	12	-	-	-	-	19	23
COUNTY: 29 TOTALS:	2412	252	1937		982	910	1173	712	1069	848	-	-	-	-	741	1139
DISTRICT: 4A TOTALS:	20214	2683	14909		7314	7265	8812	5687	7297	6084	66	144	-	-	5170	9458

VOTES POLLED ON:
NOVEMBER 8, 1988

DISTRICT: 4B

PRECINCTS

11 CASS

Ansel Twp.	66	2	38	P	20	16	18	17	-	-	14	22	-	-	14	23
Backus	193	7	113	P	63	44	67	44	-	-	44	66	-	-	55	55
Barclay Twp.	255	27	204	P	127	69	121	77	-	-	86	116	-	-	84	118
Becker Twp.	182	30	153	P	86	66	92	57	-	-	52	93	-	-	52	98
Bena	153	5	44	P	4	38	7	36	-	-	3	39	-	-	3	40
Beulah Twp.	38	2	27	P	4	21	9	18	-	-	1	26	-	-	2	25
Birch Lake Twp.	333	39	291	P	148	137	165	124	-	-	100	187	-	-	127	159
Blind Lake Twp.	57	0	53	P	35	18	36	16	-	-	21	30	-	-	26	26
Boy Lake Twp.	87	5	74	P	32	39	39	33	-	-	20	52	-	-	30	44
Boy River	34	2	25	P	11	14	13	12	-	-	7	18	-	-	6	19
Boy River Twp.	52	12	53	P	36	16	39	12	-	-	21	31	-	-	20	32
Bull Moose Twp.	57	6	43	P	28	15	26	16	-	-	13	29	-	-	22	21
Bungo Twp.	87	6	65	P	25	39	31	32	-	-	19	45	-	-	30	35
Byron Twp.	74	7	65	P	25	40	37	28	-	-	16	46	-	-	21	42
Cass Lake	511	69	341	P	126	203	154	177	-	-	68	259	-	-	73	256
Chickamaw Beach	86	20	88	P	60	26	66	20	-	-	37	51	-	-	35	53
Crooked Lake Twp.	324	28	276	P	114	152	147	124	-	-	82	189	-	-	76	197
Deerfield Twp.	74	11	64	P	34	29	37	25	-	-	24	38	-	-	25	38
East Gull Lake	398	86	367	P	224	137	231	129	-	-	166	195	-	-	207	153

Fairview Twp.	256	40	215	P	125	88	140	71	-	-	91	119	-	-	119	95
Federal Dam	105	14	65	P	32	30	32	28	-	-	22	39	-	-	25	38
Gould Twp.	125	16	101	P	22	77	32	67	-	-	20	76	-	-	22	76
Hackensack	196	27	159	P	67	89	82	76	-	-	43	109	-	-	51	103
Hardwood South	13	2	14	P	12	2	13	1	-	-	9	5	-	-	11	3
Hiram Twp.	193	8	151	P	83	65	93	56	-	-	65	82	-	-	69	79
Home Brook Twp.	103	15	84	P	39	39	44	38	-	-	22	61	-	-	26	58
Inquadona Twp.	101	11	75	P	32	41	33	40	-	-	24	48	-	-	25	47
Kego Twp.	234	27	184	P	96	86	101	79	-	-	56	125	-	-	75	107
Lake Shore	489	59	403	P	252	143	288	107	-	-	210	183	-	-	258	139
Leech Lake Twp.	202	19	163	P	108	54	111	52	-	-	69	94	-	-	77	85
Lima Twp.	63	1	43	P	15	28	21	22	-	-	9	33	-	-	14	28
Longville	168	12	146	P	70	71	78	64	-	-	44	95	-	-	43	100
Loon Lake Twp.	159	22	131	P	65	64	73	57	-	-	45	81	-	-	49	79
McKinley Twp.	90	2	52	P	26	23	29	22	-	-	17	35	-	-	16	36
Maple Twp.	160	14	123	P	79	42	82	40	-	-	53	67	-	-	57	66
May Twp.	309	40	267	P	160	100	172	92	-	-	100	164	-	-	105	162
Meadow Brook Twp.	90	11	67	P	40	26	43	23	-	-	31	32	-	-	25	39
Ottertail Peninsula Twp.	44	0	31	P	20	11	22	7	-	-	12	18	-	-	10	21
Moose Lake Twp.	64	2	32	P	15	17	14	18	-	-	12	20	-	-	12	19
Pike Bay Twp.	748	75	513	P	151	344	186	303	-	-	107	401	-	-	113	394
Pine Lake Twp.	137	12	109	P	43	64	56	51	-	-	26	82	-	-	41	67
Pine River	470	54	345	P	209	124	212	127	-	-	146	191	-	-	135	207
Pine River Twp.	423	51	354	P	228	121	241	106	-	-	159	186	-	-	162	188
Ponto Lake Twp.	342	27	264	P	144	117	152	109	-	-	78	178	-	-	94	167
Poplar Twp.	120	9	63	P	31	31	31	26	-	-	27	34	-	-	24	37
Powers Twp.	480	24	368	P	189	173	202	157	-	-	117	244	-	-	148	216
Remer	268	24	217	P	94	119	110	103	-	-	50	159	-	-	61	153
Remer Twp.	103	17	77	P	35	39	40	36	-	-	22	54	-	-	23	53
Rogers Point	0	0	0	P	0	0	0	0	-	-	0	0	-	-	0	0
Rogers Twp.	36	4	34	P	0	14	18	13	-	-	14	20	-	-	17	15
Salem Twp.	49	10	49	P	34	14	30	18	-	-	18	30	-	-	23	25
Shingobee Twp.	965	89	784	P	397	367	484	278	-	-	266	494	-	-	333	431
Slater Twp.	111	14	88	P	43	41	52	34	-	-	25	62	-	-	33	55
Smoky Hollow Twp.	48	3	30	P	17	13	21	9	-	-	10	19	-	-	9	21
Sucker Lakes	4	3	3	P	1	2	1	2	0	-	0	3	-	-	0	3
Thunder Lake Twp.	201	19	164	P	82	79	91	73	-	-	56	105	-	-	82	81
Torrey Twp.	84	4	63	P	32	25	37	24	-	-	33	24	-	-	27	34
Trotter Twp.	122	9	81	P	42	39	45	33	-	-	23	57	-	-	24	55
Turtle Lake Twp.	394	40	324	P	168	153	175	142	-	-	118	201	-	-	121	200
Wabedo Twp.	267	23	210	P	118	89	126	76	-	-	87	116	-	-	96	111
Wahnena Twp.	67	22	64	P	39	24	38	26	-	-	22	42	-	-	13	50
Walden Twp.	181	12	129	P	82	44	89	36	-	-	56	66	-	-	64	62
Walker	699	42	548	P	313	226	361	177	-	-	202	326	-	-	261	276
Wilkinson Twp.	189	14	139	P	59	75	76	60	-	-	45	91	-	-	51	86
Willow River	27	1	23	P	14	9	12	10	-	-	7	16	-	-	7	16
Wilson Twp.	237	44	212	P	117	83	128	73	-	-	79	121	-	-	87	119
Winnie Portage Lakes	79	18	119	P	59	57	70	45	-	-	40	77	-	-	33	86
Woodrow Twp.	446	39	349	P	190	153	223	118	-	-	160	185	-	-	171	170
COUNTY: 11 TOTALS:	13522	1409	10613		5511	4854	6145	4222	-	-	3738	6611	-	-	4250	6192

29 HUBBARD

Akeley	241	29	189	P	74	113	72	108	91	93	-	-	-	-	59	127
Akeley Twp.	238	18	185	P	90	90	102	75	106	78	-	-	-	-	84	97
Arago Twp.	284	27	234	P	149	83	155	75	157	76	-	-	-	-	108	122
Badoura Twp.	63	11	52	P	21	30	22	28	-	-	12	39	-	-	18	34
Clay Twp.	41	6	39	P	25	14	27	12	24	15	-	-	-	-	18	21
Clover Twp.	74	10	66	P	37	28	39	25	38	28	-	-	-	-	28	37
Crow Wing Lake Twp.	180	11	159	P	74	83	79	76	81	75	-	-	-	-	72	84

Henrietta Twp.	748	87	641	P	414	213	441	185	425	212	-	-	-	-	315	323
Hubbard Twp.	367	49	338	P	213	124	232	97	216	119	-	-	-	-	173	156
Lake Alice Twp.	66	5	51	P	26	24	26	25	32	19	-	-	-	-	24	27
Lake Emma Twp.	501	29	401	P	266	130	278	116	279	119	-	-	-	-	215	181
Lake George Twp.	266	17	216	P	127	85	138	72	142	72	-	-	-	-	113	100
Mantrap Twp.	188	0	162	P	82	77	86	73	87	72	-	-	-	-	62	96
Nevis	269	21	199	P	103	95	107	87	122	74	-	-	-	-	94	101
Nevis Twp.	468	59	394	P	221	169	247	137	251	139	-	-	-	-	159	226
Park Rapids	1814	205	1403	P	773	595	818	538	860	522	-	-	-	-	589	794
Steamboat River Twp.	59	8	44	P	27	17	30	14	33	11	-	-	-	-	28	16
Straight River Twp.	319	35	275	P	154	114	166	101	169	100	-	-	-	-	129	141
Thorpe Twp.	33	1	25	P	18	6	16	7	18	7	-	-	-	-	19	6
Todd Twp.	781	84	645	P	386	249	424	208	418	225	-	-	-	-	342	297
White Oak Twp.	225	18	172	P	103	57	111	53	113	58	-	-	-	-	95	72
COUNTY: 29 TOTALS:	7225	730	5890		3383	2396	3616	2112	3662	2114	12	39	-	-	2744	3058
DISTRICT: 4B TOTALS:	20747	2139	16503		8894	7250	9761	6334	3662	2114	3750	6650	-	-	6994	9250

VOTES POLLED ON:
NOVEMBER 8, 1988

DISTRICT: 5A

VOTER REGISTRATION				PRESIDENT VICE PRESIDENT		U.S. SENATOR		U.S. REP DISTRICT 8				STATE REP DISTRICT 5A														
PERSONS	REGISTERED	AS OF 7 AM	PERSONS REGISTERED ON ELECTION DAY	TOTAL NUMBER OF VOTING SYSTEM	TYPE OF	BUSH AND	QUAYLE	DUKAKIS AND	BENTTSSEN	1010201	DURENBERGER DAVE	HUBERT	HUMPHREY III	1020102	JERRY	SHUSTER	1110102	JAMES	OBERSTAR	1110201	WILLIAM	PASCCH	1960101	TOM	RUKAVINA	1960201
IR									DFL		IR		DFL		IR		DFL		DFL		IR		DFL			

PRECINCTS

69 SAINT LOUIS

Alango Twp.	194	14	144	P	40	99	40	98	58	85	-	-	-	-	30	112
Angora Twp.	178	21	142	P	42	94	57	84	52	90	-	-	-	-	32	110
Balkan Twp.	593	43	491	P	100	380	130	353	72	415	-	-	-	-	67	411
Brwabik	810	50	676	P	118	538	197	464	91	574	-	-	-	-	83	577
Brwabik Twp.	595	0	488	P	128	344	169	307	110	374	-	-	-	-	103	381
Buhl	771	42	587	P	91	485	135	441	102	476	-	-	-	-	95	478
Clinton Twp.	694	68	557	P	121	432	156	394	101	450	-	-	-	-	89	455
Franklin	19	2	18	P	4	12	7	11	2	14	-	-	-	-	3	14
French Twp.	338	21	295	P	119	166	138	154	90	193	-	-	-	-	89	196
Gilbert P-1	620	62	506	P	90	409	134	360	84	415	-	-	-	-	86	406
Gilbert P-2	589	48	520	P	80	425	127	382	77	438	-	-	-	-	57	425
Gilbert P-3	169	26	163	P	26	134	29	161	17	146	-	-	-	-	22	138
Great Scott Twp. P-1	252	25	219	P	63	153	69	145	59	157	-	-	-	-	55	161
Great Scott Twp. P-2	182	0	144	P	18	123	24	116	20	119	-	-	-	-	17	124
Iron Junction	70	10	67	P	20	47	26	41	16	50	-	-	-	-	13	54
Leonidas	57	3	43	P	6	35	11	32	4	39	-	-	-	-	10	30
McKinley	98	7	74	P	5	69	7	66	8	66	-	-	-	-	14	68
Morcom Twp.	63	12	56	P	19	35	19	35	25	31	-	-	-	-	4	39
Mountain Iron P-1	565	26	441	P	77	356	89	338	69	359	-	-	-	-	66	361
Mountain Iron P-2	580	0	415	P	112	294	136	269	103	306	-	-	-	-	102	307
Mountain Iron P-3	569	31	485	P	97	374	141	336	86	393	-	-	-	-	75	397
Mountain Iron P-4	699	0	616	P	154	458	215	398	134	472	-	-	-	-	122	479

370

Pike Twp.	401	49	341	P	89	248	114	218	79	256	-	-	-	-	65	268
Sandy Twp.	288	28	244	P	66	171	72	166	53	186	-	-	-	-	46	192
Sturgeon Twp.	119	11	91	P	28	62	31	59	28	63	-	-	-	-	24	67
Unorg. 60-18	706	0	627	C	222	391	275	338	155	433	-	-	-	-	139	469
Unorg. 60-19	45	18	60	C	19	36	20	36	25	33	-	-	-	-	17	42
Virginia P-1	355	39	280	C	72	197	93	192	57	196	-	-	-	-	59	215
Virginia P-2	346	25	291	C	78	199	94	137	65	205	-	-	-	-	51	236
Virginia P-3	332	21	270	C	58	202	72	191	49	204	-	-	-	-	44	224
Virginia P-4	328	16	264	C	58	199	82	179	51	198	-	-	-	-	35	227
Virginia P-5	456	0	366	C	67	284	88	266	54	269	-	-	-	-	60	299
Virginia P-6	439	0	301	C	79	211	102	186	79	187	-	-	-	-	64	228
Virginia P-7	421	46	277	C	96	222	124	191	77	218	-	-	-	-	65	250
Virginia P-8	394	0	297	C	82	191	104	175	80	187	-	-	-	-	66	219
Virginia P-9	446	34	351	C	117	218	159	186	91	240	-	-	-	-	71	272
Virginia P-10	636	56	477	C	176	281	218	235	132	294	-	-	-	-	126	333
Virginia P-11	416	0	342	C	71	264	115	224	52	265	-	-	-	-	63	274
Virginia P-12	491	37	397	C	128	256	169	219	102	269	-	-	-	-	91	298
Virginia P-13	361	23	328	C	113	211	149	177	79	227	-	-	-	-	75	248
Virginia P-14	400	33	332	C	53	267	82	244	50	254	-	-	-	-	42	284
Virginia P-15	405	21	349	C	74	267	91	250	69	262	-	-	-	-	55	288
Virginia P-16	337	22	263	C	89	171	122	137	66	183	-	-	-	-	69	193
Virginia P-17	283	0	230	C	65	145	87	137	49	170	-	-	-	-	46	182
Wouri Twp.	412	35	322	P	104	217	130	191	68	253	-	-	-	-	71	246
COUNTY: 69 TOTALS:	17522	1025	14247		3534	10372	4649	9319	2990	10714	-	-	-	-	2679	11277
DISTRICT: 5A TOTALS:	17522	1025	14247		3534	10372	4649	9319	2990	10714	-	-	-	-	2679	11277

VOTES POLLED ON:
NOVEMBER 8, 1988

DISTRICT: 5B

PRECINCTS

69 SAINT LOUIS

PRECINCTS	VOTER REGISTRATION				PRESIDENT VICE PRESIDENT		U.S. SENATOR		U.S. REP DISTRICT 8		STATE REP DISTRICT 5B	
	PERSONS REGISTERED	PERSONS REGISTERED ON ELECTION DAY	TOTAL NUMBER OF VOTING	TYPE OF VOTING SYSTEM	BUSH AND	DUKAKIS AND	DAVE DURENBERGER	HUBERT HUMPHREY	JERRY JERRY	JAMES OBERSTAR	TONY SUTTON	JANEEZICH
Cedar Valley Twp.	131	12	108	P	36	69	40	65	20	86	-	81
Cherry Twp.	530	59	457	P	113	333	153	296	90	362	-	385
Chisholm P-1	1190	81	947	C	144	743	201	709	131	726	-	800
Chisholm P-2	1302	0	1070	C	232	783	305	734	195	806	-	891
Chisholm P-3	1212	66	869	C	221	722	305	660	172	743	-	819
Elmer Twp.	119	0	92	P	20	69	36	56	22	67	-	69
Halden Twp.	115	13	120	P	33	81	50	66	24	95	-	96
Hibbing P-1	840	65	692	C	172	494	209	469	128	512	-	546
Hibbing P-2	890	99	735	C	225	472	254	467	183	488	-	548
Hibbing P-2A	795	56	658	C	245	395	292	354	184	439	-	474
Hibbing P-3	387	35	269	C	70	189	77	181	44	206	-	205
Hibbing P-4	479	61	373	C	96	256	140	223	92	258	-	267
Hibbing P-5	422	31	338	C	99	225	122	207	67	237	-	260

Hibbing P- 7	637	72	522	C	137	362	155	344	113	363	-	-	-	-	115	394
Hibbing P- 8	396	38	305	C	72	226	88	211	59	225	-	-	-	-	56	245
Hibbing P- 8A	490	30	412	C	149	243	181	224	120	265	-	-	-	-	107	297
Hibbing P- 8B	320	17	263	C	121	138	147	111	81	167	-	-	-	-	76	184
Hibbing P- 9	252	26	185	C	67	110	78	104	50	125	-	-	-	-	60	122
Hibbing P-10	299	29	228	C	98	122	106	116	65	145	-	-	-	-	63	160
Hibbing P-11	302	25	238	C	106	141	136	118	80	164	-	-	-	-	76	175
Hibbing P-12	584	42	465	C	171	278	225	232	135	308	-	-	-	-	110	348
Hibbing P-13	536	37	438	C	88	333	317	310	86	316	-	-	-	-	75	355
Hibbing P-14	890	51	723	C	196	505	235	473	152	519	-	-	-	-	148	556
Hibbing P-15	131	12	112	C	21	90	22	88	23	94	-	-	-	-	18	91
Hibbing P-16	255	22	202	C	77	117	80	119	51	137	-	-	-	-	55	144
Hibbing P-18	437	45	352	C	111	226	139	206	87	242	-	-	-	-	91	253
Hibbing P-19	455	45	379	C	94	268	123	247	79	271	-	-	-	-	77	291
Hibbing P-20	609	62	482	C	127	341	166	306	76	375	-	-	-	-	81	397
Hibbing P-20A	662	62	519	C	127	379	171	338	93	395	-	-	-	-	90	423
Hibbing P-21	566	40	445	C	81	345	96	333	67	344	-	-	-	-	73	361
Hibbing P-23	493	58	356	C	103	243	152	193	78	253	-	-	-	-	87	262
Lavell Twp.	201	21	161	P	32	127	52	108	26	133	-	-	-	-	30	126
Prairie Lake	34	0	38	P	11	27	16	22	5	33	-	-	-	-	15	23
Toivola Twp.	139	25	118	P	28	87	27	85	10	103	-	-	-	-	13	101
Unorg. 55-21	173	21	145	C	35	100	53	83	25	108	-	-	-	-	26	112
Unorg. 59-21	112	14	100	C	32	65	38	58	26	68	-	-	-	-	15	80
COUNTY: 69 TOTALS:	17405*	1372	13916		3790	9704	4987	8916	2939	10168	-	-	-	-	2827	10941
DISTRICT: 5B TOTALS:	17405	1372	13916		3790	9704	4987	8916	2939	10168	-	-	-	-	2827	10941

VOTES POLLED ON:
NOVEMBER 8, 1988

DISTRICT: 6A

PRECINCTS

16 COOK

VOTER REGISTRATION			VOTING SYSTEM	PRESIDENT VICE PRESIDENT			U.S. SENATOR			U.S. REP DISTRICT 8			STATE REP DISTRICT 6A		
PERSONS REGISTERED	PERSONS REGISTERED ON ELECTION DAY	TOTAL NUMBER OF PERSONS VOTING		BUSH AND	DUKAKIS AND	BENTSEN AND	DAVE DURENBERGER	HUBERT HUMPHREY	JERRY JERREY	SHUSTER	JAMES OBERSTAR	WILLIAM MILLER	DAVID BATTAGLIA		
				IR	DFL		IR	DFL	IR	DFL		IR	DFL		
Colvill Prec 3	302	26	239	P	112	122	127	108	88	151	-	-	-	102	136
Grand Marais P-5	543	66	452	P	217	228	252	190	146	295	-	-	-	172	269
Grand Marais P-6	556	61	435	P	214	209	259	163	142	289	-	-	-	156	269
Grand Portage Prec 1	157	9	91	P	26	61	31	56	20	71	-	-	-	28	61
Hovland Prec 2	141	12	117	P	67	45	76	32	53	62	-	-	-	52	65
Lutsen Prec 7	169	16	128	P	64	60	74	46	50	76	-	-	-	49	75
Lutsen Prec 8	139	17	108	P	54	52	62	40	29	78	-	-	-	39	68
Maple Hill Prec 4	490	53	386	P	220	162	243	123	144	233	-	-	-	155	220
Schroeder Twp. Prec 10	184	7	106	P	44	59	50	53	27	78	-	-	-	30	75
Tofte Twp. Prec 9	209	18	142	P	60	82	77	60	31	108	-	-	-	33	103
COUNTY: 16 TOTALS:	2890	285	2204		1078	1080	1251	871	730	1441	-	-	-	816	1341

36 KOOCHICHING

Nett Lake Prec	36	15	26	P	4	22	4	20	8	16	-	-	-	-	3	23
COUNTY: 36 TOTALS:	36	15	26		4	22	4	20	8	16	-	-	-	-	3	23
38 LAKE																
Beaver Bay	112	9	93	P	24	68	33	57	14	78	-	-	-	-	14	78
Beaver Bay Twp. P-1	126	6	105	P	47	57	56	48	37	68	-	-	-	-	33	72
Beaver Bay Twp. P-2	22	2	21	P	10	11	10	11	6	15	-	-	-	-	4	17
Beaver Bay Twp. P-4	199	23	175	P	68	104	85	88	49	125	-	-	-	-	40	133
Crystal Bay P-1	267	28	234	P	50	175	63	166	33	200	-	-	-	-	32	198
Fall Lake Twp.	396	41	312	P	159	144	174	125	143	164	-	-	-	-	90	217
Silver Bay P-1	240	27	194	P	78	112	95	98	56	137	-	-	-	-	54	137
Silver Bay P-2	213	22	176	P	41	132	57	113	33	141	-	-	-	-	28	145
Silver Bay P-3	381	26	314	P	90	220	123	189	56	257	-	-	-	-	56	256
Silver Bay P-4	489	37	384	P	153	220	205	174	82	296	-	-	-	-	72	300
Silver Creek	729	79	638	P	221	410	277	343	155	480	-	-	-	-	155	477
Stony River Twp.	180	7	106	P	43	61	48	54	36	68	-	-	-	-	29	70
Two Harbors W-1	623	93	549	P	137	392	192	339	93	443	-	-	-	-	115	420
Two Harbors W-2	612	93	537	P	142	382	176	341	84	445	-	-	-	-	115	410
Two Harbors W-3	606	83	569	P	168	391	233	328	99	465	-	-	-	-	130	425
Two Harbors W-4	427	57	365	P	68	290	95	264	49	312	-	-	-	-	63	295
Unorg Terr No1	78	6	75	P	34	38	43	32	26	48	-	-	-	-	21	53
Unorg Terr No2 Prec 1	185	23	165	P	50	111	69	89	40	123	-	-	-	-	36	126
Unorg Terr No2 Prec 2	329	52	322	P	120	197	158	158	81	240	-	-	-	-	115	203
Unorg Terr No2 Prec 3	529	62	470	P	117	344	166	294	70	396	-	-	-	-	87	379
Unorg Terr No2 Prec 4	31	6	30	P	15	15	18	12	10	20	-	-	-	-	10	19
Unorg Terr No2 Prec 5	18	2	16	P	3	13	2	14	4	12	-	-	-	-	1	15
COUNTY: 38 TOTALS:	6792	784	5850		1838	3887	2378	3337	1256	4533	-	-	-	-	1300	4445

69 SAINT LOUIS

Beatty Twp.	295	0	273	P	131	134	151	115	118	149	-	-	-	-	113	157
Bretlung Twp.	642	0	504	P	175	350	212	306	134	390	-	-	-	-	123	392
Cook	451	70	399	P	130	254	161	222	162	230	-	-	-	-	113	267
Ely P-1	568	0	445	P	122	312	149	277	131	309	-	-	-	-	70	363
Ely P-2	756	80	655	P	210	431	268	364	201	438	-	-	-	-	127	507
Ely P-3	711	0	594	P	174	407	226	357	190	398	-	-	-	-	100	483
Ely P-4	745	0	660	P	180	462	230	412	172	470	-	-	-	-	120	518
Field Twp.	236	17	196	P	73	113	82	105	80	113	-	-	-	-	74	119
Greenwood Twp.	372	0	338	P	155	174	189	142	133	201	-	-	-	-	125	210
Kugler Twp.	128	17	103	P	25	77	33	67	21	81	-	-	-	-	17	84
Leiding Twp.	254	43	169	P	94	115	103	104	102	109	-	-	-	-	65	134
Linden Grove Twp.	79	10	67	P	30	41	38	34	42	34	-	-	-	-	28	48
Morse Twp.	777	107	653	P	261	379	346	282	247	402	-	-	-	-	175	468
Orr	203	0	166	P	73	88	87	70	76	87	-	-	-	-	52	103
Owens Twp.	176	30	160	P	79	76	83	75	83	77	-	-	-	-	60	99
Portage Twp.	138	7	89	P	41	46	50	36	49	39	-	-	-	-	38	48
Tower	382	0	340	P	83	246	120	202	64	264	-	-	-	-	48	276
Unorg. 62-17	75	19	73	P	36	35	37	32	34	38	-	-	-	-	35	35
Unorg. 63-19	33	2	23	P	9	12	14	9	13	9	-	-	-	-	13	9
Unorg. 63 & 64-17	42	0	27	P	10	16	12	15	11	16	-	-	-	-	12	14
Unorg. 62-21	67	0	53	P	13	40	18	34	18	35	-	-	-	-	14	38
Unorg. 63 & 64-21	55	0	60	P	36	18	37	23	39	21	-	-	-	-	34	22
Unorg. 65-21	107	3	28	P	4	23	8	19	8	20	-	-	-	-	4	23
Unorg. 66,67-20,68-20,21	39	3	30	P	12	18	12	15	10	20	-	-	-	-	12	17
Unorg. 67-17	91	4	76	P	62	12	64	10	51	21	-	-	-	-	40	33
Unorg. 69-19	18	0	5	P	2	3	3	2	3	2	-	-	-	-	2	3
Unorg. 69-21	101	11	78	P	41	37	49	27	34	43	-	-	-	-	31	45

Vermilion Lake Twp.	204	22	177	P	46	126	51	118	37	136	-	-	-	-	35	136
Willow Valley Twp.	77	10	68	P	30	35	34	32	35	32	-	-	-	-	27	38
Winton	120	18	96	P	33	62	33	62	38	58	-	-	-	-	19	75
COUNTY: 69 TOTALS:	7942	473	6605		2370	4142	2900	3568	2336	4242	-	-	-	-	1726	4764
DISTRICT: 6A TOTALS:	17660	1557	14685		5290	9131	6533	7796	4330	10232	-	-	-	-	3845	10573

VOTES POLLED ON:
NOVEMBER 8, 1988

DISTRICT: 6B

VOTER REGISTRATION				PRESIDENT VICE PRESIDENT				U.S. SENATOR				U.S. REP DISTRICT 8				STATE REP DISTRICT 6B										
PERSONS REGISTERED ON DAY	TOTAL NUMBER OF VOTING SYSTEM	PERSONS REGISTERED ON DAY	TOTAL NUMBER OF VOTING SYSTEM	BUSH AND	QUAYLE	1010101	DUKAKIS AND	BENTSEN	1010201	DAVE	DURENBERGER	HUBERT	HUMPHREY	1020202	JERRY	SHUSTER	1110102	JAMES	OBERSSTAR	1110201	RUTH	SIMMONS	1990101	JOSEPH	BEGICH	1990201
PERSONS REGISTERED ON DAY	TOTAL NUMBER OF VOTING SYSTEM	PERSONS REGISTERED ON DAY	TOTAL NUMBER OF VOTING SYSTEM	BUSH AND	QUAYLE	1010101	DUKAKIS AND	BENTSEN	1010201	DAVE	DURENBERGER	HUBERT	HUMPHREY	1020202	JERRY	SHUSTER	1110102	JAMES	OBERSSTAR	1110201	RUTH	SIMMONS	1990101	JOSEPH	BEGICH	1990201
PERSONS REGISTERED ON DAY	TOTAL NUMBER OF VOTING SYSTEM	PERSONS REGISTERED ON DAY	TOTAL NUMBER OF VOTING SYSTEM	BUSH AND	QUAYLE	1010101	DUKAKIS AND	BENTSEN	1010201	DAVE	DURENBERGER	HUBERT	HUMPHREY	1020202	JERRY	SHUSTER	1110102	JAMES	OBERSSTAR	1110201	RUTH	SIMMONS	1990101	JOSEPH	BEGICH	1990201
PERSONS REGISTERED ON DAY	TOTAL NUMBER OF VOTING SYSTEM	PERSONS REGISTERED ON DAY	TOTAL NUMBER OF VOTING SYSTEM	BUSH AND	QUAYLE	1010101	DUKAKIS AND	BENTSEN	1010201	DAVE	DURENBERGER	HUBERT	HUMPHREY	1020202	JERRY	SHUSTER	1110102	JAMES	OBERSSTAR	1110201	RUTH	SIMMONS	1990101	JOSEPH	BEGICH	1990201
PERSONS REGISTERED ON DAY	TOTAL NUMBER OF VOTING SYSTEM	PERSONS REGISTERED ON DAY	TOTAL NUMBER OF VOTING SYSTEM	BUSH AND	QUAYLE	1010101	DUKAKIS AND	BENTSEN	1010201	DAVE	DURENBERGER	HUBERT	HUMPHREY	1020202	JERRY	SHUSTER	1110102	JAMES	OBERSSTAR	1110201	RUTH	SIMMONS	1990101	JOSEPH	BEGICH	1990201
PERSONS REGISTERED ON DAY	TOTAL NUMBER OF VOTING SYSTEM	PERSONS REGISTERED ON DAY	TOTAL NUMBER OF VOTING SYSTEM	BUSH AND	QUAYLE	1010101	DUKAKIS AND	BENTSEN	1010201	DAVE	DURENBERGER	HUBERT	HUMPHREY	1020202	JERRY	SHUSTER	1110102	JAMES	OBERSSTAR	1110201	RUTH	SIMMONS	1990101	JOSEPH	BEGICH	1990201
PERSONS REGISTERED ON DAY	TOTAL NUMBER OF VOTING SYSTEM	PERSONS REGISTERED ON DAY	TOTAL NUMBER OF VOTING SYSTEM	BUSH AND	QUAYLE	1010101	DUKAKIS AND	BENTSEN	1010201	DAVE	DURENBERGER	HUBERT	HUMPHREY	1020202	JERRY	SHUSTER	1110102	JAMES	OBERSSTAR	1110201	RUTH	SIMMONS	1990101	JOSEPH	BEGICH	1990201
PERSONS REGISTERED ON DAY	TOTAL NUMBER OF VOTING SYSTEM	PERSONS REGISTERED ON DAY	TOTAL NUMBER OF VOTING SYSTEM	BUSH AND	QUAYLE	1010101	DUKAKIS AND	BENTSEN	1010201	DAVE	DURENBERGER	HUBERT	HUMPHREY	1020202	JERRY	SHUSTER	1110102	JAMES	OBERSSTAR	1110201	RUTH	SIMMONS	1990101	JOSEPH	BEGICH	1990201
PERSONS REGISTERED ON DAY	TOTAL NUMBER OF VOTING SYSTEM	PERSONS REGISTERED ON DAY	TOTAL NUMBER OF VOTING SYSTEM	BUSH AND	QUAYLE	1010101	DUKAKIS AND	BENTSEN	1010201	DAVE	DURENBERGER	HUBERT	HUMPHREY	1020202	JERRY	SHUSTER	1110102	JAMES	OBERSSTAR	1110201	RUTH	SIMMONS	1990101	JOSEPH	BEGICH	1990201
PERSONS REGISTERED ON DAY	TOTAL NUMBER OF VOTING SYSTEM	PERSONS REGISTERED ON DAY	TOTAL NUMBER OF VOTING SYSTEM	BUSH AND	QUAYLE	1010101	DUKAKIS AND	BENTSEN	1010201	DAVE	DURENBERGER	HUBERT	HUMPHREY	1020202	JERRY	SHUSTER	1110102	JAMES	OBERSSTAR	1110201	RUTH	SIMMONS	1990101	JOSEPH	BEGICH	1990201
PERSONS REGISTERED ON DAY	TOTAL NUMBER OF VOTING SYSTEM	PERSONS REGISTERED ON DAY	TOTAL NUMBER OF VOTING SYSTEM	BUSH AND	QUAYLE	1010101	DUKAKIS AND	BENTSEN	1010201	DAVE	DURENBERGER	HUBERT	HUMPHREY	1020202	JERRY	SHUSTER	1110102	JAMES	OBERSSTAR	1110201	RUTH	SIMMONS	1990101	JOSEPH	BEGICH	1990201
PERSONS REGISTERED ON DAY	TOTAL NUMBER OF VOTING SYSTEM	PERSONS REGISTERED ON DAY	TOTAL NUMBER OF VOTING SYSTEM	BUSH AND	QUAYLE	1010101	DUKAKIS AND	BENTSEN	1010201	DAVE	DURENBERGER	HUBERT	HUMPHREY	1020202	JERRY	SHUSTER	1110102	JAMES	OBERSSTAR	1110201	RUTH	SIMMONS	1990101	JOSEPH	BEGICH	1990201
PERSONS REGISTERED ON DAY	TOTAL NUMBER OF VOTING SYSTEM	PERSONS REGISTERED ON DAY	TOTAL NUMBER OF VOTING SYSTEM	BUSH AND	QUAYLE	1010101	DUKAKIS AND	BENTSEN	1010201	DAVE	DURENBERGER	HUBERT	HUMPHREY	1020202	JERRY	SHUSTER	1110102	JAMES	OBERSSTAR	1110201	RUTH	SIMMONS	1990101	JOSEPH	BEGICH	1990201
PERSONS REGISTERED ON DAY	TOTAL NUMBER OF VOTING SYSTEM	PERSONS REGISTERED ON DAY	TOTAL NUMBER OF VOTING SYSTEM	BUSH AND	QUAYLE	1010101	DUKAKIS AND	BENTSEN	1010201	DAVE	DURENBERGER	HUBERT	HUMPHREY	1020202	JERRY	SHUSTER	1110102	JAMES	OBERSSTAR	1110201	RUTH	SIMMONS	1990101	JOSEPH	BEGICH	1990201
PERSONS REGISTERED ON DAY	TOTAL NUMBER OF VOTING SYSTEM	PERSONS REGISTERED ON DAY	TOTAL NUMBER OF VOTING SYSTEM	BUSH AND	QUAYLE	1010101	DUKAKIS AND	BENTSEN	1010201	DAVE	DURENBERGER	HUBERT	HUMPHREY	1020202	JERRY	SHUSTER	1110102	JAMES	OBERSSTAR	1110201	RUTH	SIMMONS	1990101	JOSEPH	BEGICH	1990201
PERSONS REGISTERED ON DAY	TOTAL NUMBER OF VOTING SYSTEM	PERSONS REGISTERED ON DAY	TOTAL NUMBER OF VOTING SYSTEM	BUSH AND	QUAYLE	1010101	DUKAKIS AND	BENTSEN	1010201	DAVE	DURENBERGER	HUBERT	HUMPHREY	1020202	JERRY	SHUSTER	1110102	JAMES	OBERSSTAR	1110201	RUTH	SIMMONS	1990101	JOSEPH	BEGICH	1990201
PERSONS REGISTERED ON DAY	TOTAL NUMBER OF VOTING SYSTEM	PERSONS REGISTERED ON DAY	TOTAL NUMBER OF VOTING SYSTEM	BUSH AND	QUAYLE	1010101	DUKAKIS AND	BENTSEN	1010201	DAVE	DURENBERGER	HUBERT	HUMPHREY	1020202	JERRY	SHUSTER	1110102	JAMES	OBERSSTAR	1110201	RUTH	SIMMONS	1990101	JOSEPH	BEGICH	1990201
PERSONS REGISTERED ON DAY	TOTAL NUMBER OF VOTING SYSTEM	PERSONS REGISTERED ON DAY	TOTAL NUMBER OF VOTING SYSTEM	BUSH AND	QUAYLE	1010101	DUKAKIS AND	BENTSEN	1010201	DAVE	DURENBERGER	HUBERT	HUMPHREY	1020202	JERRY	SHUSTER	1110102	JAMES	OBERSSTAR	1110201	RUTH	SIMMONS	1990101	JOSEPH	BEGICH	1990201
PERSONS REGISTERED ON DAY	TOTAL NUMBER OF VOTING SYSTEM	PERSONS REGISTERED ON DAY	TOTAL NUMBER OF VOTING SYSTEM	BUSH AND	QUAYLE	1010101	DUKAKIS AND	BENTSEN	1010201	DAVE	DURENBERGER	HUBERT	HUMPHREY	1020202	JERRY	SHUSTER	1110102	JAMES	OBERSSTAR	1110201	RUTH	SIMMONS	1990101	JOSEPH	BEGICH	1990201
PERSONS REGISTERED ON DAY	TOTAL NUMBER OF VOTING SYSTEM	PERSONS REGISTERED ON DAY	TOTAL NUMBER OF VOTING SYSTEM	BUSH AND	QUAYLE	1010101	DUKAKIS AND	BENTSEN	1010201	DAVE	DURENBERGER	HUBERT	HUMPHREY	1020202	JERRY	SHUSTER	1110102	JAMES	OBERSSTAR	1110201	RUTH	SIMMONS	1990101	JOSEPH	BEGICH	1990201
PERSONS REGISTERED ON DAY	TOTAL NUMBER OF VOTING SYSTEM	PERSONS REGISTERED ON DAY	TOTAL NUMBER OF VOTING SYSTEM	BUSH AND	QUAYLE	1010101	DUKAKIS AND	BENTSEN	1010201	DAVE	DURENBERGER	HUBERT	HUMPHREY	1020202	JERRY	SHUSTER	1110102	JAMES	OBERSSTAR	1110201	RUTH	SIMMONS	1990101	JOSEPH	BEGICH	1990201
PERSONS REGISTERED ON DAY	TOTAL NUMBER OF VOTING SYSTEM	PERSONS REGISTERED ON DAY	TOTAL NUMBER OF VOTING SYSTEM	BUSH AND	QUAYLE	1010101	DUKAKIS AND	BENTSEN	1010201	DAVE	DURENBERGER	HUBERT	HUMPHREY	1020202	JERRY	SHUSTER	1110102	JAMES	OBERSSTAR	1110201	RUTH	SIMMONS	1990101	JOSEPH	BEGICH	1990201
PERSONS REGISTERED ON DAY	TOTAL NUMBER OF VOTING SYSTEM	PERSONS REGISTERED ON DAY	TOTAL NUMBER OF VOTING SYSTEM	BUSH AND	QUAYLE	1010101	DUKAKIS AND	BENTSEN	1010201	DAVE	DURENBERGER	HUBERT	HUMPHREY	1020202	JERRY	SHUSTER	1110102	JAMES	OBERSSTAR	1110201	RUTH	SIMMONS	1990101	JOSEPH	BEGICH	1990201
PERSONS REGISTERED ON DAY	TOTAL NUMBER OF VOTING SYSTEM	PERSONS REGISTERED ON DAY	TOTAL NUMBER OF VOTING SYSTEM	BUSH AND	QUAYLE	1010101	DUKAKIS AND	BENTSEN	1010201	DAVE	DURENBERGER	HUBERT	HUMPHREY	1020202	JERRY	SHUSTER	1110102	JAMES	OBERSSTAR	1110201	RUTH	SIMMONS	1990101	JOSEPH	BEGICH	1990201
PERSONS REGISTERED ON DAY	TOTAL NUMBER OF VOTING SYSTEM	PERSONS REGISTERED ON DAY	TOTAL NUMBER OF VOTING SYSTEM	BUSH AND	QUAYLE	1010101	DUKAKIS AND	BENTSEN	1010201	DAVE	DURENBERGER	HUBERT	HUMPHREY	1020202	JERRY	SHUSTER	1110102	JAMES	OBERSSTAR	1110201	RUTH	SIMMONS	1990101	JOSEPH	BEGICH	1990201
PERSONS REGISTERED ON DAY	TOTAL NUMBER OF VOTING SYSTEM	PERSONS REGISTERED ON DAY	TOTAL NUMBER OF VOTING SYSTEM	BUSH AND	QUAYLE	1010101	DUKAKIS AND	BENTSEN	1010201	DAVE	DURENBERGER	HUBERT	HUMPHREY	1020202	JERRY	SHUSTER	1110102	JAMES	OBERSSTAR	1110201	RUTH	SIMMONS	1990101	JOSEPH	BEGICH	1990201
PERSONS REGISTERED ON DAY	TOTAL NUMBER OF VOTING SYSTEM	PERSONS REGISTERED ON DAY	TOTAL NUMBER OF VOTING SYSTEM	BUSH AND	QUAYLE	1010101	DUKAKIS AND	BENTSEN	1010201	DAVE	DURENBERGER	HUBERT	HUMPHREY	1020202	JERRY	SHUSTER	1110102	JAMES	OBERSSTAR	1110201	RUTH	SIMMONS	1990101	JOSEPH	BEGICH	1990201
PERSONS REGISTERED ON DAY	TOTAL NUMBER OF VOTING SYSTEM	PERSONS REGISTERED ON DAY	TOTAL NUMBER OF VOTING SYSTEM	BUSH AND	QUAYLE	1010101	DUKAKIS AND	BENTSEN	1010201	DAVE	DURENBERGER	HUBERT	HUMPHREY	1020202	JERRY	SHUSTER	1110102	JAMES	OBERSSTAR	1110201	RUTH	SIMMONS	1990101	JOSEPH	BEGICH	1990201
PERSONS REGISTERED ON DAY	TOTAL NUMBER OF VOTING SYSTEM	PERSONS REGISTERED ON DAY	TOTAL NUMBER OF VOTING SYSTEM	BUSH AND	QUAYLE	1010101	DUKAKIS AND	BENTSEN	1010201	DAVE	DURENBERGER	HUBERT	HUMPHREY	1020202	JERRY	SHUSTER	1110102	JAMES	OBERSSTAR	1110201	RUTH	SIMMONS	1990101	JOSEPH	BEGICH	1990201
PERSONS REGISTERED ON DAY	TOTAL NUMBER OF VOTING SYSTEM	PERSONS REGISTERED ON DAY	TOTAL NUMBER OF VOTING SYSTEM	BUSH AND	QUAYLE	1010101	DUKAKIS AND	BENTSEN	1010201	DAVE	DURENBERGER	HUBERT	HUMPHREY	1020202	JERRY	SHUSTER	1110102	JAMES	OBERSSTAR	1110201	RUTH	SIMMONS	1990101	JOSEPH	BEGICH	1990201
PERSONS REGISTERED ON DAY	TOTAL NUMBER OF VOTING SYSTEM	PERSONS REGISTERED ON DAY	TOTAL NUMBER OF VOTING SYSTEM	BUSH AND	QUAYLE	1010101	DUKAKIS AND	BENTSEN	1010201	DAVE	DURENBERGER	HUBERT	HUMPHREY	1020202	JERRY	SHUSTER	1110102	JAMES	OBERSSTAR	1110201	RUTH	SIMMONS	1990101	JOSEPH	BEGICH	1990201
PERSONS REGISTERED ON DAY	TOTAL NUMBER OF VOTING SYSTEM	PERSONS REGISTERED ON DAY	TOTAL NUMBER OF VOTING SYSTEM	BUSH AND	QUAYLE	1010101	DUKAKIS AND	BENTSEN	1010201	DAVE	DURENBERGER	HUBERT	HUMPHREY	1020202	JERRY	SHUSTER	1110102	JAMES	OBERSSTAR	1110201	RUTH	SIMMONS	1990101	JOSEPH	BEGICH	1990201
PERSONS REGISTERED ON DAY	TOTAL NUMBER OF VOTING SYSTEM	PERSONS REGISTERED ON DAY	TOTAL NUMBER OF VOTING SYSTEM	BUSH AND	QUAYLE	1010101	DUKAKIS AND	BENTSEN	1010201	DAVE	DURENBERGER	HUBERT	HUMPHREY	1020202	JERRY	SHUSTER	1110102	JAMES	OBERSSTAR	1110201	RUTH	SIMMONS	1990101	JOSEPH	BEGICH	1990201
PERSONS REGISTERED ON DAY	TOTAL NUMBER OF VOTING SYSTEM	PERSONS REGISTERED ON DAY	TOTAL NUMBER OF VOTING SYSTEM	BUSH AND	QUAYLE	1010101	DUKAKIS AND	BENTSEN	1010201	DAVE	DURENBERGER	HUBERT	HUMPHREY	1020202	JERRY	SHUSTER	1110102	JAMES	OBERSSTAR	1110201	RUTH	SIMMONS	1990101	JOSEPH	BEGICH	1990201
PERSONS REGISTERED ON DAY	TOTAL NUMBER OF VOTING SYSTEM	PERSONS REGISTERED ON DAY	TOTAL NUMBER OF VOTING SYSTEM	BUSH AND	QUAYLE	1010101	DUKAKIS AND	BENTSEN	1010201	DAVE	DURENBERGER	HUBERT	HUMPHREY	1020202	JERRY	SHUSTER	1110102	JAMES	OBERSSTAR	1110201	RUTH	SIMMONS	1990101	JOSEPH	BEGICH	1990201
PERSONS REGISTERED ON DAY	TOTAL NUMBER OF VOTING SYSTEM	PERSONS REGISTERED ON DAY	TOTAL NUMBER OF VOTING SYSTEM	BUSH AND	QUAYLE	1010101	DUKAKIS AND	BENTSEN	1010201	DAVE	DURENBERGER	HUBERT	HUMPHREY	1020202	JERRY	SHUSTER	1110102	JAMES	OBERSSTAR	1110201	RUTH	SIMMONS	1990101	JOSEPH	BEGICH	1990201
PERSONS REGISTERED ON DAY	TOTAL NUMBER OF VOTING SYSTEM	PERSONS REGISTERED ON DAY	TOTAL NUMBER OF VOTING SYSTEM	BUSH AND	QUAYLE	1010101	DUKAKIS AND	BENTSEN	1010201	DAVE	DURENBERGER	HUBERT	HUMPHREY	1020202	JERRY	SHUSTER	1110102	JAMES	OBERSSTAR	1110201	RUTH	SIMMONS	1990101	JOSEPH	BEGICH	1990201
PERSONS REGISTERED ON DAY	TOTAL NUMBER OF VOTING SYSTEM	PERSONS REGISTERED ON DAY	TOTAL NUMBER OF VOTING SYSTEM	BUSH AND	QUAYLE	1010101	DUKAKIS AND	BENTSEN	1010201	DAVE	DURENBERGER	HUBERT	HUMPHREY	1020202	JERRY	SHUSTER	1110102	JAMES	OBERSSTAR	1110201	RUTH	SIMMONS	1990101	JOSEPH	BEGICH	1990201
PERSONS REGISTERED ON DAY	TOTAL NUMBER OF VOTING SYSTEM	PERSONS REGISTERED ON DAY	TOTAL NUMBER OF VOTING SYSTEM	BUSH AND	QUAYLE	1010101	DUKAKIS AND	BENTSEN	1010201	DAVE	DURENBERGER	HUBERT	HUMPHREY	1020202	JERRY	SHUSTER	1110102	JAMES	OBERSSTAR	1110201	RUTH	SIMMONS	1990101	JOSEPH	BEGICH	1990201
PERSONS REGISTERED ON DAY	TOTAL NUMBER OF VOTING SYSTEM	PERSONS REGISTERED ON DAY	TOTAL NUMBER OF VOTING SYSTEM	BUSH AND	QUAYLE	1010101	DUKAKIS AND	BENTSEN	1010201	DAVE	DURENBERGER	HUBERT	HUMPHREY	1020202	JERRY	SHUSTER	1110102	JAMES	OBERSSTAR	1110201	RUTH	SIMMONS	1990101	JOSEPH	BEGICH	1990201
PERSONS REGISTERED ON DAY	TOTAL NUMBER OF VOTING SYSTEM	PERSONS REGISTERED ON DAY	TOTAL NUMBER OF VOTING SYSTEM	BUSH AND	QUAYLE	1010101	DUKAKIS AND	BENTSEN	1010201	DAVE	DURENBERGER	HUBERT	HUMPHREY	1020202	JERRY	SHUSTER	1110102	JAMES	OBERSSTAR	1110201	RUTH	SIMMONS	1990101	JOSEPH	BEGICH	1990201
PERSONS REGISTERED ON DAY	TOTAL NUMBER OF VOTING SYSTEM	PERSONS REGISTERED ON DAY	TOTAL NUMBER OF VOTING SYSTEM	BUSH AND	QUAYLE	1010101	DUKAKIS AND	BENTSEN	1010201	DAVE	DURENBERGER	HUBERT	HUMPHREY	1020202	JERRY	SHUSTER	1110102	JAMES	OBERSSTAR	1110201	RUTH	SIMMONS	1990101	JOSEPH	BEGICH	1990201
PERSONS REGISTERED ON DAY	TOTAL NUMBER OF VOTING SYSTEM	PERSONS REGISTERED ON DAY	TOTAL NUMBER OF VOTING SYSTEM	BUSH AND	QUAYLE	1010101	DUKAKIS AND	BENTSEN	1010201	DAVE	DURENBERGER	HUBERT	HUMPHREY	1020202	JERRY	SHUSTER										

PRECINCTS

69 SAINT LOUIS

Alborn Twp.	182	0	166	P	40	122	64	97	35	131	-	-	-	-	46	117
Arrowhead Twp.	88	15	72	P	22	49	25	45	13	57	-	-	-	-	16	52
Ault Twp.	76	18	73	P	17	53	29	42	12	59	-	-	-	-	16	55
Babbitt	1258	114	886	P	243	726	359	622	149	794	-	-	-	-	181	810
Bassett Twp.	28	5	28	P	5	23	5	22	5	22	-	-	-	-	6	21
Brookston	70	3	40	P	2	37	9	31	2	38	-	-	-	-	5	33
Colvin Twp.	285	15	226	P	90	132	98	125	66	154	-	-	-	-	71	148
Cotton Twp.	285	48	261	P	77	181	111	144	49	211	-	-	-	-	74	183
Culver Twp.	130	16	97	P	15	78	21	73	12	85	-	-	-	-	18	77
Ellsburg Twp.	94	0	90	P	21	67	29	57	13	77	-	-	-	-	25	62
Embarrass Twp.	528	50	418	P	89	315	111	300	66	343	-	-	-	-	69	340
Eveleth P-1	331	31	240	P	51	181	83	153	40	196	-	-	-	-	62	175
Eveleth P-2	506	44	408	P	80	307	96	301	63	335	-	-	-	-	85	313
Eveleth P-3	384	35	288	P	49	231	76	204	57	226	-	-	-	-	71	211
Eveleth P-4	843	81	695	P	147	531	194	488	124	555	-	-	-	-	156	527
Eveleth P-5	504	0	425	P	71	334	104	307	70	343	-	-	-	-	96	313
Eveleth P-6	382	0	299	P	33	255	61	228	44	245	-	-	-	-	98	196
Fairbanks Twp.	37	9	38	P	5	31	8	27	5	31	-	-	-	-	6	30
Fayal Twp.	1438	0	1239	P	374	840	464	755	305	925	-	-	-	-	392	834
Fine Lakes Twp.	96	13	75	P	29	45	32	42	18	57	-	-	-	-	24	50
Floodwood P-1	387	39	283	P	55	222	68	206	38	241	-	-	-	-	51	219
Floodwood P-2	188	18	162	P	50	107	86	91	28	131	-	-	-	-	39	119
Grand Lake Twp.	1285	236	1133	P	427	690	531	575	296	823	-	-	-	-	460	633
Hoyt Lakes P-1	1707	135	1355	C	381	928	476	854	203	1078	-	-	-	-	284	1039
Industrial Twp.	347	0	286	P	98	189	132	155	58	225	-	-	-	-	81	198
Kelsey Twp.	92	0	77	P	21	56	33	44	11	66	-	-	-	-	17	59
McDavitt Twp.	350	39	282	P	61	215	83	193	47	215	-	-	-	-	74	202
Meadowlands Twp.	241	24	196	P	80	114	84	106	38	156	-	-	-	-	52	142
Ness Twp.	56	5	53	P	20	32	21	30	14	38	-	-	-	-	13	40
New Independence	130	0	113	P	17	95	28	83	15	96	-	-	-	-	19	90
Northland Twp.	157	18	148	P	45	103	60	86	26	121	-	-	-	-	37	106
Payne Twp.	26	0	18	P	3	15	4	14	0	17	-	-	-	-	1	17
Stoney Brook Twp.	111	0	81	P	28	51	33	48	20	61	-	-	-	-	23	57

Unorg. 56-16	202	0	159	C	28	127	40	118	13	133	-	-	-	-	24	130
Unorg. 56-17	203	29	175	C	36	129	51	121	25	136	-	-	-	-	36	137
Unorg. 57-16	456	39	387	C	105	271	131	250	92	276	-	-	-	-	131	247
Unorg. 61-12,13,14	321	40	237	C	70	166	94	136	50	172	-	-	-	-	51	185
Van Buren Twp.	105	10	96	P	18	73	30	63	11	82	-	-	-	-	16	77
Waasa Twp.	210	19	173	P	19	150	31	139	18	153	-	-	-	-	15	152
White Twp. P-1	1956	0	1553	P	350	1171	446	1073	240	1294	-	-	-	-	356	1172
White Twp. P-2	611	62	509	P	118	379	149	345	92	407	-	-	-	-	115	384
COUNTY: 69 TOTALS:	16686	1210	13540		3490	9821	4570	8793	2483	10805	-	-	-	-	3412	9952
DISTRICT: 6B TOTALS:	16686	1210	13540		3490	9821	4570	8793	2483	10805	-	-	-	-	3412	9952

VOTES POLLED ON:
NOVEMBER 8, 1988

DISTRICT: 7A

PRECINCTS

69 SAINT LOUIS

	VOTER REGISTRATION			VOTING TYPE OF SYSTEM	PRESIDENT VICE PRESIDENT		U.S. SENATOR		U.S. REP DISTRICT 8		STATE REP DISTRICT 7A	
	PERSONS REGISTERED	PERSONS REGISTERED ON DAY	TOTAL NUMBER OF PERSONS VOTING		BUSH AND	DUKAKIS BENTSEN	DURENBERGER	HUBERT HUMPHREY	JERRY SHUSTER	JAMES OBERSTAR	RILLA OPELT	WILLARD MUNGER
	PERSONS	PERSONS	PERSONS		IR	DFL	IR	DFL	IR	DFL	IR	DFL
Duluth P-34	1154	131	983	L	295	660	382	536	132	730	-	654
Duluth P-36	636	76	469	L	105	348	130	287	52	344	-	293
Duluth P-37	760	116	622	L	150	435	215	332	175	438	-	396
Duluth P-38	1435	106	1195	L	450	711	548	577	200	848	-	730
Duluth P-39	977	148	715	L	154	536	197	438	72	530	-	464
Duluth P-40	1231	156	958	L	185	735	245	619	78	739	-	645
Duluth P-41	562	49	431	L	104	312	132	259	45	340	-	304
Duluth P-42	1230	113	975	L	247	610	342	560	106	724	-	646
Duluth P-43	1195	120	812	L	220	699	293	572	90	723	-	671
Duluth P-44	1180	93	894	L	265	369	302	560	112	698	-	612
Duluth P-45	512	58	295	L	60	283	74	236	24	260	-	242
Duluth P-46	482	49	368	L	50	307	75	263	22	295	-	267
Duluth P-47	716	63	473	L	89	431	136	369	47	433	-	412
Duluth P-48	851	121	558	L	183	472	225	400	75	505	-	450
Duluth P-49	598	82	513	L	120	377	153	317	53	398	-	370
Duluth P-50	673	63	485	L	125	411	173	344	54	419	-	401
Duluth P-51	1274	143	985	L	206	739	285	608	121	737	-	676
Duluth P-52	1397	179	1069	L	239	837	298	722	114	860	-	783
Duluth P-53	215	16	163	L	43	116	45	107	18	128	-	109
COUNTY: 69 TOTALS:	17078	1882	12963		3290	9388	4250	8106	1590	10149	-	9125
DISTRICT: 7A TOTALS:	17078	1882	12963		3290	9388	4250	8106	1590	10149	-	9125

VOTES POLLED ON:
NOVEMBER 8, 1988

DISTRICT: 7B

PRECINCTS

69 SAINT LOUIS

Duluth P-15	2981	831	2469	L	972	1401	1234	1006	464	1633	-	-	-	-	-	612	1318
Duluth P-16	599	72	513	L	179	325	283	202	82	372	-	-	-	-	-	116	323
Duluth P-19	942	247	710	L	201	487	283	334	106	495	-	-	-	-	-	140	430
Duluth P-20	855	137	697	L	215	462	299	321	103	502	-	-	-	-	-	144	443
Duluth P-21	1144	167	946	L	347	580	452	427	158	663	-	-	-	-	-	231	557
Duluth P-22	784	172	641	L	191	440	231	336	76	462	-	-	-	-	-	125	393
Duluth P-23	656	160	440	L	108	319	148	238	53	319	-	-	-	-	-	83	261
Duluth P-24	551	131	364	L	100	250	127	197	41	270	-	-	-	-	-	74	226
Duluth P-25	877	105	622	L	152	448	184	362	73	446	-	-	-	-	-	100	403
Duluth P-26	535	89	304	L	81	295	121	229	44	292	-	-	-	-	-	71	249
Duluth P-27	747	147	450	L	104	321	142	236	46	300	-	-	-	-	-	100	403
Duluth P-28	1021	98	826	L	279	518	369	385	144	574	-	-	-	-	-	201	485
Duluth P-29	831	87	534	L	131	371	152	305	58	392	-	-	-	-	-	86	338
Duluth P-30	833	132	492	L	132	468	195	358	61	486	-	-	-	-	-	92	438
Duluth P-31	985	164	692	L	213	457	309	320	113	478	-	-	-	-	-	151	407
Duluth P-32	3117	267	2490	L	845	1589	1035	1305	389	1796	-	-	-	-	-	606	1477
Duluth P-33	391	27	336	L	125	206	155	153	50	242	-	-	-	-	-	60	219
Duluth P-35	215	19	170	L	49	114	58	87	18	125	-	-	-	-	-	32	106
COUNTY: 69 TOTALS:	18064	3052	13696		4424	9051	5777	6821	2079	9847	-	-	-	-	-	2995	8327
DISTRICT: 7B TOTALS:	18064	3052	13696		4424	9051	5777	6821	2079	9847	-	-	-	-	-	2995	8327

VOTES POLLED ON:
NOVEMBER 8, 1988

DISTRICT: 8A

PRECINCTS

9 CARLTON

	PERSONS REGISTERED AS OF 7 AM	PERSONS REGISTERED ON ELECTION DAY	PERSONS VOTING TOTAL NUMBER OF	VOTING SYSTEM TYPE OF	PRESIDENT VICE PRESIDENT BUSH AND QUAYLE 1 0 1 0 1 0 1	DFL DUKAKIS AND BENTSEN 1 0 1 0 2 0 1	U.S. SENATOR DAVE DURENBERGER 1 0 2 0 1 0 2	DFL HUBERT HUMPHRY 1 0 2 0 1 0 2	U.S. REP DISTRICT 8 JERRY SHUSTER 1 1 1 0 1 0 2	DFL JAMES OBERSTAR 1 1 1 0 2 0 1					STATE REP DISTRICT 8A STEVEN SANDSTROM 2 0 2 0 1 0 1	DFL MURPHY 2 0 2 0 0 0 1
Scanlon	595	96	508	C	141	349	184	312	66	338	-	-	-	-	116	382
Thomson	78	12	64	C	9	52	14	47	4	46	-	-	-	-	9	54
Thomson Twp.	2340	357	1970	C	763	1145	914	1007	383	1225	-	-	-	-	510	1410
COUNTY: 9 TOTALS:	3013	465	2542		913	1546	1112	1366	453	1609	-	-	-	-	635	1846

69 SAINT LOUIS

	PERSONS REGISTERED AS OF 7 AM	PERSONS REGISTERED ON ELECTION DAY	PERSONS VOTING TOTAL NUMBER OF	VOTING SYSTEM TYPE OF	PRESIDENT VICE PRESIDENT BUSH AND QUAYLE 1 0 1 0 1 0 1	DFL DUKAKIS AND BENTSEN 1 0 1 0 2 0 1	U.S. SENATOR DAVE DURENBERGER 1 0 2 0 1 0 2	DFL HUBERT HUMPHRY 1 0 2 0 1 0 2	U.S. REP DISTRICT 8 JERRY SHUSTER 1 1 1 0 1 0 2	DFL JAMES OBERSTAR 1 1 1 0 2 0 1					STATE REP DISTRICT 8A STEVEN SANDSTROM 2 0 2 0 1 0 1	DFL MURPHY 2 0 2 0 0 0 1
Alden Twp.	95	0	74	P	23	48	23	40	14	59	-	-	-	-	18	54
Brevator Twp.	599	73	421	P	119	295	151	257	78	342	-	-	-	-	93	323
Canosia Twp.	991	177	882	L	322	550	393	428	139	604	-	-	-	-	163	538
Duluth Twp.	931	0	843	C	295	508	388	419	164	566	-	-	-	-	239	577
Fredenberg Twp.	389	94	394	C	188	186	212	163	90	256	-	-	-	-	138	242
Gnesen Twp.	652	112	591	L	201	376	233	298	92	397	-	-	-	-	108	331
Hermantown P-1	1118	221	867	C	299	535	365	472	158	623	-	-	-	-	192	648
Hermantown P-2	1194	204	1014	C	325	661	423	562	165	760	-	-	-	-	227	771
Hermantown P-3	1404	192	1188	C	350	791	457	691	199	880	-	-	-	-	236	917
Lakewood Twp.	994	0	851	P	287	540	369	445	161	608	-	-	-	-	233	577
Midway Twp.	914	110	740	L	219	510	252	438	92	554	-	-	-	-	100	497
Normanna Twp.	240	0	219	P	65	153	89	123	40	176	-	-	-	-	58	156
Northstar Twp.	78	2	66	P	29	37	38	27	21	45	-	-	-	-	26	39
Pequaywan	62	14	58	P	20	37	31	26	9	48	-	-	-	-	14	43
Proctor P-1	449	74	389	C	78	289	131	241	44	310	-	-	-	-	80	296
Proctor P-2	577	99	388	C	137	327	171	301	65	374	-	-	-	-	124	348
Proctor P-3	766	0	651	C	177	446	210	415	76	505	-	-	-	-	128	500
Rice Lake Twp.	2158	371	1867	C	528	1276	719	1078	243	1375	-	-	-	-	412	1395
Solway Twp.	940	0	847	P	237	591	294	539	142	700	-	-	-	-	181	651
COUNTY: 69 TOTALS:	14551	1743	12350		3899	8156	4949	6963	1992	9183	-	-	-	-	2770	8903
DISTRICT: 8A TOTALS:	17564	2208	14892		4812	9702	6061	8329	2445	10792	-	-	-	-	3405	10749

VOTES POLLED ON:
NOVEMBER 8, 1988

DISTRICT: 8B

PRECINCTS

69 SAINT LOUIS

	VOTER REGISTRATION		TYPE OF VOTING SYSTEM	PRESIDENT VICE PRESIDENT		U.S. SENATOR		U.S. REP DISTRICT 8		STATE REP DISTRICT 8B	
	PERSONS REGISTERED	PERSONS REGISTERED ON ELECTION DAY		PERSONS TOTAL NUMBER OF	PERSONS VOTING OF	PERSONS REGISTERED	PERSONS VOTING OF	PERSONS REGISTERED	PERSONS VOTING OF	PERSONS REGISTERED	PERSONS VOTING OF
Duluth P-1	1517	154	L	483	706	636	486	242	827	-	-
Duluth P-2	876	90	L	258	444	347	312	116	491	-	-
Duluth P-3	1085	95	L	334	499	416	365	140	583	-	-
Duluth P-4	1454	144	L	486	699	607	544	243	821	-	-
Duluth P-5	1496	127	L	542	650	659	478	247	817	-	-
Duluth P-6	923	94	L	353	403	436	273	182	493	-	-
Duluth P-7	2608	260	L	835	1329	1051	1001	369	1544	-	-
Duluth P-8	1926	216	L	749	845	989	522	370	1041	-	-
Duluth P-9	1317	92	L	630	423	777	224	350	590	-	-
Duluth P-10	1418	250	L	429	646	571	456	218	713	-	-
Duluth P-11	1114	143	L	431	461	573	271	236	563	-	-
Duluth P-12	1248	219	L	457	570	599	378	234	669	-	-
Duluth P-13	1106	0	L	413	634	587	392	179	720	-	-
Duluth P-14	294	29	L	119	109	137	77	55	144	-	-
Duluth P-17	771	145	L	189	405	278	275	94	437	-	-
Duluth P-18	1234	378	L	294	617	423	399	159	628	-	-
COUNTY: 69 TOTALS:	20387	2436		7002	9440	9086	6453	3434	11081	-	-
DISTRICT: 8B TOTALS:	20387	2436		7002	9440	9086	6453	3434	11081	-	-

378

VOTES POLLED ON:
NOVEMBER 8, 1988

DISTRICT: 9A

PRECINCTS

14 CLAY

Moorhead W-1 P-1	1282	192	1094	C	467	583	591	478	517	427	-	-	-	477	607
Moorhead W-1 P-2	1192	185	971	C	413	532	485	454	446	398	-	-	-	436	517
Moorhead W-1 P-3	1149	144	859	C	363	462	427	394	379	326	-	-	-	360	467
Moorhead W-2 P-1	1418	348	1106	C	440	619	598	453	437	454	-	-	-	447	626
Moorhead W-2 P-2	1618	372	1038	C	462	552	612	374	432	381	-	-	-	445	507
Moorhead W-2 P-3	1142	105	948	C	498	431	577	355	511	301	-	-	-	463	476
Moorhead W-3 P-1	1526	210	1287	C	637	614	799	450	624	450	-	-	-	667	604
Moorhead W-3 P-2	1605	527	1161	C	564	582	781	342	553	408	-	-	-	536	545
Moorhead W-3 P-3	1550	237	1278	C	725	526	874	365	721	389	-	-	-	732	527
Moorhead W-4 P-1	1224	259	947	C	423	508	542	377	454	365	-	-	-	428	503
Moorhead W-4 P-2	1460	194	1190	C	563	606	723	440	596	454	-	-	-	583	590
Moorhead W-4 P-3	2135	447	1814	C	983	780	1193	555	962	557	-	-	-	980	780
COUNTY: 14 TOTALS:	17301	3220	13693		6538	6795	8202	5037	6632	4910	-	-	-	6554	6749
DISTRICT: 9A TOTALS:	17301	3220	13693		6538	6795	8202	5037	6632	4910	-	-	-	6554	6749

VOTES POLLED ON:
NOVEMBER 8, 1988

DISTRICT: 9B

PRECINCTS

3 BECKER

Atlanta Twp.	89	14	75	P	30	43	32	42	31	42	-	-	-	-	21	53
Audubon	201	43	183	P	80	94	90	89	83	93	-	-	-	-	66	111
Audubon Twp.	224	41	215	P	104	105	116	90	109	104	-	-	-	-	90	120
Cormorant Twp.	540	50	438	P	235	198	274	160	258	176	-	-	-	-	231	197

Cuba Twp.	173	3	126	P	61	63	68	55	72	53	-	-	-	-	56	69
Hamden Twp.	154	14	111	P	61	60	66	58	67	57	-	-	-	-	48	74
Lake Eunice Twp.	610	60	455	P	193	248	222	225	216	236	-	-	-	-	176	274
Lake Park	418	311	329	P	145	176	164	154	159	161	-	-	-	-	119	200
Lake Park Twp.	239	29	208	P	93	112	109	97	104	104	-	-	-	-	76	131
Riceville Twp.	65	48	51	P	25	25	26	24	25	25	-	-	-	-	26	24
Spring Creek Twp.	69	2	59	P	28	30	30	28	37	22	-	-	-	-	30	28
Walworth Twp.	87	2	74	P	32	42	35	39	33	41	-	-	-	-	24	49
COUNTY: 3 TOTALS:	2869	617	2324		1087	1196	1232	1061	1194	1114	-	-	-	-	963	1330
14 CLAY																
Alliance Twp.	162	13	139	C	78	59	88	50	86	34	-	-	-	-	89	49
Barnesville W-1	444	47	331	C	136	173	171	141	150	121	-	-	-	-	153	164
Barnesville W-2	396	56	327	C	126	190	165	156	156	123	-	-	-	-	149	172
Barnesville W-3	355	56	280	C	132	139	170	100	160	83	-	-	-	-	157	116
Barnesville Twp.	88	11	73	C	34	38	39	33	43	19	-	-	-	-	35	37
Comstock	78	14	68	C	26	40	33	33	31	29	-	-	-	-	45	22
Cromwell Twp.	168	22	157	C	67	83	88	67	62	63	-	-	-	-	39	118
Dilworth	1304	204	1038	C	374	624	461	565	386	471	-	-	-	-	380	623
Egion Twp.	238	15	201	C	90	105	112	84	94	73	-	-	-	-	69	126
Elkton Twp.	184	22	165	C	60	103	75	89	72	63	-	-	-	-	65	100
Elmwood Twp.	253	31	232	C	93	137	130	99	132	77	-	-	-	-	128	103
Flowing Twp.	59	8	62	C	16	45	21	38	25	25	-	-	-	-	15	44
Glyndon City/Twp Prec	558	82	493	C	231	242	269	205	242	177	-	-	-	-	203	276
Hawley	906	106	769	C	353	373	423	313	328	288	-	-	-	-	227	519
Hawley Twp.	179	25	160	C	63	90	78	79	64	75	-	-	-	-	46	112
Highland Grove Twp.	163	18	144	C	60	77	67	74	50	64	-	-	-	-	43	97
Hitterdal	138	11	112	C	35	72	43	65	46	51	-	-	-	-	21	87
Holy Cross Twp.	100	9	86	C	49	36	56	29	54	22	-	-	-	-	65	20
Humboldt Twp.	137	11	120	C	59	59	74	41	72	31	-	-	-	-	67	52
Kragens Twp.	204	15	172	C	107	62	109	59	105	47	-	-	-	-	104	68
Kurtz Twp.	190	18	166	C	101	59	114	49	99	44	-	-	-	-	131	34
Moland Twp.	166	21	139	C	84	50	94	43	80	36	-	-	-	-	80	56
Moorhead W-1 P-4	1	0	1	C	0	1	0	1	0	1	-	-	-	-	0	1
Moorhead W-3 P-4	8	1	7	C	3	4	4	3	4	3	-	-	-	-	6	1
Moorhead Twp.	331	37	292	C	167	117	193	94	182	74	-	-	-	-	196	89
Morken Twp.	109	10	102	C	62	36	66	34	67	17	-	-	-	-	65	36
Oakport Twp.	1115	39	796	C	425	344	473	305	418	252	-	-	-	-	453	325
Parke Twp.	225	18	197	C	92	96	119	75	102	66	-	-	-	-	66	128
Riverton Twp.	204	33	196	C	93	97	119	73	101	75	-	-	-	-	78	111
Sabin	261	17	213	C	84	121	107	100	108	80	-	-	-	-	117	91
Skree Twp.	105	7	92	C	49	39	60	30	45	30	-	-	-	-	39	50
Spring Prairie Twp.	111	14	107	C	37	62	50	50	36	55	-	-	-	-	33	71
Tansem Twp.	124	17	113	C	45	68	53	58	48	48	-	-	-	-	41	71
COUNTY: 14 TOTALS:	9064	1008	7550		3431	3841	4124	3235	3648	2717	-	-	-	-	3405	3989
56 OTTER TAIL																
Rothsay	130	14	103	O	54	47	61	41	61	40	-	-	-	-	54	47
COUNTY: 56 TOTALS:	130	14	103		54	47	61	41	61	40	-	-	-	-	54	47
84 WILKIN																
Akron Twp.	83	8	71	O	51	18	54	15	59	10	-	-	-	-	53	15
Andrea Twp.	41	4	36	O	33	3	32	3	32	3	-	-	-	-	34	2
Atherton Twp.	123	13	91	O	25	59	41	47	52	37	-	-	-	-	32	57
Bradford Twp.	66	10	59	O	41	16	40	17	42	16	-	-	-	-	40	17
Brandrup Twp.	145	7	110	O	45	61	54	55	63	40	-	-	-	-	48	57

Breckenridge W-1 P-1	582	84	462	O	260	194	311	142	291	150	-	-	-	-	283	166
Breckenridge W-1 P-2	448	58	325	O	162	153	183	135	187	128	-	-	-	-	175	140
Breckenridge W-2 P-1	503	59	485	O	265	216	299	177	296	179	-	-	-	-	290	184
Breckenridge W-2 P-2	480	41	288	O	163	121	194	88	196	86	-	-	-	-	180	100
Breckenridge Twp.	126	18	114	O	79	31	83	29	91	21	-	-	-	-	78	35
Campbell	169	11	133	O	61	66	80	49	82	50	-	-	-	-	79	52
Campbell Twp.	84	2	71	O	45	23	45	24	46	21	-	-	-	-	36	31
Champion Twp.	94	8	82	O	37	38	52	29	54	25	-	-	-	-	47	28
Connelly Twp.	80	5	64	O	47	14	50	13	47	16	-	-	-	-	46	16
Deerhorn Twp.	78	6	66	O	30	35	37	28	43	21	-	-	-	-	35	31
Foxhome	100	9	79	O	38	37	45	31	43	27	-	-	-	-	48	27
Foxhome Twp.	102	4	76	O	43	32	48	27	50	25	-	-	-	-	51	23
Kent	63	6	51	O	31	15	35	13	37	11	-	-	-	-	28	18
McCauleyville Twp.	39	4	35	O	25	10	28	6	27	6	-	-	-	-	25	7
Manston Twp.	47	2	42	O	16	25	24	18	26	16	-	-	-	-	21	21
Meadows Twp.	47	6	45	O	27	16	33	11	29	16	-	-	-	-	27	18
Mitchell Twp.	68	0	45	O	26	18	29	15	35	10	-	-	-	-	20	23
Nilsen Twp.	47	11	48	O	26	21	34	13	34	12	-	-	-	-	36	10
Nordick Twp.	72	3	60	O	41	17	46	12	44	14	-	-	-	-	35	20
Prairie View Twp.	133	14	111	O	62	42	68	35	72	36	-	-	-	-	59	49
Roberts Twp.	82	3	82	O	28	33	35	24	39	22	-	-	-	-	36	25
Rothsay	175	21	138	O	71	56	79	53	76	56	-	-	-	-	74	60
Sunnyside Twp.	88	6	76	O	56	18	61	13	56	19	-	-	-	-	57	17
Tanberg Twp.	64	6	54	O	19	33	23	27	29	22	-	-	-	-	20	31
Wolverton	103	8	72	O	38	33	45	26	40	31	-	-	-	-	47	23
Wolverton Twp.	89	8	75	O	42	32	49	25	57	15	-	-	-	-	57	17
COUNTY: 84 TOTALS:	4421	445	3526		1933	1486	2237	1200	2275	1141	-	-	-	-	2098	1320
DISTRICT: 9B TOTALS:	16484	2084	13503		6505	6570	7654	5537	7178	5012	-	-	-	-	6520	6666

VOTES POLLED ON:
NOVEMBER 8, 1988

DISTRICT: 10A

PRECINCTS

3 BECKER

Burlington Twp.	606	73	476	P	305	156	307	157	316	155	-	-	-	-	269	199
Callaway	152	6	89	P	35	51	35	51	38	48	-	-	-	-	32	55
Callaway Twp.	169	13	125	P	57	64	60	62	62	60	-	-	-	-	53	71
Carsonville Twp.	151	7	103	P	47	54	49	49	49	54	-	-	-	-	44	55
Detroit Twp.	1287	1021	1114	P	647	445	690	399	650	459	-	-	-	-	531	578
Detroit Lakes W-1 P-1	567	78	405	C	184	198	198	194	159	156	-	-	-	-	180	216
Detroit Lakes W-1 P-2	532	119	440	C	237	192	245	187	196	157	-	-	-	-	205	230
Detroit Lakes W-2 P-1	712	82	588	C	268	289	325	238	262	225	-	-	-	-	263	309
Detroit Lakes W-2 P-2	753	110	633	C	344	271	386	225	277	211	-	-	-	-	317	305
Detroit Lakes W-3 P-1	663	61	508	C	273	217	309	182	235	173	-	-	-	-	244	250

Detroit Lakes W-3 P-2	729	122	606	C	365	210	408	176	310	194	-	-	-	-	309	286
Eagle View Twp.	47	22	55	P	22	31	25	28	29	24	-	-	-	-	22	32
Erie Twp.	744	117	662	P	414	225	430	214	414	247	-	-	-	-	364	292
Evergreen Twp.	157	15	124	P	68	53	74	49	72	51	-	-	-	-	65	55
Forest Twp.	56	1	50	P	28	20	33	17	33	17	-	-	-	-	34	16
Frazee	525	396	436	P	236	184	250	176	257	170	-	-	-	-	242	182
Green Valley Twp.	170	17	139	P	59	75	58	74	68	70	-	-	-	-	65	72
Height Of Land Twp.	315	44	271	P	147	115	168	97	154	114	-	-	-	-	140	124
Holmesville Twp.	261	29	206	P	117	84	123	79	106	96	-	-	-	-	93	111
Lake View Twp.	1223	134	1044	P	630	387	677	345	654	383	-	-	-	-	561	472
Maple Grove Twp.	196	20	123	P	39	79	59	64	42	78	-	-	-	-	38	83
Ogema	103	10	82	P	31	48	34	45	37	44	-	-	-	-	24	58
Osage Twp.	325	47	284	P	147	127	157	119	165	116	-	-	-	-	145	133
Pine Point Twp.	203	9	111	P	26	79	40	71	40	70	-	-	-	-	39	68
Richwood Twp.	321	40	277	P	125	146	147	128	136	141	-	-	-	-	108	168
Round Lake Twp.	104	14	81	P	48	30	56	23	51	29	-	-	-	-	42	36
Runeberg Twp.	168	30	155	P	84	68	86	66	96	58	-	-	-	-	72	78
Savannah Twp.	87	9	65	P	45	28	49	23	45	28	-	-	-	-	39	31
Shell Lake Twp.	172	10	138	P	57	78	58	76	58	78	-	-	-	-	54	80
Silver Leaf Twp.	223	19	152	P	88	58	90	60	92	58	-	-	-	-	85	65
Spruce Grove Twp.	223	18	171	P	106	57	113	53	109	60	-	-	-	-	100	67
Sugar Bush Twp.	250	26	196	P	84	103	90	97	99	95	-	-	-	-	89	105
Toad Lake Twp.	244	16	203	P	91	111	95	103	91	112	-	-	-	-	90	111
Two Inlets Twp.	132	7	104	P	56	42	67	36	56	47	-	-	-	-	62	38
White Earth Twp.	373	48	242	P	55	172	86	142	88	153	-	-	-	-	62	171
Wolf Lake	40	0	27	P	13	13	15	10	17	9	-	-	-	-	13	14
Wolf Lake Twp.	119	105	105	P	73	31	68	33	64	40	-	-	-	-	58	45
COUNTY: 3 TOTALS:	13102	2895	10590		5651	4591	6160	4148	5627	4280	-	-	-	-	5153	5261
56 OTTER TAIL																
Candor Twp.	242	186	192	P	124	65	138	52	129	57	-	-	-	-	124	63
Dent	114	9	92	O	50	38	61	29	53	37	-	-	-	-	53	35
Dora Twp.	354	39	284	O	164	116	172	108	159	120	-	-	-	-	166	113
Edna Twp.	475	35	352	O	206	136	241	106	218	129	-	-	-	-	233	109
Gorman Twp.	264	15	202	O	140	58	151	50	134	64	-	-	-	-	135	63
Hobart Twp.	355	45	311	P	146	160	190	116	183	124	-	-	-	-	173	133
Perham	1290	106	994	O	600	369	638	339	612	364	-	-	-	-	605	370
Perham Twp.	452	25	331	P	213	111	230	98	210	117	-	-	-	-	217	108
Vergas	175	29	159	P	94	61	102	54	98	59	-	-	-	-	99	56
COUNTY: 56 TOTALS:	3721	489	2917		1737	1114	1923	952	1796	1071	-	-	-	-	1805	1050
DISTRICT: 10A TOTALS:	16823	3384	13507		7388	5705	8083	5100	7423	5351	-	-	-	-	6958	6311

VOTES POLLED ON:
NOVEMBER 8, 1988

DISTRICT: 10B

PRECINCTS

56 OTTER TAIL

PRECINCTS	VOTER REGISTRATION		VOTING SYSTEM	PRESIDENT VICE PRESIDENT		U.S. SENATOR		U.S. REP DISTRICT 7		STATE REP DISTRICT 10B	
	PERSONS REGISTERED	PERSONS VOTING		BUSH AND	DUKAKIS AND	DURENBERGER	HUBERT	ARLAN	MARV HANSON	BOB ANDERSON	
Aastad Twp.	151	8	123	O	72	49	81	40	76	46	108
Amor Twp.	340	25	276	O	153	118	169	100	160	114	239
Aurdal Twp.	838	77	690	O	406	271	467	207	440	237	607
Battle Lake	482	53	420	O	256	158	277	133	281	129	362
Buse Twp.	367	27	282	O	174	97	193	88	180	100	253
Carlisle Twp.	123	11	112	O	70	42	75	35	69	43	106
Clitherall Twp.	297	33	263	P	145	111	171	86	156	102	214
Dalton	183	17	146	O	66	77	75	67	66	75	121
Dane Prairie Twp.	504	48	434	O	274	156	286	141	275	154	390
Dead Lake Twp.	252	0	191	O	113	76	128	58	122	68	160
Dunn Twp.	412	42	305	O	167	133	199	102	191	112	247
Eagle Lake Twp.	218	25	200	P	75	122	91	102	92	103	144
Elizabeth	112	5	87	P	36	47	40	44	39	45	83
Elizabeth Twp.	348	45	309	O	166	138	185	112	175	129	263
Erhard City	91	35	102	O	43	56	49	50	52	49	92
Erhards Grove Twp.	251	14	206	P	79	122	93	111	77	128	174
Everts Twp.	421	35	353	O	213	131	228	119	220	127	308
Fergus Falls W-1 P-1	894	135	705	O	381	305	409	269	413	276	584
Fergus Falls W-1 P-2	815	107	635	O	405	219	429	190	413	215	563
Fergus Falls W-2 P-1	869	97	711	O	442	253	458	232	457	243	628
Fergus Falls W-2 P-2	951	108	794	O	452	327	524	239	483	306	703
Fergus Falls W-3 P-1	600	99	483	O	272	200	307	165	301	178	421
Fergus Falls W-3 P-2	881	120	726	O	431	283	480	229	465	256	630
Fergus Falls W-4 P-1	871	95	626	O	386	233	412	196	391	226	546
Fergus Falls W-4 P-2	900	124	792	O	509	273	559	210	527	255	704
Fergus Falls Twp.	714	50	603	O	399	193	440	149	410	188	551
Friberg Twp.	375	27	298	O	154	135	164	121	148	148	244
Lida Twp.	350	29	282	O	151	124	181	94	166	114	237
Maine Twp.	396	22	320	O	171	139	178	131	178	137	266
Maplewood Twp.	133	20	118	O	56	58	73	40	61	57	111
Norwegian Grove	191	23	161	P	78	79	98	59	89	71	136
Orwell Twp.	124	6	105	O	55	48	63	41	60	45	87
Oscar Twp.	133	4	105	O	45	56	52	50	45	59	83
Pelican Twp.	395	24	324	P	188	130	204	114	192	126	290
Pelican Rapids	1145	106	932	O	530	374	583	325	547	364	809
St. Olaf Twp.	225	12	188	O	79	103	84	103	83	105	143
Scambler Twp.	300	24	220	O	112	102	123	91	130	89	182
Star Lake Twp.	231	17	185	O	109	73	111	69	102	78	160
Sverdrup Twp.	372	44	314	O	164	145	181	118	164	147	258
Tordenskjold Twp.	308	28	271	O	126	136	147	116	137	132	221
Trondhjem	104	10	114	O	41	43	62	26	51	38	72

Tumuli Twp.	230	22	194	O	96	97	117	74	109	83	-	-	-	-	178	-
Underwood	223	19	183	O	76	102	88	93	79	100	-	-	-	-	142	-
Western Twp.	108	8	99	O	62	35	64	35	64	35	-	-	-	-	88	-
COUNTY: 56 TOTALS:	18228	1880	14987		8478	6169	9398	5174	8936	5832	-	-	-	-	12908	-
DISTRICT: 10B TOTALS:	18228	1880	14987		8478	6169	9398	5174	8936	5832	-	-	-	-	12908	-

VOTES POLLED ON:
NOVEMBER 8, 1988

DISTRICT: 11A

PRECINCTS

6 BIG STONE

Akron Twp.	182	9	134	P	44	87	50	83	61	73	-	-	-	-	41	92
Almond Twp.	118	8	104	P	30	72	35	67	36	68	-	-	-	-	21	83
Artichoke Twp.	86	1	70	P	17	52	20	49	25	45	-	-	-	-	16	54
Barry	31	2	25	P	10	12	9	16	11	14	-	-	-	-	5	20
Big Stone Twp.	207	25	160	P	76	81	80	79	79	80	-	-	-	-	63	84
Browns Valley Twp.	375	12	257	P	55	195	73	177	73	177	-	-	-	-	39	214
Clinton	440	15	348	P	132	199	138	198	156	180	-	-	-	-	93	249
Correll	66	2	43	P	10	29	14	26	17	25	-	-	-	-	9	34
Foster Twp.	100	4	74	P	29	45	30	42	29	44	-	-	-	-	24	49
Graceville	502	56	417	P	119	287	147	261	144	265	-	-	-	-	92	319
Graceville Twp.	127	9	78	P	36	38	31	41	33	33	-	-	-	-	16	54
Malta Twp.	71	4	54	P	18	34	17	35	14	39	-	-	-	-	10	43
Moonshine Twp.	126	17	106	P	39	66	45	60	52	52	-	-	-	-	30	76
Odessa	116	16	87	P	45	37	48	35	49	35	-	-	-	-	34	51
Odessa Twp.	125	7	97	P	56	37	56	38	55	42	-	-	-	-	45	52
Ortonville Cty. W-1	995	106	755	P	424	312	460	264	483	254	-	-	-	-	354	383
Ortonville Cty. W-2	712	87	546	P	257	275	291	246	312	226	-	-	-	-	203	307
Otrej Twp.	90	5	77	P	21	56	22	55	28	48	-	-	-	-	12	64
Prior Twp.	124	17	111	P	34	75	46	64	44	67	-	-	-	-	41	70
Toqua Twp.	69	8	58	P	17	37	23	32	22	36	-	-	-	-	15	43
COUNTY: 6 TOTALS:	4662	410	3601		1469	2026	1635	1868	1723	1803	-	-	-	-	1163	2341

75 STEVENS

Alberta	68	16	81	P	33	44	33	47	41	39	-	-	-	-	17	64
Baker Twp.	97	9	87	P	49	36	54	30	54	32	-	-	-	-	21	65
Chokio	316	39	294	P	142	144	154	131	161	127	-	-	-	-	56	236
Darnen Twp.	198	16	178	P	122	54	122	53	117	57	-	-	-	-	79	95
Hancock	420	59	406	P	214	177	223	173	229	167	-	-	-	-	150	245
Hodges Twp.	167	27	164	P	107	56	114	48	105	55	-	-	-	-	61	102
Horton Twp.	142	5	104	P	74	29	80	23	74	27	-	-	-	-	44	60
Moore Twp.	135	15	125	P	104	21	112	13	108	15	-	-	-	-	82	40

Morris W-1 P-A	523	92	457
Morris W-1 P-B	595	93	502
Morris W-2	1493	305	917
Morris W-3	959	143	864
Scott Twp.	103	10	101
Stevens Twp.	70	5	70
Synnes Twp.	70	6	68

COUNTY: 75 TOTALS: 5356 840 4418

76 SWIFT

Appleton	1121	95	868
Appleton Twp.	171	10	131
Benson W-1	1005	145	804
Benson W-2	1078	129	887
Benson Twp.	215	16	188
Clontarf	105	9	90
Clontarf Twp.	56	10	57
Danvers	71	4	66
Fairfield Twp.	113	8	107
Hegbert Township	101	3	87
Holloway	78	10	66
Marysland Twp.	84	8	70
Moyer Twp.	98	7	86
Shible Twp.	106	9	97
Tara Twp.	80	7	74

COUNTY: 76 TOTALS: 4482 470 3678

78 TRAVERSE

Arthur Twp.	81	7	59
Browns Valley	501	39	379
Clifton Twp.	71	0	62
Croke Twp. + Dumont	190	15	154
Dollymount Twp.	66	7	59
Folsom Twp.	72	11	64
Lake Valley Twp.	191	11	153
Leonardsville Twp.	102	7	87
Monson Twp.	122	6	100
Parnell Twp.	71	3	59
Redpath Twp.	46	9	50
Tara Twp.	83	15	90
Taylor Twp.	95	4	74
Tintah	44	4	42
Tintah Twp.	41	3	30
Walls Twp.	63	4	58
Wheaton P-1	651	47	531
Wheaton P-2	529	59	453
Windsor Twp.	45	2	34

COUNTY: 78 TOTALS: 3064 253 2538

DISTRICT: 11A TOTALS: 17564 1973 14235

P	197	246	239	198	233	217	-	-	-	-	145	304
P	219	266	273	215	273	219	-	-	-	-	152	334
P	356	541	478	399	437	427	-	-	-	-	313	530
P	388	450	469	359	435	412	-	-	-	-	256	588
P	40	58	47	51	47	53	-	-	-	-	25	75
P	31	39	35	35	33	36	-	-	-	-	16	54
P	29	39	28	40	31	37	-	-	-	-	13	55

2105 2200 2461 1815 2378 1920 - - - - 1430 2847

P	314	517	389	454	358	492	-	-	-	-	265	595
P	70	57	73	58	69	61	-	-	-	-	44	86
P	284	498	354	438	347	451	-	-	-	-	236	561
P	339	518	403	463	406	465	-	-	-	-	283	587
P	66	119	88	99	93	94	-	-	-	-	52	135
P	28	62	30	57	33	56	-	-	-	-	9	80
P	9	47	10	47	17	40	-	-	-	-	6	51
P	21	45	31	35	33	33	-	-	-	-	13	51
P	32	71	45	61	44	60	-	-	-	-	32	72
P	25	60	38	46	34	52	-	-	-	-	23	63
P	23	50	30	44	28	47	-	-	-	-	21	53
P	12	53	21	47	30	40	-	-	-	-	12	58
P	29	53	40	43	34	51	-	-	-	-	37	49
P	46	45	54	38	48	47	-	-	-	-	36	61
P	15	57	27	46	24	50	-	-	-	-	19	55

1313 2252 1633 1976 1598 2039 - - - - 1088 2557

P	15	43	27	31	20	39	-	-	-	-	13	46
P	145	215	183	177	183	176	-	-	-	-	114	249
P	24	37	33	29	26	36	-	-	-	-	20	41
P	71	77	82	68	80	73	-	-	-	-	54	100
P	36	23	41	18	37	22	-	-	-	-	29	30
P	28	33	43	21	35	29	-	-	-	-	22	41
P	76	71	83	67	73	80	-	-	-	-	59	93
P	39	47	53	32	53	34	-	-	-	-	28	59
P	36	59	44	53	46	54	-	-	-	-	23	77
P	22	35	29	29	28	31	-	-	-	-	24	35
P	11	37	20	29	14	36	-	-	-	-	8	41
P	33	53	37	52	35	55	-	-	-	-	17	73
P	38	35	40	33	38	34	-	-	-	-	21	51
P	22	20	20	22	24	18	-	-	-	-	16	26
P	21	9	24	6	23	7	-	-	-	-	14	16
P	20	38	29	27	20	37	-	-	-	-	19	38
P	230	287	261	261	263	255	-	-	-	-	174	345
P	181	259	234	212	215	233	-	-	-	-	128	321
P	13	21	17	16	21	12	-	-	-	-	7	24

1061 1399 1300 1183 1234 1261 - - - - 790 1706

5948 7877 7029 6842 6933 7023 - - - - 4471 9451

VOTES POLLED ON:
NOVEMBER 8, 1988

DISTRICT: 11B

PRECINCTS

21 DOUGLAS

Alexandria W-1	863	167	686	C	401	262	423	235	334	174	-	-	-	-	352	310
Alexandria W-2	790	162	682	C	390	280	420	254	315	201	-	-	-	-	313	361
Alexandria W-3	958	125	736	C	415	298	468	245	385	179	-	-	-	-	348	375
Alexandria W-4	835	119	642	C	325	298	345	271	270	192	-	-	-	-	306	316
Alexandria W-5	886	136	782	C	436	317	468	291	413	204	-	-	-	-	365	398
Alexandria Twp.	2268	360	2047	P	1232	772	1317	677	1311	669	-	-	-	-	992	999
Brandon	249	26	235	P	138	88	147	85	150	83	-	-	-	-	121	113
Brandon Twp.	321	50	292	P	180	107	197	91	198	90	-	-	-	-	163	127
Evansville	337	36	287	P	138	135	143	134	145	133	-	-	-	-	103	178
Evansville Twp.	142	13	132	P	85	47	87	44	87	45	-	-	-	-	66	65
Garfield	149	36	136	P	61	68	70	63	67	63	-	-	-	-	56	74
Holmes City Twp.	368	68	350	P	181	153	206	133	201	143	-	-	-	-	172	175
Ida Twp.	456	69	399	P	224	164	246	149	240	156	-	-	-	-	205	189
Kensington	161	14	145	P	83	61	88	57	90	51	-	-	-	-	67	74
La Grand Twp.	1936	289	1711	P	1024	621	1097	542	1107	533	-	-	-	-	797	833
Lake Mary Twp.	484	92	432	P	218	202	241	184	243	183	-	-	-	-	164	263
Leaf Valley Twp	226	30	231	P	134	91	141	82	141	87	-	-	-	-	108	114
Lund Twp.	197	15	167	P	93	71	97	69	96	68	-	-	-	-	66	97
Millerville	65	9	60	P	32	26	36	23	42	17	-	-	-	-	10	50
Millerville Twp.	168	17	136	P	75	53	86	48	82	51	-	-	-	-	61	69
Moe Twp.	303	42	271	P	142	126	149	116	152	115	-	-	-	-	120	147
Solem Twp.	157	14	134	P	66	63	67	63	72	61	-	-	-	-	56	78
Urness Twp.	163	6	129	P	58	68	62	64	62	62	-	-	-	-	47	81
COUNTY: 21 TOTALS:	12482	1895	10822		6131	4371	6601	3920	6203	3560	-	-	-	-	5058	5486

26 GRANT

Ashby	337	49	287	P	139	141	155	125	153	130	-	-	85	197
Barrett	275	184	303	P	58	144	68	137	60	140	-	-	32	172
Delaware Twp.	99	4	94	P	46	46	52	38	46	47	-	-	38	56
Elbow Lake	892	91	744	P	356	370	391	339	373	352	-	-	266	471
Elbow Lake Twp.	111	0	94	P	28	61	39	54	30	58	-	-	16	77
Elk Lake Twp.	191	0	153	P	61	92	76	76	77	71	-	-	45	106
Erdahl Twp.	201	22	174	P	67	102	78	90	79	94	-	-	51	123
Gorton Twp.	73	5	61	P	13	48	22	39	22	39	-	-	6	54
Herman	332	52	286	P	126	156	149	132	154	129	-	-	89	194
Hoffman	431	38	343	P	189	142	210	125	210	121	-	-	120	218
Land Twp.	150	0	122	P	68	51	69	51	71	50	-	-	50	70
Lawrence Twp.	79	6	67	P	47	19	52	14	-	-	52	13	45	21
Lien Twp.	109	9	90	P	46	44	53	37	49	39	-	-	29	60

Logan Twp.	100	5	73	P	28	43	28	43	30	43	-	-	-	-	22	51
Macsville Twp.	105	82	89	P	38	49	50	38	44	42	-	-	-	-	25	62
Norcross	48	13	46	P	18	28	21	24	20	24	-	-	-	-	13	32
North Ottawa Twp.	64	5	62	P	40	18	45	15	40	22	-	-	-	-	38	23
Pelican Lake Twp.	280	0	239	P	129	102	147	90	131	106	-	-	-	-	100	139
Pomme De Terre Twp.	124	8	100	P	30	68	33	66	-	-	33	67	-	-	24	74
Roseville Twp.	95	6	76	P	41	35	43	33	38	34	-	-	-	-	26	49
Sanford Twp.	115	8	97	P	39	55	47	45	43	54	-	-	-	-	23	74
Stony Brook Twp.	128	14	97	P	30	65	41	54	-	-	36	58	-	-	25	70
Wendell	156	7	130	P	56	71	62	65	-	-	67	60	-	-	47	80
COUNTY: 26 TOTALS:	4495	623	3827		1693	1950	1931	1730	1670	1595	188	198	-	-	1215	2473

75 STEVENS

Donnelly	162	10	147	P	64	78	82	63	82	64	-	-	-	-	51	95
Donnelly Twp.	108	8	93	P	42	43	50	40	50	41	-	-	-	-	31	62
Eldorado Twp.	86	7	68	P	42	26	45	23	43	24	-	-	-	-	28	40
Everglade Twp.	89	7	72	P	24	45	29	41	29	43	-	-	-	-	21	50
Framnas Twp.	222	19	204	P	97	105	131	72	125	78	-	-	-	-	80	124
Morris Twp.	268	20	212	P	115	90	147	59	128	77	-	-	-	-	95	112
Pepperton Twp.	113	6	96	P	41	52	47	47	42	51	-	-	-	-	26	69
Rendsville Twp.	122	6	107	P	62	42	69	37	69	37	-	-	-	-	50	56
Swan Lake Twp.	135	17	132	P	87	40	100	32	96	34	-	-	-	-	70	61
COUNTY: 75 TOTALS:	1305	100	1131		574	521	700	414	564	449	-	-	-	-	452	669
DISTRICT: 11B TOTALS:	18282	2618	15780		8398	6842	9232	6064	8537	5604	188	198	-	-	6725	8628

VOTES POLLED ON:
NOVEMBER 8, 1988

DISTRICT: 12A

PRECINCTS

56 OTTER TAIL

Blowers Twp.	188	17	143	O	84	56	88	52	82	61	-	-	-	-	74	67
Bluffton	120	22	103	O	67	32	74	27	67	35	-	-	-	-	68	35
Bluffton Twp.	239	16	196	P	122	72	132	61	135	61	-	-	-	-	120	76
Butler Twp.	185	3	143	O	89	47	87	50	82	59	-	-	-	-	79	60
Clitherall	73	3	45	O	15	29	19	23	15	25	-	-	-	-	17	26
Compton Twp.	380	46	325	O	196	124	222	102	226	98	-	-	-	-	202	120
Corliss Twp.	247	12	177	O	101	71	110	65	101	75	-	-	-	-	106	69
Deer Creek	205	23	160	O	91	61	101	55	92	65	-	-	-	-	84	75
Deer Creek Twp.	214	17	145	P	72	87	74	85	72	89	-	-	-	-	66	95
Eastern Twp.	185	12	142	O	57	79	74	67	76	60	-	-	-	-	74	62
Effington Twp.	202	6	129	O	64	60	66	61	74	53	-	-	-	-	55	69
Elmo Twp.	196	18	155	O	81	71	91	58	89	60	-	-	-	-	70	79

VOTER REGISTRATION				PRESIDENT VICE PRESIDENT		U.S. SENATOR		U.S. REP DISTRICT 7				STATE REP DISTRICT 12A			
PERSONS REGISTERED	PERSONS REGISTERED ON DAY	TOTAL NUMBER OF VOTING	TYPE OF VOTING SYSTEM	BUSH AND	DUKAKAKIS AND	DURENBERGER	HUBERT	ARLAN	STANGLAND	MARV HANSON		DON	RICHTER	CHUCK WINKEL	
				1 0 1 0 1	1 0 1 0 2 0 1	1 0 2 0 1 0 2	1 0 2 0 2 0 2	1 1 0 0 0 1 0 1	1 1 0 0 2 0 2			2 1 0 0 1	0 0 1 0 1	2 1 0 0 2 0 2	
				IR	DFL	IR	DFL	IR	DFL			IR		DFL	

Folden Twp.	165	14	138	O	52	83	55	82	62	76	-	-	-	-	50	86
Girard Twp.	382	54	328	O	178	144	202	125	195	131	-	-	-	-	181	137
Henning	480	49	395	O	237	142	256	122	267	113	-	-	-	-	250	128
Henning Twp.	184	18	164	O	104	56	114	48	105	58	-	-	-	-	90	70
Homestead Twp.	182	19	156	O	76	75	74	80	76	79	-	-	-	-	77	78
Inman Twp.	150	14	123	P	56	63	65	55	67	55	-	-	-	-	58	63
Leaf Lake Twp.	272	25	216	O	116	97	123	91	130	85	-	-	-	-	121	91
Leaf Mountain Twp.	147	13	107	O	48	54	61	44	62	45	-	-	-	-	43	61
Newton Twp.	388	50	354	O	155	185	166	181	172	177	-	-	-	-	162	190
New York Mills	542	87	454	O	205	245	228	219	234	212	-	-	-	-	205	242
Nidaros Twp.	175	8	137	O	50	81	57	77	51	84	-	-	-	-	52	81
Oak Valley Twp.	230	22	183	O	93	82	97	81	103	77	-	-	-	-	97	84
Ottertail	180	32	176	P	109	63	124	47	120	51	-	-	-	-	123	47
Otter Tail Twp.	254	23	210	O	135	70	144	64	145	64	-	-	-	-	132	75
Otto Twp.	312	24	251	O	113	126	145	100	119	132	-	-	-	-	113	135
Paddock Twp.	197	13	158	O	92	64	90	66	85	71	-	-	-	-	74	84
Parkers Prairie	583	74	520	O	304	196	322	180	345	163	-	-	-	-	309	183
Parkers Prairie Twp.	205	9	154	O	104	48	116	36	110	41	-	-	-	-	108	42
Pine Lake Twp.	291	12	212	O	131	78	142	67	137	70	-	-	-	-	121	86
Richville	92	7	72	P	31	39	35	34	33	36	-	-	-	-	39	31
Rush Lake Twp.	463	44	367	O	211	145	238	119	219	142	-	-	-	-	192	165
Urbank	53	3	37	P	19	18	21	16	27	10	-	-	-	-	22	14
Vining	74	5	60	P	27	31	33	26	31	26	-	-	-	-	27	31
Wadena P-5	8	0	6	P	2	4	3	2	3	4	-	-	-	-	3	2
Woodside Twp.	169	15	130	O	59	65	65	61	71	57	-	-	-	-	69	59
COUNTY: 56 TOTALS:	8612	836	6971		3746	3043	4114	2730	4079	2799	-	-	-	-	3734	3098
77 TODD																
Hewitt	156	14	116	P	55	59	62	48	71	44	-	-	-	-	70	44
Stowe Prairie Twp.	268	28	235	P	114	114	134	100	135	100	-	-	-	-	124	109
COUNTY: 77 TOTALS:	424	42	351		169	173	196	148	206	144	-	-	-	-	194	153
80 WADENA																
Aldrich	56	6	49	P	25	24	33	15	35	14	-	-	-	-	27	22
Aldrich Twp.	244	36	227	P	158	67	166	58	161	66	-	-	-	-	154	71
Blueberry Twp.	353	28	249	P	135	109	133	113	143	104	-	-	-	-	118	128
Bullard Twp.	103	7	78	P	51	23	54	19	51	26	-	-	-	-	52	24
Huntersville Twp.	57	5	44	P	22	20	28	14	27	16	-	-	-	-	23	20
Leaf River Twp.	332	33	245	P	140	101	140	93	158	84	-	-	-	-	138	102
Lyons Twp.	81	12	60	P	31	27	39	21	34	26	-	-	-	-	26	32
Meadow Twp.	137	11	105	P	44	58	51	48	52	52	-	-	-	-	42	62
Menahga	718	102	553	P	246	289	274	263	272	263	-	-	-	-	239	295
Nimrod	57	1	38	P	15	23	20	18	15	21	-	-	-	-	10	27
North Germany Twp.	196	14	152	P	110	35	118	29	115	35	-	-	-	-	104	46
Orton Twp.	178	5	124	P	36	81	46	72	48	74	-	-	-	-	32	92
Red Eye Twp.	242	19	201	P	101	62	100	61	102	60	-	-	-	-	89	74
Rockwood Twp.	238	21	201	P	103	93	103	95	104	95	-	-	-	-	98	103
Sebek	516	43	388	P	193	184	215	165	214	162	-	-	-	-	174	202
Shell River Twp.	143	9	93	P	24	64	30	61	26	64	-	-	-	-	27	65
Thomastown Twp.	509	79	436	P	241	187	260	166	270	161	-	-	-	-	214	212
Verndale	400	49	290	P	199	81	198	85	192	94	-	-	-	-	174	113
Wadena P-1	1043	108	682	P	406	258	433	235	446	225	-	-	-	-	395	278
Wadena P-2	880	84	576	P	406	154	379	183	383	184	-	-	-	-	344	227
Wadena P-3	1135	111	853	P	521	312	575	261	569	279	-	-	-	-	508	333
Wadena P-5	5	1	5	P	5	0	5	0	4	1	-	-	-	-	4	1
Wadena Twp.	568	57	462	P	307	143	324	133	304	156	-	-	-	-	277	177
Wing River Twp.	254	37	215	P	158	53	160	48	164	50	-	-	-	-	153	59
COUNTY: 80 TOTALS:	8445	878	6289		3677	2448	3884	2256	3889	2312	-	-	-	-	3422	2765
DISTRICT: 12A TOTALS:	17481	1756	13611		7592	5664	8194	5134	8174	5255	-	-	-	-	7350	6016

VOTES POLLED ON:
NOVEMBER 8, 1988

DISTRICT: 12B

PRECINCTS

21 DOUGLAS

	PERSONS REGISTERED	AS OF 7 AM	PERSONS REGISTERED ON ELECTION DAY	PERSONS VOTING TOTAL NUMBER OF	VOTING SYSTEM TYPE OF	PRESIDENT VICE PRESIDENT BUSH AND QUAYLE 1 0 1 0 1 0 1	BEENTSEN DUKAKIS AND 1 0 1 0 2 0 1	U.S. SENATOR DURENBERGER 1 0 2 0 1 0 2	HUBERT HUMPHREY 1 0 2 0 2 0 2	U.S. REP DISTRICT 2 WEBER 1 0 5 0 1 0 1	DOUG PETERSON 1 0 5 0 2 0 2	U.S. REP DISTRICT 7 ARLAN STANGELAND 1 1 0 0 1 0 1	MARY HANSON 1 1 0 0 2 0 2	STATE REP DISTRICT 12B OWEN MILLER 2 1 1 0 1 0 1	KRUEGER RICHARD 2 1 1 0 2 0 1
						IR	DFL	IR	DFL	IR	DFL	IR	DFL	IR	DFL
Belle River Twp.	195	27	181	P	75	95	89	91	95	86	-	-	-	69	112
Carlos	195	49	197	P	105	82	116	77	112	78	-	-	-	83	109
Carlos Twp.	876	102	798	P	485	298	535	247	538	248	-	-	-	437	345
Forada	106	16	111	P	58	47	64	40	63	43	-	-	-	50	56
Hudson Twp.	333	46	294	P	140	148	171	116	167	125	-	-	-	135	153
Miltona	129	18	128	P	64	63	68	59	82	43	-	-	-	53	72
Miltona Twp.	378	42	344	P	178	149	193	142	185	145	-	-	-	144	189
Nelson	91	7	82	P	35	43	45	32	42	38	-	-	-	32	47
Orange Twp.	166	19	121	P	81	38	86	34	84	36	-	-	-	65	55
Osakis	705	76	638	P	299	316	340	281	343	285	-	-	-	217	408
Osakis Twp.	263	35	228	P	144	79	141	84	141	85	-	-	-	104	122
Spruce Hill Twp.	212	23	184	P	103	74	114	68	108	70	-	-	-	72	104
COUNTY: 21 TOTALS:	3649	460	3306		1767	1432	1962	1271	1960	1282	-	-	-	1461	1772

77 TODD

	PERSONS REGISTERED	AS OF 7 AM	PERSONS REGISTERED ON ELECTION DAY	PERSONS VOTING TOTAL NUMBER OF	VOTING SYSTEM TYPE OF	PRESIDENT VICE PRESIDENT BUSH AND QUAYLE 1 0 1 0 1 0 1	BEENTSEN DUKAKIS AND 1 0 1 0 2 0 1	U.S. SENATOR DURENBERGER 1 0 2 0 1 0 2	HUBERT HUMPHREY 1 0 2 0 2 0 2	U.S. REP DISTRICT 2 WEBER 1 0 5 0 1 0 1	DOUG PETERSON 1 0 5 0 2 0 2	U.S. REP DISTRICT 7 ARLAN STANGELAND 1 1 0 0 1 0 1	MARY HANSON 1 1 0 0 2 0 2	STATE REP DISTRICT 12B OWEN MILLER 2 1 1 0 1 0 1	KRUEGER RICHARD 2 1 1 0 2 0 1
						IR	DFL	IR	DFL	IR	DFL	IR	DFL	IR	DFL
Bartlett Twp.	260	24	190	P	86	96	99	88	-	-	100	89	-	69	118
Bertha	307	36	278	P	174	98	167	109	-	-	184	92	-	120	155
Bertha Twp.	242	27	203	P	85	111	112	85	-	-	99	100	-	64	137
Birchdale Twp.	438	41	340	P	167	162	188	144	-	-	186	150	-	117	204
Browerville	468	31	368	P	158	195	197	160	-	-	182	181	-	58	304
Bruce Twp.	302	23	207	P	111	88	120	83	-	-	125	78	-	78	117
Burleene Twp.	238	13	168	P	50	115	64	102	-	-	68	100	-	38	130
Burnhamville Twp.	353	35	264	P	132	126	150	108	-	-	141	122	-	101	160
Burtrum	97	3	73	P	27	44	31	36	-	-	35	38	-	15	55
Clarissa	425	45	347	P	146	195	169	168	-	-	184	157	-	86	250
Eagle Bend	353	41	308	P	138	165	171	128	-	-	181	121	-	94	205
Eagle Valley Twp.	378	34	295	P	133	159	157	137	-	-	141	151	-	79	214
Fawn Lake Twp.	247	22	188	P	75	112	93	87	-	-	98	86	-	49	129
Germania Twp.	256	34	185	P	99	83	105	77	-	-	99	86	-	84	101
Gordon Twp.	384	26	318	P	175	139	171	143	-	-	177	141	-	142	172
Grey Eagle	237	38	185	P	95	82	109	66	-	-	101	76	-	61	120
Grey Eagle Twp.	349	45	250	P	132	107	150	94	-	-	157	93	-	108	142
Hartford Twp.	387	31	259	P	120	134	143	110	-	-	134	123	-	72	183
Iona Twp.	259	20	182	P	85	90	108	70	-	-	93	87	-	61	116
Kandota Twp.	328	38	257	P	128	120	157	96	-	-	153	101	-	86	159
Leslie Twp.	373	21	274	P	126	134	147	116	-	-	139	130	-	98	168
Little Elk Twp.	195	0	148	P	57	87	74	69	-	-	68	78	-	34	110
Little Sauk Twp.	401	29	307	P	164	127	187	114	-	-	187	118	-	106	199
Long Prairie	1881	141	1385	P	837	516	928	430	-	-	901	475	-	533	819

Long Prairie Twp.	588	38	447	P	301	136	320	121	-	-	308	138	-	-	227	218
Moran Twp.	274	27	230	P	114	115	134	93	-	-	143	85	-	-	70	154
Osakis	45	6	39	P	19	19	22	17	-	-	23	14	-	-	12	27
Reynolds Twp.	375	19	272	P	136	127	154	111	-	-	136	134	-	-	103	164
Round Prairie Twp.	366	25	258	P	142	114	162	94	-	-	156	99	-	-	92	162
Staples	1613	224	1029	P	540	461	604	402	-	-	644	376	-	-	330	687
Staples Twp.	522	40	344	P	203	144	209	137	-	-	224	127	-	-	129	223
Turtle Creek Twp.	163	18	133	P	57	74	61	67	-	-	64	68	-	-	37	91
Villard Twp.	318	34	223	P	143	75	154	66	-	-	150	72	-	-	87	134
Ward Twp.	348	17	228	P	106	116	118	108	-	-	107	121	-	-	54	173
West Union Twp.	245	14	206	P	123	73	139	64	-	-	128	74	-	-	83	118
Wykeham Twp.	241	20	195	P	80	111	89	102	-	-	88	106	-	-	55	139
COUNTY: 77 TOTALS:	14256	1280	10583		5464	4850	6163	4202	-	-	6104	4387	-	-	3632	6757
80 WADENA																
Staples	204	21	96	P	56	36	61	28	-	-	68	27	-	-	21	71
COUNTY: 80 TOTALS:	204	21	96		56	36	61	28	-	-	68	27	-	-	21	71
DISTRICT: 12B TOTALS:	18109	1761	13985		7287	6318	8186	5501	1960	1282	6172	4414	-	-	5114	8600

VOTES POLLED ON:
NOVEMBER 8, 1988

DISTRICT: 13A

PRECINCTS

18 CROW WING

PRECINCTS	VOTER REGISTRATION			TYPE OF VOTING SYSTEM	PRESIDENT VICE PRESIDENT		U.S. SENATOR		U.S. REP DISTRICT 8		STATE REP DISTRICT 13A	
	PERSONS REGISTERED	PERSONS REGISTERED	TOTAL NUMBER OF VOTING DAY		BUSH AND	DUKAKIS AND	DURENBERGER	HUBERT	HUMPHREY	JERRY	SHUSTER	PAUL
Brainerd W-1 P-1	517	79	422	C	187	214	218	187	107	214	-	179
Brainerd W-1 P-2	364	80	318	C	153	153	155	147	87	164	-	133
Brainerd W-1 P-3	794	100	714	C	424	270	476	215	259	322	-	394
Brainerd W-2 P-1	318	26	227	C	119	100	131	89	72	114	-	121
Brainerd W-2 P-2	796	139	627	C	308	297	358	246	154	368	-	279
Brainerd W-2 P-3	332	42	280	C	127	143	138	138	70	159	-	119
Brainerd W-3 P-1	595	88	508	C	208	274	239	252	117	290	-	202
Brainerd W-3 P-2	839	86	708	C	343	337	394	300	179	384	-	284
Brainerd W-4 P-1	845	119	652	C	266	354	280	337	121	382	-	214
Brainerd W-4 P-2	731	108	608	C	272	313	295	290	115	321	-	235
Breezy Point	366	34	311	C	182	115	195	106	111	141	-	183
Center Twp.	335	34	279	C	129	144	136	138	72	159	-	125
Crosby Prec 1	672	104	585	C	258	289	295	261	132	318	-	211
Crosby Prec 2	485	55	414	C	157	230	158	241	61	251	-	104
Crosslake	988	97	857	C	490	332	539	281	314	393	-	470
Cuyuna	98	10	74	C	23	49	22	50	11	52	-	24
Davenport Prec	1048	144	890	C	504	362	530	334	257	428	-	460
Dean Lake Twp.	41	4	33	C	9	21	14	17	3	24	-	5

Emily	422	42	374	C	209	155	228	135	105	193	-	-	-	-	183	180
Fairfield Twp.	171	14	151	C	63	82	80	67	27	95	-	-	-	-	61	88
Fifty Lakes	249	23	211	C	108	101	116	93	72	117	-	-	-	-	108	102
Gail Lake Twp.	53	9	46	C	26	18	28	18	12	24	-	-	-	-	31	15
Ideal Twp.	592	59	499	C	295	188	346	138	170	224	-	-	-	-	303	179
Jenkins City	111	14	87	C	58	25	57	26	37	32	-	-	-	-	51	33
Jenkins Twp.	230	23	184	C	116	62	126	52	72	71	-	-	-	-	107	69
Kennedy Prec	1076	169	946	C	539	375	576	340	254	492	-	-	-	-	450	484
Lake Edward Twp.	957	89	796	C	417	353	454	322	238	401	-	-	-	-	409	373
Little Pine Twp.	63	2	43	C	24	19	24	19	7	25	-	-	-	-	19	24
Manhattan Beach	54	8	51	C	32	16	40	9	28	17	-	-	-	-	31	18
Mission Twp.	392	38	327	C	156	155	187	125	80	175	-	-	-	-	152	167
Nisswa	967	167	924	C	545	352	593	304	301	449	-	-	-	-	516	387
Oak Lawn Twp.	915	127	768	C	363	368	383	349	177	424	-	-	-	-	323	423
Pelican Twp.	188	25	174	C	103	63	121	49	65	81	-	-	-	-	97	74
Pequot Lakes	534	77	397	C	223	154	237	150	137	169	-	-	-	-	216	168
Perry Lake Twp.	95	19	89	C	38	50	43	46	19	48	-	-	-	-	36	52
Rabbit Lake Twp.	118	14	98	C	37	52	41	52	12	52	-	-	-	-	24	68
Ross Lake Twp.	72	6	64	C	21	41	36	27	13	43	-	-	-	-	24	39
Sibley Twp.	413	46	318	C	187	123	204	104	106	148	-	-	-	-	182	129
Timothy Twp.	90	9	74	C	45	28	50	24	27	33	-	-	-	-	48	25
Trommald	48	4	39	C	8	30	6	33	2	34	-	-	-	-	4	35
Wolford Twp.	140	22	114	C	50	61	61	52	19	68	-	-	-	-	34	79
COUNTY: 18 TOTALS:	18114	2375	15281		7822	6868	8610	6163	4222	7899	-	-	-	-	7151	7778
DISTRICT: 13A TOTALS:	18114	2375	15281		7822	6868	8610	6163	4222	7899	-	-	-	-	7151	7778

VOTES POLLED ON:
NOVEMBER 8, 1988

DISTRICT: 13B

PRECINCTS

11 CASS

Motley	4	0	2	P	2	0	2	0	-	-	2	0	-	-	2	0
Pillager	201	33	160	P	94	63	100	57	-	-	57	92	-	-	77	73
Sylvan Twp.	560	100	508		288	210	307	195	-	-	170	330	-	-	209	293
COUNTY: 11 TOTALS:	765	133	670		384	273	409	252	-	-	229	422	-	-	288	366

18 CROW WING

Baxter	1885	335	1699	C	1045	616	1121	545	-	-	521	849	-	-	653	1010
Bay Lake Twp.	519	55	445	C	241	187	265	160	-	-	146	207	-	-	180	245
Crow Wing Twp.	396	52	325	C	183	128	184	132	-	-	88	160	-	-	121	195
Daggett Brook Twp.	196	18	152	C	58	86	74	73	-	-	36	75	-	-	42	106
Deerwood City	369	44	298	C	138	142	159	128	-	-	68	168	-	-	82	199

VOTER REGISTRATION			TYPE OF VOTING SYSTEM	PRESIDENT VICE PRESIDENT		U.S. SENATOR		U.S. REP DISTRICT 7		U.S. REP DISTRICT 8		STATE REP DISTRICT 13B	
PERSONS REGISTERED	PERSONS REGISTERED ON DAY	TOTAL NUMBER OF VOTING		BUSH AND	DUKAKIS AND	DURENBERGER	HUBERT	ALLAN	MARV HANSON	JERRY SHUSTER	JAMES OBERSTAR	GEORGE BRANCATO	STEPHEN WENZEL
7	7	7		IR	DFL	IR	DFL	IR	DFL	IR	DFL	IR	DFL

Deerwood Twp.	553	70	477	C	251	207	268	195	-	-	140	234	-	-	159	299
Fort Ripley City	44	9	37	C	21	15	18	17	-	-	5	29	-	-	8	29
Fort Ripley Twp.	250	25	197	C	98	98	108	88	-	-	51	109	-	-	57	138
Garrison City	114	21	94	C	40	48	43	44	-	-	20	47	-	-	26	58
Garrison Twp.	386	31	290	C	129	148	150	134	-	-	75	161	-	-	103	182
Irondale - 1 Cb	464	64	401	C	169	213	194	194	-	-	80	224	-	-	106	287
Irondale - 2 Riv	125	18	105	C	52	48	49	54	-	-	20	66	-	-	23	79
Ironton	332	47	278	C	94	172	115	156	-	-	39	177	-	-	34	230
Long Lake Twp.	523	53	451	C	217	218	234	199	-	-	113	244	-	-	146	291
Maple Grove Twp.	284	39	232	C	113	114	126	102	-	-	49	135	-	-	72	155
Nokay Lake Twp.	353	27	295	C	138	146	152	138	-	-	64	176	-	-	88	205
Platte Lake Twp.	114	10	87	C	41	40	48	35	-	-	20	50	-	-	18	67
Roosevelt Twp.	237	15	187	C	79	103	88	94	-	-	40	111	-	-	49	131
St. Mathias Twp.	227	18	168	C	88	77	90	73	-	-	37	95	-	-	58	108
COUNTY: 18 TOTALS:	7371	951	6218		3195	2806	3486	2561	-	-	1612	3317	-	-	2025	4014
49 MORRISON																
Belle Prairie Twp.	1003	91	888	P	475	399	563	301	527	357	-	-	-	-	264	606
Bun Township	311	26	233	P	120	105	149	82	123	106	-	-	-	-	42	185
Clough Twp.	80	10	66	P	25	38	38	27	36	30	-	-	-	-	18	46
Culdrum Twp.	278	25	216	P	117	94	124	90	118	94	-	-	-	-	45	167
Cushing Twp.	211	20	174	P	94	74	105	66	96	76	-	-	-	-	36	132
Darling Twp.	362	26	298	P	179	112	188	108	183	115	-	-	-	-	85	212
Flensburg	152	7	123	P	58	62	70	50	65	58	-	-	-	-	34	85
Green Prairie Twp.	394	31	311	P	141	163	157	150	159	150	-	-	-	-	68	239
Little Falls W-1	1620	227	1295	P	643	612	770	468	720	547	-	-	-	-	297	967
Little Falls W-2	1327	143	1020	P	451	534	551	432	547	460	-	-	-	-	266	740
Little Falls W-3	1222	137	956	P	427	496	488	445	449	496	-	-	-	-	190	754
Little Falls Twp.	720	84	629	P	358	259	408	213	351	272	-	-	-	-	182	437
Motley	295	63	261	P	116	140	119	136	134	123	-	-	-	-	62	184
Motley Twp.	116	7	93	P	44	48	49	42	49	43	-	-	-	-	21	66
Parker Twp.	252	27	216	P	116	96	133	78	128	88	-	-	-	-	49	166
Pike Creek Twp.	513	37	400	P	170	213	186	202	179	219	-	-	-	-	78	319
Platte Twp.	172	16	148	P	60	75	76	69	66	82	-	-	-	-	36	110
Rail Prairie Twp.	86	8	73	P	43	29	47	26	45	28	-	-	-	-	28	42
Randall	344	31	262	P	148	109	166	93	163	97	-	-	-	-	65	195
Ripley Twp.	337	30	264	P	129	133	142	119	134	127	-	-	-	-	61	195
Rosing Twp.	64	13	48	P	29	18	31	17	33	14	-	-	-	-	15	32
Scandia Valley Twp.	609	69	500	P	252	239	295	194	286	209	-	-	-	-	143	343
COUNTY: 49 TOTALS:	10468	1128	8474		4195	4048	4855	3408	4591	3791	-	-	-	-	2085	6222
DISTRICT: 13B TOTALS:	18604	2212	15362		7774	7127	8750	6221	4591	3791	1841	3739	-	-	4398	10602

VOTES POLLED ON:
NOVEMBER 8, 1988

DISTRICT: 14A

PRECINCTS

1 AITKIN

Aitkin	1078	106	888	P	447	413	482	383	317	548	-	-	-	-	392	471
Aitkin Twp.	581	41	489	P	263	223	289	194	174	306	-	-	-	-	238	239
Ball Bluff Twp.	191	14	156	P	54	99	68	84	31	123	-	-	-	-	32	123
Balsam Twp.	18	2	15	P	5	10	7	8	2	13	-	-	-	-	2	13
Clark Twp.	86	0	76	P	20	54	29	46	14	61	-	-	-	-	19	54
Cornish Twp.	21	1	17	P	10	7	8	9	7	9	-	-	-	-	7	9
Fleming Twp.	195	19	179	P	81	92	99	75	67	107	-	-	-	-	69	107
Haugen Twp.	97	6	82	P	29	46	40	41	25	55	-	-	-	-	26	54
Hill City	279	41	198	P	66	124	76	110	51	142	-	-	-	-	57	130
Hill Lake Twp.	293	29	215	P	104	100	110	96	46	167	-	-	-	-	83	129
Jevne Twp.	170	13	150	P	55	91	69	80	42	104	-	-	-	-	45	100
Kimberly Twp.	156	5	110	P	54	53	63	44	36	71	-	-	-	-	52	56
Libby Twp. E	24	0	19	P	7	12	9	10	2	17	-	-	-	-	4	15
Libby Twp. W	12	0	9	P	1	8	4	4	0	8	-	-	-	-	1	7
Logan Twp.	169	7	114	P	52	59	46	65	27	87	-	-	-	-	30	81
McGregor	222	24	193	P	76	106	85	101	54	136	-	-	-	-	65	126
McGregor Twp.	71	1	50	P	22	27	21	28	18	31	-	-	-	-	19	30
Macville Twp.	148	10	105	P	40	62	34	65	15	90	-	-	-	-	24	79
Morrison Twp.	105	7	89	P	38	47	48	38	23	66	-	-	-	-	36	52
Palisade	92	10	74	P	28	45	32	42	21	53	-	-	-	-	30	41
Salo Twp.	75	1	55	P	11	40	13	38	9	46	-	-	-	-	9	46
Shamrock Twp.	658	35	545	P	204	331	244	293	157	384	-	-	-	-	188	350
Spalding Twp.	96	11	74	P	19	51	25	45	16	58	-	-	-	-	15	58
Spencer Twp.	282	32	243	P	121	117	136	103	76	164	-	-	-	-	111	128
Tamarack	52	3	44	P	13	31	15	26	8	35	-	-	-	-	8	35
Turner Twp.	83	8	78	P	37	37	40	37	27	49	-	-	-	-	32	44
Verdon Twp.	36	1	28	P	19	9	23	5	2	24	-	-	-	-	6	19
Waukenabo Twp.	217	21	163	P	76	79	86	72	53	107	-	-	-	-	64	95
Workman Twp.	86	6	80	P	18	59	22	57	9	69	-	-	-	-	12	67
COUNTY: 1 TOTALS:	5593	454	4538		1970	2432	2223	2199	1329	3130	-	-	-	-	1676	2758

9 CARLTON

Atkinson Twp.	190	10	150	C	64	82	75	74	30	94	45	101
Automba Twp.	87	10	79	C	21	55	23	52	6	59	13	63
Barnum	276	47	225	C	69	145	96	121	32	133	56	163
Barnum Twp.	381	68	343	C	109	220	150	182	54	224	77	260
Beseman Twp.	65	9	57	C	20	32	25	29	0	46	6	49
Blackhoof Twp.	331	46	283	C	102	161	125	144	53	177	85	185
Carlton	445	90	375	C	114	247	146	216	49	255	86	270

Cloquet W-1	1360	196	1163	C	410	716	535	607	176	741	-	-	-	-	339	797
Cloquet W-2	1081	202	936	C	227	667	298	600	94	591	-	-	-	-	200	695
Cloquet W-3	1172	205	934	C	305	599	385	519	159	601	-	-	-	-	258	649
Cloquet W-4	1137	164	934	C	344	555	443	467	171	593	-	-	-	-	290	621
Cloquet W-5 P-1	879	187	789	C	269	487	337	428	119	519	-	-	-	-	225	542
Cloquet W-5 P-2	467	85	323	C	73	241	94	219	33	202	-	-	-	-	64	250
Corona Twp.	50	7	40	C	12	27	12	25	4	28	-	-	-	-	9	27
Cromwell	116	23	110	C	32	72	42	59	17	65	-	-	-	-	21	76
Eagle Twp.	315	29	266	C	70	180	80	175	41	176	-	-	-	-	57	201
Kalevala Twp.	166	14	131	C	39	81	46	75	22	80	-	-	-	-	26	98
Lakeview Twp.	112	9	84	C	23	58	28	54	12	50	-	-	-	-	18	58
Mahtowa Twp.	300	34	239	C	81	156	105	132	39	144	-	-	-	-	64	171
Perch Lake Twp.	456	70	362	C	113	232	142	210	62	236	-	-	-	-	100	253
Red Clover Twp.	181	13	145	C	39	103	44	97	18	97	-	-	-	-	25	116
Sawyer Twp.	223	47	178	C	31	137	54	114	19	126	-	-	-	-	29	143
Silver Brook Twp.	307	21	251	C	83	158	91	153	33	172	-	-	-	-	63	183
Skelton Twp.	210	19	167	C	53	105	77	84	24	108	-	-	-	-	43	115
Twin Lakes Twp.	947	159	799	C	328	451	388	390	151	496	-	-	-	-	232	539
Wrenshall	162	22	133	C	30	95	42	88	13	99	-	-	-	-	22	106
Wrenshall Twp.	190	18	135	C	42	82	63	61	20	79	-	-	-	-	32	91
Wright	81	5	65	C	26	39	28	37	15	34	-	-	-	-	20	42
COUNTY: 9 TOTALS:	11687	1809	9696		3129	6183	3974	5412	1466	6225	-	-	-	-	2505	6864
DISTRICT: 14A TOTALS:	17280	2263	14234		5099	8615	6197	7611	2795	9355	-	-	-	-	4181	9622

VOTES POLLED ON:
NOVEMBER 8, 1988

DISTRICT: 14B

PRECINCTS

1 AITKIN

PRECINCTS	VOTER REGISTRATION			VOTING TYPE OF SYSTEM	PRESIDENT VICE PRESIDENT		U.S. SENATOR		U.S. REP DISTRICT 8		STATE REP DISTRICT 14B	
	PERSONS REGISTERED	AS OF 7 AM	TOTAL NUMBER OF PERSONS VOTING		BUSH AND	DUKAKIS AND	DAVE DURENBERGER	HUBERT HUMPHREY	JERRY SHUSTER	JAMES OBERSTAR	DOUG CARLSON	BECKY LOUREY
Beaver Twp.	52	2	42	P	11	30	11	25	3	39	-	32
Farm Island Twp.	478	43	419	P	197	213	239	170	140	266	10	212
Glen Twp.	284	15	216	P	77	134	76	135	43	172	79	135
Hazellton Twp.	388	37	327	P	149	173	178	143	132	194	155	169
Idun Twp.	96	9	91	P	36	52	53	38	26	63	46	45
Lakeside Twp.	260	46	241	P	90	150	113	122	65	171	98	139
Lee Twp.	23	2	23	P	12	11	14	9	8	14	12	11
McGrath	42	9	38	P	20	14	24	10	18	20	26	11
Millward Twp.	18	9	24	P	10	12	10	10	7	17	9	15
Malmo Twp.	177	11	150	P	39	108	58	86	28	115	48	97
Nordland Twp.	454	37	399	P	196	199	244	146	127	266	200	192
Pliny Twp.	82	1	72	P	31	38	42	29	23	48	49	22
Rice River Twp.	82	3	67	P	22	45	20	45	15	51	25	42
Seavey Twp.	30	6	34	P	13	21	14	20	8	23	10	22
Wagner Twp.	161	18	154	P	43	104	47	102	35	114	44	109

Wealthwood Twp.	132	13	128
White Pine Twp.	59	2	39
Williams Twp.	77	6	60
COUNTY: 1 TOTALS:	2895	269	2524

9 CARLTON

Holyoke Twp.	181	25	143
Kettle River	125	10	97
Moose Lake	906	125	751
Moose Lake Twp.	555	63	465
Silver Twp.	242	21	202
Split Rock Twp.	91	8	72
COUNTY: 9 TOTALS:	2100	252	1730

33 KANABEC

Comfort Twp.	360	77	349
Ford Twp.	69	10	57
Hay Brook Twp.	110	13	90
Hillman Twp.	173	25	138
Knife Lake Twp.	371	79	366
Kroschel Twp.	104	16	95
Peace Twp.	309	39	258
Pomroy Twp.	158	20	141
Quamba	68	8	62
Whited Twp.	268	64	273
COUNTY: 33 TOTALS:	1990	351	1829

58 PINE

Arlone Twp.	162	24	130
Arna Twp.	52	7	51
Askov	253	27	213
Barry Twp.	257	23	198
Birch Creek Twp.	156	13	125
Bremen Twp.	82	11	80
Brook Park	75	7	69
Brook Park Twp.	210	48	156
Bruno	56	3	54
Bruno Twp.	78	6	72
Chengwatana Twp.	339	32	260
Clover Twp.	102	16	100
Crosby Twp.	42	0	36
Danforth Twp.	25	2	33
Dell Grove Twp.	318	49	227
Denham	25	0	24
Finlayson	119	23	120
Finlayson Twp.	212	34	180
Fleming Twp.	54	3	40
Henriette	23	11	31
Hinckley	620	63	473
Hinckley Twp.	263	35	298
Kerrick	42	1	39
Kerrick Twp.	159	0	126
Kettle River Twp.	265	28	179
Mission Creek Twp.	264	35	194
Munch Twp.	91	8	70
New Dosey Twp.	51	1	40

P	53	72	61	61	45	81	-	-	-	-	59	68
P	16	21	21	17	10	29	-	-	-	-	18	21
P	26	34	34	23	20	39	-	-	-	-	29	28
	1041	1431	1259	1191	753	1722	-	-	-	-	1115	1370
C	39	96	50	85	22	88	-	-	-	-	57	77
C	21	65	24	68	8	66	-	-	-	-	32	61
C	261	454	316	395	126	480	-	-	-	-	353	371
C	176	273	202	254	74	300	-	-	-	-	241	217
C	63	131	73	121	28	145	-	-	-	-	79	117
C	24	42	33	35	10	45	-	-	-	-	33	37
	584	1061	698	958	268	1124	-	-	-	-	795	880
P	167	177	209	131	125	221	-	-	-	-	183	161
P	25	29	30	26	16	40	-	-	-	-	28	28
P	49	40	46	43	29	61	-	-	-	-	48	42
P	82	70	92	61	51	103	-	-	-	-	81	71
P	160	198	192	167	104	254	-	-	-	-	168	190
P	47	46	49	45	22	70	-	-	-	-	54	40
P	114	140	124	127	66	189	-	-	-	-	124	131
P	70	68	81	60	45	95	-	-	-	-	83	57
P	27	34	27	34	16	45	-	-	-	-	29	33
P	130	138	146	123	76	193	-	-	-	-	138	133
	871	940	996	817	550	1271	-	-	-	-	936	886
P	52	75	63	64	33	93	-	-	-	-	80	47
P	27	23	28	22	18	33	-	-	-	-	30	21
P	86	124	101	106	53	157	-	-	-	-	137	73
P	101	88	117	78	73	124	-	-	-	-	123	75
P	28	92	43	74	15	108	-	-	-	-	45	76
P	24	55	27	53	15	65	-	-	-	-	30	49
P	24	44	31	37	16	52	-	-	-	-	21	48
P	51	93	67	82	32	86	-	-	-	-	67	80
P	16	37	25	26	6	47	-	-	-	-	26	28
P	40	32	42	30	18	53	-	-	-	-	45	27
P	109	142	119	136	65	187	-	-	-	-	124	132
P	64	33	75	22	47	46	-	-	-	-	77	73
P	12	21	20	12	11	25	-	-	-	-	20	15
P	25	8	25	8	18	15	-	-	-	-	29	4
P	115	154	138	129	63	207	-	-	-	-	136	136
P	6	18	11	13	6	17	-	-	-	-	9	14
P	51	63	55	63	30	88	-	-	-	-	55	62
P	74	103	101	75	36	141	-	-	-	-	104	76
P	16	24	23	16	9	31	-	-	-	-	22	18
P	10	19	11	16	5	26	-	-	-	-	12	19
P	215	244	236	223	116	346	-	-	-	-	252	211
P	141	145	168	121	90	207	-	-	-	-	171	122
P	12	27	19	19	7	31	-	-	-	-	23	15
P	37	87	50	72	51	74	-	-	-	-	54	72
P	44	134	66	106	26	151	-	-	-	-	75	101
P	84	100	91	98	57	136	-	-	-	-	96	97
P	28	41	31	39	14	54	-	-	-	-	36	32
P	15	22	24	14	9	30	-	-	-	-	34	5

Nickerson Twp.	70	8	66	P	20	45	28	35	13	53	-	-	-	-	24	42
Norman Twp.	143	16	115	P	43	68	53	57	18	97	-	-	-	-	47	57
Ogema Twp.	91	15	80	P	22	56	30	43	14	66	-	-	-	-	34	46
Park Twp.	21	5	18	P	6	9	8	10	4	14	-	-	-	-	10	8
Partridge Twp.	234	31	214	P	89	117	106	104	45	166	-	-	-	-	117	97
Pine City East	884	118	601	P	246	337	287	290	137	442	-	-	-	-	310	278
Pine City West	842	135	690	P	287	384	362	316	179	499	-	-	-	-	366	313
Pine City Twp.	585	63	448	P	201	238	233	202	117	326	-	-	-	-	234	210
Pine Lake Twp.	259	46	248	P	90	150	100	144	55	188	-	-	-	-	121	122
Pokegama Twp.	1057	144	850	P	345	490	403	428	204	631	-	-	-	-	409	427
Rutledge	75	21	81	P	18	63	24	56	12	67	-	-	-	-	30	51
Sandstone	703	121	576	P	221	336	272	288	152	407	-	-	-	-	334	236
Sandstone Twp.	327	57	303	P	150	143	183	111	96	199	-	-	-	-	209	91
Sturgeon Lake	110	21	104	P	35	67	38	62	15	86	-	-	-	-	51	52
Sturgeon Lake Twp.	191	17	124	P	37	83	45	78	11	112	-	-	-	-	59	65
Willow River	150	21	143	P	44	91	62	75	18	121	-	-	-	-	55	84
Wilma Twp.	36	7	41	P	19	22	26	14	13	27	-	-	-	-	32	9
Windemere Twp.	654	82	543	P	197	338	220	310	116	426	-	-	-	-	252	286
COUNTY: 58 TOTALS:	10845	1438	8863		3577	5085	4287	4377	2158	6557	-	-	-	-	4627	4152
DISTRICT: 14B TOTALS:	17830	2310	14946		6073	8517	7240	7343	3729	10674	-	-	-	-	7473	7288

VOTES POLLED ON:
NOVEMBER 8, 1988

DISTRICT: 15A

PRECINCTS

61 POPE

Bangor Twp.	126	11	110	P	49	55	59	50	59	50	-	-	-	-	28	82
Barsness Twp.	81	15	78	P	32	44	35	43	42	36	-	-	-	-	33	44
Ben Wade Twp.	151	29	148	P	62	79	74	64	77	69	-	-	-	-	80	65
Blue Mounds Twp.	140	12	116	P	53	58	64	49	66	49	-	-	-	-	52	63
Chippewa Falls Twp.	178	16	151	P	55	95	72	76	71	75	-	-	-	-	61	86
Cyrus	177	32	163	P	81	78	90	70	101	59	-	-	-	-	75	82
Farwell	49	8	38	P	17	19	20	18	19	18	-	-	-	-	12	24
Gilchrist Twp.	146	17	133	P	47	80	60	71	61	68	-	-	-	-	49	84
Glenwood P-1	668	110	625	P	283	335	335	283	330	288	-	-	-	-	278	338
Glenwood P-2	775	165	753	P	353	372	397	335	405	329	-	-	-	-	339	403
Glenwood Twp.	544	63	477	P	224	238	277	192	275	192	-	-	-	-	234	232
Grove Lake Twp.	143	12	122	P	50	69	62	55	62	55	-	-	-	-	54	66
Hoff Twp.	116	10	93	P	32	59	38	53	37	55	-	-	-	-	33	58
Lake Johanna Twp.	100	16	88	P	33	55	35	52	31	54	-	-	-	-	15	72
Langhei Twp.	150	9	122	P	39	81	37	83	40	81	-	-	-	-	45	77
Leven Twp.	310	32	270	P	118	142	156	103	149	118	-	-	-	-	141	126
Long Beach	155	21	141	P	78	61	95	45	85	55	-	-	-	-	74	63
Lowry	165	13	141	P	80	57	91	49	84	57	-	-	-	-	75	64

396

Minnewaska Twp.	232	35	225	P	118	104	120	98	136	86	-	-	-	-	121	101
New Prairie Twp.	136	20	114	P	67	45	78	33	80	33	-	-	-	-	71	42
Nora Twp.	150	13	131	P	80	49	84	45	85	44	-	-	-	-	80	49
Reno Twp.	163	32	152	P	56	94	67	84	65	86	-	-	-	-	67	85
Rolling Forks Twp.	131	4	103	P	35	66	42	59	47	52	-	-	-	-	47	54
Sedan	40	5	38	P	9	26	14	23	12	25	-	-	-	-	5	32
Starbuck	746	100	691	P	301	369	374	293	390	279	-	-	-	-	325	349
Villard	168	12	135	P	66	68	72	59	85	47	-	-	-	-	56	77
Walden Twp.	117	12	101	P	44	53	57	41	57	44	-	-	-	-	50	50
Westport	31	2	21	P	12	6	10	9	14	5	-	-	-	-	14	7
Westport Twp.	154	25	146	P	49	84	67	73	73	68	-	-	-	-	67	77
White Bear Lake	289	26	244	P	104	132	138	100	136	105	-	-	-	-	123	117
COUNTY: 61 TOTALS:	6531	877	5870		2627	3074	3120	2608	3174	2582	-	-	-	-	2704	3069
73 STEARNS																
Ashley Twp.	158	20	144	P	89	55	98	45	-	-	95	49	-	-	100	44
Belgrade	400	72	376	P	170	183	201	155	-	-	212	144	-	-	123	236
Brooten	320	63	321	P	147	167	172	143	-	-	160	155	-	-	55	263
Crow Lake Twp.	181	28	172	P	75	94	84	86	-	-	97	75	-	-	52	119
Crow River Twp.	155	31	186	P	59	87	77	73	-	-	59	89	-	-	59	88
Eirosa	131	12	119	P	76	32	92	24	-	-	88	27	-	-	82	36
Freeport	345	33	321	P	191	118	212	100	-	-	206	107	-	-	97	222
Getty Twp.	239	24	216	P	131	78	154	61	-	-	136	79	-	-	122	93
Greenwald	142	6	132	P	93	36	101	30	-	-	99	31	-	-	96	35
Grove Twp.	309	33	275	P	201	61	213	54	-	-	199	72	-	-	182	93
Lake George Twp.	200	27	176	P	95	76	120	55	-	-	109	65	-	-	104	71
Lake Henry Twp.	228	24	204	P	137	58	145	54	-	-	128	76	-	-	129	73
Meire Grove	98	8	87	P	65	16	75	7	-	-	72	15	-	-	66	19
Melrose W-1	539	128	559	P	311	221	396	142	-	-	358	184	-	-	315	238
Melrose W-2	597	105	565	P	350	196	404	147	-	-	388	169	-	-	326	233
Melrose Twp.	424	36	367	P	244	113	280	80	-	-	252	109	-	-	224	139
Millwood Twp.	549	47	441	P	271	160	290	147	-	-	244	193	-	-	202	234
New Munich	179	36	176	P	106	63	116	52	-	-	113	61	-	-	75	99
North Fork Twp.	179	20	146	P	58	86	70	73	-	-	67	79	-	-	32	113
Oak Twp.	293	41	264	P	187	73	197	66	-	-	188	74	-	-	121	142
Raymond Twp.	140	14	130	P	61	66	77	49	-	-	73	56	-	-	71	58
St. Martin Twp.	422	39	353	P	236	105	250	99	-	-	237	113	-	-	211	139
Sauk Centre W-1	934	57	786	P	415	339	517	239	-	-	478	287	-	-	451	324
Sauk Centre W-2	1113	145	954	P	493	426	609	321	-	-	569	363	-	-	537	407
Sauk Centre Twp.	487	86	429	P	269	149	302	121	-	-	279	145	-	-	270	155
Spring Hill Twp.	264	33	210	P	143	59	161	47	-	-	133	74	-	-	136	74
Zion Twp.	216	35	187	P	108	62	130	50	-	-	108	79	-	-	107	80
COUNTY: 73 TOTALS:	9242	1203	8296		4781	3179	5543	2520	-	-	5147	2970	-	-	4345	3827
DISTRICT: 15A TOTALS:	15773	2080	14166		7408	6253	8663	5128	3174	2582	5147	2970	-	-	7049	6896

VOTES POLLED ON:
NOVEMBER 8, 1988

DISTRICT: 15B

PRECINCTS

34 KANDIYOHI

PRECINCTS	VOTER REGISTRATION			VOTING SYSTEM	PRESIDENT VICE PRESIDENT		U.S. SENATOR		U.S. REP DISTRICT 2		STATE REP DISTRICT 15B	
	PERSONS REGISTERED	PERSONS REGISTERED ON ELECTION DAY	PERSONS VOTING TOTAL NUMBER OF		IR	DFL	IR	DFL	IR	DFL	DFL	AM
Arctander Twp.	223	16	197	P	30	161	57	134	47	149	-	9
Burbank Twp.	194	22	158	P	49	106	56	100	60	98	-	11
Coffax Twp.	252	32	222	P	58	158	85	132	83	139	-	20
Dovre Twp.	1079	118	894	P	461	408	538	331	459	427	-	88
Green Lake Twp.	776	88	700	P	340	342	406	282	372	320	-	90
Harrison Twp.	313	37	283	P	104	168	114	161	118	163	-	36
Irving Twp.	418	34	334	P	164	161	181	147	167	167	-	36
Kandiyohi	313	41	272	P	118	149	126	138	117	148	-	57
Kandiyohi Twp.	398	60	362	P	176	175	195	156	203	158	-	60
Lake Andrew Twp.	435	51	394	P	162	229	176	210	170	222	-	36
Mamre Twp.	214	29	199	P	90	100	104	91	108	90	-	28
New London	517	76	439	P	175	250	215	216	198	238	-	35
New London Twp.	1357	228	1171	P	560	578	611	529	593	563	-	138
Norway Lake Twp.	166	20	145	P	42	98	53	89	49	94	-	17
Pennoch	238	40	219	P	92	124	101	116	102	116	-	23
Regal	39	2	29	P	18	9	20	7	20	8	-	10
Roseville Twp.	241	38	230	P	121	103	137	87	134	95	-	36
St. Johns Twp.	251	25	217	P	103	109	105	110	88	126	-	32
Spicer	713	121	584	P	262	299	317	248	297	268	-	89
Sunburg	82	6	70	P	30	40	31	37	30	38	-	6
Willmar W-1 P-1	401	84	293	L	124	158	129	143	112	134	-	29
Willmar W-1 P-2	916	118	697	L	289	391	322	333	272	305	-	39
Willmar W-1 P-3	534	122	438	L	243	185	281	143	234	162	-	35
Willmar W-2 P-1	890	94	724	L	330	376	368	318	300	323	-	26
Willmar W-2 P-2	866	121	824	L	468	335	534	257	423	294	-	44
Willmar W-2 P-3	988	124	859	L	487	343	552	263	463	281	-	58
Willmar W-3 P-1	1110	195	808	L	385	396	415	350	400	283	-	49
Willmar W-3 P-2	875	103	696	L	289	384	307	352	276	314	-	34
Willmar W-3 P-3	597	98	445	L	205	225	246	172	185	191	-	33
Willmar W-4 P-1	724	71	619	L	325	281	355	237	291	241	-	41
Willmar W-4 P-2	729	101	597	L	288	293	323	249	259	235	-	34
Willmar W-4 P-3	718	119	574	L	298	265	310	232	277	201	-	25
Willmar Twp.	310	20	235	P	120	109	137	96	123	109	-	34
COUNTY: 34 TOTALS:	17827	2454	14928		7006	7508	7907	6466	7030	6700	-	1338
DISTRICT: 15B TOTALS:	17827	2454	14928		7006	7508	7907	6466	7030	6700	-	1338

VOTES POLLED ON:
NOVEMBER 8, 1988

DISTRICT: 16A

PRECINCTS

5 BENTON

	PERSONS REGISTERED	AS OF 7 AM	PERSONS REGISTERED ON ELECTION DAY	TOTAL NUMBER OF VOTING PERSONS	VOTING SYSTEM TYPE	P	IR	DFL	P	IR	DFL	P	IR	DFL	P	IR	DFL	P	IR	DFL
Graham Twp.	269		27	227	P		134	82		144	74		136	77	-	-	-	-	160	50
Langola Twp.	376		78	335	P		176	142		189	131		177	151	-	-	-	-	196	133
Mayhew Lake Twp.	362		42	321	P		158	155		173	141		174	143	-	-	-	-	228	90
Rice	254		57	243	P		116	118		122	111		107	134	-	-	-	-	135	105
Watab Twp.	1114		207	957	O		447	495		517	420		456	474	-	-	-	-	501	437
COUNTY: 5 TOTALS:	2375		411	2083			1031	992		1145	877		1050	979	-	-	-	-	1220	815

49 MORRISON

	PERSONS REGISTERED	AS OF 7 AM	PERSONS REGISTERED ON ELECTION DAY	TOTAL NUMBER OF VOTING PERSONS	VOTING SYSTEM TYPE	P	IR	DFL	P	IR	DFL	P	IR	DFL	P	IR	DFL	P	IR	DFL
Agram Twp.	226		25	195	P		108	80		124	66		120	74	-	-	-	-	112	80
Bellevue Twp.	431		52	380	P		241	130		255	116		243	135	-	-	-	-	272	103
Bowlus	155		12	128	P		61	52		74	47		64	63	-	-	-	-	83	45
Buckman	110		16	104	P		54	45		61	41		60	44	-	-	-	-	53	49
Buckman Twp.	336		30	277	P		139	129		153	120		146	129	-	-	-	-	181	94
Elmdale	69		15	65	P		14	43		23	38		23	40	-	-	-	-	34	31
Genola	39		9	36	P		22	13		23	11		23	10	-	-	-	-	19	15
Pierz	613		67	530	P		262	245		327	189		320	196	-	-	-	-	323	193
Pierz Twp.	310		19	224	P		106	113		140	82		124	99	-	-	-	-	150	74
Royalton	410		44	339	P		188	134		211	124		210	125	-	-	-	-	230	103
Sobieski	122		17	112	P		27	79		40	67		35	77	-	-	-	-	46	64
Swan River Twp.	425		17	343	P		121	208		162	174		146	192	-	-	-	-	190	150
Swanville	175		35	166	P		76	86		84	79		91	73	-	-	-	-	102	60
Swanville Twp.	275		31	227	P		117	99		138	84		124	101	-	-	-	-	143	82
Two Rivers Twp.	293		26	251	P		124	116		135	107		115	131	-	-	-	-	164	82
COUNTY: 49 TOTALS:	3989		415	3377			1660	1572		1950	1345		1844	1489	-	-	-	-	2102	1225

73 STEARNS

	PERSONS REGISTERED	AS OF 7 AM	PERSONS REGISTERED ON ELECTION DAY	TOTAL NUMBER OF VOTING PERSONS	VOTING SYSTEM TYPE	P	IR	DFL	P	IR	DFL	P	IR	DFL	P	IR	DFL	P	IR	DFL
Avon	525		92	456	P		257	181		320	125		234	212	-	-	-	-	267	178
Avon Twp.	978		113	802	P		492	288		574	214		482	312	-	-	-	-	537	259
Brockway Twp.	1053		164	963	P		457	473		532	403		489	463	-	-	-	-	588	368
Holding Twp.	616		59	524	P		241	263		287	222		248	271	-	-	-	-	286	232
Holdingford	333		33	292	P		132	146		164	118		141	143	-	-	-	-	144	145
Le Sauk Twp.	1180		175	1038	P		606	409		751	271		626	405	-	-	-	-	643	386
St. Joseph City P-1	552		192	518	C		213	276		298	180		177	205	-	-	-	-	267	229
St. Joseph City P-2	566		122	475	C		201	254		276	181		156	191	-	-	-	-	244	216
St. Joseph City P-3	1074		400	765	C		244	503		470	247		196	397	-	-	-	-	254	459
St. Joseph Twp. P-1	1033		355	975	C		462	481		639	289		401	383	-	-	-	-	489	447
St. Joseph Twp. P-2	414		83	289	C		133	146		141	138		125	124	-	-	-	-	169	115
St. Stephen	312		35	283	P		166	101		187	91		175	105	-	-	-	-	208	72

St. Wendel Twp.	965	133	831	P	456	352	513	291	420	399	-	-	-	-	451	369
Sartell P-1	803	176	716	O	406	295	457	238	424	279	-	-	-	-	411	293
Sartell P-3	578	149	582		331	241	375	195	320	250	-	-	-	-	347	228
COUNTY: 73 TOTALS:	10982	2281	9509		4797	4409	5984	3203	4614	4139	-	-	-	-	5305	3996
DISTRICT: 16A TOTALS:	17346	3107	14969		7488	6973	9079	5425	7508	6607	-	-	-	-	8627	6036

VOTES POLLED ON:
NOVEMBER 8, 1988

DISTRICT: 16B

PRECINCTS

49 MORRISON

Elmdale Twp.	392	46	337	P	182	144	198	132	-	-	186	149	-	-	60	273
Upsala	238	27	201	P	94	99	106	88	-	-	103	91	-	-	37	160
COUNTY: 49 TOTALS:	630	73	538		276	243	304	220	-	-	289	240	-	-	97	433

73 STEARNS

Albany	938	120	798	P	479	280	539	240	-	-	481	306	-	-	162	616
Albany Twp.	429	41	345	P	217	110	240	93	-	-	213	123	-	-	63	263
Cold Spring	1265	198	1164	O	737	403	817	323	-	-	708	426	-	-	226	908
Collegeville Twp. P-1	912	101	778	P	458	299	523	239	-	-	427	345	-	-	250	519
Collegeville Twp. P-2	1522	540	1033	P	463	530	729	247	-	-	443	506	-	-	354	549
Eden Lake Twp.	563	79	498	P	281	196	304	174	-	-	291	197	-	-	74	410
Fair Haven Twp.	558	76	474	P	192	262	230	227	-	-	207	255	-	-	156	309
Farming Twp.	368	53	307	P	199	100	233	69	-	-	198	108	-	-	83	221
Kimball	319	70	301	P	119	171	142	155	-	-	152	142	-	-	56	240
Krain Twp.	422	39	349	P	240	86	248	85	-	-	237	108	-	-	103	243
Luxemburg Twp.	345	57	332	P	224	92	245	79	-	-	223	103	-	-	55	276
Lynden Twp.	727	101	615	P	263	344	279	324	-	-	293	318	-	-	173	427
Maine Prairie Twp.	700	124	664	P	331	314	371	279	-	-	351	306	-	-	102	555
Munson Twp.	577	81	500	P	303	185	327	164	-	-	298	199	-	-	103	397
Paynesville	1193	189	1094	P	672	394	692	378	-	-	652	420	-	-	202	873
Paynesville Twp.	702	95	618	P	389	214	436	168	-	-	391	222	-	-	131	476
Pleasant Lake	50	9	54	P	31	21	32	22	-	-	26	28	-	-	14	40
Richmond	549	61	482	P	302	163	313	161	-	-	296	180	-	-	82	396
Rockville	297	54	241	P	150	81	173	62	-	-	152	89	-	-	70	168
Rockville Twp.	746	75	630	P	401	209	414	202	-	-	373	250	-	-	195	424
Roscoe	73	10	58	P	26	26	33	24	-	-	29	29	-	-	10	46
St. Anthony	39	1	37	P	21	15	23	13	-	-	18	18	-	-	6	30
Wakefield Twp.	1190	180	1049	P	619	404	710	317	-	-	607	431	-	-	253	780
COUNTY: 73 TOTALS:	14484	2354	12421		7117	4899	8053	4045	-	-	7066	5109	-	-	2923	9166

86 WRIGHT

Clearwater	326	41	216	P	80	131	92	117	52	157	-	-	-	-	50	154
Clearwater Twp.	613	87	491	P	229	250	256	223	129	356	-	-	-	-	149	324
Silver Creek Twp.	1023	143	876	P	435	414	507	336	291	568	-	-	-	-	341	517
COUNTY: 86 TOTALS:	1962	271	1583		744	795	855	676	472	1081	-	-	-	-	540	995
DISTRICT: 16B TOTALS:	17076	2698	14542		8137	5937	9212	4941	472	1081	7355	5349	-	-	3560	10594

VOTES POLLED ON:
NOVEMBER 8, 1988

DISTRICT: 17A

PRECINCTS

5 BENTON

St. Cloud W-2 P-1	525	69	363	O	140	216	176	171	150	197	-	-	-	-	197	159
St. Cloud W-2 P-2	943	272	760	O	350	378	417	295	360	370	-	-	-	-	412	306
St. Cloud W-2 P-3	864	184	689	O	331	336	388	265	314	351	-	-	-	-	392	276
St. Cloud W-2 P-4	615	181	471	O	201	262	228	220	203	250	-	-	-	-	246	205
Sartell	670	124	503	O	231	259	268	225	225	262	-	-	-	-	292	195
Sauk Rapids P-1	1212	167	958	O	482	445	537	380	494	418	-	-	-	-	674	249
Sauk Rapids P-2	1300	253	1107	O	574	496	640	430	590	479	-	-	-	-	761	318
Sauk Rapids P-3	1428	334	1257	O	706	512	785	436	690	524	-	-	-	-	905	321
Sauk Rapids Twp.	370	79	344	P	183	153	201	131	179	152	-	-	-	-	228	102
COUNTY: 5 TOTALS:	7927	1663	6452		3198	3057	3640	2553	3205	3003	-	-	-	-	4107	2131

71 SHERBURNE

St. Cloud W-2 P-5	880	172	553	L	354	355	429	266	312	350	-	-	-	-	414	236
St. Cloud W-2 P-6	869	136	666	L	295	356	351	272	267	324	-	-	-	-	354	238
St. Cloud W-2 P-7	709	280	626	L	249	358	329	242	238	302	-	-	-	-	282	219
COUNTY: 71 TOTALS:	2458	588	1845		898	1069	1109	780	817	976	-	-	-	-	1050	693

73 STEARNS

St. Cloud W-1 P-1	2305	1051	1281	L	507	756	706	448	406	690	-	-	-	-	505	500
St. Cloud W-1 P-3	1086	292	695	L	261	415	355	253	232	392	-	-	-	-	283	303
St. Cloud W-3 P-4	1193	202	940	L	432	485	474	409	394	447	-	-	-	-	492	335
St. Cloud W-4 P-1	325	52	247	L	90	144	99	119	75	118	-	-	-	-	92	104
St. Cloud W-4 P-3	649	94	575	L	288	272	345	199	272	231	-	-	-	-	295	196
St. Cloud W-4 P-5	995	109	800	L	401	369	475	285	371	340	-	-	-	-	468	233
St. Cloud W-4 P-6	1247	143	1070	L	514	539	633	396	508	462	-	-	-	-	627	314
St. Cloud W-4 P-7	1480	308	1137	L	613	497	683	391	563	437	-	-	-	-	643	318
COUNTY: 73 TOTALS:	9280	2251	6745		3106	3477	3770	2500	2821	3117	-	-	-	-	3385	2303
DISTRICT: 17A TOTALS:	19665	4502	15042		7202	7603	8519	5833	6843	7096	-	-	-	-	8542	5127

VOTES POLLED ON:
NOVEMBER 8, 1988

DISTRICT: 17B

PRECINCTS

73 STEARNS

St. Augusta Twp.	1198	215	1097	P	658	407	700	375	603	480	-	-	-	-	762	317
St. Cloud W-1 P-2	1769	622	2040	L	458	730	604	471	415	625	-	-	-	-	469	500
St. Cloud W-1 P-4	595	74	542	L	196	266	235	218	175	258	-	-	-	-	245	174
St. Cloud W-1 P-5	631	102	552	L	211	324	270	245	209	277	-	-	-	-	251	218
St. Cloud W-1 P-6	1073	309	780	L	332	423	380	336	285	397	-	-	-	-	347	288
St. Cloud W-1 P-7	821	191	756	L	348	375	402	302	330	350	-	-	-	-	429	235
St. Cloud W-3 P-1	623	121	540	L	222	295	248	253	202	255	-	-	-	-	239	191
St. Cloud W-3 P-2	811	148	622	L	255	341	300	289	232	297	-	-	-	-	301	215
St. Cloud W-3 P-3	775	99	668	L	299	347	354	272	272	306	-	-	-	-	370	188
St. Cloud W-3 P-5	552	74	456	L	220	221	227	203	204	183	-	-	-	-	236	136
St. Cloud W-3 P-6	1580	364	1401	L	754	626	895	423	687	599	-	-	-	-	877	368
St. Cloud W-3 P-7	1328	268	1030	L	483	525	532	443	414	510	-	-	-	-	529	355
St. Cloud W-4 P-2	576	110	692	L	207	243	230	196	185	236	-	-	-	-	209	190
St. Cloud W-4 P-4	690	165	635	L	240	369	302	270	225	337	-	-	-	-	278	252
St. Cloud Twp. P-1	1655	171	1501	C	834	624	978	471	647	562	-	-	-	-	1131	333
St. Cloud Twp. P-2	2126	383	1868	C	1092	730	1244	583	911	589	-	-	-	-	1348	477
Waite Park P-1	1170	169	958	P	394	537	469	456	418	529	-	-	-	-	538	402
Waite Park P-2	1023	369	867	P	458	391	510	327	431	424	-	-	-	-	545	297
COUNTY: 73 TOTALS:	18996	3954	17005		7661	7774	8880	6133	6845	7214	-	-	-	-	9104	5136
DISTRICT: 17B TOTALS:	18996	3954	17005		7661	7774	8880	6133	6845	7214	-	-	-	-	9104	5136

VOTES POLLED ON:
NOVEMBER 8, 1988

DISTRICT: 18A

PRECINCTS

5 BENTON

Alberta Twp.	421	38	341	P	117	211	136	198	128	205	-	-	-	-	-	65	256
Gilman	115	10	86	P	40	43	46	40	44	40	-	-	-	-	-	28	50
Glendorado Twp.	384	37	318	P	162	147	181	130	176	135	-	-	-	-	-	133	170
Granite Ledge Twp.	313	35	265	P	131	124	145	116	147	115	-	-	-	-	-	100	154
Maywood Twp.	427	52	358	P	163	187	192	162	182	171	-	-	-	-	-	150	195
Ronneby	33	5	25	P	11	12	12	11	13	10	-	-	-	-	-	6	17
COUNTY: 5 TOTALS:	1693	177	1393		624	724	712	657	690	676	-	-	-	-	-	482	842

33 KANABEC

Ann Lake Twp.	152	30	141	P	48	91	57	78	-	-	27	111	-	-	-	35	101
Arthur Twp.	736	130	688	P	333	344	388	287	-	-	208	467	-	-	-	246	421
Kanabec Twp.	255	73	243	P	104	130	110	130	-	-	61	179	-	-	-	84	150
Mora P-1	1219	208	1084	P	496	563	575	478	-	-	346	703	-	-	-	426	625
Mora P-2	388	67	356	P	201	145	216	130	-	-	134	212	-	-	-	157	186
Ogilvie	197	30	165	P	58	100	73	80	-	-	41	119	-	-	-	55	101
South Fork Twp.	302	39	240	P	83	148	116	121	-	-	59	176	-	-	-	74	160
COUNTY: 33 TOTALS:	3249	577	2917		1323	1521	1535	1304	-	-	876	1967	-	-	-	1077	1744

48 MILLE LACS

Bock	61	8	48	P	20	27	32	15	-	-	18	28	-	-	-	19	28
Bogus Brook Twp.	492	50	425	P	224	190	259	158	-	-	164	250	-	-	-	205	203
Borgholm Twp.	596	46	478	P	175	268	202	240	-	-	94	261	-	-	-	157	281
Bradbury Twp.	82	8	76	P	32	42	44	29	-	-	15	49	-	-	-	29	45
Dailey Twp.	109	9	68	P	32	49	35	44	-	-	15	60	-	-	-	28	50
East Side Twp.	451	42	369	P	120	236	152	208	-	-	82	266	-	-	-	93	251
Foreston	184	24	152	P	62	82	66	79	-	-	45	103	-	-	-	59	91
Greenbush Twp.	581	60	465	P	212	229	253	195	-	-	109	271	-	-	-	184	272
Hayland Twp.	179	22	142	P	33	100	54	86	-	-	16	88	-	-	-	38	98
Isle	375	39	276	P	132	131	155	113	-	-	65	141	-	-	-	104	162
Isle Harbor Twp.	270	37	228	P	104	119	117	106	-	-	67	157	-	-	-	81	141
Kathio Twp.	519	61	393	P	108	253	165	200	-	-	69	237	-	-	-	100	268
Lewis Twp.	28	4	25	P	9	14	8	15	-	-	5	18	-	-	-	8	16
Milaca	1328	127	1081	P	469	538	548	478	-	-	263	529	-	-	-	439	574
Milaca Twp.	600	53	509	P	235	234	271	194	-	-	134	254	-	-	-	213	263
Milo Twp.	592	48	467	P	265	174	307	145	-	-	156	219	-	-	-	272	179
Mudgett Twp.	52	5	40	P	20	15	19	18	-	-	8	28	-	-	-	14	23
Onamia	424	63	322	P	140	161	184	110	-	-	57	181	-	-	-	110	194
Onamia Twp.	279	28	216	P	96	107	101	105	-	-	46	126	-	-	-	65	141

Page Twp.	238	22	189	P	60	111	66	108	-	-	32	104	-	-	61	111
Pease	115	10	98	P	77	17	75	17	-	-	38	26	-	-	74	24
Princeton	1904	267	1546	P	652	758	752	687	-	-	335	748	-	-	513	923
Princeton Twp.	918	100	745	P	351	266	420	229	-	-	209	341	-	-	322	390
South Harbor Twp.	388	45	323	P	177	141	197	119	-	-	95	216	-	-	138	172
Wahkon	183	21	123	P	57	65	68	51	-	-	40	75	-	-	46	68
COUNTY: 48 TOTALS:	10948	1199	8804		3862	4327	4550	3749	-	-	2177	4776	-	-	3372	4968

49 MORRISON

Granite Twp.	199	13	157	P	77	74	86	68	82	74	-	-	-	-	68	84
Harding	58	1	44	P	24	17	25	18	24	18	-	-	-	-	16	24
Hillman	30	2	15	P	10	5	7	8	7	8	-	-	-	-	7	7
Hillman Twp.	81	7	62	P	28	32	38	20	30	30	-	-	-	-	20	38
Lakin Twp.	244	8	149	P	56	92	61	85	62	85	-	-	-	-	53	95
Lastrup	84	3	56	P	18	37	29	24	26	29	-	-	-	-	20	32
Leigh Twp.	61	16	52	P	20	32	24	27	22	30	-	-	-	-	11	39
Morrill Twp.	267	30	200	P	77	113	82	110	100	100	-	-	-	-	58	136
Mount Morris Twp.	51	3	44	P	18	25	17	25	19	24	-	-	-	-	16	26
Pulaski Twp.	182	12	113	P	40	70	47	64	49	63	-	-	-	-	21	84
Richardson Twp.	279	20	209	P	99	109	122	85	112	92	-	-	-	-	103	98
COUNTY: 49 TOTALS:	1536	115	1101		467	606	538	534	533	553	-	-	-	-	393	663

71 SHERBURNE

Princeton	2	0	2	P	0	2	0	2	-	-	0	2	-	-	1	1
COUNTY: 71 TOTALS:	2	0	2		0	2	0	2	-	-	0	2	-	-	1	1
DISTRICT: 18A TOTALS:	17428	2068	14217		6276	7180	7335	6246	1223	1229	3053	6745	-	-	5325	8218

VOTES POLLED ON:
NOVEMBER 8, 1988**DISTRICT: 18B****PRECINCTS****5 BENTON**

Foley	937	124	797	O	390	369	423	337	-	-	387	360	-	-	116	647
Gilmanton Twp.	403	31	344	P	153	177	180	154	-	-	158	179	-	-	76	263
Minden Twp.	942	136	815	O	461	325	515	269	-	-	439	344	-	-	221	562
St. George Twp.	491	67	454	P	203	217	255	189	-	-	210	221	-	-	77	371
COUNTY: 5 TOTALS:	2773	358	2410		1207	1088	1373	949	-	-	1194	1104	-	-	490	1843

71 SHERBURNE

Baldwin Twp.	1294	270	1098	C	537	542	606	472	-	-	-	-	364	700	425	651
Becker	364	96	326	C	124	195	144	172	-	-	-	-	-	-	84	233
Becker Twp.	869	207	822	C	443	360	489	311	71	248	-	-	-	-	317	494
Big Lake	1480	364	1167	C	546	592	635	507	257	548	-	-	-	-	446	697
Big Lake Twp.	1741	475	1637	C	902	707	997	605	371	770	-	-	-	-	738	861
Blue Hill Twp.	324	59	274	C	134	136	159	112	-	-	-	-	89	176	100	167
Clear Lake	176	28	140	C	63	73	62	74	38	100	-	-	-	-	39	99
Clear Lake Twp.	702	89	610	C	372	226	410	186	254	350	-	-	-	-	250	351
Elk River W-1	1243	285	1202	C	625	555	724	447	392	797	-	-	-	-	482	704
Elk River W-2	1369	455	1453	C	839	592	954	477	512	913	-	-	-	-	649	764
Elk River W-3	1105	304	1019	C	471	522	571	418	302	689	-	-	-	-	371	618
Elk River W-4	912	230	817	C	400	408	453	356	236	559	-	-	-	-	301	492
Haven Twp.	1104	151	995	C	523	449	630	340	-	-	513	475	-	-	352	621
Livonia Twp.	917	253	903	C	422	463	519	365	244	644	-	-	-	-	355	533
Orrock Twp.	657	110	604	C	309	288	365	228	192	397	-	-	-	-	229	360
Palmer Twp.	879	138	789	C	358	401	415	353	-	-	382	393	-	-	252	524
Santiago Twp.	343	53	289	C	137	145	159	129	-	-	139	145	-	-	93	190
Zimmerman	619	130	504	C	257	234	278	212	124	364	-	-	-	-	176	315
COUNTY: 71 TOTALS:	16098	3697	14649		7462	6888	8570	5754	3596	7380	1034	1013	453	876	5659	8674
DISTRICT: 18B TOTALS:	18871	4055	17059		8669	7976	9943	6713	3596	7380	2228	2117	453	876	6149	10517

VOTES POLLED ON:
NOVEMBER 8, 1988

DISTRICT: 19A

PRECINCTS

2 ANOKA

Bethel	111	0	107	P	44	58	54	50	29	75	-	-	-	-	54	49
East Bethel P-1	1520	235	1340	C	576	729	664	647	263	797	-	-	-	-	623	669
East Bethel P-2	1872	334	1735	C	742	938	870	801	354	984	-	-	-	-	830	840
St. Francis	993	198	927	C	442	449	493	402	204	510	-	-	-	-	466	426
COUNTY: 2 TOTALS:	4496	767	4109		1804	2174	2081	1900	850	2366	-	-	-	-	1973	1984

30 ISANTI

Athens Twp.	927	203	855	O	346	485	438	390	-	-	214	613	-	-	356	474
Bradford Twp.	1218	226	1082	O	446	605	519	521	-	-	278	774	-	-	429	630
Braham	624	94	506	O	265	223	280	213	-	-	147	341	-	-	277	225
Cambridge	2326	319	1976	O	962	951	1078	832	-	-	567	1326	-	-	894	1041
Cambridge Twp.	1143	171	1025	O	420	578	537	460	-	-	246	758	-	-	397	614
Dalbo Twp.	350	56	300	O	145	148	145	148	-	-	83	210	-	-	151	145
Isanti	584	133	540	O	223	283	252	256	-	-	126	381	-	-	228	289

Isanti Twp.	1294	210	1150	O	600	518	731	391	-	-	360	764	-	-	545	592
Maple Ridge Twp.	364	40	317	O	127	177	134	173	-	-	73	233	-	-	133	181
Spencer Brook Twp.	610	90	535	O	248	279	283	243	-	-	161	366	-	-	247	279
Springvale Twp.	579	66	522	O	234	272	273	235	-	-	125	386	-	-	194	323
Stanchfield Twp.	611	90	521	O	194	310	247	264	-	-	117	384	-	-	214	299
Stanford Twp.	849	123	727	O	359	347	385	325	-	-	244	456	-	-	357	346
Wyanett Twp.	783	106	680	O	335	334	391	279	-	-	225	435	-	-	309	366
COUNTY: 30 TOTALS:	12262	1927	10736		4904	5510	5693	4730	-	-	2966	7427	-	-	4731	5804

33 KANABEC

Brunswick Twp.	497	104	466	P	183	269	218	240	-	-	107	345	-	-	197	259
COUNTY: 33 TOTALS:	497	104	466		183	269	218	240	-	-	107	345	-	-	197	259
DISTRICT: 19A TOTALS:	17255	2798	15311		6891	7953	7992	6870	850	2366	3073	7772	-	-	6901	8047

VOTES POLLED ON:
NOVEMBER 8, 1988**DISTRICT: 19B**

VOTER REGISTRATION				PRESIDENT VICE PRESIDENT				U.S. SENATOR				U.S. REP DISTRICT 8				STATE REP DISTRICT 19B			
P	R	P	T	T	B	Q	D	D	H	H	J	J				B	M	L	J
PERSONS	REGISTERED	PERSONS	REGISTERED	TYPE OF VOTING SYSTEM	BUSH AND	QUAYLE	DUKAKIS AND	DUARENBERGER	HUBERT	HUMPHREY	JERRY	JAMES				EN	ONTZKA	LOREN	JENNINGS
7 AM	DAY	PERSONS	NUMBER OF VOTING	OF	1010101	1010101	1010201	1020102	1020202	1020202	1110202	1110201				2250101	2250101	2250201	2250201
					IR	DFL	IR	DFL	IR	DFL	IR	DFL				IR		DFL	

PRECINCTS**13 CHISAGO**

Amador Twp.	389	33	325	P	106	208	150	165	85	234	-	-	-	-	95	218
Branch	1202	99	977	P	447	515	485	470	268	690	-	-	-	-	393	563
Center City	310	18	248	P	99	144	129	109	71	174	-	-	-	-	105	137
Chisago City	1277	112	980	P	443	519	502	448	343	609	-	-	-	-	388	566
Chisago Lake Twp.(N)	954	111	830	P	361	457	437	365	258	561	-	-	-	-	320	492
Chisago Lake Twp.(S)	864	146	791	P	353	417	426	343	263	515	-	-	-	-	305	468
Fish Lake Twp.	708	55	581	P	224	346	257	309	154	422	-	-	-	-	189	385
Franconia Twp.	580	47	467	P	190	273	252	205	137	324	-	-	-	-	165	292
Harris	521	48	401	P	164	221	187	204	105	285	-	-	-	-	147	246
Lent Twp.	901	100	769	P	349	403	411	341	283	472	-	-	-	-	296	460
Lindstrom	1575	158	1293	P	573	701	655	615	442	821	-	-	-	-	528	725
Nessel Twp.	867	71	688	P	274	405	330	344	183	497	-	-	-	-	171	510
North Branch	1073	120	834	P	356	459	387	419	246	567	-	-	-	-	313	496
Rush City	867	93	682	P	260	405	290	371	132	525	-	-	-	-	178	484
Rushseba Twp.	432	26	348	P	166	176	194	152	111	231	-	-	-	-	123	221
Shafer	156	23	113	P	49	61	54	55	34	79	-	-	-	-	35	78
Shafer Twp.	431	36	371	P	150	212	194	166	111	252	-	-	-	-	132	233
Stacy	616	91	383	P	147	225	168	210	106	268	-	-	-	-	132	244
Sunrise Twp.	615	59	524	P	194	320	257	250	129	386	-	-	-	-	185	333
Taylor Falls	499	58	403	P	189	207	211	183	182	209	-	-	-	-	156	235
Wyoming	1085	186	959	P	462	480	528	401	353	580	-	-	-	-	434	500
Wyoming Twp.	1530	242	1360	P	607	721	766	560	461	876	-	-	-	-	543	786
COUNTY: 13 TOTALS:	17332	1932	14327		6163	7875	7270	6685	4457	9577	-	-	-	-	5333	8672

30 ISANTI

North Branch Twp.	797	91	676	O	250	408	314	339	165	493	-	-	-	-	218	440
Oxford Twp.	286	41	252	O	92	157	105	137	69	178	-	-	-	-	70	172
COUNTY: 30 TOTALS:	1083	132	928		342	565	419	476	234	671	-	-	-	-	288	612

33 KANABEC

Braham	0	0	0	P	0	0	0	0	0	0	-	-	-	-	0	0
Grass Lake Twp.	424	80	381	P	165	206	192	180	93	278	-	-	-	-	112	260
Grasston	94	13	64	P	29	34	30	33	19	44	-	-	-	-	22	41
COUNTY: 33 TOTALS:	518	93	445		194	240	222	213	112	322	-	-	-	-	134	301

58 PINE

Rock Creek	567	50	406	P	148	245	188	200	93	302	-	-	-	-	49	347
Royalton Twp.	423	81	352	P	132	210	167	174	87	255	-	-	-	-	93	245
COUNTY: 58 TOTALS:	990	131	758		280	455	355	374	180	557	-	-	-	-	142	592
DISTRICT: 19B TOTALS:	19923	2288	16458		6979	9135	8266	7748	4983	11127	-	-	-	-	5897	10177

VOTES POLLED ON:
NOVEMBER 8, 1988

DISTRICT: 20A

PRECINCTS

12 CHIPPEWA

PERSONS	REGISTERED	VOTER REGISTRATION		TYPE OF VOTING SYSTEM	PRESIDENT VICE PRESIDENT		U.S. SENATOR		U.S. REP DISTRICT 2		STATE REP DISTRICT 20A	
		PERSONS	TOTAL NUMBER OF VOTING		BUSH AND	DUKAKIS	DURENBERGER	HUBERT	WEBER	DOUG PETERSON	CURT FRAZEEUR	ANDERSON
Big Bend Twp.	247	8	199	C	38	151	68	125	51	98	-	79
Clara City	947	70	703	C	424	245	445	234	338	150	-	442
Crate Twp.	163	21	126	C	56	61	67	57	62	42	-	69
Grace Twp.	124	7	94	C	42	49	54	39	49	31	-	42
Granite Falls Twp.	175	13	147	C	49	92	72	72	53	77	-	50
Havelock Twp.	142	7	111	C	44	63	44	62	46	51	-	45
Kragero Twp.	149	6	119	C	42	73	59	58	27	62	-	44
Leanthrop Twp.	184	20	156	C	51	100	72	79	55	75	-	56
Lone Tree Twp.	158	19	131	C	60	62	65	62	47	51	-	67
Louriston Twp.	163	3	129	C	64	61	72	57	56	38	-	68
Mandt Twp.	149	6	128	C	30	90	37	86	34	75	-	33
Maynard	277	27	228	C	81	141	90	134	76	100	-	92
Milan	293	9	215	C	96	107	105	100	79	70	-	104
Rheidertland Twp.	177	32	161	C	133	22	135	26	106	23	-	138
Rosewood Twp.	206	18	162	C	80	66	94	65	65	54	-	80
Stoneham Twp.	169	11	127	C	69	53	70	53	59	40	-	69
Tunberg Twp.	130	18	110	C	39	66	55	46	45	49	-	40
Watson	164	22	125	C	38	81	37	78	37	51	-	42

Woods Twp.	164	11	131	C	75	48	76	50	61	46	-	-	-	-	58	72
COUNTY: 12 TOTALS:	4181	328	3302		1511	1631	1717	1483	1346	1183	-	-	-	-	1618	1615
37 LAC QUI PARLE																
Agassiz Twp.	98	0	71	P	37	32	43	26	45	26	-	-	-	-	47	24
Arena Twp.	122	3	98	P	43	55	44	52	48	52	-	-	-	-	45	53
Augusta Twp.	108	3	84	P	35	50	47	39	40	47	-	-	-	-	47	39
Baxter Twp.	160	0	129	P	47	79	52	72	57	72	-	-	-	-	54	75
Bellingham	153	16	155	P	76	73	88	58	87	66	-	-	-	-	111	42
Boyd	161	14	134	P	47	76	57	69	58	72	-	-	-	-	46	83
Camp Release Twp.	206	0	158	P	78	77	84	72	84	73	-	-	-	-	86	67
Cerro Gordo Twp.	156	0	140	P	42	92	53	83	52	87	-	-	-	-	49	88
Dawson W-1	405	45	299	P	116	173	133	158	128	166	-	-	-	-	125	166
Dawson W-2	337	23	265	P	119	142	126	138	118	143	-	-	-	-	129	129
Dawson W-3	400	39	343	P	164	172	184	152	162	178	-	-	-	-	173	163
Freeland Twp.	104	8	94	P	39	52	39	51	37	56	-	-	-	-	42	51
Garfield Twp.	128	9	109	P	40	67	48	58	32	75	-	-	-	-	35	66
Hamlin Twp.	141	8	129	P	50	76	51	78	47	82	-	-	-	-	55	74
Hantho Twp.	98	0	84	P	36	46	48	34	42	42	-	-	-	-	21	61
Lac Qui Parle Twp.	134	17	122	P	37	79	45	71	40	78	-	-	-	-	45	70
Lake Shore Twp.	176	0	151	P	43	104	53	97	55	96	-	-	-	-	36	115
Louisburg	45	0	35	P	11	23	15	20	15	20	-	-	-	-	13	22
Madison W-1	437	28	364	P	129	228	162	192	155	207	-	-	-	-	151	210
Madison W-2	561	29	430	P	197	217	243	178	200	217	-	-	-	-	144	268
Madison W-3	461	32	353	P	148	196	171	174	153	194	-	-	-	-	156	197
Madison Twp.	200	11	158	P	51	98	70	85	54	100	-	-	-	-	58	95
Manfred Twp.	80	6	74	P	23	49	28	45	29	45	-	-	-	-	34	40
Marietta	146	6	120	P	57	62	60	57	61	57	-	-	-	-	61	57
Maxwell Twp.	118	13	112	P	65	46	67	45	70	41	-	-	-	-	59	51
Mehurin Twp.	70	6	64	P	24	36	33	30	33	31	-	-	-	-	26	37
Nassau	65	6	49	P	16	28	21	25	16	31	-	-	-	-	21	27
Perry Twp.	113	0	89	P	50	36	53	31	52	37	-	-	-	-	66	22
Providence Twp.	142	14	140	P	60	77	68	71	55	85	-	-	-	-	54	85
Riverside Twp.	211	0	168	P	68	91	84	83	78	87	-	-	-	-	71	95
Ten Mile Lake Twp.	124	14	130	P	37	90	55	74	35	95	-	-	-	-	49	81
Walter Twp.	135	9	116	P	70	42	77	39	73	41	-	-	-	-	74	42
Yellow Bank Twp.	128	0	106	P	61	41	66	40	69	36	-	-	-	-	76	30
COUNTY: 37 TOTALS:	6123	359	5073		2116	2805	2468	2497	2280	2735	-	-	-	-	2259	2725
76 SWIFT																
Camp Lake Twp.	171	20	141	P	32	108	41	97	46	94	-	-	-	-	29	108
Cashel Twp.	109	11	106	P	40	65	41	63	40	64	-	-	-	-	45	61
De Graff	109	4	84	P	30	47	34	46	38	45	-	-	-	-	36	46
Dublin Twp.	127	10	116	P	44	63	54	56	47	67	-	-	-	-	36	80
Edison Twp.	110	12	87	P	20	65	29	58	27	60	-	-	-	-	33	52
Hayes Twp.	151	9	124	P	37	84	40	83	41	82	-	-	-	-	31	92
Kerkhoven	477	321	441	P	240	184	273	163	262	175	-	-	-	-	231	201
Kerkhoven Twp.	187	15	161	P	41	112	48	110	46	114	-	-	-	-	38	122
Kildare Twp.	110	14	97	P	30	64	37	58	40	56	-	-	-	-	29	65
Murdock	219	10	164	P	49	111	68	90	64	97	-	-	-	-	40	121
Pillsbury Twp.	181	11	156	P	70	81	77	79	76	79	-	-	-	-	55	100
Six Mile Grove Twp.	123	19	105	P	38	65	47	57	46	58	-	-	-	-	35	70
Swenoda Twp.	125	9	102	P	30	71	32	69	38	63	-	-	-	-	32	69
Torning Twp.	276	13	235	P	107	125	121	114	121	114	-	-	-	-	101	132
West Bank Twp.	143	10	120	P	35	82	44	75	44	76	-	-	-	-	52	66
COUNTY: 76 TOTALS:	2618	488	2239		843	1327	986	1218	976	1244	-	-	-	-	823	1385

87 YELLOW MEDICINE

Burton Twp.	141	12	120	P	20	97	31	89	33	87	-	-	-	-	29	90
Canby W-1	552	50	474	P	236	222	272	186	267	192	-	-	-	-	289	178
Canby W-2	619	70	530	P	267	250	285	233	294	229	-	-	-	-	331	194
Clarkfield	680	65	559	P	264	281	299	251	333	219	-	-	-	-	299	253
Florida Twp.	95	7	81	P	40	40	41	39	40	41	-	-	-	-	37	43
Fortier Twp.	77	7	62	P	24	35	24	38	30	32	-	-	-	-	26	36
Friendship Twp.	160	10	146	P	67	70	82	60	72	73	-	-	-	-	62	84
Hammer Twp.	184	14	161	P	113	45	113	47	114	47	-	-	-	-	121	40
Hazel Run	52	5	45	P	18	27	17	28	19	25	-	-	-	-	17	28
Lisbon Twp.	143	9	123	P	40	83	49	74	48	74	-	-	-	-	45	78
Norman Twp.	174	10	157	P	95	60	94	60	100	57	-	-	-	-	104	52
Normania Twp.	135	14	130	P	38	91	42	86	46	83	-	-	-	-	33	95
Omro Twp.	104	10	92	P	30	59	34	58	34	58	-	-	-	-	39	51
Oshkosh Twp.	155	16	140	P	80	49	86	51	79	61	-	-	-	-	82	56
Porter	124	12	101	P	50	47	51	49	52	49	-	-	-	-	52	49
St. Leo	93	7	72	P	15	51	22	48	24	46	-	-	-	-	20	49
Swede Prairie Twp.	127	12	103	P	39	63	58	58	42	57	-	-	-	-	58	62
Tyro Twp.	155	4	128	P	51	75	58	68	57	63	-	-	-	-	58	70
Wergeland Twp.	125	6	111	P	42	68	53	58	47	60	-	-	-	-	49	62
COUNTY: 87 TOTALS:	3895	340	3335		1529	1713	1691	1582	1731	1563	-	-	-	-	1731	1570
DISTRICT: 20A TOTALS:	16817	1515	13949		5999	7476	6862	6780	6333	6725	-	-	-	-	6431	7295

VOTES POLLED ON:
NOVEMBER 8, 1988

DISTRICT: 20B

PRECINCTS

12 CHIPPEWA

Granite Falls W-2	468	60	332	C	149	164	162	160	126	129	-	-	-	-	149	169
Montevideo P-1	714	62	550	C	284	245	335	198	280	172	-	-	-	-	334	203
Montevideo P-2	659	55	456	C	190	232	223	207	166	170	-	-	-	-	214	222
Montevideo P-3	535	50	384	C	193	182	208	170	166	132	-	-	-	-	203	168
Montevideo P-4	687	68	494	C	248	232	280	208	219	161	-	-	-	-	273	214
Montevideo P-5	565	50	392	C	202	175	225	152	176	130	-	-	-	-	234	146
Montevideo P-6	512	52	389	C	196	173	210	165	151	153	-	-	-	-	211	166
Sparta Twp.	558	51	449	C	217	204	236	185	162	170	-	-	-	-	238	194
COUNTY: 12 TOTALS:	4698	448	3446		1679	1607	1879	1445	1446	1217	-	-	-	-	1856	1482

64 REDWOOD

Belview	280	15	221	P	93	117	106	111	126	90	-	-	-	-	102	113
Charlestown Twp.	173	17	139	P	91	46	99	38	94	44	-	-	-	-	90	47

Delhi	60	0	36	P	15	20	15	21	18	16	-	-	-	-	15	18
Delhi Twp.	185	18	161	P	89	66	97	63	95	66	-	-	-	-	98	61
Gales Twp.	107	0	93	P	56	32	55	36	60	33	-	-	-	-	61	31
Granite Rock Twp.	149	10	115	P	68	39	74	39	76	39	-	-	-	-	69	45
Honner Twp.	100	0	66	P	45	26	54	16	49	22	-	-	-	-	52	18
Johnsonville Twp.	100	7	76	P	43	30	47	29	53	22	-	-	-	-	45	30
Kintire Twp.	156	6	134	P	80	47	84	47	87	44	-	-	-	-	79	49
Lamberton	548	59	473	P	300	160	313	149	326	138	-	-	-	-	290	169
Lamberton Twp.	127	19	112	P	57	51	70	39	71	41	-	-	-	-	63	47
Lucan	175	13	121	P	76	42	78	41	78	41	-	-	-	-	75	43
Milroy	159	28	148	P	71	73	82	63	81	64	-	-	-	-	69	74
New Avon Twp.	166	15	141	P	104	31	101	38	110	31	-	-	-	-	93	44
North Hero Twp.	123	13	104	P	46	56	54	48	48	56	-	-	-	-	55	49
North Redwood	104	9	79	P	54	24	44	32	48	28	-	-	-	-	49	27
Redwood Falls W-1	977	142	831	P	523	289	557	258	570	254	-	-	-	-	599	216
Redwood Falls W-2	932	133	802	P	465	319	526	253	517	275	-	-	-	-	537	251
Redwood Falls W-3	1018	112	833	P	554	248	570	237	526	292	-	-	-	-	584	230
Redwood Falls Twp.	147	25	142	P	92	44	101	37	101	36	-	-	-	-	127	28
Revere	81	8	70	P	21	48	22	43	26	41	-	-	-	-	17	50
Sanborn	275	29	221	P	128	92	133	87	134	86	-	-	-	-	139	77
Seaforth	58	0	50	P	21	24	24	22	28	21	-	-	-	-	24	24
Sheridan Twp.	125	12	114	P	66	46	69	44	73	38	-	-	-	-	63	49
Springdale Twp.	147	14	128	P	70	57	80	47	85	42	-	-	-	-	75	51
Swedes Forest Twp.	100	1	81	P	29	49	40	40	39	39	-	-	-	-	34	44
Underwood Twp.	131	19	111	P	74	37	80	31	80	31	-	-	-	-	83	28
Vail Twp.	141	16	132	P	95	24	94	36	101	30	-	-	-	-	89	42
Vesta	153	12	124	P	78	39	80	38	81	41	-	-	-	-	79	39
Vesta Twp.	133	15	119	P	67	48	74	41	72	44	-	-	-	-	62	55
Wabasso	382	38	312	P	179	124	174	131	196	114	-	-	-	-	150	158
Walnut Grove	431	36	367	P	138	225	168	196	185	176	-	-	-	-	159	195
Wanda	66	8	59	P	16	42	34	24	29	28	-	-	-	-	17	40
Waterbury Twp.	149	15	131	P	87	41	94	37	92	38	-	-	-	-	79	51
Westline Twp.	149	15	131	P	74	54	82	47	77	51	-	-	-	-	74	53
Willow Lake Twp.	148	20	128	P	68	54	72	52	76	52	-	-	-	-	60	67
COUNTY: 64 TOTALS:	8455	899	7105		4133	2764	4447	2511	4508	2504	-	-	-	-	4356	2613
87 YELLOW MEDICINE																
Echo	199	18	161	P	90	70	98	62	95	62	-	-	-	-	89	68
Echo Twp.	131	11	106	P	69	31	64	38	70	34	-	-	-	-	71	33
Granite Falls W-1 P-1	445	59	350	P	149	193	150	190	140	203	-	-	-	-	145	167
Granite Falls W-1 P-2	608	66	499	P	223	255	280	215	229	256	-	-	-	-	239	241
Granite Falls W-1 P-3	450	62	391	P	172	206	181	199	179	205	-	-	-	-	185	195
Hanley Falls	161	14	147	P	57	81	65	72	72	75	-	-	-	-	64	82
Hazel Run Twp.	120	7	115	P	60	51	63	49	66	47	-	-	-	-	68	47
Minnesota Falls	213	29	185	P	75	104	84	97	83	99	-	-	-	-	83	99
Posen Twp.	162	14	136	P	67	67	68	68	72	64	-	-	-	-	66	70
Sandnes Twp.	141	15	134	P	57	75	60	67	61	72	-	-	-	-	51	81
Sioux Agency Twp.	197	17	160	P	79	78	84	74	84	74	-	-	-	-	86	73
Stony Run Twp.	338	26	298	P	144	145	166	123	145	153	-	-	-	-	157	139
Wood Lake	277	21	222	P	84	135	92	129	94	124	-	-	-	-	120	97
Wood Lake Twp.	163	12	151	P	70	78	72	73	71	76	-	-	-	-	76	73
COUNTY: 87 TOTALS:	3605	371	3045		1396	1569	1507	1456	1463	1544	-	-	-	-	1500	1465
DISTRICT: 208 TOTALS:	16758	1718	13596		7208	5940	7833	5412	7417	5285	-	-	-	-	7712	5560

VOTES POLLED ON:
NOVEMBER 8, 1988

DISTRICT: 21A

PRECINCTS

43 MCLEOD

Acoma Twp.	463	79	455	P	281	159	306	132	330	120	-	-	-	-	-	346	102
Hutchinson P-1	1073	231	871	O	524	326	566	277	573	265	-	-	-	-	-	611	212
Hutchinson P-2	1195	330	1018	O	641	362	697	296	731	258	-	-	-	-	-	760	221
Hutchinson P-3	1383	242	1187	O	740	430	817	347	830	318	-	-	-	-	-	894	242
Hutchinson P-4	882	128	726	O	438	282	486	228	486	224	-	-	-	-	-	522	183
Hutchinson P-5	1094	216	856	O	510	333	541	295	561	281	-	-	-	-	-	581	234
Hutchinson Twp.	533	58	451	P	247	190	256	185	283	163	-	-	-	-	-	303	139
COUNTY: 43 TOTALS:	6623	1284	5564		3381	2082	3669	1760	3794	1629	-	-	-	-	-	4017	1333

47 MEEKER

Acton Twp.	226	29	89	P	91	94	100	85	102	86	-	-	-	-	-	-	133	54
Collinwood Twp.	422	59	406	P	246	148	276	121	281	123	-	-	-	-	-	-	332	71
Darwin	151	20	119	P	57	58	63	52	69	47	-	-	-	-	-	-	81	36
Darwin Twp.	350	46	310	P	146	151	171	138	187	123	-	-	-	-	-	-	242	68
Dassel	613	119	562	P	308	239	347	203	368	186	-	-	-	-	-	-	467	88
Dassel Twp.	563	72	506	P	283	208	317	175	329	173	-	-	-	-	-	-	387	111
Eden Valley	270	25	234	P	109	114	121	104	141	88	-	-	-	-	-	-	155	71
Ellsworth Twp.	379	51	335	P	201	129	212	117	217	113	-	-	-	-	-	-	258	73
Forest City Twp.	324	26	267	P	115	142	138	120	135	129	-	-	-	-	-	-	207	57
Forest Prairie Twp.	385	52	315	P	150	156	171	142	173	139	-	-	-	-	-	-	218	95
Greenleaf Twp.	400	41	341	P	182	148	203	136	217	121	-	-	-	-	-	-	259	78
Grove City	374	28	286	P	135	140	159	119	146	137	-	-	-	-	-	-	201	82
Harvey Twp.	202	33	192	P	82	103	110	77	104	86	-	-	-	-	-	-	141	47
Kingston	88	5	67	P	26	41	31	35	34	29	-	-	-	-	-	-	51	15
Kingston Twp.	553	94	520	P	233	276	272	223	275	229	-	-	-	-	-	-	374	138
Litchfield W-1	705	72	568	P	286	274	346	214	341	218	-	-	-	-	-	-	455	103
Litchfield W-2	713	80	568	P	272	275	310	238	324	230	-	-	-	-	-	-	422	132
Litchfield W-3	682	86	576	P	314	244	371	193	383	187	-	-	-	-	-	-	451	117
Litchfield W-4	696	85	573	P	319	240	363	200	353	215	-	-	-	-	-	-	445	126
Litchfield W-5	688	99	555	P	275	258	328	211	323	226	-	-	-	-	-	-	419	125
Litchfield Twp.	472	54	420	P	224	182	270	140	266	150	-	-	-	-	-	-	332	87
Manannah Twp.	272	29	229	P	106	112	131	91	132	96	-	-	-	-	-	-	158	69
Swede Grove Twp.	210	21	177	P	76	98	90	85	97	79	-	-	-	-	-	-	136	40
Union Grove Twp.	302	44	273	P	145	121	147	122	143	128	-	-	-	-	-	-	205	65
Watkins	471	42	411	P	165	204	205	184	256	145	-	-	-	-	-	-	262	131
COUNTY: 47 TOTALS:	10511	1312	8999		4546	4155	5252	3525	5396	3483	-	-	-	-	-	-	6791	2079

73 STEARNS

Eden Valley	181	25	137	P	67	60	76	51	-	-	66	63	-	-	85	44
COUNTY: 73 TOTALS:	181	25	137		67	60	76	51	-	-	66	63	-	-	85	44
DISTRICT: 21A TOTALS:	17315	2621	14700		7994	6297	8997	5336	9190	5112	66	63	-	-	10893	3456

VOTES POLLED ON:
NOVEMBER 8, 1988**DISTRICT: 21B****PRECINCTS****34 KANDIYOHI**

Atwater	665	84	548	P	251	282	295	246	305	231	-	-	-	-	207	329
Blomkest	130	11	109	P	41	63	66	42	55	53	-	-	-	-	31	76
East Lake Lillian Twp	135	16	131	P	44	80	61	67	62	74	-	-	-	-	39	86
Edwards Twp.	179	21	153	P	98	50	105	47	99	52	-	-	-	-	87	62
Fahlan Twp.	188	26	174	P	64	105	79	91	70	103	-	-	-	-	52	120
Gennessee Twp.	210	26	172	P	72	90	80	87	77	95	-	-	-	-	71	98
Holland Twp.	240	37	227	P	174	52	179	45	164	63	-	-	-	-	149	77
Lake Elizabeth Twp.	150	22	132	P	38	91	51	80	58	73	-	-	-	-	47	83
Lake Lillian	193	30	177	P	66	105	78	95	77	98	-	-	-	-	34	143
Lake Lillian Twp.	145	15	130	P	52	77	50	79	53	74	-	-	-	-	38	91
Prinsburg	372	16	321	P	280	36	273	42	275	45	-	-	-	-	248	68
Raymond	453	50	383	P	179	188	204	170	194	183	-	-	-	-	120	256
Roseland Twp.	264	36	250	P	151	90	158	82	151	97	-	-	-	-	132	115
Whitefield Twp.	321	43	282	P	118	145	127	144	128	152	-	-	-	-	107	169
COUNTY: 34 TOTALS:	3645	433	3189		1628	1454	1806	1317	1768	1393	-	-	-	-	1362	1773

43 MCLEOD

Collins Twp.	243	22	218	P	120	90	152	64	137	78	-	132	81
Lynn Twp.	376	67	351	P	206	140	231	113	227	122	-	198	145
Round Grove Twp.	150	18	150	P	77	69	94	54	92	57	-	87	61
Stewart	309	43	302	P	152	137	164	129	177	114	-	132	158
COUNTY: 43 TOTALS:	1078	150	1021		555	436	641	360	633	371	-	549	445

47 MEEKER

Cedar Mills	31	7	33	P	16	15	16	16	20	13	-	15	15
Cedar Mills Twp.	278	47	236	P	121	108	146	82	147	89	-	108	126
Cosmos	322	52	294	P	155	129	162	123	172	117	-	126	162
Cosmos Twp.	134	32	130	P	68	61	83	45	84	44	-	76	50
Danielson Twp.	186	23	179	P	93	76	104	68	109	70	-	77	98
COUNTY: 47 TOTALS:	951	161	872		453	389	511	334	532	333	-	402	451

65 RENVILLE

Bandon Twp.	138	20	123	P	61	61	66	54	66	57	-	-	-	-	76	46
Beaver Falls Twp.	137	24	119	P	52	59	57	59	61	56	-	-	-	-	41	75
Birch Cooley Twp.	181	15	163	P	60	98	82	74	68	92	-	-	-	-	63	95
Bird Island	784	70	665	P	262	388	327	331	326	322	-	-	-	-	152	506
Bird Island Twp.	148	20	129	P	63	62	74	54	81	48	-	-	-	-	50	79
Boon Lake Twp.	195	18	157	P	93	60	105	49	110	45	-	-	-	-	109	46
Brookfield Twp.	143	14	122	P	62	59	60	61	68	54	-	-	-	-	53	66
Buffalo Lake	443	67	390	P	210	167	222	157	247	131	-	-	-	-	195	187
Camp Twp.	158	10	125	P	79	43	82	40	86	39	-	-	-	-	80	43
Crooks Twp.	138	17	136	P	79	51	93	42	92	43	-	-	-	-	75	60
Danube	354	32	291	P	175	111	174	115	182	107	-	-	-	-	134	151
Emmet Twp.	157	18	129	P	54	71	64	63	65	62	-	-	-	-	51	78
Ericson Twp.	169	10	133	P	83	45	90	39	89	43	-	-	-	-	68	65
Flora Twp.	171	7	143	P	83	57	100	40	105	37	-	-	-	-	77	63
Franklin	283	37	250	P	127	116	139	106	139	105	-	-	-	-	131	117
Hawk Creek Twp.	150	15	131	P	46	82	54	73	48	79	-	-	-	-	43	86
Hector	743	83	619	P	320	280	364	242	372	233	-	-	-	-	309	300
Hector Twp.	185	18	144	P	79	62	86	55	86	58	-	-	-	-	91	52
Henryville Twp.	151	16	132	P	40	88	53	76	49	82	-	-	-	-	42	90
Kingman Twp.	157	19	137	P	54	78	74	61	71	66	-	-	-	-	53	83
Martinsburg Twp.	129	22	113	P	45	63	69	43	71	42	-	-	-	-	52	61
Melville Twp.	155	12	132	P	57	69	67	62	62	69	-	-	-	-	51	72
Morton	282	26	219	P	98	115	103	111	112	103	-	-	-	-	82	133
Norfolk Twp.	130	9	104	P	54	47	59	43	62	40	-	-	-	-	38	66
Olivia	1552	185	1278	P	529	722	670	584	665	590	-	-	-	-	416	844
Osoeola Twp.	146	6	129	P	58	66	73	54	99	29	-	-	-	-	53	75
Palmyra Twp.	185	14	156	P	82	66	104	50	98	57	-	-	-	-	101	55
Preston Lake Twp.	158	25	136	P	80	54	90	45	93	42	-	-	-	-	82	52
Renville	890	73	709	P	347	346	381	314	397	299	-	-	-	-	286	406
Sacred Heart	424	25	320	P	141	175	160	155	165	150	-	-	-	-	125	189
Sacred Heart Twp.	198	21	176	P	81	89	98	75	79	94	-	-	-	-	68	105
Troy Twp.	199	23	164	P	62	100	76	84	94	68	-	-	-	-	62	102
Wang Twp.	161	21	143	P	67	74	70	67	68	74	-	-	-	-	54	87
Wellington Twp.	165	16	121	P	71	48	76	42	74	45	-	-	-	-	75	45
Winfield Twp.	158	20	149	P	59	87	74	73	80	67	-	-	-	-	59	87
COUNTY: 65 TOTALS:	9917	1028	8287		3913	4159	4536	3593	4630	3528	-	-	-	-	3497	4667

72 SIBLEY

Grafton Twp.	166	16	134	O	55	71	81	53	73	60	-	-	-	-	66	68
Moltke Twp.	228	7	179	O	105	55	125	51	111	67	-	-	-	-	107	67
COUNTY: 72 TOTALS:	394	23	313		160	126	206	104	184	127	-	-	-	-	173	135
DISTRICT: 21B TOTALS:	15985	1795	13682		6709	6564	7700	5708	7747	5752	-	-	-	-	5983	7471

VOTES POLLED ON:
NOVEMBER 8, 1988

DISTRICT: 22A

PRECINCTS

86 WRIGHT

	VOTER REGISTRATION				PRESIDENT VICE PRESIDENT		U.S. SENATOR		U.S. REP DISTRICT 2		U.S. REP DISTRICT 6		STATE REP DISTRICT 22A	
	PERSONS REGISTERED	PERSONS REGISTERED	TOTAL NUMBER OF VOTING	TYPE OF VOTING SYSTEM	BUSH AND	DUKAKIS AND BENTSEN	DAVE	HUBERT	WEBER	DOUG PETERSON	RAY	SILVERSKY	JOHNSON	BOB MCNEACHER
Albertville	501	326	466	P	232	219	266	187	-	-	112	347	177	278
Albion Twp.	612	81	536	P	213	297	242	277	254	271	-	-	170	351
Annandale	1205	136	941	P	433	483	458	445	499	422	-	-	313	606
Buffalo P-1	1169	297	989	P	499	472	560	409	-	-	349	628	410	559
Buffalo P-2	1236	238	1013	P	525	465	594	385	-	-	401	592	448	532
Buffalo P-3	1055	192	840	P	444	381	509	305	-	-	310	501	349	454
Buffalo Twp.	1179	151	941	P	567	345	620	294	-	-	406	516	419	500
Chatham Twp.	585	56	413	P	216	187	241	168	-	-	162	245	172	229
Corinna Twp.	1233	183	1029	P	517	491	588	417	551	447	-	-	407	597
Frankfort Twp.	1474	446	1296	P	741	530	845	427	-	-	482	794	562	711
Maple Lake	804	106	632	P	241	366	298	315	-	-	134	481	152	463
Maple Lake Twp.	1031	145	907	P	424	450	488	392	-	-	262	627	319	565
Monticello	2339	625	1960	C	988	901	1147	755	-	-	517	1031	794	1116
Monticello Twp.	1976	325	1570	P	764	769	907	626	-	-	508	1045	612	938
Otsego Twp.	2594	470	2064	P	976	1032	1115	897	-	-	613	1406	770	1240
St. Michael	1133	263	1040	P	533	489	621	397	-	-	320	693	407	612
COUNTY: 86 TOTALS:	20126	4040	16637		8313	7877	9499	6696	1304	1140	4576	8906	6481	9751
DISTRICT: 22A TOTALS:	20126	4040	16637		8313	7877	9499	6696	1304	1140	4576	8906	6481	9751

VOTES POLLED ON:
NOVEMBER 8, 1988

DISTRICT: 22B

PRECINCTS

27 HENNEPIN

Greenfield P-1	770	132	704	P	371	310	438	249	-	-	267	423	-	-	446	229
Independence P-1	1687	252	1474	P	846	617	988	446	-	-	661	768	-	-	919	460
Maple Plain P-1	1017	268	966	P	522	433	583	354	-	-	390	536	-	-	574	331
Rockford P-1	164	64	160	P	74	84	81	74	-	-	43	111	-	-	83	69
COUNTY: 27 TOTALS:	3638	716	3304		1813	1444	2090	1123	-	-	1361	1838	-	-	2022	1089

86 WRIGHT

Cokato	1264	216	1106	P	593	484	674	408	721	366	-	-	-	-	830	253
Cokato Twp.	532	100	472	P	308	149	330	134	332	132	-	-	-	-	370	94
Delano	1721	268	1298	P	649	615	714	552	-	-	531	744	-	-	830	424
Franklin Twp.	1468	283	1244	P	719	504	802	417	-	-	574	650	-	-	806	398
French Lake Twp.	529	63	422	P	192	219	217	196	202	217	-	-	-	-	243	167
Howard Lake	765	99	593	P	321	256	318	259	366	216	-	-	-	-	413	189
Marysville Twp.	923	144	753	P	330	407	373	360	-	-	240	504	-	-	450	281
Middleville Twp.	545	68	462	P	238	209	273	171	281	172	-	-	-	-	361	134
Montrose	521	83	376	P	172	190	186	174	-	-	121	241	-	-	217	145
Rockford	1243	307	966	P	427	523	502	433	-	-	244	673	-	-	558	359
Rockford Twp.	1891	249	1537	P	816	681	922	562	-	-	528	942	-	-	1008	457
South Haven	117	13	80	P	26	53	27	52	33	46	-	-	-	-	39	39
Southside Twp.	779	90	605	P	288	298	336	248	334	262	-	-	-	-	351	237
Stockholm Twp.	387	73	337	P	186	146	199	134	216	117	-	-	-	-	228	103
Victor Twp.	531	61	452	P	223	222	263	181	303	146	-	-	-	-	316	127
Waverly	354	35	259	P	90	155	112	137	-	-	61	188	-	-	153	99
Woodland Twp.	568	57	475	P	213	247	256	208	-	-	143	324	-	-	285	179
COUNTY: 86 TOTALS:	14138	2209	11437		5791	5358	6504	4626	2788	1674	2442	4266	-	-	7458	3665
DISTRICT: 22B TOTALS:	17776	2925	14741		7604	6802	8594	5749	2788	1674	3803	6104	-	-	9480	4754

VOTES POLLED ON:
NOVEMBER 8, 1988

DISTRICT: 23A

PRECINCTS

8 BROWN

	PERSONS REGISTERED AS OF 7 AM	PERSONS REGISTERED ON DAY	TOTAL NUMBER OF PERSONS VOTING	VOTING TYPE OF SYSTEM	PRESIDENT VICE PRESIDENT BUSH QUAYLE AND	DUKAKIS BENTSEN AND	U.S. SENATOR DAVE DURENBERGER	HUBERT HUMPHREY III	U.S. REP DISTRICT 2 VIN WEBER	DOUG PETERSON	STATE REP DISTRICT 23A TERRY DEMPSEY CLOE KLINKNER	23 20 20 1
					IR	DFL	IR	DFL	IR	DFL	IR	DFL
Albin Twp.	218	11	169	P	70	93	71	94	75	92	-	92
Bashaw Twp.	173	7	146	P	86	53	96	48	94	51	-	46
Burnstown Twp.	190	15	140	P	94	41	97	41	102	36	-	35
Cobden	45	2	30	P	13	15	14	13	19	10	-	8
Comfrey	252	21	215	P	111	96	129	80	135	80	-	67
Cottonwood Twp.	523	21	403	P	226	167	261	135	225	173	-	185
Eden Twp.	226	25	170	P	130	35	133	35	127	42	-	45
Evan	42	11	41	P	20	19	21	19	21	19	-	20
Home Twp.	375	37	305	P	214	80	233	71	208	91	-	103
Leavenworth Twp.	204	6	149	P	74	74	93	56	70	67	-	71
Milford Twp.	436	39	378	P	226	142	268	103	230	142	-	141
Mulligan Twp.	172	14	150	P	43	99	45	101	56	91	-	105
New Ulm W-1 P-1	982	78	750	C	380	336	453	268	321	230	-	248
New Ulm W-1 P-2	1078	114	881	C	432	419	498	356	399	317	-	321
New Ulm W-2 P-1	1058	108	825	C	365	404	431	348	321	265	-	301
New Ulm W-2 P-2	767	118	584	C	259	291	302	264	222	210	-	235
New Ulm W-3 P-1	1032	50	806	C	459	318	519	261	362	255	-	234
New Ulm W-3 P-2	1011	97	783	C	382	357	430	318	329	264	-	319
New Ulm W-4 P-1	968	88	805	C	436	339	492	290	383	241	-	246
New Ulm W-4 P-2	1010	184	840	C	600	227	611	187	415	176	-	178
North Star Twp.	185	16	154	P	103	42	98	50	104	48	-	54
Prairieville Twp.	203	21	171	P	137	28	132	35	121	48	-	47
Sigel Twp.	289	11	221	P	132	77	145	71	122	88	-	128
Sleepy Eye W-1	940	104	721	P	430	266	462	237	432	275	-	233
Sleepy Eye W-2	999	91	766	P	492	253	529	222	465	293	-	234
Springfield W-1	611	77	489	P	274	198	311	173	325	155	-	183
Springfield W-2	671	71	544	P	333	192	367	157	363	174	-	179
Stark Twp.	227	24	182	P	125	48	125	50	115	64	-	73
Stately Twp.	90	8	69	P	31	32	44	25	33	36	-	29
COUNTY: 8 TOTALS:	14975	1449	11887		6677	4741	7410	4108	6214	4033	-	4160

17 COTTONWOOD

Comfrey	7	0	5	P	2	3	3	2	2	3	-	1
COUNTY: 17 TOTALS:	7	0	5		2	3	3	2	2	3	-	1

64 REDWOOD

Brookville Twp.	155	21	125	P	100	22	105	17	99	26	-	27
Clements	107	8	84	P	60	23	60	22	61	22	-	23

Morgan	552	31	450	P	311	125	339	105	330	116	-	-	-	-	346	94
Morgan Twp.	176	17	154	P	123	28	121	31	114	38	-	-	-	-	122	30
Paxton Twp.	239	31	193	P	130	89	125	98	129	92	-	-	-	-	122	94
Sherman Twp.	114	18	117	P	71	42	74	40	80	37	-	-	-	-	76	41
Sundown Twp.	152	11	123	P	67	52	72	49	78	45	-	-	-	-	70	53
Three Lakes Twp.	138	13	116	P	81	33	82	34	89	29	-	-	-	-	89	27
COUNTY: 64 TOTALS:	1633	150	1362		943	414	978	396	980	405	-	-	-	-	981	389
DISTRICT: 23A TOTALS:	16615	1599	13254		7622	5158	8391	4506	7196	4441	-	-	-	-	8486	4550

VOTES POLLED ON:
NOVEMBER 8, 1988

DISTRICT: 23B

PRECINCTS

7 BLUE EARTH

Butternut Valley	215	16	168	P	84	84	99	68	39	127	-	-	-	-	88	76
Cambria Twp.	176	16	144	P	86	56	91	50	51	91	-	-	-	-	83	58
Judson Twp.	390	38	337	P	201	131	239	97	130	205	-	-	-	-	219	114
Lincoln Twp.	157	16	136	P	66	69	78	55	50	86	-	-	-	-	85	49
COUNTY: 7 TOTALS:	938	86	785		437	340	507	270	270	509	-	-	-	-	475	297

8 BROWN

Hanska	270	24	227	P	69	152	79	142	-	-	84	138	-	-	76	147
Lake Hanska Twp.	217	12	181	P	82	96	105	71	-	-	88	93	-	-	85	93
Linden Twp.	229	18	191	P	70	120	85	104	-	-	68	121	-	-	74	112
COUNTY: 8 TOTALS:	716	54	599		221	368	269	317	-	-	240	352	-	-	235	352

40 LE SUEUR

Cleveland	350	0	325	O	180	138	185	130	89	230	-	-	-	-	168	150
Cleveland Twp.	328	39	288	O	146	131	178	105	62	212	-	-	-	-	147	133
Kasota	344	323	331	O	108	216	135	182	54	267	-	-	-	-	116	212
Kasota Twp.	762	119	641	O	288	338	374	251	182	442	-	-	-	-	290	338
Le Sueur W-1	1190	177	1045	O	622	396	698	324	341	675	-	-	-	-	582	450
Le Sueur W-2	882	154	790	O	413	347	495	274	240	518	-	-	-	-	434	339
Ottawa Twp.	200	0	183	O	98	81	112	65	-	-	106	72	-	-	98	81
Sharon Twp.	387	22	333	O	187	139	222	105	87	239	-	-	-	-	205	126
Tyrone Twp.	366	321	333	O	169	156	203	122	98	226	-	-	-	-	191	139
Washington Twp.	410	55	351	O	188	159	245	99	114	231	-	-	-	-	190	156
COUNTY: 40 TOTALS:	5219	1210	4620		2399	2101	2847	1657	1267	3040	106	72	-	-	2421	2124

52 NICOLLET

Bernadotte Twp.	219	15	193	O	87	101	98	93	-	-	96	95	-	-	88	103
Brighton Twp.	98	5	83	O	45	37	57	25	-	-	47	34	-	-	54	28
Courtland	256	32	204	O	127	71	133	68	-	-	133	69	-	-	127	75
Courtland Twp.	357	52	295	O	194	96	211	84	-	-	191	101	-	-	187	107
Granby Twp.	154	14	140	O	98	42	110	29	-	-	101	36	-	-	100	39
Lafayette	316	12	236	O	106	126	140	90	-	-	122	111	-	-	115	119
Lafayette Twp.	439	45	335	O	174	153	217	116	-	-	164	164	-	-	187	143
Lake Prairie Twp.	425	59	385	O	209	166	242	135	-	-	228	151	-	-	188	190
New Sweden Twp.	234	21	212	O	107	103	137	75	-	-	135	72	-	-	116	94
Nicollet	464	62	406	O	269	133	289	110	-	-	296	101	-	-	210	193
Nicollet Twp.	333	33	261	O	188	100	206	79	-	-	199	86	-	-	173	118
Oshawa Twp.	331	35	276	O	130	142	158	116	-	-	147	126	-	-	119	154
Ridgely Twp.	82	9	63	O	41	20	44	15	-	-	40	23	-	-	46	17
St. Peter W-1 P-1	1695	305	1404	O	620	752	778	574	-	-	775	600	-	-	564	823
St. Peter W-1 P-2	1224	135	1064	O	564	488	688	350	-	-	636	407	-	-	475	575
St. Peter W-2 P-1	1083	430	932	O	406	507	563	330	-	-	472	395	-	-	305	601
St. Peter W-2 P-2	1710	486	1360	O	519	808	747	519	-	-	650	617	-	-	368	943
Traverse Twp.	200	22	167	O	82	79	95	66	-	-	92	72	-	-	76	85
West Newton Twp.	265	32	211	O	93	115	144	67	-	-	114	93	-	-	133	73
COUNTY: 52 TOTALS:	9885	1804	8227		4059	4039	5057	2941	-	-	4638	3353	-	-	3631	4480

65 RENVILLE

Cairo Twp.	154	16	136	P	84	50	98	38	-	-	107	29	-	-	104	31
Fairfax	773	74	624	P	359	245	387	224	-	-	389	215	-	-	364	244
COUNTY: 65 TOTALS:	927	90	760		443	295	485	262	-	-	496	244	-	-	468	275
DISTRICT: 23B TOTALS:	17685	3244	14991		7559	7143	9165	5447	1537	3549	5480	4021	-	-	7230	7528

VOTES POLLED ON:
NOVEMBER 8, 1988**DISTRICT: 24A****PRECINCTS****7 BLUE EARTH**

	VOTER REGISTRATION					PRESIDENT VICE PRESIDENT		U.S. SENATOR		U.S. REP DISTRICT 1		U.S. REP DISTRICT 2		STATE REP DISTRICT 24A	
	PERSONS REGISTERED	PERSONS AS OF 7 AM	REGISTRATION DAY	PERSONS VOTING		BUSH AND	DUKAKIS AND	DURENBERGER	HUBERT	SCHRIFF	PENNY	WEBER	PETERSON	MARK	JOHN
Mankato P- 1	109	12	63	C	33	30	35	25	12	44	-	-	-	30	32
Mankato P- 2	6	0	5	C	4	1	5	0	4	1	-	-	-	5	0
Mankato P- 4	355	52	245	C	94	141	105	126	62	153	-	-	-	110	129
Mankato P- 5	1861	265	1327	C	465	820	658	605	248	922	-	-	-	502	801
Mankato P- 6	1084	123	852	C	368	463	477	349	199	578	-	-	-	407	442
Mankato P- 7	1151	310	902	C	439	429	544	328	269	554	-	-	-	486	397
Mankato P- 8	1829	393	1211	C	494	678	634	488	278	799	-	-	-	517	674
Mankato P- 9	1241	191	880	C	434	429	545	299	240	560	-	-	-	414	457

Mankato P-10	757	76	612	C	304	286	355	241	152	417	-	-	-	-	313	288
Mankato P-11	1916	250	1428	C	706	681	866	523	380	929	-	-	-	-	647	767
Mankato P-12	519	233	366	C	171	189	240	111	94	226	-	-	-	-	174	179
Mankato P-13	780	98	603	C	259	329	353	235	139	427	-	-	-	-	249	347
Mankato P-14	1869	208	1497	C	712	744	845	586	415	970	-	-	-	-	827	655
Mankato P-15	916	148	629	C	220	388	327	266	122	462	-	-	-	-	268	357
Mankato P-16	1096	187	726	C	381	322	480	224	218	440	-	-	-	-	416	296
Mankato P-17	1748	893	1071	C	483	564	627	403	262	624	-	-	-	-	584	452
Mankato P-18	628	81	518	C	243	264	301	203	137	348	-	-	-	-	247	270
Mankato P-19	383	56	304	C	178	122	229	65	106	184	-	-	-	-	185	118
Mankato P-20	1247	463	773	C	316	439	445	293	189	486	-	-	-	-	366	389
Skyline	279	19	241	P	155	83	178	54	109	129	-	-	-	-	171	64
South Bend Twp.	893	89	649	P	285	341	361	273	140	428	-	-	-	-	328	308

COUNTY: 7 TOTALS:	20667	4147	14902		6744	7743	8610	5697	3775	9681	-	-	-	-	7246	7422
-------------------	-------	------	-------	--	------	------	------	------	------	------	---	---	---	---	------	------

52 NICOLLET

Mankato P-3	1	2	2	O	2	0	2	0	-	-	2	0	-	-	2	0
-------------	---	---	---	---	---	---	---	---	---	---	---	---	---	---	---	---

COUNTY: 52 TOTALS:	1	2	2		2	0	2	0	-	-	2	0	-	-	2	0
--------------------	---	---	---	--	---	---	---	---	---	---	---	---	---	---	---	---

DISTRICT: 24A TOTALS:	20668	4149	14904		6746	7743	8612	5697	3775	9681	2	0	-	-	7248	7422
-----------------------	-------	------	-------	--	------	------	------	------	------	------	---	---	---	---	------	------

VOTES POLLED ON:
NOVEMBER 8, 1988

DISTRICT: 24B

PRECINCTS

7 BLUE EARTH

PRECINCTS	VOTER REGISTRATION			TYPE OF VOTING SYSTEM	PRESIDENT VICE PRESIDENT		U.S. SENATOR		U.S. REP DISTRICT 1		U.S. REP DISTRICT 2		STATE REP DISTRICT 24B	
	PERSONS REGISTERED	PERSONS REGISTERED ON ELECTION DAY	TOTAL NUMBER OF VOTING		BUSH AND	DUKAKIS AND	DAVE DURRENBERGER	HUMPHREY	SCHRIFF	PENNY	WEBER	DOUG PETERSON	MARCEL FREDERICK	SCHULER
Beauford Twp.	258	34	232	P	117	111	139	91	56	175	-	-	-	120
Ceresco Twp.	156	17	139	P	85	50	104	34	44	93	-	-	-	89
Decoria Twp.	493	49	440	P	228	199	280	153	92	339	-	-	-	236
Eagle Lake	799	114	642	C	290	324	348	268	118	467	-	-	-	286
Garden City Twp.	425	44	357	P	185	166	222	132	94	257	-	-	-	156
Good Thunder	343	36	273	P	133	130	163	102	64	202	-	-	-	135
Jamestown Twp.	305	106	268	P	130	128	155	108	90	203	-	-	-	144
Lake Crystal	1248	1001	474	P	474	498	564	415	321	661	-	-	-	414
Le Ray Twp.	402	59	354	C	166	174	191	149	81	235	-	-	-	197
Lime Twp.	710	116	563	C	308	244	354	194	171	351	-	-	-	325
Lyra Twp.	203	20	169	P	80	84	105	61	42	124	-	-	-	97
McPherson Twp.	233	28	203	P	99	99	117	81	45	154	-	-	-	115
Madison Lake	375	36	274	P	107	163	144	121	70	197	-	-	-	139
Mankato Twp.	1453	207	1137	C	625	493	745	363	304	735	-	-	-	625
Medo Twp.	219	17	186	P	128	76	141	61	69	135	-	-	-	128
Pemberton	119	24	107	P	67	37	72	30	38	67	-	-	-	80
Pleasant Mound Twp.	189	12	149	P	95	45	114	32	69	78	-	-	-	100

Raplan Twp.	687	60	540	C	296	229	351	180	152	330	-	-	-	-	298	238
St. Clair	381	51	328	P	150	172	183	135	85	237	-	-	-	-	175	145
Vernon Center	232	10	168	P	84	79	108	59	59	107	-	-	-	-	69	94
Vernon Center Twp.	198	13	178	C	103	70	116	61	48	109	-	-	-	-	96	77
COUNTY: 7 TOTALS:	9408	1096	7708		3948	3571	4716	2830	2082	5256	-	-	-	-	4020	3548

52 NICOLLET

Belgrade Twp.	652	59	516	O	273	234	332	168	-	-	297	201	-	-	268	232
N. Mankato W-1 P-1A	637	117	570	O	241	323	309	250	-	-	287	278	-	-	231	334
N. Mankato W-1 P-1B	732	180	634	O	274	349	336	275	-	-	328	299	-	-	260	367
N. Mankato W-2 P-2A	691	147	618	O	264	346	365	240	-	-	328	280	-	-	255	356
N. Mankato W-2 P-2B	720	152	615	O	262	335	312	278	-	-	305	293	-	-	222	384
N. Mankato W-3 P-3A	897	168	775	O	457	300	555	205	-	-	525	241	-	-	412	356
N. Mankato W-3 P-3B	432	155	394	O	219	169	246	141	-	-	250	136	-	-	186	202
N. Mankato W-4 P-4A	1529	345	1285	O	697	570	862	398	-	-	816	454	-	-	621	649
N. Mankato W-4 P-4B	333	55	255	O	130	121	183	68	-	-	165	86	-	-	126	127
COUNTY: 52 TOTALS:	6623	1378	5662		2817	2747	3500	2023	-	-	3301	2268	-	-	2581	3007

81 WASECA

Alton Twp.	272	22	235	C	127	100	148	82	61	163	-	-	-	-	147	84
Iosco Twp.	287	41	256	C	153	94	173	78	86	148	-	-	-	-	158	93
Janesville W-1	412	52	313	C	157	139	193	105	81	196	-	-	-	-	186	114
Janesville W-2	595	100	486	C	260	201	295	173	116	304	-	-	-	-	298	184
Janesville Twp.	304	33	250	C	128	112	147	99	55	173	-	-	-	-	150	97
St. Mary Twp.	316	23	265	C	119	132	145	113	61	182	-	-	-	-	139	121
COUNTY: 81 TOTALS:	2186	271	1805		944	778	1101	650	460	1166	-	-	-	-	1078	693
DISTRICT: 24B TOTALS:	18217	2745	15175		7709	7096	9317	5503	2542	6422	3301	2268	-	-	7679	7248

VOTES POLLED ON:
NOVEMBER 8, 1988

DISTRICT: 25A

PRECINCTS

19 DAKOTA

Northfield	85	12	79	P	36	43	54	20	-	-	44	34	-	-	29	49
COUNTY: 19 TOTALS:	85	12	79		36	43	54	20	-	-	44	34	-	-	29	49

40 LE SUEUR

Heidelberg	37	4	31	O	11	20	14	17	3	26	-	-	-	-	14	16
Lanesburgh Twp.	699	134	639	O	325	299	400	219	159	459	-	-	-	-	208	422

VOTER REGISTRATION				PRESIDENT VICE PRESIDENT		U.S. SENATOR		U.S. REP DISTRICT 1		U.S. REP DISTRICT 3		STATE REP DISTRICT 25A												
PERSONS REGISTERED	AS OF 7 AM	PERSONS REGISTERED ON ELECTION DAY	TOTAL NUMBER OF PERSONS VOTING	VOTING SYSTEM TYPE OF	BUSH AND	QUAYLE	DUKAKIS AND	BENTTSEN	DAVE	DURENBERGER	HUBERT	HUMPHREY	CURT	SCHRIMPF	TIMOTHY	PENNY	BILL	FRENZEL	DAVE	CARLSON	RONALD	BARNES	ROBERT	VANASEK
1010101	1010101	1010101	1010101	IR	DFL	1010101	1010101	1010101	1010101	1010101	1010101	1010101	1010101	1010101	1010101	1010101	1010101	1010101	1010101	1010101	1010101	1010101	1010101	1010101

Le Center W-1	676	57	545	O	284	249	313	225	146	384	-	-	-	-	169	367
Le Center W-2	474	356	374	O	187	176	210	158	101	262	-	-	-	-	116	248
Lexington Twp.	452	41	378	O	191	170	223	151	99	272	-	-	-	-	129	242
Montgomery W-1	591	96	534	O	197	322	237	284	83	433	-	-	-	-	194	334
Montgomery W-2	747	98	655	O	250	378	327	312	127	502	-	-	-	-	243	398
Montgomery Twp.	342	46	306	O	121	175	166	136	74	224	-	-	-	-	181	243
New Prague	719	119	583	O	256	308	328	233	101	461	-	-	-	-	138	435
COUNTY: 40 TOTALS:	4737	951	4045		1822	2097	2218	1735	893	3023	-	-	-	-	1335	2643

66 RICE

Bridgewater Twp.	969	140	862	C	433	414	548	264	220	575	-	-	-	-	293	552
Dundas	255	20	203	C	84	116	102	90	39	142	-	-	-	-	58	142
Erin Twp.	370	41	294	C	116	167	152	132	58	210	-	-	-	-	100	189
Forest Twp.	493	82	434	C	173	241	234	172	111	281	-	-	-	-	148	266
Lonsdale	699	88	573	C	278	274	335	220	119	370	-	-	-	-	264	295
Northfield W-1 P-1	1163	268	686	C	156	508	263	274	91	462	-	-	-	-	118	490
Northfield W-1 P-2	1401	210	1073	C	273	763	460	400	171	751	-	-	-	-	225	798
Northfield W-2 P-1	966	96	842	C	399	426	565	227	225	559	-	-	-	-	282	552
Northfield W-2 P-2	1477	252	1226	C	500	688	703	444	229	858	-	-	-	-	350	847
Northfield W-2 P-3	1977	397	1044	C	358	665	511	375	216	671	-	-	-	-	350	847
Northfield W-3 P-1	1363	932	901	C	385	502	559	251	219	536	-	-	-	-	296	622
Northfield W-3 P-2	1590	266	1294	C	494	707	467	261	893	445	-	-	-	-	365	890
Webster Twp.	840	88	702	C	322	347	406	256	196	431	-	-	-	-	321	367
Wheatland Twp.	656	77	583	C	278	290	341	236	117	426	-	-	-	-	238	338
COUNTY: 66 TOTALS:	13639	2406	10717		4249	6160	5888	3808	2272	7170	-	-	-	-	3351	6793

70 SCOTT

New Prague W-2	1235	192	1083	0	476	562	640	415	167	876	-	-	-	-	272	792
COUNTY: 70 TOTALS:	1235	192	1083		476	562	640	415	167	876	-	-	-	-	272	792
DISTRICT: 25A TOTALS:	19696	3561	15924		6583	8862	8800	5978	3332	11069	44	34	-	-	4987	10277

VOTES POLLED ON:
NOVEMBER 8, 1988

DISTRICT: 25B

VOTER REGISTRATION				PRESIDENT VICE PRESIDENT		U.S. SENATOR		U.S. REP DISTRICT 1		STATE REP DISTRICT 25B	
PERSONS	PERSONS	PERSONS	PERSONS	BUSH AND	DUKAKIS AND	DAVE	HUBERT	CURT	PENNY	JIM	PETER
REGISTERED	REGISTERED	REGISTERED	REGISTERED	QUAYLE	BENKISSEN	DURENBERGER	HUMPHREY	SCHRIMPF	TIMOTHY	HORAZDOVSKY	ROSSOVICH
AS OF 7 AM	AS OF 7 AM	AS OF 7 AM	AS OF 7 AM	1010101	1010201	1020102	1020202	1040103	1040201	2370101	2370201
TYPE OF	TYPE OF	TYPE OF	TYPE OF	IR	DFL	IR	DFL	IR	DFL	IR	DFL

PRECINCTS

40 LE SUEUR

Cordova Twp.	276	0	230	0	95	126	124	102	38	190	-	-	-	-	65	151
Elysian	240	35	189	0	100	87	110	77	52	133	-	-	-	-	76	108
Elysian Twp.	447	75	400	0	207	185	242	151	131	261	-	-	-	-	151	234
Kilkenny	82	13	73	0	30	42	27	46	15	57	-	-	-	-	24	48

Kilkenny Twp.	278	22	206	O	104	99	106	96	41	160	-	-	-	-	67	139
Waterville W-1	475	88	423	O	213	194	228	181	121	289	-	-	-	-	156	256
Waterville W-2	424	58	357	O	172	175	193	159	96	253	-	-	-	-	112	229
Waterville Twp.	359	38	308	O	164	138	168	132	90	211	-	-	-	-	89	209
COUNTY: 40 TOTALS:	2581	329	2186		1085	1046	1198	944	584	1554	-	-	-	-	740	1374

66 RICE

Cannon City Twp.	582	74	516	C	246	249	283	209	120	330	-	-	-	-	120	374
Dennison City	1	1	2	P	2	0	2	0	0	2	-	-	-	-	1	1
Faribault P-1	1172	141	958	L	486	447	536	393	241	660	-	-	-	-	198	660
Faribault P-2	750	76	560	L	206	330	250	261	93	387	-	-	-	-	111	387
Faribault P-3	2066	207	1547	L	673	815	764	683	356	977	-	-	-	-	348	1020
Faribault P-4	1339	191	1007	L	450	523	510	437	188	662	-	-	-	-	192	702
Faribault P-5	2149	155	1566	L	978	827	1111	681	468	1173	-	-	-	-	437	1243
Faribault P-6	900	117	751	L	292	246	335	251	151	394	-	-	-	-	141	415
Morristown	403	58	351	C	155	174	179	157	75	232	-	-	-	-	82	263
Morristown Twp.	370	44	320	C	174	135	180	134	92	188	-	-	-	-	106	208
Nerstrand	131	14	100	P	62	35	70	28	36	52	-	-	-	-	44	53
Norfield Twp.	388	51	355	C	173	179	241	95	97	233	-	-	-	-	127	211
Richland Twp.	244	37	223	C	106	108	128	87	62	135	-	-	-	-	76	139
Shieldsville Twp.	542	69	445	C	149	278	192	234	60	345	-	-	-	-	91	341
Walcott Twp.	832	79	699	C	316	341	372	298	146	467	-	-	-	-	141	532
Warsaw Twp.	679	80	568	C	274	269	335	213	152	255	-	-	-	-	173	380
Wells Twp.	911	113	731	C	338	358	369	341	157	490	-	-	-	-	190	520
Wheeling Twp.	280	25	246	C	131	102	158	69	72	141	-	-	-	-	83	151
COUNTY: 66 TOTALS:	13739	1532	10945		5211	5410	6025	4571	2566	7123	-	-	-	-	2661	7600

81 WASECA

Elysian	1	0	0	P	0	0	0	0	0	0	-	-	-	-	0	0
COUNTY: 81 TOTALS:	1	0	0		0	0	0	0	-	-	-	-	-	-	0	0
DISTRICT: 25B TOTALS:	16321	1861	13131		6296	6456	7223	5515	3150	8677	-	-	-	-	3401	8974

VOTES POLLED ON:
NOVEMBER 8, 1988

DISTRICT: 26A

PRECINCTS

25 GOODHUE

Belle Creek Twp.	271	33	238	C	80	142	117	113	57	147	-	-	-	-	172	59
Cannon Falls P-1	826	161	611	C	245	329	315	264	141	374	-	-	-	-	448	134
Cannon Falls P-2	1208	195	838	C	337	458	427	368	191	529	-	-	-	-	648	161

VOTER REGISTRATION				PRESIDENT VICE PRESIDENT				U.S. SENATOR		U.S. REP DISTRICT 1		U.S. REP DISTRICT 3		STATE REP DISTRICT 26A	
PERSONS REGISTERED	PERSONS REGISTERED ON DAY	TOTAL NUMBER OF VOTING	TYPE OF VOTING SYSTEM	BUSH AND	DUKAKIS AND	BENTSEN	DAVE	DURENBERGER	HUBERT	HUMPHREY	CURT	SCHRIFF	PENNY	BILL	STEVEN
7 AM				1010101	1010201	1010201	1020102	1020102	1020102	1020102	1020102	1020102	1020102	1020102	2380101
IR	DFL	IR	DFL	IR	DFL	IR	DFL	IR	DFL	IR	DFL	IR	DFL	IR	DFL

Cannon Falls Twp.	707	108	588	C	271	294	328	229	165	345	-	-	-	-	453	119
Cherry Grove Twp.	230	20	196	C	85	104	105	84	67	109	-	-	-	-	168	26
Dennison	75	15	76	C	28	47	31	42	17	56	-	-	-	-	51	25
Featherstone Twp.	515	47	437	C	233	193	290	141	135	259	-	-	-	-	350	81
Florence Twp.	822	93	614	C	320	275	378	214	205	338	-	-	-	-	439	155
Hay Creek Twp.	425	26	307	C	143	153	174	127	74	211	-	-	-	-	219	85
Holden Twp.	279	27	238	C	143	81	167	58	86	128	-	-	-	-	210	20
Kenyon	1107	203	853	C	448	356	536	290	255	496	-	-	-	-	749	87
Kenyon Twp.	272	25	229	C	140	78	167	59	77	136	-	-	-	-	206	20
Leor Twp.	512	69	448	C	211	216	259	162	113	280	-	-	-	-	337	93
Minneola Twp.	346	54	302	C	160	129	193	91	103	166	-	-	-	-	245	51
Red Wing W-1 P-1	411	68	351	C	135	200	162	162	63	229	-	-	-	-	230	109
Red Wing W-1 P-2	733	110	604	C	305	271	351	238	157	363	-	-	-	-	437	147
Red Wing W-1 P-3	1125	183	946	C	440	473	541	371	227	589	-	-	-	-	671	249
Red Wing W-2 P-1	645	97	537	C	236	278	312	204	137	314	-	-	-	-	385	136
Red Wing W-2 P-2	623	71	547	C	227	301	308	227	137	333	-	-	-	-	382	141
Red Wing W-2 P-3	870	128	754	C	400	326	287	244	221	447	-	-	-	-	631	111
Red Wing W-3 P-1	539	89	382	C	145	222	165	199	91	246	-	-	-	-	238	128
Red Wing W-3 P-2	782	150	639	C	248	350	314	284	158	336	-	-	-	-	392	203
Red Wing W-3 P-3	684	118	603	C	257	323	332	266	145	362	-	-	-	-	413	185
Red Wing W-4 P-1	451	61	313	C	125	177	156	137	70	199	-	-	-	-	207	99
Red Wing W-4 P-2	745	89	635	C	323	280	387	231	203	357	-	-	-	-	478	142
Red Wing W-4 P-3	943	110	799	C	396	385	477	308	214	507	-	-	-	-	596	187
Roscoe Twp.	422	46	350	C	143	199	190	147	84	233	-	-	-	-	258	86
Stanton Twp.	583	78	463	C	214	226	252	192	-	-	182	154	-	-	366	87
Vasa Twp.	499	420	423	C	135	276	195	211	-	-	-	-	-	-	276	142
Wacouta Twp.	284	14	218	C	95	115	129	82	97	289	-	-	-	-	158	54
Wanamingo	526	73	437	C	115	166	288	133	163	219	-	-	-	-	238	40
Wanamingo Twp.	280	34	243	C	146	89	168	71	107	121	-	-	-	-	218	21
Warsaw Twp.	335	43	291	C	139	141	169	110	89	185	-	-	-	-	240	50
Weich Twp.	433	39	337	C	146	181	216	114	104	194	-	-	-	-	241	93
COUNTY: 25 TOTALS:	19508	2727	15847		7351	7834	8886	6173	4199	9247	182	154	-	-	11750	3526
DISTRICT: 26A TOTALS:	19508	2727	15847		7351	7834	8886	6173	4199	9247	182	154	-	-	11750	3526

VOTES POLLED ON:
NOVEMBER 8, 1988

DISTRICT: 26B

PRECINCTS

25 GOODHUE

PRECINCTS	VOTER REGISTRATION				PRESIDENT VICE PRESIDENT		U.S. SENATOR		U.S. REP DISTRICT 1		STATE REP DISTRICT 26B	
	PERSONS REGISTERED	PERSONS REGISTERED ON DAY	ELECTION TOTAL NUMBER OF VOTING	TYPE OF VOTING SYSTEM	BUSH AND	DUKAKIS AND	DAVE DURENBERGER	HUBERT HUMPHREY III	CURT SCHRIEMPF	TIMOTHY PENNY	BOB WALTMAN	DUANE SAAKE
Bellechester	72	5	62	C	23	37	33	27	13	35	-	38
Belvidere Twp.	292	30	232	C	155	67	169	54	107	107	-	181
Goodhue	380	43	334	C	176	139	215	110	128	163	-	221
Goodhue Twp.	315	26	270	C	186	75	209	54	136	119	-	204
Lake City	354	54	249	C	135	103	169	73	83	125	-	184

Pine Island	1299	146	904	C	473	403	530	351	287	501	-	-	-	-	595	298
Pine Island Twp.	346	43	307	C	179	114	199	102	104	174	-	-	-	-	216	85
Zumbrota P-1	696	111	596	C	309	254	372	193	195	324	-	-	-	-	429	144
Zumbrota P-2	704	149	624	C	314	268	389	206	189	371	-	-	-	-	443	147
Zumbrota Twp.	347	34	306	C	154	144	190	112	91	189	-	-	-	-	218	85
COUNTY: 25 TOTALS:	4805	641	3884		2104	1604	2475	1282	1333	2108	-	-	-	-	2729	1039
55 OLMSTED																
New Haven Twp.	646	64	553	O	308	237	369	177	195	355	-	-	-	-	357	184
Oronoco	438	69	401	O	238	156	253	128	120	269	-	-	-	-	249	125
Oronoco Twp.	1052	153	915	O	578	321	614	270	372	524	-	-	-	-	608	264
COUNTY: 55 TOTALS:	2136	286	1869		1124	714	1236	573	687	1148	-	-	-	-	1214	573
79 WABASHA																
Bellechester	36	1	23	P	10	12	12	10	9	14	-	-	-	-	17	5
Chester Twp.	263	25	202	P	112	80	127	72	77	123	-	-	-	-	161	39
Elgin	361	76	347	P	209	114	218	120	116	219	-	-	-	-	251	92
Elgin Twp.	348	52	334	P	188	137	227	103	98	228	-	-	-	-	215	117
Gillford Twp.	267	29	245	P	135	103	172	64	120	124	-	-	-	-	194	47
Glasgow Twp.	138	25	129	P	38	80	58	63	32	96	-	-	-	-	74	54
Greenfield Twp.	692	58	548	P	235	302	310	220	123	415	-	-	-	-	367	171
Hammond	89	22	57	P	36	37	49	25	25	46	-	-	-	-	53	23
Highland Twp.	255	13	211	P	75	133	109	99	44	165	-	-	-	-	130	80
Hyde Park Twp.	113	18	102	P	41	54	47	50	28	69	-	-	-	-	59	40
Kellogg	237	25	219	P	72	142	100	116	36	179	-	-	-	-	140	75
Lake Twp.	209	27	176	P	96	77	111	63	82	93	-	-	-	-	130	45
Lake City P-1	869	87	691	P	354	311	434	232	262	412	-	-	-	-	488	190
Lake City P-2	898	128	730	P	396	316	464	252	285	434	-	-	-	-	523	201
Lake City P-3	693	106	560	P	300	240	353	195	219	327	-	-	-	-	413	138
Mazeppa	350	68	349	P	151	178	187	140	92	229	-	-	-	-	249	82
Mazeppa Twp.	313	56	289	P	150	124	189	89	95	182	-	-	-	-	185	92
Millville	108	4	77	P	45	31	46	31	23	56	-	-	-	-	60	20
Minneiska	34	7	36	P	15	20	17	19	9	25	-	-	-	-	20	14
Minneiska Twp.	92	14	86	P	37	45	43	39	11	69	-	-	-	-	40	43
Mount Pleasant Twp.	226	26	195	P	124	66	156	39	93	101	-	-	-	-	151	40
Oakwood Twp.	180	38	127	P	86	77	108	55	57	107	-	-	-	-	128	35
Pepin Twp.	115	14	104	P	30	73	53	49	19	86	-	-	-	-	69	36
Plainview P-1	887	155	711	P	387	308	466	228	216	483	-	-	-	-	513	187
Plainview P-2	605	63	502	P	274	218	331	153	168	327	-	-	-	-	387	111
Plainview Twp.	310	34	267	P	159	101	184	79	87	175	-	-	-	-	211	53
Reads Landing Prec	90	13	79	P	36	46	43	40	19	63	-	-	-	-	50	31
Wabasha W-1	409	56	358	P	164	183	237	112	93	257	-	-	-	-	263	86
Wabasha W-2	524	51	465	P	182	275	277	176	94	361	-	-	-	-	343	112
Wabasha W-3	519	69	437	P	177	241	238	187	92	332	-	-	-	-	292	127
Watopa Twp.	138	16	123	P	47	68	66	48	26	88	-	-	-	-	69	48
West Albany Twp.	202	17	154	P	84	61	105	44	50	101	-	-	-	-	121	32
Zumbro Twp.	348	86	324	P	179	138	209	102	114	205	-	-	-	-	210	108
Zumbro Falls	113	16	108	P	57	51	66	44	43	67	-	-	-	-	64	45
COUNTY: 79 TOTALS:	11031	1495	9365		4681	4442	5812	3358	2957	6258	-	-	-	-	6640	2619
85 WINONA																
Minneiska	48	1	37	P	15	20	22	15	11	26	-	-	-	-	23	14
COUNTY: 85 TOTALS:	48	1	37		15	20	22	15	11	26	-	-	-	-	23	14
DISTRICT: 26B TOTALS:	18020	2423	15155		7924	6780	9545	5228	4988	9540	-	-	-	-	10606	4245

VOTES POLLED ON:
NOVEMBER 8, 1988

DISTRICT: 27A

PRECINCTS

41 LINCOLN

PRECINCTS	VOTER REGISTRATION				PRESIDENT VICE PRESIDENT		U.S. SENATOR		U.S. REP DISTRICT 2		STATE REP DISTRICT 27A	
	PERSONS REGISTERED	PERSONS REGISTERED ON DAY	TOTAL NUMBER OF	PERSONS VOTING	TYPE OF VOTING SYSTEM	BUSH AND	DUKAKIS AND	DAVE DURENBERGER	HUBERT HUMPHREY III	VIN WEBER	DOUG PETERSON	JIM GIRARD
Alta Vista Twp	149	14	124	P	34	85	43	79	44	80	-	38
Arco City	57	4	48	P	20	25	23	23	25	23	-	22
Ash Lake Twp	130	14	114	P	27	79	32	78	37	77	-	30
Diamond Lake Twp	106	12	99	P	45	47	49	46	55	44	-	55
Drammen Twp	97	10	89	P	41	61	55	44	34	47	-	47
Hansonville Twp	89	13	82	P	32	46	34	40	41	30	-	49
Hendricks City	452	48	391	P	211	164	236	137	240	129	-	223
Hendricks Twp	133	16	110	P	45	61	48	59	43	67	-	44
Hope Twp	177	29	151	P	56	89	59	88	83	67	-	68
Ivanhoe City	494	40	410	P	174	220	196	198	198	205	-	180
Lake Stay Twp	102	10	88	P	26	60	33	54	36	52	-	26
Limestone Twp	122	14	115	P	46	67	61	53	62	53	-	61
Marble Twp	118	14	112	P	33	68	43	67	44	68	-	41
Marshfield Twp	146	23	122	P	50	63	64	55	64	57	-	53
Royal Twp	161	11	132	P	37	88	48	79	47	84	-	43
Shaokatan Twp	127	15	114	P	47	62	57	54	62	50	-	53
Tyler City	804	73	642	P	272	337	350	269	388	240	-	372
COUNTY: 41 TOTALS:	3464	360	2943		1196	1602	1431	1417	1526	1368	-	1386

42 LYON

Amiret Twp.	156	11	129	P	73	55	85	43	93	34	-	71
Clifton Twp.	182	18	157	P	90	66	94	60	94	62	-	87
Coon Creek Twp.	138	13	120	P	57	61	58	62	72	46	-	71
Cottonwood	607	72	523	P	240	270	274	234	289	230	-	281
Custer Twp.	161	12	136	P	55	75	68	64	68	63	-	61
Eidsvold Twp.	143	10	123	P	70	52	72	50	76	45	-	62
Fairview Twp.	267	39	241	P	126	110	149	87	151	86	-	128
Florence	40	4	31	P	16	14	19	11	20	9	-	16
Garvin	89	17	85	P	43	36	35	42	37	43	-	34
Ghent	189	32	166	P	56	106	76	84	84	79	-	69
Grandview Twp.	172	17	162	P	79	80	81	76	108	53	-	82
Island Lake Twp.	140	2	109	P	54	54	61	44	67	41	-	60
Lake Marshall Twp.	308	34	243	P	139	104	155	85	155	87	-	152
Lucas Twp.	115	24	126	P	82	39	87	39	88	38	-	77
Lynd	142	40	138	P	71	63	70	64	75	61	-	74
Lynd Twp.	248	40	247	P	147	93	170	73	168	77	-	160
Lyons Twp.	110	19	104	P	48	54	55	48	57	47	-	58
Marshall W-1 P-1	1220	424	637	P	292	334	347	255	378	246	-	323
Marshall W-1 P-2	1544	174	1307	P	709	572	818	455	826	465	-	846

Marshall W-2 P-1	954	148	716	P	390	304	418	274	458	250	-	-	-	-	469	238
Marshall W-2 P-2	1262	169	1060	P	554	490	627	404	660	390	-	-	-	-	669	379
Marshall W-3 P-1	1248	228	984	P	508	451	571	364	604	359	-	-	-	-	581	387
Marshall W-3 P-2	1000	111	808	P	416	382	490	289	484	318	-	-	-	-	495	304
Minneota	852	75	712	P	336	352	378	307	409	291	-	-	-	-	379	324
Monroe Twp.	138	14	113	P	62	42	66	44	67	44	-	-	-	-	60	52
Nordland Twp.	132	13	123	P	60	57	65	54	72	49	-	-	-	-	64	58
Russell	237	25	230	P	98	115	104	111	107	109	-	-	-	-	101	113
Shelburne Twp.	114	16	107	P	47	56	66	40	61	44	-	-	-	-	53	52
Sodus Twp.	159	25	148	P	55	88	66	80	80	63	-	-	-	-	70	75
Stanley Twp.	145	24	137	P	90	43	85	47	93	36	-	-	-	-	75	62
Taunton	108	6	95	P	19	67	23	63	23	64	-	-	-	-	16	70
Tracy W-1	716	91	590	P	281	296	319	260	336	241	-	-	-	-	388	185
Tracy W-2	646	63	480	P	201	268	218	243	244	225	-	-	-	-	231	244
Vallers Twp.	156	10	126	P	55	68	59	66	71	54	-	-	-	-	63	62
Westerheim Twp.	178	6	153	P	81	69	92	59	90	62	-	-	-	-	86	66
COUNTY: 42 TOTALS:	14016	2026	11366		5700	5386	6421	4581	6765	4411	-	-	-	-	6512	4670
DISTRICT: 27A TOTALS:	17480	2386	14309		6896	6988	7852	5998	8291	5779	-	-	-	-	7898	6175

VOTES POLLED ON:
NOVEMBER 8, 1988

DISTRICT: 27B

PRECINCTS

41 LINCOLN

Lake Benton City	437	46	396	P	195	187	230	157	235	155	-	-	-	-	206	187
Lake Benton Twp	120	12	102	P	51	49	53	48	57	44	-	-	-	-	44	56
Verdi Twp	125	19	94	P	37	53	41	48	48	46	-	-	-	-	47	46
COUNTY: 41 TOTALS:	682	77	592		283	289	324	253	340	245	-	-	-	-	297	289

42 LYON

Balaton	403	62	393	P	181	195	206	173	225	156	-	-	-	-	198	177
Rock Lake Twp.	168	32	160	P	83	71	93	58	105	52	-	-	-	-	83	75
COUNTY: 42 TOTALS:	571	94	553		264	266	299	231	330	208	-	-	-	-	281	252

51 MURRAY

Cameron Twp.	107	9	95	P	41	53	41	52	42	53	-	-	-	-	26	68
Chanarambie Twp.	167	12	138	P	84	48	85	46	84	50	-	-	-	-	54	81
Chandler	209	0	195	P	137	55	138	50	139	48	-	-	-	-	83	104
Ellsborough Twp.	128	13	101	P	34	66	41	59	43	58	-	-	-	-	28	73
Lake Wilson	208	15	168	P	70	95	70	91	79	82	-	-	-	-	55	105

Moulton Twp.	154	25	140	P	104	27	107	32	99	38	-	-	-	-	50	89
Skandia Twp.	120	11	94	P	48	42	49	45	52	42	-	-	-	-	37	55
COUNTY: 51 TOTALS:	1093	85	931		518	386	531	375	538	371	-	-	-	-	333	575
53 NOBLES																
Adrian	626	69	572	C	195	336	238	303	239	219	-	-	-	-	244	313
Ellsworth	273	40	253	C	113	121	129	103	120	65	-	-	-	-	128	116
Grand Prairie Twp.	123	11	111	C	63	45	61	47	61	31	-	-	-	-	52	58
Leota Twp.	336	19	290	C	191	86	205	76	171	57	-	-	-	-	90	194
Lismore	172	8	144	C	45	94	58	82	55	64	-	-	-	-	62	82
Lismore Twp.	135	13	121	C	33	81	38	77	46	53	-	-	-	-	37	81
Westside Twp.	109	21	99	C	27	70	42	53	46	38	-	-	-	-	31	67
COUNTY: 53 TOTALS:	1774	181	1590		667	833	771	741	738	527	-	-	-	-	644	911
59 PIPESTONE																
Aetna Twp.	155	15	132	P	51	73	54	75	67	64	-	-	-	-	37	95
Altona Twp.	120	6	88	P	38	46	38	50	45	42	-	-	-	-	40	47
Burke Twp.	138	17	126	P	78	40	89	34	87	38	-	-	-	-	42	83
Eden Twp.	177	11	142	P	59	76	78	64	74	67	-	-	-	-	59	82
Edgerton	709	82	652	P	477	168	475	162	492	141	-	-	-	-	307	337
Elmer Twp.	143	12	143	P	83	52	87	53	99	40	-	-	-	-	52	87
Fountain Prairie	116	18	107	P	54	51	51	51	57	49	-	-	-	-	38	69
Grange Twp.	142	19	128	P	82	45	77	50	93	35	-	-	-	-	64	64
Gray Twp.	139	19	127	P	59	66	60	66	75	51	-	-	-	-	51	75
Hatfield	43	4	38	P	23	15	23	14	24	13	-	-	-	-	23	15
Holland	139	15	126	P	41	79	43	75	52	69	-	-	-	-	41	81
Ihlen	57	6	58	P	16	40	20	35	24	32	-	-	-	-	22	33
Jasper	314	20	283	P	126	151	153	121	172	105	-	-	-	-	143	137
Osborne Twp.	217	22	191	P	146	38	145	46	159	32	-	-	-	-	96	95
Pipestone W-1 P-1	649	78	499	P	230	253	229	256	250	237	-	-	-	-	224	266
Pipestone W-1 P-2	528	45	417	P	214	191	257	153	236	171	-	-	-	-	206	205
Pipestone W-1 P-3	622	62	516	P	277	234	288	222	297	214	-	-	-	-	258	256
Pipestone W-2 P-1	372	59	306	P	136	162	137	160	155	146	-	-	-	-	127	170
Pipestone W-2 P-2	510	54	420	P	234	177	249	166	275	140	-	-	-	-	223	192
Rock Twp.	108	21	104	P	44	57	51	49	54	48	-	-	-	-	21	80
Ruthton	163	23	157	P	76	75	81	72	83	71	-	-	-	-	53	98
Sweet Twp.	233	20	207	P	79	127	106	99	106	99	-	-	-	-	89	116
Trosky	72	8	68	P	37	27	35	30	40	27	-	-	-	-	36	32
Troy Twp.	189	17	158	P	63	92	77	78	77	79	-	-	-	-	56	101
Woodstock	103	4	89	P	37	47	43	43	42	41	-	-	-	-	30	59
COUNTY: 59 TOTALS:	6158	657	5282		2760	2382	2946	2224	3135	2051	-	-	-	-	2338	2875
67 ROCK																
Battle Plain Twp.	155	21	131	P	81	47	80	50	83	46	-	-	-	-	26	105
Beaver Creek	178	8	140	P	56	82	58	76	78	60	-	-	-	-	51	84
Beaver Creek Twp.	251	28	222	P	109	111	110	109	132	85	-	-	-	-	78	140
Clinton Twp.	194	19	169	P	110	54	101	64	113	51	-	-	-	-	49	118
Denver Twp.	134	13	117	P	71	44	73	44	68	49	-	-	-	-	36	81
Hardwick	153	11	119	P	53	63	67	48	61	52	-	-	-	-	28	89
Hills	396	26	323	P	181	135	189	122	201	108	-	-	-	-	162	153
Jasper	48	6	37	P	21	15	23	13	26	10	-	-	-	-	22	13
Kanaranzi Twp.	168	16	146	P	60	79	78	62	80	63	-	-	-	-	47	98
Kenneth	42	4	44	P	19	25	22	22	24	20	-	-	-	-	19	25
Luverne W-1 Ne	742	90	671	P	327	325	371	285	394	262	-	-	-	-	265	398
Luverne W-1 Nw	853	91	761	P	436	310	452	285	482	264	-	-	-	-	349	404
Luverne W-2 Se	574	72	458	P	212	221	235	195	265	178	-	-	-	-	178	273

Luverne W-2 Sw	726	77	605	P	296	294	342	249	361	231	-	-	-	-	249	347
Luverne Twp.	289	31	251	P	142	107	148	101	164	81	-	-	-	-	98	149
Magnolia	126	9	109	P	50	55	57	47	59	44	-	-	-	-	45	64
Magnolia Twp.	143	14	135	P	57	74	65	68	68	63	-	-	-	-	44	91
Martin Twp.	256	36	240	P	165	68	169	65	184	53	-	-	-	-	120	109
Mound Twp.	153	17	145	P	66	74	76	68	79	64	-	-	-	-	52	93
Rose Dell Twp.	136	22	130	P	53	74	63	64	63	65	-	-	-	-	46	83
Springwater Twp.	193	18	159	P	56	96	60	95	80	75	-	-	-	-	41	117
Steen	116	0	95	P	73	20	74	16	75	15	-	-	-	-	50	41
Vienna Twp.	114	11	106	P	43	62	46	57	46	70	-	-	-	-	24	82
COUNTY: 67 TOTALS:	6140	640	5313		2737	2435	2959	2205	3186	2009	-	-	-	-	2079	3157
DISTRICT: 27B TOTALS:	16418	1734	14261		7229	6591	7830	6029	8267	5411	-	-	-	-	5972	8059

VOTES POLLED ON:
NOVEMBER 8, 1988

DISTRICT: 28A

PRECINCTS

17 COTTONWOOD

Ann Twp.	150	11	129	P	66	59	80	47	71	58	-	-	-	-	-	-	-	-	-	-	-	-	-	-	-	-	-	-	-	-	-	58	69
Highwater Twp.	127	13	111	P	56	51	62	47	64	46	-	-	-	-	-	-	-	-	-	-	-	-	-	-	-	-	-	-	-	-	-	48	62
Rose Hill Twp.	122	12	109	P	50	55	46	62	55	52	-	-	-	-	-	-	-	-	-	-	-	-	-	-	-	-	-	-	-	-	-	40	67
Southbrook Twp.	68	5	61	P	17	44	29	32	24	36	-	-	-	-	-	-	-	-	-	-	-	-	-	-	-	-	-	-	-	-	-	10	51
Storden	192	26	167	P	90	75	107	56	98	65	-	-	-	-	-	-	-	-	-	-	-	-	-	-	-	-	-	-	-	-	-	74	87
Storden Twp.	153	17	120	P	64	51	73	43	73	44	-	-	-	-	-	-	-	-	-	-	-	-	-	-	-	-	-	-	-	-	-	60	58
Westbrook	571	63	479	P	246	218	265	198	271	194	-	-	-	-	-	-	-	-	-	-	-	-	-	-	-	-	-	-	-	-	-	197	272
Westbrook Twp.	171	21	148	P	58	85	70	71	77	69	-	-	-	-	-	-	-	-	-	-	-	-	-	-	-	-	-	-	-	-	-	50	96
COUNTY: 17 TOTALS:	1554	168	1324		647	638	732	556	733	564	-	-	-	-	-	-	-	-	-	-	-	-	-	-	-	-	-	-	-	-	-	537	762

51 MURRAY

Avoca	102	10	82	P	25	56	29	47	30	47	-	-	-	-	-	-	-	-	-	-	-	-	-	-	-	-	-	-	-	-	-	19	61
Belfast Twp.	122	11	104	P	33	66	48	51	59	44	-	-	-	-	-	-	-	-	-	-	-	-	-	-	-	-	-	-	-	-	-	21	82
Bondin Twp.	230	23	205	P	83	115	94	105	110	94	-	-	-	-	-	-	-	-	-	-	-	-	-	-	-	-	-	-	-	-	-	33	171
Currie	187	20	164	P	63	94	79	76	87	71	-	-	-	-	-	-	-	-	-	-	-	-	-	-	-	-	-	-	-	-	-	48	109
Des Moines River	160	12	133	P	43	85	61	71	59	73	-	-	-	-	-	-	-	-	-	-	-	-	-	-	-	-	-	-	-	-	-	37	95
Dovray Twp/City	209	0	184	P	59	122	62	114	74	107	-	-	-	-	-	-	-	-	-	-	-	-	-	-	-	-	-	-	-	-	-	48	129
Fenton Twp.	132	18	133	P	76	52	82	47	76	55	-	-	-	-	-	-	-	-	-	-	-	-	-	-	-	-	-	-	-	-	-	56	75
Fulda	761	85	678	P	235	414	269	382	274	373	-	-	-	-	-	-	-	-	-	-	-	-	-	-	-	-	-	-	-	-	-	78	593
Hadley	74	2	59	P	11	46	12	46	18	41	-	-	-	-	-	-	-	-	-	-	-	-	-	-	-	-	-	-	-	-	-	6	53
Holly Twp.	115	11	99	P	52	42	56	42	65	32	-	-	-	-	-	-	-	-	-	-	-	-	-	-	-	-	-	-	-	-	-	51	44
Iona	108	16	105	P	42	59	45	52	53	46	-	-	-	-	-	-	-	-	-	-	-	-	-	-	-	-	-	-	-	-	-	25	76
Iona Twp.	126	10	101	P	25	72	34	63	48	52	-	-	-	-	-	-	-	-	-	-	-	-	-	-	-	-	-	-	-	-	-	25	75
Lake Sarah Twp.	171	22	144	P	63	78	78	63	77	62	-	-	-	-	-	-	-	-	-	-	-	-	-	-	-	-	-	-	-	-	-	48	91

Leeds Twp.	146	15	127	P	65	61	81	44	75	52	-	-	-	-	44	83
Lime Lake Twp.	139	15	124	P	52	70	62	61	69	55	-	-	-	-	36	88
Lowville Twp.	139	8	107	P	54	48	69	36	65	40	-	-	-	-	46	60
Mason Twp.	133	22	153	P	69	76	83	69	83	67	-	-	-	-	50	101
Murray Twp.	138	12	122	P	46	69	57	60	53	67	-	-	-	-	42	78
Shetek Twp.	183	6	142	P	58	77	72	68	70	71	-	-	-	-	57	84
Slayton	1472	129	1252	P	548	666	645	563	709	528	-	-	-	-	433	792
Slayton Twp.	202	29	189	P	96	86	103	83	119	70	-	-	-	-	71	118
COUNTY: 51 TOTALS:	5049	476	4407		1798	2454	2121	2143	2273	2047	-	-	-	-	1274	3058
53 NOBLES																
Bigelow	147	12	109	C	42	60	42	61	44	44	-	-	-	-	45	60
Bigelow Twp.	268	21	237	C	134	93	137	97	119	71	-	-	-	-	128	104
Bloom Twp.	125	14	106	C	28	76	28	76	29	57	-	-	-	-	11	95
Brewster	298	37	223	C	73	146	99	121	94	86	-	-	-	-	73	148
Dewald Twp.	165	15	147	C	76	62	84	58	75	42	-	-	-	-	55	91
Dundee	86	13	79	C	20	58	21	56	26	32	-	-	-	-	14	65
Elk Twp.	162	24	162	C	80	77	86	72	74	56	-	-	-	-	62	98
Graham Lakes Twp.	152	21	140	C	46	90	57	77	45	58	-	-	-	-	27	113
Hersey Twp.	141	16	137	C	44	92	59	76	54	60	-	-	-	-	42	94
Indian Lake Twp.	153	13	135	C	79	52	82	49	78	30	-	-	-	-	84	50
Kinbrae	24	1	16	C	5	11	4	11	4	7	-	-	-	-	2	14
Larkin Twp.	134	9	120	C	49	61	50	67	49	45	-	-	-	-	36	82
Little Rock Twp.	134	11	102	C	47	48	52	49	35	49	-	-	-	-	31	71
Lorain Twp.	210	23	182	C	90	90	99	77	82	54	-	-	-	-	77	98
Olney Twp.	99	18	83	C	25	53	39	42	31	35	-	-	-	-	28	55
Ransom Twp.	147	29	150	C	88	54	84	62	71	52	-	-	-	-	73	77
Round Lake	243	42	231	C	89	126	92	124	101	81	-	-	-	-	88	136
Rushmore	205	10	165	C	78	80	79	74	87	41	-	-	-	-	72	92
Seward Twp.	161	16	152	C	78	68	72	76	72	52	-	-	-	-	35	117
Summit Lake Twp.	224	29	201	C	74	120	88	108	94	87	-	-	-	-	45	154
Willmont	225	18	188	C	44	137	51	126	65	86	-	-	-	-	26	159
Willmont Twp.	158	10	135	C	39	80	44	89	46	63	-	-	-	-	21	112
Worthington W-1 P-1	978	135	809	C	433	346	467	300	394	214	-	-	-	-	459	324
Worthington W-1 P-2	787	141	681	C	337	312	348	314	321	225	-	-	-	-	314	363
Worthington W-1 P-3	470	42	345	C	138	187	148	190	136	134	-	-	-	-	140	203
Worthington W-1 P-4	439	83	384	C	162	210	157	209	169	134	-	-	-	-	153	224
Worthington W-2 P-1	1144	109	959	C	510	412	551	383	455	285	-	-	-	-	542	403
Worthington W-2 P-2	480	48	390	C	156	215	165	209	160	138	-	-	-	-	160	225
Worthington W-2 P-3	499	79	428	C	212	194	217	185	173	140	-	-	-	-	211	198
Worthington W-2 P-4	867	115	762	C	326	404	356	384	334	279	-	-	-	-	316	430
Worthington Twp.	224	15	188	C	79	106	91	95	90	61	-	-	-	-	70	115
COUNTY: 53 TOTALS:	9549	1169	8146		3681	4120	3949	3917	3607	2798	-	-	-	-	3440	4572
DISTRICT: 28A TOTALS:	16152	1813	13877		6126	7212	6802	6616	6613	5409	-	-	-	-	5251	8392

VOTES POLLED ON:
NOVEMBER 8, 1988

DISTRICT: 28B

PRECINCTS

17 COTTONWOOD

Amboy Twp.	157	13	129	P	69	59	100	28	88	39	-	-	-	-	78	51
Arno Twp.	113	19	103	P	42	61	44	58	54	48	-	-	-	-	44	55
Bingham Lake	96	5	73	P	23	46	31	41	35	35	-	-	-	-	33	37
Carson Twp.	229	19	200	P	127	69	146	52	143	55	-	-	-	-	129	69
Dale Twp.	135	7	107	P	37	70	51	55	51	55	-	-	-	-	39	67
Dalton Twp.	105	12	85	P	40	43	51	31	57	26	-	-	-	-	37	48
Germantown Twp.	162	7	114	P	83	25	86	26	81	32	-	-	-	-	73	39
Great Bend Twp.	402	50	339	P	145	186	182	148	170	169	-	-	-	-	133	206
Jeffers	256	34	213	P	94	111	106	101	110	92	-	-	-	-	89	117
Lakeside Twp.	187	4	131	P	67	57	85	41	79	52	-	-	-	-	76	55
Midway Twp.	213	11	191	P	109	79	127	62	126	64	-	-	-	-	108	81
Mountain Lake P-1	741	67	635	P	428	192	444	179	430	184	-	-	-	-	382	237
Mountain Lake P-2	548	48	429	P	261	149	261	149	277	140	-	-	-	-	233	175
Mountain Lake Twp.	178	11	139	P	83	47	82	50	93	46	-	-	-	-	84	52
Selma Twp.	159	17	130	P	71	55	81	47	83	43	-	-	-	-	72	54
Springfield Twp.	117	8	93	P	28	61	44	47	42	50	-	-	-	-	32	61
Windom W-1 P-1	759	101	618	P	318	288	338	248	349	257	-	-	-	-	295	312
Windom W-1 P-2	630	104	555	P	280	261	346	192	334	216	-	-	-	-	275	277
Windom W-2 P-1	603	93	491	P	218	257	248	225	249	233	-	-	-	-	215	266
Windom W-2 P-2	664	117	570	P	218	338	261	287	259	305	-	-	-	-	225	337
COUNTY: 17 TOTALS:	6454	747	5345		2741	2454	3114	2065	3110	2141	-	-	-	-	2652	2596

32 JACKSON

Alba Twp.	145	10	114	O	33	77	58	54	57	57	-	36	77
Alpha	93	8	66	O	31	35	34	32	31	35	-	29	37
Belmont Twp.	166	21	163	O	77	83	91	67	91	68	-	64	97
Christiania Twp.	193	20	168	O	57	103	73	91	72	92	-	40	125
Delafield Twp.	175	20	155	O	60	91	72	77	76	78	-	61	93
Des Moines Twp.	206	28	185	O	73	108	87	93	89	93	-	58	125
Enterprise Twp.	173	15	150	O	65	81	92	58	100	50	-	50	100
Ewington Twp.	177	20	141	O	58	80	79	60	80	61	-	49	90
Heron Lake	468	57	398	O	127	249	137	249	168	218	-	128	263
Heron Lake Twp.	235	26	210	O	83	115	116	89	115	89	-	95	109
Hunter Twp.	181	17	169	O	87	79	90	76	97	70	-	77	90
Jackson W-1 P-1	358	38	285	O	131	147	155	126	176	108	-	136	148
Jackson W-1 P-2	566	53	497	O	266	225	312	173	317	169	-	262	221
Jackson W-2 P-1	674	51	481	O	243	225	279	200	289	182	-	232	242
Jackson W-2 P-2	474	52	401	O	197	193	227	171	234	161	-	189	210
Kimball Twp.	131	14	113	O	38	68	48	61	63	49	-	27	85

La Crosse Twp.	120	18	110	O	30	75	40	68	46	62	-	-	-	-	36	73
Lakefield P-1	494	58	432	O	178	240	216	202	245	181	-	-	-	-	203	216
Lakefield P-2	553	69	478	O	195	274	239	227	244	213	-	-	-	-	208	257
Middletown Twp.	169	21	148	O	50	97	77	68	68	78	-	-	-	-	40	106
Minneota Twp.	174	18	152	O	66	85	74	77	76	74	-	-	-	-	72	77
Okabena	140	16	123	O	50	69	64	54	63	55	-	-	-	-	54	68
Petersburg Twp.	199	12	165	O	86	75	101	61	105	59	-	-	-	-	76	86
Rost Twp.	149	7	129	O	67	60	78	50	79	49	-	-	-	-	66	63
Round Lake Twp.	137	22	117	O	42	72	54	60	67	49	-	-	-	-	46	67
Sioux Valley Twp.	135	27	128	O	65	62	67	59	70	56	-	-	-	-	66	59
Weimer Twp.	128	10	105	O	55	48	69	34	66	39	-	-	-	-	49	54
West Heron Lake Twp.	106	10	94	O	32	60	52	41	47	46	-	-	-	-	37	57
Wilder	70	6	56	O	14	38	18	37	24	31	-	-	-	-	23	31
Wisconsin Twp.	158	14	135	O	73	61	84	50	97	36	-	-	-	-	50	83
COUNTY: 32 TOTALS:	7147	758	6068		2629	3275	3183	2765	3352	2608	-	-	-	-	2559	3409
46 MARTIN																
Cedar Twp.	147	17	146	C	73	67	91	53	80	58	-	-	-	-	61	82
Elm Creek Twp.	109	18	106	C	51	51	65	34	56	42	-	-	-	-	31	71
Fox Lake Twp.	190	18	155	C	80	66	93	57	94	49	-	-	-	-	67	80
Galena Twp.	149	22	147	C	74	65	96	47	95	47	-	-	-	-	70	76
Ormsby	42	5	39	C	16	21	17	22	19	19	-	-	-	-	16	23
Trimont W-1	491	60	413	C	190	197	236	163	242	154	-	-	-	-	152	248
COUNTY: 46 TOTALS:	1128	140	1006		484	467	598	376	586	369	-	-	-	-	397	580
83 WATONWAN																
Adrian Twp.	158	10	120	C	67	50	70	48	74	45	-	-	-	-	61	54
Butterfield	345	24	279	C	169	104	183	86	177	94	-	-	-	-	144	127
Butterfield Twp.	187	13	160	C	104	53	112	46	107	51	-	-	-	-	94	61
Darfur	95	6	69	C	33	34	50	15	42	24	-	-	-	-	32	34
Long Lake Twp.	261	9	215	C	113	96	140	74	133	81	-	-	-	-	101	113
Nelson Twp.	225	9	174	C	75	95	91	81	93	81	-	-	-	-	72	102
Odin	109	0	85	C	51	32	56	26	58	26	-	-	-	-	43	40
Odin Twp.	160	9	139	C	74	59	91	45	90	49	-	-	-	-	63	75
Ormsby	75	3	53	C	37	16	37	16	34	19	-	-	-	-	33	20
COUNTY: 83 TOTALS:	1615	83	1294		723	539	830	437	808	470	-	-	-	-	643	626
DISTRICT: 28B TOTALS:	16344	1728	13713		6577	6735	7725	5643	7856	5588	-	-	-	-	6251	7211

VOTES POLLED ON:
NOVEMBER 8, 1988

DISTRICT: 29A

PRECINCTS

46 MARTIN

PRECINCTS	VOTER REGISTRATION				PRESIDENT VICE PRESIDENT		U.S. SENATOR		U.S. REP DISTRICT 2				STATE REP DISTRICT 29A	
	PERSONS REGISTERED	PERSONS REGISTERED ON ELECTION DAY	TOTAL NUMBER OF PERSONS VOTING	TYPE OF VOTING SYSTEM	BUSH AND	DUKAKIS AND BENTSEN	DAVE DURENBERGER	HUBERT HUMPHREY	VIN WEBER	DOUG PETERSON			GENE HUGGSON	CHAR KAHLE
	AS OF 7 AM				IR	DFL	IR	DFL	IR	DFL			IR	DFL
Ceylon	283	24	233	C	81	140	105	119	93	119	-	-	84	132
Dunnell	106	15	97	C	43	46	50	41	54	35	-	-	50	41
East Chain Twp.	251	13	217	C	121	89	136	72	138	71	-	-	166	46
Fairmont W-1 P-1	737	96	623	C	383	220	431	177	398	186	-	-	504	190
Fairmont W-1 P-2	640	81	557	C	342	200	393	150	381	145	-	-	357	185
Fairmont W-1 P-3	622	96	529	C	313	192	345	170	345	155	-	-	319	184
Fairmont W-2 P-1	590	74	544	C	302	228	348	169	343	169	-	-	329	192
Fairmont W-2 P-2	603	54	507	C	255	239	303	193	299	184	-	-	297	192
Fairmont W-2 P-3	550	35	471	C	270	183	305	154	295	135	-	-	301	146
Fairmont W-3 P-1	467	53	318	C	145	168	169	140	159	140	-	-	149	156
Fairmont W-3 P-2	438	68	358	C	162	184	200	149	181	155	-	-	181	160
Fairmont W-3 P-3	530	82	438	C	212	198	244	173	236	162	-	-	237	175
Fairmont W-4 P-1	436	44	373	C	186	174	208	157	212	148	-	-	207	158
Fairmont W-4 P-2	416	20	339	C	151	171	174	148	170	147	-	-	174	149
Fairmont W-4 P-3	430	55	343	C	131	192	169	171	161	160	-	-	150	178
Fairmont Twp.	152	20	137	C	56	78	71	61	67	62	-	-	68	63
Fraser Twp.	151	22	131	C	64	57	85	42	87	37	-	-	83	45
Jay Twp.	182	15	153	C	92	54	102	46	105	44	-	-	89	59
Lake Belt Twp.	140	17	127	C	63	59	75	50	79	37	-	-	78	42
Lake Fremont Twp.	143	10	126	C	80	42	83	40	79	36	-	-	76	44
Manyaska Twp.	182	27	154	C	75	73	90	57	90	55	-	-	80	67
Northrop	125	23	129	C	70	54	86	41	88	39	-	-	79	49
Rolling Green Twp.	174	14	164	C	82	76	97	59	92	59	-	-	91	65
Rutland Twp.	246	31	220	C	106	107	123	89	120	82	-	-	127	80
Sherburn	746	83	578	C	244	290	292	268	308	220	-	-	273	270
Silver Lake Twp.	317	28	266	C	131	127	157	103	158	95	-	-	159	100
Tenhassen Twp.	198	12	167	C	81	78	109	57	91	66	-	-	95	65
Truman	741	93	590	C	371	192	398	177	408	139	-	-	404	153
Waverly Twp.	161	10	131	C	77	50	87	43	87	36	-	-	86	42
Welcome	441	63	341	C	121	207	144	180	157	157	-	-	127	201
Westford Twp.	195	17	173	C	115	53	117	47	116	46	-	-	112	50
COUNTY: 46 TOTALS:	11393	1295	9534		4925	4221	5696	3543	5597	3321	-	-	5532	3679

83 WATONWAN

Antrim Twp.	222	7	160	C	103	51	118	37	117	41	-	-	112	46
Fieldon Twp.	149	14	116	C	59	55	59	54	63	52	-	-	55	60
La Salle	74	0	62	C	27	34	29	32	33	29	-	-	29	33
Lewisville	181	8	115	C	57	52	66	45	73	65	-	-	65	50
Madelia P-1	814	70	578	C	260	302	323	249	285	282	-	-	281	290

Madelia P-2	489	49	330	C	127	191	176	153	155	167	-	-	-	-	136	193
Madelia Twp.	230	17	181	C	94	80	111	64	109	69	-	-	-	-	97	83
Riverdale Twp.	234	16	191	C	87	97	96	91	103	87	-	-	-	-	92	97
Rosendale Twp.	244	19	199	C	106	89	126	71	120	79	-	-	-	-	101	97
St. James W-1 P-1	510	24	363	C	180	173	217	141	212	147	-	-	-	-	211	147
St. James W-1 P-2	403	22	232	C	101	125	121	106	119	107	-	-	-	-	113	112
St. James W-1 P-3	577	29	375	C	180	182	200	164	212	159	-	-	-	-	217	153
St. James W-2 P-1	473	24	339	C	167	167	189	144	183	150	-	-	-	-	172	146
St. James W-2 P-2	377	21	246	C	138	102	140	101	140	103	-	-	-	-	134	109
St. James W-2 P-3	549	33	405	C	214	184	235	162	233	171	-	-	-	-	223	179
St. James Twp. P-1	72	3	59	C	41	16	47	11	43	16	-	-	-	-	39	20
St. James Twp. P-2	139	4	109	C	41	61	61	46	60	49	-	-	-	-	47	61
South Branch Twp.	202	7	162	C	116	44	130	31	129	32	-	-	-	-	123	37
COUNTY: 83 TOTALS:	5939	367	4222		2098	2005	2444	1702	2389	1780	-	-	-	-	2247	1913
DISTRICT: 29A TOTALS:	17332	1662	13756		7023	6226	8140	5245	7986	5101	-	-	-	-	7779	5592

VOTES POLLED ON:
NOVEMBER 8, 1988

DISTRICT: 29B

PRECINCTS

7 BLUE EARTH

Amboy	368	28	286	C	180	99	202	79	81	178	-	-	-	-	107	169
Danville Twp.	170	11	145	P	74	66	96	44	49	92	-	-	-	-	51	91
Mapleton	852	67	679	C	305	344	376	280	128	490	-	-	-	-	183	475
Mapleton Twp.	179	19	170	P	85	76	109	59	39	131	-	-	-	-	50	118
Shelby Twp.	241	12	186	C	104	75	123	56	41	126	-	-	-	-	62	119
Sterling Twp.	191	13	146	P	82	61	96	47	38	104	-	-	-	-	39	103
COUNTY: 7 TOTALS:	2001	150	1612		830	721	1002	565	376	1121	-	-	-	-	492	1075

22 FARIBAULT

Barber Twp.	212	14	185	P	97	80	114	67	-	-	108	75	-	-	60	123
Blue Earth W-1	827	90	702	P	394	248	431	217	-	-	442	209	-	-	257	392
Blue Earth W-2	845	114	728	P	448	255	480	237	-	-	480	240	-	-	268	450
Blue Earth W-3	683	69	548	P	318	217	348	178	-	-	348	195	-	-	218	323
Blue Earth Twp.	297	24	244	P	149	87	165	76	-	-	169	72	-	-	94	148
Bricelyn	289	20	259	P	103	152	114	138	-	-	103	153	-	-	39	216
Brush Creek Twp.	166	6	149	P	69	75	83	66	-	-	79	68	-	-	23	121
Clark Twp.	222	27	224	P	107	110	133	87	-	-	131	92	-	-	85	139
Delavan	168	14	144	P	83	58	96	44	-	-	90	51	-	-	58	82
Delavan Twp.	152	20	153	P	83	67	105	47	-	-	101	51	-	-	62	90
Dunbar Twp.	205	17	175	P	108	60	113	59	-	-	103	67	-	-	67	106
Easton	152	11	127	P	43	77	60	62	-	-	61	64	-	-	16	109

Elmore	472	34	373	P	190	165	217	149	-	-	227	140	-	-	124	238
Elmore Twp.	153	9	135	P	75	58	88	46	-	-	89	45	-	-	43	90
Emerald Twp.	178	13	161	P	113	43	116	39	-	-	115	42	-	-	74	83
Foster Twp.	198	16	184	P	105	74	112	68	-	-	111	73	-	-	56	126
Frost	153	17	145	P	86	56	99	46	-	-	97	48	-	-	52	92
Jo Daviess Twp.	186	19	156	P	87	65	100	50	-	-	98	55	-	-	48	104
Kiester	374	37	348	P	146	130	161	169	-	-	143	186	-	-	85	246
Kiester Twp.	199	19	170	P	53	112	80	87	-	-	70	99	-	-	37	130
Lura Twp.	148	19	149	P	78	65	100	47	-	-	97	52	-	-	56	92
Minnesota Lake	438	23	391	P	189	193	232	152	-	-	224	163	-	-	111	275
Minnesota Lake Twp.	133	14	128	P	67	56	83	42	-	-	82	45	-	-	32	96
Pilot Grove Twp.	137	8	104	P	69	33	81	21	-	-	73	29	-	-	50	51
Prescott Twp.	160	11	138	P	71	63	92	44	-	-	80	57	-	-	45	91
Rome Twp.	133	12	108	P	80	46	74	32	-	-	70	38	-	-	34	73
Seely Twp.	170	4	146	P	56	87	64	81	-	-	70	75	-	-	22	124
Verona Twp.	286	23	248	P	147	96	176	68	-	-	162	86	-	-	97	151
Walnut Lake Twp.	177	15	166	P	83	77	92	71	-	-	90	75	-	-	57	108
Walters	75	3	58	P	29	28	25	31	-	-	30	27	-	-	17	41
Wells	1454	181	1290	P	634	614	701	558	-	-	707	545	-	-	422	841
Winnebago	963	67	690	P	434	230	478	187	-	-	476	205	-	-	275	406
Winnebago Twp.	121	20	117	P	72	42	85	31	-	-	82	35	-	-	39	76
COUNTY: 22 TOTALS:	10536	990	9043		4846	3879	5498	3297	-	-	5408	3457	-	-	3023	5833
24 FREEBORN																
Carlston Twp.	240	20	193	C	102	85	120	65	39	130	-	-	-	-	60	125
Freeborn	199	15	163	C	66	93	84	74	27	124	-	-	-	-	27	134
Freeborn Twp.	215	28	184	C	64	112	90	89	20	148	-	-	-	-	29	152
Hartland	212	29	180	C	68	98	88	84	21	145	-	-	-	-	46	123
Hartland Twp.	192	21	175	C	66	93	75	94	30	124	-	-	-	-	35	133
COUNTY: 24 TOTALS:	1058	113	895		366	481	457	406	137	671	-	-	-	-	197	667
46 MARTIN																
Center Creek Twp.	191	17	150	C	95	46	103	42	-	-	100	41	-	-	60	84
Granada	188	19	153	C	77	66	93	54	-	-	88	52	-	-	53	86
Nashville Twp.	141	11	126	C	69	49	86	37	-	-	81	37	-	-	60	61
Pleasant Prairie	204	17	154	C	74	73	86	61	-	-	83	67	-	-	60	88
COUNTY: 46 TOTALS:	724	64	583		315	234	368	194	-	-	352	197	-	-	233	319
81 WASECA																
Byron Twp.	182	19	159	P	78	69	102	48	40	106	-	-	-	-	53	96
Freedom Twp.	267	25	227	P	122	97	146	78	73	139	-	-	-	-	85	139
New Richland	662	76	566	C	263	287	295	257	92	420	-	-	-	-	186	369
New Richland Twp.	254	22	208	C	119	85	132	73	55	137	-	-	-	-	68	137
Otisco Twp.	362	39	306	C	182	118	204	90	86	203	-	-	-	-	144	155
Vivian Twp.	210	10	190	C	103	76	138	47	63	112	-	-	-	-	79	103
Waldorf	162	13	139	P	72	57	88	46	34	92	-	-	-	-	44	89
Wilton Twp.	223	24	188	C	97	86	114	67	44	128	-	-	-	-	55	128
COUNTY: 81 TOTALS:	2322	228	1983		1036	875	1219	706	487	1337	-	-	-	-	714	1216
DISTRICT: 29B TOTALS:	16641	1545	14116		7393	6190	8544	5168	1000	3129	5760	3654	-	-	4659	9110

VOTES POLLED ON:
NOVEMBER 8, 1988

DISTRICT: 30A

PRECINCTS

20 DODGE

Claremont	278	38	241	L	118	113	131	92	69	124	-	-	-	-	-	-	-	149	52
Claremont Twp.	219	33	182	L	114	63	124	52	51	110	-	-	-	-	-	-	-	119	47
Concord Twp.	370	27	299	L	163	124	190	84	96	150	-	-	-	-	-	-	-	188	55
Dodge Center	1079	102	809	L	483	305	506	256	219	416	-	-	-	-	-	-	-	472	175
Ellington Twp.	193	11	169	L	97	70	111	49	62	93	-	-	-	-	-	-	-	104	41
Mantorville	525	59	352	L	198	146	196	118	99	205	-	-	-	-	-	-	-	194	80
Mantorville Twp.	730	87	541	L	343	187	362	142	171	310	-	-	-	-	-	-	-	356	84
Milton Twp.	415	61	323	L	173	147	206	106	114	182	-	-	-	-	-	-	-	175	83
Wasioja Twp.	552	44	366	L	228	129	252	94	120	189	-	-	-	-	-	-	-	251	65
West Concord	466	50	413	L	244	163	254	144	120	226	-	-	-	-	-	-	-	285	62
COUNTY: 20 TOTALS:	4827	512	3695		2161	1447	2332	1137	1121	2005	-	-	-	-	-	-	-	2293	744

74 STEELE

Clinton Falls Twp.	276	36	246	C	160	76	158	83	67	160	-	-	-	-	-	-	-	158	85
Havana Twp.	356	27	311	C	188	116	208	94	89	198	-	-	-	-	-	-	-	217	91
Medford	408	106	383	C	212	155	217	155	83	245	-	-	-	-	-	-	-	198	173
Medford Twp.	196	45	191	C	107	76	120	65	60	106	-	-	-	-	-	-	-	108	76
Merton Twp.	228	24	191	C	82	96	96	88	47	124	-	-	-	-	-	-	-	114	74
Owatonna W-1 P-1	691	94	633	C	458	166	490	127	321	253	-	-	-	-	-	-	-	463	156
Owatonna W-1 P-2	874	51	723	C	456	241	512	197	245	416	-	-	-	-	-	-	-	470	239
Owatonna W-1 P-3	778	48	629	C	397	221	449	167	211	373	-	-	-	-	-	-	-	415	211
Owatonna W-2 P-1	721	68	595	C	349	223	389	189	179	364	-	-	-	-	-	-	-	366	225
Owatonna W-2 P-2	712	70	546	C	337	203	358	178	170	330	-	-	-	-	-	-	-	351	188
Owatonna W-2 P-3	612	108	496	C	266	207	284	199	139	292	-	-	-	-	-	-	-	276	210
Owatonna W-3 P-1	586	88	448	C	259	172	295	137	158	246	-	-	-	-	-	-	-	287	155
Owatonna W-3 P-2	712	100	617	C	335	271	377	233	138	423	-	-	-	-	-	-	-	400	212
Owatonna W-3 P-3	491	73	387	C	196	178	206	167	99	242	-	-	-	-	-	-	-	230	146
Owatonna W-4 P-1	649	100	561	C	336	205	360	190	155	347	-	-	-	-	-	-	-	316	232
Owatonna W-4 P-2	839	92	680	C	396	261	421	240	184	399	-	-	-	-	-	-	-	391	274
Owatonna W-4 P-3	755	79	623	C	372	229	381	230	163	377	-	-	-	-	-	-	-	330	283
Owatonna W-5 P-1	637	112	487	C	286	196	316	163	138	321	-	-	-	-	-	-	-	292	185
Owatonna W-5 P-2	675	82	530	C	321	201	359	165	148	335	-	-	-	-	-	-	-	341	179
Owatonna W-5 P-3	754	99	643	C	371	259	414	217	165	415	-	-	-	-	-	-	-	363	270
Owatonna Twp.	651	70	550	L	332	206	355	164	153	330	-	-	-	-	-	-	-	333	170
COUNTY: 74 TOTALS:	12601	1572	10473		6216	3958	6765*	3448	3152*	6296	-	-	-	-	-	-	-	6419	3834
DISTRICT: 30A TOTALS:	17428	2084	14168		8377	5405	9097	4585	4273	8301	-	-	-	-	-	-	-	8712	4578

VOTES POLLED ON:
NOVEMBER 8, 1988

DISTRICT: 30B

PRECINCTS

20 DODGE

Ashland Twp.	233	16	178	L	96	77	112	60	57	104	-	-	-	-	67	67
Canisteo Twp.	428	33	284	L	166	105	180	86	90	172	-	-	-	-	131	99
Hayfield	878	71	578	L	273	294	315	234	128	393	-	-	-	-	215	267
Hayfield Twp.	210	21	189	L	71	114	95	89	37	138	-	-	-	-	57	97
Kasson	2028	211	1445	L	808	590	874	476	405	848	-	-	-	-	553	593
Ripley Twp.	131	12	99	L	62	37	64	33	43	38	-	-	-	-	42	37
Vernon Twp.	359	37	287	L	112	175	135	143	50	223	-	-	-	-	100	147
Westfield Twp.	265	24	192	L	99	86	110	70	44	125	-	-	-	-	94	67
COUNTY: 20 TOTALS:	4532	425	3252		1687	1478	1885	1191	854	2041	-	-	-	-	1259	1374

24 FREEBORN

Bath Twp.	302	38	271	C	126	139	144	120	73	175	-	-	-	-	151	114
Clarks Grove	356	36	303	C	158	123	171	114	69	211	-	-	-	-	167	121
Geneva	242	22	187	C	92	89	108	74	35	137	-	-	-	-	93	92
Geneva Twp.	262	29	229	C	120	102	128	97	50	165	-	-	-	-	133	93
Hollandale	195	22	179	C	139	28	138	33	83	68	-	-	-	-	133	35
Newry Twp.	283	32	247	C	117	124	136	107	66	172	-	-	-	-	120	124
COUNTY: 24 TOTALS:	1640	179	1416		752	605	825	545	376	928	-	-	-	-	797	579

50 MOWER

Brownsdale	414	49	370	P	164	198	180	182	99	258	-	-	-	-	147	212
Red Rock Twp.	518	40	418	P	146	259	196	210	94	316	-	-	-	-	168	240
Udolpho Twp.	329	9	267	P	97	165	117	144	66	196	-	-	-	-	108	156
Waltham	107	12	99	P	38	57	42	51	19	79	-	-	-	-	27	71
Waltham Twp.	253	19	220	P	110	100	132	82	53	165	-	-	-	-	96	121
COUNTY: 50 TOTALS:	1621	129	1374		555	779	667	669	331	1014	-	-	-	-	546	800

74 STEELE

Aurora Twp.	352	25	285	C	137	130	158	118	71	193	-	-	-	-	117	146
Berlin Twp.	277	30	236	C	99	130	124	104	41	167	-	-	-	-	117	118
Blooming Prairie	1077	198	913	C	422	456	493	389	184	621	-	-	-	-	365	526
Blooming Prairie Twp.	262	33	225	C	97	121	111	107	46	161	-	-	-	-	91	130
Deerfield Twp.	281	38	252	C	151	94	173	72	64	159	-	-	-	-	152	97
Ellendale	325	60	290	C	154	123	170	106	66	195	-	-	-	-	152	131
Lemond Twp.	276	31	239	C	139	91	153	81	66	155	-	-	-	-	130	102
Meriden Twp.	386	37	331	C	211	113	220	106	125	185	-	-	-	-	203	125

Somerset Twp.	463	42	404	C	234	152	230	158	89	273	-	-	-	-	205	192
Summit Twp.	303	30	261	C	121	128	129	129	44	203	-	-	-	-	109	148
COUNTY: 74 TOTALS:	4002	524	3436		1765	1538	1961	1370	796	2312	-	-	-	-	1641	1715
81 WASECA																
Blooming Grove Twp.	312	20	274	C	149	118	173	91	72	170	-	-	-	-	141	128
Waseca W-1 P-A	423	62	318	C	153	151	182	124	82	204	-	-	-	-	133	177
Waseca W-1 P-B	1139	197	941	C	512	403	554	354	172	667	-	-	-	-	424	506
Waseca W-2 P-A	1035	121	856	C	443	367	506	288	217	556	-	-	-	-	409	430
Waseca W-2 P-B	600	62	489	C	259	210	310	154	115	321	-	-	-	-	254	221
Waseca W-3 P-A	915	150	566	C	250	295	287	258	113	405	-	-	-	-	212	345
Waseca W-3 P-B	814	89	696	C	361	310	409	266	148	503	-	-	-	-	334	359
Woodville Twp.	679	73	596	C	364	214	426	154	169	395	-	-	-	-	349	244
COUNTY: 81 TOTALS:	5917	774	4736		2491	2068	2847	1689	1088	3221	-	-	-	-	2256	2410
DISTRICT: 30B TOTALS:	17712	2031	14214		7250	6468	8185	5464	3445	9516	-	-	-	-	6499	6878

VOTES POLLED ON:
NOVEMBER 8, 1988

DISTRICT: 31A

PRECINCTS

24 FREEBORN

	VOTER REGISTRATION			VOTING SYSTEM	PRESIDENT VICE PRESIDENT		U.S. SENATOR		U.S. REP DISTRICT 1		STATE REP DISTRICT 31A	
	PERSONS REGISTERED	PERSONS REGISTERED ON ELECTION DAY	TOTAL NUMBER OF PERSONS VOTING		BUSH AND	DUKAKIS AND	DURENBERGER	HUBERT	CURT	PENNY	BOB	COLIN
Albert Lea W-1 P-1	1252	138	1063	C	523	502	598	440	249	732	-	734
Albert Lea W-1 P-2	804	81	729	C	472	240	550	166	311	377	-	598
Albert Lea W-2 P-1	999	163	852	C	419	403	476	350	231	537	-	568
Albert Lea W-2 P-2	737	125	533	C	185	319	215	294	87	396	-	284
Albert Lea W-3 P-1	1008	121	827	C	290	490	341	456	125	605	-	454
Albert Lea W-3 P-2	745	126	646	C	302	334	339	299	141	466	-	436
Albert Lea W-4 P-1	1156	131	966	C	413	520	497	451	211	662	-	608
Albert Lea W-4 P-2	733	73	589	C	251	316	297	281	120	425	-	374
Albert Lea W-5 P-1	1363	179	993	C	321	623	378	576	161	737	-	517
Albert Lea W-6 P-1	1204	171	976	C	304	633	344	601	157	732	-	523
Albert Lea W-6 P-2	541	103	413	C	128	274	143	256	55	317	-	204
Albert Lea Twp. P-1	781	88	678	C	302	348	334	324	148	473	-	436
Albert Lea Twp. P-2	19	0	15	C	4	10	6	8	1	11	-	7
Alden	395	60	331	C	147	165	169	149	65	233	-	234
Alden Twp.	212	35	187	C	95	87	106	78	37	139	-	135
Bancroft Twp.	787	88	663	C	295	345	349	296	145	469	-	409
Conger	101	9	95	C	50	40	56	38	28	59	-	70
Emmons	287	52	258	C	114	132	132	112	43	186	-	182
Freeman Twp.	326	24	277	C	112	153	113	150	41	198	-	169
Glenville	464	78	394	C	134	239	151	229	67	291	-	261
Hayward	190	20	151	C	48	93	63	79	21	117	-	79

Hayward Twp.	280	22	238	C	101	118	112	114	49	167	-	-	-	-	152	77
Manchester	61	1	51	C	13	29	17	28	3	42	-	-	-	-	33	15
Manchester Twp.	292	35	250	C	102	142	134	114	54	182	-	-	-	-	152	93
Mansfield Twp.	214	30	201	C	90	107	109	89	38	155	-	-	-	-	131	67
Moscow Twp.	392	33	333	C	137	186	165	160	78	221	-	-	-	-	158	169
Nunda Twp.	236	72	196	C	72	117	92	100	41	142	-	-	-	-	114	79
Pickersel Lake Twp.	468	67	440	C	246	189	262	171	107	297	-	-	-	-	324	111
Riceland Twp.	318	28	271	C	135	127	145	121	66	190	-	-	-	-	172	96
Shell Rock Twp.	295	33	233	C	93	132	111	114	52	152	-	-	-	-	139	85
Twin Lakes	101	14	79	C	25	51	34	45	16	62	-	-	-	-	42	39
COUNTY: 24 TOTALS:	16761	2200	13928		5923	7464	6838	6689	2948	9772	-	-	-	-	8699	4940
DISTRICT: 31A TOTALS:	16761	2200	13928		5923	7464	6838	6689	2948	9772	-	-	-	-	8699	4940

VOTES POLLED ON:
NOVEMBER 8, 1988

DISTRICT: 31B

VOTER REGISTRATION				PRESIDENT VICE PRESIDENT		U.S. SENATOR		U.S. REP DISTRICT 1		STATE REP DISTRICT 31B			
PERSONS REGISTERED		PERSONS REGISTERED ON ELECTION DAY		TYPE OF VOTING SYSTEM	BUSH AND	DUKAKIS AND	DAVE	HUBERT	HUMPHREY	CURT	SCHEINER	LEO	REIDING
AS OF 7 AM					1010101	1010201	1020102	1020102	1020202	1040103	1040201	2490101	2490201
PERSONS		PERSONS VOTING			IR	DFL	IR	DFL	IR	DFL	IR	DFL	DFL

PRECINCTS

24 FREEBORN

London Twp.	222	27	195	C	72	113	101	85	28	153	-	-	-	-	61	132
Myrtle	46	8	45	C	13	30	18	26	6	33	-	-	-	-	10	33
Oakland Twp.	312	24	248	C	100	143	112	132	64	158	-	-	-	-	101	146
COUNTY: 24 TOTALS:	580	59	488		185	286	231	243	98	344	-	-	-	-	172	311

50 MOWER

Austin W-1 P-1	1090	105	872	C	311	525	352	490	168	590	-	-	-	-	291	560
Austin W-1 P-2	1096	90	860	C	232	594	318	513	139	662	-	-	-	-	278	571
Austin W-1 P-3	1240	70	998	C	372	595	433	536	226	689	-	-	-	-	386	584
Austin W-1 P-4	1197	84	961	C	388	537	466	461	218	660	-	-	-	-	376	566
Austin W-2 P-1	1124	78	844	C	280	529	352	456	156	600	-	-	-	-	303	513
Austin W-2 P-2	892	82	756	C	236	483	299	419	146	533	-	-	-	-	247	294
Austin W-2 P-3	891	45	727	C	326	380	365	344	195	491	-	-	-	-	314	404
Austin W-2 P-4	1134	46	933	C	359	548	419	485	206	651	-	-	-	-	371	552
Austin W-2 P-5	1085	64	807	C	396	389	449	336	223	525	-	-	-	-	366	424
Austin W-3 P-1	862	79	697	C	149	518	213	454	79	561	-	-	-	-	217	467
Austin W-3 P-2	908	91	732	C	158	539	207	498	99	577	-	-	-	-	208	514
Austin W-3 P-3	1339	66	1050	C	312	687	355	641	178	787	-	-	-	-	362	657
Austin W-3 P-4	1447	64	1171	C	277	858	321	800	140	937	-	-	-	-	350	802
Austin Twp.	1235	59	989	P	329	639	436	519	230	739	-	-	-	-	382	596
Lansing Twp.	894	37	716	P	205	491	258	435	133	561	-	-	-	-	224	479
Lyle	334	32	256	P	83	162	102	147	52	202	-	-	-	-	85	167
Lyle Twp.	243	26	219	P	75	140	92	125	36	181	-	-	-	-	74	142
Mapleview	119	10	104	P	16	79	22	78	15	87	-	-	-	-	28	75

Nevada Twp.	254	18	220	P	71	143	104	108	47	169	-	-	-	-	68	149
Rose Creek	242	20	200	P	49	145	65	131	33	164	-	-	-	-	64	132
Windom Twp.	371	28	309	P	97	202	134	170	64	244	-	-	-	-	111	194
COUNTY: 50 TOTALS:	17997	1194	14421		4721	9183	5762	8146	2783	10610	-	-	-	-	5105	8842
DISTRICT: 31B TOTALS:	18577	1253	14909		4906	9469	5993	8389	2881	10954	-	-	-	-	5277	9153

VOTES POLLED ON:
NOVEMBER 8, 1988

DISTRICT: 32A

PRECINCTS

55 OLMTSTED

Byron	1178	224	1034	O	564	452	656	349	272	746	-	-	-	-	552	461
Dover	230	24	195	O	112	77	128	65	63	128	-	-	-	-	108	82
Dover Twp.	238	26	195	O	119	73	126	65	66	127	-	-	-	-	117	76
Elmira Twp.	199	33	171	O	108	59	113	56	60	110	-	-	-	-	99	67
Eyota	756	51	646	O	383	248	397	233	193	438	-	-	-	-	359	269
Eyota Twp.	315	26	262	O	178	81	190	69	84	177	-	-	-	-	179	83
Farmington Twp.	334	28	265	O	127	129	167	88	78	183	-	-	-	-	139	122
Haverhill Twp.	891	93	717	O	418	282	512	187	268	442	-	-	-	-	473	220
High Forest Twp.	625	76	532	O	311	210	349	180	188	339	-	-	-	-	297	226
Kalmar Twp.	690	86	578	O	341	223	388	171	179	390	-	-	-	-	342	229
Marion Twp.	3192	394	2560	O	1480	1035	1662	838	849	1667	-	-	-	-	1449	1052
Orion Twp.	294	37	262	O	139	112	175	81	84	174	-	-	-	-	150	104
Pleasant Grove Twp.	413	45	336	O	192	135	223	108	111	220	-	-	-	-	200	133
Quincy Twp.	211	15	172	O	89	77	102	63	51	120	-	-	-	-	85	83
Rochester W-1 P-4	33	3	22	O	11	11	10	12	3	18	-	-	-	-	12	9
Rochester W-2 P-4	1093	223	1057	O	683	363	767	262	378	657	-	-	-	-	687	316
Rochester W-4 P-4	62	11	66	O	47	18	53	11	22	43	-	-	-	-	45	13
Rochester W-5 P-4	66	10	71	O	44	27	52	17	24	46	-	-	-	-	43	22
Rochester Twp.	2280	263	1853	O	1188	646	1369	439	596	1219	-	-	-	-	1176	614
Rock Dell Twp.	371	36	311	O	170	138	195	112	93	212	-	-	-	-	149	156
Salem Twp.	622	74	533	O	290	228	333	183	162	364	-	-	-	-	302	223
Stewartville	2410	393	1903	O	1140	728	1241	622	644	1234	-	-	-	-	1158	703
Viola Twp.	297	55	263	O	167	94	162	96	89	170	-	-	-	-	139	119
COUNTY: 55 TOTALS:	16800	2226	14004		8301	5446	9370	4307	4557	9224	-	-	-	-	8260	5382

85 WINONA

Elba	126	19	111	P	28	73	45	58	13	95	-	-	-	-	26	82
Elba Twp.	156	8	118	P	54	60	64	49	27	90	-	-	-	-	51	65
St. Charles	1389	233	1145	P	664	448	750	367	392	731	-	-	-	-	708	406
St. Charles Twp.	258	23	195	P	129	61	149	39	74	118	-	-	-	-	127	62
COUNTY: 85 TOTALS:	1929	283	1569		875	642	1008	513	506	1034	-	-	-	-	912	615
DISTRICT: 32A TOTALS:	18729	2509	15573		9176	6088	10378	4820	5063	10258	-	-	-	-	9172	5997

VOTES POLLED ON:
NOVEMBER 8, 1988

DISTRICT: 32B

PRECINCTS

23 FILLMORE

	VOTER REGISTRATION				PRESIDENT VICE PRESIDENT		U.S. SENATOR		U.S. REP DISTRICT 1		STATE REP DISTRICT 32B			
	PERSONS REGISTERED	PERSONS REGISTERED ON DAY	PERSONS VOTING	TYPE OF VOTING SYSTEM	BUSH AND	DUKAKIS AND	DURENBERGER	HUBERT	SCHRIMPF	TIMOTHY	ELTON	REEDALEN	WILLIAM JONES	
Amherst Twp.	177	11	140	C	59	81	66	69	30	100	-	-	-	60
Arendahl Twp.	206	10	142	C	85	55	104	37	49	81	-	-	108	33
Beaver Twp.	132	26	120	C	45	71	53	64	18	93	-	-	69	47
Bloomfield Twp.	215	37	207	C	93	108	130	75	45	148	-	-	127	79
Bristol Twp.	233	14	161	C	84	77	101	55	42	110	-	-	131	36
Canton	240	11	155	C	64	85	82	69	29	106	-	-	103	50
Canton Twp.	187	19	143	C	68	73	93	49	34	99	-	-	110	33
Carimona Twp.	219	11	173	C	93	74	116	47	52	104	-	-	127	44
Carrollton Twp.	180	10	131	C	84	45	97	32	53	67	-	-	101	29
Chatfield	662	112	528	C	311	206	341	179	153	323	-	-	403	118
Chatfield Twp.	262	28	199	C	92	101	113	81	44	137	-	-	134	59
Fillmore Twp.	277	38	231	C	139	87	149	78	84	129	-	-	174	56
Forestville Twp.	238	28	201	C	132	66	150	46	66	120	-	-	146	52
Fountain	202	15	148	C	84	50	87	48	36	95	-	-	114	22
Fountain Twp.	223	24	185	C	115	64	133	45	65	103	-	-	133	47
Harmony	651	54	519	C	268	230	316	184	96	349	-	-	356	149
Harmony Twp.	215	23	175	C	85	75	102	66	38	121	-	-	114	54
Holt Twp.	161	22	121	C	67	52	82	38	41	69	-	-	87	34
Jordan Twp.	216	30	185	C	104	74	121	59	46	127	-	-	124	57
Lanesboro	544	52	427	C	234	171	258	145	135	247	-	-	302	116
Mabel	528	37	411	C	206	183	244	150	106	251	-	-	286	111
Newburg Twp.	270	23	221	C	101	119	137	80	60	153	-	-	145	72
Norway Twp.	202	15	140	C	66	71	88	50	36	87	-	-	99	40
Ostrander	162	16	136	C	68	60	79	50	43	79	-	-	93	36
Peterson	187	7	133	C	66	55	77	45	35	84	-	-	77	46
Pilot Mound Twp.	182	21	170	C	96	67	110	50	49	96	-	-	129	35
Preble Twp.	154	17	122	C	63	58	78	41	26	82	-	-	84	38
Preston W-1	275	47	239	C	123	112	160	69	57	161	-	-	173	65
Preston W-2	584	60	492	C	277	178	320	144	145	285	-	-	317	144
Preston Twp.	144	16	115	C	64	45	77	32	31	73	-	-	81	28
Rushford	851	101	701	C	328	333	400	279	180	454	-	-	482	198
Rushford Village	354	54	301	C	150	139	191	105	75	205	-	-	212	82
Spring Valley W-1	732	95	566	C	305	238	341	197	172	340	-	-	407	143
Spring Valley W-2	727	88	530	C	278	216	345	153	140	317	-	-	346	156
Spring Valley Twp.	307	38	242	C	132	103	148	86	69	157	-	-	174	66
Sumner Twp.	255	44	219	C	114	97	153	56	52	143	-	-	142	68
Whalan	64	8	55	C	22	29	19	31	12	37	-	-	25	27
Wykoff	324	30	269	C	159	93	189	71	101	153	-	-	199	62
York Twp.	206	17	163	C	80	73	101	53	54	93	-	-	118	41
COUNTY: 23 TOTALS:	11948	1309	9516		5004	4114	5951	3208	2599	5978	-	-	6631	2633

50 MOWER

Adams	517	56	458	P	191	248	248	198	85	363	-	-	-	-	208	228
Adams Twp.	265	23	232		86	143	96	133	25	205	-	-	-	-	100	129
Bennington Twp.	113	17	100	P	43	54	54	45	17	81	-	-	-	-	61	38
Clayton Twp.	92	16	89	P	30	55	45	43	21	67	-	-	-	-	51	35
Dexter	177	20	151	P	50	98	65	80	27	121	-	-	-	-	73	74
Dexter Twp.	192	19	166	P	66	100	86	76	35	126	-	-	-	-	67	95
Elkton	84	7	77	P	37	39	38	37	16	60	-	-	-	-	43	33
Frankford Twp.	197	22	158	P	75	79	95	58	37	119	-	-	-	-	100	56
Grand Meadow	524	69	420	P	207	195	242	166	128	285	-	-	-	-	248	155
Grand Meadow Twp.	204	27	178	P	91	85	99	76	41	136	-	-	-	-	84	88
Le Roy	487	61	416	P	175	226	238	167	78	321	-	-	-	-	227	173
Le Roy Twp.	235	7	188	P	79	105	111	74	39	146	-	-	-	-	121	63
Lodi Twp.	146	16	138	P	61	73	79	59	25	110	-	-	-	-	79	53
Marshall Twp.	212	24	197	P	78	115	92	100	40	150	-	-	-	-	98	94
Pleasant Valley	163	20	140	P	72	64	84	55	44	92	-	-	-	-	77	61
Racine	179	35	171	P	116	50	121	48	62	108	-	-	-	-	118	52
Racine Twp.	228	44	213	P	128	84	144	67	77	134	-	-	-	-	140	68
Sargeant	52	5	46	P	20	26	28	16	11	34	-	-	-	-	21	23
Sargeant Twp.	169	23	140	P	80	59	97	42	47	93	-	-	-	-	96	42
Taopi	53	2	42	P	8	33	13	28	6	35	-	-	-	-	15	26

COUNTY: 50 TOTALS: 4289 513 3720 1693 1931 2075 1568 861 2786 - - - - 2027 1586

55 OLMSTED

Chatfield	586	88	494	O	284	200	323	163	168	323	-	-	-	-	369	113
-----------	-----	----	-----	---	-----	-----	-----	-----	-----	-----	---	---	---	---	-----	-----

COUNTY: 55 TOTALS: 586 88 494 284 200 323 163 168 323 - - - - 369 113

DISTRICT: 32B TOTALS: 16823 1910 13730 6981 6245 8349 4939 3628 9087 - - - - 9027 4332

VOTES POLLED ON:
NOVEMBER 8, 1988

DISTRICT: 33A

VOTER REGISTRATION				PRESIDENT VICE PRESIDENT		U.S. SENATOR		U.S. REP DISTRICT 1		STATE REP DISTRICT 33A	
PERSONS REGISTERED	PERSONS REGISTERED ON DAY	TOTAL NUMBER OF PERSONS VOTING	VOTING SYSTEM TYPE OF	BUSH AND	DUKAKIS AND BENTSEN	D A V E D U R E N B E R G E R	H U B E R T H U M P H R E E I I I	C U R T S C H R I M P F	T I M O T H Y P E N N Y	G I L G U T K N E C H T	C H R I S T I A N
				IR	DFL	IR	DFL	IR	DFL		
7				1010101	1010201	1020102	1020202	1040103	1040201	2520101	2520201
AM											
IR				IR	DFL	IR	DFL	IR	DFL	IR	DFL

PRECINCTS

55 OLMSTED

Cascade Twp.	1465	166	1196	O	762	418	837	327	459	724	-	-	-	-	833	342
Rochester W-3 P-1	2005	392	1689	O	984	680	1136	498	547	1081	-	-	-	-	1007	583
Rochester W-3 P-2	1847	314	1468	O	897	548	1018	394	450	975	-	-	-	-	892	501
Rochester W-3 P-3	1722	214	1352	O	755	579	853	458	396	927	-	-	-	-	833	472
Rochester W-3 P-4	1940	288	1681	O	989	673	1160	481	537	1103	-	-	-	-	1072	527
Rochester W-4 P-3	473	49	366	O	196	161	212	137	119	238	-	-	-	-	209	142
Rochester W-5 P-1b	1079	103	876	O	414	438	532	313	234	619	-	-	-	-	489	342
Rochester W-5 P-2	2160	189	1781	O	1049	701	1236	499	652	1093	-	-	-	-	1151	571

Rochester W-5 P-3	2070	294	1684	O	1034	631	1172	458	610	1030	-	-	-	-	1087	530
Rochester W-6 P-1	2143	238	1795	O	1160	612	1332	402	612	1135	-	-	-	-	1261	472
Rochester W-6 P-2	2024	221	1705	O	1052	621	1201	453	598	1065	-	-	-	-	1155	489
Rochester W-6 P-3	3020	519	2431	O	1458	938	1701	665	796	1585	-	-	-	-	1596	746
COUNTY: 55 TOTALS:	21948	2987	18024		10750	7000	12390	5085	6010	11575	-	-	-	-	11585	5717
DISTRICT: 33A TOTALS:	21948	2987	18024		10750	7000	12390	5085	6010	11575	-	-	-	-	11585	5717

VOTES POLLED ON:
NOVEMBER 8, 1988

DISTRICT: 33B

PRECINCTS

55 OLMSTED

	VOTER REGISTRATION			TYPE OF VOTING SYSTEM	PRESIDENT VICE PRESIDENT		U.S. SENATOR		U.S. REP DISTRICT 1						STATE REP DISTRICT 33B	
	PERSONS REGISTERED	PERSONS REGISTERED ON DAY	TOTAL NUMBER OF PERSONS VOTING		BUSH AND	DUKAKIS AND	DURENBERGER	HUBERT	SCHRIMPF	TIMOTHY	PENNY					
Rochester W-1 P-1	1989	293	1686	O	976	697	1133	514	529	1122	-	-	-	-	1102	499
Rochester W-1 P-2	1733	227	1247	O	654	584	737	474	356	865	-	-	-	-	734	459
Rochester W-1 P-3	1912	248	1475	O	719	724	849	575	391	1044	-	-	-	-	829	555
Rochester W-2 P-1	2189	292	1742	O	1005	704	1191	472	581	1095	-	-	-	-	1144	470
Rochester W-2 P-2	2308	230	1902	O	1137	732	1354	476	670	1187	-	-	-	-	1354	436
Rochester W-2 P-3	1744	262	1251	O	599	617	719	452	366	839	-	-	-	-	681	460
Rochester W-4 P-1	1783	212	1201	O	578	575	664	471	372	755	-	-	-	-	626	458
Rochester W-4 P-2	3152	402	2447	O	1271	1123	1477	873	751	1623	-	-	-	-	1445	838
Rochester W-5 P-1a	753	126	601	O	285	307	341	237	171	409	-	-	-	-	309	254
COUNTY: 55 TOTALS:	17563	2292	13552		7224	6063	8465	4544	4187	8939	-	-	-	-	8224	4429
DISTRICT: 33B TOTALS:	17563	2292	13552		7224	6063	8465	4544	4187	8939	-	-	-	-	8224	4429

VOTES POLLED ON:
NOVEMBER 8, 1988

DISTRICT: 34A

PRECINCTS

28 HOUSTON

Black Hammer Twp.	155	22	127	P	58	67	76	48	25	101	-	-	-	-	76	51
Brownsville	236	26	197	P	75	105	89	91	31	150	-	-	-	-	130	54
Brownsville Twp.	229	15	162	P	62	94	75	85	26	135	-	-	-	-	107	53
Caledonia P-1	771	70	612	P	319	272	381	218	192	401	-	-	-	-	485	113
Caledonia P-2	960	100	797	P	432	337	498	273	211	560	-	-	-	-	621	156
Caledonia Twp.	347	17	279	P	147	121	180	89	91	182	-	-	-	-	222	54
Crooked Creek Twp.	152	20	124	P	76	47	82	37	32	82	-	-	-	-	80	40
Eitzen	138	18	119	P	89	28	97	16	56	60	-	-	-	-	100	17
Hokah	379	61	324	P	144	170	163	140	73	239	-	-	-	-	188	127
Hokah Twp.	293	41	260	P	138	117	161	93	70	187	-	-	-	-	184	68
Houston	695	46	534	P	319	196	341	170	186	323	-	-	-	-	420	103
Houston Twp.	290	38	250	P	150	93	183	63	100	146	-	-	-	-	197	51
Jefferson Twp.	80	5	65	P	37	26	35	28	19	44	-	-	-	-	56	8
La Crescent P-1	1155	161	962	P	519	426	587	347	283	655	-	-	-	-	642	289
La Crescent P-2	1465	248	1204	P	617	573	715	457	353	827	-	-	-	-	768	401
La Crescent Twp.	779	126	691	P	372	301	447	223	236	432	-	-	-	-	455	213
Mayville Twp.	221	25	184	P	97	85	101	79	53	128	-	-	-	-	144	35
Money Creek Twp.	242	33	200	P	102	86	111	82	62	136	-	-	-	-	144	55
Mound Prairie Twp.	311	27	252	P	145	99	160	83	83	163	-	-	-	-	177	72
Sheldon Twp.	202	13	156	P	97	52	113	39	69	81	-	-	-	-	126	29
Spring Grove	729	73	559	P	277	262	347	189	147	397	-	-	-	-	422	129
Spring Grove Twp.	270	35	234	P	112	109	138	86	68	162	-	-	-	-	158	73
Union Twp.	191	15	156	P	88	64	97	58	50	104	-	-	-	-	122	31
Wilmington Twp.	262	24	231	P	152	72	169	57	94	134	-	-	-	-	195	33
Winnebago Twp.	164	14	141	P	81	52	92	48	46	95	-	-	-	-	107	33
Yucatan Twp.	184	31	160	P	72	82	95	57	57	98	-	-	-	-	111	46
COUNTY: 28 TOTALS:	10900	1304	8980		4777	3936	5533	3156	2713	6022	-	-	-	-	6437	2334

85 WINONA

Altura	200	16	177	P	103	71	129	44	61	109	141	34
Dakota	232	19	165	P	72	91	79	79	35	122	96	59
Dresbach Twp.	193	26	147	P	71	68	86	58	48	95	88	56
Fremont Twp.	203	14	168	P	93	64	114	50	64	101	131	28
Hart Twp.	162	18	138	P	70	61	88	47	49	88	107	26
Hillsdale Twp.	385	42	248	P	140	100	152	87	93	151	183	61
Homer Twp.	846	65	666	P	383	261	423	208	245	400	468	176
Lewiston	683	67	564	P	317	231	342	214	183	375	434	116
Mount Vernon Twp.	191	15	160	P	64	90	91	65	42	113	116	40
New Hartford Twp.	431	33	328	P	158	159	186	125	104	217	199	121

Norton Twp.	308	30	268	P	131	123	163	97	88	174	-	-	-	-	199	64
Pleasant Hill Twp.	303	24	235	P	145	77	185	67	121	111	-	-	-	-	178	53
Richmond Twp.	396	41	342	P	190	140	214	116	111	227	-	-	-	-	231	105
Saratoga Twp.	248	25	186	P	108	69	128	51	54	129	-	-	-	-	127	54
Stockton	315	26	219	P	109	96	123	89	74	138	-	-	-	-	134	77
Utica	116	22	97	P	53	44	57	37	32	64	-	-	-	-	60	34
Utica Twp.	289	37	260	P	135	119	165	91	80	177	-	-	-	-	198	59
Warren Twp.	342	45	264	P	146	110	176	82	97	164	-	-	-	-	195	65
Whitewater Twp.	104	11	97	P	49	47	62	30	19	76	-	-	-	-	55	40
Wilson Twp.	772	37	550	P	329	211	364	175	231	310	-	-	-	-	409	124
Wisconsin Twp.	235	17	157	P	78	74	85	46	51	97	-	-	-	-	95	60
COUNTY: 85 TOTALS:	6954	630	5436		2944	2306	3392	1858	1882	3438	-	-	-	-	3844	1452
DISTRICT: 34A TOTALS:	17854	1934	14416		7721	6242	8925	5014	4595	9460	-	-	-	-	10281	3786

VOTES POLLED ON:
NOVEMBER 8, 1988

DISTRICT: 34B

PRECINCTS

85 WINONA

Goodview P-1	599	54	531	L	253	261	291	219	149	336	-	-	-	-	255	241
Goodview P-2	982	109	828	L	442	366	473	310	207	535	-	-	-	-	347	413
Minnesota City	153	13	111	P	40	68	51	52	25	79	-	-	-	-	50	58
Rollingstone	423	13	319	P	149	164	185	131	71	244	-	-	-	-	140	178
Rollingstone Twp.	751	51	610	P	328	268	380	214	191	412	-	-	-	-	296	303
Winona W-1 P-1	742	83	551	L	257	285	303	225	170	310	-	-	-	-	214	277
Winona W-1 P-2	1490	307	989	L	540	430	590	296	287	497	-	-	-	-	382	439
Winona W-1 P-3	1165	197	860	L	430	419	515	292	272	396	-	-	-	-	320	364
Winona W-1 P-4	701	63	583	L	328	237	391	166	212	320	-	-	-	-	234	293
Winona W-2 P-1	963	79	774	L	348	411	436	304	255	426	-	-	-	-	286	404
Winona W-2 P-2	999	117	820	L	413	390	467	297	224	478	-	-	-	-	297	405
Winona W-2 P-3	947	92	716	L	336	363	401	283	228	393	-	-	-	-	247	389
Winona W-2 P-4	1182	147	839	L	422	402	512	271	277	431	-	-	-	-	332	384
Winona W-3 P-1	983	173	748	L	320	414	413	280	237	411	-	-	-	-	261	384
Winona W-3 P-2	2849	309	1112	L	531	568	657	348	313	619	-	-	-	-	432	524
Winona W-3 P-3	792	115	603	L	278	312	352	214	181	340	-	-	-	-	202	316
Winona W-3 P-4	788	83	633	L	316	301	366	232	209	335	-	-	-	-	258	301
Winona W-4 P-1	894	96	683	L	262	426	346	318	183	405	-	-	-	-	226	383
Winona W-4 P-2	749	53	615	L	216	381	283	291	179	343	-	-	-	-	192	343
Winona W-4 P-3	649	66	557	L	184	359	225	309	138	334	-	-	-	-	153	323
Winona W-4 P-4	1024	83	890	L	528	353	598	254	331	437	-	-	-	-	344	430
Winona Twp.	541	39	431	P	257	184	301	118	177	247	-	-	-	-	214	212
COUNTY: 85 TOTALS:	20366	2342	14803		7178	7342	8536	5424	4516	8328	-	-	-	-	5682	7364
DISTRICT: 34B TOTALS:	20366	2342	14803		7178	7342	8536	5424	4516	8328	-	-	-	-	5682	7364

VOTES POLLED ON:
NOVEMBER 8, 1988

DISTRICT: 35A

PRECINCTS

43 MCLEOD

	PERSONS REGISTERED AS OF 7 AM	PERSONS REGISTERED ON DAY	TOTAL NUMBER OF VOTING	TYPE OF VOTING SYSTEM	PRESIDENT VICE PRESIDENT BUSH AND QUAYLE 1 0 1 0 1 0 1	DUKAKIS AND BENTSEN 1 0 1 0 2 0 1	U.S. SENATOR DAVE DURENBERGER 1 0 2 0 1 0 2	HUBERT HUMPHREY 1 1 1	U.S. REP DISTRICT 2 VIN WEBER 1 0 5 0 1 0 1	PETERSON DOUG 1 0 5 0 2 0 2					STATE REP DISTRICT 35A GARY SCHAFER 2 5 6 0 1 0 1	DARRELL MOSEEL 2 5 6 0 2 0 2
					IR	DFL	IR	DFL	IR	DFL					IR	DFL
Bergen Twp.	423	58	398	P	249	137	279	111	283	112	-	-	-	-	276	118
Biscay	55	14	64	P	33	29	33	30	40	23	-	-	-	-	43	19
Brownston	383	46	320	P	168	138	187	121	190	125	-	-	-	-	194	118
Glencoe P-1	588	86	497	P	284	204	324	163	272	218	-	-	-	-	309	179
Glencoe P-2	596	105	566	P	302	236	329	212	304	251	-	-	-	-	337	215
Glencoe P-3	639	78	549	P	285	246	318	214	284	256	-	-	-	-	318	225
Glencoe P-4	558	112	512	P	258	235	305	189	269	230	-	-	-	-	285	219
Glencoe Twp.	340	47	299	P	154	130	180	112	155	143	-	-	-	-	172	124
Hale Twp.	468	44	409	P	176	215	190	208	195	205	-	-	-	-	196	206
Hassan Valley Twp.	466	61	421	P	232	177	265	151	283	138	-	-	-	-	272	146
Helen Twp.	475	61	416	P	231	169	273	137	251	161	-	-	-	-	259	152
Lester Prairie	613	93	574	P	344	216	368	196	402	161	-	-	-	-	406	156
Penn Twp.	166	20	144	P	91	50	101	39	95	46	-	-	-	-	90	52
Plato	226	20	193	P	132	54	141	52	142	51	-	-	-	-	149	43
Rich Valley Twp.	369	39	301	P	142	151	159	136	167	132	-	-	-	-	163	134
Silver Lake	423	28	322	P	129	179	137	178	164	146	-	-	-	-	166	144
Sumter Twp.	256	37	244	P	151	79	171	67	169	72	-	-	-	-	181	61
Winsted	978	149	833	P	423	380	457	350	490	315	-	-	-	-	462	334
Winsted Twp.	497	62	444	P	247	193	289	147	297	138	-	-	-	-	284	143
COUNTY: 43 TOTALS:	8519	1161	7506		4031	3218	4506	2813	4452	2923	-	-	-	-	4562	2788

72 SIBLEY

Alfsborg Twp.	242	17	194	O	99	91	121	70	119	72	-	-	-	-	100	92
Arlington	1273	42	925	O	464	431	521	381	518	380	-	-	-	-	382	529
Arlington Twp.	416	6	323	O	156	152	175	138	174	140	-	-	-	-	115	204
Bismarck Twp.	162	24	132	O	68	61	65	67	72	55	-	-	-	-	68	62
Cornish Twp.	185	18	152	O	72	74	83	67	86	65	-	-	-	-	75	76
Dryden Twp.	318	3	238	O	144	90	150	87	148	82	-	-	-	-	92	146
Faxon Twp.	214	20	150	O	46	103	72	76	62	85	-	-	-	-	50	98
Gaylord	1215	51	994	O	512	451	578	407	609	357	-	-	-	-	395	593
Gibbon	560	30	398	O	205	181	227	167	226	161	-	-	-	-	223	167
Green Isle	227	3	163	O	73	86	81	80	97	64	-	-	-	-	67	93
Green Isle Twp.	376	9	282	O	175	98	194	84	187	92	-	-	-	-	169	109
Henderson	451	22	369	O	177	179	177	170	202	148	-	-	-	-	211	149
Henderson Twp.	347	30	283	O	168	111	205	76	203	75	-	-	-	-	184	93
Jessenland Twp.	258	14	194	O	75	104	99	90	97	92	-	-	-	-	73	119
Kelso Twp.	231	9	195	O	122	66	127	65	134	59	-	-	-	-	96	94
New Auburn	186	23	158	O	84	58	85	63	100	54	-	-	-	-	68	88
New Auburn Twp.	262	17	201	O	100	93	130	66	124	74	-	-	-	-	103	97

Severance Twp.	184	14	152	O	70	74	76	71	80	65	-	-	-	-	77	69
Sibley Twp.	242	6	190	O	96	89	114	73	121	67	-	-	-	-	77	112
Transit Twp.	208	14	173	O	93	76	87	84	96	76	-	-	-	-	74	98
Washington Lake Twp.	258	21	266	O	134	124	167	96	153	109	-	-	-	-	130	130
Winthrop	618	40	612	O	362	236	392	215	409	185	-	-	-	-	385	221
COUNTY: 72 TOTALS:	8633	433	6744		3495	3028	3926	2693	4017	2557	-	-	-	-	3214	3439
DISTRICT: 35A TOTALS:	17152	1594	14250		7526	6246	8432	5506	8469	5480	-	-	-	-	7776	6227

VOTES POLLED ON:
NOVEMBER 8, 1988

DISTRICT: 35B

PRECINCTS

10 CARVER

PRECINCTS	VOTER REGISTRATION			VOTING TYPE OF SYSTEM	PRESIDENT VICE PRESIDENT			U.S. SENATOR			U.S. REP DISTRICT 3			STATE REP DISTRICT 35B		
	PERSONS REGISTERED	AS OF 7 AM	PERSONS REGISTERED ON DAY		BUSH AND	DUKAKIS AND	BENTSEN AND	DAVE DURENBERGER	HUBERT HUMPHREY	BILL FREEL	DAVE CARLSON			K. MC DONALD	NATH PICKERING	
Benton Twp.	523	58	454	C	295	147	355	91	269	78	-	-	-	298	155	
Camden Twp.	504	48	412	C	238	154	268	123	212	83	-	-	-	254	143	
Carver	424	57	365	C	153	199	200	144	159	122	-	-	-	173	181	
Chaska W-1	1334	298	1229	C	658	534	750	437	578	313	-	-	-	677	510	
Chaska W-2	1527	377	1422	C	708	679	878	485	707	398	-	-	-	726	645	
Chaska W-3	1286	204	975	C	440	489	536	405	407	294	-	-	-	492	443	
Chaska W-4	1259	218	1059	C	563	475	669	357	540	285	-	-	-	537	479	
Chaska Twp.	120	14	98	P	65	32	75	22	73	22	-	-	-	64	32	
Cologne	375	40	305	C	125	165	151	143	124	92	-	-	-	136	162	
Dahlgren Twp.	715	79	651	C	375	258	440	189	340	161	-	-	-	363	270	
Hamburg	309	14	254	C	167	68	188	58	154	41	-	-	-	152	89	
Hancock Twp.	206	17	177	C	116	56	119	54	106	39	-	-	-	115	55	
Hollywood Twp.	549	48	449	C	243	184	273	155	197	108	-	-	-	260	179	
Laketown Twp.	1155	238	1079	C	722	307	808	216	579	184	-	-	-	683	334	
Mayer	267	27	211	P	123	76	135	69	111	60	-	-	-	120	86	
New Germany	194	17	144	P	91	46	101	38	106	36	-	-	-	92	51	
Norwood	711	108	595	C	344	211	381	191	275	131	-	-	-	354	216	
San Francisco Twp.	419	50	348	C	164	169	218	121	157	107	-	-	-	158	180	
Victoria	1288	222	1153	C	735	383	839	267	673	206	-	-	-	770	332	
Waconia W-1	1097	127	889	C	494	358	560	298	418	176	-	-	-	509	354	
Waconia W-2	952	142	803	C	445	317	493	276	373	191	-	-	-	470	302	
Waconia Twp.	767	66	660	C	426	212	460	182	338	125	-	-	-	422	220	
Watertown	1219	248	1012	C	583	389	616	363	528	230	-	-	-	601	394	
Watertown Twp.	783	118	653	C	354	274	388	236	302	149	-	-	-	361	273	
Young America	715	110	622	C	364	230	402	201	340	147	-	-	-	380	230	
Young America Twp.	446	43	365	C	258	98	283	74	221	58	-	-	-	245	115	
COUNTY: 10 TOTALS:	19144	2988	16384		9249	6510	10586	5195	8287	3836	-	-	-	9412	6430	
DISTRICT: 35B TOTALS:	19144	2988	16384		9249	6510	10586	5195	8287	3836	-	-	-	9412	6430	

VOTES POLLED ON:
NOVEMBER 8, 1988

DISTRICT: 36A

PRECINCTS

10 CARVER

Chanhasen P-1	2087	357	1846	C	1089	712	1293	507	1037	404	-	-	-	-	1040	747
Chanhasen P-2	1215	168	1068	C	665	376	785	246	670	211	-	-	-	-	653	374
Chanhasen P-3	1095	221	972	C	626	325	743	201	601	200	-	-	-	-	564	387
Chanhasen P-4	1570	280	1483	C	931	516	1086	334	870	291	-	-	-	-	966	469
COUNTY: 10 TOTALS:	5967	1026	5369		3311	1929	3907	1288	3178	1106	-	-	-	-	3223	1977

70 SCOTT

Credit River Twp.	1535	224	1334	O	702	605	871	427	827	471	-	-	-	115	142
Jackson Twp.	663	116	532	O	279	234	328	189	306	209	-	-	-	203	313
Louisville Twp.	443	75	371	O	226	135	276	82	246	117	-	-	-	157	204
Prior Lake P-1	2163	393	1895	O	1100	751	1313	529	1269	564	-	-	-	835	1007
Prior Lake P-2	2216	513	1947	O	1038	873	1280	602	1201	695	-	-	-	818	1087
Prior Lake P-3	1263	288	1204	O	761	423	868	306	854	310	-	-	-	635	531
Savage P-1	1052	222	905	O	407	471	512	365	500	370	-	-	-	326	552
Savage P-2	1012	408	1118	O	608	494	742	346	704	372	-	-	-	464	617
Savage P-3	1791	553	1847	O	1008	802	1220	559	1137	640	-	-	-	839	939
Shakopee P-1	1151	153	1025	O	432	545	602	389	545	442	-	-	-	349	653
Shakopee P-2	1087	140	943	O	394	515	518	386	502	403	-	-	-	292	624
Shakopee P-3	1310	252	1092	O	549	518	679	371	625	436	-	-	-	402	658
Shakopee P-4	1313	225	1169	O	600	542	758	381	706	426	-	-	-	420	715
Shakopee P-5	1136	134	983	O	516	448	645	310	618	345	-	-	-	352	617
COUNTY: 70 TOTALS:	18135	3696	16365		8620	7356	10612	5242	10040	5800	-	-	-	6207	8659
DISTRICT: 36A TOTALS:	24102	4722	21734		11931	9285	14519	6530	13218	6906	-	-	-	9430	10636

VOTES POLLED ON:
NOVEMBER 8, 1988

DISTRICT: 36B

PRECINCTS

19 DAKOTA

Eureka Twp.	666	81	646	P	337	298	394	229	-	-	378	257	-	-	273	367
Greenvale Twp.	344	48	314	P	142	166	171	132	-	-	167	140	-	-	122	186
Lakeville P-1	2058	348	1851	C	880	914	1074	728	-	-	842	593	-	-	936	878
Lakeville P-2	977	159	862	C	482	360	571	264	-	-	444	231	-	-	486	352
Lakeville P-3a	847	187	815	C	464	338	523	271	-	-	433	224	-	-	442	348
Lakeville P-3b	2160	571	2229	C	1300	896	1533	635	-	-	1177	527	-	-	1295	833
Lakeville P-4	1694	498	1720	C	932	753	1091	580	-	-	882	488	-	-	921	718
COUNTY: 19 TOTALS:	8746	1892	8437		4537	3725	5357	2839	-	-	4323	2460	-	-	4475	3682

40 LE SUEUR

Derrynane Twp.	356	0	282	O	109	166	126	150	40	233	-	-	-	-	47	230
COUNTY: 40 TOTALS:	356	0	282		109	166	126	150	40	233	-	-	-	-	47	230

70 SCOTT

Belle Plaine	1579	264	1335	O	671	626	813	489	366	922	-	-	-	-	637	669
Belle Plaine Twp.	387	49	317	O	170	134	200	114	76	235	-	-	-	-	107	208
Blakeley Twp.	260	28	211	O	126	76	145	55	77	128	-	-	-	-	102	102
Cedar Lake Twp.	954	133	825	O	403	404	499	296	236	568	-	-	-	-	352	447
Credit River Twp.	0	0	0	O	0	0	0	0	-	0	0	0	-	-	509	527
Elko	136	18	102	O	33	62	46	48	16	79	-	-	-	-	24	73
Helena Twp.	621	64	530	O	320	188	385	135	139	377	-	-	-	-	214	300
Jordan W-1	637	120	551	O	259	272	348	195	-	-	314	224	-	-	237	304
Jordan W-2	812	154	688	O	281	374	377	295	-	-	366	308	-	-	275	395
New Market	143	16	121	O	52	64	72	44	30	80	-	-	-	-	42	72
New Market Twp.	1050	181	919	O	485	406	571	320	318	561	-	-	-	-	432	460
St. Lawrence Twp.	220	30	194	O	88	101	116	67	57	134	-	-	-	-	81	112
Sand Creek Twp.	675	95	589	O	318	246	402	168	-	-	359	207	-	-	268	298
Spring Lake Twp.	1580	229	1326	O	748	534	882	389	-	-	829	462	-	-	743	544
COUNTY: 70 TOTALS:	9054	1381	7708		3954	3487	4856	2615	1315	3084	1868	1201	-	-	4023	4511
DISTRICT: 36B TOTALS:	18156	3273	16427		8600	7378	10339	5604	1355	3317	6191	3661	-	-	8545	8423

VOTES POLLED ON:
NOVEMBER 8, 1988

DISTRICT: 37A

PRECINCTS

19 DAKOTA

Apple Valley P- 1	1490	261	1444	O	801	622	948	460	921	474	-	-	-	-	964	438
Apple Valley P- 2	1356	304	1366	O	725	631	862	472	837	489	-	-	-	-	824	490
Apple Valley P- 3	1387	209	1306	O	743	549	877	395	847	416	-	-	-	-	867	402
Apple Valley P- 4	1211	288	1201	O	641	549	769	404	755	409	-	-	-	-	750	410
Apple Valley P- 5	2407	527	2430	O	1604	793	1901	477	1871	501	-	-	-	-	1758	597
Apple Valley P- 6	1239	252	1189	O	651	512	792	362	745	383	-	-	-	-	776	347
Apple Valley P- 7	952	311	950	O	510	426	606	315	577	326	-	-	-	-	576	308
Apple Valley P- 8	1504	201	1426	O	784	622	962	431	962	433	-	-	-	-	935	457
Apple Valley P- 9	1305	228	1258	O	703	549	880	359	846	392	-	-	-	-	808	405
Apple Valley P-10	544	128	571	O	365	203	430	121	407	146	-	-	-	-	397	150
Apple Valley P-11	1907	433	1960	O	1071	870	1281	643	1244	660	-	-	-	-	1192	687
Apple Valley P-12	477	155	549	O	277	264	357	185	323	203	-	-	-	-	338	188
Farmington P-1	1220	249	1146	P	562	564	639	468	621	464	-	-	-	-	693	404
Farmington P-2	768	129	723	P	376	333	430	275	422	271	-	-	-	-	481	219
Farmington P-3	612	206	620	P	295	319	352	251	329	272	-	-	-	-	378	213
Lakeville P-5	2289	514	2102	C	1009	1040	1216	819	995	716	-	-	-	-	1221	730
COUNTY: 19 TOTALS:	20668	4395	20251		11117	8846	13302	6437	12702	6555	-	-	-	-	12958	6445
DISTRICT: 37A TOTALS:	20668	4395	20251		11117	8846	13302	6437	12702	6555	-	-	-	-	12958	6445

VOTES POLLED ON:
NOVEMBER 8, 1988

DISTRICT: 37B

PRECINCTS

19 DAKOTA

Castle Rock Twp.	697	125	675	P	333	329	403	250	-	-	398	263	-	-	414	244
Coates	106	20	101	P	34	62	47	53	-	-	33	57	-	-	66	35
Douglas Twp.	298	42	302	P	137	159	170	128	66	228	-	-	-	-	182	114
Empire Twp.	666	108	618	P	324	287	388	217	-	-	372	237	-	-	407	196
Hampton	174	32	167	P	79	85	94	70	-	-	86	73	-	-	102	61
Hampton Twp.	369	85	354	P	174	176	218	127	-	-	205	137	-	-	236	107
Hastings W-1	2123	509	1928	C	717	1128	905	951	-	-	709	726	-	-	1043	762
Hastings W-2	1803	384	1715	C	732	925	913	731	-	-	722	629	-	-	1032	576
Hastings W-3	1863	310	1711	C	740	912	972	685	-	-	780	591	-	-	1084	544
Hastings W-4	1815	274	1693	C	869	802	1075	583	-	-	889	505	-	-	1193	439
Marshan Twp.	649	100	587	P	258	320	289	263	-	-	308	257	-	-	369	203
Miesville	97	11	92	P	39	50	50	39	19	69	-	-	-	-	73	16
New Trier	38	14	46	P	17	28	18	28	-	-	18	27	-	-	30	16
Nininger Twp.	414	64	381	P	176	195	225	146	-	-	210	165	-	-	270	104
Randolph	170	40	172	P	75	86	91	68	-	-	90	69	-	-	105	54
Randolph Twp.	205	52	218	P	108	102	133	82	-	-	124	90	-	-	141	74
Ravenna Twp.	915	160	865	P	380	477	479	365	-	-	449	401	-	-	532	308
Rosemount P-1	879	104	709	C	314	376	393	286	-	-	378	300	-	-	440	247
Rosemount P-2	760	138	675	C	349	315	406	250	-	-	371	281	-	-	427	220
Rosemount P-3	860	113	762	C	433	311	505	236	-	-	488	245	-	-	521	199
Rosemount P-4	1275	307	1174	C	561	591	645	493	-	-	594	531	-	-	673	456
Sciota Twp.	121	14	112	P	52	60	69	40	-	-	70	42	-	-	82	29
Vermillion	270	36	244	P	98	143	138	102	-	-	121	114	-	-	156	80
Vermillion Twp.	588	86	536	P	230	289	302	225	-	-	278	238	-	-	361	162
Waterford Twp.	265	48	272	P	152	113	177	81	-	-	164	103	-	-	185	79
COUNTY: 19 TOTALS:	17420	3176	16109		7381	8321	9105	6499	85	297	7857	6081	-	-	10124	5325

82 WASHINGTON

Hastings W-1	5	0	4	P	1	3	1	3	-	-	-	-	0	0	2	2
COUNTY: 82 TOTALS:	5	0	4		1	3	1	3	-	-	-	-	0	0	2	2
DISTRICT: 37B TOTALS:	17425	3176	16113		7382	8324	9106	6502	85	297	7857	6081	0	0	10126	5327

VOTES POLLED ON:
NOVEMBER 8, 1988

DISTRICT: 38A

PRECINCTS

19 DAKOTA

VOTES POLLED ON: NOVEMBER 8, 1988	VOTER REGISTRATION				PRESIDENT VICE PRESIDENT		U.S. SENATOR		U.S. REP DISTRICT 3		STATE REP DISTRICT 38A			
	PERSONS REGISTERED	PERSONS REGISTERED ON DAY	PERSONS VOTING	TYPE OF VOTING SYSTEM	BUSH AND	DUKAKIS AND	DURENBERGER	HUBERT	BILL FRENZEL	DAVE CARLSON	IR	DFL	IR	DFL
Burnsville P-1	2437	366	2206	O	1208	969	1491	645	1470	646	-	-	1604	510
Burnsville P-2a	1478	286	1436	O	817	604	971	407	948	428	-	-	1040	344
Burnsville P-2b	1515	336	1488	O	819	650	983	454	937	482	-	-	984	433
Burnsville P-3	2265	473	2150	O	1203	923	1421	664	1396	665	-	-	1531	542
Burnsville P-4	1614	308	1455	O	733	699	932	473	912	493	-	-	994	412
Burnsville P-5	3215	661	3128	O	1828	1254	2180	835	2099	898	-	-	2233	743
Burnsville P-7	2399	631	2353	O	1218	1094	1506	760	1402	820	-	-	1559	639
Burnsville P-8	2166	313	1948	O	1142	779	1398	498	1376	512	-	-	1443	434
Burnsville P-9	3780	944	3774	O	2218	1499	2588	1072	2543	1079	-	-	2668	913
COUNTY: 19 TOTALS:	20869	4318	19938		11186	8471	13470	5808	13083	6023	-	-	14056	4970
DISTRICT: 38A TOTALS:	20869	4318	19938		11186	8471	13470	5808	13083	6023	-	-	14056	4970

VOTES POLLED ON:
NOVEMBER 8, 1988

DISTRICT: 38B

PRECINCTS

19 DAKOTA

VOTES POLLED ON: NOVEMBER 8, 1988	VOTER REGISTRATION				PRESIDENT VICE PRESIDENT		U.S. SENATOR		U.S. REP DISTRICT 3		U.S. REP DISTRICT 4		STATE REP DISTRICT 38B	
	PERSONS REGISTERED	PERSONS REGISTERED ON DAY	PERSONS VOTING	TYPE OF VOTING SYSTEM	BUSH AND	DUKAKIS AND	DURENBERGER	HUBERT	BILL FRENZEL	DAVE CARLSON	IR	DFL	IR	DFL
Burnsville P-6	887	129	826	O	501	313	599	198	563	233	-	-	506	292
Burnsville P-10	2259	452	2176	O	1262	868	1488	609	1458	639	-	-	1306	749
Eagan P-1	734	78	648	C	307	338	375	254	293	236	-	-	362	280
Eagan P-2	1288	440	1255	C	632	599	798	409	590	366	-	-	674	529
Eagan P-3	821	305	877	C	427	421	529	295	378	265	-	-	456	367
Eagan P-4	1079	203	998	C	464	512	571	392	479	362	-	-	493	463
Eagan P-5	1304	292	1247	C	547	653	725	475	521	385	-	-	598	589

Eagan P- 6	927	205	913	C	441	455	557	332	450	314	-	-	-	-	449	429
Eagan P- 7	1355	390	1462	C	755	680	952	458	787	414	-	-	-	-	800	587
Eagan P- 8	2277	669	2340	C	1244	1063	1558	708	1077	613	-	-	-	-	1210	988
Eagan P- 9	1604	331	1515	C	731	754	915	550	731	490	-	-	-	-	749	702
Eagan P-10	1343	317	1367	C	729	617	912	406	712	377	-	-	-	-	682	615
Eagan P-11	2027	450	2126	C	1177	920	1485	578	1148	549	-	-	-	-	1176	848
Eagan P-12	1721	291	1687	C	934	723	1182	453	939	412	-	-	-	-	997	621
Eagan P-13	2971	756	3098	C	1584	1462	2033	971	1516	826	-	-	-	-	1615	1337
Eagan P-14	1184	323	1246	C	707	520	880	345	708	296	-	-	-	-	763	414
Lilydale	489	46	427	P	290	176	358	111	-	-	249	209	-	-	305	136
Mendota	140	14	113	P	24	80	35	71	-	-	13	92	-	-	31	69
Mendota Heights P-2	1179	150	1109	O	569	516	732	331	-	-	415	654	-	-	657	403
Mendota Heights P-3	1133	130	1012	O	535	467	722	255	-	-	430	546	-	-	632	331
Mendota Heights P-6	427	114	446	O	225	213	281	146	-	-	154	276	-	-	266	163
COUNTY: 19 TOTALS:	27149	6085	26888		14085	12370	17667	8347	12350	6777	1261	1777	-	-	14727	10912
DISTRICT: 38B TOTALS:	27149	6085	26888		14085	12370	17667	8347	12350	6777	1261	1777	-	-	14727	10912

VOTES POLLED ON:
NOVEMBER 8, 1988

DISTRICT: 39A

PRECINCTS

19 DAKOTA

PERSONS REGISTERED AS OF 7 AM	VOTER REGISTRATION			TYPE OF VOTING SYSTEM	PRESIDENT VICE PRESIDENT		U.S. SENATOR		U.S. REP DISTRICT 4		STATE REP DISTRICT 39A	
	PERSONS REGISTERED ON ELECTION DAY	TOTAL NUMBER OF PERSONS VOTING	PERSONS REGISTERED ON ELECTION DAY		BUSH AND	DUKAKIS AND	DURENBERGER	HUBERT	MAINTLAND	VENTO	BERT MCKASY	THOMAS PUGH
					IR	DFL	IR	DFL	IR	DFL	IR	DFL
Mendota Heights P-1	1185	127	1093	O	534	538	704	339	424	633	-	407
Mendota Heights P-4	939	105	847	O	457	376	587	233	359	457	-	253
Mendota Heights P-5	1171	116	1049	O	618	422	748	278	483	538	-	296
S. St. Paul W-1 P-1	392	58	304	L	101	194	141	142	53	197	-	167
S. St. Paul W-1 P-2	2394	327	2063	L	780	1226	1000	935	375	1250	-	1149
S. St. Paul W-1 P-3	1756	191	1536	L	650	858	816	623	324	927	-	845
Sunfish Lake	261	38	240	P	150	84	186	40	143	95	-	47
W. St. Paul W-1 P-1	1527	207	1209	L	396	789	530	639	223	928	-	739
W. St. Paul W-1 P-2	1086	158	948	L	313	620	447	468	188	721	-	526
W. St. Paul W-1 P-3	760	210	663	L	228	423	307	326	144	483	-	399
W. St. Paul W-2 P-1	1551	198	1287	L	438	815	551	670	248	956	-	737
W. St. Paul W-2 P-2	1341	148	1194	L	481	688	623	527	327	824	-	581
W. St. Paul W-2 P-3	1702	240	1536	L	618	888	794	702	422	1030	-	720
W. St. Paul W-3 P-1	1265	117	1029	L	340	673	482	499	210	765	-	593
W. St. Paul W-3 P-2	1543	130	1339	L	642	674	836	448	434	851	-	562
W. St. Paul W-3 P-3	1474	225	1341	L	630	693	809	484	447	838	-	544
COUNTY: 19 TOTALS:	20347	2595	17678		7376	9961	9561	7353	4804	11493	-	8565
DISTRICT: 39A TOTALS:	20347	2595	17678		7376	9961	9561	7353	4804	11493	-	8565

VOTES POLLED ON:
NOVEMBER 8, 1988

DISTRICT: 39B

PRECINCTS

19 DAKOTA

PRECINCTS	VOTER REGISTRATION				VOTING SYSTEM	PRESIDENT VICE PRESIDENT		U.S. SENATOR		U.S. REP DISTRICT 3		U.S. REP DISTRICT 4		STATE REP DISTRICT 39B	
	PERSONS REGISTERED	PERSONS REGISTERED ON DAY	PERSONS VOTING	TOTAL NUMBER OF		BUSH AND	DUKAKIS AND	DURENBERGER	HUMPHREY	BILL FREZZEL	DAVE CARLSON	IAN MAITLAND	BRUCE VENTO	BILL KLEIN	ROBERT MILLER
	AS OF 7 AM					IR	DFL	IR	DFL	IR	DFL	IR	DFL	IR	DFL
Inver Grove Hghts.P-1	1048	194	996		O	450	529	590	368	535	430	-	-	486	491
Inver Grove Hghts.P-2	1472	295	1367		O	614	724	775	540	738	592	-	-	693	617
Inver Grove Hghts.P-3	973	193	883		O	327	540	422	433	383	458	-	-	366	489
Inver Grove Hghts.P-4	1636	332	1579		O	571	995	770	772	705	831	-	-	651	892
Inver Grove Hghts.P-5	1500	259	1290		O	481	785	619	629	546	684	-	-	502	745
Inver Grove Hghts.P-6	1470	480	1531		O	587	916	762	710	-	-	390	1077	617	840
Inver Grove Hghts.P-7	1623	164	1372		O	516	822	663	675	609	716	-	-	558	787
Inver Grove Hghts.P-8	1064	181	1040		O	485	534	607	389	543	410	-	-	536	464
S. St. Paul W-2 P-1	885	196	744		L	223	495	295	386	-	-	117	478	166	437
S. St. Paul W-2 P-2	1803	243	2116		L	486	973	670	727	-	-	234	1003	314	968
S. St. Paul W-2 P-3	1274	181	1083		L	360	687	509	518	-	-	197	707	245	672
S. St. Paul W-3 P-1	1274	180	1099		L	275	776	393	625	-	-	151	751	238	686
S. St. Paul W-3 P-2	1961	329	1734		L	446	1233	613	997	-	-	210	1211	341	1093
S. St. Paul W-3 P-3	356	39	270		L	67	196	101	143	59	113	-	-	38	161
COUNTY: 19 TOTALS:	18339	3266	17104			5888	10205	7789	7912	4118	4234	1299	5227	5751	9342
DISTRICT: 39B TOTALS:	18339	3266	17104			5888	10205	7789	7912	4118	4234	1299	5227	5751	9342

VOTES POLLED ON:
NOVEMBER 8, 1988

DISTRICT: 40A

PRECINCTS

27 HENNEPIN

PRECINCTS	VOTER REGISTRATION			VOTING TYPE OF SYSTEM	PRESIDENT VICE PRESIDENT		U.S. SENATOR		U.S. REP DISTRICT 5		STATE REP DISTRICT 40A	
	PERSONS REGISTERED	PERSONS AS OF 7 AM	PERSONS REGISTERED ON ELECTION DAY		BUSH AND	DUKAKIS AND BENTSEN	DAVE DURENBERGER	HUBERT HUMPHREY	RAYMOND GILBERTSON	MARTIN SABO	CHRIS TJORNHOM	DAVID SUMNICH
Met. Airport P-1	26	4	12	O	7	5	8	4	3	9	-	5
Richfield W-1 P-3a	2622	260	2136	O	1021	1086	1289	771	770	1227	1219	872
Richfield W-1 P-4a	2643	317	2337	O	1066	1225	1408	842	766	1369	1302	958
Richfield W-2 P-2a	3376	386	2846	O	1280	1517	1637	1091	959	1688	1571	1179
Richfield W-2 P-7a	3052	300	2632	O	1149	1444	1519	1003	817	1650	1430	1125
Richfield W-3 P-1a	2728	313	2287	O	1013	1229	1284	924	712	1405	1257	938
Richfield W-3 P-8a	2689	285	2201	O	919	1256	1197	931	683	1383	1127	1009
Richfield W-3 P-9a	2414	205	1999	O	865	1112	1127	822	618	1255	1074	870
COUNTY: 27 TOTALS:	19550	2070	16450		7320	8874	9469	6388	5328	9986	8986	6956
DISTRICT: 40A TOTALS:	19550	2070	16450		7320	8874	9469	6388	5328	9986	8986	6956

VOTES POLLED ON:
NOVEMBER 8, 1988

DISTRICT: 40B

PRECINCTS

27 HENNEPIN

PRECINCTS	VOTER REGISTRATION			VOTING TYPE OF SYSTEM	PRESIDENT VICE PRESIDENT		U.S. SENATOR		U.S. REP DISTRICT 3		U.S. REP DISTRICT 5		STATE REP DISTRICT 40B	
	PERSONS REGISTERED	PERSONS AS OF 7 AM	PERSONS REGISTERED ON ELECTION DAY		BUSH AND	DUKAKIS AND BENTSEN	DAVE DURENBERGER	HUBERT HUMPHREY	BILL FRENZEL	DAVE CARLSON	RAYMOND GILBERTSON	MARTIN SABO	JOYCE HENRY	PHILLIP RIVENESS
Bloomington W-1 P-6	1084	137	806	O	409	385	485	291	-	-	332	408	465	313
Bloomington W-3 P-29	968	144	842	O	383	439	479	333	-	-	286	497	454	371
Bloomington W-4 P-1	1513	248	1131	O	547	560	696	386	-	-	434	611	574	525
Bloomington W-4 P-2	2249	398	1983	O	806	1148	1022	883	-	-	592	1247	913	1019
Bloomington W-4 P-3	2084	277	1735	O	753	962	926	759	-	-	551	1063	848	854
Bloomington W-4 P-4	1606	148	1362	O	630	719	752	567	-	-	469	793	709	624
Bloomington W-4 P-5	2535	353	2078	O	921	1128	1106	912	-	-	671	1248	1021	980
Bloomington W-4 P-35	431	40	380	O	196	183	226	148	232	136	-	-	208	165

Richfield W-1 P-5b	2698	410	2020	O	923	1069	1221	711	-	-	708	1175	-	-	952	985
Richfield W-2 P-6b	2523	315	2069	O	931	1111	1217	775	-	-	699	1241	-	-	1023	977
COUNTY: 27 TOTALS:	17691	2470	14406		6499	7704	8130	5765	232	136	4742	8283	-	-	7167	6813
DISTRICT: 40B TOTALS:	17691	2470	14406		6499	7704	8130	5765	232	136	4742	8283	-	-	7167	6813

VOTES POLLED ON:
NOVEMBER 8, 1988

DISTRICT: 41A

PRECINCTS

27 HENNEPIN

	VOTER REGISTRATION			TYPE OF VOTING SYSTEM	PRESIDENT VICE PRESIDENT			U.S. SENATOR			U.S. REP DISTRICT 3			STATE REP DISTRICT 41A		
	PERSONS REGISTERED AS OF 7 AM	PERSONS REGISTERED ON ELECTION DAY	TOTAL NUMBER OF PERSONS VOTING		BUSH AND	DUKAKIS AND	BENTSEN AND	DAVE DURENBERGER	HUBERT HUMPHREY	BILL FRENZEL	DAVE CARLSON			JOHN HIMBLE	WILLIAM BROOKS	
Bloomington W-1 P-25	732	87	645	O	353	286	433	194	437	190	-	-	-	410	200	
Bloomington W-2 P-13	2254	252	1805	O	1058	723	1304	446	1290	453	-	-	-	1228	490	
Bloomington W-2 P-15	2952	260	2534	O	1304	1183	1639	817	1641	804	-	-	-	1558	828	
Bloomington W-2 P-16	2952	351	2491	O	1537	917	1837	566	1875	551	-	-	-	1750	642	
Bloomington W-2 P-22	2641	325	2304	O	1456	833	1712	521	1732	505	-	-	-	1664	541	
Bloomington W-2 P-23	4476	705	3935	O	2349	1539	2867	948	2856	938	-	-	-	2688	1057	
Bloomington W-2 P-24	2151	379	1923	O	1256	653	1430	434	1402	434	-	-	-	1293	535	
Bloomington W-3 P-17	3897	439	3396	O	2304	1040	2699	604	2745	580	-	-	-	2584	666	
Bloomington W-3 P-18	3060	320	2547	O	1417	1102	1750	720	1778	686	-	-	-	1681	724	
COUNTY: 27 TOTALS:	25115	3118	21580		13034	8276	15671	5250	15756	5141	-	-	-	14856	5683	
DISTRICT: 41A TOTALS:	25115	3118	21580		13034	8276	15671	5250	15756	5141	-	-	-	14856	5683	

VOTES POLLED ON:
NOVEMBER 8, 1988

DISTRICT: 41B

PRECINCTS

27 HENNEPIN

	VOTER REGISTRATION			VOTING TYPE OF SYSTEM	PRESIDENT VICE PRESIDENT		U.S. SENATOR		U.S. REP DISTRICT 3		U.S. REP DISTRICT 5		STATE REP DISTRICT 41B	
	PERSONS REGISTERED AS OF 7 AM	PERSONS REGISTERED ON DAY	PERSONS TOTAL NUMBER OF VOTING		BUSH AND	DUKAKIS AND	DURENBERGER DAVE	HUBERT HUMPHREY III	BILL FRENZEL DAVE CARLSON	RAYMOND GILBERTSON MARTIN SABO			KATHLEEN BLATTZ	
					IR	DFL	IR	DFL	IR	DFL	IR	DFL	IR	
Bloomington W-1 P-7	1953	181	1805	O	874	707	993	562	1029	527	-	-	-	1332
Bloomington W-1 P-8	1772	157	1544	O	795	731	988	507	1030	466	-	-	-	1298
Bloomington W-1 P-9	2355	379	2007	O	909	1064	1130	812	1127	804	-	-	-	1570
Bloomington W-1 P-10	2349	320	2048	O	1144	878	1394	585	1373	610	-	-	-	1692
Bloomington W-1 P-12	1853	143	1577	O	950	610	1136	398	1153	385	-	-	-	1317
Bloomington W-1 P-14	1751	186	1477	O	668	785	860	574	884	548	-	-	-	1188
Bloomington W-1 P-31	48	3	35	O	9	26	15	17	-	-	5	24	-	24
Bloomington W-1 P-32	176	14	159	O	59	100	93	60	-	-	47	102	-	132
Bloomington W-2 P-26	48	6	44	O	17	27	24	19	23	16	-	-	-	30
Bloomington W-2 P-27	86	7	75	O	44	31	54	16	58	16	-	-	-	64
Bloomington W-3 P-11	1139	135	1043	O	573	451	693	322	710	291	-	-	-	854
Bloomington W-3 P-19	2181	228	1877	O	910	944	1174	660	1181	632	-	-	-	1505
Bloomington W-3 P-20	2147	213	1893	O	970	900	1242	592	1227	612	-	-	-	1565
Bloomington W-3 P-21	909	113	771	O	376	379	447	304	-	-	288	432	-	619
Bloomington W-3 P-28	234	12	196	O	61	133	70	118	-	-	44	128	-	129
Bloomington W-4 P-30	70	12	57	O	23	33	21	35	-	-	16	36	-	45
Bloomington W-4 P-33	355	47	315	O	133	174	177	128	-	-	109	184	-	274
Bloomington W-4 P-34	357	35	309	O	135	172	184	116	174	127	-	-	-	254
COUNTY: 27 TOTALS:	19783	2191	17032		8650	8145	10695	5825	9965	5041	509	906	-	13892
DISTRICT: 41B TOTALS:	19783	2191	17032		8650	8145	10695	5825	9965	5041	509	906	-	13892

VOTES POLLED ON:
NOVEMBER 8, 1988

DISTRICT: 42A

PRECINCTS

27 HENNEPIN

PRECINCTS	VOTER REGISTRATION			VOTING SYSTEM	PRESIDENT VICE PRESIDENT		U.S. SENATOR		U.S. REP DISTRICT 3		STATE REP DISTRICT 42A	
	PERSONS REGISTERED	PERSONS REGISTERED ON ELECTION DAY	TOTAL NUMBER OF PERSONS VOTING		BUSH AND	DUKAKIS AND BENTSEN	IR	DFL	IR	DFL	IR	DFL
Eden Prairie P-2	1331	307	1317	O	758	544	940	341	942	327	-	1099
Eden Prairie P-3	1325	247	1163	O	731	418	871	262	848	281	-	965
Eden Prairie P-4	1837	360	1755	O	1191	544	1358	338	1357	354	-	1484
Eden Prairie P-5A	1103	242	1037	O	631	402	757	259	731	274	-	877
Eden Prairie P-5B	490	137	492	O	275	210	338	131	345	133	-	390
Eden Prairie P-6	1682	312	1547	O	929	595	1121	382	1139	376	-	1313
Eden Prairie P-7A	1465	388	1356	O	799	541	990	326	955	356	-	1112
Eden Prairie P-7B	2351	691	2278	O	1340	915	1604	584	1514	679	-	1797
Eden Prairie P-8	1940	447	1776	O	1104	647	1333	391	1342	369	-	1447
Eden Prairie P-9A	1785	264	1523	O	1002	505	1199	285	1174	304	-	1254
Eden Prairie P-9B	1881	447	1840	O	1194	603	1383	385	1359	382	-	1496
Edina P-10	1763	166	1539	O	1098	425	1281	208	1302	198	-	1269
Edina P-11	2199	208	1959	O	1270	654	1523	369	1569	343	-	1551
Edina P-12	1825	117	1592	O	1117	458	1306	239	1296	245	-	1298
Edina P-13	1838	267	1368	O	777	573	904	421	928	389	-	996
Edina P-15	1696	183	1452	O	1123	320	1254	161	1293	134	-	1170
Edina P-17	1080	138	912	O	455	446	560	319	594	269	-	646
Edina P-18	1230	212	1191	O	665	505	794	357	820	318	-	880
Edina P-20	1155	195	1099	O	736	351	842	224	878	184	-	878
COUNTY: 27 TOTALS:	29976	5328	27196		17195	9656	20358	5982	20386	5915	-	21922
DISTRICT: 42A TOTALS:	29976	5328	27196		17195	9656	20358	5982	20386	5915	-	21922

VOTES POLLED ON:
NOVEMBER 8, 1988

DISTRICT: 42B

VOTER REGISTRATION		TOTAL NUMBER OF PERSONS VOTING	TYPE OF VOTING SYSTEM	PRESIDENT VICE PRESIDENT		U.S. SENATOR		U.S. REP DISTRICT 3		STATE REP DISTRICT 42B	
				BUSH AND QUAYLE 1010101	DUKAKIS AND BENTSEN 1010201	DAVE DURENBERGER 1020102	HUBERT HUMPHREY 1020202	BILL FRENZEL 1060101	DAVE CARLSON 1060201	MARY FORSYTHE 2710101	ROY DOUGLAS 2710201
PERSONS REGISTERED AS OF 7 AM	PERSONS REGISTERED ON DAY	PERSONS VOTING		IR	DFL	IR	DFL	IR	DFL	IR	DFL

PRECINCTS

27 HENNEPIN

Edina P-1	1484	188	1305	O	811	481	934	325	974	300	-	-	-	-	933	310
Edina P-2	1574	198	1437	O	846	563	1030	332	1068	313	-	-	-	-	1053	297
Edina P-3	1954	155	1749	O	1190	533	1434	210	1478	229	-	-	-	-	1474	224
Edina P-4	1898	197	1659	O	856	778	1145	405	1141	452	-	-	-	-	1103	480
Edina P-5	1672	151	1456	O	1045	404	1202	200	1245	178	-	-	-	-	1215	189
Edina P-6	1897	170	1661	O	1070	570	1294	302	1326	281	-	-	-	-	1320	274
Edina P-7	1849	141	1629	O	1025	586	1219	343	1261	333	-	-	-	-	1276	300
Edina P-8	2131	174	1841	O	1191	624	1438	308	1454	324	-	-	-	-	1479	292
Edina P-9	1847	197	1655	O	953	680	1155	434	1204	403	-	-	-	-	1212	387
Edina P-14	2015	198	1821	O	977	810	1277	451	1289	474	-	-	-	-	1274	462
Edina P-16	2214	230	1829	O	1079	726	1273	493	1359	394	-	-	-	-	1305	406
Edina P-19	2214	275	1884	O	1279	577	1483	326	1523	304	-	-	-	-	1518	277
COUNTY: 27 TOTALS:	22675	2274	19926		12322	7332	14884	4129	15322	3975	-	-	-	-	15162	3898
DISTRICT: 42B TOTALS:	22675	2274	19926		12322	7332	14884	4129	15322	3975	-	-	-	-	15162	3898

VOTES POLLED ON:
NOVEMBER 8, 1988

DISTRICT: 43A

VOTER REGISTRATION		TOTAL NUMBER OF PERSONS VOTING	TYPE OF VOTING SYSTEM	PRESIDENT VICE PRESIDENT		U.S. SENATOR		U.S. REP DISTRICT 6		STATE REP DISTRICT 43A	
				BUSH AND QUAYLE 1010101	DUKAKIS AND BENTSEN 1010201	DAVE DURENBERGER 1020102	HUBERT HUMPHREY 1020202	RAY PLOETZ 1090101	GERRY SIKORSKI 1090201	JOHN BURRGER 2720101	JANET KRAMER 2720201
PERSONS REGISTERED AS OF 7 AM	PERSONS REGISTERED ON DAY	PERSONS VOTING		IR	DFL	IR	DFL	IR	DFL	IR	DFL

PRECINCTS

27 HENNEPIN

Excelsior P-1	1630	281	1289	O	600	660	761	461	478	752	-	-	-	-	544	690
Long Lake P-1	1183	255	1096	C	579	481	697	363	369	513	-	-	-	-	520	533
Minnetonka Beach P-1	405	80	391	P	281	103	318	68	257	127	-	-	-	-	258	124
Minnetrista P-1	2043	292	1767	O	1088	646	1273	442	885	815	-	-	-	-	1004	693

Mound P-1	559	94	523	O	273	241	329	181	205	297	-	-	-	-	247	253
Mound P-2	534	76	473	O	223	240	261	197	183	278	-	-	-	-	201	261
Mound P-3	1612	283	1426	O	710	686	829	545	531	836	-	-	-	-	637	716
Mound P-4	886	114	789	O	448	323	494	275	362	407	-	-	-	-	412	354
Mound P-5	1083	122	930	O	532	384	582	319	357	536	-	-	-	-	461	425
Mound P-6	761	109	682	O	301	376	372	291	220	449	-	-	-	-	275	385
Orono P-1	1184	148	1017	O	705	297	801	179	619	373	-	-	-	-	649	339
Orono P-2	1052	142	906	O	591	303	651	222	519	354	-	-	-	-	542	339
Orono P-3	1308	182	1144	O	687	435	798	296	575	529	-	-	-	-	671	428
Orono P-4	1282	183	1142	O	745	377	848	242	639	469	-	-	-	-	675	436
St Bonifacius P-1	580	142	571	O	427	364	507	275	343	432	-	-	-	-	383	385
Shorewood P-1	892	144	805	O	539	303	626	207	456	375	-	-	-	-	484	342
Shorewood P-3	979	122	854	O	68	34	86	16	58	45	-	-	-	-	69	34
Shorewood P-4	118	9	103	O	361	350	398	291	282	399	-	-	-	-	318	374
Spring Park P-1	960	161	723	P	266	288	299	255	167	378	-	-	-	-	213	338
Tonka Bay P-1	1019	178	953	O	603	339	683	230	493	423	-	-	-	-	547	374
COUNTY: 27 TOTALS:	20070	3117	17584		10027	7230	11613	5355	7998	8787	-	-	-	-	9110	7812
DISTRICT: 43A TOTALS:	20070	3117	17584		10027	7230	11613	5355	7998	8787	-	-	-	-	9110	7812

VOTES POLLED ON:
NOVEMBER 8, 1988

DISTRICT: 43B

[illegible]

PRECINCTS

27 HENNEPIN

Deephaven P-1	1394	117	1196	C	822	354	974	180	-	-	610	373	-	-	853	283
Deephaven P-2	1368	143	1192	C	740	416	903	230	-	-	527	432	-	-	777	348
Eden Prairie P-1a	1078	238	1072	O	655	405	783	261	774	254	-	-	-	-	687	311
Eden Prairie P-1b	1677	356	1609	O	1051	542	1211	348	1205	346	-	-	-	-	1083	406
Greenwood P-1	519	51	414	C	272	133	317	80	-	-	218	122	-	-	294	105
Minnetonka W-1 P-A	1950	216	1708	O	998	683	1224	419	1280	373	-	-	-	-	1193	426
Minnetonka W-1 P-B	969	136	829	O	394	422	501	291	488	294	-	-	-	-	507	280
Minnetonka W-1 P-C	3495	783	3245	O	1832	1372	2188	917	2232	890	-	-	-	-	2038	994
Minnetonka W-3 P-C	1582	186	1381	O	831	540	1001	331	1049	293	-	-	-	-	941	382
Minnetonka W-3 P-D	1654	188	1436	O	901	509	1080	313	1090	306	-	-	-	-	993	372
Minnetonka W-4 P-A	1911	286	1604	O	995	578	1139	377	1154	379	-	-	-	-	1044	465
Minnetonka W-4 P-B	1904	259	1644	O	940	691	1140	449	1140	449	-	-	-	-	995	557
Minnetonka W-4 P-C	1637	207	1394	O	810	567	994	357	997	355	-	-	-	-	916	417
Minnetonka W-4 P-D	1633	207	1362	O	846	498	1046	271	1062	274	-	-	-	-	1049	277
Shorewood P-2	1544	141	1454	O	922	511	1108	289	-	-	775	637	-	-	969	397
Woodland P-1	327	64	323	P	241	77	263	42	-	-	209	105	-	-	249	65
COUNTY: 23 TOTALS:	24642	3578	21863		13250	8298	15872	5155	12471	4213	2339	1669	-	-	14588	6085
DISTRICT: 47B TOTALS:	24642	3578	21863		13250	8298	15872	5155	12471	4213	2339	1669	-	-	14588	6085

VOTES POLLED ON:
NOVEMBER 8, 1988

DISTRICT: 44A

PRECINCTS

27 HENNEPIN

Hopkins P-1	1313	278	1051	O	516	520	660	336	628	368	-	-	-	-	658	347
Hopkins P-2	1074	201	930	O	453	452	593	296	596	306	-	-	-	-	626	275
Hopkins P-3	1476	276	1157	O	480	646	626	487	638	461	-	-	-	-	719	384
Hopkins P-4	996	149	867	O	346	501	439	385	452	362	-	-	-	-	521	311
Hopkins P-5	753	115	560	O	249	306	347	190	374	169	-	-	-	-	346	194
Hopkins P-6	885	126	763	O	349	390	424	314	443	283	-	-	-	-	472	265
Hopkins P-7	669	109	586	O	240	334	278	279	303	238	-	-	-	-	334	220
Hopkins P-8a	1059	300	801	O	374	416	497	269	457	294	-	-	-	-	474	285
Hopkins P-8b	587	208	621	O	309	300	382	211	381	215	-	-	-	-	375	209
Hopkins P-9	890	226	740	O	306	420	396	312	402	297	-	-	-	-	414	285
Minnetonka W-2 P-B	2840	527	2545	O	1222	1269	1593	843	1597	810	-	-	-	-	1568	840
St. Louis Park W-3 P-1	1410	258	1266	O	496	717	656	519	719	466	-	-	-	-	712	483
St. Louis Park W-3 P-5	1815	279	1570	O	624	924	813	695	890	632	-	-	-	-	888	621
St. Louis Park W-4 P-1	1793	355	1601	O	744	842	972	537	1002	536	-	-	-	-	1016	533
St. Louis Park W-4 P-2	855	82	753	O	333	409	434	291	498	228	-	-	-	-	480	252
St. Louis Park W-4 P-3	1733	193	1453	O	518	916	732	659	856	524	-	-	-	-	759	635
St. Louis Park W-4 P-4	1114	126	979	O	378	585	583	360	627	311	-	-	-	-	508	448
COUNTY: 27 TOTALS:	21262	3808	18243		7937	9947	10425	6983	10863	6500	-	-	-	-	10870	6587
DISTRICT: 44A TOTALS:	21262	3808	18243		7937	9947	10425	6983	10863	6500	-	-	-	-	10870	6587

VOTES POLLED ON:
NOVEMBER 8, 1988

DISTRICT: 44B

PRECINCTS

27 HENNEPIN

St. Louis Park W-1 P-1	1814	169	1625	O	539	1059	875	662	1039	512	-	-	-	-	392	1187
St. Louis Park W-1 P-2	1356	166	1170	O	454	697	583	545	618	520	-	-	-	-	338	806
St. Louis Park W-1 P-3	1438	185	1242	O	486	726	664	504	701	490	-	-	-	-	367	832
St. Louis Park W-1 P-4	1109	170	948	O	395	542	506	401	534	371	-	-	-	-	300	612
St. Louis Park W-1 P-5	1779	363	1496	O	638	839	914	511	899	534	-	-	-	-	500	921
St. Louis Park W-2 P-1	2170	337	1897	O	833	1026	1194	595	1148	644	-	-	-	-	669	1113
St. Louis Park W-2 P-2	1712	226	1495	O	696	775	940	467	982	472	-	-	-	-	583	869
St. Louis Park W-2 P-3	904	118	811	O	324	471	449	322	472	309	-	-	-	-	280	503
St. Louis Park W-2 P-4	1263	243	1038	O	426	597	582	402	596	390	-	-	-	-	340	643
St. Louis Park W-2 P-5	1864	382	1582	O	542	997	793	654	817	623	-	-	-	-	411	1054
St. Louis Park W-3 P-2	1960	361	1753	O	739	980	948	708	1003	692	-	-	-	-	517	1153
St. Louis Park W-3 P-3	1181	174	1032	O	419	582	556	433	569	420	-	-	-	-	329	661
St. Louis Park W-3 P-4	1078	166	891	O	357	519	439	425	470	396	-	-	-	-	254	608
St. Louis Park W-4 P-5	1779	359	1549	O	671	851	878	618	878	601	-	-	-	-	522	963
COUNTY: 27 TOTALS:	21407	3419	18529		7519	10661	10321	7247	10726	6974	-	-	-	-	5802	11925
DISTRICT: 44B TOTALS:	21407	3419	18529		7519	10661	10321	7247	10726	6974	-	-	-	-	5802	11925

VOTES POLLED ON:
NOVEMBER 8, 1988

DISTRICT: 45A

PRECINCTS

27 HENNEPIN

PRECINCTS	VOTER REGISTRATION				PRESIDENT VICE PRESIDENT		U.S. SENATOR		U.S. REP DISTRICT 3		U.S. REP DISTRICT 6		STATE REP DISTRICT 45A	
	PERSONS REGISTERED	PERSONS AS OF 7 AM	PERSONS VOTING	TOTAL NUMBER OF	TYPE OF	VOTING SYSTEM	BUSH AND	DUKAKIS BENTSEN	DAVE DURENBERGER	HUBERT HUMPHREY	BILL FRENZEL	DAVE CARLSON	RAY PLOETZ	GERRY SIKORSKI
Minnetonka W-1 P-D	1347	143	1189	O	627	545	803	339	825	334	-	-	-	870
Minnetonka W-2 P-A	1710	217	1555	O	824	705	1075	426	1099	408	-	-	-	1168
Minnetonka W-2 P-C	2649	370	2392	O	1323	1053	1647	644	1684	631	-	-	-	1689
Minnetonka W-2 P-D	1498	207	1299	O	722	564	877	370	911	340	-	-	-	972
Minnetonka W-3 P-A	1745	281	1543	O	1003	515	1189	303	1201	282	-	-	-	1249
Minnetonka W-3 P-B	2399	279	2068	O	1191	821	1432	534	1447	541	-	-	-	1524
Plymouth P-3	1832	285	1486	O	1046	431	1184	256	1212	224	-	-	-	1207
Plymouth P-4	2040	285	1767	O	1021	725	1239	471	1240	472	-	-	-	1369
Plymouth P-5	1368	152	1123	O	771	339	874	214	898	184	-	-	-	900
Plymouth P-6	1854	204	1509	O	886	606	1058	392	1057	412	-	-	-	1179
Plymouth P-7	1391	189	1241	O	653	572	782	426	818	396	-	-	-	894
Plymouth P-8	1482	165	1287	O	800	474	909	336	939	309	-	-	-	991
Wayzata P-1	2682	488	2332	C	1422	833	1698	530	-	-	1015	801	-	1913
COUNTY: 27 TOTALS:	23997	3138	20793		12289	8183	14767	5241	13331	4533	1015	801	-	15925
DISTRICT: 45A TOTALS:	23997	3138	20793		12289	8183	14767	5241	13331	4533	1015	801	-	15925

VOTES POLLED ON:
NOVEMBER 8, 1988

DISTRICT: 45B

PRECINCTS

27 HENNEPIN

PRECINCTS	VOTER REGISTRATION				PRESIDENT VICE PRESIDENT		U.S. SENATOR		U.S. REP DISTRICT 3		STATE REP DISTRICT 45B	
	PERSONS REGISTERED	PERSONS AS OF 7 AM	PERSONS VOTING	TOTAL NUMBER OF	TYPE OF	VOTING SYSTEM	BUSH AND	DUKAKIS BENTSEN	DAVE DURENBERGER	HUBERT HUMPHREY	BILL FRENZEL	DAVE CARLSON
Golden Valley P-1	1672	146	1443	O	668	756	872	493	876	513	-	-
Golden Valley P-2	2400	220	2139	O	1025	1021	1361	635	1407	604	-	-
Golden Valley P-3	2086	184	1776	O	799	950	1143	533	1205	511	-	-
											690	700
											1164	845
											839	862

Golden Valley P-4	1878	178	1531	O	855	649	1021	440	1022	416	-	-	-	-	902	538
Golden Valley P-5	1691	170	1400	O	685	703	895	461	946	399	-	-	-	-	718	636
Golden Valley P-6	2264	207	1932	O	962	943	1205	661	1269	570	-	-	-	-	1013	844
Golden Valley P-7	1721	193	1432	O	714	697	922	466	931	435	-	-	-	-	761	613
Golden Valley P-8	2350	204	2067	O	958	1066	1262	715	1290	677	-	-	-	-	975	998
Medicine Lake P-1	283	71	271	P	111	157	159	100	155	108	-	-	-	-	118	144
Plymouth P-9	1440	222	1224	O	669	544	787	387	810	379	-	-	-	-	679	497
Plymouth P-10	2143	280	1936	O	1209	713	1450	429	1462	424	-	-	-	-	1270	589
Plymouth P-13	1191	233	1020	O	519	493	616	369	621	361	-	-	-	-	502	474
Plymouth P-14	1160	239	949	O	449	484	593	321	564	350	-	-	-	-	454	440
COUNTY: 27 TOTALS:	22279	2547	19120		9623	9176	12286	6010	12558	5747	-	-	-	-	10085	8180
DISTRICT: 45B TOTALS:	22279	2547	19120		9623	9176	12286	6010	12558	5747	-	-	-	-	10085	8180

VOTES POLLED ON:
NOVEMBER 8, 1988

DISTRICT: 46A

PRECINCTS

27 HENNEPIN

PRECINCTS	VOTER REGISTRATION			TYPE OF VOTING SYSTEM	PRESIDENT VICE PRESIDENT		U.S. SENATOR		U.S. REP DISTRICT 3		U.S. REP DISTRICT 5		STATE REP DISTRICT 46A	
	PERSONS REGISTERED	PERSONS REGISTERED ON DAY	PERSONS VOTING		BUSH AND	DUKAKIS AND	DURENBERGER	HUBERT	BILL	DAVE	CARLSON	RAYMOND	MARTIN	BOB
Crystal W-2 P-3	529	43	459	O	178	277	235	213	-	-	139	294	-	141
Crystal W-2 P-4	218	49	165	O	76	87	91	69	94	63	-	-	-	73
Crystal W-3 P-1	1488	161	1164	O	438	698	534	583	-	-	289	788	-	331
Crystal W-3 P-2	1923	240	1634	O	643	965	790	790	-	-	466	1069	-	560
Crystal W-4 P-2	1860	249	1556	O	645	882	741	769	-	-	463	990	-	531
New Hope P-1	1896	225	1496	O	669	805	907	553	914	518	-	-	-	576
New Hope P-2	1505	182	1279	O	599	664	773	473	770	468	-	-	-	511
New Hope P-3n	1175	136	1014	O	510	493	614	369	658	324	-	-	-	449
New Hope P-3s	1361	164	1158	O	543	603	647	471	709	407	-	-	-	444
New Hope P-4	2231	235	1885	O	930	931	1088	740	1192	621	-	-	-	851
New Hope P-5	1575	237	1216	O	537	668	639	552	654	517	-	-	-	540
New Hope P-6	868	107	663	O	270	381	329	320	325	321	-	-	-	228
New Hope P-6e	816	129	577	O	292	277	303	260	309	226	-	-	-	212
New Hope P-8	1271	200	1074	O	451	608	568	468	581	448	-	-	-	407
New Hope P-8e	372	72	321	O	136	180	145	167	157	133	-	-	-	86
COUNTY: 27 TOTALS:	19088	2429	15661		6917	8519	8404	6797	6363	4046	1357	3141	-	5940
DISTRICT: 46A TOTALS:	19088	2429	15661		6917	8519	8404	6797	6363	4046	1357	3141	-	5940

VOTES POLLED ON:
NOVEMBER 8, 1988

DISTRICT: 46B

PRECINCTS

27 HENNEPIN

Crystal W-1 P-1	2068	305	1708	O	818	869	1000	653	643	964	-	-	-	-	725	914
Crystal W-1 P-2	1753	273	1407	O	648	748	779	583	479	856	-	-	-	-	520	832
Crystal W-2 P-1	1534	147	1292	O	512	753	646	595	366	845	-	-	-	-	410	823
Crystal W-2 P-2	1785	272	1573	O	754	790	939	576	596	876	-	-	-	-	683	820
Crystal W-3 P-3	607	68	524	O	204	315	261	247	138	350	-	-	-	-	164	336
Crystal W-4 P-1	1998	311	1722	O	704	989	865	806	514	1072	-	-	-	-	531	1087
Robbinsdale W-1 P-1	1159	172	1008	O	395	594	494	465	299	647	-	-	-	-	324	632
Robbinsdale W-1 P-2	1307	197	1113	O	464	620	616	449	332	673	-	-	-	-	403	618
Robbinsdale W-2 P-1	1738	148	1519	O	681	820	875	591	494	951	-	-	-	-	595	870
Robbinsdale W-2 P-2	965	96	879	O	424	445	557	288	325	491	-	-	-	-	371	456
Robbinsdale W-3 P-1	1126	114	925	O	337	567	453	427	249	606	-	-	-	-	290	581
Robbinsdale W-3 P-2	1411	199	1172	O	434	719	556	564	300	772	-	-	-	-	355	721
Robbinsdale W-4 P-1	1184	119	939	O	337	579	436	444	249	592	-	-	-	-	291	587
Robbinsdale W-4 P-2	1139	103	978	O	343	601	471	458	247	650	-	-	-	-	299	620
COUNTY: 27 TOTALS:	19774	2524	16759		7055	9409	8948	7146	5231	10345	-	-	-	-	5961	9897
DISTRICT: 46B TOTALS:	19774	2524	16759		7055	9409	8948	7146	5231	10345	-	-	-	-	5961	9897

VOTES POLLED ON:
NOVEMBER 8, 1988

DISTRICT: 47A

VOTER REGISTRATION				PRESIDENT VICE PRESIDENT		U.S. SENATOR		U.S. REP DISTRICT 3		U.S. REP DISTRICT 5		U.S. REP DISTRICT 6		STATE REP DISTRICT 47A	
PERSONS REGISTERED	PERSONS REGISTERED ON DAY	TOTAL NUMBER OF PERSONS VOTING	TYPE OF VOTING SYSTEM	BUSH AND	DUKAKIS AND	DURENBERGER	HUBERT	BILL FRENZEL	DAVE CARLSON	RAYMOND GILBERTSON	MARTIN SABO	RAY PLOETZ	GERRY SIKORSKI	ROGER KINSEY	SCHNEIDER
PERSONS	PERSONS	PERSONS	PERSONS	IR	DFL	IR	DFL	IR	DFL	IR	DFL	IR	DFL	IR	DFL
825	85	668	O	270	389	336	308	-	-	204	418	-	-	215	425
1807	251	1366	O	624	724	785	537	-	-	-	-	419	891	465	852
1614	268	1123	O	471	631	574	507	-	-	-	-	320	752	372	695
1573	165	1322	O	699	608	849	438	-	-	-	-	480	804	533	743
1634	257	1321	O	592	712	748	524	-	-	-	-	381	896	434	843
1564	206	1268	O	577	671	685	548	-	-	-	-	386	840	522	710
1625	203	1316	O	628	676	771	508	-	-	-	-	432	825	568	701
955	127	760	O	379	371	441	303	-	-	-	-	245	487	325	408
1928	442	1335	O	501	805	667	625	-	-	-	-	331	939	416	850
1430	246	1130	O	504	609	604	493	-	-	-	-	333	749	415	674
1619	230	1270	O	545	704	671	551	-	-	-	-	354	876	433	783
1289	179	1101	O	526	553	622	445	646	419	-	-	-	-	429	622
COUNTY: 27 TOTALS:	17863	2659		6316	7453	7753	5787	646	419	204	418	3681	8059	5127	8306
DISTRICT: 47A TOTALS:	17863	2659		6316	7453	7753	5787	646	419	204	418	3681	8059	5127	8306

VOTES POLLED ON:
NOVEMBER 8, 1988

DISTRICT: 47B

VOTER REGISTRATION				PRESIDENT VICE PRESIDENT		U.S. SENATOR		U.S. REP DISTRICT 5		STATE REP DISTRICT 47B	
PERSONS REGISTERED	PERSONS REGISTERED ON DAY	TOTAL NUMBER OF PERSONS VOTING	TYPE OF VOTING SYSTEM	BUSH AND	DUKAKIS AND	DURENBERGER	HUBERT	RAYMOND GILBERTSON	MARTIN SABO	SEAN O'HARA	PHILIP CARROLL
PERSONS	PERSONS	PERSONS	PERSONS	IR	DFL	IR	DFL	IR	DFL	IR	DFL
2632	251	2123	O	718	1349	910	1133	497	1485	-	-
2707	289	1878	O	702	1145	853	966	500	1221	-	-
3017	331	2277	O	997	1244	1229	979	729	1412	-	-
1991	198	1665	O	720	909	878	734	495	1044	-	-

PRECINCTS

27 HENNEPIN

Brooklyn Center P-1	2632	251	2123	O	718	1349	910	1133	497	1485	-	-	553	1475
Brooklyn Center P-2	2707	289	1878	O	702	1145	853	966	500	1221	-	-	518	1240
Brooklyn Center P-3	3017	331	2277	O	997	1244	1229	979	729	1412	-	-	721	1448
Brooklyn Center P-4	1991	198	1665	O	720	909	878	734	495	1044	-	-	509	1058

Brooklyn Center P-5	1705	163	1396	O	569	816	712	650	421	900	-	-	-	-	458	893
Brooklyn Center P-6	2805	266	2128	O	906	1192	1114	949	645	1341	-	-	-	-	671	1338
Brooklyn Center P-7	1954	209	1648	O	744	877	873	736	555	998	-	-	-	-	573	1001
Brooklyn Center P-8	2054	287	1679	O	711	929	852	757	551	992	-	-	-	-	563	1008
COUNTY: 27 TOTALS:	18865	1994	14794		6087	8461	7421	6904	4393	9393	-	-	-	-	4566	9461
DISTRICT: 47B TOTALS:	18865	1994	14794		6087	8461	7421	6904	4393	9393	-	-	-	-	4566	9461

VOTES POLLED ON:
NOVEMBER 8, 1988

DISTRICT: 48A

PRECINCTS

27 HENNEPIN

	VOTER REGISTRATION			VOTING TYPE OF SYSTEM	PRESIDENT VICE PRESIDENT			U.S. SENATOR		U.S. REP DISTRICT 3		U.S. REP DISTRICT 6		STATE REP DISTRICT 48A	
	PERSONS REGISTERED	PERSONS REGISTERED ON DAY	TOTAL NUMBER OF PERSONS VOTING		BUSH AND	DUKAKIS AND	BENTSEN	DAVE	HUBERT	BILL	DAVE	RAY	GERRY	WARREN	ELLIS
Corcoran P-1	1395	188	1244	O	713	510	812	409	-	-	487	721	-	724	438
Corcoran P-2	1265	160	1100	O	564	519	640	423	-	-	385	679	-	617	429
Hanover P-1	132	27	128	P	59	66	73	51	-	-	38	89	-	63	62
Hassan Township P-2	370	116	316	P	178	134	196	110	-	-	128	181	-	171	129
Loretto P-1	236	34	178	P	90	84	103	68	-	-	46	127	-	88	79
Maple Grove P- 5	1188	127	994	O	598	382	691	280	-	-	411	554	-	646	286
Maple Grove P- 6	3198	468	2814	O	1563	1205	1886	858	-	-	1080	1644	-	1708	929
Maple Grove P- 7	1236	114	982	O	507	458	642	309	-	-	372	574	-	596	335
Maple Grove P- 8	1765	240	1552	O	872	653	1010	493	-	-	633	863	-	984	489
Maple Grove P- 9	1320	153	1126	O	596	509	731	365	-	-	414	675	-	668	388
Medina P-1	1826	312	1661	O	1029	595	1190	417	-	-	779	804	-	1069	468
Plymouth P- 1	3522	689	3097	O	1861	1199	2159	845	2164	816	-	-	-	2008	883
Plymouth P- 2	2495	277	2042	O	1396	625	1603	378	1634	358	-	-	-	1540	400
Plymouth P-11	2394	325	1841	O	1090	731	1253	536	1260	504	-	-	-	1193	533
Plymouth P-12	2696	385	2467	O	1579	865	1839	574	1855	548	-	-	-	1735	615
Plymouth P-15	1110	173	1002	O	605	387	752	230	762	205	-	-	-	696	248
Plymouth P-16	1529	317	1502	O	838	650	1001	465	996	438	-	-	-	912	481
COUNTY: 27 TOTALS:	27677	4105	24046		14138	9572	16581	6811	8671	2869	4773	6911	-	15418	7192

86 WRIGHT

Hanover	269	69	264	P	134	123	142	114	-	-	96	165	-	135	120
COUNTY: 86 TOTALS:	269	69	264		134	123	142	114	-	-	96	165	-	135	120
DISTRICT: 48A TOTALS:	27946	4174	24310		14272	9695	16723	6925	8671	2869	4869	7076	-	15553	7312

VOTES POLLED ON:
NOVEMBER 8, 1988

DISTRICT: 48B

PRECINCTS

27 HENNEPIN

PRECINCTS	VOTER REGISTRATION			VOTING SYSTEM	PRESIDENT VICE PRESIDENT		U.S. SENATOR		U.S. REP DISTRICT 6		STATE REP DISTRICT 48B			
	PERSONS REGISTERED	PERSONS AS OF 7 AM	TOTAL NUMBER OF VOTING		BUSH AND	DUKAKIS AND	DURENBERGER	HUBERT	RAY	SLOETZ	GERY	SIKORSKI	BILL	JOHN
					IR	DFL	IR	DFL	IR	DFL			IR	DFL
Brooklyn Park W-C P-2	1465	239	1109	O	524	573	641	438	368	705	-	-	669	388
Brooklyn Park W-C P-4	310	46	268	O	122	141	152	112	91	166	-	-	190	69
Brooklyn Park W-C P-7	822	105	653	O	315	329	389	253	204	424	-	-	416	210
Brooklyn Park W-E P-1	1897	179	1442	O	660	769	830	571	452	941	-	-	906	480
Brooklyn Park W-E P-2	1519	212	1249	O	562	689	700	507	386	821	-	-	752	450
Brooklyn Park W-E P-3	1214	219	1230	O	731	483	840	365	510	671	-	-	872	304
Brooklyn Park W-E P-4	1633	211	1384	O	555	807	763	592	382	950	-	-	730	578
Brooklyn Park W-E P-5	1944	254	1710	O	812	875	999	658	538	1117	-	-	1056	597
Brooklyn Park W-E P-6	1173	213	1149	O	580	556	700	415	377	725	-	-	705	383
Brooklyn Park W-E P-7	2224	298	1873	O	885	965	1130	694	562	1251	-	-	1112	668
Brooklyn Park W-W P-6	684	117	575	O	255	308	309	249	160	387	-	-	290	260
Maple Grove P- 1	2436	199	2124	O	1158	940	1391	668	705	1349	-	-	1420	623
Maple Grove P- 2	2180	249	1873	O	940	916	1128	708	516	1295	-	-	1164	633
Maple Grove P- 3	2170	290	1867	O	990	850	1199	615	644	1162	-	-	1201	574
Maple Grove P- 4	3407	581	3117	O	1699	1375	2034	990	1178	1822	-	-	1925	1023
Maple Grove P-10	1195	248	1062	O	571	476	869	371	407	612	-	-	832	363
Osseo P-1	513	44	406	P	205	192	246	142	140	251	-	-	288	111
Osseo P-2	663	78	496	P	247	231	270	203	187	286	-	-	301	174
Osseo P-3	493	66	363	P	154	197	194	153	113	239	-	-	217	135
COUNTY: 27 TOTALS:	27742	3848	23950		11965	11652	14584	8704	7920	15174	-	-	14847	8023
DISTRICT: 48B TOTALS:	27742	3848	23950		11965	11652	14584	8704	7920	15174	-	-	14847	8023

VOTES POLLED ON:
NOVEMBER 8, 1988

DISTRICT: 49A

PRECINCTS

2 ANOKA

	PERSONS REGISTERED AS OF 7 AM	PERSONS REGISTERED ON DAY	TOTAL NUMBER OF PERSONS VOTING	VOTING TYPE OF SYSTEM	PRESIDENT VICE PRESIDENT BUSH AND QUAYLE 1010101	DUKAKIS AND BENTSEN 1010201	U.S. SENATOR DAVE DURENBERGER 1020102	HUBERT HUMPHREY 1020202	U.S. REP DISTRICT 6 RAY PLOETZ 1090101	GERRY SIKORSKI 1090201					STATE REP DISTRICT 49A CHARLIE WEAVER 2840101	CHUCK RIKE 2840201
					IR	DFL	IR	DFL	IR	DFL					IR	DFL
Anoka W-1	1131	141	1031	C	548	456	640	355	325	504	-	-	-	-	600	417
Anoka W-2	985	76	821	C	346	434	416	362	179	445	-	-	-	-	381	415
Anoka W-3	1310	179	1102	C	497	568	604	460	265	626	-	-	-	-	527	555
Anoka W-4	943	68	861	C	422	410	524	307	270	435	-	-	-	-	523	323
Anoka W-5	1123	139	985	C	458	484	532	412	254	530	-	-	-	-	480	479
Anoka W-6	1968	218	1661	C	806	817	913	679	431	940	-	-	-	-	814	820
Anoka W-7	1475	211	1190	C	606	550	662	492	311	601	-	-	-	-	651	513
COUNTY: 2 TOTALS:	8935	1032	7851		3683	3719	4291	3067	2035	4081	-	-	-	-	3976	3522

27 HENNEPIN

Champlin W-1 P-1	2124	356	1608	O	737	834	887	672	503	1052	-	-	-	-	831	744
Champlin W-2 P-2	1797	428	1692	O	913	756	1051	603	510	1116	-	-	-	-	967	680
Champlin W-3 P-3	1950	334	1658	O	853	781	1005	616	507	1094	-	-	-	-	897	721
Champlin W-4 P-4	1896	297	1598	O	774	805	907	650	484	1070	-	-	-	-	843	727
Dayton P-1	806	157	664	O	327	328	394	246	211	424	-	-	-	-	378	267
Dayton P-2	211	46	180	O	55	123	76	100	30	144	-	-	-	-	72	105
Dayton P-3	1285	216	1131	O	558	552	695	395	327	758	-	-	-	-	696	410
Hassan Township P-1	636	159	627	P	339	274	417	189	221	394	-	-	-	-	358	249
Rogers P-1	408	84	354	P	168	174	201	137	105	237	-	-	-	-	157	182
COUNTY: 27 TOTALS:	11113	2077	9512		4724	4627	5633	3608	2898	6289	-	-	-	-	5199	4085

86 WRIGHT

Dayton	34	6	29	P	5	24	8	21	3	25	-	-	-	-	5	22
COUNTY: 86 TOTALS:	34	6	29		5	24	8	21	3	25	-	-	-	-	5	22
DISTRICT: 49A TOTALS:	20082	3115	17192		8412	8370	9932	6696	4936	10395	-	-	-	-	9180	7629

DISTRICT: 49B TOTALS:

VOTER REGISTRATION			PRESIDENT VICE PRESIDENT		U.S. SENATOR		U.S. REP DISTRICT 6		STATE REP DISTRICT 49B						
PERSONS	REGISTERED	TOTAL NUMBER OF VOTING PERSONS	TYPE OF VOTING SYSTEM	BUSH AND	DUKAKIS AND BENTSEN	DURENBERGER	HUBERT HUMPHREY	RAY PLOETZ	GERRY SIKORSKI					CHRIS ZEECE	JOEL JACOBS
				IR	DFL	IR	DFL	IR	DFL					IR	DFL
769	108	692	C	278	397	358	319	149	387	-	-	-	-	215	468
1128	154	1046	C	454	570	570	455	256	593	-	-	-	-	397	632
1060	130	922	C	344	544	464	443	168	559	-	-	-	-	268	633
1432	253	1353	C	672	654	799	516	367	722	-	-	-	-	629	702
866	152	783	C	343	418	428	338	184	428	-	-	-	-	282	483
659	96	582	C	253	309	314	252	116	327	-	-	-	-	231	340
1052	157	953	C	385	548	482	432	197	557	-	-	-	-	317	606
1036	135	929	C	342	556	404	499	183	593	-	-	-	-	281	636
1188	163	1046	C	428	584	553	461	235	567	-	-	-	-	391	618
1274	148	1116	C	461	630	575	496	236	655	-	-	-	-	397	689
761	138	710	C	280	421	333	357	140	419	-	-	-	-	239	451
1023	108	937	C	474	444	554	355	252	509	-	-	-	-	438	489
1232	168	1144	C	543	569	664	450	308	600	-	-	-	-	499	626
1221	282	1201	C	465	706	592	569	230	656	-	-	-	-	448	710
912	126	811	C	360	431	444	331	204	435	-	-	-	-	360	426
1245	226	1213	C	509	679	644	518	271	681	-	-	-	-	477	697
836	254	898	C	421	460	498	375	213	512	-	-	-	-	341	533
857	204	830	C	348	456	435	369	169	481	-	-	-	-	276	527
18551	3002	17166		7360	9376	9111	7535	3878	9681	-	-	-	-	6486	10266
18551	3002	17166		7360	9376	9111	7535	3878	9681	-	-	-	-	6486	10266

VOTES POLLED ON:
NOVEMBER 8, 1988

DISTRICT: 50A

VOTER REGISTRATION				PRESIDENT VICE PRESIDENT		U.S. SENATOR		U.S. REP DISTRICT 6				STATE REP DISTRICT 50A	
PERSONS	AS OF 7 AM REGISTERED	PERSONS REGISTERED ON ELECTION DAY	TOTAL NUMBER OF PERSONS VOTING	TYPE OF VOTING SYSTEM	BUSH AND	DUKAKIS AND	DAVE DURENBERGER	HUBERT HUMPHREY	RAY	PLOETZ	GERRY SIKORSKI	TERESA LYNCH	ERNEST LARSEN
					1010101	1010201	1020102	1020202	1090101	1090201		2860101	2860201
					IR	DFL	IR	DFL	IR	DFL		IR	DFL

PRECINCTS

2 ANOKA

Andover P-1	2493	375	2353	C	1223	1081	1430	836	710	1189	-	-	1321	956
Andover P-2	925	185	934	C	480	423	553	355	287	472	-	-	471	429
Andover P-3	2182	367	2011	C	1050	918	1196	763	564	1078	-	-	1065	874
Andover P-4	913	129	839	C	434	388	521	290	246	434	-	-	458	351
Burns Twp.	1184	182	1099	C	548	527	644	421	362	719	-	-	554	516
Coon Rapids W-1 P-1	852	127	791	C	343	422	392	379	164	476	-	-	353	402
Coon Rapids W-1 P-6	1836	391	1858	C	972	855	1165	642	550	891	-	-	1040	767
Coon Rapids W-2 P-1	1461	292	1386	C	651	706	812	528	341	722	-	-	701	635
Oak Grove Twp.	2631	292	2258	C	1039	1144	1213	948	550	1223	-	-	1114	1064
Ramsey P-1	2291	257	1866	C	893	923	1058	747	418	1032	-	-	884	922
Ramsey P-2	1625	187	1406	C	712	666	866	507	393	829	-	-	752	621
Ramsey P-3	2039	264	1788	C	909	839	1045	700	461	973	-	-	936	807
COUNTY: 2 TOTALS:	20432	3048	18589		9254	8892	10895	7116	5046	10018	-	-	9649	8344
DISTRICT: 50A TOTALS:	20432	3048	18589		9254	8892	10895	7116	5046	10018	-	-	9649	8344

VOTES POLLED ON:
NOVEMBER 8, 1988

DISTRICT: 50B

VOTER REGISTRATION				PRESIDENT VICE PRESIDENT		U.S. SENATOR		U.S. REP DISTRICT 6				STATE REP DISTRICT 50B	
PERSONS	AS OF 7 AM REGISTERED	PERSONS REGISTERED ON ELECTION DAY	TOTAL NUMBER OF PERSONS VOTING	TYPE OF VOTING SYSTEM	BUSH AND	DUKAKIS AND	DAVE DURENBERGER	HUBERT HUMPHREY	RAY	PLOETZ	GERRY SIKORSKI	PHIL HEIR	JOE QUINN
					1010101	1010201	1020102	1020202	1090101	1090201		2870101	2870201
					IR	DFL	IR	DFL	IR	DFL		IR	DFL

PRECINCTS

2 ANOKA

Blaine D-3 P-1	1352	139	1201	C	555	618	708	472	289	709	-	-	481	698
Blaine D-3 P-2	1381	252	1344	C	629	681	761	551	326	787	-	-	500	808
Blaine D-3 P-3	1429	247	1310	C	550	733	666	605	275	793	-	-	402	861
Blaine D-3 P-4A	203	34	184	C	69	113	77	102	33	119	-	-	50	125

Blaine D-3 P-4	1096	155	1011	C	437	546	550	434	223	587	-	-	-	-	324	646
Blaine D-3 P-5a	4	1	5	C	4	0	4	1	3	1	-	-	-	-	4	1
Centerville	533	153	578	C	246	320	307	249	150	414	-	-	-	-	198	358
Columbus Twp.	1854	276	1708	C	795	872	955	698	392	881	-	-	-	-	673	973
Coon Rapids W-2 P-5	1413	270	1432	C	776	635	917	484	396	737	-	-	-	-	612	778
Ham Lake P-1	1062	173	949	C	425	508	495	423	228	537	-	-	-	-	334	599
Ham Lake P-2	949	161	871	C	409	436	476	376	214	520	-	-	-	-	332	520
Ham Lake P-3	947	124	824	C	392	408	461	338	207	449	-	-	-	-	320	487
Ham Lake P-4	1091	154	1004	C	515	468	598	380	284	527	-	-	-	-	428	549
Lino Lakes P-1	1372	275	1304	C	548	725	714	558	310	742	-	-	-	-	469	796
Lino Lakes P-2	2070	418	1943	C	832	1070	1051	834	462	1063	-	-	-	-	690	1173
Linwood Twp.	1505	282	1417	C	591	792	722	646	350	815	-	-	-	-	534	825
COUNTY: 2 TOTALS:	18261	3114	17085		7773	8925	9462	7151	4142	9681	-	-	-	-	6351	10197
DISTRICT: 50B TOTALS:	18261	3114	17085		7773	8925	9462	7151	4142	9681	-	-	-	-	6351	10197

VOTES POLLED ON:
NOVEMBER 8, 1988

DISTRICT: 51A

PRECINCTS

2 ANOKA

	VOTER REGISTRATION			TYPE OF VOTING SYSTEM	PRESIDENT VICE PRESIDENT		U.S. SENATOR		U.S. REP DISTRICT 4		U.S. REP DISTRICT 6		STATE REP DISTRICT 51A	
	PERSONS REGISTERED	AS OF 7 A M	PERSONS REGISTERED ON ELECTION DAY		BUSH AND	DUKE QUAYLE	DAVE DURENBERGER	HUBERT HUMPHREY	IR MAITLAND	DFL BRUCE VENTO	IR RAY PLOETZ	DFL GERY SKORSKI	IR BACALUND	DFL JOHNSON ALICE
Blaine D-1 P-2	322	40	283	C	122	155	152	122	-	-	65	177	-	-
Blaine D-1 P-3	1011	122	913	C	323	575	421	461	-	-	169	568	-	-
Fridley W-1 P-1	1320	208	1180	C	566	592	678	474	-	-	316	637	-	-
Fridley W-1 P-2	1715	120	1496	C	683	779	858	600	-	-	378	809	-	-
Fridley W-1 P-3	665	84	570	C	181	362	241	302	-	-	98	338	-	-
Fridley W-2 P-1	1312	228	1149	C	450	666	568	541	-	-	258	665	-	-
Fridley W-2 P-2	1116	192	1001	C	441	537	575	394	-	-	236	551	-	-
Fridley W-2 P-3	1379	150	1240	C	502	707	657	553	-	-	329	699	-	-
Fridley W-2 P-4	1918	264	1754	C	854	868	1140	540	-	-	534	903	-	-
Fridley W-3 P-1	1112	224	1054	C	403	614	537	469	-	-	212	602	-	-
Fridley W-3 P-2	1325	170	1229	C	613	581	767	416	-	-	379	611	-	-
Spring Lake Park P-1	532	115	508	C	221	271	266	227	-	-	141	271	-	-
Spring Lake Park P-2	1462	180	1253	C	495	719	611	607	-	-	246	747	-	-
Spring Lake Park P-3	1668	215	1424	C	542	843	695	688	-	-	277	863	-	-
COUNTY: 2 TOTALS:	16857	2312	15054		6396	8269	8166	6394	-	-	3638	8441	-	-
62 RAMSEY														
Spring Lake Park P-1	95	6	48	C	14	31	26	19	8	38	-	-	-	-
COUNTY: 62 TOTALS:	95	6	48		14	31	26	19	8	38	-	-	-	-
DISTRICT: 51A TOTALS:	16952	2318	15102		6410	8300	8192	6413	8	38	3638	8441	-	-

VOTES POLLED ON:
NOVEMBER 8, 1988

DISTRICT: 51B

PRECINCTS

2 ANOKA

	VOTER REGISTRATION				PRESIDENT VICE PRESIDENT		U.S. SENATOR		U.S. REP DISTRICT 6		STATE REP DISTRICT 51B	
	PERSONS REGISTERED	PERSONS REGISTERED ON DAY	TOTAL NUMBER OF PERSONS VOTING	TYPE OF VOTING SYSTEM	BUSH AND	DUKAKIS AND	DURENBERGER	HUBERT	RAY	PLETZ	SIKORSKI	BRIAN
Columbia Heights P-1	1532	262	1433	C	444	930	577	779	227	894	-	353
Columbia Heights P-2	1268	213	1158	C	339	766	476	640	182	724	-	285
Columbia Heights P-3	1443	179	1326	C	455	815	595	678	233	792	-	385
Columbia Heights P-4	1350	151	1239	C	507	698	633	553	241	702	-	406
Columbia Heights P-5	508	58	482	C	172	291	200	270	96	252	-	137
Columbia Heights P-6	1219	108	1088	C	506	549	627	434	322	604	-	433
Columbia Heights P-7	1247	192	1158	C	495	635	609	513	277	663	-	404
Columbia Heights P-8	1419	178	1308	C	476	795	590	682	224	824	-	338
Columbia Heights P-9	1474	160	1286	C	389	845	537	690	178	805	-	297
Fridley W-1 P-4	789	115	739	C	278	452	359	349	147	453	-	205
Fridley W-1 P-5	1410	135	1240	C	573	637	727	476	339	665	-	475
Fridley W-3 P-3	1199	281	1103	C	419	651	538	526	268	629	-	352
Fridley W-3 P-4	1251	196	1125	C	307	772	462	618	147	719	-	242
Hilltop	338	79	312	C	103	197	123	173	42	191	-	74
COUNTY: 2 TOTALS:	16447	2307	14997		5463*	9033*	7053	7381	2923	8917	-	4386
DISTRICT: 51B TOTALS:	16447	2307	14997		5463*	9033*	7053	7381	2923	8917	-	4386

VOTES POLLED ON:
NOVEMBER 8, 1988

DISTRICT: 52A

PRECINCTS

2 ANOKA

PRECINCTS	VOTER REGISTRATION			VOTING TYPE OF SYSTEM	PRESIDENT VICE PRESIDENT		U.S. SENATOR		U.S. REP DISTRICT 4		U.S. REP DISTRICT 6		STATE REP DISTRICT 52A	
	PERSONS REGISTERED	PERSONS REGISTERED ON ELECTION DAY	TOTAL NUMBER OF PERSONS VOTING		BUSH AND	DUKAKIS AND BENTSEN	DAVE DURENBERGER	HUBERT HUMPHREY	IAN MAITLAND	BRUCE VENTO	RAY PLOETZ	GERRY SIKORSKI	LINDA RUNBECK	VOSS GORDON
Blaine D-1 P-1	1900	416	1712	C	635	1024	799	854	-	-	366	989	661	1006
Blaine D-1 P-4	2025	321	1856	C	775	1041	1007	800	-	-	423	1043	868	936
Blaine D-2 P-1	1757	470	1774	C	810	930	993	742	-	-	441	924	934	803
Blaine D-2 P-2	1824	362	1618	C	644	935	805	752	-	-	353	896	677	894
Blaine D-2 P-3	1003	152	900	C	347	530	442	429	-	-	163	547	411	472
Blaine D-2 P-4	1135	158	1045	C	358	657	488	530	-	-	188	626	355	673
Blaine D-3 P-5	335	67	327	C	140	183	161	150	-	-	73	195	137	184
Blaine D-3 P-6	692	119	624	C	190	418	287	316	-	-	104	396	204	403
Circle Pines P-1	1209	155	1054	C	360	658	469	551	-	-	200	650	433	606
Circle Pines P-2	1400	180	1276	C	602	647	782	437	-	-	341	654	708	533
Lexington	1019	190	871	C	259	560	315	505	-	-	118	518	287	541
COUNTY: 2 TOTALS:	14299	2590	13057		5120	7583	6548	6066	-	-	2770	7438	5675	7051

62 RAMSEY

Blaine W-1 P-1	0	0	0	P	0	0	0	0	0	0	-	-	0	0
Mounds View P-1	1823	312	1561	O	714	816	898	626	471	1032	-	-	784	735
Mounds View P-2	1544	273	1196	O	466	709	584	573	291	863	-	-	494	660
Shoreview P-3	2923	724	2687	L	1401	1240	1678	849	844	1316	-	-	1295	895
COUNTY: 62 TOTALS:	6290	1309	5444		2581	2765	3160	2048	1606	3211	-	-	2573	2290
DISTRICT: 52A TOTALS:	20589	3899	18501		7701	10348	9708	8114	1606	3211	2770	7438	8248	9341

VOTES POLLED ON:
NOVEMBER 8, 1988

DISTRICT: 52B

PRECINCTS

62 RAMSEY

	VOTER REGISTRATION				PRESIDENT VICE PRESIDENT		U.S. SENATOR		U.S. REP DISTRICT 4				STATE REP DISTRICT 52B	
	PERSONS REGISTERED	PERSONS REGISTERED ON DAY	TOTAL NUMBER OF PERSONS VOTING	TYPE OF VOTING SYSTEM	BUSH AND	DUKAKIS AND BENTSEN	DAVE DURENBERGER	HUBERT HUMPHREY	IR	DFL	IR	DFL	IR	DFL
Mounds View P-3	2130	343	1718	O	814	881	1007	654	519	1123	-	-	811	852
Mounds View P-4	1993	361	1468	O	535	907	718	711	315	1106	-	-	580	838
New Brighton P-1	3024	679	2285	O	1074	1178	1309	885	697	1429	-	-	1107	1082
New Brighton P-2	2092	304	1786	O	902	865	1139	594	618	1069	-	-	979	766
New Brighton P-3	2512	421	1930	O	832	1070	1105	752	553	1275	-	-	950	921
New Brighton P-4	1776	317	1590	O	866	695	1038	480	618	898	-	-	884	653
New Brighton P-5	2827	430	2386	O	1148	1196	1504	771	775	1492	-	-	1188	1133
New Brighton P-6	2348	320	2012	O	1105	870	1378	557	780	1114	-	-	1178	777
COUNTY: 62 TOTALS:	18702	3175	15175		7276	7662	9198	5404	4875	9506	-	-	7677	7022
DISTRICT: 52B TOTALS:	18702	3175	15175		7276	7662	9198	5404	4875	9506	-	-	7677	7022

VOTES POLLED ON:
NOVEMBER 8, 1988

DISTRICT: 53A

PRECINCTS

62 RAMSEY

	VOTER REGISTRATION				PRESIDENT VICE PRESIDENT		U.S. SENATOR		U.S. REP DISTRICT 4				STATE REP DISTRICT 53A	
	PERSONS REGISTERED	PERSONS REGISTERED ON DAY	TOTAL NUMBER OF PERSONS VOTING	TYPE OF VOTING SYSTEM	BUSH AND	DUKAKIS AND BENTSEN	DAVE DURENBERGER	HUBERT HUMPHREY	IR	DFL	IR	DFL	IR	DFL
Arden Hills P-1	956	104	816	O	436	366	545	235	325	468	-	-	498	298
Arden Hills P-2	1603	195	1378	O	746	602	923	391	566	720	-	-	847	467
Arden Hills P-3	1978	345	1491	O	1007	458	1157	265	814	571	-	-	1017	359
Arden Hills P-4	2004	341	1650	O	974	661	1204	399	710	878	-	-	1043	552
North Oaks P-1	2384	318	2116	O	1486	609	1717	321	1249	787	-	-	1514	512
Shoreview P-1	1352	233	1092	L	492	579	656	367	312	633	-	-	515	422
Shoreview P-2	1357	229	1084	L	524	537	652	360	327	615	-	-	519	413
Shoreview P-4	2928	480	2414	L	1230	1142	1577	709	856	1270	-	-	1300	836

Shoreview P-5	2532	521	2313	L	1305	1088	1614	689	826	1216	-	-	-	-	1260	794
Shoreview P-6	1375	167	1182	L	594	568	751	356	393	633	-	-	-	-	607	419
Shoreview P-7	2223	291	1835	L	957	845	1168	573	598	996	-	-	-	-	973	644
Vadnais Heights P-1	1071	257	1068	L	471	547	572	403	263	624	-	-	-	-	449	426
Vadnais Heights P-2	2545	590	1686	L	1161	1051	1431	695	694	1210	-	-	-	-	989	828
Vadnais Heights P-4	1145	322	1057	L	441	589	544	437	232	580	-	-	-	-	394	451
White Bear Twp. P-4a	17	9	16	O	8	7	8	6	8	7	-	-	-	-	8	5
COUNTY: 62 TOTALS:	25470	4402	21198		11832	9649	14519	6206	8173	11208	-	-	-	-	11933	7426
DISTRICT: 53A TOTALS:	25470	4402	21198		11832	9649	14519	6206	8173	11208	-	-	-	-	11933	7426

VOTES POLLED ON:
NOVEMBER 8, 1988

DISTRICT: 53B

PRECINCTS

62 RAMSEY

Gem Lake P-1	273	39	237	P	118	114	148	82	80	146	-	-	-	-	148	81
Vadnais Heights P-3	617	129	351	L	144	202	186	137	100	198	-	-	-	-	152	130
White Bear Lk W-1 P-1	2827	545	2378	O	1031	1322	1313	991	710	1584	-	-	-	-	1431	871
White Bear Lk W-2 P-1	2938	519	2429	O	989	1394	1284	1049	635	1685	-	-	-	-	1356	994
White Bear Lk W-3 P-1	2637	368	2270	O	1089	1151	1380	805	722	1464	-	-	-	-	1432	787
White Bear Lk W-4 P-1	2948	447	2538	O	1262	1240	1615	835	803	1661	-	-	-	-	1579	889
White Bear Lk W-5 P-1	2814	556	2354	O	984	1326	1285	964	612	1632	-	-	-	-	1311	948
White Bear Twp. P-1	2218	523	2145	O	1025	1087	1266	821	656	1438	-	-	-	-	1264	818
White Bear Twp. P-2	1213	232	1081	O	425	637	572	452	267	779	-	-	-	-	601	443
White Bear Twp. P-3	954	149	847	O	425	403	545	271	310	510	-	-	-	-	522	305
White Bear Twp. P-4	684	152	640	O	344	291	395	220	254	367	-	-	-	-	423	196
COUNTY: 62 TOTALS:	20123	3659	17270		7836	9167	9989	6627	5149	11464	-	-	-	-	10219	6462

82 WASHINGTON

White Br. Lk. W-4 P-2	156	33	144	P	53	89	82	55	-	-	35	104	-	-	88	54
COUNTY: 82 TOTALS:	156	33	144		53	89	82	55	-	-	35	104	-	-	88	54
DISTRICT: 53B TOTALS:	20279	3692	17414		7889	9256	10071	6682	5149	11464	35	104	-	-	10307	6516

VOTES POLLED ON:
NOVEMBER 8, 1988

DISTRICT: 54A

PRECINCTS

62 RAMSEY

Little Canada P-1	3009	660	2445	O	963	1405	1250	1076	622	1686	-	-	-	-	1159	1155
Little Canada P-2	2189	479	1927	O	885	1015	1139	716	508	1311	-	-	-	-	1188	682
Maplewood P-12	962	123	805	O	242	549	358	419	132	639	-	-	-	-	374	406
Roseville P-1	2745	420	2180	O	797	1342	1129	959	528	1541	-	-	-	-	1055	1024
Roseville P-2	2762	402	2343	O	1050	1260	1418	843	646	1617	-	-	-	-	1264	1004
Roseville P-3	2599	377	2238	O	977	1219	1286	838	624	1512	-	-	-	-	1118	993
Roseville P-4	2790	370	2413	O	1199	1171	1525	773	844	1462	-	-	-	-	1412	898
Roseville P-9	2779	452	2311	O	1040	1242	1337	887	652	1580	-	-	-	-	1212	1016
COUNTY: 62A TOTALS:	19835	3283	16662		7153	9203	9442	6511	4556	11348	-	-	-	-	8782	7178
DISTRICT: 54A TOTALS:	19835	3283	16662		7153	9203	9442	6511	4556	11348	-	-	-	-	8782	7178

VOTES POLLED ON:
NOVEMBER 8, 1988

DISTRICT: 54B

PRECINCTS

62 RAMSEY

Maplewood P- 1	1308	160	1164	O	464	672	581	532	271	844	-	-	-	-	465	622
Maplewood P- 2	1351	182	1063	O	487	547	588	423	334	687	-	-	-	-	528	464
Maplewood P- 3	1209	132	1013	O	359	638	506	472	235	741	-	-	-	-	399	559
Maplewood P- 4	1520	243	1322	O	429	873	591	692	281	985	-	-	-	-	477	754
Maplewood P- 5	978	195	876	O	325	540	466	379	257	591	-	-	-	-	355	463
Maplewood P- 6	1558	243	1398	O	675	694	834	517	417	903	-	-	-	-	729	577
Maplewood P- 7	775	110	665	L	242	411	328	312	150	465	-	-	-	-	230	370
Maplewood P- 8	1180	181	897	L	317	563	445	408	198	644	-	-	-	-	371	463

Maplewood P-14	1447	174	1216	O	437	760	567	611	292	872	-	-	-	-	464	677
No. St. Paul P-1	1760	282	1374	L	443	964	592	740	219	984	-	-	-	-	388	810
No. St. Paul P-2	1524	294	1200	L	416	750	548	560	226	775	-	-	-	-	391	613
No. St. Paul P-3	1665	257	1358	L	479	857	615	657	266	867	-	-	-	-	428	668
No. St. Paul P-4	1959	232	1635	L	684	922	871	662	452	967	-	-	-	-	696	749
COUNTY: 62 TOTALS:	18234	2685	15181		5757	9191	7532	6965	3598	10325	-	-	-	-	5921	7789
DISTRICT: 54B TOTALS:	18234	2685	15181		5757	9191	7532	6965	3598	10325	-	-	-	-	5921	7789

VOTES POLLED ON:
NOVEMBER 8, 1988

DISTRICT: 55A

PRECINCTS

82 WASHINGTON

Birchwood Village City	773	72	627	C	359	260	424	171	252	255	-	-	-	-	-	390	220
Dellwood	641	98	559	P	428	122	459	85	386	165	-	-	-	-	-	464	87
Forest Lake P-1	1710	318	1265	C	590	629	695	525	339	665	-	-	-	-	-	646	592
Forest Lake P-2	1369	205	1135	C	554	545	634	462	302	567	-	-	-	-	-	593	498
Forest Lake Twp. P-1	3379	628	2972	C	1577	1318	1842	1044	872	1456	-	-	-	-	-	1628	1272
Grant Twp. P-1	1080	161	969	P	534	422	627	317	424	528	-	-	-	-	-	549	397
Grant Twp. P-2	1134	220	1080	P	663	403	768	289	537	524	-	-	-	-	-	671	378
Hugo W-1	810	198	756	C	352	379	432	293	194	403	-	-	-	-	-	388	345
Hugo W-2	632	140	555	C	212	330	253	286	99	330	-	-	-	-	-	226	300
Hugo W-3	758	106	677	C	324	341	399	257	212	367	-	-	-	-	-	341	314
Mahtomedi P-1	2900	531	2581	C	1178	1282	1515	881	763	1210	-	-	-	-	-	1386	1138
Marine On St. Croix	427	48	360	P	146	203	214	125	120	235	-	-	-	-	-	174	174
May Twp.	1486	243	1348	C	629	681	786	502	388	736	-	-	-	-	-	684	627
New Scandia Twp.	1946	235	1661	P	697	767	888	562	448	1005	-	-	-	-	-	729	739
Pine Springs	250	60	254	P	153	99	186	59	126	122	-	-	-	-	-	164	87
Stillwater W-5	238	55	255	C	178	75	195	50	98	97	-	-	-	-	-	188	50
Stillwater Twp. P-1	1100	165	1068	C	558	480	701	315	333	521	-	-	-	-	-	594	427
Willernie	307	57	261	P	71	184	92	158	51	203	-	-	-	-	-	74	179
COUNTY: 82 TOTALS:	20940	3540	18383		9203	8520	11110	6381	5944	9389	-	-	-	-	-	9809	7827
DISTRICT: 55A TOTALS:	20940	3540	18383		9203	8520	11110	6381	5944	9389	-	-	-	-	-	9809	7827

VOTES POLLED ON:
NOVEMBER 8, 1988

DISTRICT: 55B

PRECINCTS

82 WASHINGTON

	VOTER REGISTRATION				TYPE OF VOTING SYSTEM	PRESIDENT VICE PRESIDENT				U.S. SENATOR				U.S. REP DISTRICT 6				STATE REP DISTRICT 55B			
	PERSONS REGISTERED	PERSONS REGISTERED ON DAY	TOTAL NUMBER OF VOTING	PERSONS VOTING		BUSH AND	QUAYLE	DUKAKIS AND	BENTSEN	DAVE	DURENBERGER	HUBERT	HUMPHREY	RAY	PLOETZ	GERRY	SILKORSKI	HARRIET	MCPHERSON	KATIE	O'BRIEN
Bayport P-1	531	62	418		C	215	185		230	166	132	196	-	-	-	-	-	283	129		
Bayport P-2	663	103	583		C	266	299		325	237	176	286	-	-	-	-	-	364	208		
Baytown Twp.	542	67	484		C	263	212		300	167	153	257	-	-	-	-	-	337	140		
Lake Elmo P-1	1716	304	1418		C	595	786		771	585	346	375	-	-	-	-	-	774	610		
Lake Elmo P-2	1802	300	1683		C	914	712		1110	505	575	770	-	-	-	-	-	1104	533		
Oakdale P-4	2047	389	1777		C	771	962		956	765	483	919	-	-	-	-	-	901	816		
Oakdale P-5	1283	241	1055		C	392	624		480	520	240	592	-	-	-	-	-	432	578		
Oak Park Heights	1706	315	1465		C	661	751		838	577	400	738	-	-	-	-	-	833	598		
Stillwater W-1	2306	257	1847		C	824	967		1050	703	576	984	-	-	-	-	-	1066	757		
Stillwater W-2	1822	273	1523		C	684	795		834	625	459	796	-	-	-	-	-	835	666		
Stillwater W-3	1846	304	1567		C	740	790		880	604	535	745	-	-	-	-	-	862	670		
Stillwater W-4	1724	231	1471		C	729	717		957	481	513	716	-	-	-	-	-	915	539		
Stillwater Twp. P-1	146	3	28		C	19	9		26	2	12	12	-	-	-	-	-	22	6		
West Lakeland Twp.	963	189	917		C	448	442		561	312	280	456	-	-	-	-	-	634	260		
COUNTY: 82 TOTALS:	19097	3038	16236			7521	8251		9318	6249	4880	7842	-	-	-	-	-	9362	6510		
DISTRICT: 55B TOTALS:	19097	3038	16236			7521	8251		9318	6249	4880	7842	-	-	-	-	-	9362	6510		

VOTES POLLED ON:
NOVEMBER 8, 1988

DISTRICT: 56A

PRECINCTS

62 RAMSEY

Maplewood P-9	1564	319	1399	O	492	887	657	698	343	1002	-	-	-	-	474	852
Maplewood P-10	1143	258	1012	O	316	673	440	529	209	755	-	-	-	-	315	635
Maplewood P-11	1958	308	1674	O	747	886	994	591	581	1008	-	-	-	-	774	803
Maplewood P-13	584	103	523	O	249	266	320	183	167	329	-	-	-	-	239	253
COUNTY: 62 TOTALS:	5249	988	4608		1804	2712	2411	2001	1300	3094	-	-	-	-	1802	2543

82 WASHINGTON

Afton W-3	417	47	346	C	172	163	213	109	-	-	107	174	-	-	185	155
Afton W-4	467	74	415	C	211	198	256	131	-	-	139	191	-	-	225	171
Lakeland	1204	166	1020	C	491	494	626	342	-	-	277	547	-	-	472	514
Lakeland Shores	151	19	128	P	49	77	64	63	-	-	41	87	-	-	52	76
Lake St. Croix Beach	719	104	593	C	204	365	264	300	-	-	121	351	-	-	193	383
Landfall	354	91	257	P	84	164	103	139	-	-	55	192	-	-	70	180
Oakdale P-1	1060	136	876	C	324	528	424	430	-	-	178	531	-	-	296	549
Oakdale P-2	1057	152	786	C	310	456	368	390	-	-	204	421	-	-	274	468
Oakdale P-3	1242	278	1167	C	471	664	633	487	-	-	279	633	-	-	459	646
Oakdale P-6	2352	605	2170	C	889	1227	1160	950	-	-	547	1241	-	-	837	1265
St. Marys Point	251	0	224	P	89	132	121	99	-	-	76	143	-	-	91	129
Woodbury P-1	1233	185	941	C	320	603	447	461	-	-	223	670	-	-	266	647
Woodbury P-2	1418	289	1217	C	580	630	752	434	-	-	421	752	-	-	495	690
Woodbury P-3	1372	164	1198	C	722	433	851	278	-	-	586	543	-	-	670	463
Woodbury P-4	2060	286	1733	C	996	712	1224	455	-	-	779	858	-	-	815	848
Woodbury P-5	2662	476	2496	C	1321	1133	1671	748	-	-	1071	1319	-	-	1218	1179
Woodbury P-6	2018	361	1870	C	897	955	1148	674	-	-	751	1146	-	-	854	958
COUNTY: 82 TOTALS:	20037	3433	17437		8130	8934	10325	6490	-	-	5855	9799	-	-	7472	9321
DISTRICT: 56A TOTALS:	25286	4421	22045		9934	11646	12736	8491	1300	3094	5855	9799	-	-	9274	11864

VOTES POLLED ON:
NOVEMBER 8, 1988

DISTRICT: 56B

PRECINCTS

82 WASHINGTON

	VOTER REGISTRATION				VOTING TYPE OF SYSTEM	PRESIDENT VICE PRESIDENT		U.S. SENATOR		U.S. REP DISTRICT 4		U.S. REP DISTRICT 6		STATE REP DISTRICT 56B	
	PERSONS REGISTERED	PERSONS REGISTERED ON DAY	PERSONS VOTING NUMBER OF	PERSONS VOTING NUMBER OF		B U S H A N D	D U K A K I S A N D	D A V E	H U B E R T	I A N	B R U C E	R A Y	G E R R Y	E R I C	P A T
Afton W-1	411	72	356	C		191	152	237	95	-	-	130	155	-	-
Afton W-2	444	52	389	C		214	163	269	101	-	-	138	188	-	-
Cottage Grove P- 1	680	113	581	L		304	271	364	210	-	-	212	348	-	-
Cottage Grove P- 2	1001	91	827	L		266	555	350	455	-	-	167	622	-	-
Cottage Grove P- 3	851	126	697	L		231	459	300	383	-	-	151	515	-	-
Cottage Grove P- 4	1054	140	903	L		246	646	384	496	-	-	168	701	-	-
Cottage Grove P- 5	841	123	684	L		252	429	355	313	-	-	151	509	-	-
Cottage Grove P- 6	962	140	775	L		266	501	361	396	-	-	185	561	-	-
Cottage Grove P- 7	756	94	623	L		275	343	364	241	-	-	183	418	-	-
Cottage Grove P- 8	923	119	782	L		314	455	434	333	-	-	230	519	-	-
Cottage Grove P- 9	1365	194	1172	L		532	626	674	471	-	-	358	770	-	-
Cottage Grove P-10	1127	136	1052	L		386	564	530	415	-	-	264	671	-	-
Cottage Grove P-11	875	109	762	L		324	434	433	313	-	-	209	527	-	-
Cottage Grove P-12	1231	300	1190	L		486	693	645	516	-	-	308	830	-	-
Denmark Twp.	751	107	646	C		319	301	399	217	-	-	190	334	-	-
Grey Cloud Island	245	0	180	P		89	87	101	75	-	-	72	103	-	-
Newport P-1	599	78	471	C		150	295	201	251	-	-	86	289	-	-
Newport P-2	1414	270	1140	C		388	703	490	593	262	740	-	-	-	-
St. Paul Park P-1	900	205	781	C		231	521	323	430	-	-	151	478	-	-
St. Paul Park P-2	620	88	531	C		170	346	232	290	-	-	100	332	-	-
St. Paul Park P-3	1150	117	947	C		308	611	449	472	-	-	172	561	-	-
COUNTY: 82 TOTALS:	18200	2674	15489			5942	9155	7895	7066	262	740	3625	9431	-	-
DISTRICT: 56B TOTALS:	18200	2674	15489			5942	9155	7895	7066	262	740	3625	9431	-	-

VOTES POLLED ON:
NOVEMBER 8, 1988

DISTRICT: 57A

PRECINCTS

27 HENNEPIN

Minneapolis W- 3 P- 8	574	102	504	O	121	369	171	298	75	387	-	-	-	-	102	365
Minneapolis W- 3 P-11	1454	215	1059	O	272	755	360	642	185	794	-	-	-	-	205	772
Minneapolis W- 4 P- 1	1829	253	1576	O	467	1082	631	888	297	1181	-	-	-	-	351	1121
Minneapolis W- 4 P- 2	1397	186	1147	O	356	754	447	648	229	805	-	-	-	-	254	795
Minneapolis W- 4 P- 3	1195	180	1028	O	294	707	366	603	179	774	-	-	-	-	231	728
Minneapolis W- 4 P- 4	932	119	809	O	325	468	407	372	233	509	-	-	-	-	302	455
Minneapolis W- 4 P- 5	1088	144	899	O	288	593	379	481	200	624	-	-	-	-	242	589
Minneapolis W- 4 P- 6	1600	260	1379	O	379	963	534	771	241	995	-	-	-	-	302	955
Minneapolis W- 4 P- 7	1078	142	920	O	346	559	462	409	241	608	-	-	-	-	303	559
Minneapolis W- 4 P- 8	1176	176	1016	O	272	715	399	549	186	739	-	-	-	-	315	627
Minneapolis W- 4 P- 9	1151	174	924	O	244	657	318	532	167	686	-	-	-	-	254	599
Minneapolis W- 4 P-11	1113	192	1009	O	304	662	438	512	206	724	-	-	-	-	269	678
Minneapolis W- 4 P-12	936	138	711	O	183	505	244	420	126	526	-	-	-	-	135	523
Minneapolis W- 4 P-13	862	119	757	O	295	446	365	352	209	492	-	-	-	-	269	438
Minneapolis W- 4 P-14	738	128	632	O	188	426	238	358	118	471	-	-	-	-	152	443
Minneapolis W- 5 P-11	424	64	344	O	78	257	118	191	48	257	-	-	-	-	69	251
COUNTY: 27 TOTALS:	17547	2592	14714		4412	9918	5877	8026	2940	10572	-	-	-	-	3755	9898
DISTRICT: 57A TOTALS:	17547	2592	14714		4412	9918	5877	8026	2940	10572	-	-	-	-	3755	9898

VOTES POLLED ON:
NOVEMBER 8, 1988

DISTRICT: 57B

PRECINCTS

27 HENNEPIN

	VOTER REGISTRATION				PRESIDENT VICE PRESIDENT		U.S. SENATOR		U.S. REP DISTRICT 5		STATE REP DISTRICT 57B			
	PERSONS REGISTERED	PERSONS REGISTERED ON ELECTION DAY	PERSONS VOTING TOTAL NUMBER OF	VOTING SYSTEM	BUSH AND	DUKAKIS AND	DAVE DURRENBERGER	HUBERT HUMPHREY	RAYMOND GILBERTSON	MARTIN SABO	WALTER FECHTNER	RICHARD JEFFERSON		
Minneapolis W- 3 P-10	873	98	490	O	76	396	113	346	56	385	-	-	356	
Minneapolis W- 3 P-12	880	82	517	O	213	295	236	256	179	296	-	-	274	
Minneapolis W- 3 P-13	966	149	646	O	160	463	211	400	113	464	-	-	439	
Minneapolis W- 5 P- 1	1064	135	680	O	124	538	192	451	87	518	-	-	502	
Minneapolis W- 5 P- 2	1160	147	733	O	66	638	114	571	54	583	-	-	598	
Minneapolis W- 5 P- 3	802	119	530	O	57	450	82	405	48	395	-	-	394	
Minneapolis W- 5 P- 4	897	136	631	O	50	561	96	480	30	522	-	-	533	
Minneapolis W- 5 P- 5	526	69	420	O	22	389	59	333	24	346	-	-	353	
Minneapolis W- 5 P- 6	1220	174	830	O	144	658	224	523	101	642	-	-	614	
Minneapolis W- 5 P- 7	1068	134	675	O	121	533	151	454	90	526	-	-	518	
Minneapolis W- 5 P- 8	1315	161	648	O	90	527	150	431	77	454	-	-	436	
Minneapolis W- 5 P- 9	761	48	271	O	19	241	33	218	14	215	-	-	213	
Minneapolis W- 5 P-10	557	78	424	O	63	344	113	279	39	337	-	-	315	
Minneapolis W- 5 P-12	254	24	221	O	76	138	87	120	53	151	-	-	122	
Minneapolis W- 5 P-13	596	93	405	O	95	302	112	230	52	295	-	-	251	
Minneapolis W- 5 P-19	951	102	506	O	54	428	70	400	38	390	-	-	396	
Minneapolis W- 7 P- 4	1235	274	1030	O	422	583	583	341	344	600	-	-	497	
Minneapolis W- 7 P- 6	1534	285	1235	O	502	710	677	428	389	755	-	-	619	
Minneapolis W- 7 P-15	95	13	51	O	12	35	10	27	9	29	-	-	36	
Minneapolis W- 7 P-16	252	32	209	O	69	138	97	88	42	149	-	-	127	
COUNTY: 27 TOTALS:	17006	2353	11152		2435	8367	3410	6781	1839	8052	-	-	7593	
DISTRICT: 57B TOTALS:	17006	2353	11152		2435	8367	3410	6781	1839	8052	-	-	7593	

VOTES POLLED ON:
NOVEMBER 8, 1988

DISTRICT: 58A

PRECINCTS

27 HENNEPIN

	VOTER REGISTRATION				VOTING SYSTEM	PRESIDENT VICE PRESIDENT		U.S. SENATOR		U.S. REP DISTRICT 5				STATE REP DISTRICT 58A	
	PERSONS REGISTERED	PERSONS REGISTERED ON ELECTION DAY	TOTAL NUMBER OF PERSONS VOTING	PERSONS VOTING		BUSH AND	DUKAKIS AND BENTSEN	DAVE DURENBERGER	HUBERT HUMPHREY	RAYMOND GILBERTSON	MARTIN SABO			JOHN STILES	SARNA
Minneapolis W- 1 P- 1	1933	295	1523	O		468	1017	635	797	292	1093	-	-	376	1049
Minneapolis W- 1 P- 2	2183	272	1903	O		595	1266	844	969	384	1367	-	-	476	1341
Minneapolis W- 1 P- 3	1980	251	1717	O		567	1115	834	780	394	1181	-	-	504	1115
Minneapolis W- 1 P- 4	1776	279	1517	O		476	1004	684	713	313	1067	-	-	394	1016
Minneapolis W- 1 P- 5	1735	210	1462	O		499	924	693	669	342	1014	-	-	438	937
Minneapolis W- 3 P- 1	666	97	580	O		173	399	220	323	107	434	-	-	135	420
Minneapolis W- 3 P- 2	790	106	602	O		165	421	211	355	116	442	-	-	141	415
Minneapolis W- 3 P- 3	1102	215	889	O		242	621	340	482	171	650	-	-	212	621
Minneapolis W- 3 P- 4	1194	150	1027	O		276	729	374	608	172	781	-	-	205	755
Minneapolis W- 3 P- 5	1109	185	854	O		178	649	267	523	115	661	-	-	163	640
Minneapolis W- 3 P- 9	2504	381	1794	O		446	1289	592	1081	278	1311	-	-	373	1243
Minneapolis W- 4 P- 10	1015	138	796	O		248	522	316	431	184	543	-	-	235	508
COUNTY: 27 TOTALS:	17987	2579	14664			4333	9956	6010	7731	2868	10544	-	-	3652	10060
DISTRICT: 58A TOTALS:	17987	2579	14664			4333	9956	6010	7731	2868	10544	-	-	3652	10060

VOTES POLLED ON:
NOVEMBER 8, 1988

DISTRICT: 58B

PRECINCTS

27 HENNEPIN

	VOTER REGISTRATION				VOTING SYSTEM	PRESIDENT VICE PRESIDENT		U.S. SENATOR		U.S. REP DISTRICT 5				STATE REP DISTRICT 58B	
	PERSONS REGISTERED	PERSONS REGISTERED ON ELECTION DAY	TOTAL NUMBER OF PERSONS VOTING	PERSONS VOTING		BUSH AND	DUKAKIS AND BENTSEN	DAVE DURENBERGER	HUBERT HUMPHREY	RAYMOND GILBERTSON	MARTIN SABO			GARY HANSON	PHYLIS KAHN
Minneapolis W- 1 P- 6	2323	463	1853	O		573	1240	779	938	375	1290	-	-	607	1095
Minneapolis W- 1 P- 7	2250	431	1653	O		415	1190	696	707	319	1168	-	-	477	1070
Minneapolis W- 1 P- 8	749	146	597	O		169	406	224	333	114	415	-	-	180	367
Minneapolis W- 1 P- 9	1297	236	1077	O		286	759	386	594	180	793	-	-	301	657

Minneapolis W- 1 P-10	1413	258	1136	O	328	787	449	605	195	849	-	-	-	-	316	737
Minneapolis W- 2 P- 3	1307	257	1057	O	307	713	476	425	229	720	-	-	-	-	357	628
Minneapolis W- 2 P- 4	1538	627	1432	O	558	844	784	486	484	765	-	-	-	-	559	692
Minneapolis W- 2 P- 6	1503	232	1136	O	175	937	372	532	137	920	-	-	-	-	164	915
Minneapolis W- 3 P- 6	1252	239	964	O	243	688	381	510	168	682	-	-	-	-	255	626
Minneapolis W- 3 P- 7	1535	261	1214	O	344	832	527	566	226	821	-	-	-	-	344	741
Minneapolis W- 5 P-14	1312	288	1036	O	274	735	438	447	198	732	-	-	-	-	254	690
Minneapolis W- 5 P-15	1009	331	914	O	188	689	376	360	154	622	-	-	-	-	214	616
Minneapolis W- 5 P-16	1036	209	823	O	273	527	391	335	198	537	-	-	-	-	249	497
Minneapolis W- 5 P-18	802	230	566	O	190	363	288	182	156	326	-	-	-	-	189	305
COUNTY: 27 TOTALS:	19326	4208	15458		4323	10710	6567	7020	3133	10640	-	-	-	-	4466	9636
DISTRICT: 58B TOTALS:	19326	4208	15458		4323	10710	6567	7020	3133	10640	-	-	-	-	4466	9636

VOTES POLLED ON:
NOVEMBER 8, 1988

DISTRICT: 59A

PRECINCTS

27 HENNEPIN

Minneapolis W- 6 P- 3	2467	386	1524	O	291	1172	476	737	214	1101	-	-	-	-	-	-	294	1112
Minneapolis W- 6 P- 4	1600	277	1029	O	218	776	331	513	161	738	-	-	-	-	-	-	205	729
Minneapolis W- 6 P- 7	2444	514	1818	O	309	1462	545	774	225	1393	-	-	-	-	-	-	286	1441
Minneapolis W- 6 P- 8	3274	603	2387	O	362	1961	772	1015	270	1841	-	-	-	-	-	-	374	1845
Minneapolis W- 7 P- 1	1700	272	1557	O	436	1083	751	618	315	1101	-	-	-	-	-	-	369	1118
Minneapolis W- 7 P- 2	1695	218	1459	O	521	911	835	432	394	956	-	-	-	-	-	-	392	1024
Minneapolis W- 7 P- 3	2181	476	1783	O	503	1242	866	638	394	1236	-	-	-	-	-	-	457	1230
Minneapolis W- 7 P- 5	2018	361	1424	O	311	1053	485	634	262	979	-	-	-	-	-	-	327	996
Minneapolis W- 7 P- 7	589	56	504	O	186	307	294	152	145	312	-	-	-	-	-	-	147	322
Minneapolis W- 7 P- 8	1266	243	1218	O	478	719	698	393	369	746	-	-	-	-	-	-	432	706
Minneapolis W- 7 P- 9	1756	384	1738	O	424	1278	805	649	315	1254	-	-	-	-	-	-	344	1289
Minneapolis W- 7 P-14	1967	283	1484	O	508	937	735	593	364	950	-	-	-	-	-	-	455	870
COUNTY: 27 TOTALS:	22957	4073	17925		4547	12901	7593	7148	3428	12607	-	-	-	-	-	-	4082	12682
DISTRICT: 59A TOTALS:	22957	4073	17925		4547	12901	7593	7148	3428	12607	-	-	-	-	-	-	4082	12682

VOTES POLLED ON:
NOVEMBER 8, 1988

DISTRICT: 59B

PRECINCTS

27 HENNEPIN

	VOTER REGISTRATION			VOTING SYSTEM	PRESIDENT VICE PRESIDENT		U.S. SENATOR		U.S. REP DISTRICT 5		STATE REP DISTRICT 59B	
	PERSONS REGISTERED	PERSONS REGISTERED ON ELECTION DAY	TOTAL NUMBER OF PERSONS VOTING		BUSH AND	DUKAKIS AND BENTSEN	DURENBERGER	HUBERT HUMPHREY	RAYMOND GILBERTSON	MARTIN SABO	DAVID SOBON	TODD OTIS
	AS OF 7 A.M.				IR	DFL	IR	DFL	IR	DFL	IR	DFL
Minneapolis W- 6 P- 1	1445	174	818	O	152	635	234	452	100	612	-	524
Minneapolis W- 6 P- 9	1321	212	902	O	197	680	349	390	150	659	-	544
Minneapolis W- 7 P-11	769	117	704	O	255	436	383	249	181	466	-	424
Minneapolis W- 7 P-12	1129	272	974	O	287	665	488	339	205	688	-	553
Minneapolis W- 7 P-13	1423	328	1224	O	519	693	725	407	401	698	-	593
Minneapolis W-10 P- 2	1153	183	1048	O	360	662	547	344	274	689	-	641
Minneapolis W-10 P- 3	1378	299	1129	O	233	871	458	456	169	840	-	735
Minneapolis W-10 P- 4	1498	264	1214	O	294	890	532	466	216	871	-	788
Minneapolis W-10 P- 5	1275	188	951	O	216	711	340	426	156	686	-	609
Minneapolis W-10 P- 6	2525	264	1738	O	358	1308	503	957	240	1267	-	1146
Minneapolis W-10 P- 7	1414	294	1145	O	275	846	493	461	210	827	-	756
Minneapolis W-10 P- 8	1299	225	1003	O	265	715	439	438	190	711	-	640
Minneapolis W-10 P- 9	2238	377	1735	O	397	1288	672	734	275	1283	-	1105
Minneapolis W-10 P-11	2034	260	1637	O	378	1211	628	723	259	1249	-	1127
Minneapolis W-10 P-12	1395	238	1124	O	407	678	574	391	280	703	-	633
COUNTY: 27 TOTALS:	22296	3695	17346		4593	12289	7365	7233	3306	12249	-	10818
DISTRICT: 59B TOTALS:	22296	3695	17346		4593	12289	7365	7233	3306	12249	-	10818

VOTES POLLED ON:
NOVEMBER 8, 1988

DISTRICT: 60A

PRECINCTS

27 HENNEPIN

	VOTER REGISTRATION				PRESIDENT VICE PRESIDENT		U.S. SENATOR		U.S. REP DISTRICT 5				STATE REP DISTRICT 60A	
	PURPOSES REGISTERED AS OF 7 A M	PERSONS REGISTERED ON ELECTION DAY	PERSONS VOTING NUMBER OF	TYPE OF VOTING SYSTEM	BUSH AND	DUKAKIS AND	DAVE DURENBERGER	HUBERT HUMPHREY III	RAYMOND GILBERTSON	MARTIN SABO			KEVIN TRAMER NOR	KAREN CLARK
					IR	DFL	IR	DFL	IR	DFL			IR	DFL
Minneapolis W- 5 P-17	293	139	348	O	135	206	188	122	103	200	-	-	123	190
Minneapolis W- 6 P- 2	1055	164	653	O	135	490	211	322	98	473	-	-	101	499
Minneapolis W- 6 P- 5	550	63	322	O	93	216	122	151	67	193	-	-	59	214
Minneapolis W- 6 P- 6	1498	241	877	O	192	660	265	499	140	611	-	-	147	642
Minneapolis W- 6 P-10	906	89	693	O	325	349	356	271	235	387	-	-	247	396
Minneapolis W- 6 P-11	1226	166	750	O	138	574	215	392	86	554	-	-	105	571
Minneapolis W- 6 P-12	1069	124	500	O	110	377	164	277	88	346	-	-	91	371
Minneapolis W- 6 P-13	980	137	586	O	148	411	186	295	107	412	-	-	115	447
Minneapolis W- 7 P-10	2372	305	1387	O	880	475	883	406	732	503	-	-	709	517
Minneapolis W- 8 P- 1	1299	169	720	O	109	576	176	384	89	501	-	-	86	567
Minneapolis W- 8 P- 2	938	103	620	O	263	324	304	243	172	355	-	-	179	349
Minneapolis W- 8 P- 3	342	64	233	O	40	177	51	158	31	164	-	-	27	184
Minneapolis W- 8 P- 4	1163	111	672	O	221	416	254	349	151	433	-	-	175	423
Minneapolis W- 9 P- 2	416	61	278	O	51	215	65	175	31	208	-	-	28	225
Minneapolis W- 9 P- 4	1470	174	809	O	152	615	211	481	110	603	-	-	129	619
Minneapolis W- 9 P- 5	1509	228	952	O	202	711	283	544	132	693	-	-	174	705
Minneapolis W- 9 P- 6	1130	178	590	O	86	488	142	370	60	455	-	-	59	501
COUNTY: 27 TOTALS:	18216	2516	10990		3280	7280	4076	5439	2432	7091	-	-	2554	7420
DISTRICT: 60A TOTALS:	18216	2516	10990		3280	7280	4076	5439	2432	7091	-	-	2554	7420

VOTES POLLED ON:
NOVEMBER 8, 1988

DISTRICT: 60B

PRECINCTS

27 HENNEPIN

	VOTER REGISTRATION				PRESIDENT VICE PRESIDENT		U.S. SENATOR		U.S. REP DISTRICT 5		STATE REP DISTRICT 60B	
	PERSONS REGISTERED AS OF 7 AM	PERSONS REGISTERED ON DAY	PERSONS VOTING NUMBER OF	TYPE OF VOTING SYSTEM	BUSH AND	DUKAKIS BENTSEN AND	DURENBERGER DAVE	HUMPHREY HUBERT II	GILBERTSON RAYMOND	MARTIN SABO	FARMER ETHELLE	MCLAUGHLIN PETER
					IR	DFL	IR	DFL	IR	DFL	IR	DFL
Minneapolis W- 8 P- 5	800	89	503	O	111	379	141	310	86	361	107	349
Minneapolis W- 8 P- 6	1025	120	554	O	72	467	112	366	53	449	62	434
Minneapolis W- 8 P- 7	1450	240	968	O	172	757	234	495	124	735	173	723
Minneapolis W- 8 P- 8	1598	201	1209	O	171	988	282	803	118	978	207	888
Minneapolis W- 8 P- 10	1052	125	659	O	72	555	115	472	55	531	93	486
Minneapolis W- 8 P- 11	1078	174	670	O	102	542	171	395	62	513	109	479
Minneapolis W- 8 P- 13	1622	212	1142	O	133	958	212	788	77	933	171	826
Minneapolis W- 8 P- 14	1338	181	1063	O	270	740	413	495	182	772	246	720
Minneapolis W- 8 P- 15	639	97	468	O	119	334	175	246	83	341	107	315
Minneapolis W- 9 P- 8	1147	191	854	O	180	648	251	481	121	649	153	624
Minneapolis W- 9 P- 10	714	153	623	O	117	485	185	328	74	468	102	473
Minneapolis W- 9 P- 11	1605	247	1243	O	244	969	385	601	155	972	212	919
Minneapolis W- 9 P- 12	1193	181	953	O	235	694	353	503	149	727	174	685
Minneapolis W- 9 P- 17	1091	183	792	O	130	633	215	408	90	604	118	599
Minneapolis W- 11 P- 3	2014	320	1717	O	355	1325	609	925	239	1326	359	1197
COUNTY: 27 TOTALS:	18366	2714	13418		2483	10474	3853	7616	1668	10379	2393	9717
DISTRICT: 60B TOTALS:	18366	2714	13418		2483	10474	3853	7616	1668	10379	2393	9717

VOTES POLLED ON:
NOVEMBER 8, 1988

DISTRICT: 61A

PRECINCTS

27 HENNEPIN

Minneapolis W- 2 P- 1	1092	271	839	O	215	585	338	347	181	559	-	-	-	-	284	492
Minneapolis W- 2 P- 2	1062	145	881	O	216	639	320	476	142	663	-	-	-	-	360	481
Minneapolis W- 2 P- 5	2052	634	1415	O	527	850	778	469	423	706	-	-	-	-	653	506
Minneapolis W- 2 P- 7	1266	254	1021	O	216	771	385	454	158	755	-	-	-	-	282	679
Minneapolis W- 2 P- 8	1621	285	1222	O	276	913	434	603	185	916	-	-	-	-	420	733
Minneapolis W- 2 P- 9	1064	163	922	O	201	684	330	447	126	725	-	-	-	-	304	560
Minneapolis W- 2 P-10	984	138	833	O	181	631	319	380	108	653	-	-	-	-	265	531
Minneapolis W- 2 P-11	1250	203	1088	O	271	794	400	579	180	817	-	-	-	-	418	618
Minneapolis W- 2 P-12	953	149	841	O	188	628	320	438	114	660	-	-	-	-	297	512
Minneapolis W- 2 P-13	1011	158	882	O	226	637	347	443	146	655	-	-	-	-	327	508
Minneapolis W- 9 P- 1	988	289	743	O	160	556	269	310	124	518	-	-	-	-	215	452
Minneapolis W- 9 P- 3	735	145	542	O	127	405	200	248	86	404	-	-	-	-	173	345
Minneapolis W- 9 P- 7	432	76	338	O	58	266	94	171	35	262	-	-	-	-	82	243
Minneapolis W- 9 P-13	614	107	540	O	144	380	225	256	88	393	-	-	-	-	226	275
Minneapolis W- 9 P-15	1026	164	791	O	207	559	288	445	121	596	-	-	-	-	332	407
Minneapolis W- 9 P-16	848	107	675	O	187	472	224	375	116	507	-	-	-	-	259	363
Minneapolis W-12 P- 1	840	103	737	O	245	476	365	279	167	514	-	-	-	-	312	387
Minneapolis W-12 P- 2	1142	157	1028	O	309	699	489	420	220	736	-	-	-	-	425	555
COUNTY: 27 TOTALS:	18980	3548	15338		3954	10945	6125	7140	2720	11039	-	-	-	-	5634	8647
DISTRICT: 61A TOTALS:	18980	3548	15338		3954	10945	6125	7140	2720	11039	-	-	-	-	5634	8647

VOTES POLLED ON:
NOVEMBER 8, 1988

DISTRICT: 61B

PRECINCTS

27 HENNEPIN

Minneapolis W- 8 P- 9	2284	260	1848	O	571	1233	831	852	394	1316	-	-	-	-	465	1250
Minneapolis W- 9 P- 9	335	44	258	O	73	179	92	139	41	194	-	-	-	-	49	182
Minneapolis W- 9 P-14	1262	193	1049	O	254	765	368	589	159	792	-	-	-	-	201	753
Minneapolis W-11 P- 1	1758	214	1505	O	452	1028	692	684	310	1093	-	-	-	-	345	1048
Minneapolis W-11 P- 2	2123	316	1827	O	540	1246	768	923	346	1331	-	-	-	-	388	1289
Minneapolis W-11 P- 5	1382	180	1206	O	410	775	626	477	276	846	-	-	-	-	327	807
Minneapolis W-12 P- 3	1087	173	873	O	242	609	329	480	150	645	-	-	-	-	175	630
Minneapolis W-12 P- 4	2017	246	1729	O	594	1104	822	748	397	1193	-	-	-	-	443	1162
Minneapolis W-12 P- 6	1188	169	1028	O	320	686	479	465	208	754	-	-	-	-	224	750
Minneapolis W-12 P- 7	1969	257	1659	O	548	1078	861	714	355	1166	-	-	-	-	435	1112
Minneapolis W-12 P- 8	1322	199	1172	O	394	750	576	497	276	810	-	-	-	-	294	801
Minneapolis W-12 P- 9	2122	296	1861	O	690	1118	900	835	447	1272	-	-	-	-	478	1267
Minneapolis W-12 P-10	291	65	226	O	57	162	64	144	40	134	-	-	-	-	38	152
Minneapolis W-12 P-11	1515	190	1272	O	405	836	592	581	262	916	-	-	-	-	299	898
COUNTY: 27 TOTALS:	20655	2802	17513		5550	11569	8000	8128	3661	12462	-	-	-	-	4161	12101
DISTRICT: 61B TOTALS:	20655	2802	17513		5550	11569	8000	8128	3661	12462	-	-	-	-	4161	12101

VOTES POLLED ON:
NOVEMBER 6, 1988

DISTRICT: 62A

PRECINCTS

27 HENNEPIN

Minneapolis W- 8 P-12	761	148	691	O	173	504	292	311	116	518	-	-	-	-	149	498
Minneapolis W-10 P- 1	2826	473	2478	O	838	1595	1286	879	590	1682	-	-	-	-	884	1457
Minneapolis W-10 P-10	1696	223	1431	O	460	951	720	528	336	1001	-	-	-	-	466	902
Minneapolis W-11 P- 6	1605	241	1388	O	417	941	696	507	291	973	-	-	-	-	392	915
Minneapolis W-13 P- 1	1030	170	939	O	299	617	521	318	229	646	-	-	-	-	332	552
Minneapolis W-13 P- 2	776	141	769	O	279	471	434	263	204	510	-	-	-	-	288	449
Minneapolis W-13 P- 3	921	122	828	O	295	520	460	277	218	528	-	-	-	-	319	475
Minneapolis W-13 P- 4	1418	199	1243	O	456	769	696	434	317	849	-	-	-	-	491	702
Minneapolis W-13 P- 5	1433	167	1226	O	443	763	717	372	327	806	-	-	-	-	497	683
Minneapolis W-13 P- 6	1927	204	1701	O	702	970	1077	471	487	1094	-	-	-	-	657	974
Minneapolis W-13 P- 8	1681	226	1430	O	463	937	801	452	336	1010	-	-	-	-	422	950
Minneapolis W-13 P- 9	1264	141	1107	O	491	601	660	388	316	691	-	-	-	-	498	542
Minneapolis W-13 P-10	1723	211	1531	O	714	795	986	447	502	926	-	-	-	-	728	749
Minneapolis W-13 P-12	1264	166	1080	O	480	584	654	374	334	643	-	-	-	-	489	541
Minneapolis W-13 P-13	1502	143	1271	O	622	626	783	427	430	756	-	-	-	-	642	586
COUNTY: 27 TOTALS:	21827	2975	19113		7132	11644	10783	6448	5033	12633	-	-	-	-	7254	10975
DISTRICT: 62A TOTALS:	21827	2975	19113		7132	11644	10783	6448	5033	12633	-	-	-	-	7254	10975

VOTES POLLED ON:
NOVEMBER 8, 1988

DISTRICT: 62B

PRECINCTS

27 HENNEPIN

	VOTER REGISTRATION			VOTING SYSTEM	PRESIDENT VICE PRESIDENT		U.S. SENATOR		U.S. REP DISTRICT 5		STATE REP DISTRICT 62B	
	PERSONS REGISTERED	PERSONS REGISTERED ON DAY	PERSONS VOTING TOTAL NUMBER OF		IR	DFL	IR	DFL	IR	DFL	IR	DFL
Minneapolis W-11 P-4	761	111	689	O	241	437	382	219	163	480	206	469
Minneapolis W-11 P-7	1079	142	946	O	330	598	544	271	223	661	266	646
Minneapolis W-11 P-8	2016	262	1770	O	700	1030	1008	594	479	1147	579	1125
Minneapolis W-11 P-9	1548	211	1486	O	640	823	854	553	448	914	552	867
Minneapolis W-11 P-10	885	122	783	O	301	467	457	273	217	524	259	502
Minneapolis W-11 P-11	1227	170	1121	O	399	697	638	388	283	745	322	750
Minneapolis W-11 P-12	1007	94	861	O	370	468	503	289	240	533	317	503
Minneapolis W-11 P-13	1407	171	1299	O	560	701	746	482	360	814	451	796
Minneapolis W-12 P-5	2835	370	2222	O	740	1434	991	1132	459	1572	598	1510
Minneapolis W-12 P-12	2433	283	2087	O	749	1280	1025	947	484	1454	589	1400
Minneapolis W-13 P-7	1102	133	992	O	364	598	589	281	257	664	311	646
Minneapolis W-13 P-11	1032	125	938	O	406	514	558	319	274	595	347	560
Minneapolis W-13 P-14	1209	197	906	O	371	504	471	374	279	537	330	512
Minneapolis W-13 P-15	1778	251	1598	O	646	902	937	525	451	1002	548	963
COUNTY: 27 TOTALS:	20319	2642	17698		6817	10453	9701	6647	4617	11642	5675	11249
DISTRICT: 62B TOTALS:	20319	2642	17698		6817	10453	9701	6647	4617	11642	5675	11249

VOTES POLLED ON:
NOVEMBER 8, 1988

DISTRICT: 63A

PRECINCTS

27 HENNEPIN

St. Anthony P-1	1414	128	1227	O	549	644	682	486	-	-	412	717	-	-	572	584
St. Anthony P-2	2584	265	2255	O	1112	1109	1440	717	-	-	825	1317	-	-	1141	1045
St. Anthony P-3	69	9	61	O	29	31	37	22	-	-	-	-	17	42	30	30
COUNTY: 27 TOTALS:	4067	402	3543		1690	1784	2159	1225	-	-	1237	2034	17	42	1743	1659

62 RAMSEY

Falcon Heights P-1	1911	331	1557	O	587	936	884	519	542	922	-	-	-	-	591	893
Falcon Heights P-2	1581	170	1317	O	606	672	824	417	518	754	-	-	-	-	583	705
Lauderdale P-1	1987	365	1452	P	521	908	734	608	426	960	-	-	-	-	524	890
Roseville P-5	2223	241	1881	O	994	856	1200	615	728	1059	-	-	-	-	989	814
Roseville P-6	2766	317	2184	O	1084	1060	1366	750	791	1306	-	-	-	-	1094	1007
Roseville P-7	2673	333	2193	O	1072	1092	1385	673	897	1211	-	-	-	-	1154	986
Roseville P-8	2593	606	2214	O	1264	922	1448	670	939	1159	-	-	-	-	1180	946
St. Anthony P-1	1826	359	1395	O	559	809	740	594	-	-	-	-	401	905	469	857
COUNTY: 62 TOTALS:	17560	2722	14193		6687	7255	8581	4846	4841	7371	-	-	401	905	6584	7098
DISTRICT: 63A TOTALS:	21627	3124	17736		8377	9039	10740	6071	4841	7371	1237	2034	418	947	8327	8757

VOTES POLLED ON:
NOVEMBER 8, 1988

DISTRICT: 63B

PRECINCTS

62 RAMSEY

	VOTER REGISTRATION				PRESIDENT VICE PRESIDENT		U.S. SENATOR		U.S. REP DISTRICT 4						STATE REP DISTRICT 63B	
	PERSONS REGISTERED	PERSONS REGISTERED ON DAY	PERSONS VOTING	TOTAL NUMBER OF	TYPE OF VOTING SYSTEM	BUSHA AND	DUKAKIS AND	DURENBERGER	HUBERT	HUMPHREY	IAN	MAITLAND	BRUCE	VENTO	KIM	ANN WYNIA
						IR	DFL	IR	DFL	IR	DFL	IR	DFL		IR	DFL
St. Paul W-1 P- 1	785	130	657		O	176	461	262	345	105	522	-	-	-	138	482
St. Paul W-1 P- 7	1395	233	1127		O	313	778	465	563	186	874	-	-	-	229	823
St. Paul W-4 P- 2	1941	265	1509		O	452	1020	775	527	458	992	-	-	-	328	1127
St. Paul W-4 P- 3	1932	347	1465		O	387	1027	671	579	361	1042	-	-	-	278	1128
St. Paul W-4 P- 4	1389	180	1057		O	422	624	581	389	296	709	-	-	-	312	672
St. Paul W-4 P- 5	2008	437	1417		O	522	846	729	564	365	931	-	-	-	384	873
St. Paul W-4 P- 6	900	138	625		O	143	461	233	284	106	463	-	-	-	94	473
St. Paul W-4 P- 7	927	117	722		O	205	499	303	354	126	561	-	-	-	143	542
St. Paul W-4 P- 9	1894	350	1519		O	477	1003	639	725	349	1081	-	-	-	357	1060
St. Paul W-4 P-10	1194	300	786		O	214	550	337	357	161	546	-	-	-	187	515
St. Paul W-4 P-11	1570	208	1221		O	372	818	510	622	225	929	-	-	-	259	877
St. Paul W-4 P-12	832	113	700		O	214	465	350	259	177	490	-	-	-	184	484
St. Paul W-4 P-14	1062	168	778		O	205	553	322	389	150	591	-	-	-	172	565
St. Paul W-4 P-16	1948	377	1322		O	372	926	587	563	255	973	-	-	-	329	899
St. Paul W-5 P-10	436	138	465		O	204	252	277	158	148	274	-	-	-	164	252
COUNTY: 62 TOTALS:	20213	3501	15370			4678	10283	7041	6678	3468	10978	-	-	-	3558	10772
DISTRICT: 63B TOTALS:	20213	3501	15370			4678	10283	7041	6678	3468	10978	-	-	-	3558	10772

VOTES POLLED ON:
NOVEMBER 8, 1988

DISTRICT: 64A

PRECINCTS

62 RAMSEY

St. Paul W-1 P-21	319	53	240	O	79	155	118	75	59	164	-	-	-	58	167
St. Paul W-2 P- 1	2072	346	1671	O	427	1209	723	693	328	1250	-	-	-	328	1246
St. Paul W-2 P- 3	1404	242	1153	O	378	744	619	356	334	752	-	-	-	300	767
St. Paul W-2 P- 9	360	42	303	O	102	190	154	116	82	209	-	-	-	94	189
St. Paul W-3 P- 1	2012	447	1404	O	271	1083	465	574	237	1041	-	-	-	203	1058
St. Paul W-3 P- 5	2365	334	1895	O	536	1308	929	686	423	1362	-	-	-	418	1366
St. Paul W-3 P- 9	1015	121	879	O	284	576	441	350	190	648	-	-	-	223	617
St. Paul W-3 P-11	2576	310	2217	O	673	1467	1042	973	463	1620	-	-	-	539	1502
St. Paul W-4 P-15	1211	188	994	O	255	708	405	449	197	752	-	-	-	206	732
St. Paul W-4 P-17	1220	210	963	O	321	617	483	383	236	675	-	-	-	252	652
St. Paul W-4 P-18	937	154	757	O	143	582	304	347	114	599	-	-	-	122	585
St. Paul W-4 P-19	1238	215	1019	O	417	575	622	298	335	620	-	-	-	316	642
St. Paul W-4 P-20	1492	398	1048	O	410	622	609	362	300	669	-	-	-	306	626
St. Paul W-4 P-21	924	162	768	O	199	550	357	292	157	554	-	-	-	161	545
St. Paul W-4 P-22	1611	232	1340	O	459	851	705	486	341	927	-	-	-	329	924
St. Paul W-4 P-23	849	140	711	O	255	443	428	221	194	486	-	-	-	196	477
COUNTY: 62 TOTALS:	21605	3594	17362		5209	11680	8404	6661	3990	12328	-	-	-	4051	12095
DISTRICT: 64A TOTALS:	21605	3594	17362		5209	11680	8404	6661	3990	12328	-	-	-	4051	12095

VOTES POLLED ON:
NOVEMBER 8, 1988

DISTRICT: 64B

PRECINCTS

62 RAMSEY

	VOTER REGISTRATION			VOTING SYSTEM	PRESIDENT VICE PRESIDENT		U.S. SENATOR		U.S. REP DISTRICT 4		STATE REP DISTRICT 64B	
	PERSONS REGISTERED	PERSONS REGISTERED ON ELECTION DAY	TOTAL NUMBER OF VOTING		BUS AND IR	DUKAKIS AND DFL	DURENBERGER IR	HUMPHREY DFL	MAITLAND IR	VENTO DFL	CALDINS IR	ORENSTEIN DFL
St. Paul W-2 P-14	850	103	733	O	233	479	307	388	138	546	219	466
St. Paul W-3 P- 3	1458	343	1298	O	410	841	587	633	272	914	372	805
St. Paul W-3 P- 6	1859	163	1598	O	690	867	954	509	556	979	716	809
St. Paul W-3 P- 7	1100	124	982	O	328	638	526	363	244	678	338	608
St. Paul W-3 P- 8	1133	153	992	O	371	590	558	359	245	690	395	564
St. Paul W-3 P-12	2472	393	2161	O	736	1354	1125	780	572	1440	802	1235
St. Paul W-3 P-13	1138	188	1007	O	331	656	526	397	257	708	355	612
St. Paul W-3 P-15	1310	174	1128	O	448	646	598	437	331	720	397	670
St. Paul W-3 P-16	714	120	583	O	202	363	286	249	135	410	173	381
St. Paul W-3 P-17	1769	231	1453	O	600	819	870	476	391	958	568	813
St. Paul W-3 P-19	1975	227	1672	O	682	954	1026	538	490	1085	654	963
St. Paul W-3 P-20	2319	227	1885	O	729	1105	1081	644	516	1244	767	1037
St. Paul W-3 P-22	1862	195	1580	O	588	960	803	695	400	1099	571	941
St. Paul W-3 P-23	1521	223	1286	O	513	742	714	503	398	816	525	703
COUNTY: 62 TOTALS:	21480	2844	18358		6861	11014	9961	6971	4945	12287	6850	10607
DISTRICT: 64B TOTALS:	21480	2844	18358		6861	11014	9961	6971	4945	12287	6850	10607

VOTES POLLED ON:
NOVEMBER 8, 1988

DISTRICT: 65A

PRECINCTS

62 RAMSEY

PRECINCTS	VOTER REGISTRATION				PRESIDENT VICE PRESIDENT		U.S. SENATOR		U.S. REP DISTRICT 4						STATE REP DISTRICT 65A	
	PERSONS REGISTERED	PERSONS REGISTERED ON DAY	PERSONS VOTING	TYPE OF VOTING SYSTEM	BUSH AND	BENTTSEN AND	DURENBERGER	HUBERT	MAITLAND	BRUCE VENTO					SMITH	DAWKINS
					IR	DFL	IR	DFL	IR	DFL					IR	DFL
St. Paul W-1 P-3	979	101	590	O	137	438	186	379	62	497	-	-	-	-	119	436
St. Paul W-1 P-4	847	135	529	O	102	419	132	370	56	435	-	-	-	-	87	405
St. Paul W-1 P-6	519	73	307	O	57	240	71	222	24	257	-	-	-	-	55	203
St. Paul W-1 P-8	925	128	626	O	115	494	165	421	61	523	-	-	-	-	104	496
St. Paul W-1 P-9	1003	138	700	O	171	503	222	420	87	563	-	-	-	-	149	500
St. Paul W-1 P-12	635	182	403	O	178	218	194	194	119	246	-	-	-	-	167	203
St. Paul W-1 P-13	723	66	502	O	20	470	48	434	13	455	-	-	-	-	39	427
St. Paul W-1 P-14	589	90	402	O	15	378	28	351	8	351	-	-	-	-	31	339
St. Paul W-1 P-15	505	42	285	O	18	254	32	240	7	259	-	-	-	-	27	231
St. Paul W-1 P-16	602	103	373	O	71	297	83	277	36	308	-	-	-	-	59	259
St. Paul W-1 P-17	1296	158	977	O	214	730	332	525	158	764	-	-	-	-	250	667
St. Paul W-1 P-18	1165	168	761	O	63	668	109	578	54	616	-	-	-	-	83	609
St. Paul W-1 P-19	1328	288	923	O	111	780	196	628	85	740	-	-	-	-	153	690
St. Paul W-1 P-20	1066	193	751	O	198	531	299	356	151	523	-	-	-	-	211	465
St. Paul W-1 P-22	1022	208	780	O	175	579	286	367	121	579	-	-	-	-	190	527
St. Paul W-1 P-23	2130	582	2228	O	432	1740	827	1024	360	1688	-	-	-	-	539	1516
St. Paul W-2 P-5	148	19	85	O	32	50	39	38	21	55	-	-	-	-	31	46
COUNTY: 62 TOTALS:	15482	2674	11222		2109	8789	3249	6824	1423	8859	-	-	-	-	2294	8019
DISTRICT: 65A TOTALS:	15482	2674	11222		2109	8789	3249	6824	1423	8859	-	-	-	-	2294	8019

VOTES POLLED ON:
NOVEMBER 8, 1988

DISTRICT: 65B

PRECINCTS

62 RAMSEY

	VOTER REGISTRATION				VOTING SYSTEM	PRESIDENT VICE PRESIDENT		U.S. SENATOR		U.S. REP DISTRICT 4		STATE REP DISTRICT 65B	
	PERSONS REGISTERED	PERSONS REGISTERED ON DAY	TOTAL NUMBER OF PERSONS VOTING	TYPE OF		BUSH AND	DUKAKIS AND BENTSEN	DURENBERGER	HUBERT HUMPHREY	MAITLAND	BRUCE VENTTO	BRENT EVANS	SANDY PAPPAS
St. Paul W-1 P-11	115	18	68	O		10	58	29	29	5	58	8	54
St. Paul W-2 P- 4	1818	190	1399	O		396	972	671	488	379	932	387	909
St. Paul W-2 P- 6	1173	137	789	O		263	488	348	369	171	539	238	432
St. Paul W-2 P- 7	715	158	592	O		145	420	239	282	119	425	127	399
St. Paul W-2 P- 8	1176	142	833	O		173	632	271	493	96	666	163	608
St. Paul W-2 P-10	1009	131	765	O		153	602	226	509	97	644	136	574
St. Paul W-2 P-11	1489	220	1103	O		252	820	382	663	168	881	212	808
St. Paul W-2 P-12	1673	271	1184	O		263	883	408	659	179	910	221	866
St. Paul W-2 P-13	593	68	374	O		169	195	204	137	139	209	147	193
St. Paul W-2 P-15	1196	182	981	O		236	727	334	604	114	819	216	700
St. Paul W-2 P-16	881	128	658	O		160	485	215	405	88	525	132	483
St. Paul W-2 P-17	1245	123	900	O		201	678	289	554	99	753	169	654
St. Paul W-2 P-18	944	103	546	O		99	437	144	370	55	445	92	396
St. Paul W-2 P-19	1173	194	845	O		217	593	318	455	145	643	198	571
St. Paul W-2 P-20	1042	131	784	O		207	554	306	414	134	609	180	566
St. Paul W-2 P-21	809	153	654	O		167	477	227	387	101	521	143	454
St. Paul W-2 P-22	1196	191	966	O		297	648	442	454	198	723	278	634
COUNTY: 62 TOTALS:	18247	2540	13441			3408	9689	5053	7272	2287	10302	3047	9301
DISTRICT: 65B TOTALS:	18247	2540	13441			3408	9689	5053	7272	2287	10302	3047	9301

VOTES POLLED ON:
NOVEMBER 8, 1988

DISTRICT: 66A

PRECINCTS

62 RAMSEY

PRECINCTS	VOTER REGISTRATION				PRESIDENT VICE PRESIDENT		U.S. SENATOR		U.S. REP DISTRICT 4		STATE REP DISTRICT 66A	
	PERSONS REGISTERED	PERSONS REGISTERED ON DAY	TOTAL NUMBER OF PERSONS VOTING	TYPE OF VOTING SYSTEM	BUSH AND	DUKAKIS AND	IR	DFL	IR	DFL	IR	DFL
St. Paul W-1 P- 2	1322	196	1032	O	248	753	337	638	132	838	169	766
St. Paul W-1 P- 5	186	117	117	O	42	71	42	64	21	87	26	82
St. Paul W-1 P-10	425	43	261	O	42	215	70	181	17	234	25	216
St. Paul W-4 P- 1	183	26	161	O	70	90	87	60	47	104	60	85
St. Paul W-5 P- 1	1182	161	1007	O	384	601	538	411	256	699	298	635
St. Paul W-5 P- 2	1215	112	1048	O	415	603	571	398	285	696	358	616
St. Paul W-5 P- 4	753	68	580	O	167	406	223	329	89	462	129	420
St. Paul W-5 P- 5	1154	204	935	O	325	586	417	460	219	670	267	618
St. Paul W-5 P- 6	1740	340	1329	O	327	963	503	760	188	1066	271	966
St. Paul W-5 P- 7	966	133	703	O	183	506	260	416	97	572	139	522
St. Paul W-5 P-11	2192	182	1904	O	648	1213	926	865	405	1387	544	1253
St. Paul W-5 P-12	726	105	565	O	182	370	245	291	136	394	144	370
St. Paul W-5 P-13	1026	145	830	O	186	621	271	523	92	702	144	636
St. Paul W-5 P-14	1519	222	1221	O	355	830	541	584	241	931	292	854
St. Paul W-5 P-15	577	88	456	O	127	316	160	266	79	347	93	323
St. Paul W-5 P-16	822	119	639	O	160	468	201	411	81	536	105	496
St. Paul W-5 P-17	668	86	469	O	116	336	137	292	61	381	100	341
St. Paul W-5 P-18	1096	139	787	O	174	598	241	515	102	650	133	610
COUNTY: 62 TOTALS:	17752	2466	14044		4151	9546	5770	7464	2548	10756	3297	9809
DISTRICT: 66A TOTALS:	17752	2466	14044		4151	9546	5770	7464	2548	10756	3297	9809

VOTES POLLED ON:
NOVEMBER 8, 1988

DISTRICT: 66B

PRECINCTS

62 RAMSEY

	VOTER REGISTRATION				PRESIDENT VICE PRESIDENT		U.S. SENATOR		U.S. REP DISTRICT 4				STATE REP DISTRICT 66B	
	PERSONS REGISTERED	PERSONS REGISTERED ON ELECTION DAY	TOTAL NUMBER OF PERSONS VOTING	TYPE OF VOTING SYSTEM	BUSH AND	DUKAKIS BENTSEN AND	DURENBERGER	HUBERT HUBERT	IR	DFL	IR	DFL	IR	DFL
St. Paul W-5 P- 8	461	65	278	O	69	207	94	170	30	229	-	-	-	202
St. Paul W-5 P- 9	1878	324	1425	O	529	866	662	700	302	1042	-	-	-	1011
St. Paul W-5 P-19	1090	176	743	O	163	563	218	495	99	611	-	-	-	571
St. Paul W-5 P-20	581	93	426	O	89	331	110	301	50	351	-	-	-	316
St. Paul W-5 P-21	1349	210	1062	O	275	744	398	599	163	852	-	-	-	808
St. Paul W-6 P- 1	1507	166	1243	O	528	692	661	523	326	860	-	-	-	819
St. Paul W-6 P- 2	1409	164	1132	O	406	703	554	507	220	868	-	-	-	835
St. Paul W-6 P- 3	600	55	480	O	182	285	261	203	129	333	-	-	-	334
St. Paul W-6 P- 7	727	132	585	O	183	390	230	328	94	464	-	-	-	426
St. Paul W-6 P- 8	1189	152	922	O	275	624	358	525	141	736	-	-	-	687
St. Paul W-6 P-12	933	103	662	O	172	472	246	390	84	549	-	-	-	504
St. Paul W-6 P-14	857	126	535	O	82	427	124	370	43	449	-	-	-	422
St. Paul W-6 P-15	687	112	462	O	120	339	158	279	59	378	-	-	-	353
St. Paul W-6 P-16	1105	101	815	O	163	624	242	524	82	683	-	-	-	641
St. Paul W-7 P- 3	938	186	630	O	129	490	175	421	68	539	-	-	-	487
COUNTY: 62 TOTALS:	15311	2165	11400		3365	7757	4491	6335	1890	8944	-	-	-	8416
DISTRICT: 66B TOTALS:	15311	2165	11400		3365	7757	4491	6335	1890	8944	-	-	-	8416

VOTES POLLED ON:
NOVEMBER 8, 1988

DISTRICT: 67A

PRECINCTS

62 RAMSEY

St. Paul W-6 P-4	1013	147	836	O	300	528	416	392	179	637	-	-	-	-	-	643
St. Paul W-6 P-5	1313	119	1098	O	313	764	432	636	173	876	-	-	-	-	-	904
St. Paul W-6 P-6	752	88	648	O	192	446	266	365	115	508	-	-	-	-	-	526
St. Paul W-6 P-9	1620	239	1200	O	337	837	441	725	186	947	-	-	-	-	-	966
St. Paul W-6 P-10	1372	139	1124	O	341	768	472	621	191	890	-	-	-	-	-	917
St. Paul W-6 P-11	1436	164	1214	O	347	835	480	691	208	952	-	-	-	-	-	971
St. Paul W-6 P-13	849	91	711	O	232	468	296	392	120	559	-	-	-	-	-	590
St. Paul W-6 P-17	983	183	707	O	171	528	238	434	94	577	-	-	-	-	-	548
St. Paul W-6 P-18	937	124	487	O	115	362	155	312	66	401	-	-	-	-	-	389
St. Paul W-6 P-19	1454	241	1107	O	281	806	416	654	168	880	-	-	-	-	-	902
St. Paul W-6 P-20	1050	147	844	O	203	615	292	519	124	680	-	-	-	-	-	677
St. Paul W-7 P-1	776	115	558	O	151	387	207	332	73	454	-	-	-	-	-	432
St. Paul W-7 P-2	1527	190	1232	O	329	862	445	738	197	981	-	-	-	-	-	952
St. Paul W-7 P-4	625	104	426	O	124	295	174	228	69	331	-	-	-	-	-	316
St. Paul W-7 P-6	642	131	518	O	142	367	182	312	69	427	-	-	-	-	-	400
COUNTY: 62 TOTALS:	16349	2222	12710		3578	8868	4912	7351	2032	10100	-	-	-	-	-	10133
DISTRICT: 67A TOTALS:	16349	2222	12710		3578	8868	4912	7351	2032	10100	-	-	-	-	-	10133

VOTES POLLED ON:
NOVEMBER 8, 1988

DISTRICT: 67B

PRECINCTS

62 RAMSEY

	VOTER REGISTRATION				PRESIDENT VICE PRESIDENT		U.S. SENATOR		U.S. REP DISTRICT 4				STATE REP DISTRICT 67B	
	PERSONS REGISTERED	PERSONS REGISTERED ON DAY	TOTAL NUMBER OF PERSONS VOTING	TYPE OF VOTING SYSTEM	BUSH AND	DUKAKIS AND BENTSEN	DURENBERGER	HUBERT HUMPHERY	IR	DFL	IR	DFL	IR	DFL
St. Paul W-7 P- 5	2089	284	1548	O	422	1076	605	860	237	1240	-	-	318	1128
St. Paul W-7 P- 7	1073	96	903	O	274	611	374	504	168	695	-	-	240	597
St. Paul W-7 P- 8	1301	203	1073	O	330	721	501	526	190	828	-	-	278	714
St. Paul W-7 P- 9	1113	153	962	O	325	624	420	501	190	717	-	-	252	636
St. Paul W-7 P-10	1666	248	1231	O	533	681	672	508	347	837	-	-	424	724
St. Paul W-7 P-11	1448	218	987	O	235	725	330	583	141	802	-	-	174	750
St. Paul W-7 P-13	1025	174	845	O	232	595	332	478	118	673	-	-	171	602
St. Paul W-7 P-14	917	132	697	O	193	491	288	378	112	555	-	-	146	502
St. Paul W-7 P-15	1209	142	959	O	349	590	464	456	199	718	-	-	286	613
St. Paul W-7 P-16	1721	303	1250	O	399	823	537	670	266	933	-	-	341	829
St. Paul W-7 P-17	2201	354	1755	O	710	1009	936	745	501	1177	-	-	592	1034
St. Paul W-7 P-18	1368	210	1028	O	435	580	560	419	289	696	-	-	360	602
COUNTY: 62 TOTALS:	17131	2517	13238		4437	8526	6019	6628	2758	9871	-	-	3582	8731
DISTRICT: 67B TOTALS:	17131	2517	13238		4437	8526	6019	6628	2758	9871	-	-	3582	8731

Abrams, Ron	106	Medical services review	200
Act Authorizing a State Government	24	Minnesota school and resource center for the arts	196
Act to Establish the Territorial Government of Minnesota	20	Municipal	203
Adkins, Betty A	83	Nursing	202
Agencies, state		Occupational safety and health review	208
Housing finance	199	Optometry	195
Minnesota pollution control	190	Peace officer standards and training	195
State planning	190	Petroleum tank release compensation	208
Agricultural society	192	Pharmacy	195
Aitkin county	237	Podiatric medicine	195
Amendments, constitutional	39	Private detectives and protective agents	195
Anderson, Bob	71	Psychology	196
Anderson, Don	73	Public defense	210
Anderson, Glen H	81	Public employment relations	208
Anoka county	238	Regional transit board	209
Appeals court	216	Rural development	209
Attorney general	162	Social work licensing board	209
Attorney, United States	318	State university	205
Auditor, state	157	Teaching	196
Authorities, state		Telecommunication access for communication-impaired persons	212
Export finance	198	Trade center	212
Higher education facilities	199	Transportation regulation	212
Public facilities	204	Unlicensed mental health service providers	196
Rural finance	204	University	205
Seaway port authority of Duluth	209	Veterinary medicine	202
Battaglia, Davis P	67	Vocational technical education	210
Bauerly, Jerry J	79	Water and soil resources	196
Beard, Pat	117	Workers' compensation assigned risk plan	207
Becker county	238	World Trade Center	207
Beckman, Tracy L	90	Zoological	207
Begich, Joseph	67	Boo, Ben	69
Belanger, William V, Jr	102	Boschwitz, Rudy	308
Beltrami county	239	Brandl, John E	123
Bemidji State University	206	Brataas, Nancy	94
Bennett, Tony L	114	Brown, Chuck	72
Benson, Duane D	93	Brown county	241
Benton county	239	Bureau of mediation services	196
Berg, Charles A	72	Burger, John	104
Berglin, Linda	121	Capitol news correspondents	142
Bernhagen, John	82	Carlson, Arne H	157
Bertram, Jeff	77	Carlson, Doug	75
Bertram, Joe, Sr	77	Carlson, Lyndon R	107
Big Stone county	240	Carlton county	241
Bird, state	10	Carruthers, Phil	108
Bishop, Dave	94	Carver county	242
Blatz, Kathleen	102	Cass county	242
Blue Earth county	240	Charters and laws	16
Boards, state		Chippewa county	243
Abstracters	193	Chisago county	243
Accountancy	194	Chmielewski, Florian	75
Aging	202	Cities	281
Animal Health	194	Clark, Karen	121
Architecture	194	Clay county	244
Arts	204	Clearwater county	244
Assessors	194	Cohen, Richard J	125
Barber examiners	194	Commissions, state	
Boxing	194	Armory building	204
Capitol area architectural and planning	197	Emergency response	211
Chiropractic examiners	210	Great Lakes	199
Chiropractic examiners peer review committee	202	Lottery	211
Community colleges	210	Metropolitan airports	200
Comprehensive health association board of directors	202	Metropolitan parks and open space	201
Dentistry	194	Metropolitan sports facilities	201
Designer selection	211	Metropolitan transit	201
Education	198	Metropolitan waste control	201
Electricity	195	Minnesota amateur sports commission	201
Environmental education	198	Minnesota-Wisconsin boundary area	207
Environmental quality	203	Mississippi river coordinating	207
Ethical practices	198	Mississippi river parkway commission	207
Examiners for nursing home administrators	195	Public utilities	209
Gambling control	198	Racing	204
Hazardous substance injury compensation	199	Regional development	236
Higher education coordinating	199	Sentencing guidelines	204
Investment	164	Committees, legislative	130
Iron range resources and rehabilitation	189	Committees, state	
Job skills partnership	203	American Indian education	193
Judicial standards	196	Market assistance program	200
Land exchange	164	Market assistance program - liquor liability	200
Lawyers professional responsibility	234	Minnesota automobile insurance plan governing	202
Liquor liability assigned risk plan advisory	200	Science and technology research and development	197
Marriage and family therapy	195	Community Colleges, state	210
Medical examiners	195		

INDEX

Congress, Minnesotans in since statehood	311	Executive branch, constitutional officers	147
Congressional districts	306	Executive council	164
Constitution, amendments	39	Executive officers since statehood	165
Constitution, Minnesota	27	Faribault county	248
Constitution, United States	46	Fillmore county	248
Constitutional convention	25	Fish, state	10
Constitutional officers	147	Flag, state	10
Conway, Jeff	91	Flower, state	10
Cook county	245	Forsythe, Mary	103
Cooper, Roger	82	Frank, Don	112
Correctional institutions	176	Frederick, Marcel "Sal"	85
Cottonwood county	245	Frederick, Mel	91
Councils, state		Frederickson, David J.	81
Affairs of spanish speaking people	197	Frederickson, Dennis R.	84
Asian-Pacific Minnesotans	197	Freeborn county	249
Black Minnesotans	197	Freeman, Michael O.	101
Citizens' on voyageurs national park	197	Frenzel, Bill	309
Compensation	197	Frerichs, Donald L.	93
Council for the blind	202	Fundamental Charters and Laws	16
Council for the hearing impaired	202	Gemstone, state	10
Disability	198	General election returns	348
Executive	164	Girard, Jim	88
Governor's residence	199	Goodhue county	249
Indian affairs	199	Governor	148
Merit system	200	Governor, votes for since 1857	168
Metropolitan	201	Grain, state	10
Physical therapy	208	Grant county	250
Productivity and quality	203	Greater Minnesota Corporation	199
Vocational technical education	211	Greenfield, Lee	122
Water supply and wastewater treatment operators certification	212	Growe, Joan Anderson	154
County attorneys	281	Gruenes, Dave	78
Counties	237	Gustafson, Jim	69
Court, appeals	216	Gutknecht, Gil	94
Court, district	219	Hartle, Dean	91
Court, supreme	214	Hasskamp, Kris	74
Court, U.S. appeals	317	Haukoos, Bob	92
Court, U.S. district	317	Heap, Jim	106
Court, U.S. supreme	317	Hennepin county	250
Crow Wing county	246	Henry, Joyce	101
Dahl, Gregory L.	111	Himle, John	102
Dakota county	246	Historic sites	191
Dauner, Marvin K.	70	Historical Society	191
Davis, Charles R.	79	Horticultural Society	192
Dawkins, Andy	126	House majority leader	124
Decker, Bob	65	House minority leader	109
DeCramer, Gary M.	88	House of Representatives members	60
Dempsey, Terry	84	Houston county	251
Departments, state		Hubbard county	251
Administration	174	Hughes, Jerome M.	115
Agriculture	174	Hugoson, Gene	90
Commerce	175	Humphrey, Hubert H. III	162
Corrections	176	Isanti county	252
Education	177	Itasca county	252
Employee relations	177	Jackson county	253
Finance	178	Jacobs, Joel	110
Gaming	179	Janezich, Jerry	66
Health	180	Jaros, Mike	68
Human rights	180	Jefferson, Richard H.	118
Human services	181	Jennings, Loren G.	80
Jobs and training	182	Johnson, Alice M.	112
Labor and industry	182	Johnson, Bob	65
Military affairs	183	Johnson, Dean E.	76
Natural resources	184	Johnson, Douglas J.	67
Public safety	185	Johnson, Marlene	151
Public service	185	Johnson, Virgil J.	95
Revenue	186	Judiciary	214
Trade and economic development	187	Kahn, Phyllis	119
Transportation	188	Kalis, Henry J.	90
Veterans affairs	189	Kanabec county	253
Dicklich, Ronald R.	66	Kandiyohi county	254
Diessner, A.W. "Bill"	117	Kelly, Randy C.	128
Dille, Steve	82	Kelso, Becky	97
District court	219	Kinkel, Anthony G. "Tony"	65
District court map	220	Kittson county	254
District court, United States	317	Knaak, Fritz	114
Dodge county	247	Knickerbocker, Jerry	104
Dorn, John	85	Knutson, Howard A.	99
Douglas county	247	Koochiching county	255
Drought of 1988: A Climatological Review	8	Kostohryz, Dick	115
Drink, state	11	Kroening, Carl W.	118
Durenberger, Dave	308	Krueger, Richard "Rick"	73
Education Commission of the states	198	Lac qui Parle county	255
Election returns	321	Laidig, Gary W.	116
Enabling Act	24	Lake county	256
		Lake of the Woods county	256

Langseth, Keith	70	Munger, Willard	68
Lantry, Marilyn M.	128	Murphy, Mary	69
Larson, Cal	71	Murray county	262
Lasley, Harold	80	Mushroom, state	11
Legislative commissions		Nelson, Clair	72
Advisory	136	Nelson, Ken	123
Audit/office of the legislative auditor	137	Neuenschwander, Bob	64
Coordinating	139	Nicollet county	263
Economic status of women	137	Nine for the Nineties: Issues for the 1990s	2
Employee relations	137	Nobles county	263
Long term health care	138	Norman county	264
Pensions and retirement	138	Northwest Ordinance of 1787	17
Planning and fiscal policy	138	Novak, Steven G.	113
Public education	139	Oberstar, James L.	311
Review administrative rules	139	O'Connor, Rich	127
Waste management	139	Office of administrative hearings	208
Legislative committees	130	Officers of the Senate	135
Legislature, Minnesota	58	Officers of the House of Representatives	135
Lessard, Bob	64	Ogren, Paul Anders	75
Le Sueur county	257	Olmsted county	264
Lieder, Bernard L. "Bernie"	63	Olsen, Sally	105
Lieutenant governor	151	Olson, Edgar	63
Limmer, Warren E.	109	Olson, Gen	104
Lincoln county	257	Olson, Katy	89
Long, Dee	120	Omann, Bernie	77
Luther, William P.	108	Ombudsman for corrections	208
Lynch, Teresa	111	Onnen, Tony	83
Lyon county	258	Orenstein, Howard	125
McLeod county	258	Organic Act of 1849	19
Macklin, Bill	97	Osthoff, Tom	127
Mahnomen county	259	Ostrom, Don	84
Mankato State University	208	Otis, Todd	120
Map, district court	220	Otter Tail county	265
Maps, congressional district	306	Ozment, Dennis	98
Maps, legislative district	144	Pappas, Sandy	126
Marshall county	259	Pariseau, Pat	98
Marsh, Marcus	78	Pauly, Sidney	103
Martin county	260	Pehler, James C.	78
Marty, John J.	124	Pellow, Dick	113
McDonald, K.J.	96	Pelowski, Gene, Jr.	95
McEachern, Bob	83	Pennington county	265
McGowan, Patrick D.	109	Penny, Tim	309
McGrath, Michael A.	160	Perpich, Rudy	148
McGuire, Mary Jo	124	Perpich, Tony	186
McLaughlin, Peter	121	Peterson, Donna C.	122
McPherson, Harriet A.	116	Peterson, Jerome "JP"	79
McQuaid, Phyllis W.	105	Peterson, Randolph W.	80
Medical malpractice joint underwriting		Pine county	266
association	200	Piper, Pat	92
Meeker county	260	Pipestone county	266
Mehrkens, Lyle G.	87	Pogemiller, Lawrence J.	119
Members, house of representatives	60	Polk county	267
Members, senate	60	Pope county	267
Merriam, Gene	110	Poppenhagen, Dennis	71
Metropolitan council	201	Population	9
Metropolitan State University	206	President of the Senate	115
Metzen, James P.	100	President, United States	314
Milbert, Robert P.	100	Price, Len	117
Mille Lacs county	261	Primary election returns	332
Miller, Howard	81	Public defender	234
Minnesota academic excellence foundation	201	Public employees retirement association	208
Minnesota automobile assigned claims bureau	201	Pugh, Thomas W.	100
Minnesota Chronicle	11	Purfeerst, Clarence M.	86
Minnesota Community Colleges	210	Quinn, Joe	111
Minnesota Constitution	27	Ramsey county	268
Minnesota educational computing corporation	203	Ramstad, Jim	106
Minnesota in Profile	9	Redalen, Elton R.	93
Minnesota insurance guaranty association	203	Reding, Leo J.	92
Minnesota joint underwriting association -		Red Lake county	268
liability insurance	203	Redwood county	269
Minnesota property insurance placement facility	204	Regional development commissions	236
Minnesota state high school league	204	Rehabilitation review panel	209
Minnesota retirement system	205	Reichgott, Ember D.	107
Minnesota Symbols	10	Renneke, Earl W.	96
Minnesota Technical Colleges	210	Renville county	269
Minnesota veterans homes board of directors	206	Representative, United States	308
Minnesota workers' compensation insurers'		Residential facilities	181
association	207	Rest, Ann H.	107
Moe, Donald M.	126	Rice, James I.	118
Moe, Roger D.	63	Rice county	270
Moorhead State University	206	Richter, Don	73
Morrison, Connie	99	Rock county	270
Morrison county	261	Rodosovich, Peter	86
Morse, Steven	95	Roseau county	271
Mower county	262	Rukavina, Tom	66

INDEX

Runbeck, Linda	113
Sabo, Martin Olav	310
St. Louis county	271
Samuelson, Don	74
Sarna, John J.	119
Schafer, Gary	96
Scheid, Linda	108
Schmitz, Robert J.	97
School districts	296
Schreiber, Bill	109
Scott county	272
Seaberg, Arthur W.	99
Seal, state	10
Seaway Port Authority of Duluth	209
Secretary of state	154
Segal, Gloria	105
Senate majority leader	63
Senate minority leader	93
Senate, members	60
Senate, president	115
Senator, United States	308
Sherburne county	272
Sibley county	273
Sibley House	192
Sikorski, Gerry	310
Simoneau, Wayne	112
Skoglund, Wesley J. "Wes"	122
Solberg, Loren A.	64
Solon, Sam G.	68
Southwest State University	206
Sparby, Wally	62
Speaker, house of representatives	86
Spear, Allan H.	120
Special elections	322
St. Cloud State University	206
Stangeland, Arlan	311
Stanius, Brad	114
State auditor	157
State flag	10
State Fund Mutual Insurance Company	211
State treasurer	160
State universities	205
Stearns county	273
Steele county	274
Steensma, Andy	88
Stevens county	274
Storm, Donald A.	103
Stumpf, LeRoy A.	62
Supreme court	214
Supreme court, United States	317
Sviggum, Steven	87
Swenson, Doug	116

Swift county	275
Symbols, state	10
Tax Court	211
Taylor, Glen	85
Teachers Retirement Association	212
Technical Colleges, state	210
Tjornhom, Chris	101
Todd county	275
Tompkins, Eileen	98
Townships	296
Traverse county	276
Treasurer, state	160
Tree, state	10
Trimble, Steve	128
Tunheim, Jim	62
United States Constitution	46
University of Minnesota	192
Uphus, Sylvester	76
Valento, Don	115
Vanasek, Robert	86
Vellenga, Kathleen	125
Vento, Bruce F.	310
Vickerman, Jim	89
Voss, Elaine V.	154
Votes, for governor since 1857	168
Votes, for president since 1860	315
Votes, special elections	322
Votes, 1988 general	348
Votes, 1988 primary	332
Wabasha county	276
Wadena county	277
Wagenius, Jean	123
Waldorf, Gene	127
Waltman, Bob	87
Waseca county	277
Washington county	278
Watsonwan county	278
Weaver, Charlie	110
Weber, Vin.	309
Welle, Alan W.	76
Wenzel, Stephen G.	74
Wilkin county	279
Williams, Diane Wray	70
Winona county	279
Winona State University	206
Winter, Ted	89
Workers' Compensation Court of Appeals	212
World Trade Center Corporation	212
Wright county	280
Wynia, Ann	124
Yellow Medicine county	280